

14 December 2017

By Fax (3468 2076) and By Post

AECOM Asia Co. Ltd.  
The PRE's Office  
5 Ying Hei Road, Tung Chung, Lantau  
Hong Kong

Attention: Mr. Michael Tovey

Dear Sir,

**Re: Agreement No. CE 48/2011 (EP)  
Environmental Project Office for the  
HZMB Hong Kong Link Road, HZMB Hong Kong Boundary Crossing Facilities,  
and Tuen Mun-Chek Lap Kok Link – Investigation**

**Contract No. HY/2013/01 – HZMB HKBCF – Passenger Clearance Building  
Monthly Environmental Monitoring & Audit Report for November 2017**

Reference is made to the Environmental Team's submission of Monthly Environmental Monitoring & Audit Report No. 38 for November 2017 (Rev. 2) certified by the ET Leader (ET's ref.: "5126871/17.20/OC110/KC/EW" dated 14 December 2017) and provided to us via e-mail on 14 December 2017.

We are pleased to inform you that we have no adverse comment on the captioned submission. We write to verify the captioned submission in accordance with Condition 5.4 of the Environmental Permit No. EP-353/2009/K.

Thank you very much for your attention and please feel free to contact the undersigned should you require further information.

Yours faithfully,  
For and on behalf of  
Ramboll Environ Hong Kong Limited



Raymond Dai  
Independent Environmental Checker

c.c.	HyD	Mr. Vico Cheung	(By Fax: 3188 6614)
	HyD	Ms. Lowell Chiu	(By Fax: 3188 6614)
	Atkins	Mr. Keith Chau	(By Fax: 2890 6343)
	LCWJV	Mr. Owen Leung	(By Fax: 3621 0180)

Internal: DY, YH, ENPO Site

Your ref.  
Our ref. 5126871/17.20/OC110/KC/EW

Date: 14 December 2017

**By Post and e-mail (Stephen.Tsang@lcwjb.com)**

Leighton – Chun Wo Joint Venture  
39/F Sun Hung Kai Centre  
30 Harbour Road  
Hong Kong

**Attn: Mr. Stephen Tsang**

Dear Mr. Tsang,

**Contract No. HY/2013/01  
Hong Kong – Zhuhai – Macao Bridge  
Hong Kong Boundary Crossing Facilities – Passenger Clearance Building  
Certification of Monthly EM&A Report No. 38**

Atkins China Limited certifies, in the capacity of Environmental Team Leader, that the Monthly EM&A Report No. 38 for November 2017 (Revision 2) conforms the requirements provided in Condition 5.4 of the Environmental Permit No. EP-353/2009/K.

**Yours faithfully,  
for and on behalf of  
Atkins China Limited**



**Keith Chau  
Environmental Team Leader**

- cc.**
1. AECOM – Mr. Michael Tovey (By Fax.: 3468 2076)
  2. IEC / ENPO – Mr. Raymond Dai & Mr. Y.H. Hui (By Fax.: 3465 2899)



**Contract No. HY/2013/01**

**Hong Kong-Zhuhai-Macao Bridge  
Hong Kong Boundary Crossing Facilities – Passenger Clearance  
Building**

**Monthly EM&A Report No. 38  
(Covering the Period from 1 November 2017 to 30 November 2017)**

14 December 2017

Revision 2

Main Contractor



Leighton - Chun Wo  
Joint Venture

Environmental Team



## Contents

### Executive Summary

<b>1</b>	<b>Introduction .....</b>	<b>1</b>
1.1	Basic Project Information .....	1
1.2	Project Organisation .....	2
1.3	Construction Programme .....	2
1.4	Construction Works Undertaken During the Reporting Period .....	2
<b>2</b>	<b>Air Quality Monitoring .....</b>	<b>4</b>
2.1	Monitoring Requirements .....	4
2.2	Monitoring Equipment .....	4
2.3	Monitoring Locations .....	5
2.4	Monitoring Parameters, Frequency and Duration .....	5
2.5	Monitoring Methodology .....	5
2.6	Monitoring Schedule for the Reporting Month .....	7
2.7	Monitoring Results .....	7
<b>3</b>	<b>Noise Monitoring .....</b>	<b>10</b>
3.1	Monitoring Requirements .....	10
3.2	Monitoring Equipment .....	10
3.3	Monitoring Locations .....	10
3.4	Monitoring Parameters, Frequency and Duration .....	11
3.5	Monitoring Methodology .....	11
3.6	Monitoring Schedule for the Reporting Month .....	12
3.7	Monitoring Results .....	12
<b>4</b>	<b>Water Quality Monitoring .....</b>	<b>13</b>
4.1	Monitoring Requirements .....	13
4.2	Monitoring Equipment .....	13
4.3	Monitoring Parameters, Frequency and Duration .....	14
4.4	Monitoring Location .....	14
4.5	Monitoring Methodology .....	15
4.6	Monitoring Result .....	16
<b>5</b>	<b>Dolphins Monitoring .....</b>	<b>19</b>
5.1	Monitoring Requirement .....	19
5.2	Monitoring Methodology and Location .....	19
5.3	Monitoring Schedule for the Reporting Month .....	22
5.4	Monitoring Result .....	22
<b>6</b>	<b>Environmental Site Inspection and Audit .....</b>	<b>24</b>
6.1	Site Inspection .....	24
6.2	Advice on the Solid and Liquid Waste Management Status .....	24
6.3	Environmental Licenses and Permits .....	25
6.4	Implementation Status of Environmental Mitigation Measures .....	25
6.5	Summary of Exceedance of the Environmental Quality Performance Limit .....	25
6.6	Summary of Complaints, Notification of Summons and Successful Prosecution .....	26
<b>7</b>	<b>Future Key Issues .....</b>	<b>28</b>
7.1	Construction Programme for the Coming Months .....	28
7.2	Environmental Site Inspection and Monitoring Schedule for the Coming Month .....	28




---

<b>8</b>	<b>Conclusions.....</b>	<b>29</b>
8.1	Conclusions.....	29



## **Figures**

- Figure 2.1 Location of Air Quality Monitoring Stations and Wind Station
- Figure 3.1 Location of Noise Monitoring Stations
- Figure 4.1 Location of Water Monitoring Stations

## **Appendices**

- Appendix A Location of Works Areas
- Appendix B Project Organization for Environmental Works
- Appendix C Construction Programme
- Appendix D Monitoring Data and Graphical Plot (Air Quality, Noise and Water Quality)
- Appendix E Dolphin Monitoring Result
- Appendix F Wind Data
- Appendix G Calibration Certificates
- Appendix H Event and Action Plan
- Appendix I Waste Flow Table
- Appendix J Environmental Licenses and Permits
- Appendix K Implementation Schedule for Environmental Mitigation Measures (EMIS)
- Appendix L Statistics on Environmental Complaints, Notification of Summons and Successful Prosecutions
- Appendix M Environmental Site Inspection and Monitoring Schedule
- Appendix N Investigation Report

## Executive Summary

This monthly Environmental Monitoring and Audit (EM&A) Report is prepared for Contract HY/2013/01 Hong Kong-Zhuhai-Macao Bridge Hong Kong Boundary Crossing Facilities (HKBCF) – Passenger Clearance Building (hereafter referred to as “the Contract”) for the Highways Department of Hong Kong Special Administrative Region (HKSAR). The Contract was awarded to Leighton – Chun Wo Joint Venture (hereafter referred to as “the Contractor”) and Atkins China Limited was appointed as the Environmental Team (ET) by the Contractor.

The Contract is part of Hong Kong – Zhuhai – Macao Bridge HKBCF which is a “Designated Project”, under Schedule 2 of the Environmental Impact Assessment Ordinance (EIAO) (Cap 499) and Environmental Impact Assessment (EIA) Report (Register No. AEIAR-145/2009) was prepared for the Project. The current Environmental Permit (EP) No. EP-353/2009/K for HKBCF was issued on 11 April 2016. These documents are available through the EIA Ordinance Register. Site preparation works of the Contract started on 26 September 2014 and the construction works of the Contract commenced on 6 October 2014.

Atkins China Limited has been appointed by the Contractor to implement the Environmental Monitoring & Audit (EM&A) programme for the Contract in accordance with the Updated EM&A Manual for HKBCF (Version 1.0) and will be providing environmental team services to the Contract.

This is the thirty-eighth monthly EM&A Report for the Contract which summarizes findings of the EM&A works during the reporting period from 1 to 30 November 2017.

## Environmental Monitoring and Audit Progress

The monthly EM&A programme was undertaken in accordance with the Updated EM&A Manual for HKBCF (Version 1.0). The air quality, noise, water quality and dolphin monitoring works under Contract No. HY/2010/02 Hong Kong-Zhuhai-Macao Bridge HKBCF – Reclamation Works were suspended from 1 September 2017. The ET of Contract No. HY/2013/01 is required and continues the same implementation of environmental monitoring commencing on 1 September 2017. It should be noted that the air quality monitoring station (AMS 6) is covered by Contract No. HY/2011/03 Hong Kong-Zhuhai-Macao Bridge Hong Kong Link Road – Section between Scenic Hill and HKBCF.

A summary of the monitoring activities during the reporting period are listed below:

1-hour TSP Monitoring:	1, 3, 7, 9, 13, 15, 17, 21, 23, 27 and 29 November 2017
24-hour TSP Monitoring:	2, 6, 8, 10, 14, 16, 20, 22, 24, 28 and 30 November 2017
Noise Monitoring:	1, 7, 9, 13, 15, 21, 23, 27 and 29 November 2017
Water Quality Monitoring:	1, 3, 6, 8, 10, 13, 15, 17, 20, 22, 24, 27 and 29 November 2017
Chinese White Dolphin Monitoring:	6, 14, 23, and 28 November 2017
Environmental Site Inspection:	1, 8, 15, 22 and 29 November 2017

## Breaches of Action and Limit Levels

A summary of environmental exceedances for the reporting period are listed below:

Environmental Monitoring	Parameters	Action Level (AL)	Limit Level (LL)
Air Quality	1-hr TSP	-	-
	24-hr TSP	1	-
Noise	Leq (30 min)	-	-
Water Quality	Suspended solids level (SS)	15	4
	Turbidity level	-	-
	Dissolved oxygen level (DO)	-	-
Dolphin Monitoring	Quarterly Analysis	-	1

## Complaint Log

According to ENPO's email to the Environmental Team, Engineer's Representative and Contractor on 23 November 2017, it was noted that EPD received a complaint regarding dust emission from HZMB construction site.

Environmental Complaint No.	Date of Complaint Received	Description of Environmental Complaints
010	23 November 2017	Dust

The complaint focuses on the dust generation from the haul road. The Contractor has implemented measures to avoid dust emission according to Water Spraying Plan in November 2017. The Contractor has provided the guideline to reminded the site vehicles should travel within speed limit of 8 km/hr. According to the site inspection which conducted on 1, 8, 15 and 22 November 2017, no dusty activities and dry condition in haul road were observed.

The Water Spraying Plan, which include the information of watering schedule, routing of trucks of watering and the location of water filling, was prepared and submitted to RE and ENPO. The Contractor was also reminded to implement all necessary mitigation as specified in EIA (Section 5.5.6.3), EM&A Manual (EM&A Log Ref: A3), EMP, Method Statements, General and Particular Specifications of this Project to minimize the potential dust impact during construction activities.

### Notifications of Summons and Successful Prosecutions

There was no notifications of summons or prosecutions received during the reporting period.

### Reporting Change

There was no reporting change during the reporting period.

---

## Future Key Issues

The future key issues to be undertaken in the upcoming month include:

### Land Based work

- Waterproofing
- Backfilling
- Falsework stripping
- Pipework and ductwork installation
- Wet trade works
- Dry trade works
- Mechanical, Electrical and Plumbing (MEP) High Level Containment
- Removal of temporary works
- Window wall glazing
- Hanging scaffolding removal
- Southern toilet
- Miscellaneous steelwork
- Lift installation
- Escalator Installation
- Glazed lift Installation
- Road and Kerbing
- Testing and Commissioning works
- Water features and planters
- EVA/ Roadwork

### Marine Based work

- Localized silt curtain deployment at jetty
- Localized silt curtain removal at seawater intake and box culvert
- Temporary jetty dismantling

## 1 Introduction

### 1.1 Basic Project Information

- 1.1.1 This monthly Environmental Monitoring and Audit (EM&A) Report is prepared for Contract HY/2013/01 Hong Kong-Zhuhai-Macao Bridge Hong Kong Boundary Crossing Facilities – Passenger Clearance Building (hereafter referred to as “the Contract”) for the Highways Department of Hong Kong Special Administrative Region. The Contract was awarded to Leighton – Chun Wo Joint Venture (hereafter referred to as “the Contractor”) and Atkins China Limited was appointed as the Environmental Team (ET) by the Contractor.
- 1.1.2 The Contract is part of Hong Kong – Zhuhai – Macao Bridge Hong Kong Boundary Crossing Facilities (HKBCF) which is a “Designated Project”, under Schedule 2 of the Environmental Impact Assessment Ordinance (EIAO) (Cap 499). An Environmental Impact Assessment (EIA) Report (Register No. AEIAR-145/2009) was prepared for the Project. The current Environmental Permit (EP) No. EP-353/2009/K for HKBCF was issued on 11 April 2016. These documents are available through the EIA Ordinance Register. Site preparation work of the Contract started on 26 September 2014 and the construction works of the Contract commenced on 6 October 2014. The works areas of the Contract are shown in **Appendix A**.
- 1.1.3 The proposed works under this Contract comprise the following:
- Construction of Passenger Clearance Building (PCB) including architectural and builders works, structural steel roof and reinforced concrete frames, basement, piled foundations, aluminium roof, curtain wall facades, building services and electrical and mechanical works;
  - Installation of district cooling system including seawater cooling intake pumping station, seawater intake and discharge water pipelines work; Installation of Chilled water cooling pipelines system, heat exchanger and chilled pumping system;
  - Construction of transport and associated facilities connecting to the PCB entailing the Emergency Vehicular Access, an at-grade mainland side drop-off area, an Hong Kong side elevated drop-off deck and 8 numbers of footbridge links;
  - Construction of a public toilet, 6 numbers of C&ED observation booths, a generator set building and a refuse storage & material recovery chamber;
  - Construction of a section of 70m common utilities enclosure and staff subway and civil provisions for associated electrical and mechanical works;
  - Construction of drainage, sewerage, fresh water & flushing water supply and utilities & service works;
  - Construction of civil provisions, including draw pits & ducting for Traffic Control and Surveillance System (TCSS) and Extra Low Voltage System (ELV);
  - Construction of box culvert A;
  - Construction of 2 numbers of vehicular bridge abutments at mainland side pickup area earthmound;
  - Construction of geotechnical works including top up the existing earth mound from +11.5mPD to the finished level as stated in the Contract, reinforced earth slope and fill slopes and special backdrop manhole at mainland side pickup area earthmound;
  - Landscape hardworks and softworks; and
  - Other works which are shown on the Drawings or specified in the Specification or which may be ordered in accordance with the Contract.
- 1.1.4 This is the thirty-eighth monthly EM&A Report for the Contract which summarizes the audit findings of the EM&A programme during the reporting period from 1 to 30 November 2017.



## 1.2 Project Organisation

1.2.1 The project organization structure and lines of communication with respect to the on-site environmental management structure is shown in **Appendix B**. The key personnel contact names and numbers are summarized in **Table 1.1**.

**Table 1.1 Contact Information of Key Personnel**

Party	Position	Name	Telephone	Fax
Engineer or Engineer's Representative (AECOM Asia Co. Ltd.)	Chief Resident Engineer	Michael Tovey	3958 7470	3468 2076
Environmental Project Office / Independent Environmental Checker (Ramboll Environ Hong Kong Limited)	Environmental Project Office Leader	Y. H. Hui	3465 2888	3465 2899
	Independent Environmental Checker	Raymond Dai	3465 2888	3465 2899
Contractor (Leighton – Chun Wo Joint Venture)	Project Manager	Owen Leung	9232 5750	3621 0180
	Environmental Officer	Michael Lee	9502 5887	3621 0180
Environmental Team (Atkins China Limited)	Environmental Team Leader	Keith Chau	2972 1721	2890 6343
24 hours complaint hotline	---	---	3958 7300	---

## 1.3 Construction Programme

1.3.1 A copy of the Contractor's construction programme is provided in **Appendix C**.

## 1.4 Construction Works Undertaken During the Reporting Period

1.4.1 A summary of the construction activities undertaken during this reporting period is shown below:

### Land Based work

- Waterproofing
- Backfilling
- Formwork and falsework stripping
- Pipework and ductwork installation
- Hanger rods for cable container
- Wet trade works
- Dry trade works
- MEP High Level Containment
- Removal of temporary works
- Window wall glazing
- Heat exchanger installation
- Curtain wall glazing
- Hanging scaffolding removal
- Footbridge construction
- Refuse collection point
- Southern toilet



- MISC steelwork
- Lift installation
- Escalator installation
- Glazed lift installation
- Road and Kerbing
- Testing and commissioning works
- Water features and planters

No marine based construction work was undertaken during the reporting period.

## 2 Air Quality Monitoring

### 2.1 Monitoring Requirements

- 2.1.1 In accordance with the Contract Specific EM&A Manual, baseline 1-hour and 24-hour Total Suspended Particulates (TSP) levels at 4 air quality monitoring stations were established. Impact 1-hour TSP monitoring was conducted for at least three times every 6 days, while impact 24-hour TSP monitoring was carried out for at least once every 6 days. The Action and Limit Level for the 1-hour and 24-hour TSP are provided in **Table 2.1** and **2.2** respectively.

**Table 2.1 Action and Limit Levels for 1-hour TSP**

Monitoring Station	Action Level, $\mu\text{g}/\text{m}^3$	Limit Level, $\mu\text{g}/\text{m}^3$
AMS 2 - Tung Chung Development Pier	374	500
AMS 3B - Site Boundary of Site Office Area at Work Area WA2	368	
AMS 6 - Dragonair / CNAC (Group) Building (HKIA)	360	
AMS 7 - Hong Kong SkyCity Marriott Hotel	370	

**Table 2.2 Action and Limit Levels for 24-hour TSP**

Monitoring Station	Action Level, $\mu\text{g}/\text{m}^3$	Limit Level, $\mu\text{g}/\text{m}^3$
AMS 2 - Tung Chung Development Pier	176	260
AMS 3B - Site Boundary of Site Office Area at Work Area WA2	167	
AMS 6 – Dragonair / CNAC (Group) Building (HKIA)	173	
AMS 7 - Hong Kong SkyCity Marriott Hotel	183	

### 2.2 Monitoring Equipment

- 2.2.1 24-hour TSP air quality monitoring was performed using High Volume Sampler (HVS) located at each designated monitoring station. The HVS meets all the requirements of the Contract Specific EM&A Manual. Portable direct reading dust meters were used to carry out the 1-hour TSP monitoring. Brand and model of the equipment is given in **Table 2.3**.

**Table 2.3 Air Quality Monitoring Equipment**

Equipment	Brand and Model
Portable direct reading dust meter (1-hour TSP)	Sibata Digital Dust Monitor (Model No. LD-3B)
High Volume Sampler (24-hour TSP)	Tisch Environmental Mass Flow Controlled Total Suspended Particulate (TSP) High Volume Air Sampler (Model No. TE-5170)

## 2.3 Monitoring Locations

2.3.1 Monitoring locations AMS2 and AMS7 were set up at the purposed locations in accordance with Contract Specific EM&A Manual. For monitoring location AMS3 (Ho Yu College), as proposed in the Contract Specific EM&A Manual, approval for carrying out impact monitoring could not be obtained from the principal of the school. Permission on setting up and carrying out impact monitoring works at nearby sensitive receivers, like Caribbean Coast and Coastal Skyline, was also sought. However, approvals for carrying out impact monitoring works within their premises were not obtained. Impact air quality monitoring was conducted at site boundary of the site office area in Works Area WA2 (AMS3B) respectively. Same baseline and Action Level for air quality, as derived from the baseline monitoring data recorded at Ho Yu College, was adopted for this alternative air quality location.

2.3.2 **Table 2.4** describes the details of the monitoring stations and **Figure 2.1** shows the locations of the air quality monitoring stations.

**Table 2.4 Construction Dust Monitoring Locations**

ID	Location Description
AMS 2	Tung Chung Development Pier
AMS 3B	Site Boundary of Site Office Area at Work Area WA2
AMS 6	Dragonair/CNAC (Group) Building
AMS 7	Hong Kong SkyCity Marriott Hotel

Remarks:

- (1) The ET of this Contract should conduct impact air quality monitoring at the AMS listed in the table as part of EM&A programme according to the latest notification from ENPO when the monitoring station(s) is/are no longer covered by another ET of the HZMB project.
- (2) The original monitoring location was at Hong Kong SkyCity Marriott Hotel (AMS7). As the permission to carry out air quality monitoring at Hong Kong SkyCity Marriott Hotel was not granted after 31 January 2015, the monitoring location was relocated to Chu Kong Air-Sea Union Transportation Co. Ltd. (AMS7A) from 5 February 2015 to 30 December 2015. The alternative monitoring location at Chu Kong Air-Sea Union Transportation Co. Ltd. was approved by EPD on 5 February 2015. However, AMS7A was relocated back to its original location (AMS7-Hong Kong SkyCity Marriott Hotel) on 30 December 2015. The relocation of air quality monitoring location, AMS7A, back to AMS7 was approved by EPD on 21 December 2015.

## 2.4 Monitoring Parameters, Frequency and Duration

2.4.1 **Table 2.5** summarizes the monitoring parameters, frequency and duration of impact TSP monitoring.

**Table 2.5 Air Quality Monitoring Parameters, Frequency and Duration**

Parameter	Frequency and Duration
1-hour TSP	Three times every 6 days while the highest dust impact was expected
24-hour TSP	Once every 6 days

## 2.5 Monitoring Methodology

2.5.1 24-hour TSP Monitoring

- (a) The HVS was installed in the vicinity of the air sensitive receivers. The following criteria were considered in the installation of the HVS.
  - (i) A horizontal platform with appropriate support to secure the sampler against gusty wind was provided.



- (ii) The distance between the HVS and any obstacles, such as buildings, was at least twice the height that the obstacle protrudes above the HVS.
  - (iii) A minimum of 2 meters separation from walls, parapets and penthouse for rooftop sampler was provided.
  - (iv) No furnace or incinerator flues are nearby.
  - (v) Airflow around the sampler was unrestricted.
  - (vi) Permission was obtained to set up the samplers and access to the monitoring stations.
  - (vii) A secured supply of electricity was obtained to operate the samplers.
  - (viii) The sampler was located more than 20 meters from any dripline.
  - (ix) Any wire fence and gate, required to protect the sampler, did not obstruct the monitoring process.
  - (x) Flow control accuracy was kept within  $\pm 2.5\%$  deviation over 24-hour sampling period.
- (b) Preparation of Filter Papers
- (i) Glass fibre filters, G810 were labelled and sufficient filters that were clean and without pinholes were selected.
  - (ii) All filters were equilibrated in the conditioning environment for 24 hours before weighing. The conditioning environment temperature was around 25°C and not variable by more than  $\pm 3$  °C; the relative humidity (RH) was < 50% and not variable by more than  $\pm 5\%$ . A convenient working RH was 40%.
  - (iii) All filter papers were prepared and analysed by ALS Technichem (HK) Pty Ltd., which is a HOKLAS accredited laboratory and has comprehensive quality assurance and quality control programmes.
- (c) Field Monitoring
- (i) The power supply was checked to ensure the HVS works properly.
  - (ii) The filter holder and the area surrounding the filter were cleaned.
  - (iii) The filter holder was removed by loosening the four bolts and a new filter, with stamped number upward, on a supporting screen was aligned carefully.
  - (iv) The filter was properly aligned on the screen so that the gasket formed an airtight seal on the outer edges of the filter.
  - (v) The swing bolts were fastened to hold the filter holder down to the frame. The pressure applied was sufficient to avoid air leakage at the edges.
  - (vi) Then the shelter lid was closed and was secured with the aluminium strip.
  - (vii) The HVS was warmed-up for about 5 minutes to establish run-temperature conditions.
  - (viii) A new flow rate record sheet was set into the flow recorder.
  - (xi) On site temperature and atmospheric pressure readings were taken and the flow rate of the HVS was checked and adjusted at around 1.1 m<sup>3</sup>/min, and complied with the range specified in the Updated EM&A Manual for HKBCF (Version 1.0) (i.e. 0.6-1.7 m<sup>3</sup>/min).
  - (x) The programmable digital timer was set for a sampling period of 24 hours, and the starting time, weather condition and the filter number were recorded.
  - (xi) The initial elapsed time was recorded.
  - (xii) At the end of sampling, on site temperature and atmospheric pressure readings were taken and the final flow rate of the HVS was checked and recorded.

- (xiii) The final elapsed time was recorded.
- (xiv) The sampled filter was removed carefully and folded in half length so that only surfaces with collected particulate matter were in contact.
- (xv) It was then placed in a clean plastic envelope and sealed.
- (xvi) All monitoring information was recorded on a standard data sheet.
- (xvii) Filters were then sent to ALS Technichem (HK) Pty Ltd. for analysis.
- (d) Maintenance and Calibration
  - (i) The HVS and its accessories were maintained in good working condition, such as replacing motor brushes routinely and checking electrical wiring to ensure a continuous power supply.
  - (ii) 5-point calibration of the HVS was conducted using TE-5025A Calibration Kit prior to the commencement of baseline monitoring. Bi-monthly 5-point calibration of the HVS will be carried out during impact monitoring.
  - (iii) Calibration certificate of the HVSs are provided in **Appendix G**.

#### 2.5.2 1-hour TSP Monitoring

##### (a) Measuring Procedures

The measuring procedures of the 1-hour dust meter were in accordance with the Manufacturer's Instruction Manual as follows:-

- (i) Turn the power on.
  - (ii) Close the air collecting opening cover.
  - (iii) Push the "TIME SETTING" switch to [BG].
  - (iv) Push "START/STOP" switch to perform background measurement for 6 seconds.
  - (v) Turn the knob at SENSI ADJ position to insert the light scattering plate.
  - (vi) Leave the equipment for 1 minute upon "SPAN CHECK" is indicated in the display.
  - (vii) Push "START/STOP" switch to perform automatic sensitivity adjustment. This measurement takes 1 minute.
  - (viii) Pull out the knob and return it to MEASURE position.
  - (ix) Push the "TIME SETTING" switch the time set in the display to 3 hours.
  - (x) Lower down the air collection opening cover.
  - (xi) Push "START/STOP" switch to start measurement.
- (b) Maintenance and Calibration
- (i) The 1-hour TSP meter was calibrated at 1-year intervals against a Tisch Environmental Mass Flow Controlled Total Suspended Particulate (TSP) High Volume Air Sampler. Calibration certificates of the Laser Dust Monitors are provided in **Appendix G**.

## 2.6 Monitoring Schedule for the Reporting Month

2.6.1 The schedule for air quality monitoring in November 2017 is provided in **Appendix M**.

## 2.7 Monitoring Results

2.7.1 The monitoring results for 1-hour and 24-hour TSP are summarized in **Table 2.6** and **2.7** respectively. Detailed impact air quality monitoring results are presented in **Appendix D**.



**Table 2.6 Summary of 1-hour TSP Monitoring Results During the Reporting Month**

Monitoring Station	Average, $\mu\text{g}/\text{m}^3$	Range, $\mu\text{g}/\text{m}^3$	Action Level, $\mu\text{g}/\text{m}^3$	Limit Level, $\mu\text{g}/\text{m}^3$
AMS2	122	14 - 312	374	500
AMS3B	34	12 - 87	368	
AMS7	47	21 - 106	370	

**Table 2.7 Summary of 24-hour TSP Monitoring Results During the Reporting Month**

Monitoring Station	Average, $\mu\text{g}/\text{m}^3$	Range, $\mu\text{g}/\text{m}^3$	Action Level, $\mu\text{g}/\text{m}^3$	Limit Level, $\mu\text{g}/\text{m}^3$
AMS2	109	52 - 150	176	260
AMS3B	108	57- 168	167	
AMS7	83	54 - 118	183	

- 2.7.2 No Action and Limit Level exceedances of 1-hour TSP were recorded at AMS2, AMS3B and AMS7 during the reporting month.
- 2.7.3 No Action and Limit Level exceedances of 24-hour TSP were recorded at AMS2 and AMS7 during the reporting month.
- 2.7.4 One Action Level and no Limit Level exceedance of 24-hour TSP was recorded at AMS3B during the reporting month.
- 2.7.5 Summary of Action and Limit Level exceedance of 1-hr TSP level and 24-hr TSP level at AMS6 shall be referred to the monthly EM&A report prepared by Contract No. HY/2011/03.
- 2.7.6 On 28 November 2017, one AL exceedance of 24-hour TSP at AMS3B was recorded.
- 2.7.7 Based on the information from the Contractor, the construction works undertaken on 28 and 29 November 2017 are shown as below:
- Waterproofing
  - Backfilling
  - Formwork and falsework stripping
  - Pipework and ductwork installation
  - Hanger rods for cable container
  - Wet trade works
  - Dry trade works
  - MEP High Level Containment
  - Removal of temporary works
  - Window wall glazing
  - Heat exchanger installation
  - Curtain wall glazing
  - Hanging scaffolding removal
  - Footbridge construction
  - Refuse collection point





- Southern toilet
  - MISC steelwork
  - Lift installation
  - Escalator Installation
  - Glazed lift installation
  - Road & Kerbing
  - Testing and commissioning works
  - Water features and planters
- 2.7.8 The Contractor confirmed that the mitigation measures according to Water Spraying Plan in November 2017 are implemented to avoid dust emission. The Contractor has provided the guideline to remind the site vehicles travel within speed limit of 8km/hr. According to the site inspection conducted on 29 November 2017, no dusty activities and dry condition in haul road were observed in the site area.
- 2.7.9 The hourly AQHI of Tung Chung Station ranged 3 to 8 (Low to Very High) on 28 and 29 November 2017 during monitoring period. According to the wind data at on-site wind station, no prevailing wind direction was found in the monitoring period. The PCB site of HKBCF is far away from AMS3B (more than 1km). No potential dust source was observed near the monitoring station at AMS3B during the monitoring period.
- 2.7.10 Therefore, it is concluded that the exceedances were not related to the Contract.
- 2.7.11 The Water Spraying Plan including the information of watering schedule, routing of trucks of for watering and the location of water filling, was prepared and submitted to RE and ENPO. The Contractor was also reminded to implement all necessary mitigation as specified in EIA (Section 5.5.6.3), EM&A Manual (EM&A Log Ref: A3), EMP, Method Statements, General and Particular Specifications of this Project to minimize the potential dust impact during construction activities.
- 2.7.12 The event and action plan is provided in **Appendix H**.
- 2.7.13 The wind data obtained from the on-site wind station (as shown in Figure 2.1) during the reporting month is provided in **Appendix F**.



### 3 Noise Monitoring

#### 3.1 Monitoring Requirements

- 3.1.1 In accordance with the Contract Specific EM&A Manual, impact noise monitoring was conducted for at least once per week during the construction phase of the Contract. The Action and Limit Level for the noise monitoring is provided in **Table 3.1**.

**Table 3.1 Action and Limit Levels for Noise during Construction Period**

Monitoring Station	Time Period	Action Level	Limit Level
NMS2	0700-1900 hours on normal weekdays	When one documented complaint is received.	75 dB(A)
NMS3B			65/70 dB(A)*

Remark:

\* The Action and limit Levels for schools will be applied for NMS3B. Daytime noise Limit Level of 70 dB(A) applies to education institutions, while 65 dB(A) applies during the school examination period.

#### 3.2 Monitoring Equipment

- 3.2.1 Noise monitoring was performed using sound level meters at each designed monitoring station. The sound level meters deployed comply with the International Electrotechnical Commission Publications (IEC) 651:1979 (Type 1) and 804:1985 (Type 1) specifications. Acoustic calibrator was deployed to check the sound level meters at a known sound pressure level. Brand and model of the equipment are given in **Table 3.2**.

**Table 3.2 Noise Monitoring Equipment**

Equipment	Brand and Model
Integrated Sound Level Meter	B&K 2238
Acoustic Calibrator	B&K 4231

#### 3.3 Monitoring Locations

- 3.3.1 Monitoring location NM2 was set up at the proposed locations in accordance with Contract Specific EM&A Manual. However, for monitoring location NM3 (Ho Yu College), as proposed in the Contract Specific EM&A Manual, approval for carrying out impact monitoring could not be obtained from the principal of school. Permission on setting up and carry out impact monitoring works at nearby sensitive receivers, like Caribbean Coast and Coastal Skyline, was also sought. However, approvals for carrying out impact monitoring works within their premises were not obtained. Impact noise monitoring was conducted at site boundary of the site office area in Work Area WA2 (NMS3B) respectively. Same baseline noise level (as derived from the baseline monitoring data recorded at Ho Yu College) and Limit Level were adopted for this alternative noise monitoring location.
- 3.3.2 **Figure 3.1** shows the locations of noise monitoring stations. **Table 3.3** describes the details of monitoring stations.

**Table 3.3 Construction Noise Monitoring Locations**

ID	Location Description
NMS2	Seaview Crescent
NMS3B	Site Boundary of Site Office Area at Works Area WA2

Remarks:

- (1) The ET of this Contract should conduct impact noise monitoring at the NMS listed in the table as part of EM&A programme according to the latest notification from ENPO when the monitoring station(s) is/are no longer covered by another ET of the HZMB project.
- (2) The Action and limit Levels for schools will be applied for NMS3B. Daytime noise Limit Level of 70 dB(A) applies to education institutions, while 65 dB(A) applies during the school examination period.

### 3.4 Monitoring Parameters, Frequency and Duration

3.4.1 **Table 3.4** summarizes the monitoring parameters, frequency and duration of impact noise monitoring.

**Table 3.4 Noise Monitoring Parameters, Frequency and Duration**

Parameter	Frequency and Duration
30-minutes measurement at each monitoring station between 0700 and 1900 on normal weekdays (Monday to Saturday). $L_{eq}$ , $L_{10}$ and $L_{90}$ would be recorded.	At least once per week

### 3.5 Monitoring Methodology

#### 3.5.1 Monitoring Procedure

- (a) The measurement at NMS3B was free-field measurement and NMS 2 was Façade measurement. A correction of +3dB(A) shall be made to the free-field measurement.
- (b) The battery condition was checked to ensure the correct functioning of the meter.
- (c) Parameters such as frequency weighting, the time weighting and the measurement time were set as follows:-
  - (i) frequency weighting: A
  - (ii) time weighting: Fast
  - (iii) time measurement:  $L_{eq}$  (30-minutes) during non-restricted hours i.e. 0700-1900 on normal workdays.
- (d) Prior to and after each noise measurement, the meter was calibrated using the acoustic calibrator for 94dB(A) at 1000 Hz. If the difference in the calibration level before and after measurement was more than 1 dB(A), the measurement would be considered invalid and repeat of noise measurement would be required after re-calibration or repair of the equipment.
- (e) During the monitoring period, the  $L_{eq}$ ,  $L_{10}$  and  $L_{90}$  were recorded. In addition, site conditions and noise sources were recorded on a standard record sheet.
- (g) Noise measurement was paused during periods of high intrusive noise (e.g. dog barking, helicopter noise) if possible. Observations were recorded when intrusive noise was unavoidable.

- (h) Noise monitoring was cancelled in the presence of fog, rain, wind with a steady speed exceeding 5m/s, or wind with gusts exceeding 10m/s. The wind speed shall be checked with a portable wind speed meter capable of measuring the wind speed in m/s.

### 3.5.2 Maintenance and Calibration

- (a) The microphone head of the sound level meter was cleaned with soft cloth at regular intervals.
- (b) The meter and calibrator were sent to the supplier or HOKLAS laboratory to check and calibrate at yearly intervals.
- (c) Calibration certificates of the sound level meters and acoustic calibrators are provided in **Appendix G**.

## 3.6 Monitoring Schedule for the Reporting Month

- 3.6.1 The schedule for construction noise monitoring in November 2017 is provided in **Appendix M**.

## 3.7 Monitoring Results

- 3.7.1 The monitoring results for construction noise are summarized in **Table 3.5**. Detailed monitoring results and relevant graphical plots are presented in **Appendix D**.

**Table 3.5 Summary of Construction Noise Monitoring Results During the Reporting Month**

Monitoring Stations	Average, dB(A) Leq (30 mins)	Range, dB(A) Leq (30 mins)	Limit Level, dB(A) Leq (30 mins)
NMS2	65	65 - 66	75
NMS3B(*)	66	65 - 68	70/65

Remark:

(\*)The Action and limit Levels for schools will be applied for NMS3B. Daytime noise Limit Level of 70 dB(A) applies to education institutions, while 65 dB(A) applies during the school examination period.

The examination period of Ho Yu College was 2 – 15 November 2017, the Limit Level of 65 dB(A) was applied.

- 3.7.2 The measured noise level was 67.5 dB(A) on 7 November 2017 at Station NMS3B, which exceeded the noise level of 65dB(A) during examination period and it was higher than the baseline level of 66.3 dB(A). Therefore, baseline correction was carried out and the corrected noise level which solely represent the noise level of Construction works are 61.3 dB(A) and no exceedance after correction. As such the Event and Action Plan was not triggered.
- 3.7.3 The measured noise level was 66.4 dB(A) on 13 November 2017 at Station NMS3B, which exceeded the noise level of 65dB(A) during examination period and it was higher than the baseline level of 66.3 dB(A). Therefore, baseline correction was carried out and the corrected noise level which solely represent the noise level of Construction works are 50.0 dB(A) and no exceedance after correction. As such the Event and Action Plan was not triggered.
- 3.7.4 The event and action plan is provided in **Appendix H**.

## 4 Water Quality Monitoring

### 4.1 Monitoring Requirements

- 4.1.1 Impact water quality monitoring was carried out to ensure that any deterioration of water quality was detected, and that timely action was taken to rectify the situation. For impact water quality monitoring, measurement were taken in accordance with the Contract Specific EM&A Manual. **Table 4.1** shows the established Action and Limit Levels for the environmental monitoring works.

**Table 4.1 Action and Limit Levels for Water Quality**

Parameters	Action Level	Limit Level
DO in mg L <sup>-1</sup> (Surface, Middle & Bottom)	Surface and Middle 5.0 Bottom 4.7	Surface and Middle 4.2 (except 5 mg/L for FCZ) Bottom 3.6
SS in mg L <sup>-1</sup> (depth-averaged) at all monitoring stations and control stations	23.5 and 120% of upstream control station's SS at the same tide of the same day*	34.4 and 130% of upstream control station's SS at the same tide of the same day and 10mg/L for WSD Seawater intakes*
Turbidity in NTU (depth-averaged)	27.5 and 120% of upstream control station's turbidity at the same tide of the same day*	47.0 and 130% of upstream control station's turbidity at the same tide of the same day*

Remarks: \* Reference is made to EPD approval of adjustment of water quality assessment criteria issued and became effective on 18 February 2013.

- Notes:
1. "depth-averaged" is calculated by taking the arithmetic means of reading of all three depths.
  2. For DO, non-compliance of the water quality limits occurs when monitoring result is lower than the limits.
  3. For turbidity, SS, non-compliance of the water quality limits occurs when monitoring result is higher than the limits.
  4. All the figures given in the table are used for reference only and the EPD may amend the figures whenever it is considered as necessary.
  5. The 1%-ile of baseline data for dissolved oxygen (surface and middle) and dissolved oxygen (bottom) are 4.2 mg/L and 3.6 mg/L respectively.

### 4.2 Monitoring Equipment

- 4.2.1 **Table 4.2** summaries the equipment used in the impact water quality monitoring programme.

**Table 4.2 Water Quality Monitoring Equipment**

Equipment	Brand and Model	Serial Number
DO and Temperature Meter, Salinity Meter, Turbidity Meter an pH Meter	YSI 6920 V2 Sonde	00019CB2 / 000109DF
DO and Temperature Meter, Salinity Meter, Turbidity Meter an pH Meter	YSI ProDSS	16J101716 / 17E102521

### 4.3 Monitoring Parameters, Frequency and Duration

4.3.1 **Table 4.3** summarizes the monitoring parameters, frequency and monitoring depths of impact water quality monitoring in the Contract Specific EM&A Manual.

**Table 4.3 Impact Water Quality Monitoring Parameters and Frequency**

Monitoring Stations	Parameter, unit	Frequency	No. of depth
<b>Impact Stations:</b> IS5, IS(Mf)6, IS7, IS8, IS(Mf)9, IS10(N), IS(Mf)11, IS(Mf)16, IS17 <b>Control/Far Field Stations:</b> CS(Mf)3(N), CS(Mf)5, CS4, CS6, CSA <b>Sensitive Receiver Stations:</b> SR3, SR4(N), SR5(N), SR6, SR7, SR10A & SR10B(N)	- Depth, m - Temperature, °C - Salinity, ppt - Dissolved Oxygen (DO), mg/L - DO Saturation, % - Turbidity, NTU - pH - Suspended Solids (SS), mg/L	Three times per week during mid-ebb and mid-flood tides (within $\pm 1.75$ hour of the predicted time)	3 (1m below water surface, mid-depth and 1m above sea bed, except where the water depth is less than 6m, in which case the mid-depth station may be omitted. Should the water depth less than 3m, only the mid-depth station will be monitored.)

### 4.4 Monitoring Location

4.4.1 In accordance with the Contract Specific EM&A Manual, a total of twenty-one stations (nine Impact Stations, seven Sensitive Receiver Stations and five Control/Far Field Stations) were designated for impact water quality monitoring. The nine Impact Stations (IS) were chosen on the basis of their proximity to the reclamation and thus the greatest potential for water quality impacts, the seven Sensitive Receiver Stations (SR) were chosen as they are close to the key sensitive receives and the five Control/ Far Field Stations (CS) were chosen to facilitate comparison of the water quality of the IS stations with less influence by the Project/ ambient water quality conditions

4.4.2 The water quality monitoring stations at CS(Mf)3 (Coordinate: 809989E, 821117N), IS10 (Coordinate: 812577E, 820670N) and SR5 (811489E, 820455N) have been occupied by the marine work of a designated project - Expansion of Hong Kong International Airport into a Three-Runway System (3RS Project). The alternative water quality monitoring station at CS(Mf)3(N) (Coordinate: 808814E, 822355N), IS10(N) (Coordinate: 812942E, 820881N) and SR5(N) (812569E, 8201475N) were justified and verified by the ET Leader for Contract No. HY/2010/02 and the IEC respectively on 24 March 2017 and it was approved by EPD on 12 May 2017.

4.4.3 **Table 4.4** and **Figure 4.1** shows the locations of water quality monitoring stations.

**Table 4.4 Impact Water Quality Monitoring Stations**

Station	Description	East	North
IS5	Impact Station (Close to HKBCF construction site)	811579	817106
IS(Mf)6	Impact Station (Close to HKBCF construction site)	812101	817873
IS7	Impact Station (Close to HKBCF construction site)	812244	818777
IS8	Impact Station (Close to HKBCF construction site)	814251	818412



Station	Description	East	North
IS(Mf)9	Impact Station (Close to HKBCF construction site)	813273	818850
IS10(N)*	Impact Station (Close to HKBCF construction site)	812942	820881
IS(Mf)11	Impact Station (Close to HKBCF construction site)	813562	820716
IS(Mf)16	Impact Station (Close to HKBCF construction site)	814328	819497
IS17	Impact Station (Close to HKBCF construction site)	814539	820391
SR3^	Sensitive receivers (San Tau SSSI)	810525	816456
SR4(N)	Sensitive receivers (Tai Ho)	814705	817859
SR5(N)*	Sensitive receiver (Artificial Reef in NE Airport)	812569	821475
SR6	Sensitive receivers (Sha Chau and Lung Kwu Chau Marine Park)	805837	821818
SR7	Sensitive receivers (Tai Mo Do)	814293	821431
SR10A^	Sensitive receivers (Ma Wan FCZ) 1	823741	823495
SR10B(N)^	Sensitive receivers (Ma Wan FCZ) 2	823683	823187
CS(Mf)3(N)*	Control Station	808814	822355
CS(Mf)5	Control Station	817990	821129
CS4	Control Station	810025	824004
CS6	Control Station	817028	823992
CSA	Control Station	818103	823064

Remarks:

\*Alternative water quality monitoring stations at CS(Mf)3(N), SR5(N) and IS10(N) were justified and verified by the ET Leader for Contract No. HY/2010/02 and the IEC respectively on 24 March 2017 and it was approved by EPD on 12 May 2017.

^ Water sampling team reported that the monitoring stations at SR3, SR10A and SR10B(N) were not available for water sampling due to safety reason, thus, monitoring stations were changed to tentative coordination (i.e. SR3(N): E810689 N816591; SR10A(N): E823644 N823484 and SR10B(N2): E823689 N823159).

## 4.5 Monitoring Methodology

### 4.5.1 Instrumentation

- (a) The in-situ water quality parameters, viz. dissolved oxygen, temperature, salinity, turbidity and pH, were measured by multi-parameter meters and pH meter.

### 4.5.2 Operating/Analytical Procedures

- (a) Digital Differential Global Positioning Systems (DGPS) were used to ensure that the correct location was selected prior to sample collection.
- (b) Portable, battery-operated echo sounders were used for the determination of water depth at each designated monitoring station.



- (c) All in-situ measurements were taken at 3 water depths, 1m below water surface, mid-depth and 1m above sea bed, except where the water depth was less than 6m, in which case the mid-depth station was omitted. Should the water depth be less than 3m, only the mid-depth station was monitored.
- (d) At each measurement/sampling depth, two consecutive in-situ monitoring (DO concentration and saturation, temperature, turbidity, pH, salinity) and water sample for SS. The probes were retrieved out of the water after the first measurement and then re-deployed for the second measurement. Where the difference in the value between the first and second readings of DO or turbidity parameters was more than 25% of the value of the first reading, the reading was discarded and further readings were taken.
- (e) Duplicate samples from each independent sampling event were collected for SS measurement. Water samples were collected using the water samplers and the samples were stored in high density polythene bottles. Water samples collected were well-mixed in the water sampler prior to pre-rinsing and transferring to sample bottles. Sample bottles were pre-rinsed with the same water samples. The sample bottles were then be packed in cool-boxes (cooled at 4°C without being frozen), and delivered to ALS Technichem (HK) Pty Ltd. for the analysis of suspended solids concentrations. The laboratory determination work would be started within 24 hours after collection of the water samples. ALS Technichem (HK) Pty Ltd. is a HOKLAS accredited laboratory and has comprehensive quality assurance and quality control programmes. For QA/QC procedures, one duplicate samples of every batch of 20 samples was analyzed.
- (f) The analysis method and reporting and detection limit for SS is shown in **Table 4.5**.

**Table 4.5 Laboratory Analysis for Suspended Solids**

Parameters	Instrumentation	Analytical Method	Reporting Limit	Detection Limit
Suspended Solids (SS)	Weighting	APHA 2540-D	0.5mg/L	0.5mg/L

- (g) Other relevant data were recorded, including monitoring location / position, time, water depth, tidal stages, weather conditions and any special phenomena or work underway at the construction site in the field log sheet for information.

#### 4.5.3 Maintenance and Calibration

- (a) All in situ monitoring instruments would be calibrated and calibrated by ALS Technichem (HK) Pty Ltd. before use and at 3-monthly intervals throughout all stages of the water quality monitoring programme. Calibration details are provided in **Appendix G**.
- (b) The dissolved oxygen probe of YSI 6820 was calibrated by wet bulb method. Before the calibration routine, the sensor for dissolved oxygen was thermally equilibrated in water-saturated air. Calibration cup is served as a calibration chamber and it was loosened from airtight condition before it is used for the calibration. Calibration at ALS Technichem (HK) Pty Ltd. was carried out once every three months in a water sample with a known concentration of dissolved oxygen. The sensor was immersed in the water and after thermal equilibration, the known mg/L value was keyed in and the calibration was carried out automatically.
- (c) The turbidity probe of YSI 6820 is calibrated two times a month. A zero check in distilled water was performed with the turbidity probe of YSI 6820 once per monitoring day. The probe will be calibrated with a solution of known NTU at ALS Technichem (HK) Pty Ltd. once every three months.

## 4.6 Monitoring Result

- 4.6.1 Impact water quality monitoring results and graphical plots are provided in **Appendix D**.

- 4.6.2 For impact water quality monitoring, number of exceedances recorded during the reporting month at each impact station are summarised in **Table 4.6**.
- 4.6.3 During the reporting period, there was no Action Level and Limit Level exceedance has been recorded for Dissolved Oxygen during mid-ebb tide and mid-flood tide marine quality monitoring.
- 4.6.4 There was no Action Level and Limit Level exceedance has been recorded for Turbidity during mid-ebb tide and mid-flood tide marine quality monitoring.
- 4.6.5 There were 3 Action Level and no Limit Level exceedances have been recorded for Suspended Solids during mid-ebb tide marine quality monitoring. And there were 12 Action Level and 4 Limit Level exceedances have been recorded for Suspended Solids during mid-flood tide marine quality monitoring.
- 4.6.6 As confirmed by the Contractor, no marine transportation and marine-based work was conducted during the water quality exceedance days. Therefore, it is concluded that the exceedances were not related the Contract. The detailed investigation results of these exceedances recorded are shown in **Appendix N**.
- 4.6.7 The event and action plan is provided in **Appendix H**.

**Table 4.6 Summary of Water Quality Exceedances**

Station	Exceedance Level	DO (S&M)		DO (Bottom)		Turbidity		SS	
		Ebb	Flood	Ebb	Flood	Ebb	Flood	Ebb	Flood
IS5	Action Level								
	Limit Level								
IS(Mf)6	Action Level								2017-11-06; 2017-11-15
	Limit Level								
IS7	Action Level								
	Limit Level								
IS8	Action Level								2017-11-13; 2017-11-24
	Limit Level								
IS(Mf)9	Action Level								
	Limit Level								
IS10(N)	Action Level								
	Limit Level								
IS(Mf)11	Action Level								2017-11-03; 2017-11-08
	Limit Level								
IS(Mf)16	Action Level								2017-11-06
	Limit Level								
IS17	Action Level								





Station	Exceedance Level	DO (S&M)		DO (Bottom)		Turbidity		SS	
		Ebb	Flood	Ebb	Flood	Ebb	Flood	Ebb	Flood
	Limit Level								
SR3(N)	Action Level								
	Limit Level								
SR4(N)	Action Level								
	Limit Level								2017-11-08;
SR5(N)	Action Level								
	Limit Level								2017-11-03; 2017-11-08
SR6	Action Level							2017-11-03; 2017-11-08; 2017-11-22	
	Limit Level								2017-11-22
SR7	Action Level								2017-11-03; 2017-11-06; 2017-11-20
	Limit Level								
SR10A(N)	Action Level								2017-11-06
	Limit Level								
SR10B (N2)	Action Level								2017-11-06
	Limit Level								
Total	Action Level	0	0	0	0	0	0	3	12
		15							
	Limit Level	0	0	0	0	0	0	0	4
		4							

## 5 Dolphins Monitoring

### 5.1 Monitoring Requirement

- 5.1.1 Vessel based surveys for the Chinese White Dolphin (CWD), *Sousa chinensis*, are to be conducted by a dedicated team comprising a qualified marine mammal ecologist and experienced marine mammal observers (MMOs). The purpose of the surveys is to evaluate the impact of the HKCBF reclamation and, if deemed detrimental, to take appropriate action as per the EM&A manual.
- 5.1.2 The Action and Limit Level for dolphin monitoring are provided in **Table 5.1** and **5.2** respectively.

**Table 5.1 Action and Limit Levels for Chinese White Dolphin Monitoring - Approach to Define Action Level (AL) and Limit Level (LL)**

	North Lantau Social Cluster	
	Northeast Lantau (NEL)	Northwest Lantau (NWL)
Action Level	(STG < 70% of baseline) & (ANI < 70% of baseline)	(STG < 70% of baseline) & (ANI < 70% of baseline)
Limit Level	[(STG < 40% of baseline) & (ANI < 40% of baseline)] AND [(STG < 40% of baseline) & (ANI < 40% of baseline)]	

Remarks:

1. STG means no. of on-effort dolphin sightings per 100 km of survey effort
2. ANI means no. of dolphins from all on-effort sightings per 100 km of survey effort
3. For North Lantau Social Cluster, AL will be trigger if either NEL or NWL fall below the criteria; LL will be triggered if both NEL and NWL fall below the criteria.

**Table 5.2 Derived Value of Action Level (AL) and Limit Level (LL) for Chinese White Dolphin Monitoring**

	North Lantau Social Cluster	
	NEL	NWL
Action Level	(STG < 4.2) & (ANI < 15.5)	(STG < 6.9) & (ANI < 31.3)
Limit Level	[(STG < 2.4) & (ANI < 8.9)] AND [(STG < 3.9) & (ANI < 17.9)]	

- 5.1.3 The event and action plan is provided in **Appendix H**.

### 5.2 Monitoring Methodology and Location

#### Vessel-based Line-transect Survey

- 5.2.1 According to the requirement of the updated EM&A manual, dolphin monitoring programme should cover all transect lines in NEL and NWL survey areas (**Figure 1 of Appendix E**) twice per month throughout the entire construction period.
- 5.2.2 The co-ordinates for the transect lines and a layout map showing the transect lines have been provided by AFCD and are shown in **Table 5.3**.



**Table 5.3 Impact Dolphin Monitoring Transect Line Co-ordinates**

Transect Line No.	HK Grid System	
	Easting	Northing
1(#)	804671	815456
	804671	831404
2(#)	805476	820800
	805476	826654
3	806464	821150
	806464	822911
4	807518	821500
	807518	829230
5	808504	821850
	808504	828602
6	809490	822150
	809490	825352
7(#)	810499	822000
	810499	824613
8(#)	811508	821123
	811508	824254
9(#)	812516	821303
	812516	824254
10*	813525	820827
	813525	824657
11#	814556	818853
	814556	820992
12	815542	818807
	815542	824882
13	816506	819480
	816506	824859
14	817537	820220
	817537	824613
15	818568	820735
	818568	824433
16	819532	821420
	819532	824209
17	820451	822125
	820451	823671
18	821504	822371
	821504	823761
19	822513	823268
	822513	824321
20	823477	823402
	823477	824613
21	805476	827081
	805476	830562
22	806464	824033
	806464	829598
23	814559	821739
	814559	824768
24	805476	815900
	805476	819100

Remarks:  
(a) \* Due to the presence of deployed silt curtain systems at the site boundaries of the Contract, some of

the transect lines shown in Figure 1 of Appendix E could not be fully surveyed during the regular survey. Transect 10 is reduced from 6.4km to approximately 3.6km in length due to the HKBCF construction site. Therefore, the total transect length for both NEL and NWL combined is reduced to approximately 108km.

- (b) # Coordinates for transect lines 1, 8, 9 and 11 have been updated in respect to the Proposal for Alteration of Transect Line for Dolphin Monitoring approved by EPD on 19 August 2015.
- (c) Due to marine work of the Expansion of Hong Kong International Airport into a Three-Runway System (3RS Project), original transect lines of dolphin monitoring 2, 3, 4, 5, 6 and 7 are enclosed by works boundary of 3RS Project. Alternative dolphin monitoring transect lines 2, 3, 4, 5, 6, 7 and 24 are adopted starting from 17 May 2017 to replace the original transect lines.
- (d) The change of transect lines 2, 3, 4, 5, 6 and 7 and new vessel-based transect line 24 for dolphin monitoring have been proposed due to the marine work of a designated project - Expansion of Hong Kong International Airport into a Three-Runway System (3RS Project). It was justified and verified by the ET Leader for Contract No. HY/2010/02 and the IEC respectively on 24 March 2017 and it was approved by EPD on 12 May 2017.

- 5.2.3 The survey team used standard line-transect methods (Buckland et al. 2001) to conduct the systematic vessel surveys, and followed the same technique of data collection that has been adopted over the last 20 years of marine mammal monitoring surveys in Hong Kong developed by HKCRP (see Hung 2017). For each monitoring vessel survey, a 15-m inboard vessel with an open upper deck (about 4.5 m above water surface) was used to make observations from the flying bridge area.
- 5.2.4 Two experienced observers (a data recorder and a primary observer) made up the on-effort survey team, and the survey vessel transited different transect lines at a constant speed of 13-15 km per hour. The data recorder searched with unaided eyes and filled out the datasheets, while the primary observer searched for dolphins and porpoises continuously through 7 x 50 *Fuion* marine binoculars.
- 5.2.5 Both observers searched the sea ahead of the vessel, between 270° and 90° (in relation to the bow, which is defined as 0°). One to two additional experienced observers were available on the boat to work in shift (i.e. rotate every 30 minutes) in order to minimize fatigue of the survey team members. All observers were experienced in small cetacean survey techniques and identifying local cetacean species.
- 5.2.6 During on-effort survey periods, the survey team recorded effort data including time, position (latitude and longitude), weather conditions (Beaufort sea state and visibility), and distance traveled in each series (a continuous period of search effort) with the assistance of a handheld GPS (*Garmin eTrex Legend*).
- 5.2.7 Data including time, position and vessel speed were also automatically and continuously logged by handheld GPS throughout the entire survey for subsequent review.
- 5.2.8 When dolphins were sighted, the survey team would end the survey effort, and immediately record the initial sighting distance and angle of the dolphin group from the survey vessel, as well as the sighting time and position. Then the research vessel was diverted from its course to approach the animals for species identification, group size estimation, assessment of group composition, and behavioural observations. The perpendicular distance (PSD) of the dolphin group to the transect line was later calculated from the initial sighting distance and angle.
- 5.2.9 Survey effort being conducted along the parallel transect lines that were perpendicular to the coastlines (as indicated in **Figure 1 of Appendix E**) was labeled as “primary” survey effort,



while the survey effort conducted along the connecting lines between parallel lines was labeled as “secondary” survey effort. According to HKCRP long-term dolphin monitoring data, encounter rates of Chinese white dolphins deduced from effort and sighting data collected along primary and secondary lines were similar in NEL and NWL survey areas. Therefore, both primary and secondary survey effort were presented as on-effort survey effort in this report.

- 5.2.10 Encounter rates of Chinese white dolphins (number of on-effort sightings per 100 km of survey effort and number of dolphins from all on-effort sightings per 100 km of survey effort) were calculated in NEL and NWL survey areas in relation to the amount of survey effort conducted during each month of monitoring survey. Only data collected under Beaufort 3 or below condition would be used for encounter rate analysis. Dolphin encounter rates were calculated using primary survey effort alone, as well as the combined survey effort from both primary and secondary lines.

#### Photo-identification Work

- 5.2.11 When a group of Chinese White Dolphins were sighted during the line-transect survey, the survey team would end effort and approach the group slowly from the side and behind to take photographs of them. Every attempt was made to photograph every dolphin in the group, and even photograph both sides of the dolphins, since the colouration and markings on both sides may not be symmetrical.
- 5.2.12 A professional digital camera (*Canon* EOS 7D or 60D model), equipped with long telephoto lenses (100-400 mm zoom), were available on board for researchers to take sharp, close-up photographs of dolphins as they surfaced. The images were shot at the highest available resolution and stored on Compact Flash memory cards for downloading onto a computer.
- 5.2.13 All digital images taken in the field were first examined, and those containing potentially identifiable individuals were sorted out. These photographs would then be examined in greater detail, and were carefully compared to the existing Chinese White Dolphin photo-identification catalogue maintained by HKCRP since 1995.
- 5.2.14 Chinese White Dolphins can be identified by their natural markings, such as nicks, cuts, scars and deformities on their dorsal fin and body, and their unique spotting patterns were also used as secondary identifying features (Jefferson 2000).
- 5.2.15 All photographs of each individual were then compiled and arranged in chronological order, with data including the date and location first identified (initial sighting), re-sightings, associated dolphins, distinctive features, and age classes entered into a computer database.

### 5.3 Monitoring Schedule for the Reporting Month

- 5.3.1 The schedule for dolphin monitoring in November 2017 is provided in **Appendix M**.

### 5.4 Monitoring Result

#### Vessel-based Line-transect Survey

- 5.4.1 Two sets of systematic line-transect vessel surveys were conducted under the HKBCF dolphin monitoring programme on the 6, 14, 23 and 28 November 2017, to cover all transect lines in NWL and NEL survey areas twice. The survey routes of each survey day are presented in **Figures 2 to 5 of Appendix E**.
- 5.4.2 A total of 259.5 km of survey effort was collected, with 94.1% of the total survey effort being conducted under favourable weather conditions (i.e. Beaufort Sea State 3 or below with good visibility) during the November’s surveys (**Annex I of Appendix E**).
- 5.4.3 Among the two areas, 96.5 km and 163 km of survey effort were collected from NEL and NWL survey areas respectively. The total survey effort conducted on primary and secondary lines were 192.06 km and 67.44 km respectively (**Annex I of Appendix E**).

- 5.4.4 During the two sets of monitoring surveys in November 2017, only one group of one Chinese White Dolphins was sighted (**Annex II of Appendix E**). The lone dolphin sighting<sup>^</sup> was made in NWL, while no dolphin sighting was made at all in NEL.
- 5.4.5 From the November’s surveys, the lone dolphin group<sup>^</sup> was sighted during on-effort search and on primary line (**Annex II of Appendix E**). The sighting was not associated with any operating fishing vessel.
- 5.4.6 Distribution of the lone dolphin sighting made in November 2017 is shown in **Figure 6 of Appendix E**. The single dolphin was sighted at the northern end of the NWL survey area near the mouth of Deep Bay (**Figure 6 of Appendix E**). Notably, this sighting was made far away from the HKBCF reclamation site .
- 5.4.7 During the November’s surveys, encounter rates of Chinese White Dolphins deduced from the survey effort and on-effort sighting data made under favourable conditions (Beaufort 3 or below) are shown in **Tables 5.4 and 5.5**.

**Table 5.4 Dolphin encounter rates deduced from the two sets of HKBCF surveys (two surveys in each set) in November 2017 in Northeast (NEL) and Northwest Lantau (NWL)**

		Encounter rate (STG) (no. of on-effort dolphin sightings per 100 km of survey effort)	Encounter rate (ANI) (no. of dolphins from all on-effort sightings per 100 km of survey effort)
		Primary Lines Only	Primary Lines Only
NEL	Set 1: November 6 <sup>th</sup> / 14 <sup>th</sup>	0.0	0.0
	Set 2: November 23 <sup>rd</sup> / 28 <sup>th</sup>	0.0	0.0
NWL	Set 1: November 6 <sup>th</sup> / 14 <sup>th</sup>	1.7	1.7
	Set 2: November 23 <sup>rd</sup> / 28 <sup>th</sup>	0.0	0.0

**Table 5.5 Overall dolphin encounter rates (sightings per 100 km of survey effort) from all four HKBCF surveys conducted in November 2017 on primary lines only as well as both primary lines and secondary lines in Northeast and Northwest Lantau**

	Encounter rate (STG) (no. of on-effort dolphin sightings per 100 km of survey effort)		Encounter rate (ANI) (no. of dolphins from all on-effort sightings per 100 km of survey effort)	
	Primary Lines Only	Both Primary and Secondary Lines	Primary Lines Only	Both Primary and Secondary Lines
Northeast Lantau	0.0	0.0	0.0	0.0
Northwest Lantau	0.9	0.7	0.9	0.7

- 5.4.8 The average dolphin group size in November 2017 was 1.0 individuals per group with a small sample size of only one group.

Photo-identification Work

- 5.4.9 One known individual dolphin (CH34) was sighted once during November’s surveys (**Annex III and IV of Appendix E**). It was not sighted with any calf during her re-sighting in November 2017.
- 5.4.10 For dolphin monitoring during the quarter of September to November 2017, one limit level exceedance was recorded. The exceedance is under investigation and will be reported in the Quarterly EM&A Report for September to November 2017.

Remark:

<sup>^</sup> The meaning of “the lone dolphin group” and “the lone dolphin sighting” is similar to “the single dolphin group” and “the single dolphin sighting”, respectively.



## 6 Environmental Site Inspection and Audit

### 6.1 Site Inspection

6.1.1 Site Inspections were carried out on a weekly basis to monitor the implementation of proper environmental pollution control and mitigation measures for the Project. During the reporting period, site inspections were carried out on 1, 8, 15, 22 and 29 November 2017.

6.1.2 Particular observations during the site inspections and corrective actions undertaken by the Contractor are described in **Table 6.1**.

**Table 6.1 Summary of Environmental Site Inspections**

Date of Audit	Observations	Actions Taken by Contractor / Recommendation	Date of Observations Closed
25 October 2017	1. A chemical drum was found on Row 5 of PCB Building.	1. A drip tray was provided to the chemical drum on G/F of Row 5 PCB Building.	1 November 2017
1 November 2017	1. Cement de-bagging and mixing processes were carried out without proper cover/ enclosure on 1/F of Row 3 PCB Building.	1. De-bagging, batching and mixing processes of cement were not observed on 1/F of Row 3 PCB Building.	8 November 2017
8 November 2017	No particular environmental issue was recorded during the site inspection.	Nil.	Nil.
15 November 2017	1. An environmental permit and a construction noise permit were not displayed at vehicular site entrances/ exits of construction site. 2. Non-road mobile machinery (a forklift) bears an inappropriate NRMM label on ground floor of Row 2 PCB Building.	1. Environmental permit and construction noise permit are displayed at site entrance. 2. The forklift is off site. A green NRMM label will be displayed on it if the forklift has to work on site again.	22 November 2017
22 November 2017	1. The chemical containers were found without drip tray at G/F of Row 3.	1. The chemical containers were removed at G/F of Row 3.	29 November 2017
29 November 2017	1. Chemical drums were found without chemical labels near the main gate.	1. The Contractor was reminded to provide proper labels for the chemical drums near the main gate.	Follow-up action undertaken by the Contractor will be inspected during the site inspection to be undertaken in December 2017.

6.1.3 The Contractor has rectified most of the observations as identified during environmental site inspections during the reporting month. Follow-up actions for outstanding observations will be inspected in December 2017.

### 6.2 Advice on the Solid and Liquid Waste Management Status

6.2.1 The Contractor registered as a chemical waste producer for the Contract. Sufficient numbers of receptacles were available for general refuse collection and sorting.

- 6.2.2 No marine sediment was generated in the reporting month. As informed by the Contractor in March 2016, the transfer of treated marine sediment to Contract no. HY/2010/02 has been discontinued since July 2015.
- 6.2.3 The monthly summary of waste flow table is detailed in **Appendix I**.
- 6.2.4 The Contractor was reminded that chemical waste should be properly treated and stored temporarily in designated chemical waste storage areas on site in accordance with the Code of Practice on the Packaging, Labelling and Storage of Chemical Wastes.

### 6.3 Environmental Licenses and Permits

- 6.3.1 The valid environmental licenses and permits during the reporting period are summarized in **Appendix J**.

### 6.4 Implementation Status of Environmental Mitigation Measures

- 6.4.1 In response to the site audit findings, the Contractors carried out corrective actions.
- 6.4.2 The Contractor conducts watering on all exposed soil within the Contract site and associated works areas 8 times per day when construction activities are being undertaken.
- 6.4.3 The marine traffic records and geographical plots of all the vessels tracks for the reporting month will be submitted by the Contractor to ER, ETL and IEC/ENPO within 3 weeks after the reporting month. As informed by the Contractor, there was no marine traffic since 2 June 2017.
- 6.4.4 Regarding the implementation of dolphin monitoring and protection measures (i.e. implementation of Dolphin Watching Plan, Dolphin Exclusion Zone and Silt Curtain integrity check), regular checking were conducted by the dolphin watcher(s) / dolphin observer(s) within the works area to ensure no dolphin was trapped by the enclosed silt curtain systems. No dolphin spotted within the enclosed silt curtain systems was reported and recorded during the reporting period. Silt curtain systems were also inspected timely in accordance to the submitted plan. All inspection records were kept properly.
- 6.4.5 Training was provided for barge operators in accordance with the Regular Marine Travel Routes Plan and relevant records were kept properly.
- 6.4.6 A summary of the Implementation Schedule of Environmental Mitigation Measures (EMIS) is presented in **Appendix K**. Most of the necessary mitigation measures were implemented properly.

### 6.5 Summary of Exceedance of the Environmental Quality Performance Limit

- 6.5.1 For air quality monitoring, No Action and Limit Level exceedances of 1-hour TSP were recorded at AMS2, AMS3B and AMS7 during the reporting month. No Action and Limit Level exceedances of 24-hour TSP were recorded at AMS2 and AMS7 during the reporting month. One Action Level and no Limit Level exceedance of 24-hour TSP was recorded at AMS3B during the reporting month. On 28 November 2017, one AL exceedance of 24-hour TSP at AMS3B was recorded.
- 6.5.2 The Contractor confirmed that the mitigation measures according to Water Spraying Plan in November 2017 are implemented to avoid dust emission. The Contractor has provided the guideline to remind the site vehicles travel within speed limit of 8km/hr. According to the site inspection conducted on 29 November 2017, no dusty activities and dry condition in haul road were observed in the site area.
- 6.5.3 The hourly AQHI of Tung Chung Station ranged 3 to 8 (Low to Very High) on 28 and 29 November 2017 during monitoring period. According to the wind data at on-site wind station, no prevailing wind direction was found in the monitoring period. The PCB site of HKBCF is far away from AMS3B (more than 1km). No potential dust source was observed near the monitoring





station at AMS3B during the monitoring period. Therefore, it is concluded that the exceedances were not related to the Contract.

- 6.5.4 The Water Spraying Plan including the information of watering schedule, routing of trucks for watering and the location of water filling, was prepared and submitted to RE and ENPO. The Contractor was also reminded to implement all necessary mitigation as specified in EIA (Section 5.5.6.3), EM&A Manual (EM&A Log Ref: A3), EMP, Method Statements, General and Particular Specifications of this Project to minimize the potential dust impact during construction activities.
- 6.5.5 Summary of Action and Limit Level exceedance of 1-hour TSP level and 24-hour TSP level at AMS6 shall be referred to the monthly EM&A report prepared by Contract No. HY/2011/03.
- 6.5.6 For construction noise, no Action and Limit Level exceedances were recorded at the monitoring station during the reporting month.
- 6.5.7 For water quality monitoring during the reporting month, no Action Level and Limit Level exceedance dissolved oxygen were recorded at mid-ebb tide and mid-flood tide.
- 6.5.8 No Action Level and Limit Level exceedance of turbidity was recorded at mid-ebb tide and mid-flood tide.
- 6.5.9 3 Action Level exceedances of suspended solid were recorded at mid-ebb tide while 12 Action Level exceedances of suspended solid were recorded at mid-flood tide. No Limit Level exceedances of suspended solid were recorded at mid-ebb tide while 4 Limit Level exceedances of suspended solid were recorded mid-flood tide.
- 6.5.10 As confirmed by the Contractor, no marine transportation and marine-based work was conducted during the water quality exceedance days. Therefore, it is concluded that the exceedances were not related the Contract.
- 6.5.11 For dolphin monitoring, dolphin surveys were conducted on 6, 14, 23 and 28 November 2017, A total of 259.5 km of survey effort was collected, with 94.1% of the total survey effort being conducted under favourable weather. Only one group of one Chinese White Dolphins was sighted. The lone dolphin sighting was made in NWL, while no dolphin sighting was made at all in NEL.
- 6.5.12 For dolphin monitoring during the quarter of September to November 2017, one limit level exceedance was recorded. The exceedance is under investigation and will be reported in the Quarterly EM&A Report for September to November 2017.

## 6.6 Summary of Complaints, Notification of Summons and Successful Prosecution

- 6.6.1 There was one complaint received in relation to the environmental impact during the reporting period. A summary of environmental complaint is presented in Table 6-2. The details of cumulative statistics of Environmental Complaints are provide in **Appendix L**.

**Table 6-2 A Summary of Environmental Complaints for the Reporting Month**

Environmental Complaint No.	Date of Complaint Received	Description of Environmental Complaints
010	23 November 2017	Dust

Environmental Complaint No. 010 – Dust

- 6.6.2 The complaint focuses on the dust generation from the haul road. Based on the information from the Contractor, the construction works undertaken on 23 November 2017 is shown as below:

- Waterproofing
- Formwork and falsework stripping
- Pipework and ductwork installation



- Hanger rods for cable container
  - Wet trade works
  - Dry trade works
  - Mechanical, electrical, and plumbing (MEP) High Level Containment
  - Removal of temporary works
  - Window wall glazing
  - Curtain wall glazing
  - Hanging scaffolding removal
  - Refuse collection point
  - Southern toilet
  - Minimal instruction set computer (MISC) steelwork
  - Lift installation
  - Testing and commissioning works
- 6.6.3 The Contractor has implemented measures to avoid dust emission according to Water Spraying Plan in November. The Contractor has provided the guideline to reminded the site vehicles should travel within speed limit of 8 km/hr. According to site inspection which conducted on 1, 8, 15 and 22 November 2017, no dusty activities and dry condition in haul road were observed.
- 6.6.4 The watering plan, which include the information of watering schedule, routing of trucks for watering and the location of water filling, was prepared and submitted to RE and ENPO. The Contractor was also reminded to implement all necessary mitigation as specified in EIA (Section 5.5.6.3), EM&A Manual (EM&A Log Ref: A3), EMP, Method Statements, General and Particular Specifications of this Project to minimize the potential dust impact during construction activities.
- 6.6.5 No notification of summons and prosecution was received during the reporting period.
- 6.6.6 Statistics on environmental complaints, notifications of summons and successful prosecutions are summarized in **Appendix L**.

## 7 Future Key Issues

### 7.1 Construction Programme for the Coming Months

7.1.1 As informed by the Contractor, the major construction activities for December 2017 are summarized in **Table 7-1**.

**Table 7-1 Construction Activities for December 2017**

Site Area	Description of Activities	Nature of Activities
WA1	Waterproofing	Land-Based
WA1	Backfilling	Land-Based
WA1	Falsework stripping	Land-Based
WA1	Pipework and ductwork installation	Land-Based
WA1	Wet trade works	Land-Based
WA1	Dry trade works	Land-Based
WA1	MEP High Level Containment	Land-Based
WA1	Removal of temporary works	Land-Based
WA1	Window wall glazing	Land-Based
WA1	Hanging scaffolding removal	Land-Based
WA1	Southern toilet	Land-Based
WA1	MISC steelwork	Land-Based
WA1	Lift installation	Land-Based
WA1	Escalator installation	Land-Based
WA1	Glazed lift installation	Land-Based
WA1	Road and Kerbing	Land-Based
WA1	Testing and commissioning works	Land-Based
WA1	Water features and planters	Land-Based
WA1	EVA/ Roadwork	Land-Based
WA1	Localized silt curtain removal at seawater intake and box culvert	Marine-Based
WA1	Localized silt curtain removal at seawater intake and box culvert	Marine-Based
WA1	Temporary jetty dismantling	Marine-Based

### 7.2 Environmental Site Inspection and Monitoring Schedule for the Coming Month

7.2.1 The tentative schedule for weekly site inspection and monitoring for December 2017 is provided in **Appendix M**.

## 8 Conclusions

### 8.1 Conclusions

- 8.1.1 The site preparation work of the Contract started on 26 September 2014 and the construction works of the Contract commenced on 6 October 2014. The thirty-eighth monthly EM&A Report summarizes findings of the EM&A works during the reporting period from 1 to 30 November 2017.
- 8.1.2 For air quality monitoring, No Action and Limit Level exceedances of 1-hour TSP were recorded at AMS2, AMS3B and AMS7 during the reporting month. No Action and Limit Level exceedances of 24-hour TSP were recorded at AMS2 and AMS7 during the reporting month. One Action Level and no Limit Level exceedance of 24-hour TSP was recorded at AMS3B during the reporting month. On 28 November 2017, one AL exceedance of 24-hour TSP at AMS3B was recorded.
- 8.1.3 The Contractor confirmed that the mitigation measures according to Water Spraying Plan in November 2017 are implemented to avoid dust emission. The Contractor has provided the guideline to remind the site vehicles travel within speed limit of 8km/hr. According to the site inspection conducted on 29 November 2017, no dusty activities and dry condition in haul road were observed in the site area.
- 8.1.4 The hourly AQHI of Tung Chung Station ranged 3 to 8 (Low to Very High) on 28 and 29 November 2017 during monitoring period. According to the wind data at on-site wind station, no prevailing wind direction was found in the monitoring period. The PCB site of HKBCF is far away from AMS3B (more than 1km). No potential dust source was observed near the monitoring station at AMS3B during the monitoring period. Therefore, it is concluded that the exceedances were not related to the Contract.
- 8.1.5 The Water Spraying Plan including the information of watering schedule, routing of trucks for watering and the location of water filling, was prepared and submitted to RE and ENPO. The Contractor was also reminded to implement all necessary mitigation as specified in EIA (Section 5.5.6.3), EM&A Manual (EM&A Log Ref: A3), EMP, Method Statements, General and Particular Specifications of this Project to minimize the potential dust impact during construction activities.
- 8.1.6 Summary of Action and Limit Level exceedance of 1-hour TSP level and 24-hour TSP level at AMS6 shall be referred to the monthly EM&A report prepared by Contract No. HY/2011/03.
- 8.1.7 For construction noise, no Action and Limit Level exceedances were recorded at the monitoring station during the reporting month.
- 8.1.8 For water quality monitoring during the reporting month, no Action Level and Limit Level exceedance dissolved oxygen were recorded at mid-ebb tide and mid-flood tide. No Action Level and Limit Level exceedance of turbidity was recorded at mid-ebb tide and mid-flood tide. 3 Action Level exceedances of suspended solid were recorded at mid-ebb tide while 12 Action Level exceedances of suspended solid were recorded at mid-flood tide. No Limit Level exceedances of suspended solid were recorded at mid-ebb tide while 4 Limit Level exceedances of suspended solid were recorded mid-flood tide. As confirmed by the Contractor, no marine transportation and marine-based work was conducted during the water quality exceedance days. Therefore, it is concluded that the exceedances were not related the Contract.
- 8.1.9 For dolphin monitoring, dolphin survey were conducted on 6, 14, 23 and 28 November 2017, A total of 259.5 km of survey effort was collected, with 94.1% of the total survey effort being conducted under favourable weather. Only one group of one Chinese White Dolphins was sighted. The lone dolphin sighting was made in NWL, while no dolphin sighting was made at all in NEL.
- 8.1.10 For dolphin monitoring during the quarter of September to November 2017, one limit level exceedance was recorded. The exceedance is under investigation and will be reported in the Quarterly EM&A Report for September to November 2017.

- 8.1.11 Environmental site inspections were carried out on 1, 8, 15, 22 and 29 November 2017. Recommendations on remedial actions were given to the Contractor for the deficiencies identified during the site inspections.
- 8.1.12 There was one complaint received in relation to the environmental impact during the reporting period. The complaint focuses on the dust generation from the haul road. The Contractor has implemented measures to avoid dust emission according to Water Spraying Plan in November 2017. The Contractor has provided the guideline to reminded the site vehicles should travel within speed limit of 8 km/hr. According to the site inspection which conducted on 1, 8, 15 and 22 November 2017, no dusty activities and dry condition in haul road were observed. The Water Spraying Plan, which include the information of watering schedule, routing of trucks of watering and the location of water filling, was prepared and submitted to RE and ENPO. The Contractor was also reminded to implement all necessary mitigation as specified in EIA (Section 5.5.6.3), EM&A Manual (EM&A Log Ref: A3), EMP, Method Statements, General and Particular Specifications of this Project to minimize the potential dust impact during construction activities.
- 8.1.13 No notification of summons and successful prosecution was received during the reporting period.



# FIGURES

---



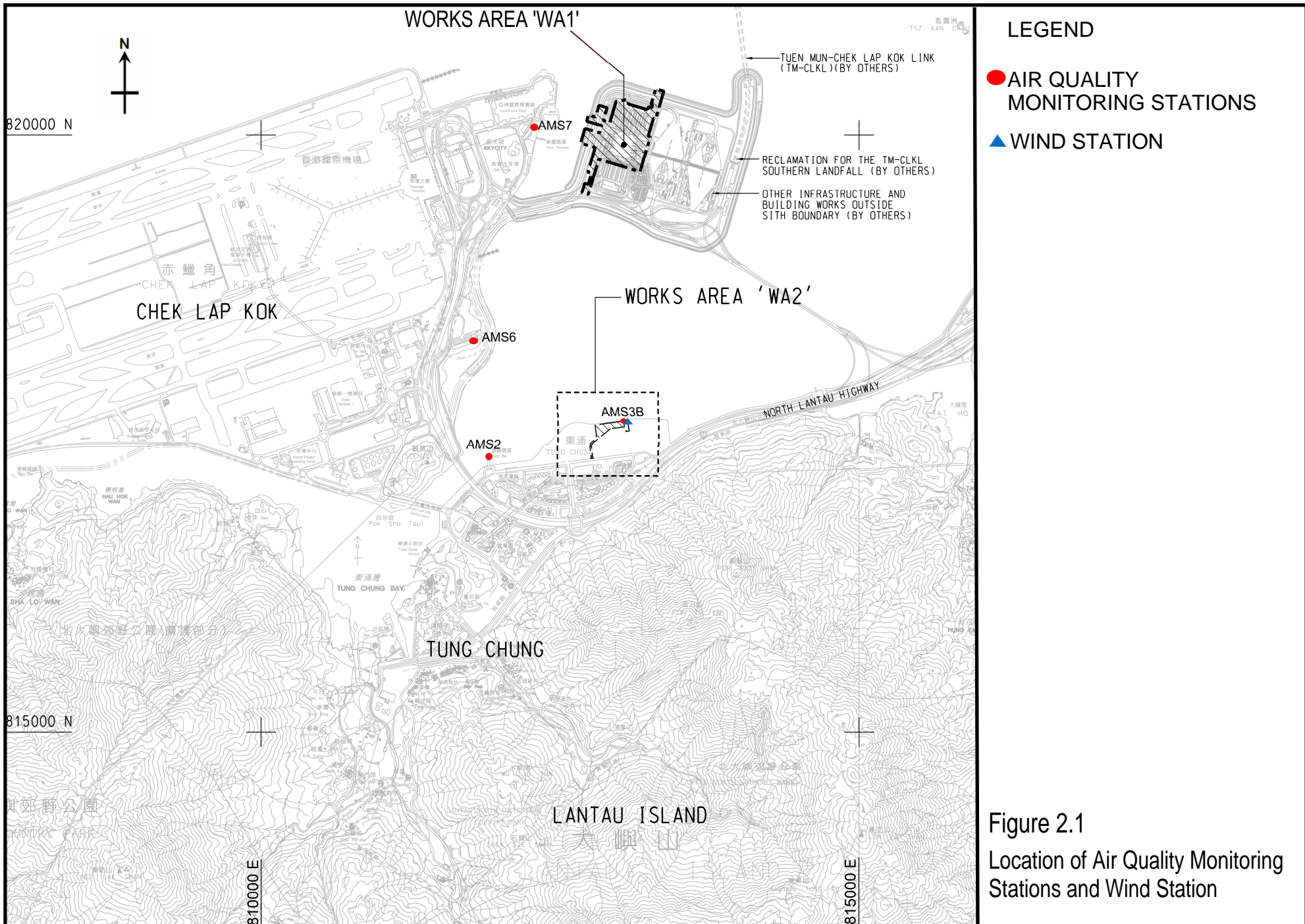
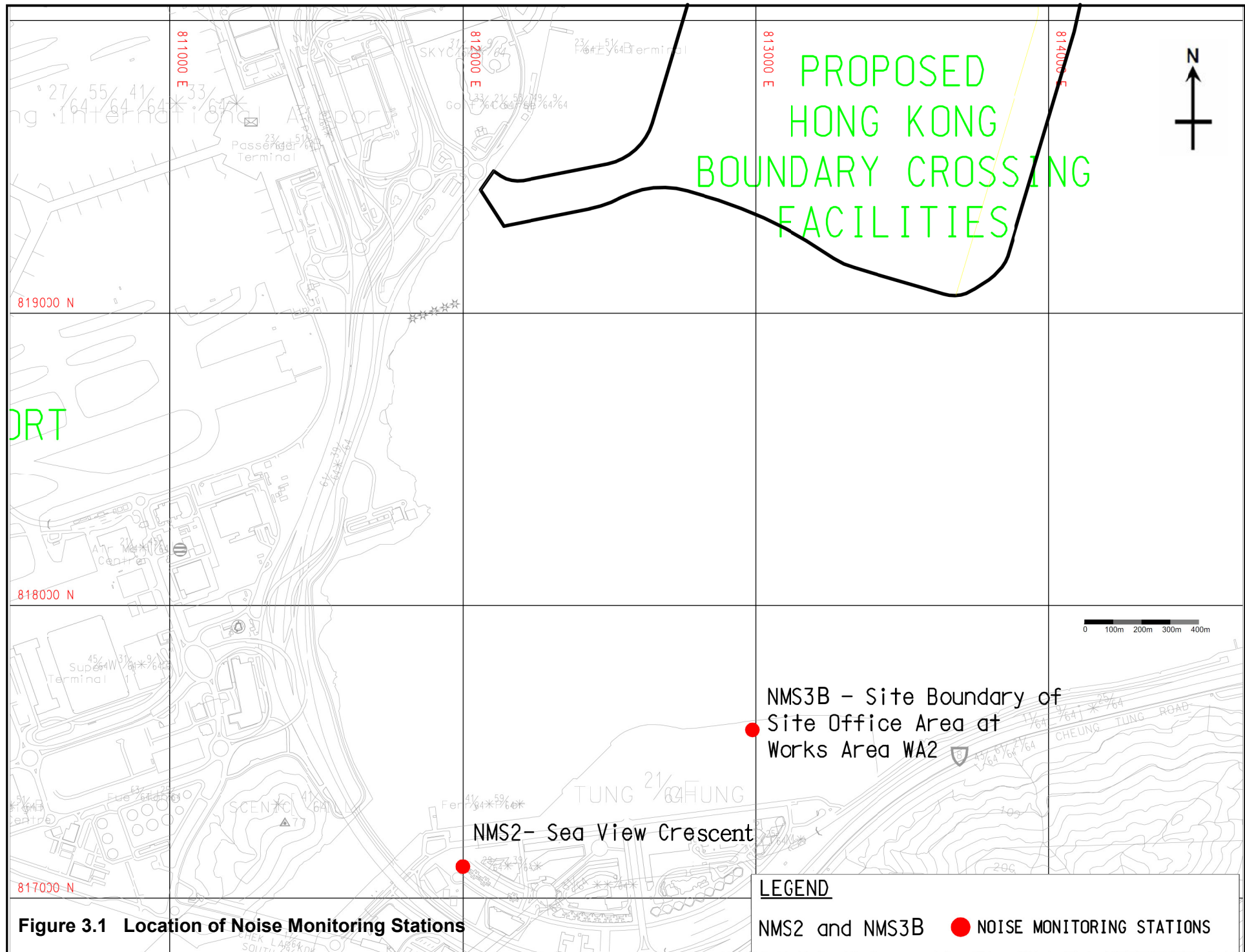


Figure 2.1  
Location of Air Quality Monitoring Stations and Wind Station

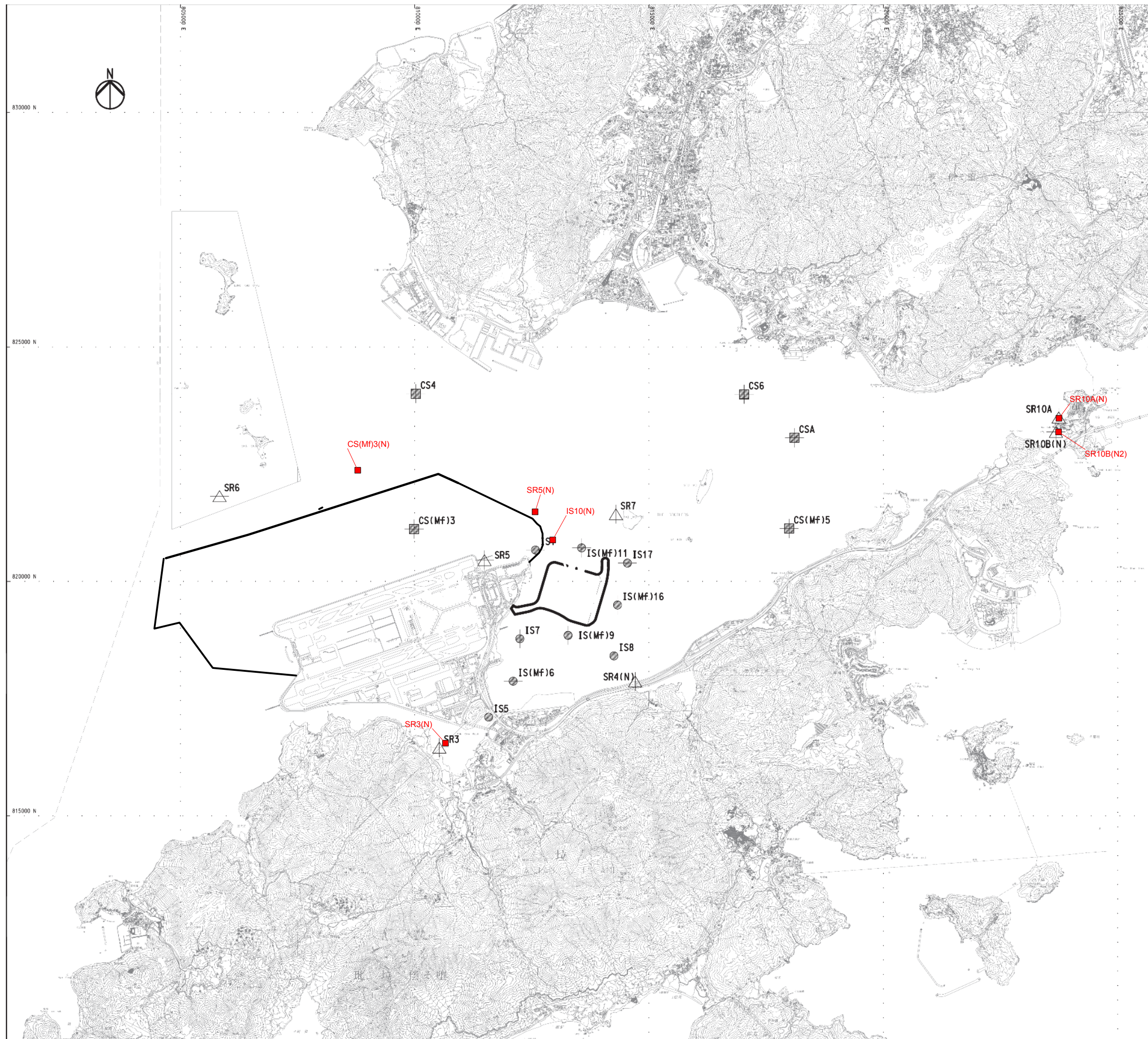


**Figure 3.1 Location of Noise Monitoring Stations**

**LEGEND**

NMS2 and NMS3B ● NOISE MONITORING STATIONS





Station	East	North
IS5	811579	817106
IS(Mf)6	812101	817873
IS7	812244	818777
IS8	814251	818412
IS(Mf)9	813273	818850
IS10(N)	812942	820881
IS(Mf)11	813562	820716
IS(Mf)16	814328	819497
IS17	814539	820391
SR3(N)	810689	816591
SR4(N)	814705	817859
SR5(N)	812569	821475
SR6	805837	821818
SR7	814293	821431
SR10A(N)	823644	823484
SR10B(N2)	823689	823159
CS(Mf)3(N)	808814	822355
CS(Mf)5	817990	821129
CS4	810025	824004
CS6	817028	823992
CSA	818103	823064

FIGURE 4.1— LOCATION OF WATER QUALITY MONITORING STATIONS





路政署  
**HIGHWAYS DEPARTMENT**

港珠澳大橋香港工程管理處  
Hong Kong - Zhuhai - Macao Bridge  
Hong Kong Project Management Office

Contract No. HY/2013/01  
Hong Kong-Zhuhai-Macao Bridge  
Hong Kong Boundary Crossing Facilities – Passenger Clearance Building  
38<sup>th</sup> Monthly EM&A Report

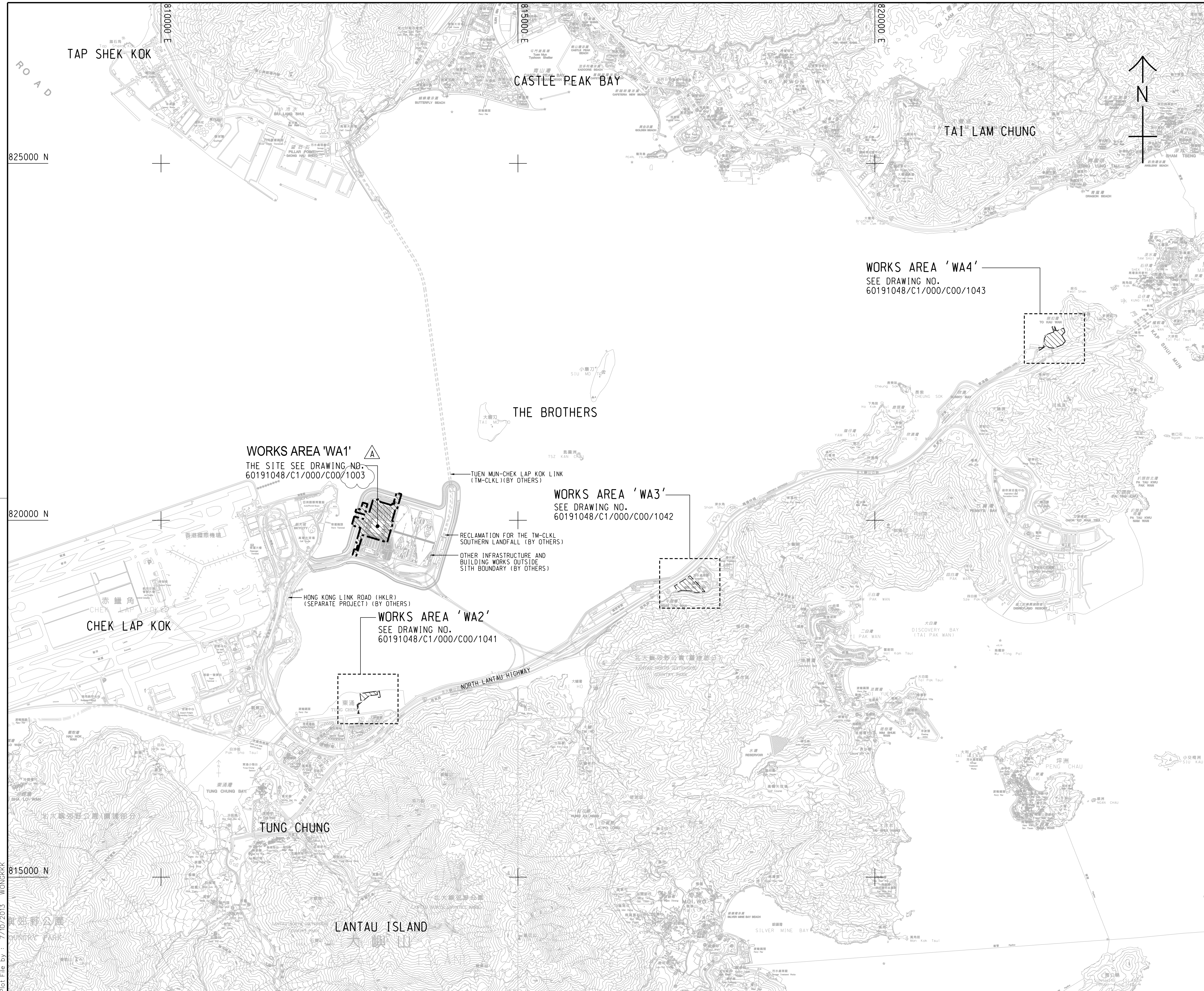
---

# APPENDIX A

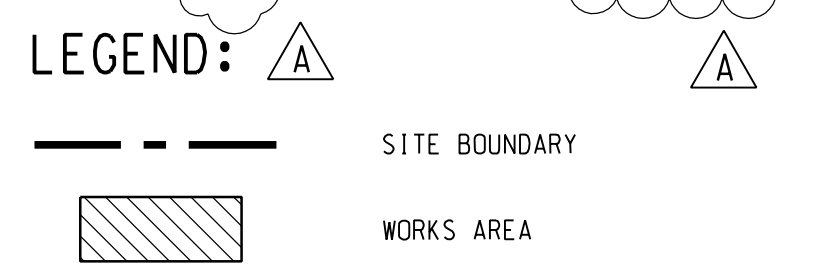
---

Location of Works Areas





- NOTES:**
- COORDINATES ARE RELATED TO HONG KONG METRIC GRID (1980).
  - DIMENSIONS ARE IN MILLIMETER AND CHAINAGE ARE IN METRES UNLESS OTHERWISE SHOWN.
  - THIS DRAWING SHALL BE READ IN CONJUNCTION WITH DRAWING NOS. 60191048/C1/000/C00/1041 TO 1043.



**WORKS AREA 'WA1'**  
THE SITE SEE DRAWING NO. 60191048/C1/000/C00/1003

TUEN MUN-CHEK LAP KOK LINK (TM-CLKL) (BY OTHERS)

**WORKS AREA 'WA3'**  
SEE DRAWING NO. 60191048/C1/000/C00/1042

RECLAMATION FOR THE TM-CLKL SOUTHERN LANDFALL (BY OTHERS)  
OTHER INFRASTRUCTURE AND BUILDING WORKS OUTSIDE SITE BOUNDARY (BY OTHERS)

**WORKS AREA 'WA2'**  
SEE DRAWING NO. 60191048/C1/000/C00/1041

HONG KONG LINK ROAD (HKLR) (SEPARATE PROJECT) (BY OTHERS)

**WORKS AREA 'WA4'**  
SEE DRAWING NO. 60191048/C1/000/C00/1043

B	WORKING DRAWING	BWCW SCI JUN.14
A	TENDER ADDENDUM NO. 1	BWCW SCI OCT.13
-	TENDER DRAWING	BWCW SCI SEP.13
REV.	DESCRIPTION	CHECKED DATE
修訂	內容摘要	審核 日期

**路政署 HIGHWAYS DEPARTMENT**  
**港珠澳大橋香港工程管理有限公司**  
 Hong Kong - Zhuhai - Macao Bridge Hong Kong Project Management Office

HONG KONG-ZHUHAI-MACAO BRIDGE  
 HONG KONG BOUNDARY CROSSING FACILITIES  
 - PASSENGER CLEARANCE BUILDING

**SITE LOCATION PLAN**

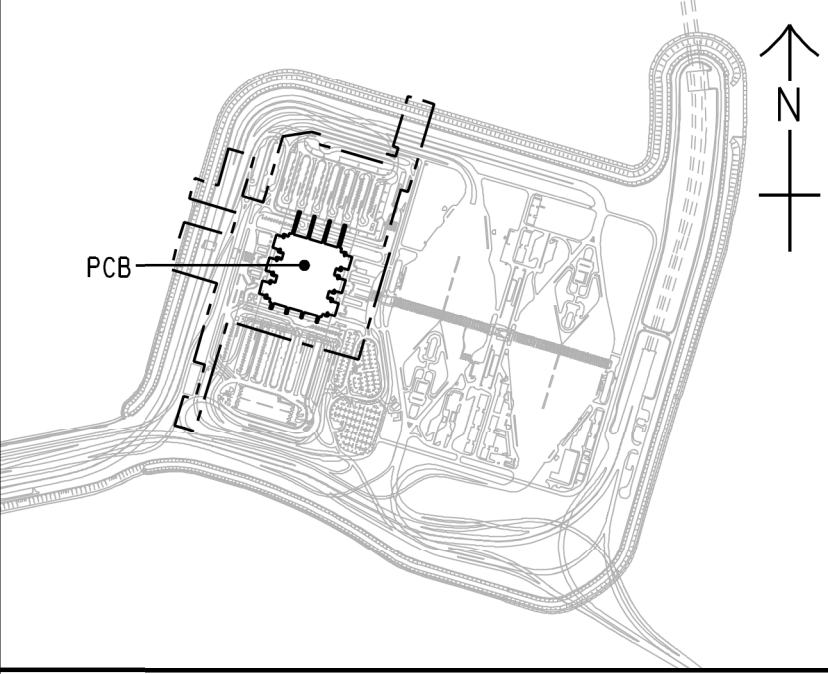
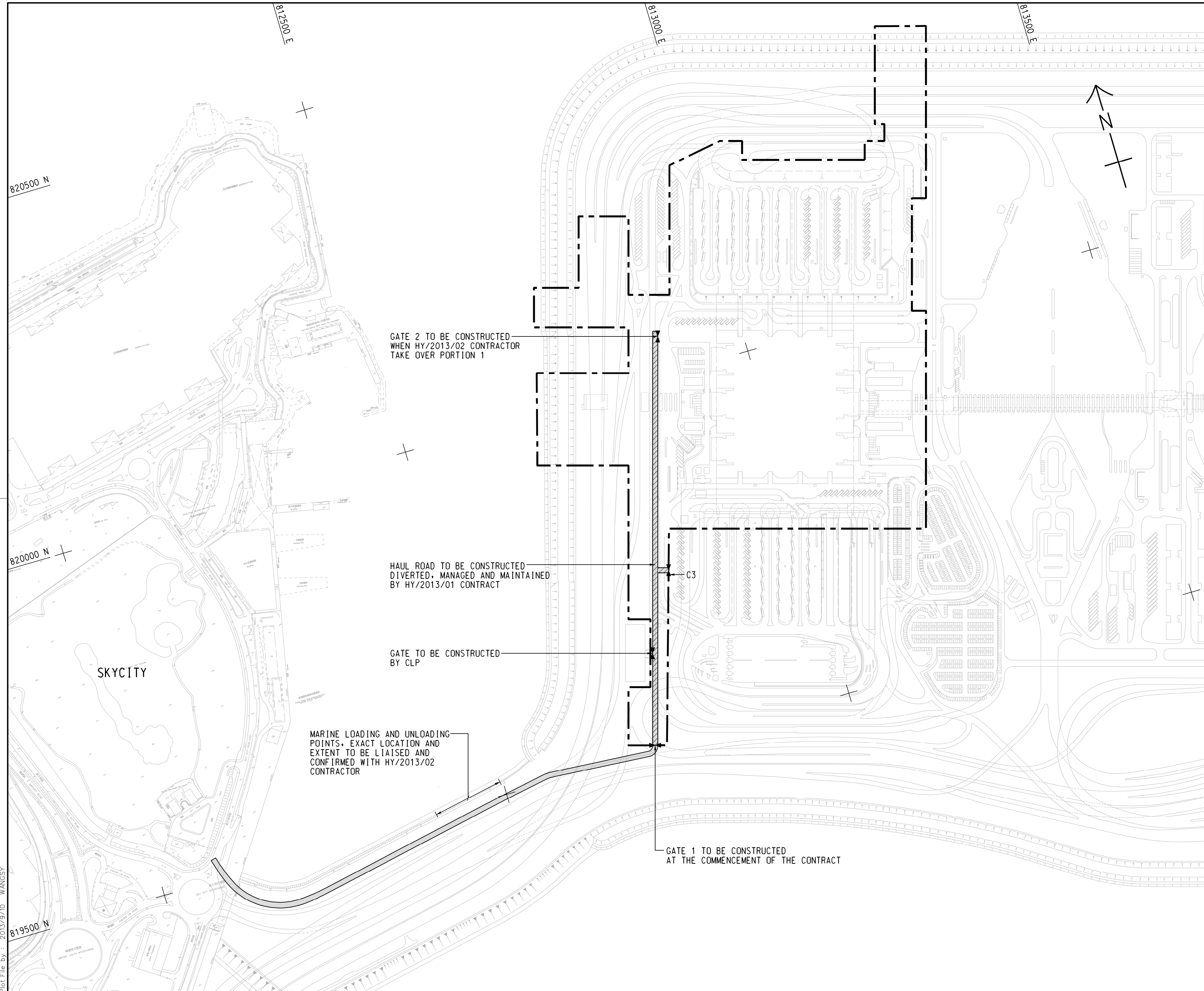
**AECOM** + +  
**Rogers Stirk Harbour + Partners** **Aedas**  
 BURO HAPPOLD ATKINS ADI + +

DRG.NO. 60191048/C1/000/C00/1000B  
 圖紙編號

DESIGNED BY 設計	BWCW	CONTRACT NO. 合約編號	HY/2013/01	P. DIR. APPROVED 批准人	TKH
DRAWN BY 繪圖	WSY	STATUS 階段	<b>WORKING DRAWING</b>		
SCALE 比例	A1 1 : 25000	DIMENSIONS ARE IN 尺寸單位 METRES			
© COPYRIGHT RESERVED 版權所有					

Plot File by : 7/10/2013 WONGKKK





**LOCATION PLAN**  
SCALE 1 : 20000

**NOTES:**

1. COORDINATES ARE BASED ON HONG KONG METRIC GRID (1980) UNLESS OTHERWISE NOTED.
2. LEVELS ARE IN METRES RELATIVE TO HONG KONG PRINCIPAL DATUM (mPD) UNLESS OTHERWISE NOTED.
3. DIMENSIONS ARE IN METRES UNLESS OTHERWISE STATED.
4. SETTING OUT, DIMENSIONS, LEVELS, COORDINATES ARE TO BE CALCULATED BY THE CONTRACTOR. NO INFORMATION SHOULD BE SCALED PHYSICALLY OR ELECTRONICALLY FROM THE DRAWINGS OR FILES.
5. SITE ACCESS SHALL BE HARD PAVED WITH PROPER DRAINAGE PROVIDED. IT SHALL BE KEPT UNOBSTRUCTED AND UNDISRUPTED AT ALL TIMES.

**LEGEND:**

- SITE BOUNDARY
- 7.3m CLEAR WIDTH CONSTRUCTION HAUL ROAD
- INDICATIVE 20m WIDE VEHICULAR ACCESS BY RECLAMATION CONTRACT HY/2010/02

GATE 2 TO BE CONSTRUCTED WHEN HY/2013/02 CONTRACTOR TAKE OVER PORTION 1

HAUL ROAD TO BE CONSTRUCTED DIVERTED, MANAGED AND MAINTAINED BY HY/2013/01 CONTRACT

GATE TO BE CONSTRUCTED BY CLP

MARINE LOADING AND UNLOADING POINTS, EXACT LOCATION AND EXTENT TO BE LIAISED AND CONFIRMED WITH HY/2013/02 CONTRACTOR

GATE 1 TO BE CONSTRUCTED AT THE COMMENCEMENT OF THE CONTRACT

- TENDER DRAWING		BWCW SCI	SEP.13
REV. 修改	DESCRIPTION 工程描述	CHECKED 審核	DATE 日期

**路政署 HIGHWAYS DEPARTMENT**  
港珠澳大橋香港工程管理局  
Hong Kong - Zhuhai - Macao Bridge Hong Kong Project Management Office

HONG KONG-ZHUHAI-MACAO BRIDGE  
HONG KONG BOUNDARY CROSSING FACILITIES  
- PASSENGER CLEARANCE BUILDING

**WORKS AREA WA1**

**AECOM** +  
Rogers Stirk Harbour + Partners  
BURO HAPPOLD ATKINS ADI +

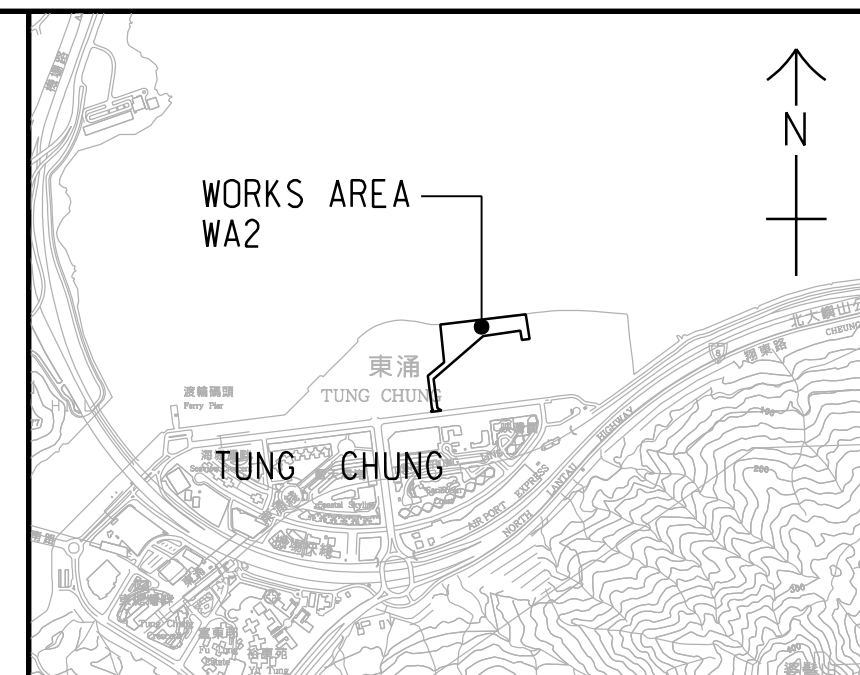
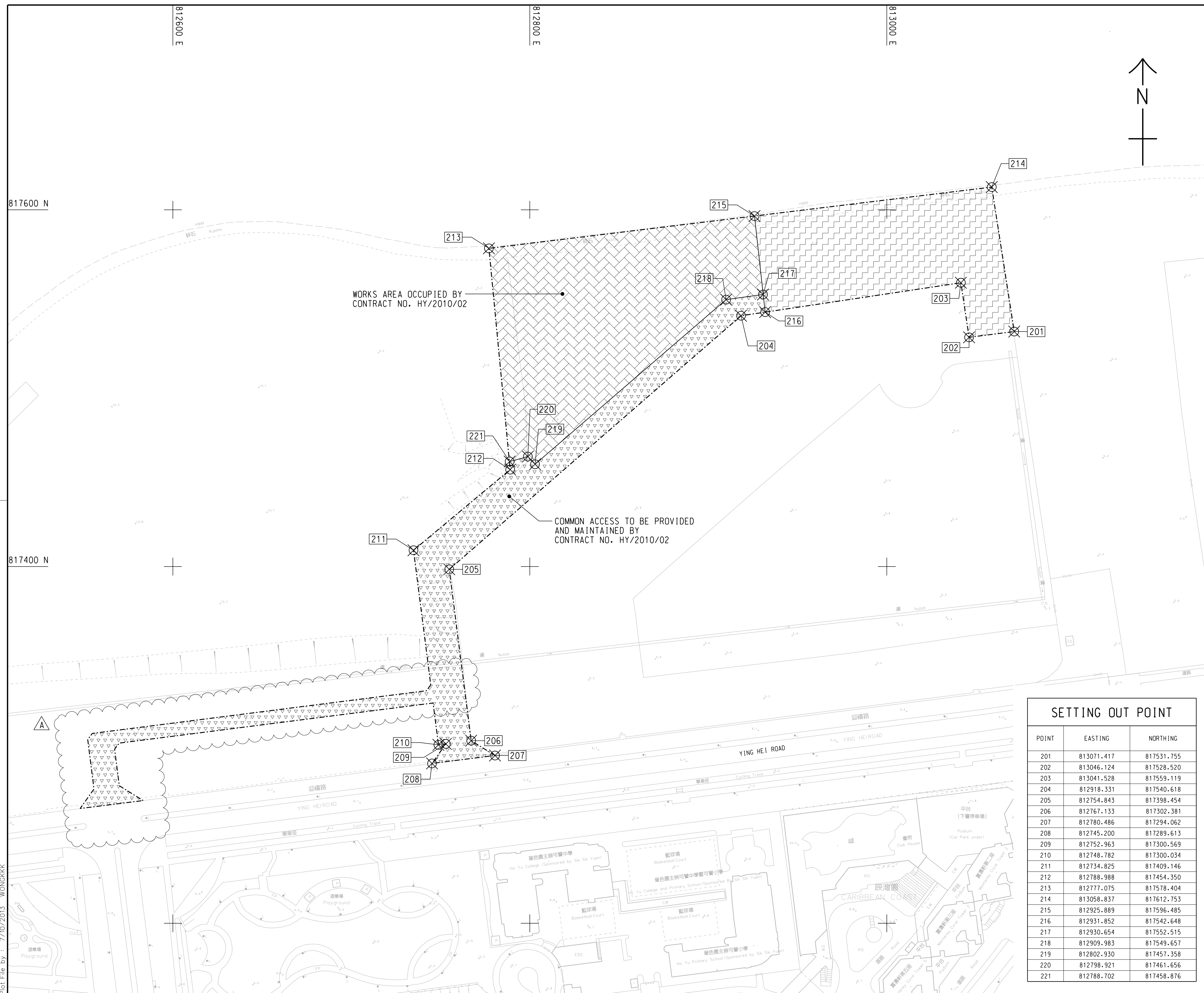
**Aedas**

DRG.NO. 60191048/C1/000/C00/1044  
圖紙編號

DESIGNED BY 設計	BWCW	CONTRACT NO. 合約編號	HY/2013/01	P. Dir. APPROVED 批准人	EMSC
DRAWN BY 繪圖	WSY	STATUS 階段			
SCALE 比例	A1 1 : 2500				

DIMENSIONS ARE IN 尺寸單位 METRES  
© COPYRIGHT RESERVED 版權所有

Plot File by : 2013/9/10 WANGSY



**LOCATION PLAN**  
SCALE 1 : 25000

- NOTES:**
- COORDINATES ARE RELATED TO HONG KONG METRIC GRID (1980).
  - DIMENSIONS ARE IN MILLIMETER AND CHAINAGE ARE IN METRES UNLESS OTHERWISE SHOWN.

- LEGEND:**
- WORKS AREA BOUNDARY
  - [Hatched Pattern] PORTION 2.1
  - [Cross-hatched Pattern] PORTION 2.2
  - [Triangle Pattern] PORTION 2.3

B	WORKING DRAWING	BWCW SCI	JUN. 14
A	TENDER ADDENDUM NO. 1	BWCW SCI	OCT. 13
-	TENDER DRAWING	BWCW SCI	SEP. 13
REV.	DESCRIPTION	CHECKED	DATE
01	內務圖則	黃啟	

路政署 HIGHWAYS DEPARTMENT  
 港珠澳大橋香港工程管理局  
 Hong Kong - Zhuhai - Macao Bridge Hong Kong Project Management Office

HONG KONG-ZHUHAI-MACAO BRIDGE  
 HONG KONG BOUNDARY CROSSING FACILITIES  
 - PASSENGER CLEARANCE BUILDING

**WORKS AREA WA2**

**AECOM** +  
**Rogers Stirk Harbour + Partners** Aedas  
 BURO HAPPOLD ATKINS ADI +

DRG. NO. 60191048/C1/000/C00/1041B  
 圖紙編號

DESIGNED BY BWCW	CONTRACT NO. HY/2013/01	P. DIR. APPROVED TKH
DRAWN BY WSY	STATUS 釋放	<b>WORKING DRAWING</b>
SCALE 1:1000		
DIMENSIONS ARE IN METRES		
© COPYRIGHT RESERVED 版權所有		

**SETTING OUT POINT**

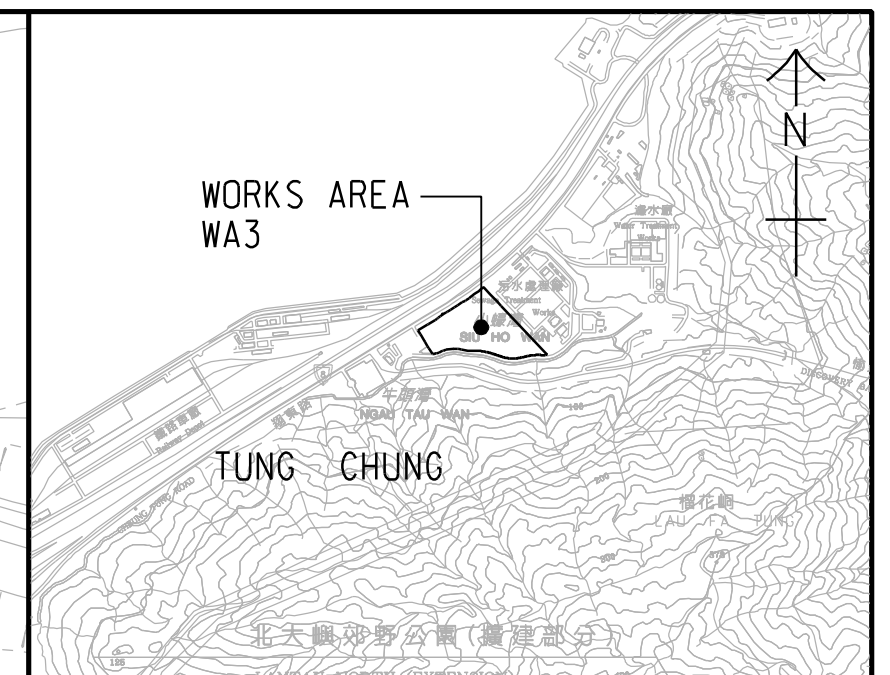
POINT	EASTING	NORTHING
201	813071.417	817531.755
202	813046.124	817528.520
203	813041.528	817559.119
204	812918.331	817540.618
205	812754.843	817398.454
206	812767.133	817302.381
207	812780.486	817294.062
208	812745.200	817289.613
209	812752.963	817300.569
210	812748.782	817300.034
211	812734.825	817409.146
212	812788.988	817454.350
213	812777.075	817578.404
214	813058.837	817612.753
215	812925.889	817596.485
216	812931.852	817542.648
217	812930.654	817552.515
218	812909.983	817549.657
219	812802.930	817457.358
220	812798.921	817461.656
221	812788.702	817458.876

Plot File by : 7/10/2013 WONGKKK



SETTING OUT POINT

POINT	EASTING	NORTHING
301	817467.265	819162.683
302	817314.741	819069.828
303	817327.338	819049.295
304	817440.865	819117.811
305	817340.825	819027.314
306	817387.350	819023.403
307	817387.861	819043.396
308	817466.133	819091.047
309	817469.783	819087.181
310	817513.449	819113.764
311	817347.717	819016.082
312	817526.774	819020.578
313	817531.659	819021.641
314	817531.154	819001.065
315	817533.345	818991.306
316	817620.269	819000.620



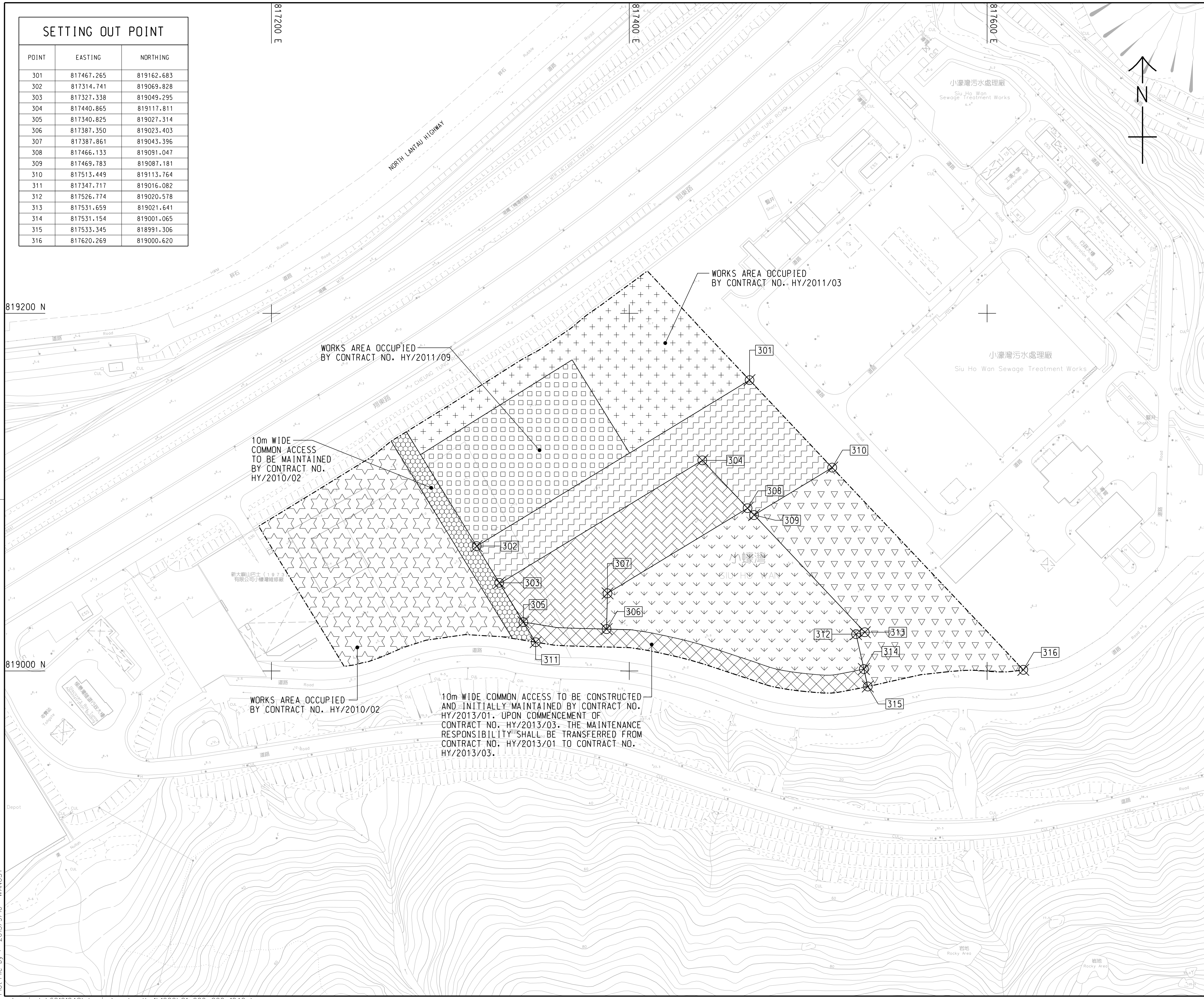
LOCATION PLAN  
SCALE 1 : 25000

NOTES:

- COORDINATES ARE RELATED TO HONG KONG METRIC GRID (1980).
- DIMENSIONS ARE IN MILLIMETER AND CHAINAGE ARE IN METRES UNLESS OTHERWISE SHOWN.

LEGEND:

	WORKS AREA BOUNDARY
	PORTION 3.1
	PORTION 3.2
	PORTION 3.3
	PORTION 3.4
	PORTION 3.5
	PORTION 3.6
	PORTION 3.7
	PORTION 3.8
	PORTION 3.9



A	WORKING DRAWING	BWCW SCI JUN. 14
-	TENDER DRAWING	BWCW SCI SEP. 13
REV. 修改	DESCRIPTION 内容摘要	CHECKED 查核 DATE 日期

路政署 HIGHWAYS DEPARTMENT  
 港珠澳大桥香港工程管理局  
 Hong Kong - Zhuhai - Macao Bridge Hong Kong Project Management Office

HONG KONG-ZHUHAI-MACAO BRIDGE  
 HONG KONG BOUNDARY CROSSING FACILITIES  
 - PASSENGER CLEARANCE BUILDING

WORKS AREA WA3

**AECOM** Aedas  
 Rogers Stirk Harbour + Partners  
 BURO HAPPOLD ATKINS ADI

DRG.NO. 60191048/C1/000/C00/1042A  
 圖紙編號

DESIGNED BY 設計	BWCW	CONTRACT NO. 合約編號	HY/2013/01	P. DIR. APPROVED 核准人	TKH
DRAWN BY 繪圖	WSY	STATUS 階段			
SCALE 比例	A1 1 : 1000	<b>WORKING DRAWING</b>			
DIMENSIONS ARE IN 尺寸單位	METRES	© COPYRIGHT RESERVED 版權所 有			



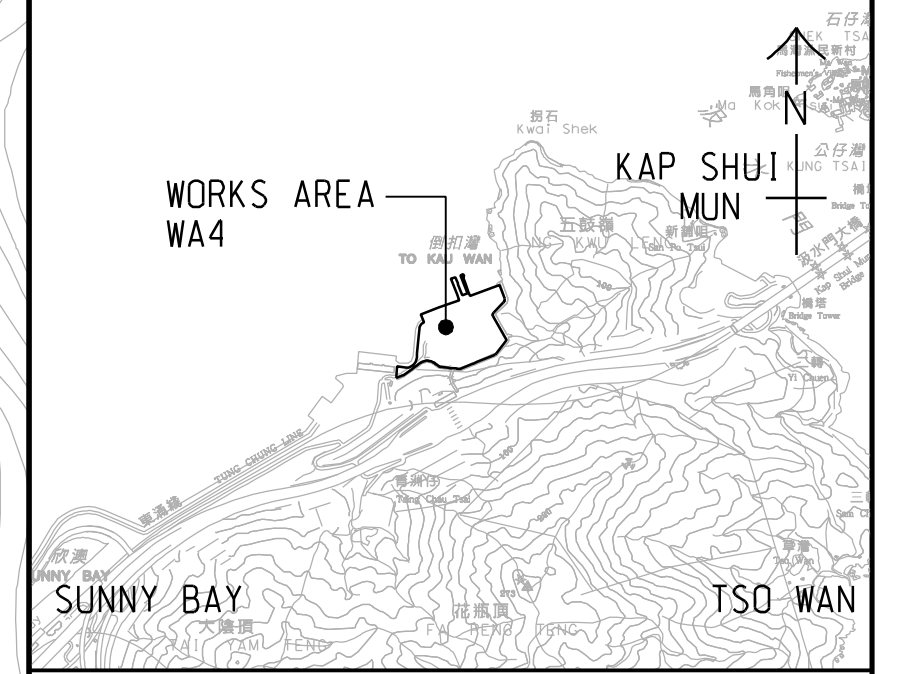
SETTING OUT POINT

POINT	EASTING	NORTHING
401	822488.151	822632.315
402	822640.593	822689.415
403	822515.608	822559.848
404	822610.940	822599.642
405	822629.428	822607.359
406	822526.988	822529.813
407	822618.348	822567.950
408	822542.232	822489.581
409	822584.983	822507.426
410	822606.866	822516.561
411	822560.278	822441.956
412	822602.949	822460.010
413	822621.914	822467.959
414	822624.130	822470.998
415	822651.725	822508.856

822400 E

822600 E

TO KAU WAN



LOCATION PLAN  
SCALE 1 : 25000

NOTES:

- COORDINATES ARE RELATED TO HONG KONG METRIC GRID (1980).
- DIMENSIONS ARE IN MILLIMETER AND CHAINAGE ARE IN METRES UNLESS OTHERWISE SHOWN.

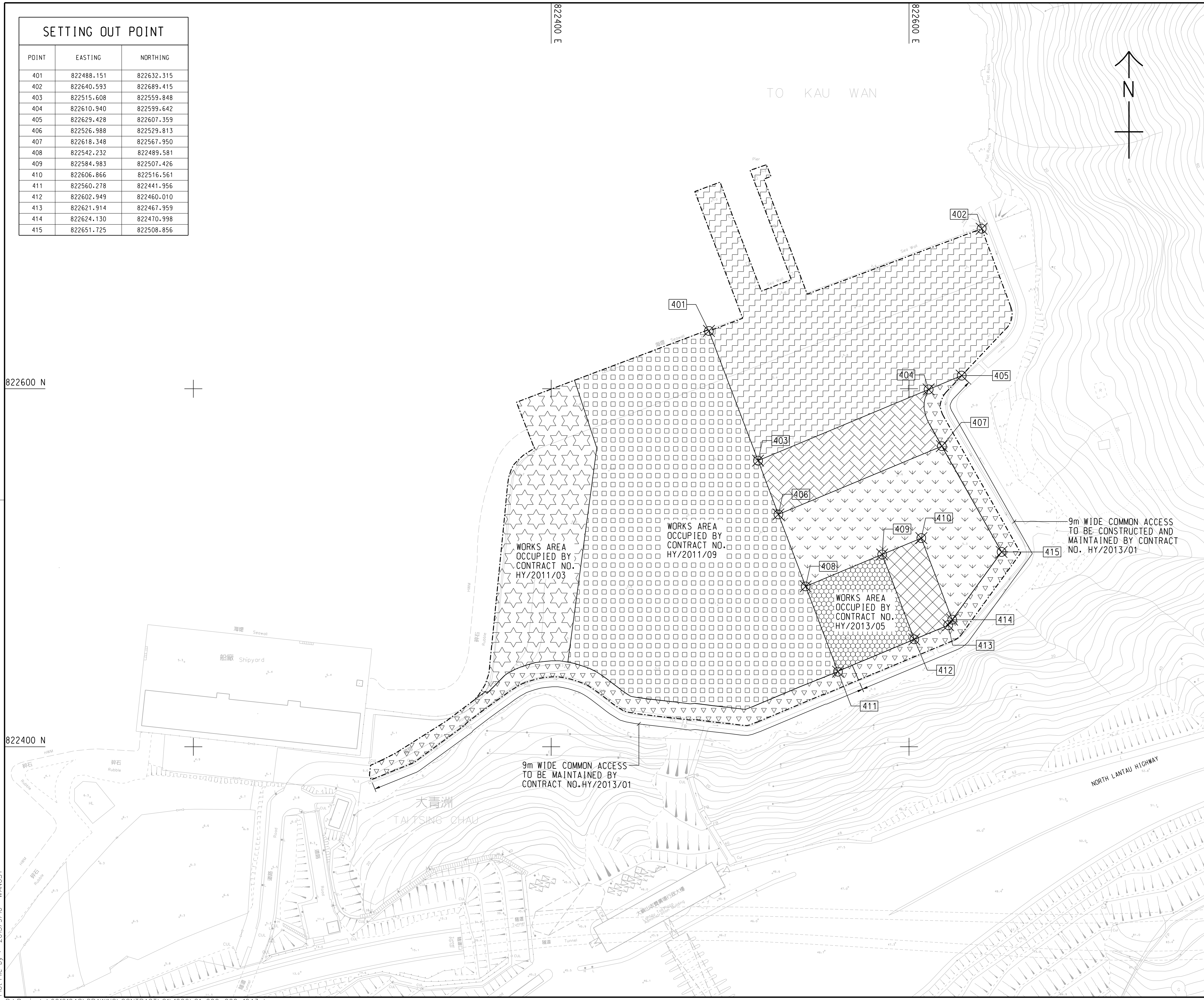
LEGEND:

- WORKS AREA BOUNDARY
- [Pattern 1] PORTION 4.1
- [Pattern 2] PORTION 4.2
- [Pattern 3] PORTION 4.3
- [Pattern 4] PORTION 4.4
- [Pattern 5] PORTION 4.5
- [Pattern 6] PORTION 4.6
- [Pattern 7] PORTION 4.7
- [Pattern 8] PORTION 4.8

822600 N

822400 N

Plot File by : 2013/9/10 WANGSY



REV.	DESCRIPTION	DATE
1	TENDER DRAWING	SEP.13

路政署  
HIGHWAYS DEPARTMENT  
港珠澳大橋香港工程管理局  
Hong Kong - Zhuhai - Macao Bridge Hong Kong Project Management Office

HONG KONG-ZHUHAI-MACAO BRIDGE  
HONG KONG BOUNDARY CROSSING FACILITIES  
- PASSENGER CLEARANCE BUILDING

WORKS AREA WA4

**AECOM** +  
Rogers Stirk Harbour + Partners  
BURO HAPPOLD ATKINS ADI +

DRG.NO. 60191048/C1/000/C00/1043  
圖紙編號

DESIGNED BY BWCW CONTRACT NO. HY/2013/01 P. Dir. APPROVED EMSC

DRAWN BY WSY STATUS 補放

SCALE 1:1000 DIMENSIONS ARE IN METRES

© COPYRIGHT RESERVED 版權所有





路政署  
**HIGHWAYS DEPARTMENT**

港珠澳大橋香港工程管理處  
Hong Kong - Zhuhai - Macao Bridge  
Hong Kong Project Management Office

Contract No. HY/2013/01  
Hong Kong-Zhuhai-Macao Bridge  
Hong Kong Boundary Crossing Facilities – Passenger Clearance Building  
38<sup>th</sup> Monthly EM&A Report

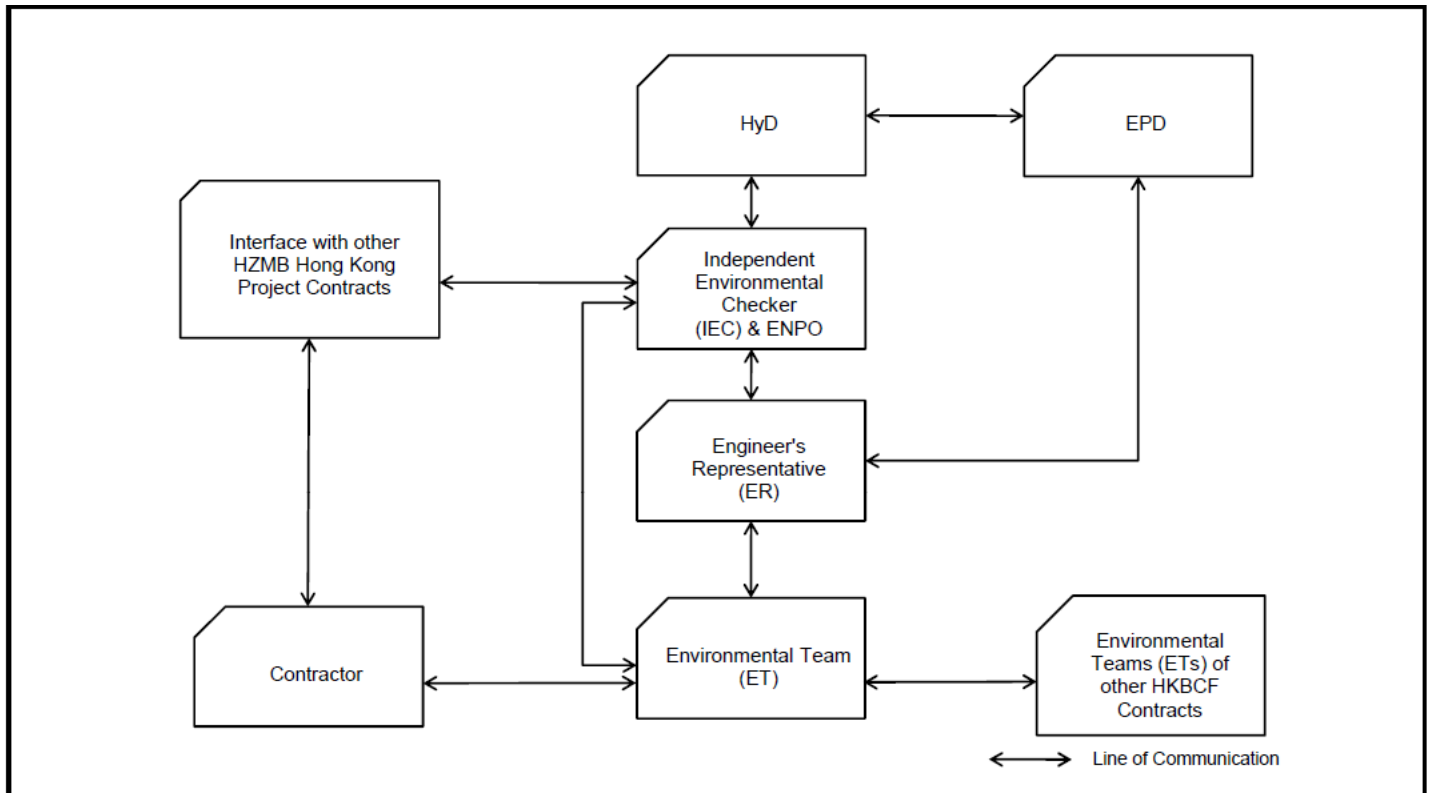
---

# APPENDIX B

---

## Project Organization for Environmental Works

## Project Organisation for Environmental Works





路政署  
**HIGHWAYS DEPARTMENT**

港珠澳大橋香港工程管理處  
Hong Kong - Zhuhai - Macao Bridge  
Hong Kong Project Management Office

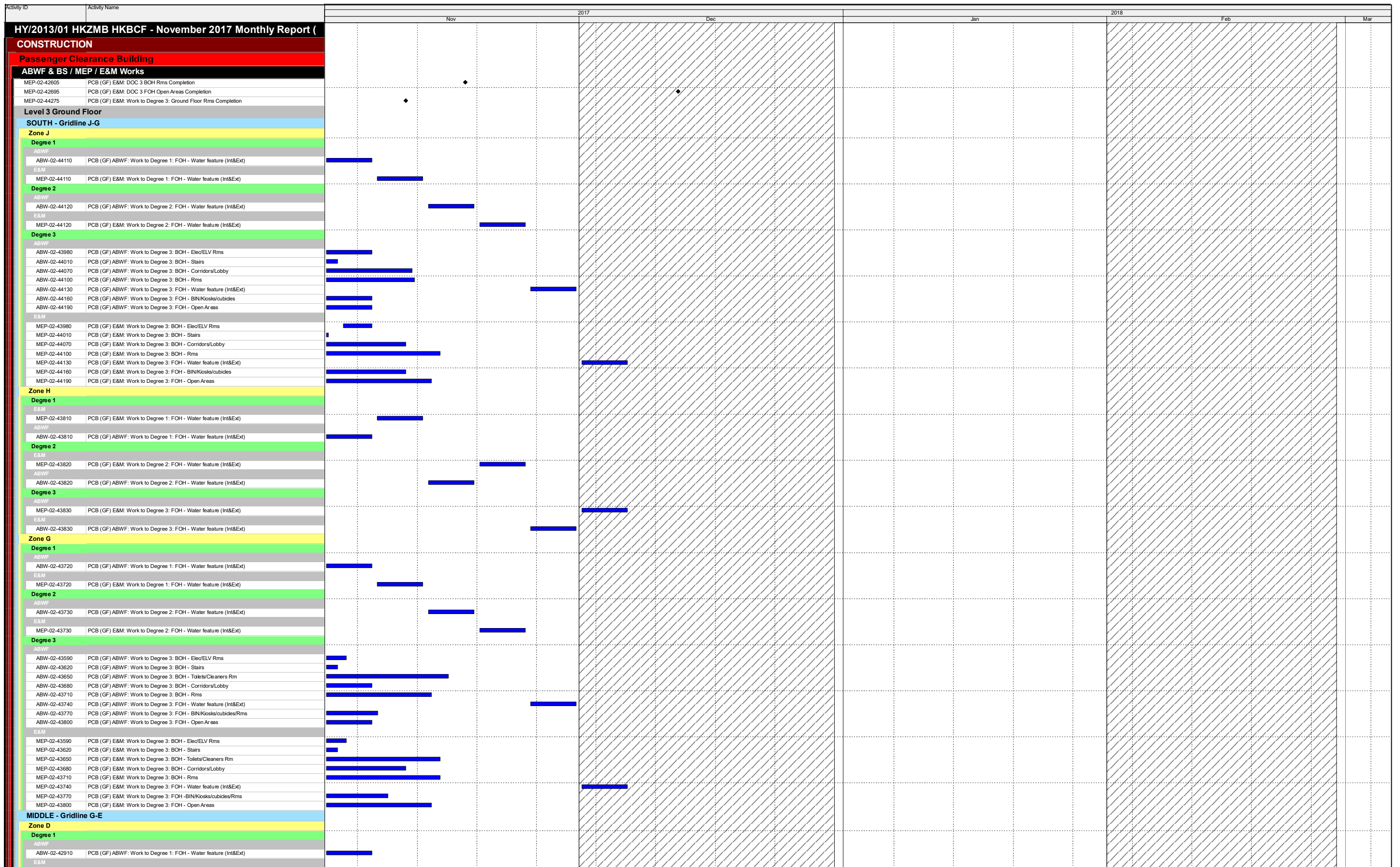
Contract No. HY/2013/01  
Hong Kong-Zhuhai-Macao Bridge  
Hong Kong Boundary Crossing Facilities – Passenger Clearance Building  
38<sup>th</sup> Monthly EM&A Report

---

# APPENDIX C

---

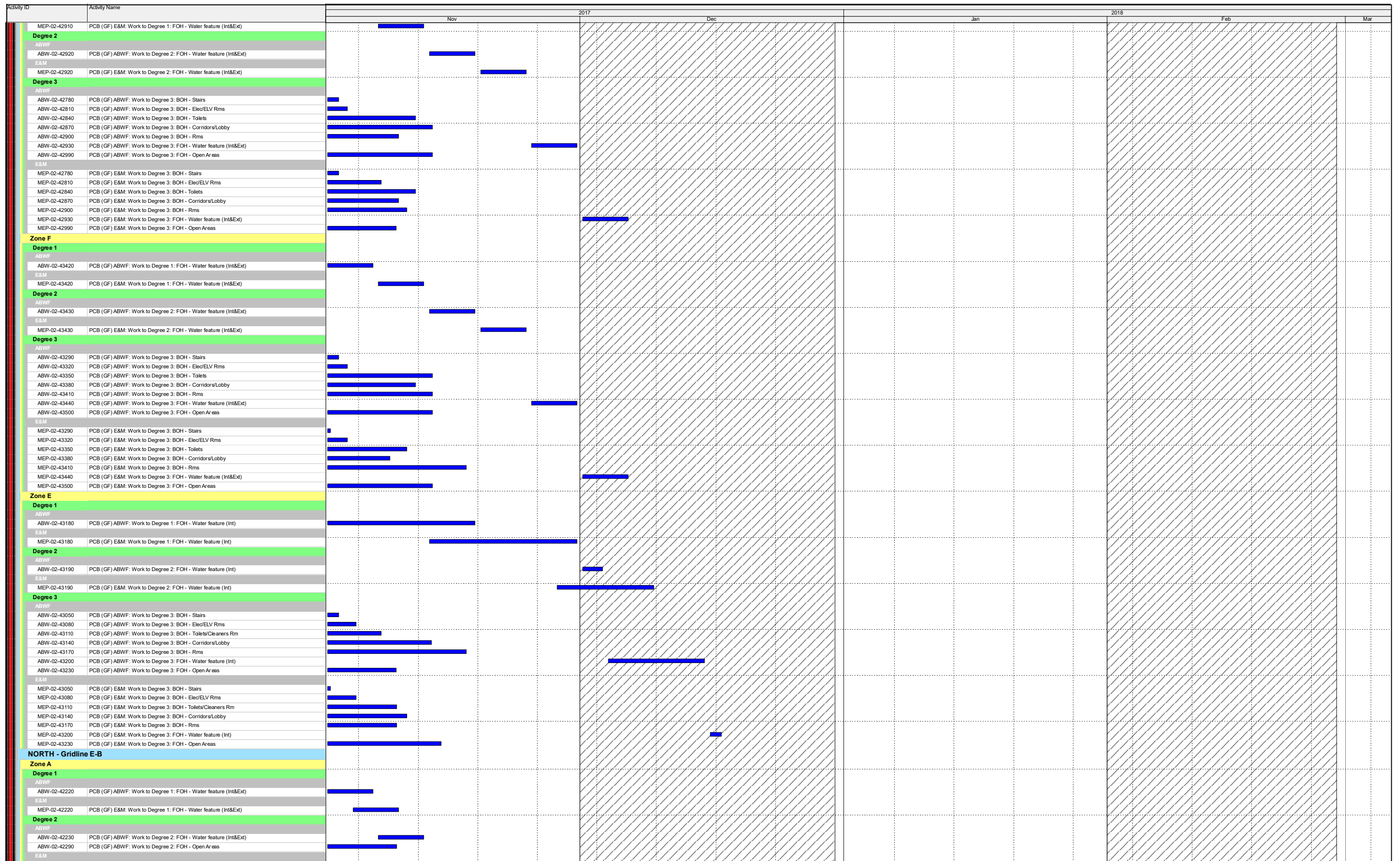
## Construction Programme



- Actual Work
- Remaining Work
- Critical Remaining Work
- Milestone

**Three Month Rolling Programme**  
 HKMZB HKBCF - Passenger Clearance Building  
 Page 1 of 15

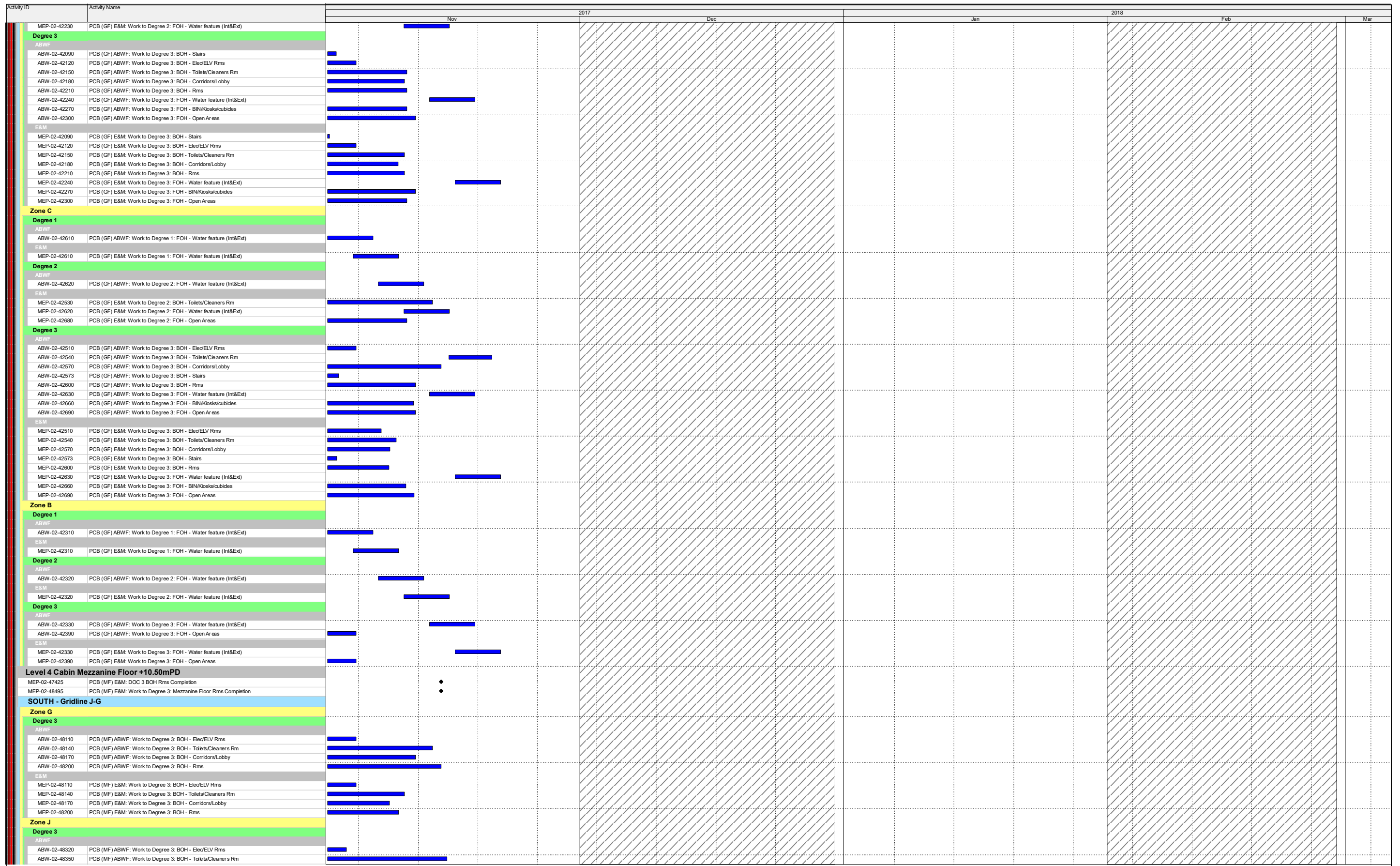
Date	Revision	Checked	Approved



- Actual Work
- Remaining Work
- Critical Remaining Work
- Milestone

**Three Month Rolling Programme**  
 HKMZB HKBCF - Passenger Clearance Building  
 Page 2 of 15

Date	Revision	Checked	Approved



- Actual Work
- Remaining Work
- Critical Remaining Work
- Milestone

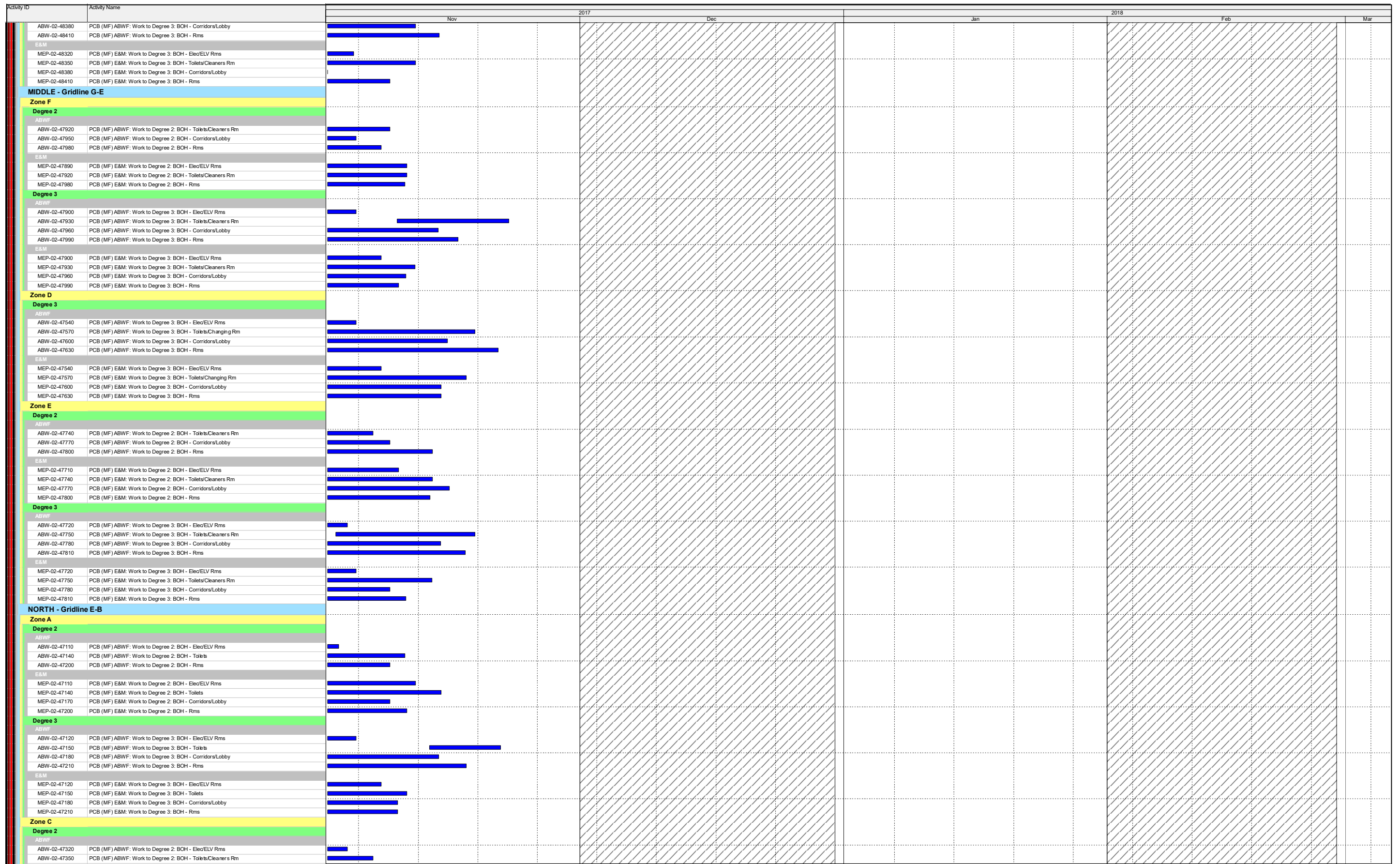
## Three Month Rolling Programme

HKMZB HKBCF - Passenger Clearance Building

Page 3 of 15

Date	Revision	Checked	Approved



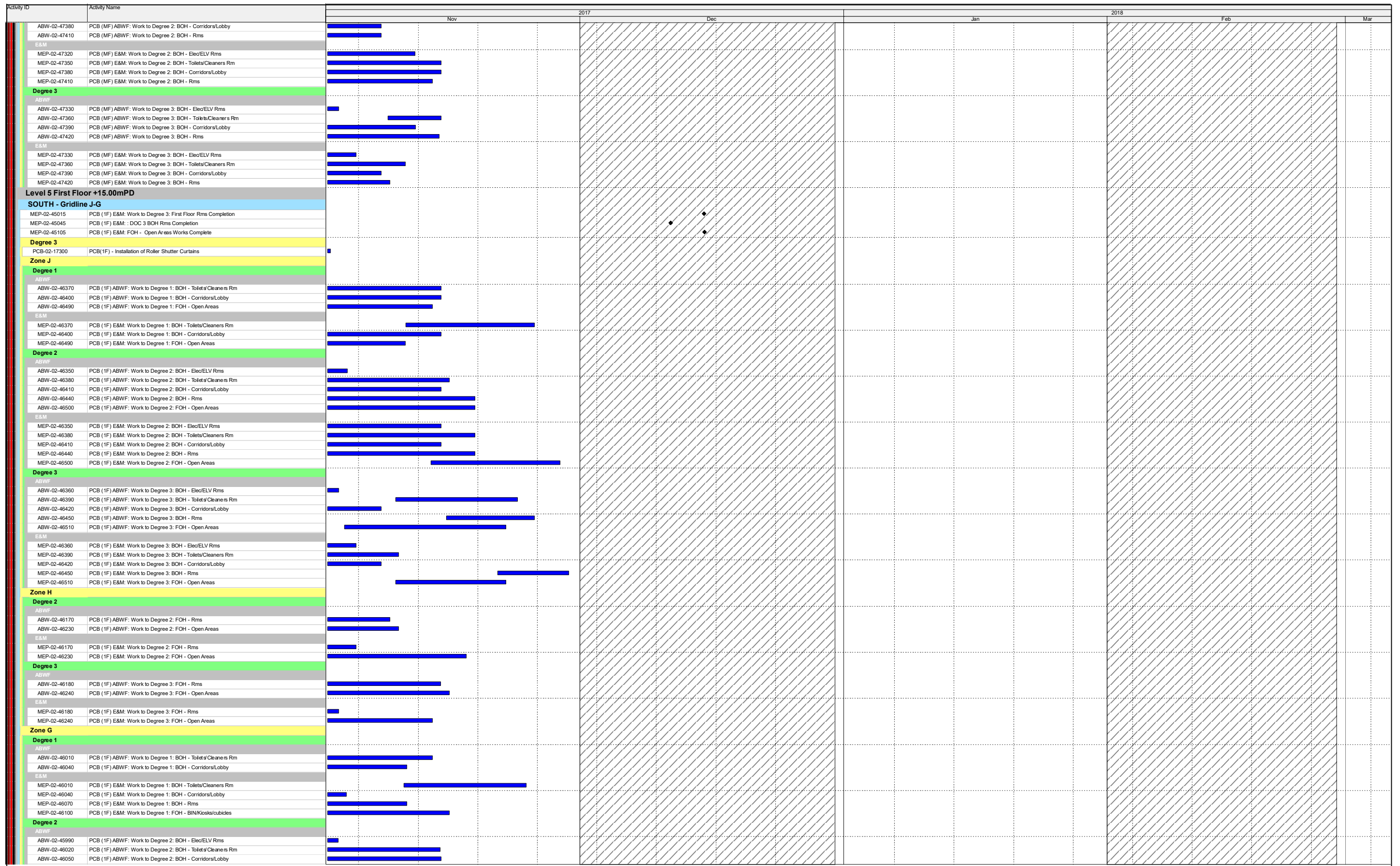


- Actual Work
- Remaining Work
- Critical Remaining Work
- Milestone

**Three Month Rolling Programme**  
 HKMZB HKBCF - Passenger Clearance Building  
 Page 4 of 15

Date	Revision	Checked	Approved





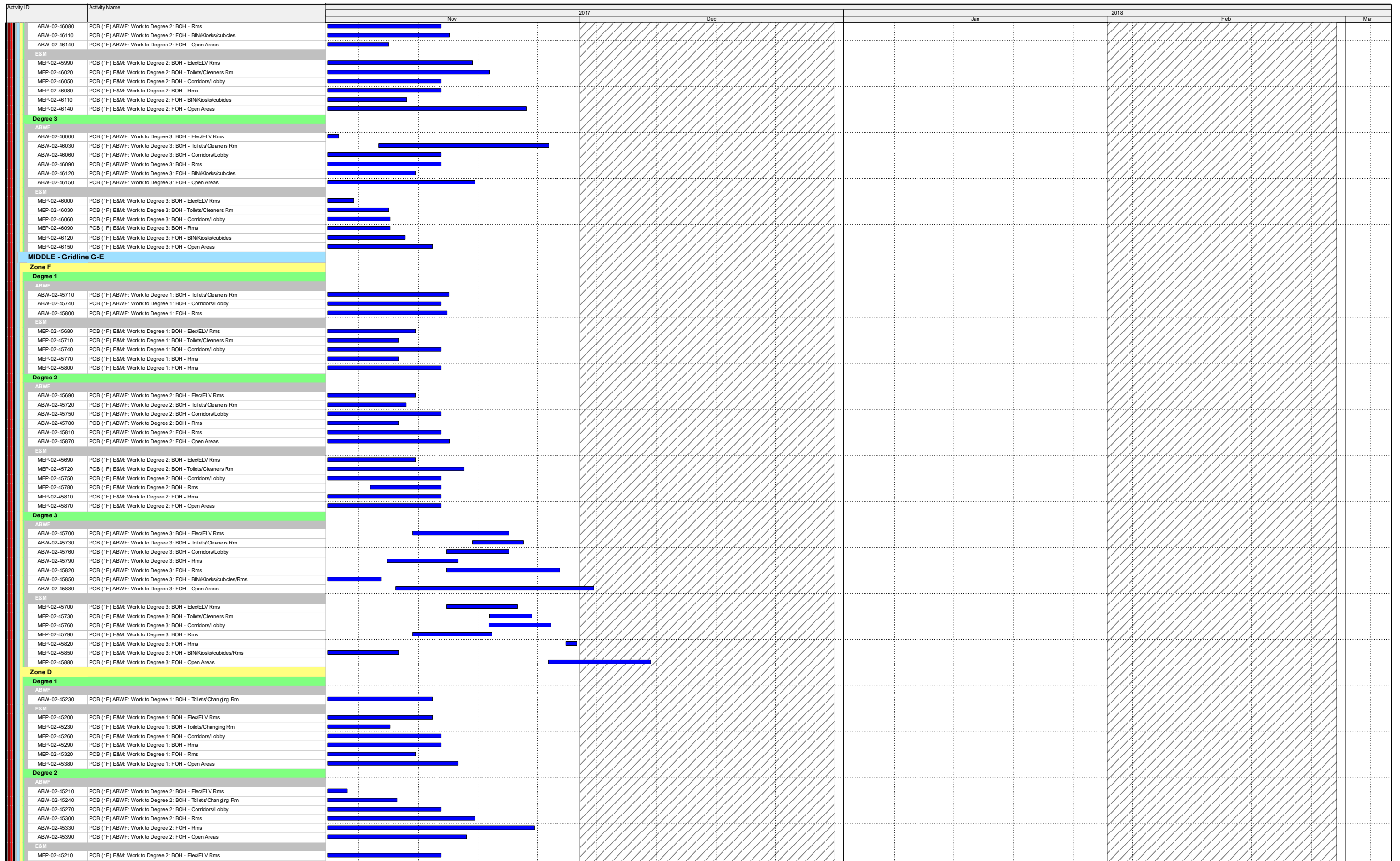
- Actual Work
- Remaining Work
- Critical Remaining Work
- Milestone

## Three Month Rolling Programme

HKMZB HKBCF - Passenger Clearance Building

Page 5 of 15

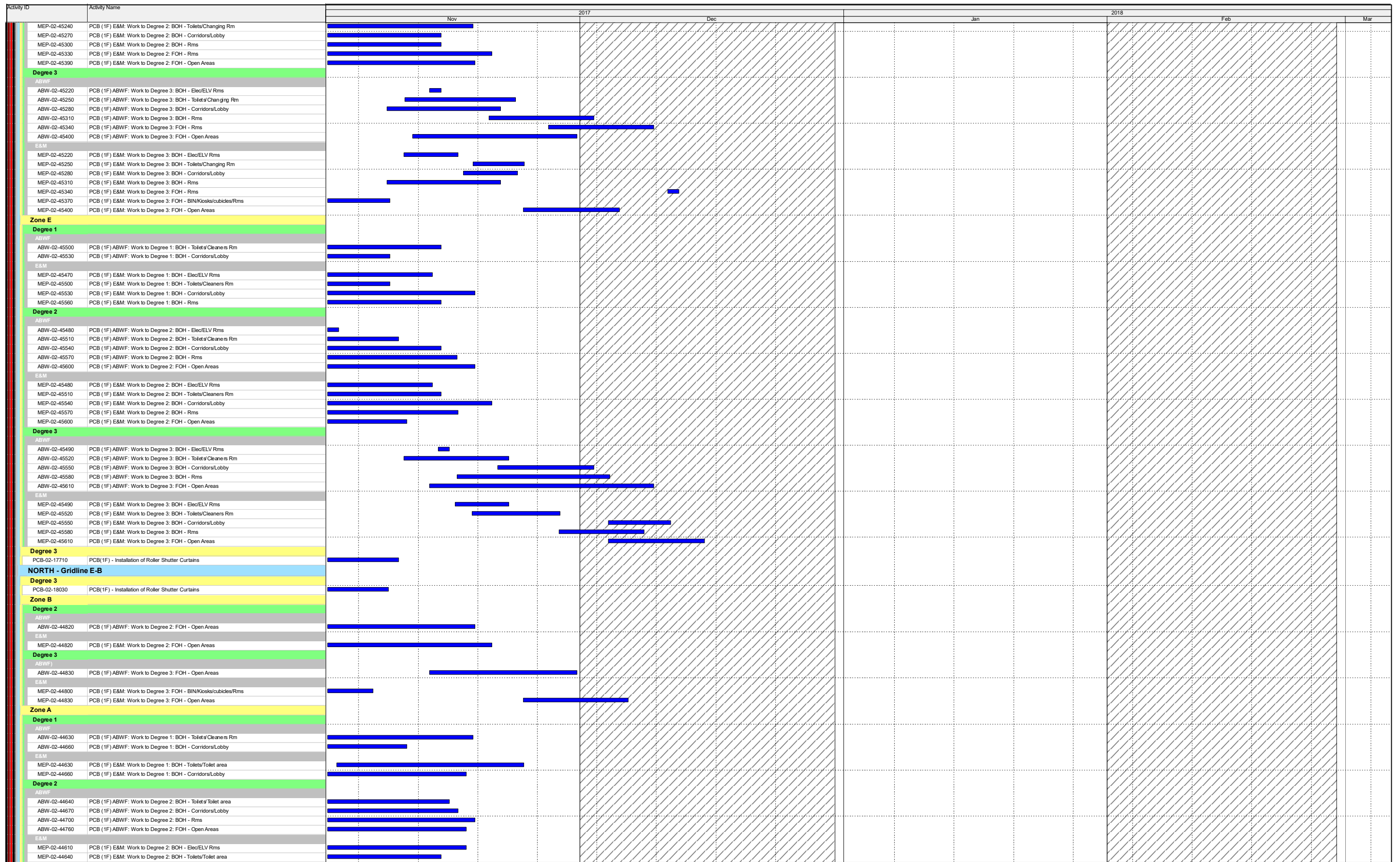
Date	Revision	Checked	Approved



- Actual Work
- Remaining Work
- Critical Remaining Work
- Milestone

**Three Month Rolling Programme**  
 HKMZB HKBCF - Passenger Clearance Building  
 Page 6 of 15

Date	Revision	Checked	Approved

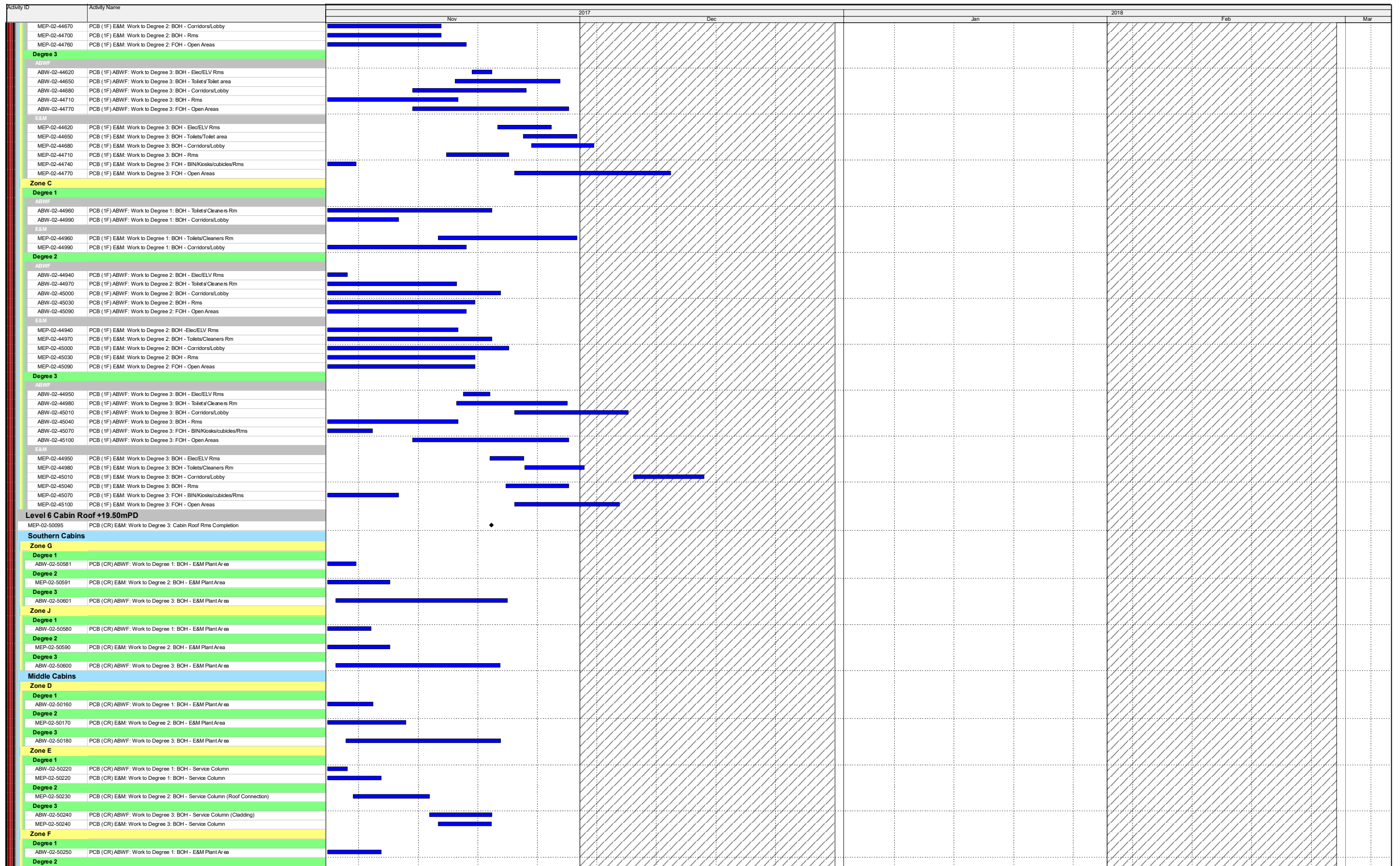


### Three Month Rolling Programme

HKMZB HKBCF - Passenger Clearance Building

- Actual Work
- Remaining Work
- Critical Remaining Work
- Milestone

Date	Revision	Checked	Approved

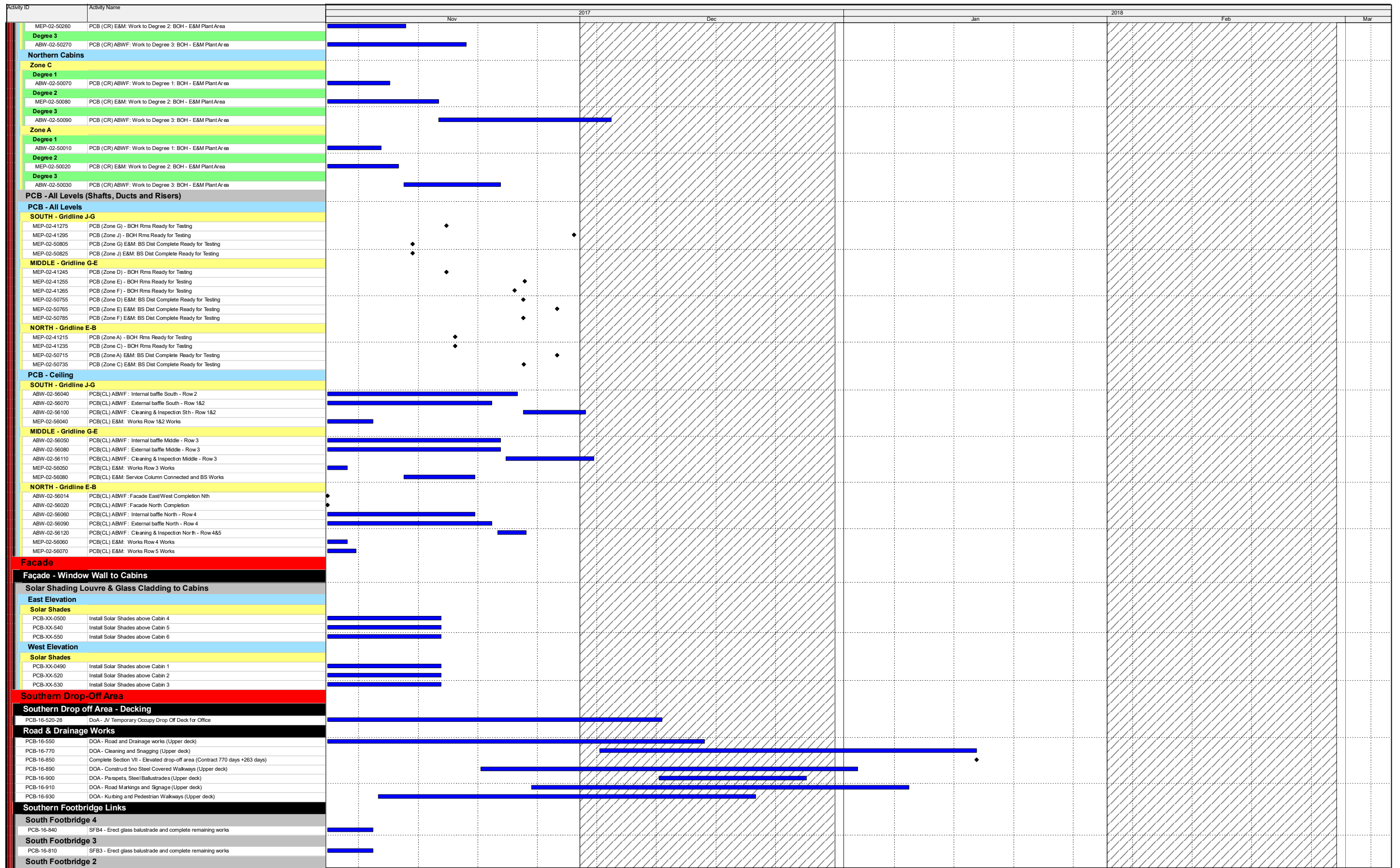


- Actual Work
- Remaining Work
- Critical Remaining Work
- Milestone

**Three Month Rolling Programme**  
 HKMZB HKBCF - Passenger Clearance Building  
 Page 8 of 15

Date	Revision	Checked	Approved







- Actual Work
- Remaining Work
- Critical Remaining Work
- Milestone

**Three Month Rolling Programme**  
 HKMZB HKBCF - Passenger Clearance Building  
 Page 9 of 15

Date	Revision	Checked	Approved



Date	Revision	Checked	Approved




- Actual Work
- Remaining Work
- Critical Remaining Work
- Milestone

**Three Month Rolling Programme**  
 HKMZB HKBCF - Passenger Clearance Building  
 Page 11 of 15

Date	Revision	Checked	Approved





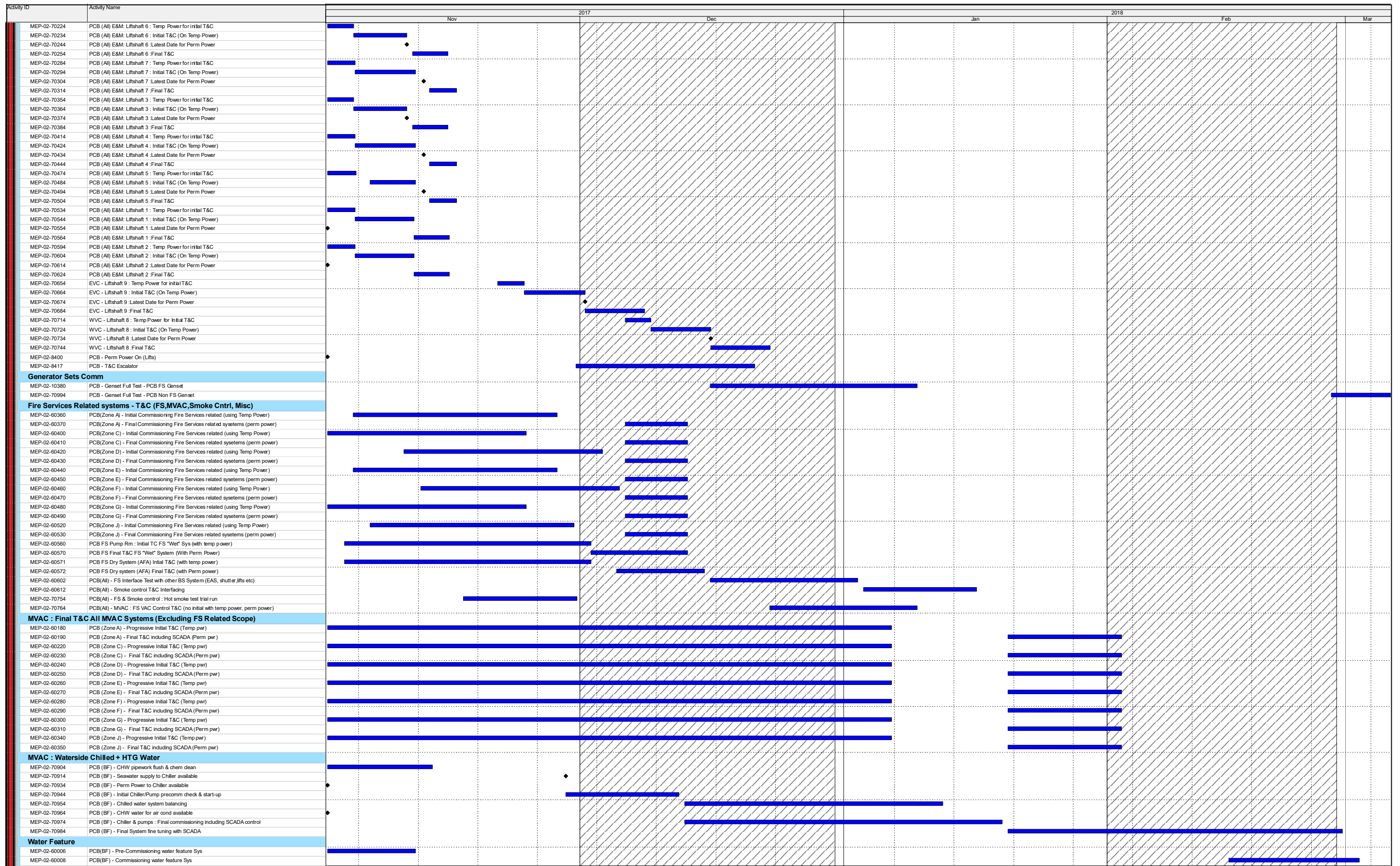
- Actual Work
- Remaining Work
- Critical Remaining Work
- Milestone

## Three Month Rolling Programme

HKMZB HKBCF - Passenger Clearance Building

Page 12 of 15

Date	Revision	Checked	Approved



- Actual Work
- Remaining Work
- Critical Remaining Work
- Milestone

**Three Month Rolling Programme**  
 HKMZB HKBCF - Passenger Clearance Building  
 Page 13 of 15

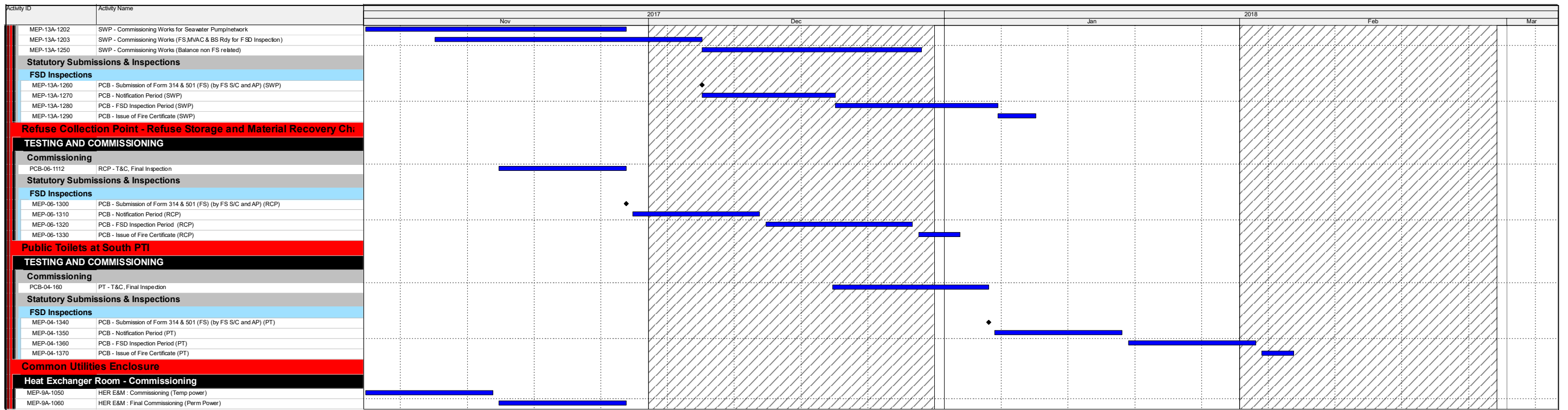
Date	Revision	Checked	Approved

Activity ID	Activity Name	2017			2018		
		Nov	Dec	Jan	Feb	Mar	
MEP-02-60012	PCB(North) - Pre-Commissioning water feature Sys						
MEP-02-60014	PCB(North) - Commissioning water feature Sys						
MEP-02-60016	PCB(Middle) - Pre-Commissioning water feature Sys						
MEP-02-60018	PCB(Middle) - Commissioning water feature Sys						
MEP-02-60022	PCB(South) - Pre-Commissioning water feature Sys						
MEP-02-60024	PCB(South) - Commissioning water feature Sys						
<b>SCADA</b>							
MEP-02-60540	PDB(SCADA) - Software Testing and Commissioning with Systems						
<b>Statutory Submissions &amp; Inspections</b>							
<b>Power - Tx Rms CLP Inspection to Meter Rdy</b>							
MEP-02-70824	PCB(BF) - Final subcircuit T&C/power on (normal)						
<b>Lifts &amp; Escalators Form Submission</b>							
MEP-02-8430	PCB - EMSD Inspection Lift						
MEP-02-8440	PCB - Fireman Lift Certificate (Use Permit Cap. 618)						
MEP-02-8450	PCB - Ready for FSD Inspection						
<b>Non Fire Lift</b>							
MEP-02-70139	PCB - Form LE5 Submission & Notification period Lifts ( 2 nos)						
MEP-02-70149	PCB - EMSD Inspection Lift (Non FS)						
<b>Escalator</b>							
MEP-02-8452	PCB - Form LE5 Submission & Notification period Escalator						
MEP-02-8454	PCB - EMSD Inspection escalator						
MEP-02-8456	PCB - Certificate (Use Permit Cap. 618)						
MEP-02-8458	PCB - Escalator Ready of Final Inspection						
<b>Plumbing - WWO 46 Part IV</b>							
MEP-02-10326	PCB(P&D) - Submit WWO 46 Part 4 to WSD (By PID S/C to WSD)						
MEP-02-10327	PCB(P&D) - Notification Period						
MEP-02-10328	PCB(P&D) - WSD's Inspection and water sampling						
MEP-02-10329	PCB(P&D) - Water Supply connected						
MEP-02-10330	PCB(P&D) - Issue Water Certificate						
<b>Water Feature - WWO 46 Part IV</b>							
MEP-02-10276	PCB(Wtr) - Submit WWO 46 Part 4 to WSD (By PID S/C to WSD) Wtrf						
MEP-02-10277	PCB(Wtr) - Notification Period Wtrf						
MEP-02-10278	PCB(Wtr) - WSD's Inspection and water sampling Wtrf						
MEP-02-10279	PCB(Wtr) - Water Supply connected Wtrf						
MEP-02-10282	PCB(Wtr) - Ready for T&C Water Feature						
<b>Beam Plus</b>							
MEP-02-10237	Beam Plus - Monitoring and Reports						
<b>IAQ Certification</b>							
MEP-02-10250	PCB - IAQ Test						
MEP-02-10260	PCB - IAQ Submission and approval						
<b>Generator Sets - DG Licence</b>							
MEP-02-10350	PCB - Genset Ready for DG Inspection - PCB						
MEP-02-10352	PCB - Notify FSD for DG Inspection - PCB						
MEP-02-10354	PCB - FSD(Vert)/FS Inspection - PCB						
MEP-02-10356	PCB - DG Licence Issued - PCB						
<b>Drainage Connection</b>							
MEP-02-10140	Application: Request Inspection (By Underground Drainage S/C & Bulker to DSD)						
MEP-02-10150	Last manhole connection						
MEP-02-10160	Notification by DSD for handover inspection						
MEP-02-10170	DSD Inspection						
MEP-02-10180	Submit As Built record to DSD						
MEP-02-10190	DSD Issue Completion Advice						
<b>FS Connections and Comm - WWO 46 Part IV</b>							
MEP-02-10070	PCB(FS) - Submit Form WWO 46 Part 4 for Fire Services Water (by FS S/C to WSD)						
MEP-02-10075	PCB(FS) - Notification Period						
MEP-02-10076	PCB(FS) - WSD Inspection and water sampling						
MEP-02-10080	PCB(FS) - Fire Services water supply connected						
MEP-02-10082	PCB(FS) - Issue Water Certificate FS						
MEP-02-10084	PCB(FS) - C3 portion FS water main complete and ready						
<b>FS Pre-test &amp; Rehearsals</b>							
MEP-02-10095	PCB - FSD Dress Rehearsal prior to FSD & T&C for OP Inspection						
<b>FSD Final Inspections</b>							
MEP-02-10210	PCB - FSD Inspection Period incl Hot Smoke test						
MEP-02-10220	PCB - Issue of Fire Certificate						
<b>OP Process by TPIDC/AP/RSE</b>							
<b>Detail OP Process</b>							
MEP-02-19820	PCB - Completion of works for KD-13 (Stage 4 DOC 1 upto R/F, DOC 2 BOH)						
MEP-02-19830	PCB - Completion of works for KD-14 (Stage 5 DOC 3 BOH)						
<b>Access for Interface Contractors</b>							
MEP-02-19791	PCB - Interface Contractors carry out works						
<b>Generator Set Building</b>							
<b>Dangerous Good License</b>							
<b>Generator Set Bldg - DG Licence</b>							
MEP-07-10364	GSB - DG Licence Issued - Genset Bldg						
<b>TESTING AND COMMISSIONING</b>							
<b>Commissioning</b>							
MEP-07-1008	GSB - Generator Set Building Commissioning ( Perm power)						
MEP-07-1010	GSB - Genset Full Test - Genset Bldg - 2 Nos pr br to FSD Inspe						
<b>Statutory Submissions &amp; Inspections</b>							
MEP-07-10374	PCB - Submission of Form 314 & 501 (FS) (by FS S/C and AP) (GEN)						
MEP-07-10384	PCB - Notification Period (GEN)						
MEP-07-10394	PCB - FSD Inspection Period (GEN)						
MEP-07-10404	PCB - Issue of Fire Certificate (GEN)						
<b>Seawater Pump House</b>							
<b>TESTING AND COMMISSIONING</b>							
<b>Commissioning</b>							

- Actual Work
- Remaining Work
- Critical Remaining Work
- Milestone

**Three Month Rolling Programme**  
 HKMZB HKBCF - Passenger Clearance Building  
 Page 14 of 15

Date	Revision	Checked	Approved



- Actual Work
- Remaining Work
- Critical Remaining Work
- Milestone

**Three Month Rolling Programme**  
 HKMZB HKBCF - Passenger Clearance Building  
 Page 15 of 15

Date	Revision	Checked	Approved



路政署  
**HIGHWAYS DEPARTMENT**

港珠澳大橋香港工程管理處  
Hong Kong - Zhuhai - Macao Bridge  
Hong Kong Project Management Office

Contract No. HY/2013/01  
Hong Kong-Zhuhai-Macao Bridge  
Hong Kong Boundary Crossing Facilities – Passenger Clearance Building  
38<sup>th</sup> Monthly EM&A Report

---

## **APPENDIX D**

---

Monitoring Data and Graphical Plot  
(Air Quality, Noise and water Quality)

## Air Quality Monitoring Data

Project	Date (yyyy-mm-dd)	Station	Time	Parameter	Results	Unit
HKBCF	2017-11-01	AMS2 Tung Chung Pier	13:00	1-hr TSP	109	µg/m <sup>3</sup>
HKBCF	2017-11-01	AMS2 Tung Chung Pier	14:00	1-hr TSP	145	µg/m <sup>3</sup>
HKBCF	2017-11-01	AMS2 Tung Chung Pier	15:00	1-hr TSP	99	µg/m <sup>3</sup>
HKBCF	2017-11-07	AMS2 Tung Chung Pier	12:55	1-hr TSP	269	µg/m <sup>3</sup>
HKBCF	2017-11-07	AMS2 Tung Chung Pier	13:55	1-hr TSP	312	µg/m <sup>3</sup>
HKBCF	2017-11-07	AMS2 Tung Chung Pier	14:55	1-hr TSP	310	µg/m <sup>3</sup>
HKBCF	2017-11-13	AMS2 Tung Chung Pier	12:55	1-hr TSP	81	µg/m <sup>3</sup>
HKBCF	2017-11-13	AMS2 Tung Chung Pier	13:55	1-hr TSP	106	µg/m <sup>3</sup>
HKBCF	2017-11-13	AMS2 Tung Chung Pier	14:55	1-hr TSP	113	µg/m <sup>3</sup>
HKBCF	2017-11-17	AMS2 Tung Chung Pier	13:00	1-hr TSP	107	µg/m <sup>3</sup>
HKBCF	2017-11-17	AMS2 Tung Chung Pier	14:00	1-hr TSP	110	µg/m <sup>3</sup>
HKBCF	2017-11-17	AMS2 Tung Chung Pier	15:00	1-hr TSP	108	µg/m <sup>3</sup>
HKBCF	2017-11-23	AMS2 Tung Chung Pier	13:00	1-hr TSP	52	µg/m <sup>3</sup>
HKBCF	2017-11-23	AMS2 Tung Chung Pier	14:00	1-hr TSP	62	µg/m <sup>3</sup>
HKBCF	2017-11-23	AMS2 Tung Chung Pier	15:00	1-hr TSP	51	µg/m <sup>3</sup>
HKBCF	2017-11-29	AMS2 Tung Chung Pier	12:55	1-hr TSP	62	µg/m <sup>3</sup>
HKBCF	2017-11-29	AMS2 Tung Chung Pier	13:55	1-hr TSP	87	µg/m <sup>3</sup>
HKBCF	2017-11-29	AMS2 Tung Chung Pier	14:55	1-hr TSP	14	µg/m <sup>3</sup>
HKBCF	2017-11-06	AMS2 Tung Chung Pier	8:00	24-hr TSP	99	µg/m <sup>3</sup>
HKBCF	2017-11-10	AMS2 Tung Chung Pier	8:00	24-hr TSP	133	µg/m <sup>3</sup>
HKBCF	2017-11-16	AMS2 Tung Chung Pier	8:00	24-hr TSP	52	µg/m <sup>3</sup>
HKBCF	2017-11-22	AMS2 Tung Chung Pier	8:00	24-hr TSP	111	µg/m <sup>3</sup>
HKBCF	2017-11-28	AMS2 Tung Chung Pier	8:00	24-hr TSP	150	µg/m <sup>3</sup>

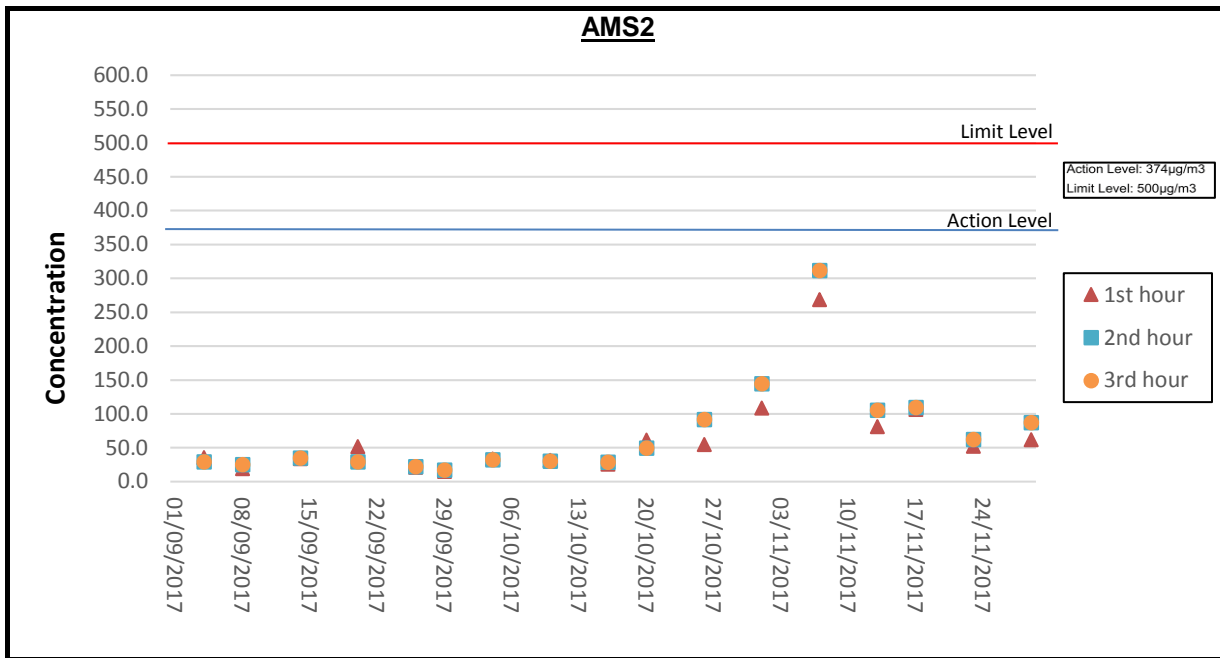


## Air Quality Monitoring Data

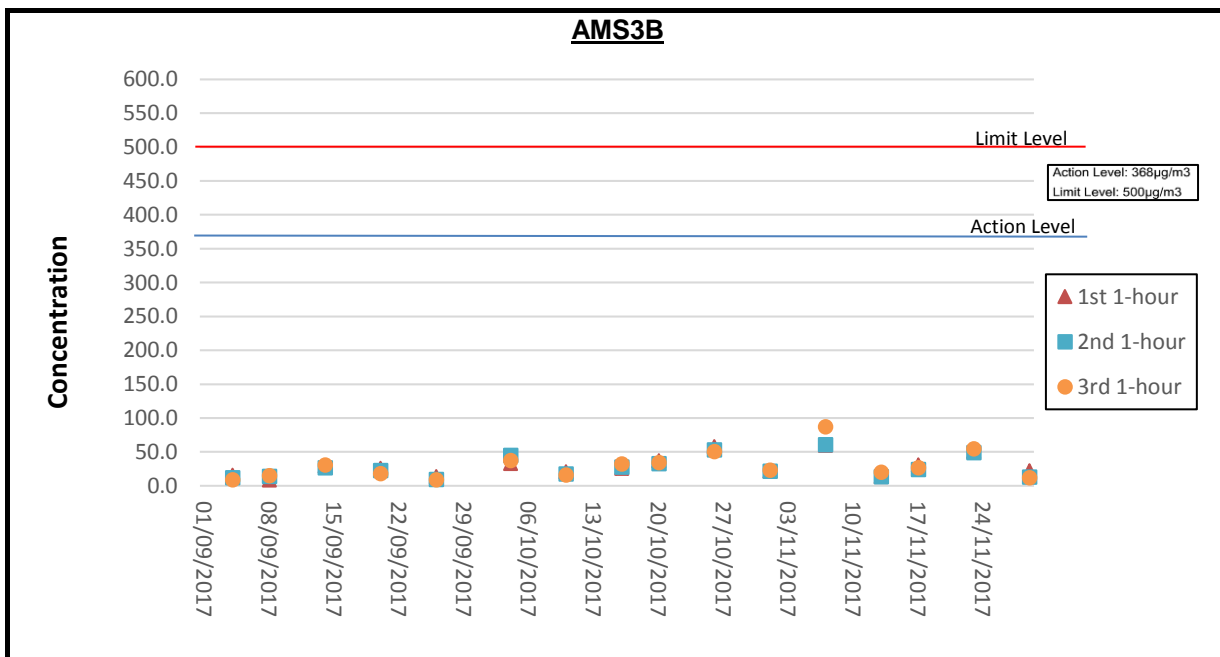
Project	Date (yyyy-mm-dd)	Station	Time	Parameter	Results	Unit
HKBCF	2017-11-01	AMS3B Site Office	08:50	1-hr TSP	22	µg/m <sup>3</sup>
HKBCF	2017-11-01	AMS3B Site Office	09:50	1-hr TSP	22	µg/m <sup>3</sup>
HKBCF	2017-11-01	AMS3B Site Office	10:50	1-hr TSP	23	µg/m <sup>3</sup>
HKBCF	2017-11-07	AMS3B Site Office	10:00	1-hr TSP	60	µg/m <sup>3</sup>
HKBCF	2017-11-07	AMS3B Site Office	11:00	1-hr TSP	61	µg/m <sup>3</sup>
HKBCF	2017-11-07	AMS3B Site Office	12:55	1-hr TSP	87	µg/m <sup>3</sup>
HKBCF	2017-11-13	AMS3B Site Office	09:00	1-hr TSP	13	µg/m <sup>3</sup>
HKBCF	2017-11-13	AMS3B Site Office	10:00	1-hr TSP	14	µg/m <sup>3</sup>
HKBCF	2017-11-13	AMS3B Site Office	11:00	1-hr TSP	20	µg/m <sup>3</sup>
HKBCF	2017-11-17	AMS3B Site Office	09:00	1-hr TSP	31	µg/m <sup>3</sup>
HKBCF	2017-11-17	AMS3B Site Office	10:00	1-hr TSP	25	µg/m <sup>3</sup>
HKBCF	2017-11-17	AMS3B Site Office	11:00	1-hr TSP	27	µg/m <sup>3</sup>
HKBCF	2017-11-23	AMS3B Site Office	08:55	1-hr TSP	51	µg/m <sup>3</sup>
HKBCF	2017-11-23	AMS3B Site Office	09:55	1-hr TSP	49	µg/m <sup>3</sup>
HKBCF	2017-11-23	AMS3B Site Office	10:55	1-hr TSP	55	µg/m <sup>3</sup>
HKBCF	2017-11-29	AMS3B Site Office	09:00	1-hr TSP	22	µg/m <sup>3</sup>
HKBCF	2017-11-29	AMS3B Site Office	10:00	1-hr TSP	13	µg/m <sup>3</sup>
HKBCF	2017-11-29	AMS3B Site Office	11:00	1-hr TSP	12	µg/m <sup>3</sup>
HKBCF	2017-11-06	AMS3B Site Office	08:00	24-hr TSP	94	µg/m <sup>3</sup>
HKBCF	2017-11-10	AMS3B Site Office	08:00	24-hr TSP	120	µg/m <sup>3</sup>
HKBCF	2017-11-16	AMS3B Site Office	08:00	24-hr TSP	57	µg/m <sup>3</sup>
HKBCF	2017-11-22	AMS3B Site Office	08:00	24-hr TSP	101	µg/m <sup>3</sup>
HKBCF	2017-11-28	AMS3B Site Office	08:00	24-hr TSP	168	µg/m <sup>3</sup>

## Air Quality Monitoring Data

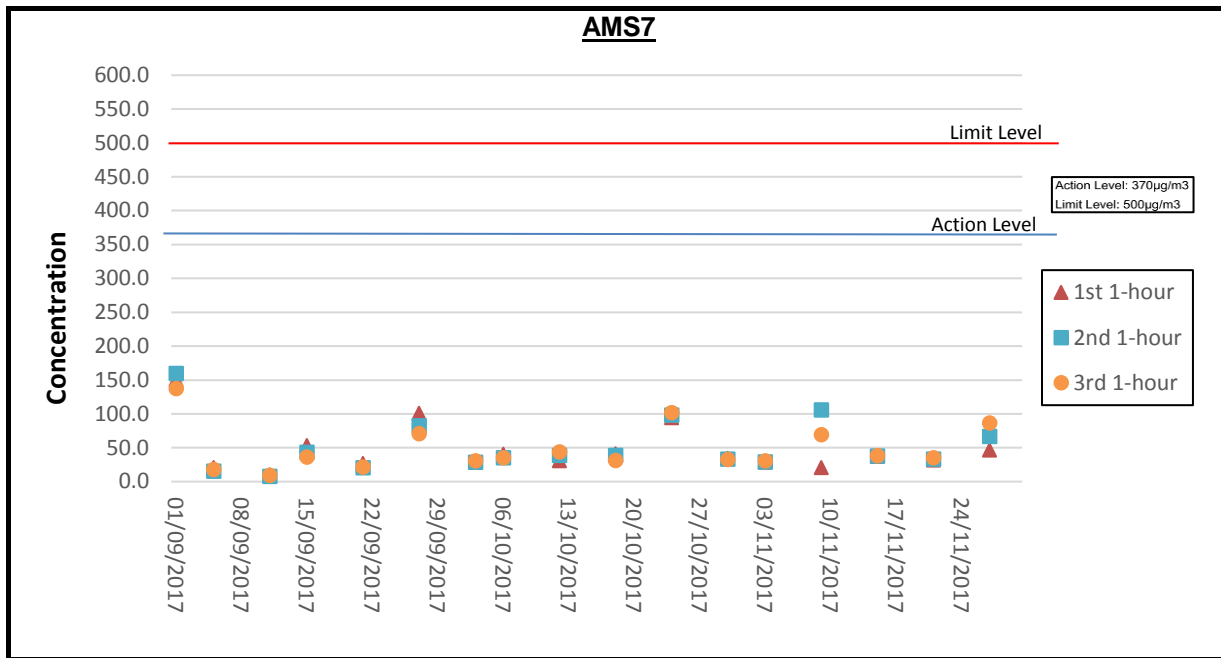
Project	Date (yyyy-mm-dd)	Station	Time	Parameter	Results	Unit
HKBCF	2017-11-03	AMS7 HK SkyCity Marriott Hotel	14:08	1-hr TSP	29	$\mu\text{g}/\text{m}^3$
HKBCF	2017-11-03	AMS7 HK SkyCity Marriott Hotel	15:08	1-hr TSP	29	$\mu\text{g}/\text{m}^3$
HKBCF	2017-11-03	AMS7 HK SkyCity Marriott Hotel	16:08	1-hr TSP	31	$\mu\text{g}/\text{m}^3$
HKBCF	2017-11-09	AMS7 HK SkyCity Marriott Hotel	14:00	1-hr TSP	21	$\mu\text{g}/\text{m}^3$
HKBCF	2017-11-09	AMS7 HK SkyCity Marriott Hotel	15:00	1-hr TSP	106	$\mu\text{g}/\text{m}^3$
HKBCF	2017-11-09	AMS7 HK SkyCity Marriott Hotel	16:00	1-hr TSP	70	$\mu\text{g}/\text{m}^3$
HKBCF	2017-11-15	AMS7 HK SkyCity Marriott Hotel	13:50	1-hr TSP	38	$\mu\text{g}/\text{m}^3$
HKBCF	2017-11-15	AMS7 HK SkyCity Marriott Hotel	14:50	1-hr TSP	38	$\mu\text{g}/\text{m}^3$
HKBCF	2017-11-15	AMS7 HK SkyCity Marriott Hotel	15:50	1-hr TSP	39	$\mu\text{g}/\text{m}^3$
HKBCF	2017-11-21	AMS7 HK SkyCity Marriott Hotel	09:10	1-hr TSP	32	$\mu\text{g}/\text{m}^3$
HKBCF	2017-11-21	AMS7 HK SkyCity Marriott Hotel	10:10	1-hr TSP	33	$\mu\text{g}/\text{m}^3$
HKBCF	2017-11-21	AMS7 HK SkyCity Marriott Hotel	11:10	1-hr TSP	36	$\mu\text{g}/\text{m}^3$
HKBCF	2017-11-27	AMS7 HK SkyCity Marriott Hotel	14:00	1-hr TSP	47	$\mu\text{g}/\text{m}^3$
HKBCF	2017-11-27	AMS7 HK SkyCity Marriott Hotel	15:00	1-hr TSP	67	$\mu\text{g}/\text{m}^3$
HKBCF	2017-11-27	AMS7 HK SkyCity Marriott Hotel	16:00	1-hr TSP	87	$\mu\text{g}/\text{m}^3$
HKBCF	2017-11-02	AMS7 HK SkyCity Marriott Hotel	08:00	24-hr TSP	118	$\mu\text{g}/\text{m}^3$
HKBCF	2017-11-08	AMS7 HK SkyCity Marriott Hotel	08:00	24-hr TSP	90	$\mu\text{g}/\text{m}^3$
HKBCF	2017-11-14	AMS7 HK SkyCity Marriott Hotel	08:00	24-hr TSP	54	$\mu\text{g}/\text{m}^3$
HKBCF	2017-11-20	AMS7 HK SkyCity Marriott Hotel	08:00	24-hr TSP	64	$\mu\text{g}/\text{m}^3$
HKBCF	2017-11-24	AMS7 HK SkyCity Marriott Hotel	08:00	24-hr TSP	94	$\mu\text{g}/\text{m}^3$
HKBCF	2017-11-30	AMS7 HK SkyCity Marriott Hotel	08:00	24-hr TSP	78	$\mu\text{g}/\text{m}^3$



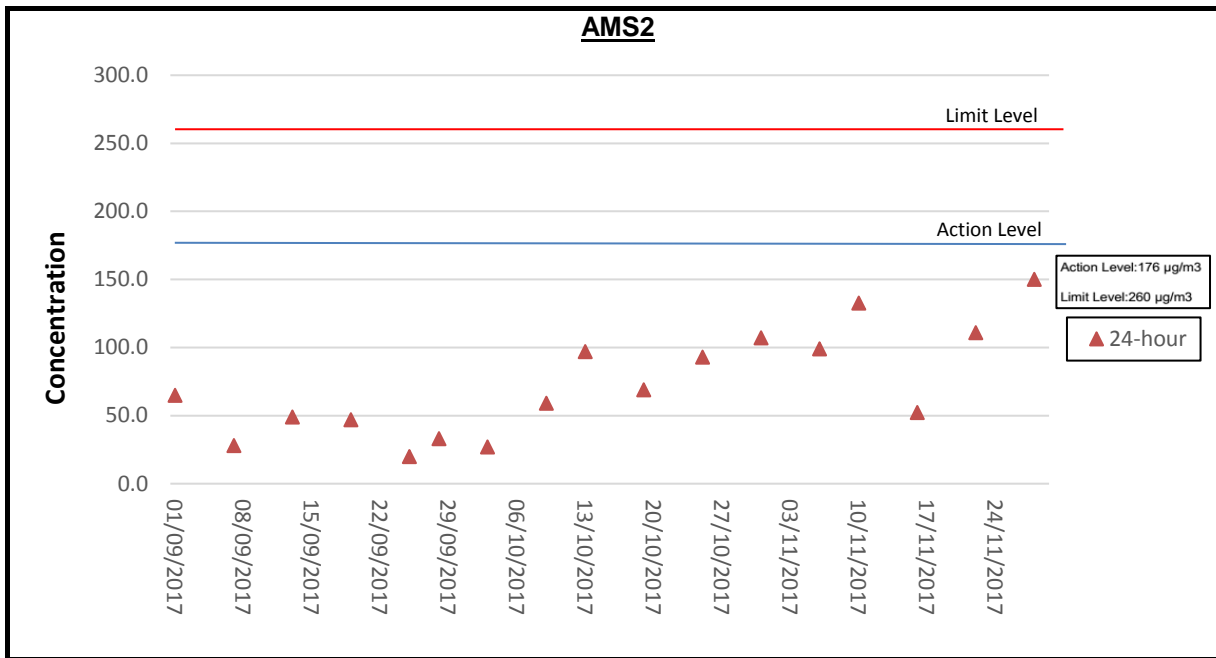
Remark: The air quality monitoring before 1 September 2017 are conducted by Contract No. HY/2010/02 Hong Kong-Zhuhai-Macao Bridge HKBCF – Reclamation Works. Please refer the monitoring results for August 2017 in the published Monthly EM&A Report for Contract No. HY/2010/02.



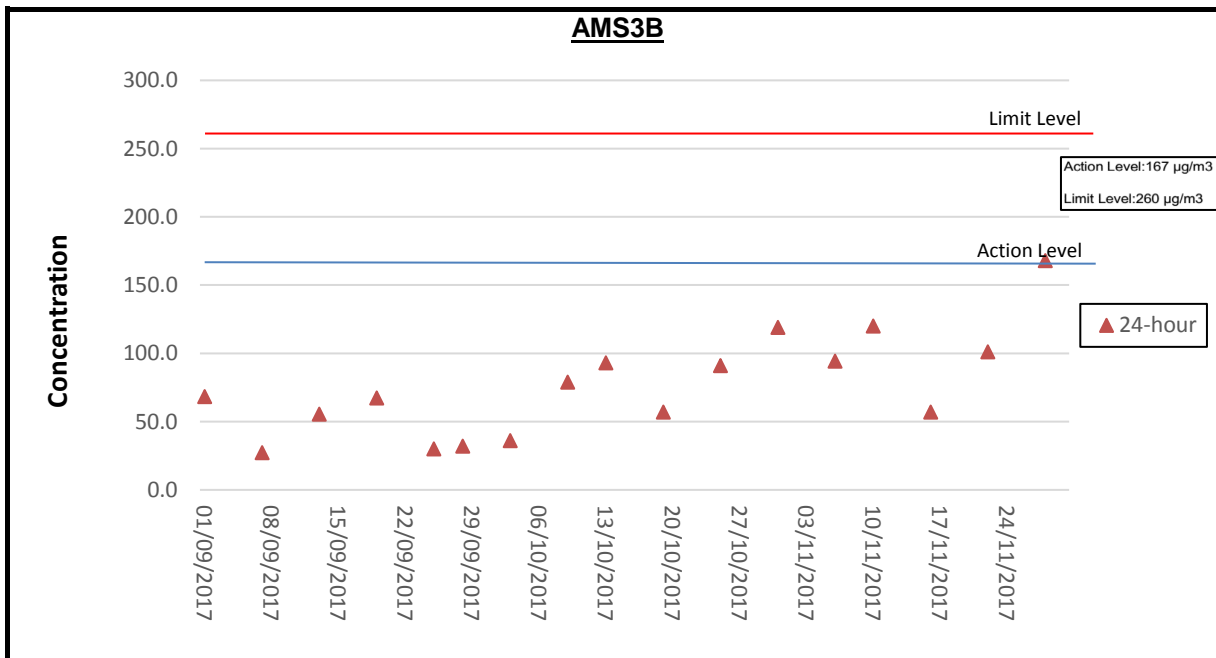
Remark: The air quality monitoring before 1 September 2017 are conducted by Contract No. HY/2010/02 Hong Kong-Zhuhai-Macao Bridge HKBCF – Reclamation Works. Please refer the monitoring results for August 2017 in the published Monthly EM&A Report for Contract No. HY/2010/02.



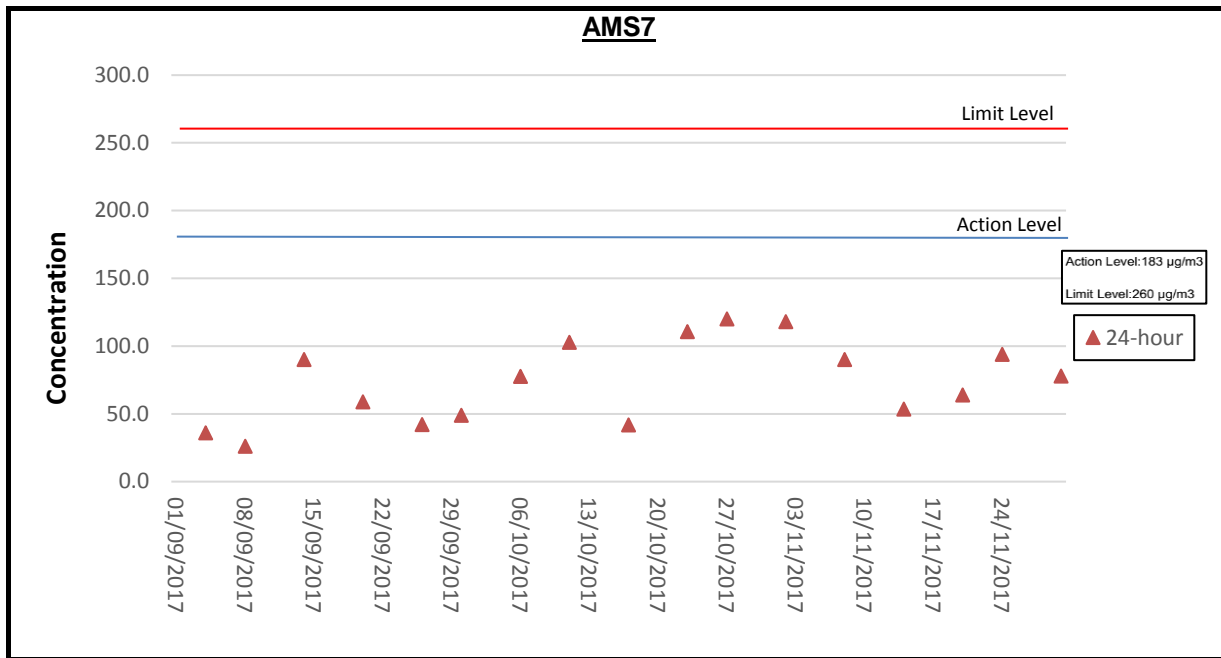
Remark: The air quality monitoring before 1 September 2017 are conducted by Contract No. HY/2010/02 Hong Kong-Zhuhai-Macao Bridge HKBCF – Reclamation Works. Please refer the monitoring results for August 2017 in the published Monthly EM&A Report for Contract No. HY/2010/02.



Remark: The air quality monitoring before 1 September 2017 are conducted by Contract No. HY/2010/02 Hong Kong-Zhuhai-Macao Bridge HKBCF – Reclamation Works. Please refer the monitoring results from for August 2017 in the published Monthly EM&A Report for Contract No. HY/2010/02.



Remark: The air quality monitoring before 1 September 2017 are conducted by Contract No. HY/2010/02 Hong Kong-Zhuhai-Macao Bridge HKBCF – Reclamation Works. Please refer the monitoring results for August 2017 in the published Monthly EM&A Report for Contract No. HY/2010/02.



Remark: The air quality monitoring before 1 September 2017 are conducted by Contract No. HY/2010/02 Hong Kong-Zhuhai-Macao Bridge HKBCF – Reclamation Works. Please refer the monitoring results for August 2017 in the published Monthly EM&A Report for Contract No. HY/2010/02.



Noise Monitoring Data

Project	Works	Date (yyyy-mm-dd)	Station	Weather Condition	Time	Noise Level for 30 min, dB(A)*			Wind Speed, m/s	Façade/Free Field	Remark
						Leq	L10	L90			
HKBCF	HY/2013/01	2017-11-01	NMS3B	Suny	9:40	67	71	59	<5	Free-field*	
HKBCF	HY/2013/01	2017-11-07	NMS3B	Fine	10:16	68 <sup>^</sup>	71	60	<5	Free-field*	School Exam Period
HKBCF	HY/2013/01	2017-11-09	NMS2	Sunny	14:46	65	68	61	<5	Façade	
HKBCF	HY/2013/01	2017-11-13	NMS3B	Suny	10:03	66 <sup>#</sup>	71	58	<5	Free-field*	School Exam Period
HKBCF	HY/2013/01	2017-11-15	NMS2	Sunny	14:42	65	68	61	<5	Façade	
HKBCF	HY/2013/01	2017-11-21	NMS2	Sunny	14:56	66	68	62	<5	Façade	
HKBCF	HY/2013/01	2017-11-23	NMS3B	Suny	9:54	66	70	58	<5	Free-field*	
HKBCF	HY/2013/01	2017-11-27	NMS2	Cloudy	14:56	65	68	60	<5	Façade	
HKBCF	HY/2013/01	2017-11-29	NMS3B	Suny	10:30	65	70	57	<5	Free-field*	

Remarks

\*A correction of +3dB(A) was made to the free-field measurement.

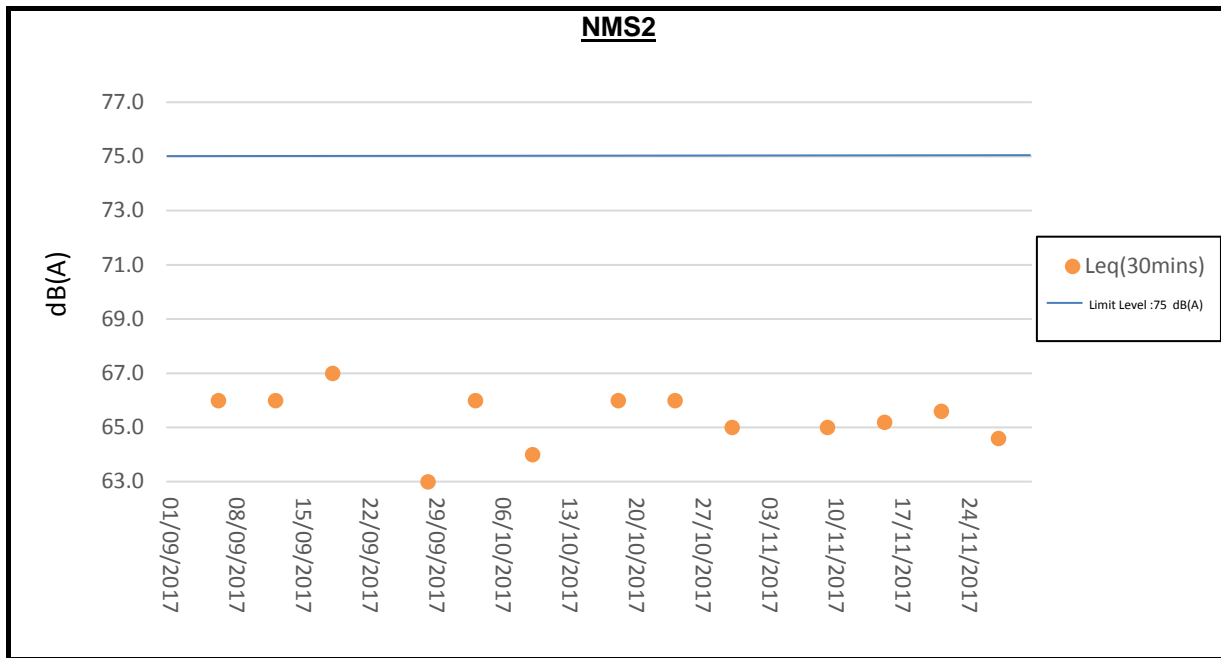
The examination period of Ho Yu College was 2 – 15 November 2017, the Limit Level of 65 dB(A) was applied.

<sup>^</sup>The measured noise level was 67.5 dB(A) on 7 Nov 2017 at Station NMS3B, which exceeded the noise level of 65dB(A) during examination period and it was higher than the baseline level of 66.3 dB(A).

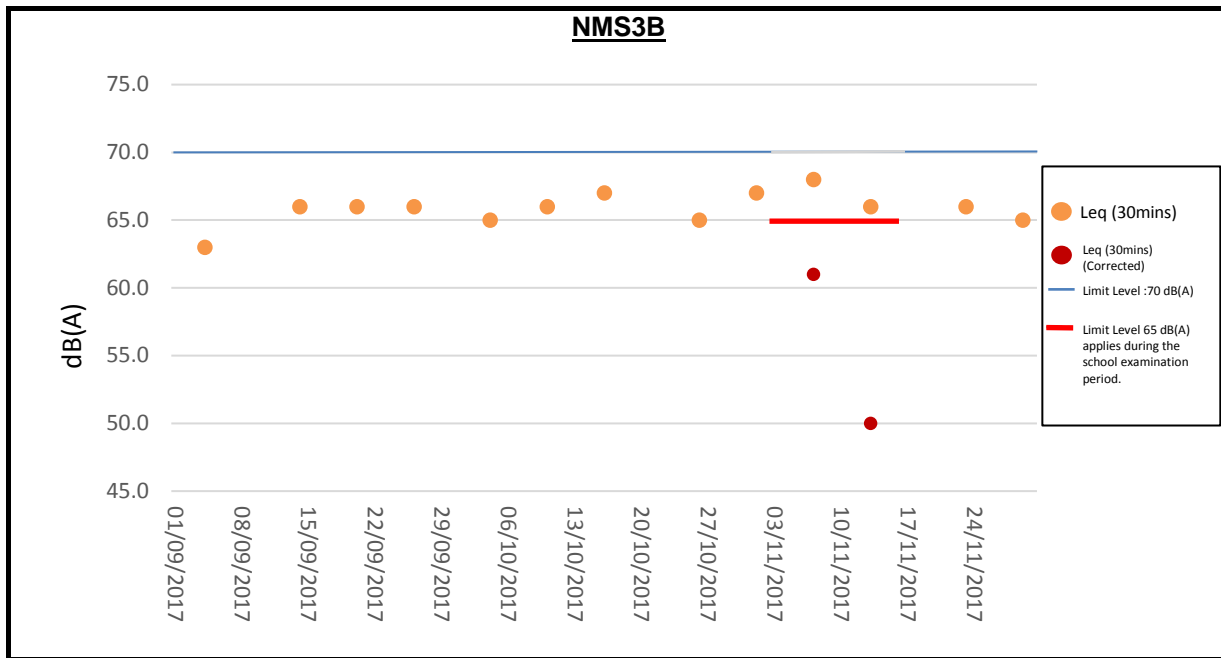
Therefore, baseline correction was carried out and the corrected noise level which solely represent the noise level of Construction works are 61.3 dB(A). As such the EAP was not triggered.

<sup>#</sup>The measured noise level was 66.4 dB(A) on 7 Nov 2017 at Station NMS3B, which exceeded the noise level of 65dB(A) during examination period and it was higher than the baseline level of 66.3 dB(A).

Therefore, baseline correction was carried out and the corrected noise level which solely represent the noise level of Construction works are 50.0 dB(A). As such the EAP was not triggered.



Remark: The noise monitoring before 1 September 2017 are conducted by Contract No. HY/2010/02 Hong Kong-Zhuhai-Macao Bridge HKBCF – Reclamation Works. Please refer the monitoring results for August 2017 in the published Monthly EM&A Report for Contract No. HY/2010/02.



Remark: The noise monitoring before 1 September 2017 are conducted by Contract No. HY/2010/02 Hong Kong-Zhuhai-Macao Bridge HKBCF – Reclamation Works. Please refer the monitoring results for August 2017 in the published Monthly EM&A Report for Contract No. HY/2010/02.

The measured noise level was 67.5 dB(A) on 7 Nov 2017 at Station NMS3B, which exceeded the noise level of 65dB(A) during examination period and it was higher than the baseline level of 66.3 dB(A). Therefore, baseline correction was carried out and the corrected noise level which solely represent the noise level of Construction works are 61.3 dB(A). As such the EAP was not triggered.

The measured noise level was 66.4 dB(A) on 7 Nov 2017 at Station NMS3B, which exceeded the noise level of 65dB(A) during examination period and it was higher than the baseline level of 66.3 dB(A). Therefore, baseline correction was carried out and the corrected noise level which solely represent the noise level of Construction works are 50.0 dB(A). As such the EAP was not triggered.

Water Quality Monitoring Data

Project	Works	Date (yyyy-mm-dd)	Tide	Weather Condition	Station	Time	Depth, m	Level	Level_Code	Replicate	Temperature, °C	pH	Salinity, ppt	DO, %	DO, mg/L	Turbidity, NTU	SS, mg/L	Site Observation
HKBCF	HY/2013/01	2017-11-01	Mid-Ebb	Sunny	SR10A(N)	9:08:00	1.0	Surface	1	1	25.70	8.00	32.70	88.0	6.00	5.9	8.0	
HKBCF	HY/2013/01	2017-11-01	Mid-Ebb	Sunny	SR10A(N)	9:08:00	1.0	Surface	1	2	25.90	7.90	32.50	87.9	5.90	6.0	7.1	
HKBCF	HY/2013/01	2017-11-01	Mid-Ebb	Sunny	SR10A(N)	9:08:00	6.4	Middle	2	1	25.70	8.00	32.70	88.0	6.00	5.6	6.8	
HKBCF	HY/2013/01	2017-11-01	Mid-Ebb	Sunny	SR10A(N)	9:08:00	6.4	Middle	2	2	25.90	7.90	32.50	87.9	6.00	5.7	6.1	
HKBCF	HY/2013/01	2017-11-01	Mid-Ebb	Sunny	SR10A(N)	9:08:00	11.8	Bottom	3	1	25.70	8.00	32.70	88.1	6.00	5.9	8.9	
HKBCF	HY/2013/01	2017-11-01	Mid-Ebb	Sunny	SR10A(N)	9:08:00	11.8	Bottom	3	2	25.90	7.90	32.50	88.0	6.00	5.9	9.0	
HKBCF	HY/2013/01	2017-11-01	Mid-Ebb	Sunny	SR10B(N2)	9:18:00	1.0	Surface	1	1	25.80	8.00	32.70	88.2	6.00	5.3	8.7	
HKBCF	HY/2013/01	2017-11-01	Mid-Ebb	Sunny	SR10B(N2)	9:18:00	1.0	Surface	1	2	25.90	7.90	32.50	87.9	6.00	5.3	9.6	
HKBCF	HY/2013/01	2017-11-01	Mid-Ebb	Sunny	SR10B(N2)	9:18:00	4.5	Middle	2	1	25.70	8.00	32.70	88.5	6.00	5.5	8.6	
HKBCF	HY/2013/01	2017-11-01	Mid-Ebb	Sunny	SR10B(N2)	9:18:00	4.5	Middle	2	2	25.90	7.90	32.50	87.9	6.00	5.4	8.3	
HKBCF	HY/2013/01	2017-11-01	Mid-Ebb	Sunny	SR10B(N2)	9:18:00	7.9	Bottom	3	1	25.70	8.00	32.70	89.4	6.10	5.3	11.1	
HKBCF	HY/2013/01	2017-11-01	Mid-Ebb	Sunny	SR10B(N2)	9:18:00	7.9	Bottom	3	2	25.90	7.90	32.50	88.6	6.00	5.3	9.8	
HKBCF	HY/2013/01	2017-11-01	Mid-Ebb	Sunny	CSA	9:11:00	1.0	Surface	1	1	26.00	7.90	32.50	90.7	6.10	3.9	6.2	
HKBCF	HY/2013/01	2017-11-01	Mid-Ebb	Sunny	CSA	9:11:00	1.0	Surface	1	2	25.80	8.00	32.40	88.0	6.00	4.5	5.1	
HKBCF	HY/2013/01	2017-11-01	Mid-Ebb	Sunny	CSA	9:11:00	16.3	Middle	2	1	26.00	7.90	32.60	89.5	6.00	4.0	4.4	
HKBCF	HY/2013/01	2017-11-01	Mid-Ebb	Sunny	CSA	9:11:00	16.3	Middle	2	2	25.80	8.00	32.30	86.4	5.90	4.8	5.5	
HKBCF	HY/2013/01	2017-11-01	Mid-Ebb	Sunny	CSA	9:11:00	31.5	Bottom	3	1	26.00	7.90	32.90	90.1	6.10	4.0	7.6	
HKBCF	HY/2013/01	2017-11-01	Mid-Ebb	Sunny	CSA	9:11:00	31.5	Bottom	3	2	25.80	8.00	32.20	86.0	5.80	4.7	8.0	
HKBCF	HY/2013/01	2017-11-01	Mid-Ebb	Sunny	CS6	9:28:00	1.0	Surface	1	1	25.90	8.20	32.70	90.0	6.10	3.2	6.7	
HKBCF	HY/2013/01	2017-11-01	Mid-Ebb	Sunny	CS6	9:28:00	1.0	Surface	1	2	25.90	8.10	32.70	89.9	6.10	3.7	6.8	
HKBCF	HY/2013/01	2017-11-01	Mid-Ebb	Sunny	CS6	9:28:00	4.8	Middle	2	1	25.80	8.20	32.70	89.3	6.00	3.4	6.0	
HKBCF	HY/2013/01	2017-11-01	Mid-Ebb	Sunny	CS6	9:28:00	4.8	Middle	2	2	25.90	8.10	32.70	89.2	6.00	4.1	5.1	
HKBCF	HY/2013/01	2017-11-01	Mid-Ebb	Sunny	CS6	9:28:00	8.5	Bottom	3	1	25.80	8.20	32.70	89.4	6.10	4.5	9.6	
HKBCF	HY/2013/01	2017-11-01	Mid-Ebb	Sunny	CS6	9:28:00	8.5	Bottom	3	2	25.90	8.10	32.70	89.4	6.00	5.5	10.4	
HKBCF	HY/2013/01	2017-11-01	Mid-Ebb	Sunny	CS4	11:03:00	1.0	Surface	1	1	25.80	8.30	32.40	118.4	8.00	2.3	4.5	
HKBCF	HY/2013/01	2017-11-01	Mid-Ebb	Sunny	CS4	11:03:00	1.0	Surface	1	2	25.80	8.30	32.40	118.7	8.00	2.4	4.1	
HKBCF	HY/2013/01	2017-11-01	Mid-Ebb	Sunny	CS4	11:03:00	9.8	Middle	2	1	25.10	8.30	32.30	111.1	7.60	3.4	5.9	
HKBCF	HY/2013/01	2017-11-01	Mid-Ebb	Sunny	CS4	11:03:00	9.8	Middle	2	2	25.10	8.30	32.30	111.3	7.60	3.7	4.7	
HKBCF	HY/2013/01	2017-11-01	Mid-Ebb	Sunny	CS4	11:03:00	18.6	Bottom	3	1	25.00	8.30	32.30	111.2	7.70	8.7	7.9	
HKBCF	HY/2013/01	2017-11-01	Mid-Ebb	Sunny	CS4	11:03:00	18.6	Bottom	3	2	25.00	8.30	32.30	111.4	7.70	9.0	6.5	
HKBCF	HY/2013/01	2017-11-01	Mid-Ebb	Sunny	SR6	10:40:00	1.0	Surface	1	1	25.00	8.00	32.80	104.2	7.20	7.9	8.2	
HKBCF	HY/2013/01	2017-11-01	Mid-Ebb	Sunny	SR6	10:40:00	1.0	Surface	1	2	24.70	8.00	32.80	101.4	7.00	8.0	8.9	
HKBCF	HY/2013/01	2017-11-01	Mid-Ebb	Sunny	SR6	10:40:00		Middle	2	1								
HKBCF	HY/2013/01	2017-11-01	Mid-Ebb	Sunny	SR6	10:40:00		Middle	2	2								
HKBCF	HY/2013/01	2017-11-01	Mid-Ebb	Sunny	SR6	10:40:00	3.9	Bottom	3	1	24.90	8.00	32.80	103.7	7.10	13.9	8.5	
HKBCF	HY/2013/01	2017-11-01	Mid-Ebb	Sunny	SR6	10:40:00	3.9	Bottom	3	2	24.60	8.00	32.80	100.5	6.90	14.0	9.2	
HKBCF	HY/2013/01	2017-11-01	Mid-Ebb	Sunny	CS(Mf)3(N)	10:21:00	1.0	Surface	1	1	25.10	8.10	32.10	119.7	8.20	3.5	9.1	
HKBCF	HY/2013/01	2017-11-01	Mid-Ebb	Sunny	CS(Mf)3(N)	10:21:00	1.0	Surface	1	2	24.90	8.20	32.20	118.1	8.20	3.3	9.7	
HKBCF	HY/2013/01	2017-11-01	Mid-Ebb	Sunny	CS(Mf)3(N)	10:21:00	3.6	Middle	2	1	25.00	8.10	32.30	110.9	7.60	5.8	9.3	
HKBCF	HY/2013/01	2017-11-01	Mid-Ebb	Sunny	CS(Mf)3(N)	10:21:00	3.6	Middle	2	2	24.70	8.10	32.30	108.9	7.50	6.2	8.4	
HKBCF	HY/2013/01	2017-11-01	Mid-Ebb	Sunny	CS(Mf)3(N)	10:21:00	6.2	Bottom	3	1	24.90	8.00	32.70	106.6	7.30	10.8	8.1	
HKBCF	HY/2013/01	2017-11-01	Mid-Ebb	Sunny	CS(Mf)3(N)	10:21:00	6.2	Bottom	3	2	24.60	8.10	32.70	103.2	7.10	10.7	9.9	
HKBCF	HY/2013/01	2017-11-01	Mid-Ebb	Sunny	SR5(N)	9:59:00	1.0	Surface	1	1	25.50	8.10	32.20	113.1	7.70	3.8	10.5	
HKBCF	HY/2013/01	2017-11-01	Mid-Ebb	Sunny	SR5(N)	9:59:00	1.0	Surface	1	2	25.30	8.10	32.30	111.4	7.60	4.3	10.1	
HKBCF	HY/2013/01	2017-11-01	Mid-Ebb	Sunny	SR5(N)	9:59:00	4.7	Middle	2	1	25.50	8.00	32.30	105.6	7.20	7.9	11.7	
HKBCF	HY/2013/01	2017-11-01	Mid-Ebb	Sunny	SR5(N)	9:59:00	4.7	Middle	2	2	25.20	8.10	32.30	102.4	7.00	8.1	12.6	
HKBCF	HY/2013/01	2017-11-01	Mid-Ebb	Sunny	SR5(N)	9:59:00	8.3	Bottom	3	1	25.40	8.00	32.40	106.6	7.30	9.9	12.9	
HKBCF	HY/2013/01	2017-11-01	Mid-Ebb	Sunny	SR5(N)	9:59:00	8.3	Bottom	3	2	25.20	8.10	32.30	103.1	7.10	9.3	15.2	
HKBCF	HY/2013/01	2017-11-01	Mid-Ebb	Sunny	IS10(N)	9:52:00	1.0	Surface	1	1	25.70	8.00	32.30	102.9	7.00	7.6	11.8	
HKBCF	HY/2013/01	2017-11-01	Mid-Ebb	Sunny	IS10(N)	9:52:00	1.0	Surface	1	2	25.40	8.00	32.40	99.9	6.80	7.8	13.0	
HKBCF	HY/2013/01	2017-11-01	Mid-Ebb	Sunny	IS10(N)	9:52:00	6.4	Middle	2	1	25.60	8.00	32.30	104.5	7.10	12.9	12.9	
HKBCF	HY/2013/01	2017-11-01	Mid-Ebb	Sunny	IS10(N)	9:52:00	6.4	Middle	2	2	25.30	8.00	32.40	100.9	6.90	12.5	11.7	
HKBCF	HY/2013/01	2017-11-01	Mid-Ebb	Sunny	IS10(N)	9:52:00	11.8	Bottom	3	1	25.30	8.10	32.30	105.9	7.30	15.0	12.4	
HKBCF	HY/2013/01	2017-11-01	Mid-Ebb	Sunny	IS10(N)	9:52:00	11.8	Bottom	3	2	25.00	8.10	32.30	102.6	7.10	15.2	11.1	
HKBCF	HY/2013/01	2017-11-01	Mid-Ebb	Sunny	IS(Mf)11	9:46:00	1.0	Surface	1	1	25.60	8.10	32.10	104.5	7.10	3.8	9.0	
HKBCF	HY/2013/01	2017-11-01	Mid-Ebb	Sunny	IS(Mf)11	9:46:00	1.0	Surface	1	2	25.30	8.10	32.30	102.5	7.00	4.1	8.6	
HKBCF	HY/2013/01	2017-11-01	Mid-Ebb	Sunny	IS(Mf)11	9:46:00	5.9	Middle	2	1	25.60	8.00	32.20	101.8	6.90	5.3	9.5	
HKBCF	HY/2013/01	2017-11-01	Mid-Ebb	Sunny	IS(Mf)11	9:46:00	5.9	Middle	2	2	25.40	8.00	32.40	98.5	6.70	5.4	8.7	
HKBCF	HY/2013/01	2017-11-01	Mid-Ebb	Sunny	IS(Mf)11	9:46:00	10.7	Bottom	3	1	25.70	8.00	32.30	102.2	7.00	8.7	9.3	
HKBCF	HY/2013/01	2017-11-01	Mid-Ebb	Sunny	IS(Mf)11	9:46:00	10.7	Bottom	3	2	25.40	8.00	32.40	98.4	6.70	8.2	8.4	
HKBCF	HY/2013/01	2017-11-01	Mid-Ebb	Sunny	CS(Mf)5	9:50:00	1.0	Surface	1	1	25.80	8.00	32.60	91.0	6.20	3.5	6.2	
HKBCF	HY/2013/01	2017-11-01	Mid-Ebb	Sunny	CS(Mf)5	9:50:00	1.0	Surface	1	2	26.00	7.90	32.40	91.0	6.20	3.5	7.4	
HKBCF	HY/2013/01	2017-11-01	Mid-Ebb	Sunny	CS(Mf)5	9:50:00	5.1	Middle	2	1	25.80	8.00	32.70	89.9	6.10	3.5	5.6	
HKBCF	HY/2013/01	2017-11-01	Mid-Ebb	Sunny	CS(Mf)5	9:50:00	5.1	Middle	2	2	25.90	7.90	32.50	89.8	6.10	3.6	6.9	
HKBCF	HY/2013/01	2017-11-01	Mid-Ebb	Sunny	CS(Mf)5	9:50:00	9.2	Bottom	3	1	25.70	8.00	32.70	90.2	6.10	3.5	7.7	
HKBCF	HY/2013/01	2017-11-01	Mid-Ebb	Sunny	CS(Mf)5	9:50:00	9.2	Bottom	3	2	25.90	7.90	32.50	89.7	6.10	3.5	7.6	
HKBCF	HY/2013/01	2017-11-01	Mid-Ebb	Sunny	SR7	9:38:00	1.0	Surface	1	1	25.70	8.00	32.30	107.1	7.30	3.0	5.4	
HKBCF	HY/2013/01	2017-11-01	Mid-Ebb	Sunny	SR7	9:38:00	1.0	Surface	1	2	25.40	8.10	32.40	104.6	7.10	3.6	3.9	
HKBCF	HY/2013/01	2017-11-01	Mid-Ebb	Sunny	SR7	9:38:00		Middle	2	1								
HKBCF	HY/2013/01	2017-11-01	Mid-Ebb	Sunny	SR7	9:38:00		Middle	2	2								
HKBCF	HY/2013/01	2017-11-01	Mid-Ebb	Sunny	SR7	9:38:00	3.6	Bottom	3	1	25.70	8.00	32.30	105.9	7.20	4.0	6.4	
HKBCF	HY/2013/01	2017-11-01	Mid-Ebb	Sunny	SR7	9:38:00	3.6	Bottom	3	2	25.50	8.00	32.40	103.1	7.00			

Water Quality Monitoring Data

Project	Works	Date (yyyy-mm-dd)	Tide	Weather Condition	Station	Time	Depth, m	Level	Level_Code	Replicate	Temperature, °C	pH	Salinity, ppt	DO, %	DO, mg/L	Turbidity, NTU	SS, mg/L	Site Observation
HKBCF	HY/2013/01	2017-11-01	Mid-Ebb	Sunny	IS17	10:14:00	1.0	Surface	1	2	25.60	8.00	32.10	109.3	7.50	4.4	7.9	
HKBCF	HY/2013/01	2017-11-01	Mid-Ebb	Sunny	IS17	10:14:00	4.0	Middle	2	1	25.30	8.10	32.30	106.0	7.30	5.0	7.1	
HKBCF	HY/2013/01	2017-11-01	Mid-Ebb	Sunny	IS17	10:14:00	4.0	Middle	2	2	25.50	8.00	32.10	106.0	7.20	5.0	8.3	
HKBCF	HY/2013/01	2017-11-01	Mid-Ebb	Sunny	IS17	10:14:00	7.0	Bottom	3	1	25.30	8.10	32.30	105.4	7.20	5.1	7.8	
HKBCF	HY/2013/01	2017-11-01	Mid-Ebb	Sunny	IS17	10:14:00	7.0	Bottom	3	2	25.50	8.00	32.10	105.2	7.20	5.1	8.6	
HKBCF	HY/2013/01	2017-11-01	Mid-Ebb	Sunny	IS(Mf)16	10:20:00	1.0	Surface	1	1	25.30	8.10	31.90	120.1	8.20	8.1	9.4	
HKBCF	HY/2013/01	2017-11-01	Mid-Ebb	Sunny	IS(Mf)16	10:20:00	1.0	Surface	1	2	25.50	8.10	31.70	121.1	8.30	8.0	10.8	
HKBCF	HY/2013/01	2017-11-01	Mid-Ebb	Sunny	IS(Mf)16	10:20:00	3.0	Middle	2	1	25.20	8.10	32.10	109.7	7.50	9.4	11.7	
HKBCF	HY/2013/01	2017-11-01	Mid-Ebb	Sunny	IS(Mf)16	10:20:00	3.0	Middle	2	2	25.40	8.00	31.90	109.3	7.50	9.4	11.7	
HKBCF	HY/2013/01	2017-11-01	Mid-Ebb	Sunny	IS(Mf)16	10:20:00	5.0	Bottom	3	1	25.20	8.10	32.30	111.3	7.60	11.4	14.7	
HKBCF	HY/2013/01	2017-11-01	Mid-Ebb	Sunny	IS(Mf)16	10:20:00	5.0	Bottom	3	2	25.40	8.00	32.00	110.5	7.60	11.3	15.5	
HKBCF	HY/2013/01	2017-11-01	Mid-Ebb	Sunny	IS8	10:47:00	1.0	Surface	1	1	25.20	8.30	31.60	143.9	9.90	4.1	6.3	
HKBCF	HY/2013/01	2017-11-01	Mid-Ebb	Sunny	IS8	10:47:00	1.0	Surface	1	2	25.40	8.20	31.30	144.9	10.00	4.1	6.5	
HKBCF	HY/2013/01	2017-11-01	Mid-Ebb	Sunny	IS8	10:47:00		Middle	2	1								
HKBCF	HY/2013/01	2017-11-01	Mid-Ebb	Sunny	IS8	10:47:00		Middle	2	2								
HKBCF	HY/2013/01	2017-11-01	Mid-Ebb	Sunny	IS8	10:47:00	3.3	Bottom	3	1	25.10	8.20	31.70	128.9	8.90	20.2	6.6	
HKBCF	HY/2013/01	2017-11-01	Mid-Ebb	Sunny	IS8	10:47:00	3.3	Bottom	3	2	25.30	8.10	31.50	128.2	8.80	20.1	7.7	
HKBCF	HY/2013/01	2017-11-01	Mid-Ebb	Sunny	SR4(N)	10:41:00	1.0	Surface	1	1	24.90	8.10	30.50	126.6	8.80	7.4	9.8	
HKBCF	HY/2013/01	2017-11-01	Mid-Ebb	Sunny	SR4(N)	10:41:00	1.0	Surface	1	2	24.90	8.10	30.50	126.6	8.80	7.4	10.4	
HKBCF	HY/2013/01	2017-11-01	Mid-Ebb	Sunny	SR4(N)	10:41:00		Middle	2	1								
HKBCF	HY/2013/01	2017-11-01	Mid-Ebb	Sunny	SR4(N)	10:41:00		Middle	2	2								
HKBCF	HY/2013/01	2017-11-01	Mid-Ebb	Sunny	SR4(N)	10:41:00	2.5	Bottom	3	1	25.00	8.20	31.20	118.1	8.20	9.7	8.0	
HKBCF	HY/2013/01	2017-11-01	Mid-Ebb	Sunny	SR4(N)	10:41:00	2.5	Bottom	3	2	25.20	8.00	30.90	118.8	8.20	9.6	9.7	
HKBCF	HY/2013/01	2017-11-01	Mid-Ebb	Sunny	IS(Mf)9	10:56:00	1.0	Surface	1	1	25.10	8.30	31.40	154.8	10.70	5.4	5.9	
HKBCF	HY/2013/01	2017-11-01	Mid-Ebb	Sunny	IS(Mf)9	10:56:00	1.0	Surface	1	2	25.30	8.20	31.10	153.3	10.60	5.4	5.1	
HKBCF	HY/2013/01	2017-11-01	Mid-Ebb	Sunny	IS(Mf)9	10:56:00		Middle	2	1								
HKBCF	HY/2013/01	2017-11-01	Mid-Ebb	Sunny	IS(Mf)9	10:56:00		Middle	2	2								
HKBCF	HY/2013/01	2017-11-01	Mid-Ebb	Sunny	IS(Mf)9	10:56:00	2.4	Bottom	3	1	25.00	8.30	31.40	155.1	10.70	4.9	5.4	
HKBCF	HY/2013/01	2017-11-01	Mid-Ebb	Sunny	IS(Mf)9	10:56:00	2.4	Bottom	3	2	25.20	8.20	31.10	153.7	10.60	4.8	5.4	
HKBCF	HY/2013/01	2017-11-01	Mid-Ebb	Sunny	IS7	11:07:00		Surface	1	1								
HKBCF	HY/2013/01	2017-11-01	Mid-Ebb	Sunny	IS7	11:07:00		Surface	1	2								
HKBCF	HY/2013/01	2017-11-01	Mid-Ebb	Sunny	IS7	11:07:00	1.4	Middle	2	1	24.80	8.20	31.40	135.4	9.40	9.1	6.6	
HKBCF	HY/2013/01	2017-11-01	Mid-Ebb	Sunny	IS7	11:07:00	1.4	Middle	2	2	25.00	8.10	31.20	134.8	9.30	9.1	7.1	
HKBCF	HY/2013/01	2017-11-01	Mid-Ebb	Sunny	IS7	11:07:00		Bottom	3	1								
HKBCF	HY/2013/01	2017-11-01	Mid-Ebb	Sunny	IS7	11:07:00		Bottom	3	2								
HKBCF	HY/2013/01	2017-11-01	Mid-Ebb	Sunny	IS(Mf)6	11:14:00		Surface	1	1								
HKBCF	HY/2013/01	2017-11-01	Mid-Ebb	Sunny	IS(Mf)6	11:14:00		Surface	1	2								
HKBCF	HY/2013/01	2017-11-01	Mid-Ebb	Sunny	IS(Mf)6	11:14:00	1.5	Middle	2	1	24.90	8.20	31.80	129.9	9.00	5.5	6.2	
HKBCF	HY/2013/01	2017-11-01	Mid-Ebb	Sunny	IS(Mf)6	11:14:00	1.5	Middle	2	2	25.10	8.10	31.60	129.2	8.90	5.4	5.7	
HKBCF	HY/2013/01	2017-11-01	Mid-Ebb	Sunny	IS(Mf)6	11:14:00		Bottom	3	1								
HKBCF	HY/2013/01	2017-11-01	Mid-Ebb	Sunny	IS(Mf)6	11:14:00		Bottom	3	2								
HKBCF	HY/2013/01	2017-11-01	Mid-Ebb	Sunny	IS5	11:20:00	1.0	Surface	1	1	24.90	8.20	32.00	127.9	8.80	4.8	6.3	
HKBCF	HY/2013/01	2017-11-01	Mid-Ebb	Sunny	IS5	11:20:00	1.0	Surface	1	2	25.10	8.10	31.70	128.5	8.90	4.7	5.7	
HKBCF	HY/2013/01	2017-11-01	Mid-Ebb	Sunny	IS5	11:20:00	4.5	Middle	2	1	24.80	8.20	32.20	118.5	8.20	6.9	6.9	
HKBCF	HY/2013/01	2017-11-01	Mid-Ebb	Sunny	IS5	11:20:00	4.5	Middle	2	2	25.00	8.10	31.90	118.7	8.20	6.9	7.7	
HKBCF	HY/2013/01	2017-11-01	Mid-Ebb	Sunny	IS5	11:20:00	7.9	Bottom	3	1	24.80	8.20	32.30	116.9	8.10	8.8	8.1	
HKBCF	HY/2013/01	2017-11-01	Mid-Ebb	Sunny	IS5	11:20:00	7.9	Bottom	3	2	24.90	8.00	32.00	116.4	8.00	8.8	6.6	
HKBCF	HY/2013/01	2017-11-01	Mid-Ebb	Sunny	SR3(N)	11:29:00	1.0	Surface	1	1	25.10	8.20	31.70	136.9	9.40	7.5	9.2	
HKBCF	HY/2013/01	2017-11-01	Mid-Ebb	Sunny	SR3(N)	11:29:00	1.0	Surface	1	2	25.30	8.10	31.40	137.5	9.50	7.4	9.3	
HKBCF	HY/2013/01	2017-11-01	Mid-Ebb	Sunny	SR3(N)	11:29:00		Middle	2	1								
HKBCF	HY/2013/01	2017-11-01	Mid-Ebb	Sunny	SR3(N)	11:29:00		Middle	2	2								
HKBCF	HY/2013/01	2017-11-01	Mid-Ebb	Sunny	SR3(N)	11:29:00	2.6	Bottom	3	1	25.00	8.20	31.70	133.1	9.20	7.5	10.2	
HKBCF	HY/2013/01	2017-11-01	Mid-Ebb	Sunny	SR3(N)	11:29:00	2.6	Bottom	3	2	25.20	8.10	31.40	134.6	9.30	7.5	11.8	
HKBCF	HY/2013/01	2017-11-01	Mid-Flood	Sunny	SR10A(N)	17:43:00	1.0	Surface	1	1	26.00	8.00	32.50	89.6	6.10	7.7	7.0	
HKBCF	HY/2013/01	2017-11-01	Mid-Flood	Sunny	SR10A(N)	17:43:00	1.0	Surface	1	2	25.80	8.00	32.70	89.7	6.10	7.7	6.1	
HKBCF	HY/2013/01	2017-11-01	Mid-Flood	Sunny	SR10A(N)	17:43:00	5.7	Middle	2	1	26.00	8.00	32.50	89.6	6.10	7.4	13.5	
HKBCF	HY/2013/01	2017-11-01	Mid-Flood	Sunny	SR10A(N)	17:43:00	5.7	Middle	2	2	25.80	8.00	32.70	89.9	6.10	7.5	12.4	
HKBCF	HY/2013/01	2017-11-01	Mid-Flood	Sunny	SR10A(N)	17:43:00	10.4	Bottom	3	1	26.00	8.00	32.50	89.7	6.10	7.8	14.5	
HKBCF	HY/2013/01	2017-11-01	Mid-Flood	Sunny	SR10A(N)	17:43:00	10.4	Bottom	3	2	25.80	8.00	32.70	90.1	6.10	7.8	13.9	
HKBCF	HY/2013/01	2017-11-01	Mid-Flood	Sunny	SR10B(N2)	17:38:00	1.0	Surface	1	1	26.00	8.00	32.50	88.9	6.00	8.5	11.8	
HKBCF	HY/2013/01	2017-11-01	Mid-Flood	Sunny	SR10B(N2)	17:38:00	1.0	Surface	1	2	25.80	8.00	32.70	89.2	6.00	8.5	10.9	
HKBCF	HY/2013/01	2017-11-01	Mid-Flood	Sunny	SR10B(N2)	17:38:00	4.3	Middle	2	1	26.00	8.00	32.50	89.0	6.00	8.6	13.2	
HKBCF	HY/2013/01	2017-11-01	Mid-Flood	Sunny	SR10B(N2)	17:38:00	4.3	Middle	2	2	25.80	8.00	32.70	89.4	6.10	8.6	14.4	
HKBCF	HY/2013/01	2017-11-01	Mid-Flood	Sunny	SR10B(N2)	17:38:00	7.6	Bottom	3	1	26.00	8.00	32.50	89.4	6.00	8.8	14.2	
HKBCF	HY/2013/01	2017-11-01	Mid-Flood	Sunny	SR10B(N2)	17:38:00	7.6	Bottom	3	2	25.80	8.00	32.70	90.0	6.10	8.9	15.9	
HKBCF	HY/2013/01	2017-11-01	Mid-Flood	Sunny	CSA	17:03:00	1.0	Surface	1	1	26.00	8.00	32.50	97.3	6.60	3.3	7.4	
HKBCF	HY/2013/01	2017-11-01	Mid-Flood	Sunny	CSA	17:03:00	1.0	Surface	1	2	25.70	8.00	32.70	95.4	6.50	3.2	7.1	
HKBCF	HY/2013/01	2017-11-01	Mid-Flood	Sunny	CSA	17:03:00	16.1	Middle	2	1	26.00	7.90	32.50	92.7	6.30	5.8	6.3	
HKBCF	HY/2013/01	2017-11-01	Mid-Flood	Sunny	CSA	17:03:00	16.1	Middle	2	2	25.80	8.00	32.70	89.9	6.10	5.9	8.3	
HKBCF	HY/2013/01	2017-11-01	Mid-Flood	Sunny	CSA	17:03:00	31.1	Bottom	3	1	26.00	7.90	32.50	91.7	6.20	8.4	10.5	
HKBCF	HY/2013/01	2017-11-01	Mid-Flood	Sunny	CSA	17:03:00	31.1	Bottom	3	2	25.70	8.00	32.70	88.3	6.00	8.4	10.9	
HKBCF	HY/2013/01	2017-11-01	Mid-Flood	Sunny	CS6	17:00:00	1.0	Surface	1	1	25.90	8.20	32.70	96.8	6.50	6.4	11.8	
HKBCF	HY/2013/01	2017-11-01	Mid-Flood	Sunny	CS6	17:00:00	1.0	Surface	1	2	25.90	8.20	32.70	97.0	6.60	6.5	13.3	

Water Quality Monitoring Data

Project	Works	Date (yyyy-mm-dd)	Tide	Weather Condition	Station	Time	Depth, m	Level	Level_Code	Replicate	Temperature, °C	pH	Salinity, ppt	DO, %	DO, mg/L	Turbidity, NTU	SS, mg/L	Site Observation
HKBCF	HY/2013/01	2017-11-01	Mid-Flood	Sunny	CS6	17:00:00	4.8	Middle	2	1	25.90	8.20	32.70	94.8	6.40	9.9	15.3	
HKBCF	HY/2013/01	2017-11-01	Mid-Flood	Sunny	CS6	17:00:00	4.8	Middle	2	2	25.90	8.20	32.70	94.9	6.40	10.5	16.3	
HKBCF	HY/2013/01	2017-11-01	Mid-Flood	Sunny	CS6	17:00:00	8.6	Bottom	3	1	25.90	8.20	32.70	94.5	6.40	10.7	16.4	
HKBCF	HY/2013/01	2017-11-01	Mid-Flood	Sunny	CS6	17:00:00	8.6	Bottom	3	2	25.90	8.20	32.70	94.6	6.40	10.7	16.0	
HKBCF	HY/2013/01	2017-11-01	Mid-Flood	Sunny	CS4	15:31:00	1.0	Surface	1	1	25.90	8.20	32.40	111.5	7.60	2.6	7.1	
HKBCF	HY/2013/01	2017-11-01	Mid-Flood	Sunny	CS4	15:31:00	1.0	Surface	1	2	25.90	8.20	32.40	111.3	7.50	2.6	6.5	
HKBCF	HY/2013/01	2017-11-01	Mid-Flood	Sunny	CS4	15:31:00	9.8	Middle	2	1	25.70	8.20	32.40	105.8	7.20	4.5	6.2	
HKBCF	HY/2013/01	2017-11-01	Mid-Flood	Sunny	CS4	15:31:00	9.8	Middle	2	2	25.70	8.20	32.40	105.7	7.20	4.1	5.4	
HKBCF	HY/2013/01	2017-11-01	Mid-Flood	Sunny	CS4	15:31:00	18.6	Bottom	3	1	25.60	8.20	32.40	104.4	7.10	11.5	11.5	
HKBCF	HY/2013/01	2017-11-01	Mid-Flood	Sunny	CS4	15:31:00	18.6	Bottom	3	2	25.60	8.20	32.40	104.3	7.10	10.6	11.0	
HKBCF	HY/2013/01	2017-11-01	Mid-Flood	Sunny	SR6	15:33:00	1.0	Surface	1	1	25.60	8.10	31.70	118.0	8.10	5.0	7.2	
HKBCF	HY/2013/01	2017-11-01	Mid-Flood	Sunny	SR6	15:33:00	1.0	Surface	1	2	25.40	8.10	31.80	115.5	7.90	5.1	7.8	
HKBCF	HY/2013/01	2017-11-01	Mid-Flood	Sunny	SR6	15:33:00		Middle	2	1								
HKBCF	HY/2013/01	2017-11-01	Mid-Flood	Sunny	SR6	15:33:00		Middle	2	2								
HKBCF	HY/2013/01	2017-11-01	Mid-Flood	Sunny	SR6	15:33:00	3.9	Bottom	3	1	25.60	8.10	32.00	115.9	7.90	10.0	10.2	
HKBCF	HY/2013/01	2017-11-01	Mid-Flood	Sunny	SR6	15:33:00	3.9	Bottom	3	2	25.40	8.10	32.00	113.0	7.70	10.2	11.2	
HKBCF	HY/2013/01	2017-11-01	Mid-Flood	Sunny	CS(Mf)3(N)	15:53:00	1.0	Surface	1	1	25.70	8.10	32.20	113.2	7.70	3.8	8.4	
HKBCF	HY/2013/01	2017-11-01	Mid-Flood	Sunny	CS(Mf)3(N)	15:53:00	1.0	Surface	1	2	25.50	8.10	32.30	110.8	7.60	3.6	8.7	
HKBCF	HY/2013/01	2017-11-01	Mid-Flood	Sunny	CS(Mf)3(N)	15:53:00	3.5	Middle	2	1	25.70	8.00	32.20	112.5	7.70	5.8	7.0	
HKBCF	HY/2013/01	2017-11-01	Mid-Flood	Sunny	CS(Mf)3(N)	15:53:00	3.5	Middle	2	2	25.50	8.10	32.30	109.6	7.50	5.3	7.7	
HKBCF	HY/2013/01	2017-11-01	Mid-Flood	Sunny	CS(Mf)3(N)	15:53:00	6.0	Bottom	3	1	25.70	8.00	32.20	112.0	7.60	7.3	8.3	
HKBCF	HY/2013/01	2017-11-01	Mid-Flood	Sunny	CS(Mf)3(N)	15:53:00	6.0	Bottom	3	2	25.40	8.10	32.30	109.1	7.50	7.4	9.3	
HKBCF	HY/2013/01	2017-11-01	Mid-Flood	Sunny	SR5(N)	16:18:00	1.0	Surface	1	1	25.60	8.20	32.20	130.9	8.90	7.0	9.7	
HKBCF	HY/2013/01	2017-11-01	Mid-Flood	Sunny	SR5(N)	16:18:00	1.0	Surface	1	2	25.30	8.20	32.30	128.2	8.80	7.9	9.2	
HKBCF	HY/2013/01	2017-11-01	Mid-Flood	Sunny	SR5(N)	16:18:00	4.8	Middle	2	1	25.60	8.20	32.20	129.9	8.90	10.8	11.7	
HKBCF	HY/2013/01	2017-11-01	Mid-Flood	Sunny	SR5(N)	16:18:00	4.8	Middle	2	2	25.30	8.20	32.40	127.3	8.70	10.8	12.0	
HKBCF	HY/2013/01	2017-11-01	Mid-Flood	Sunny	SR5(N)	16:18:00	8.6	Bottom	3	1	25.60	8.20	32.40	128.1	8.70	23.4	13.1	
HKBCF	HY/2013/01	2017-11-01	Mid-Flood	Sunny	SR5(N)	16:18:00	8.6	Bottom	3	2	25.30	8.20	32.40	126.2	8.60	23.0	13.0	
HKBCF	HY/2013/01	2017-11-01	Mid-Flood	Sunny	IS10(N)	16:26:00	1.0	Surface	1	1	25.50	8.10	32.30	122.6	8.40	11.6	11.7	
HKBCF	HY/2013/01	2017-11-01	Mid-Flood	Sunny	IS10(N)	16:26:00	1.0	Surface	1	2	25.30	8.10	32.40	119.6	8.20	11.9	11.2	
HKBCF	HY/2013/01	2017-11-01	Mid-Flood	Sunny	IS10(N)	16:26:00	6.4	Middle	2	1	25.60	8.10	32.30	122.5	8.30	14.8	15.2	
HKBCF	HY/2013/01	2017-11-01	Mid-Flood	Sunny	IS10(N)	16:26:00	6.4	Middle	2	2	25.30	8.10	32.40	119.6	8.20	14.4	14.5	
HKBCF	HY/2013/01	2017-11-01	Mid-Flood	Sunny	IS10(N)	16:26:00	11.8	Bottom	3	1	25.60	8.10	32.30	121.1	8.20	19.2	16.2	
HKBCF	HY/2013/01	2017-11-01	Mid-Flood	Sunny	IS10(N)	16:26:00	11.8	Bottom	3	2	25.40	8.10	32.40	118.8	8.10	19.0	15.5	
HKBCF	HY/2013/01	2017-11-01	Mid-Flood	Sunny	IS(Mf)11	16:32:00	1.0	Surface	1	1	25.30	8.10	32.40	113.1	7.70	12.7	14.8	
HKBCF	HY/2013/01	2017-11-01	Mid-Flood	Sunny	IS(Mf)11	16:32:00	1.0	Surface	1	2	25.10	8.10	32.50	110.4	7.60	13.2	15.2	
HKBCF	HY/2013/01	2017-11-01	Mid-Flood	Sunny	IS(Mf)11	16:32:00	5.8	Middle	2	1	25.30	8.10	32.40	112.7	7.70	16.8	14.6	
HKBCF	HY/2013/01	2017-11-01	Mid-Flood	Sunny	IS(Mf)11	16:32:00	5.8	Middle	2	2	25.10	8.10	32.50	110.0	7.50	16.5	16.3	
HKBCF	HY/2013/01	2017-11-01	Mid-Flood	Sunny	IS(Mf)11	16:32:00	10.5	Bottom	3	1	25.30	8.10	32.40	111.5	7.60	20.9	18.9	
HKBCF	HY/2013/01	2017-11-01	Mid-Flood	Sunny	IS(Mf)11	16:32:00	10.5	Bottom	3	2	25.10	8.10	32.50	109.1	7.50	21.3	19.7	
HKBCF	HY/2013/01	2017-11-01	Mid-Flood	Sunny	CS(Mf)5	17:00:00	1.0	Surface	1	1	25.90	8.00	32.30	108.6	7.40	2.8	3.6	
HKBCF	HY/2013/01	2017-11-01	Mid-Flood	Sunny	CS(Mf)5	17:00:00	1.0	Surface	1	2	25.70	8.10	32.50	108.7	7.40	2.8	4.8	
HKBCF	HY/2013/01	2017-11-01	Mid-Flood	Sunny	CS(Mf)5	17:00:00	5.3	Middle	2	1	25.90	7.90	32.30	106.1	7.20	2.8	4.3	
HKBCF	HY/2013/01	2017-11-01	Mid-Flood	Sunny	CS(Mf)5	17:00:00	5.3	Middle	2	2	25.80	8.00	32.60	106.1	7.20	2.9	6.0	
HKBCF	HY/2013/01	2017-11-01	Mid-Flood	Sunny	CS(Mf)5	17:00:00	9.6	Bottom	3	1	25.90	7.90	32.30	105.3	7.10	2.9	4.3	
HKBCF	HY/2013/01	2017-11-01	Mid-Flood	Sunny	CS(Mf)5	17:00:00	9.6	Bottom	3	2	25.80	8.00	32.60	105.6	7.20	2.9	6.2	
HKBCF	HY/2013/01	2017-11-01	Mid-Flood	Sunny	SR7	16:39:00	1.0	Surface	1	1	25.50	8.10	32.30	118.9	8.10	7.7	11.1	
HKBCF	HY/2013/01	2017-11-01	Mid-Flood	Sunny	SR7	16:39:00	1.0	Surface	1	2	25.20	8.10	32.40	116.5	8.00	7.6	9.5	
HKBCF	HY/2013/01	2017-11-01	Mid-Flood	Sunny	SR7	16:39:00		Middle	2	1								
HKBCF	HY/2013/01	2017-11-01	Mid-Flood	Sunny	SR7	16:39:00		Middle	2	2								
HKBCF	HY/2013/01	2017-11-01	Mid-Flood	Sunny	SR7	16:39:00	3.3	Bottom	3	1	25.40	8.10	32.40	115.7	7.90	9.8	12.0	
HKBCF	HY/2013/01	2017-11-01	Mid-Flood	Sunny	SR7	16:39:00	3.3	Bottom	3	2	25.20	8.10	32.50	113.7	7.80	9.2	11.2	
HKBCF	HY/2013/01	2017-11-01	Mid-Flood	Sunny	IS17	16:41:00	1.0	Surface	1	1	25.80	8.10	31.90	138.6	9.40	5.8	6.5	
HKBCF	HY/2013/01	2017-11-01	Mid-Flood	Sunny	IS17	16:41:00	1.0	Surface	1	2	25.60	8.20	32.20	137.6	9.40	5.8	6.2	
HKBCF	HY/2013/01	2017-11-01	Mid-Flood	Sunny	IS17	16:41:00	4.0	Middle	2	1	25.70	8.00	32.00	128.2	8.70	6.2	7.7	
HKBCF	HY/2013/01	2017-11-01	Mid-Flood	Sunny	IS17	16:41:00	4.0	Middle	2	2	25.50	8.10	32.30	127.8	8.70	6.2	7.6	
HKBCF	HY/2013/01	2017-11-01	Mid-Flood	Sunny	IS17	16:41:00	6.9	Bottom	3	1	25.60	8.00	32.10	119.6	8.20	6.6	8.8	
HKBCF	HY/2013/01	2017-11-01	Mid-Flood	Sunny	IS17	16:41:00	6.9	Bottom	3	2	25.40	8.10	32.30	121.1	8.30	6.6	8.4	
HKBCF	HY/2013/01	2017-11-01	Mid-Flood	Sunny	IS(Mf)16	16:32:00	1.0	Surface	1	1	25.80	8.20	31.60	156.2	10.60	4.9	6.5	
HKBCF	HY/2013/01	2017-11-01	Mid-Flood	Sunny	IS(Mf)16	16:32:00	1.0	Surface	1	2	25.60	8.30	31.80	155.8	10.60	4.9	5.4	
HKBCF	HY/2013/01	2017-11-01	Mid-Flood	Sunny	IS(Mf)16	16:32:00		Middle	2	1								
HKBCF	HY/2013/01	2017-11-01	Mid-Flood	Sunny	IS(Mf)16	16:32:00		Middle	2	2								
HKBCF	HY/2013/01	2017-11-01	Mid-Flood	Sunny	IS(Mf)16	16:32:00	4.8	Bottom	3	1	25.50	8.00	31.90	115.6	7.90	16.8	8.2	
HKBCF	HY/2013/01	2017-11-01	Mid-Flood	Sunny	IS(Mf)16	16:32:00	4.8	Bottom	3	2	25.30	8.10	32.20	116.3	8.00	16.9	9.9	
HKBCF	HY/2013/01	2017-11-01	Mid-Flood	Sunny	IS8	16:07:00	1.0	Surface	1	1	25.90	8.20	31.50	150.3	10.20	16.2	17.8	
HKBCF	HY/2013/01	2017-11-01	Mid-Flood	Sunny	IS8	16:07:00	1.0	Surface	1	2	25.70	8.30	31.80	146.9	10.00	16.1	17.9	
HKBCF	HY/2013/01	2017-11-01	Mid-Flood	Sunny	IS8	16:07:00		Middle	2	1								
HKBCF	HY/2013/01	2017-11-01	Mid-Flood	Sunny	IS8	16:07:00		Middle	2	2								
HKBCF	HY/2013/01	2017-11-01	Mid-Flood	Sunny	IS8	16:07:00	2.9	Bottom	3	1	25.80	8.20	31.50	143.4	9.80	13.2	23.9	
HKBCF	HY/2013/01	2017-11-01	Mid-Flood	Sunny	IS8	16:07:00	2.9	Bottom	3	2	25.60	8.30	31.80	143.7	9.80	13.2	22.1	
HKBCF	HY/2013/01	2017-11-01	Mid-Flood	Sunny	SR4(N)	16:15:00	1.0	Surface	1	1	25.80	8.10	31.60	137.1	9.30	14.8	21.7	
HKBCF	HY/2013/01	2017-11-01	Mid-Flood	Sunny	SR4(N)	16:15:00	1.0	Surface	1	2	25.70	8.20	31.80	137.4	9.40	14.8	20.6	
HKBCF	HY/2013/01																	



Water Quality Monitoring Data

Project	Works	Date (yyyy-mm-dd)	Tide	Weather Condition	Station	Time	Depth, m	Level	Level_Code	Replicate	Temperature, °C	pH	Salinity, ppt	DO, %	DO, mg/L	Turbidity, NTU	SS, mg/L	Site Observation
HKBCF	HY/2013/01	2017-11-01	Mid-Flood	Sunny	SR4(N)	16:15:00		Middle	2	2								
HKBCF	HY/2013/01	2017-11-01	Mid-Flood	Sunny	SR4(N)	16:15:00	2.9	Bottom	3	1	25.90	8.10	31.60	136.4	9.30	15.2	26.2	
HKBCF	HY/2013/01	2017-11-01	Mid-Flood	Sunny	SR4(N)	16:15:00	2.9	Bottom	3	2	25.70	8.20	31.80	136.2	9.30	15.1	24.6	
HKBCF	HY/2013/01	2017-11-01	Mid-Flood	Sunny	IS(Mf)9	15:59:00		Surface	1	1								
HKBCF	HY/2013/01	2017-11-01	Mid-Flood	Sunny	IS(Mf)9	15:59:00		Surface	1	2								
HKBCF	HY/2013/01	2017-11-01	Mid-Flood	Sunny	IS(Mf)9	15:59:00	1.5	Middle	2	1	25.60	8.10	31.70	126.3	8.60	10.7	16.2	
HKBCF	HY/2013/01	2017-11-01	Mid-Flood	Sunny	IS(Mf)9	15:59:00	1.5	Middle	2	2	25.40	8.20	32.00	125.7	8.60	10.7	16.9	
HKBCF	HY/2013/01	2017-11-01	Mid-Flood	Sunny	IS(Mf)9	15:59:00		Bottom	3	1								
HKBCF	HY/2013/01	2017-11-01	Mid-Flood	Sunny	IS(Mf)9	15:59:00		Bottom	3	2								
HKBCF	HY/2013/01	2017-11-01	Mid-Flood	Sunny	IS7	15:51:00		Surface	1	1								
HKBCF	HY/2013/01	2017-11-01	Mid-Flood	Sunny	IS7	15:51:00		Surface	1	2								
HKBCF	HY/2013/01	2017-11-01	Mid-Flood	Sunny	IS7	15:51:00	1.5	Middle	2	1	25.60	8.20	31.40	140.4	9.60	14.8	6.9	
HKBCF	HY/2013/01	2017-11-01	Mid-Flood	Sunny	IS7	15:51:00	1.5	Middle	2	2	25.40	8.20	31.70	139.9	9.60	14.8	6.5	
HKBCF	HY/2013/01	2017-11-01	Mid-Flood	Sunny	IS7	15:51:00		Bottom	3	1								
HKBCF	HY/2013/01	2017-11-01	Mid-Flood	Sunny	IS7	15:51:00		Bottom	3	2								
HKBCF	HY/2013/01	2017-11-01	Mid-Flood	Sunny	IS(Mf)6	15:45:00		Surface	1	1								
HKBCF	HY/2013/01	2017-11-01	Mid-Flood	Sunny	IS(Mf)6	15:45:00		Surface	1	2								
HKBCF	HY/2013/01	2017-11-01	Mid-Flood	Sunny	IS(Mf)6	15:45:00	1.4	Middle	2	1	25.60	8.30	31.40	154.1	10.50	16.8	7.7	
HKBCF	HY/2013/01	2017-11-01	Mid-Flood	Sunny	IS(Mf)6	15:45:00	1.4	Middle	2	2	25.50	8.30	31.60	154.4	10.60	16.7	7.1	
HKBCF	HY/2013/01	2017-11-01	Mid-Flood	Sunny	IS(Mf)6	15:45:00		Bottom	3	1								
HKBCF	HY/2013/01	2017-11-01	Mid-Flood	Sunny	IS(Mf)6	15:45:00		Bottom	3	2								
HKBCF	HY/2013/01	2017-11-01	Mid-Flood	Sunny	IS5	15:38:00	1.0	Surface	1	1	25.80	8.30	31.40	152.9	10.40	5.1	4.3	
HKBCF	HY/2013/01	2017-11-01	Mid-Flood	Sunny	IS5	15:38:00	1.0	Surface	1	2	25.60	8.30	31.60	152.3	10.40	5.1	4.6	
HKBCF	HY/2013/01	2017-11-01	Mid-Flood	Sunny	IS5	15:38:00	4.3	Middle	2	1	25.70	8.20	31.40	148.6	10.20	5.3	6.5	
HKBCF	HY/2013/01	2017-11-01	Mid-Flood	Sunny	IS5	15:38:00	4.3	Middle	2	2	25.50	8.30	31.70	146.8	10.00	5.2	6.1	
HKBCF	HY/2013/01	2017-11-01	Mid-Flood	Sunny	IS5	15:38:00	7.5	Bottom	3	1	25.30	8.20	31.70	131.3	9.00	13.5	10.6	
HKBCF	HY/2013/01	2017-11-01	Mid-Flood	Sunny	IS5	15:38:00	7.5	Bottom	3	2	25.10	8.20	31.90	132.3	9.10	13.5	9.2	
HKBCF	HY/2013/01	2017-11-01	Mid-Flood	Sunny	SR3(N)	15:31:00	1.0	Surface	1	1	25.60	8.20	31.50	141.7	9.70	9.9	9.0	
HKBCF	HY/2013/01	2017-11-01	Mid-Flood	Sunny	SR3(N)	15:31:00	1.0	Surface	1	2	25.40	8.30	31.80	142.1	9.70	9.9	9.0	
HKBCF	HY/2013/01	2017-11-01	Mid-Flood	Sunny	SR3(N)	15:31:00		Middle	2	1								
HKBCF	HY/2013/01	2017-11-01	Mid-Flood	Sunny	SR3(N)	15:31:00		Middle	2	2								
HKBCF	HY/2013/01	2017-11-01	Mid-Flood	Sunny	SR3(N)	15:31:00	2.4	Bottom	3	1	25.60	8.20	31.50	141.2	9.70	9.2	14.5	
HKBCF	HY/2013/01	2017-11-01	Mid-Flood	Sunny	SR3(N)	15:31:00	2.4	Bottom	3	2	25.40	8.30	31.80	141.2	9.70	9.1	16.3	
HKBCF	HY/2013/01	2017-11-03	Mid-Ebb	Sunny	SR10A(N)	12:22:00	1.0	Surface	1	1	25.80	7.90	32.40	90.7	6.20	10.2	10.2	
HKBCF	HY/2013/01	2017-11-03	Mid-Ebb	Sunny	SR10A(N)	12:22:00	1.0	Surface	1	2	25.60	8.00	32.70	91.0	6.20	10.2	10.2	
HKBCF	HY/2013/01	2017-11-03	Mid-Ebb	Sunny	SR10A(N)	12:22:00	6.3	Middle	2	1	25.80	7.90	32.40	90.8	6.20	13.3	13.0	
HKBCF	HY/2013/01	2017-11-03	Mid-Ebb	Sunny	SR10A(N)	12:22:00	6.3	Middle	2	2	25.60	8.00	32.70	91.3	6.20	13.3	13.0	
HKBCF	HY/2013/01	2017-11-03	Mid-Ebb	Sunny	SR10A(N)	12:22:00	11.6	Bottom	3	1	25.80	7.90	32.40	91.6	6.20	13.4	16.5	
HKBCF	HY/2013/01	2017-11-03	Mid-Ebb	Sunny	SR10A(N)	12:22:00	11.6	Bottom	3	2	25.60	8.00	32.70	92.2	6.30	13.5	15.2	
HKBCF	HY/2013/01	2017-11-03	Mid-Ebb	Sunny	SR10B(N2)	12:17:00	1.0	Surface	1	1	25.80	7.90	32.40	90.2	6.10	13.2	11.3	
HKBCF	HY/2013/01	2017-11-03	Mid-Ebb	Sunny	SR10B(N2)	12:17:00	1.0	Surface	1	2	25.60	8.00	32.70	90.4	6.10	13.2	12.3	
HKBCF	HY/2013/01	2017-11-03	Mid-Ebb	Sunny	SR10B(N2)	12:17:00	4.4	Middle	2	1	25.80	7.90	32.40	89.9	6.10	14.4	11.9	
HKBCF	HY/2013/01	2017-11-03	Mid-Ebb	Sunny	SR10B(N2)	12:17:00	4.4	Middle	2	2	25.60	8.00	32.70	90.2	6.10	14.4	12.0	
HKBCF	HY/2013/01	2017-11-03	Mid-Ebb	Sunny	SR10B(N2)	12:17:00	7.8	Bottom	3	1	25.80	7.90	32.40	90.1	6.10	14.1	14.6	
HKBCF	HY/2013/01	2017-11-03	Mid-Ebb	Sunny	SR10B(N2)	12:17:00	7.8	Bottom	3	2	25.60	8.00	32.70	90.5	6.20	14.1	14.4	
HKBCF	HY/2013/01	2017-11-03	Mid-Ebb	Sunny	CSA	11:44:00	1.0	Surface	1	1	25.90	7.90	32.60	91.8	6.20	4.6	7.6	
HKBCF	HY/2013/01	2017-11-03	Mid-Ebb	Sunny	CSA	11:44:00	1.0	Surface	1	2	25.60	8.00	32.70	89.3	6.10	4.7	6.9	
HKBCF	HY/2013/01	2017-11-03	Mid-Ebb	Sunny	CSA	11:44:00	15.8	Middle	2	1	25.90	7.90	32.60	90.8	6.20	6.5	10.2	
HKBCF	HY/2013/01	2017-11-03	Mid-Ebb	Sunny	CSA	11:44:00	15.8	Middle	2	2	25.60	8.00	32.70	87.5	5.90	6.7	9.8	
HKBCF	HY/2013/01	2017-11-03	Mid-Ebb	Sunny	CSA	11:44:00	30.5	Bottom	3	1	25.90	7.90	32.50	91.3	6.20	7.8	12.1	
HKBCF	HY/2013/01	2017-11-03	Mid-Ebb	Sunny	CSA	11:44:00	30.5	Bottom	3	2	25.60	8.00	32.70	87.3	5.90	7.2	12.9	
HKBCF	HY/2013/01	2017-11-03	Mid-Ebb	Sunny	CS6	11:45:00	1.0	Surface	1	1	25.90	8.20	32.70	92.9	6.30	5.1	8.8	
HKBCF	HY/2013/01	2017-11-03	Mid-Ebb	Sunny	CS6	11:45:00	1.0	Surface	1	2	25.80	8.20	32.70	92.9	6.30	4.4	7.3	
HKBCF	HY/2013/01	2017-11-03	Mid-Ebb	Sunny	CS6	11:45:00	4.8	Middle	2	1	25.80	8.20	32.70	91.1	6.20	6.2	13.6	
HKBCF	HY/2013/01	2017-11-03	Mid-Ebb	Sunny	CS6	11:45:00	4.8	Middle	2	2	25.80	8.20	32.70	91.0	6.20	5.4	13.5	
HKBCF	HY/2013/01	2017-11-03	Mid-Ebb	Sunny	CS6	11:45:00	8.5	Bottom	3	1	25.80	8.20	32.70	90.9	6.20	9.7	16.1	
HKBCF	HY/2013/01	2017-11-03	Mid-Ebb	Sunny	CS6	11:45:00	8.5	Bottom	3	2	25.80	8.20	32.70	90.6	6.10	9.3	15.3	
HKBCF	HY/2013/01	2017-11-03	Mid-Ebb	Sunny	CS4	10:24:00	1.0	Surface	1	1	25.20	8.30	32.10	108.6	7.50	6.9	14.7	
HKBCF	HY/2013/01	2017-11-03	Mid-Ebb	Sunny	CS4	10:24:00	1.0	Surface	1	2	25.20	8.30	32.10	108.3	7.40	6.3	13.6	
HKBCF	HY/2013/01	2017-11-03	Mid-Ebb	Sunny	CS4	10:24:00	9.5	Middle	2	1	25.30	8.30	32.40	104.4	7.10	7.5	13.8	
HKBCF	HY/2013/01	2017-11-03	Mid-Ebb	Sunny	CS4	10:24:00	9.5	Middle	2	2	25.30	8.30	32.40	104.2	7.10	7.0	13.3	
HKBCF	HY/2013/01	2017-11-03	Mid-Ebb	Sunny	CS4	10:24:00	18.0	Bottom	3	1	25.30	8.30	32.40	103.1	7.10	8.7	14.9	
HKBCF	HY/2013/01	2017-11-03	Mid-Ebb	Sunny	CS4	10:24:00	18.0	Bottom	3	2	25.30	8.30	32.40	102.9	7.00	7.9	15.3	
HKBCF	HY/2013/01	2017-11-03	Mid-Ebb	Sunny	SR6	10:19:00	1.0	Surface	1	1	25.00	8.00	32.30	101.2	7.00	16.4	25.3	
HKBCF	HY/2013/01	2017-11-03	Mid-Ebb	Sunny	SR6	10:19:00	1.0	Surface	1	2	24.80	8.00	32.60	98.7	6.80	16.5	26.7	
HKBCF	HY/2013/01	2017-11-03	Mid-Ebb	Sunny	SR6	10:19:00		Middle	2	1								
HKBCF	HY/2013/01	2017-11-03	Mid-Ebb	Sunny	SR6	10:19:00		Middle	2	2								
HKBCF	HY/2013/01	2017-11-03	Mid-Ebb	Sunny	SR6	10:19:00	4.1	Bottom	3	1	25.00	8.00	32.30	100.6	6.90	19.5	25.9	
HKBCF	HY/2013/01	2017-11-03	Mid-Ebb	Sunny	SR6	10:19:00	4.1	Bottom	3	2	24.80	8.00	32.60	97.8	6.70	19.2	25.7	
HKBCF	HY/2013/01	2017-11-03	Mid-Ebb	Sunny	CS(Mf)3(N)	10:37:00	1.0	Surface	1	1	25.10	8.10	31.60	103.4	7.10	9.0	9.8	
HKBCF	HY/2013/01	2017-11-03	Mid-Ebb	Sunny	CS(Mf)3(N)	10:37:00	1.0	Surface	1	2	24.90	8.10	31.80	101.3	7.00	9.3	10.1	
HKBCF	HY/2013/01	2017-11-03	Mid-Ebb	Sunny	CS(Mf)3(N)	10:37:00	3.7	Middle	2	1	25.00	8.10	32.30	101.8	7.00	12.4	10.2	
HKBCF	HY/2013/01	2017-11-03	Mid-Ebb	Sunny	CS(Mf)3(N)	10:37:00	3.7	Middle	2	2	24.80	8.10	32.60	99.5	6.90	11.9	11.7	

Water Quality Monitoring Data

Project	Works	Date (yyyy-mm-dd)	Tide	Weather Condition	Station	Time	Depth, m	Level	Level_Code	Replicate	Temperature, °C	pH	Salinity, ppt	DO, %	DO, mg/L	Turbidity, NTU	SS, mg/L	Site Observation
HKBCF	HY/2013/01	2017-11-03	Mid-Ebb	Sunny	CS(Mf)3(N)	10:37:00	6.4	Bottom	3	1	25.00	8.10	32.50	99.3	6.80	23.8	14.3	
HKBCF	HY/2013/01	2017-11-03	Mid-Ebb	Sunny	CS(Mf)3(N)	10:37:00	6.4	Bottom	3	2	24.70	8.10	32.70	96.4	6.70	23.7	15.1	
HKBCF	HY/2013/01	2017-11-03	Mid-Ebb	Sunny	SR5(N)	11:02:00	1.0	Surface	1	1	25.40	8.10	32.40	105.6	7.20	9.2	13.4	
HKBCF	HY/2013/01	2017-11-03	Mid-Ebb	Sunny	SR5(N)	11:02:00	1.0	Surface	1	2	25.10	8.10	32.50	102.8	7.10	8.9	13.4	
HKBCF	HY/2013/01	2017-11-03	Mid-Ebb	Sunny	SR5(N)	11:02:00	5.0	Middle	2	1	25.40	8.10	32.30	105.5	7.20	9.9	14.7	
HKBCF	HY/2013/01	2017-11-03	Mid-Ebb	Sunny	SR5(N)	11:02:00	5.0	Middle	2	2	25.10	8.10	32.50	102.5	7.00	10.1	13.3	
HKBCF	HY/2013/01	2017-11-03	Mid-Ebb	Sunny	SR5(N)	11:02:00	8.9	Bottom	3	1	25.30	8.10	32.30	105.9	7.20	13.5	17.6	
HKBCF	HY/2013/01	2017-11-03	Mid-Ebb	Sunny	SR5(N)	11:02:00	8.9	Bottom	3	2	25.10	8.10	32.50	102.6	7.00	13.6	16.3	
HKBCF	HY/2013/01	2017-11-03	Mid-Ebb	Sunny	IS10(N)	11:08:00	1.0	Surface	1	1	25.50	8.00	32.40	104.8	7.20	6.6	10.6	
HKBCF	HY/2013/01	2017-11-03	Mid-Ebb	Sunny	IS10(N)	11:08:00	1.0	Surface	1	2	25.20	8.10	32.50	102.4	7.00	6.8	11.6	
HKBCF	HY/2013/01	2017-11-03	Mid-Ebb	Sunny	IS10(N)	11:08:00	6.7	Middle	2	1	25.40	8.00	32.40	103.5	7.10	8.4	11.0	
HKBCF	HY/2013/01	2017-11-03	Mid-Ebb	Sunny	IS10(N)	11:08:00	6.7	Middle	2	2	25.20	8.10	32.50	100.8	6.90	8.4	10.7	
HKBCF	HY/2013/01	2017-11-03	Mid-Ebb	Sunny	IS10(N)	11:08:00	12.4	Bottom	3	1	25.40	8.00	32.40	103.5	7.10	10.4	14.0	
HKBCF	HY/2013/01	2017-11-03	Mid-Ebb	Sunny	IS10(N)	11:08:00	12.4	Bottom	3	2	25.20	8.10	32.50	100.5	6.90	10.4	14.7	
HKBCF	HY/2013/01	2017-11-03	Mid-Ebb	Sunny	IS(Mf)11	11:14:00	1.0	Surface	1	1	25.40	8.10	32.40	106.0	7.20	6.5	9.1	
HKBCF	HY/2013/01	2017-11-03	Mid-Ebb	Sunny	IS(Mf)11	11:14:00	1.0	Surface	1	2	25.20	8.10	32.50	103.6	7.10	6.8	10.4	
HKBCF	HY/2013/01	2017-11-03	Mid-Ebb	Sunny	IS(Mf)11	11:14:00	6.0	Middle	2	1	25.40	8.10	32.40	104.8	7.20	9.4	10.2	
HKBCF	HY/2013/01	2017-11-03	Mid-Ebb	Sunny	IS(Mf)11	11:14:00	6.0	Middle	2	2	25.10	8.10	32.50	102.2	7.00	8.8	9.8	
HKBCF	HY/2013/01	2017-11-03	Mid-Ebb	Sunny	IS(Mf)11	11:14:00	11.0	Bottom	3	1	25.30	8.10	32.40	104.0	7.10	14.5	12.3	
HKBCF	HY/2013/01	2017-11-03	Mid-Ebb	Sunny	IS(Mf)11	11:14:00	11.0	Bottom	3	2	25.10	8.10	32.50	101.1	6.90	13.6	13.1	
HKBCF	HY/2013/01	2017-11-03	Mid-Ebb	Sunny	CS(Mf)5	11:47:00	1.0	Surface	1	1	25.80	7.90	32.40	99.2	6.70	8.1	11.4	
HKBCF	HY/2013/01	2017-11-03	Mid-Ebb	Sunny	CS(Mf)5	11:47:00	1.0	Surface	1	2	25.60	8.00	32.60	99.2	6.70	8.2	11.6	
HKBCF	HY/2013/01	2017-11-03	Mid-Ebb	Sunny	CS(Mf)5	11:47:00	5.8	Middle	2	1	25.80	7.90	32.40	97.9	6.60	8.2	12.4	
HKBCF	HY/2013/01	2017-11-03	Mid-Ebb	Sunny	CS(Mf)5	11:47:00	5.8	Middle	2	2	25.60	8.00	32.60	98.0	6.70	8.2	11.4	
HKBCF	HY/2013/01	2017-11-03	Mid-Ebb	Sunny	CS(Mf)5	11:47:00	10.5	Bottom	3	1	25.80	7.90	32.40	96.8	6.60	8.7	12.0	
HKBCF	HY/2013/01	2017-11-03	Mid-Ebb	Sunny	CS(Mf)5	11:47:00	10.5	Bottom	3	2	25.60	8.00	32.60	97.1	6.60	8.7	12.4	
HKBCF	HY/2013/01	2017-11-03	Mid-Ebb	Sunny	SR7	11:23:00	1.0	Surface	1	1	25.50	8.10	32.40	105.9	7.20	8.9	11.4	
HKBCF	HY/2013/01	2017-11-03	Mid-Ebb	Sunny	SR7	11:23:00	1.0	Surface	1	2	25.20	8.10	32.50	103.2	7.10	8.2	11.0	
HKBCF	HY/2013/01	2017-11-03	Mid-Ebb	Sunny	SR7	11:23:00		Middle	2	1								
HKBCF	HY/2013/01	2017-11-03	Mid-Ebb	Sunny	SR7	11:23:00		Middle	2	2								
HKBCF	HY/2013/01	2017-11-03	Mid-Ebb	Sunny	SR7	11:23:00	3.0	Bottom	3	1	25.50	8.10	32.40	106.3	7.30	11.0	15.7	
HKBCF	HY/2013/01	2017-11-03	Mid-Ebb	Sunny	SR7	11:23:00	3.0	Bottom	3	2	25.20	8.10	32.50	103.2	7.10	10.5	16.2	
HKBCF	HY/2013/01	2017-11-03	Mid-Ebb	Sunny	IS17	11:30:00	1.0	Surface	1	1	25.30	8.00	32.20	106.1	7.30	10.8	9.7	
HKBCF	HY/2013/01	2017-11-03	Mid-Ebb	Sunny	IS17	11:30:00	1.0	Surface	1	2	25.10	8.10	32.50	106.2	7.30	10.8	10.2	
HKBCF	HY/2013/01	2017-11-03	Mid-Ebb	Sunny	IS17	11:30:00	3.9	Middle	2	1	25.30	8.00	32.20	105.9	7.30	10.6	14.9	
HKBCF	HY/2013/01	2017-11-03	Mid-Ebb	Sunny	IS17	11:30:00	3.9	Middle	2	2	25.10	8.10	32.40	105.9	7.30	10.6	15.5	
HKBCF	HY/2013/01	2017-11-03	Mid-Ebb	Sunny	IS17	11:30:00	6.8	Bottom	3	1	25.30	8.00	32.20	105.6	7.20	10.4	15.2	
HKBCF	HY/2013/01	2017-11-03	Mid-Ebb	Sunny	IS17	11:30:00	6.8	Bottom	3	2	25.10	8.10	32.40	105.6	7.30	10.3	16.5	
HKBCF	HY/2013/01	2017-11-03	Mid-Ebb	Sunny	IS(Mf)16	11:21:00	1.0	Surface	1	1	25.50	8.00	32.10	113.3	7.70	9.9	10.9	
HKBCF	HY/2013/01	2017-11-03	Mid-Ebb	Sunny	IS(Mf)16	11:21:00	1.0	Surface	1	2	25.30	8.10	32.40	113.3	7.80	9.9	11.7	
HKBCF	HY/2013/01	2017-11-03	Mid-Ebb	Sunny	IS(Mf)16	11:21:00	3.2	Middle	2	1	25.40	8.00	32.10	112.5	7.70	10.7	11.3	
HKBCF	HY/2013/01	2017-11-03	Mid-Ebb	Sunny	IS(Mf)16	11:21:00	3.2	Middle	2	2	25.20	8.10	32.40	112.5	7.70	10.7	10.1	
HKBCF	HY/2013/01	2017-11-03	Mid-Ebb	Sunny	IS(Mf)16	11:21:00	5.3	Bottom	3	1	25.30	8.00	32.20	106.8	7.30	11.6	12.7	
HKBCF	HY/2013/01	2017-11-03	Mid-Ebb	Sunny	IS(Mf)16	11:21:00	5.3	Bottom	3	2	25.10	8.10	32.40	106.9	7.30	11.5	13.4	
HKBCF	HY/2013/01	2017-11-03	Mid-Ebb	Sunny	IS8	10:57:00	1.0	Surface	1	1	25.60	8.10	31.90	116.0	7.90	11.2	9.0	
HKBCF	HY/2013/01	2017-11-03	Mid-Ebb	Sunny	IS8	10:57:00	1.0	Surface	1	2	25.40	8.20	32.10	116.0	7.90	11.1	10.1	
HKBCF	HY/2013/01	2017-11-03	Mid-Ebb	Sunny	IS8	10:57:00		Middle	2	1								
HKBCF	HY/2013/01	2017-11-03	Mid-Ebb	Sunny	IS8	10:57:00		Middle	2	2								
HKBCF	HY/2013/01	2017-11-03	Mid-Ebb	Sunny	IS8	10:57:00	2.5	Bottom	3	1	25.30	8.00	32.00	111.5	7.70	13.9	9.9	
HKBCF	HY/2013/01	2017-11-03	Mid-Ebb	Sunny	IS8	10:57:00	2.5	Bottom	3	2	25.10	8.10	32.20	111.6	7.70	13.9	10.9	
HKBCF	HY/2013/01	2017-11-03	Mid-Ebb	Sunny	SR4(N)	11:04:00	1.0	Surface	1	1	25.40	8.00	31.90	111.1	7.60	9.8	7.9	
HKBCF	HY/2013/01	2017-11-03	Mid-Ebb	Sunny	SR4(N)	11:04:00	1.0	Surface	1	2	25.20	8.10	32.10	111.3	7.60	9.8	8.3	
HKBCF	HY/2013/01	2017-11-03	Mid-Ebb	Sunny	SR4(N)	11:04:00		Middle	2	1								
HKBCF	HY/2013/01	2017-11-03	Mid-Ebb	Sunny	SR4(N)	11:04:00		Middle	2	2								
HKBCF	HY/2013/01	2017-11-03	Mid-Ebb	Sunny	SR4(N)	11:04:00	3.8	Bottom	3	1	25.40	8.00	32.00	110.1	7.50	15.7	13.4	
HKBCF	HY/2013/01	2017-11-03	Mid-Ebb	Sunny	SR4(N)	11:04:00	3.8	Bottom	3	2	25.20	8.10	32.30	110.2	7.60	15.7	14.3	
HKBCF	HY/2013/01	2017-11-03	Mid-Ebb	Sunny	IS(Mf)9	10:48:00	1.0	Surface	1	1	25.50	8.10	32.00	118.9	8.10	11.1	10.9	
HKBCF	HY/2013/01	2017-11-03	Mid-Ebb	Sunny	IS(Mf)9	10:48:00	1.0	Surface	1	2	25.30	8.20	32.30	118.8	8.10	11.1	10.8	
HKBCF	HY/2013/01	2017-11-03	Mid-Ebb	Sunny	IS(Mf)9	10:48:00		Middle	2	1								
HKBCF	HY/2013/01	2017-11-03	Mid-Ebb	Sunny	IS(Mf)9	10:48:00		Middle	2	2								
HKBCF	HY/2013/01	2017-11-03	Mid-Ebb	Sunny	IS(Mf)9	10:48:00	2.6	Bottom	3	1	25.50	8.10	32.00	118.3	8.10	10.8	15.6	
HKBCF	HY/2013/01	2017-11-03	Mid-Ebb	Sunny	IS(Mf)9	10:48:00	2.6	Bottom	3	2	25.30	8.20	32.30	117.9	8.10	10.8	16.3	
HKBCF	HY/2013/01	2017-11-03	Mid-Ebb	Sunny	IS7	10:40:00	1.0	Surface	1	1	25.20	8.10	31.90	111.5	7.70	9.4	6.7	
HKBCF	HY/2013/01	2017-11-03	Mid-Ebb	Sunny	IS7	10:40:00	1.0	Surface	1	2	25.00	8.20	32.10	111.4	7.70	9.4	7.4	
HKBCF	HY/2013/01	2017-11-03	Mid-Ebb	Sunny	IS7	10:40:00		Middle	2	1								
HKBCF	HY/2013/01	2017-11-03	Mid-Ebb	Sunny	IS7	10:40:00		Middle	2	2								
HKBCF	HY/2013/01	2017-11-03	Mid-Ebb	Sunny	IS7	10:40:00	2.7	Bottom	3	1	25.20	8.10	31.90	111.1	7.60	8.6	8.9	
HKBCF	HY/2013/01	2017-11-03	Mid-Ebb	Sunny	IS7	10:40:00	2.7	Bottom	3	2	25.00	8.20	32.10	111.0	7.60	8.6	8.6	
HKBCF	HY/2013/01	2017-11-03	Mid-Ebb	Sunny	IS(Mf)6	10:34:00	1.0	Surface	1	1	25.20	8.00	31.90	104.7	7.20	11.1	10.9	
HKBCF	HY/2013/01	2017-11-03	Mid-Ebb	Sunny	IS(Mf)6	10:34:00	1.0	Surface	1	2	25.00	8.10	32.20	104.8	7.20	11.0	11.2	
HKBCF	HY/2013/01	2017-11-03	Mid-Ebb	Sunny	IS(Mf)6	10:34:00		Middle	2	1								
HKBCF	HY/2013/01	2017-11-03	Mid-Ebb	Sunny	IS(Mf)6	10:34:00		Middle	2	2								
HKBCF	HY/2013/01	2017-11-03	Mid-Ebb	Sunny	IS(Mf)6	10:34:00	2.8	Bottom	3	1	25.20	8.00	31.90	103.5	7.10	12.7		

Water Quality Monitoring Data

Project	Works	Date (yyyy-mm-dd)	Tide	Weather Condition	Station	Time	Depth, m	Level	Level_Code	Replicate	Temperature, °C	pH	Salinity, ppt	DO, %	DO, mg/L	Turbidity, NTU	SS, mg/L	Site Observation
HKBCF	HY/2013/01	2017-11-03	Mid-Ebb	Sunny	IS(Mf)6	10:34:00	2.8	Bottom	3	2	25.00	8.10	32.20	103.7	7.10	12.6	14.4	
HKBCF	HY/2013/01	2017-11-03	Mid-Ebb	Sunny	IS5	10:26:00	1.0	Surface	1	1	25.10	8.00	32.10	101.0	6.90	17.0	16.6	
HKBCF	HY/2013/01	2017-11-03	Mid-Ebb	Sunny	IS5	10:26:00	1.0	Surface	1	2	24.90	8.10	32.30	101.1	7.00	17.0	17.1	
HKBCF	HY/2013/01	2017-11-03	Mid-Ebb	Sunny	IS5	10:26:00	4.7	Middle	2	1	25.10	8.00	32.10	100.8	6.90	16.9	21.2	
HKBCF	HY/2013/01	2017-11-03	Mid-Ebb	Sunny	IS5	10:26:00	4.7	Middle	2	2	24.90	8.10	32.30	100.8	6.90	16.9	22.2	
HKBCF	HY/2013/01	2017-11-03	Mid-Ebb	Sunny	IS5	10:26:00	8.4	Bottom	3	1	25.10	8.00	32.00	100.5	6.90	17.7	23.1	
HKBCF	HY/2013/01	2017-11-03	Mid-Ebb	Sunny	IS5	10:26:00	8.4	Bottom	3	2	24.90	8.10	32.30	100.6	6.90	17.6	22.5	
HKBCF	HY/2013/01	2017-11-03	Mid-Ebb	Sunny	SR3(N)	10:19:00	1.0	Surface	1	1	25.20	8.10	32.00	104.1	7.10	9.5	9.4	
HKBCF	HY/2013/01	2017-11-03	Mid-Ebb	Sunny	SR3(N)	10:19:00	1.0	Surface	1	2	25.10	8.10	32.20	104.0	7.10	9.5	8.3	
HKBCF	HY/2013/01	2017-11-03	Mid-Ebb	Sunny	SR3(N)	10:19:00		Middle	2	1								
HKBCF	HY/2013/01	2017-11-03	Mid-Ebb	Sunny	SR3(N)	10:19:00		Middle	2	2								
HKBCF	HY/2013/01	2017-11-03	Mid-Ebb	Sunny	SR3(N)	10:19:00	2.8	Bottom	3	1	25.10	8.10	32.00	101.4	7.00	19.9	14.0	
HKBCF	HY/2013/01	2017-11-03	Mid-Ebb	Sunny	SR3(N)	10:19:00	2.8	Bottom	3	2	24.90	8.10	32.20	101.5	7.00	19.8	14.0	
HKBCF	HY/2013/01	2017-11-03	Mid-Flood	Fine	SR10A(N)	4:38:00	1.0	Surface	1	1	25.60	8.00	32.60	93.6	6.40	10.1	12.0	
HKBCF	HY/2013/01	2017-11-03	Mid-Flood	Fine	SR10A(N)	4:38:00	1.0	Surface	1	2	25.70	7.90	32.40	93.5	6.40	10.1	11.3	
HKBCF	HY/2013/01	2017-11-03	Mid-Flood	Fine	SR10A(N)	4:38:00	5.9	Middle	2	1	25.60	8.00	32.60	93.4	6.40	10.6	15.6	
HKBCF	HY/2013/01	2017-11-03	Mid-Flood	Fine	SR10A(N)	4:38:00	5.9	Middle	2	2	25.70	7.90	32.40	93.4	6.30	10.7	16.0	
HKBCF	HY/2013/01	2017-11-03	Mid-Flood	Fine	SR10A(N)	4:38:00	10.8	Bottom	3	1	25.60	8.00	32.60	93.3	6.30	14.0	15.9	
HKBCF	HY/2013/01	2017-11-03	Mid-Flood	Fine	SR10A(N)	4:38:00	10.8	Bottom	3	2	25.80	7.90	32.40	93.2	6.30	14.0	16.2	
HKBCF	HY/2013/01	2017-11-03	Mid-Flood	Fine	SR10B(N2)	4:53:00	1.0	Surface	1	1	25.60	8.00	32.70	90.5	6.10	10.7	13.7	
HKBCF	HY/2013/01	2017-11-03	Mid-Flood	Fine	SR10B(N2)	4:53:00	1.0	Surface	1	2	25.80	7.90	32.40	90.5	6.10	10.7	13.1	
HKBCF	HY/2013/01	2017-11-03	Mid-Flood	Fine	SR10B(N2)	4:53:00	3.6	Middle	2	1	25.60	8.00	32.70	90.5	6.20	11.6	16.7	
HKBCF	HY/2013/01	2017-11-03	Mid-Flood	Fine	SR10B(N2)	4:53:00	3.6	Middle	2	2	25.80	7.90	32.40	90.4	6.10	11.5	15.9	
HKBCF	HY/2013/01	2017-11-03	Mid-Flood	Fine	SR10B(N2)	4:53:00	6.1	Bottom	3	1	25.60	8.00	32.70	90.6	6.20	11.0	15.6	
HKBCF	HY/2013/01	2017-11-03	Mid-Flood	Fine	SR10B(N2)	4:53:00	6.1	Bottom	3	2	25.80	7.90	32.40	90.4	6.10	11.0	15.8	
HKBCF	HY/2013/01	2017-11-03	Mid-Flood	Fine	CSA	5:03:00	1.0	Surface	1	1	25.50	8.00	32.20	100.9	6.90	8.0	12.2	
HKBCF	HY/2013/01	2017-11-03	Mid-Flood	Fine	CSA	5:03:00	1.0	Surface	1	2	25.30	8.00	32.30	98.5	6.70	7.9	12.6	
HKBCF	HY/2013/01	2017-11-03	Mid-Flood	Fine	CSA	5:03:00	16.4	Middle	2	1	25.60	8.00	32.30	96.6	6.60	11.6	14.3	
HKBCF	HY/2013/01	2017-11-03	Mid-Flood	Fine	CSA	5:03:00	16.4	Middle	2	2	25.30	8.00	32.30	94.3	6.50	11.5	13.7	
HKBCF	HY/2013/01	2017-11-03	Mid-Flood	Fine	CSA	5:03:00	31.8	Bottom	3	1	25.70	8.00	32.40	94.3	6.40	16.4	17.3	
HKBCF	HY/2013/01	2017-11-03	Mid-Flood	Fine	CSA	5:03:00	31.8	Bottom	3	2	25.50	8.00	32.40	91.0	6.20	16.3	16.4	
HKBCF	HY/2013/01	2017-11-03	Mid-Flood	Fine	CS6	5:09:00	1.0	Surface	1	1	25.30	8.30	32.40	105.3	7.20	6.0	9.2	
HKBCF	HY/2013/01	2017-11-03	Mid-Flood	Fine	CS6	5:09:00	1.0	Surface	1	2	25.40	8.30	32.40	105.7	7.20	6.7	8.0	
HKBCF	HY/2013/01	2017-11-03	Mid-Flood	Fine	CS6	5:09:00	4.8	Middle	2	1	25.40	8.30	32.40	104.8	7.20	6.9	9.9	
HKBCF	HY/2013/01	2017-11-03	Mid-Flood	Fine	CS6	5:09:00	4.8	Middle	2	2	25.40	8.30	32.40	105.1	7.20	7.1	8.6	
HKBCF	HY/2013/01	2017-11-03	Mid-Flood	Fine	CS6	5:09:00	8.5	Bottom	3	1	25.40	8.30	32.50	103.7	7.10	19.2	11.4	
HKBCF	HY/2013/01	2017-11-03	Mid-Flood	Fine	CS6	5:09:00	8.5	Bottom	3	2	25.40	8.20	32.50	103.9	7.10	16.6	12.8	
HKBCF	HY/2013/01	2017-11-03	Mid-Flood	Fine	CS4	6:34:00	1.0	Surface	1	1	25.30	8.30	32.30	104.7	7.20	10.2	18.4	
HKBCF	HY/2013/01	2017-11-03	Mid-Flood	Fine	CS4	6:34:00	1.0	Surface	1	2	25.30	8.30	32.30	105.0	7.20	10.8	17.2	
HKBCF	HY/2013/01	2017-11-03	Mid-Flood	Fine	CS4	6:34:00	9.4	Middle	2	1	25.30	8.30	32.30	104.5	7.20	13.4	25.2	
HKBCF	HY/2013/01	2017-11-03	Mid-Flood	Fine	CS4	6:34:00	9.4	Middle	2	2	25.30	8.30	32.30	104.8	7.20	13.9	24.2	
HKBCF	HY/2013/01	2017-11-03	Mid-Flood	Fine	CS4	6:34:00	17.8	Bottom	3	1	25.30	8.30	32.30	104.1	7.10	20.8	24.3	
HKBCF	HY/2013/01	2017-11-03	Mid-Flood	Fine	CS4	6:34:00	17.8	Bottom	3	2	25.30	8.30	32.30	104.3	7.10	23.2	25.2	
HKBCF	HY/2013/01	2017-11-03	Mid-Flood	Fine	SR6	6:35:00	1.0	Surface	1	1	25.20	8.10	31.10	105.0	7.30	11.0	11.5	
HKBCF	HY/2013/01	2017-11-03	Mid-Flood	Fine	SR6	6:35:00	1.0	Surface	1	2	24.90	8.10	31.20	102.4	7.10	10.9	10.5	
HKBCF	HY/2013/01	2017-11-03	Mid-Flood	Fine	SR6	6:35:00		Middle	2	1								
HKBCF	HY/2013/01	2017-11-03	Mid-Flood	Fine	SR6	6:35:00		Middle	2	2								
HKBCF	HY/2013/01	2017-11-03	Mid-Flood	Fine	SR6	6:35:00	4.3	Bottom	3	1	25.20	8.10	31.80	104.2	7.20	22.7	17.7	
HKBCF	HY/2013/01	2017-11-03	Mid-Flood	Fine	SR6	6:35:00	4.3	Bottom	3	2	24.90	8.10	32.00	101.6	7.00	22.5	16.7	
HKBCF	HY/2013/01	2017-11-03	Mid-Flood	Fine	CS(Mf)3(N)	6:15:00	1.0	Surface	1	1	25.20	8.10	31.60	106.0	7.30	11.9	13.2	
HKBCF	HY/2013/01	2017-11-03	Mid-Flood	Fine	CS(Mf)3(N)	6:15:00	1.0	Surface	1	2	25.00	8.10	31.70	103.4	7.10	11.6	13.7	
HKBCF	HY/2013/01	2017-11-03	Mid-Flood	Fine	CS(Mf)3(N)	6:15:00	3.8	Middle	2	1	25.30	8.10	31.70	105.7	7.30	14.5	14.7	
HKBCF	HY/2013/01	2017-11-03	Mid-Flood	Fine	CS(Mf)3(N)	6:15:00	3.8	Middle	2	2	25.00	8.10	31.80	103.2	7.10	14.9	13.5	
HKBCF	HY/2013/01	2017-11-03	Mid-Flood	Fine	CS(Mf)3(N)	6:15:00	6.6	Bottom	3	1	25.30	8.10	31.80	105.1	7.20	16.9	18.0	
HKBCF	HY/2013/01	2017-11-03	Mid-Flood	Fine	CS(Mf)3(N)	6:15:00	6.6	Bottom	3	2	25.00	8.10	31.90	102.6	7.10	17.0	18.2	
HKBCF	HY/2013/01	2017-11-03	Mid-Flood	Fine	SR5(N)	5:50:00	1.0	Surface	1	1	25.30	8.10	32.50	101.5	6.90	14.7	31.2	
HKBCF	HY/2013/01	2017-11-03	Mid-Flood	Fine	SR5(N)	5:50:00	1.0	Surface	1	2	25.00	8.10	32.50	98.8	6.80	15.0	30.4	
HKBCF	HY/2013/01	2017-11-03	Mid-Flood	Fine	SR5(N)	5:50:00	4.8	Middle	2	1	25.30	8.10	32.50	101.5	6.90	20.0	41.0	
HKBCF	HY/2013/01	2017-11-03	Mid-Flood	Fine	SR5(N)	5:50:00	4.8	Middle	2	2	25.00	8.10	32.50	98.8	6.80	19.8	39.6	
HKBCF	HY/2013/01	2017-11-03	Mid-Flood	Fine	SR5(N)	5:50:00	8.5	Bottom	3	1	25.30	8.10	32.50	101.3	6.90	23.6	41.6	
HKBCF	HY/2013/01	2017-11-03	Mid-Flood	Fine	SR5(N)	5:50:00	8.5	Bottom	3	2	25.00	8.10	32.50	98.7	6.80	23.4	42.8	
HKBCF	HY/2013/01	2017-11-03	Mid-Flood	Fine	IS10(N)	5:42:00	1.0	Surface	1	1	25.30	8.10	32.30	108.3	7.40	15.5	16.3	
HKBCF	HY/2013/01	2017-11-03	Mid-Flood	Fine	IS10(N)	5:42:00	1.0	Surface	1	2	25.00	8.10	32.30	105.7	7.30	15.4	15.4	
HKBCF	HY/2013/01	2017-11-03	Mid-Flood	Fine	IS10(N)	5:42:00	6.7	Middle	2	1	25.30	8.10	32.20	107.9	7.40	19.4	16.2	
HKBCF	HY/2013/01	2017-11-03	Mid-Flood	Fine	IS10(N)	5:42:00	6.7	Middle	2	2	25.00	8.10	32.30	105.3	7.20	19.2	16.9	
HKBCF	HY/2013/01	2017-11-03	Mid-Flood	Fine	IS10(N)	5:42:00	12.4	Bottom	3	1	25.30	8.10	32.20	107.0	7.30	24.5	19.7	
HKBCF	HY/2013/01	2017-11-03	Mid-Flood	Fine	IS10(N)	5:42:00	12.4	Bottom	3	2	25.00	8.10	32.30	104.3	7.20	24.3	20.9	
HKBCF	HY/2013/01	2017-11-03	Mid-Flood	Fine	IS(Mf)11	5:36:00	1.0	Surface	1	1	25.30	8.10	32.30	107.1	7.30	15.7	23.2	
HKBCF	HY/2013/01	2017-11-03	Mid-Flood	Fine	IS(Mf)11	5:36:00	1.0	Surface	1	2	25.00	8.10	32.40	104.4	7.20	15.0	23.6	
HKBCF	HY/2013/01	2017-11-03	Mid-Flood	Fine	IS(Mf)11	5:36:00	6.1	Middle	2	1	25.30	8.10	32.30	106.5	7.30	22.7	26.3	
HKBCF	HY/2013/01	2017-11-03	Mid-Flood	Fine	IS(Mf)11	5:36:00	6.1	Middle	2	2	25.10	8.10	32.40	103.8	7.10	22.5	27.2	
HKBCF	HY/2013/01	2017-11-03	Mid-Flood	Fine	IS(Mf)11													

Water Quality Monitoring Data

Project	Works	Date (yyyy-mm-dd)	Tide	Weather Condition	Station	Time	Depth, m	Level	Level_Code	Replicate	Temperature, °C	pH	Salinity, ppt	DO, %	DO, mg/L	Turbidity, NTU	SS, mg/L	Site Observation
HKBCF	HY/2013/01	2017-11-03	Mid-Flood	Fine	CS(Mf)5	5:20:00	1.0	Surface	1	1	25.30	8.10	32.50	103.4	7.10	7.6	8.0	
HKBCF	HY/2013/01	2017-11-03	Mid-Flood	Fine	CS(Mf)5	5:20:00	1.0	Surface	1	2	25.50	8.00	32.20	103.3	7.10	7.5	8.3	
HKBCF	HY/2013/01	2017-11-03	Mid-Flood	Fine	CS(Mf)5	5:20:00	4.8	Middle	2	1	25.30	8.10	32.50	103.1	7.10	7.6	11.5	
HKBCF	HY/2013/01	2017-11-03	Mid-Flood	Fine	CS(Mf)5	5:20:00	4.8	Middle	2	2	25.40	8.00	32.20	103.2	7.00	7.6	10.2	
HKBCF	HY/2013/01	2017-11-03	Mid-Flood	Fine	CS(Mf)5	5:20:00	8.6	Bottom	3	1	25.30	8.10	32.50	102.9	7.00	7.6	11.6	
HKBCF	HY/2013/01	2017-11-03	Mid-Flood	Fine	CS(Mf)5	5:20:00	8.6	Bottom	3	2	25.50	8.00	32.20	103.0	7.00	7.7	10.8	
HKBCF	HY/2013/01	2017-11-03	Mid-Flood	Fine	SR7	5:27:00	1.0	Surface	1	1	25.30	8.10	32.20	102.3	7.00	17.3	29.2	
HKBCF	HY/2013/01	2017-11-03	Mid-Flood	Fine	SR7	5:27:00	1.0	Surface	1	2	25.00	8.10	32.40	99.8	6.90	17.0	30.7	
HKBCF	HY/2013/01	2017-11-03	Mid-Flood	Fine	SR7	5:27:00		Middle	2	1								
HKBCF	HY/2013/01	2017-11-03	Mid-Flood	Fine	SR7	5:27:00		Middle	2	2								
HKBCF	HY/2013/01	2017-11-03	Mid-Flood	Fine	SR7	5:27:00	3.0	Bottom	3	1	25.20	8.00	32.30	101.8	7.00	20.5	37.6	
HKBCF	HY/2013/01	2017-11-03	Mid-Flood	Fine	SR7	5:27:00	3.0	Bottom	3	2	25.00	8.10	32.40	99.0	6.80	20.6	37.1	
HKBCF	HY/2013/01	2017-11-03	Mid-Flood	Fine	IS17	5:40:00	1.0	Surface	1	1	25.10	8.10	32.50	103.8	7.10	8.2	12.4	
HKBCF	HY/2013/01	2017-11-03	Mid-Flood	Fine	IS17	5:40:00	1.0	Surface	1	2	25.20	8.00	32.30	103.8	7.10	8.1	11.0	
HKBCF	HY/2013/01	2017-11-03	Mid-Flood	Fine	IS17	5:40:00	3.6	Middle	2	1	25.00	8.10	32.50	103.3	7.10	9.0	13.7	
HKBCF	HY/2013/01	2017-11-03	Mid-Flood	Fine	IS17	5:40:00	3.6	Middle	2	2	25.20	8.00	32.30	103.4	7.10	9.0	12.0	
HKBCF	HY/2013/01	2017-11-03	Mid-Flood	Fine	IS17	5:40:00	6.2	Bottom	3	1	25.00	8.10	32.50	102.6	7.00	10.4	15.0	
HKBCF	HY/2013/01	2017-11-03	Mid-Flood	Fine	IS17	5:40:00	6.2	Bottom	3	2	25.20	8.00	32.30	102.8	7.00	10.3	14.7	
HKBCF	HY/2013/01	2017-11-03	Mid-Flood	Fine	IS(Mf)16	5:49:00	1.0	Surface	1	1	25.10	8.10	32.50	107.2	7.40	9.3	12.5	
HKBCF	HY/2013/01	2017-11-03	Mid-Flood	Fine	IS(Mf)16	5:49:00	1.0	Surface	1	2	25.30	8.10	32.20	107.2	7.30	9.2	11.2	
HKBCF	HY/2013/01	2017-11-03	Mid-Flood	Fine	IS(Mf)16	5:49:00		Middle	2	1								
HKBCF	HY/2013/01	2017-11-03	Mid-Flood	Fine	IS(Mf)16	5:49:00		Middle	2	2								
HKBCF	HY/2013/01	2017-11-03	Mid-Flood	Fine	IS(Mf)16	5:49:00	4.9	Bottom	3	1	25.10	8.10	32.50	107.1	7.40	11.5	14.1	
HKBCF	HY/2013/01	2017-11-03	Mid-Flood	Fine	IS(Mf)16	5:49:00	4.9	Bottom	3	2	25.30	8.10	32.20	107.2	7.30	11.5	13.1	
HKBCF	HY/2013/01	2017-11-03	Mid-Flood	Fine	IS8	6:13:00	1.0	Surface	1	1	25.10	8.10	32.40	108.2	7.40	11.0	15.0	
HKBCF	HY/2013/01	2017-11-03	Mid-Flood	Fine	IS8	6:13:00	1.0	Surface	1	2	25.20	8.00	32.10	108.3	7.40	11.0	14.6	
HKBCF	HY/2013/01	2017-11-03	Mid-Flood	Fine	IS8	6:13:00		Middle	2	1								
HKBCF	HY/2013/01	2017-11-03	Mid-Flood	Fine	IS8	6:13:00		Middle	2	2								
HKBCF	HY/2013/01	2017-11-03	Mid-Flood	Fine	IS8	6:13:00	3.6	Bottom	3	1	25.10	8.10	32.40	107.1	7.40	12.9	16.1	
HKBCF	HY/2013/01	2017-11-03	Mid-Flood	Fine	IS8	6:13:00	3.6	Bottom	3	2	25.20	8.00	32.10	107.6	7.40	12.9	16.6	
HKBCF	HY/2013/01	2017-11-03	Mid-Flood	Fine	SR4(N)	6:08:00	1.0	Surface	1	1	25.10	8.10	32.30	108.0	7.40	10.6	11.0	
HKBCF	HY/2013/01	2017-11-03	Mid-Flood	Fine	SR4(N)	6:08:00	1.0	Surface	1	2	25.30	8.00	32.00	108.0	7.40	10.6	11.0	
HKBCF	HY/2013/01	2017-11-03	Mid-Flood	Fine	SR4(N)	6:08:00		Middle	2	1								
HKBCF	HY/2013/01	2017-11-03	Mid-Flood	Fine	SR4(N)	6:08:00		Middle	2	2								
HKBCF	HY/2013/01	2017-11-03	Mid-Flood	Fine	SR4(N)	6:08:00	2.7	Bottom	3	1	25.10	8.10	32.30	107.9	7.40	10.4	13.0	
HKBCF	HY/2013/01	2017-11-03	Mid-Flood	Fine	SR4(N)	6:08:00	2.7	Bottom	3	2	25.30	8.00	32.00	108.0	7.40	10.3	14.7	
HKBCF	HY/2013/01	2017-11-03	Mid-Flood	Fine	IS(Mf)9	6:21:00	1.0	Surface	1	1	25.10	8.20	32.20	110.9	7.60	12.4	14.4	
HKBCF	HY/2013/01	2017-11-03	Mid-Flood	Fine	IS(Mf)9	6:21:00	1.0	Surface	1	2	25.30	8.00	32.00	111.2	7.60	12.3	14.9	
HKBCF	HY/2013/01	2017-11-03	Mid-Flood	Fine	IS(Mf)9	6:21:00		Middle	2	1								
HKBCF	HY/2013/01	2017-11-03	Mid-Flood	Fine	IS(Mf)9	6:21:00		Middle	2	2								
HKBCF	HY/2013/01	2017-11-03	Mid-Flood	Fine	IS(Mf)9	6:21:00	2.5	Bottom	3	1	25.10	8.10	32.20	110.2	7.60	13.0	19.4	
HKBCF	HY/2013/01	2017-11-03	Mid-Flood	Fine	IS(Mf)9	6:21:00	2.5	Bottom	3	2	25.30	8.00	32.00	110.7	7.60	13.0	20.6	
HKBCF	HY/2013/01	2017-11-03	Mid-Flood	Fine	IS7	6:30:00	1.0	Surface	1	1	25.00	8.10	32.20	105.4	7.30	11.2	11.0	
HKBCF	HY/2013/01	2017-11-03	Mid-Flood	Fine	IS7	6:30:00	1.0	Surface	1	2	25.20	8.00	31.90	105.6	7.30	11.1	11.3	
HKBCF	HY/2013/01	2017-11-03	Mid-Flood	Fine	IS7	6:30:00		Middle	2	1								
HKBCF	HY/2013/01	2017-11-03	Mid-Flood	Fine	IS7	6:30:00		Middle	2	2								
HKBCF	HY/2013/01	2017-11-03	Mid-Flood	Fine	IS7	6:30:00	2.6	Bottom	3	1	25.00	8.10	32.20	105.0	7.20	11.2	11.8	
HKBCF	HY/2013/01	2017-11-03	Mid-Flood	Fine	IS7	6:30:00	2.6	Bottom	3	2	25.10	8.00	31.90	105.2	7.20	11.2	10.8	
HKBCF	HY/2013/01	2017-11-03	Mid-Flood	Fine	IS(Mf)6	6:38:00	1.0	Surface	1	1	24.90	8.10	32.20	105.8	7.30	8.3	9.4	
HKBCF	HY/2013/01	2017-11-03	Mid-Flood	Fine	IS(Mf)6	6:38:00	1.0	Surface	1	2	25.10	8.00	31.90	105.9	7.30	8.2	8.8	
HKBCF	HY/2013/01	2017-11-03	Mid-Flood	Fine	IS(Mf)6	6:38:00		Middle	2	1								
HKBCF	HY/2013/01	2017-11-03	Mid-Flood	Fine	IS(Mf)6	6:38:00		Middle	2	2								
HKBCF	HY/2013/01	2017-11-03	Mid-Flood	Fine	IS(Mf)6	6:38:00	2.2	Bottom	3	1	24.90	8.10	32.10	105.5	7.30	9.8	9.7	
HKBCF	HY/2013/01	2017-11-03	Mid-Flood	Fine	IS(Mf)6	6:38:00	2.2	Bottom	3	2	25.10	8.00	31.90	105.6	7.30	9.8	8.3	
HKBCF	HY/2013/01	2017-11-03	Mid-Flood	Fine	IS5	6:54:00	1.0	Surface	1	1	24.90	8.10	32.10	105.3	7.30	7.7	10.6	
HKBCF	HY/2013/01	2017-11-03	Mid-Flood	Fine	IS5	6:54:00	1.0	Surface	1	2	25.10	8.00	31.90	105.5	7.30	7.6	11.9	
HKBCF	HY/2013/01	2017-11-03	Mid-Flood	Fine	IS5	6:54:00	4.5	Middle	2	1	25.00	8.10	32.20	104.1	7.20	8.7	11.8	
HKBCF	HY/2013/01	2017-11-03	Mid-Flood	Fine	IS5	6:54:00	4.5	Middle	2	2	25.20	8.00	31.90	104.1	7.20	8.7	10.0	
HKBCF	HY/2013/01	2017-11-03	Mid-Flood	Fine	IS5	6:54:00	7.9	Bottom	3	1	25.00	8.10	32.20	103.4	7.10	9.9	11.3	
HKBCF	HY/2013/01	2017-11-03	Mid-Flood	Fine	IS5	6:54:00	7.9	Bottom	3	2	25.20	8.00	31.90	103.6	7.10	9.9	11.4	
HKBCF	HY/2013/01	2017-11-03	Mid-Flood	Fine	SR3(N)	7:02:00	1.0	Surface	1	1	25.00	8.10	32.10	104.1	7.20	8.4	10.4	
HKBCF	HY/2013/01	2017-11-03	Mid-Flood	Fine	SR3(N)	7:02:00	1.0	Surface	1	2	25.10	8.00	31.90	104.2	7.20	8.3	9.1	
HKBCF	HY/2013/01	2017-11-03	Mid-Flood	Fine	SR3(N)	7:02:00		Middle	2	1								
HKBCF	HY/2013/01	2017-11-03	Mid-Flood	Fine	SR3(N)	7:02:00		Middle	2	2								
HKBCF	HY/2013/01	2017-11-03	Mid-Flood	Fine	SR3(N)	7:02:00	3.6	Bottom	3	1	25.00	8.10	32.20	103.3	7.10	10.7	14.1	
HKBCF	HY/2013/01	2017-11-03	Mid-Flood	Fine	SR3(N)	7:02:00	3.6	Bottom	3	2	25.20	8.00	31.90	103.3	7.10	10.7	14.3	
HKBCF	HY/2013/01	2017-11-06	Mid-Ebb	Cloudy	SR10A(N)	14:30:00	1.0	Surface	1	1	25.10	8.00	32.70	88.0	6.00	11.8	11.5	
HKBCF	HY/2013/01	2017-11-06	Mid-Ebb	Cloudy	SR10A(N)	14:30:00	1.0	Surface	1	2	25.30	7.90	32.40	87.9	6.00	11.8	10.6	
HKBCF	HY/2013/01	2017-11-06	Mid-Ebb	Cloudy	SR10A(N)	14:30:00	6.6	Middle	2	1	25.10	8.00	32.70	88.0	6.00	12.6	16.8	
HKBCF	HY/2013/01	2017-11-06	Mid-Ebb	Cloudy	SR10A(N)	14:30:00	6.6	Middle	2	2	25.30	7.90	32.40	87.7	6.00	12.7	16.5	
HKBCF	HY/2013/01	2017-11-06	Mid-Ebb	Cloudy	SR10A(N)	14:30:00	12.1	Bottom	3	1	25.10	8.00	32.70	88.2	6.00	11.9	17.1	
HKBCF	HY/2013/01	2017-11-06	Mid-Ebb	Cloudy	SR10A(N)	14:30:00	12.1	Bottom	3	2	25.30	7.90	32.40	87.8	6.00	11.9	17.5	
HKBCF	HY/2013/01	2017-11-06	Mid-Ebb	Cloudy	SR10B(N2)	14:26:00	1.0	Surface	1	1	25.10	8.00	32.70	87.7	6.00	11.6	5.2	

Water Quality Monitoring Data

Project	Works	Date (yyyy-mm-dd)	Tide	Weather Condition	Station	Time	Depth, m	Level	Level_Code	Replicate	Temperature, °C	pH	Salinity, ppt	DO, %	DO, mg/L	Turbidity, NTU	SS, mg/L	Site Observation
HKBCF	HY/2013/01	2017-11-06	Mid-Ebb	Cloudy	SR10B(N2)	14:26:00	1.0	Surface	1	2	25.30	7.90	32.40	87.5	6.00	11.7	6.8	
HKBCF	HY/2013/01	2017-11-06	Mid-Ebb	Cloudy	SR10B(N2)	14:26:00	4.5	Middle	2	1	25.10	8.00	32.70	88.0	6.00	11.7	7.3	
HKBCF	HY/2013/01	2017-11-06	Mid-Ebb	Cloudy	SR10B(N2)	14:26:00	4.5	Middle	2	2	25.30	7.90	32.40	87.5	6.00	11.7	7.5	
HKBCF	HY/2013/01	2017-11-06	Mid-Ebb	Cloudy	SR10B(N2)	14:26:00	7.9	Bottom	3	1	25.10	8.00	32.70	88.4	6.10	12.1	9.6	
HKBCF	HY/2013/01	2017-11-06	Mid-Ebb	Cloudy	SR10B(N2)	14:26:00	7.9	Bottom	3	2	25.30	7.90	32.40	87.8	6.00	12.2	10.9	
HKBCF	HY/2013/01	2017-11-06	Mid-Ebb	Cloudy	CSA	13:57:00	1.0	Surface	1	1	25.30	8.00	32.60	89.3	6.10	4.6	7.2	
HKBCF	HY/2013/01	2017-11-06	Mid-Ebb	Cloudy	CSA	13:57:00	1.0	Surface	1	2	25.60	8.00	32.80	89.3	6.10	4.2	6.3	
HKBCF	HY/2013/01	2017-11-06	Mid-Ebb	Cloudy	CSA	13:57:00	15.4	Middle	2	1	25.10	8.00	32.60	85.2	5.80	10.7	6.8	
HKBCF	HY/2013/01	2017-11-06	Mid-Ebb	Cloudy	CSA	13:57:00	15.4	Middle	2	2	25.30	7.90	32.80	85.2	5.80	11.2	7.9	
HKBCF	HY/2013/01	2017-11-06	Mid-Ebb	Cloudy	CSA	13:57:00	29.8	Bottom	3	1	25.10	8.00	32.60	84.9	5.80	12.4	8.3	
HKBCF	HY/2013/01	2017-11-06	Mid-Ebb	Cloudy	CSA	13:57:00	29.8	Bottom	3	2	25.30	7.90	32.80	84.9	5.80	11.0	8.8	
HKBCF	HY/2013/01	2017-11-06	Mid-Ebb	Cloudy	CS6	14:26:00	1.0	Surface	1	1	25.20	8.00	32.90	88.3	5.90	8.0	14.3	
HKBCF	HY/2013/01	2017-11-06	Mid-Ebb	Cloudy	CS6	14:26:00	1.0	Surface	1	2	25.20	8.00	32.70	88.0	5.80	8.0	13.4	
HKBCF	HY/2013/01	2017-11-06	Mid-Ebb	Cloudy	CS6	14:26:00	5.2	Middle	2	1	25.10	8.00	32.90	86.9	5.80	15.3	20.9	
HKBCF	HY/2013/01	2017-11-06	Mid-Ebb	Cloudy	CS6	14:26:00	5.2	Middle	2	2	25.10	8.00	32.70	86.6	5.70	15.2	22.0	
HKBCF	HY/2013/01	2017-11-06	Mid-Ebb	Cloudy	CS6	14:26:00	9.3	Bottom	3	1	25.10	8.00	32.90	86.5	5.70	30.4	25.9	
HKBCF	HY/2013/01	2017-11-06	Mid-Ebb	Cloudy	CS6	14:26:00	9.3	Bottom	3	2	25.10	8.00	32.70	86.2	5.70	30.4	24.7	
HKBCF	HY/2013/01	2017-11-06	Mid-Ebb	Cloudy	CS4	12:54:00	1.0	Surface	1	1	24.90	8.00	32.30	89.0	5.90	6.5	7.5	
HKBCF	HY/2013/01	2017-11-06	Mid-Ebb	Cloudy	CS4	12:54:00	1.0	Surface	1	2	24.90	8.00	32.10	88.7	5.90	6.6	9.0	
HKBCF	HY/2013/01	2017-11-06	Mid-Ebb	Cloudy	CS4	12:54:00	10.7	Middle	2	1	24.70	8.00	32.30	87.8	5.90	10.0	12.8	
HKBCF	HY/2013/01	2017-11-06	Mid-Ebb	Cloudy	CS4	12:54:00	10.7	Middle	2	2	24.70	8.00	32.10	87.5	5.80	10.1	11.0	
HKBCF	HY/2013/01	2017-11-06	Mid-Ebb	Cloudy	CS4	12:54:00	20.3	Bottom	3	1	24.60	8.00	32.30	87.4	5.80	16.0	19.1	
HKBCF	HY/2013/01	2017-11-06	Mid-Ebb	Cloudy	CS4	12:54:00	20.3	Bottom	3	2	24.60	8.00	32.10	87.0	5.80	16.0	21.0	
HKBCF	HY/2013/01	2017-11-06	Mid-Ebb	Cloudy	SR6	12:36:00	1.0	Surface	1	1	24.60	8.00	32.70	93.9	6.50	18.1	20.0	
HKBCF	HY/2013/01	2017-11-06	Mid-Ebb	Cloudy	SR6	12:36:00	1.0	Surface	1	2	24.90	8.00	32.50	96.2	6.60	17.6	20.2	
HKBCF	HY/2013/01	2017-11-06	Mid-Ebb	Cloudy	SR6	12:36:00		Middle	2	2								
HKBCF	HY/2013/01	2017-11-06	Mid-Ebb	Cloudy	SR6	12:36:00	3.1	Bottom	3	1	24.40	8.00	32.80	92.1	6.40	19.4	21.7	
HKBCF	HY/2013/01	2017-11-06	Mid-Ebb	Cloudy	SR6	12:36:00	3.1	Bottom	3	2	24.70	8.00	32.70	92.1	6.40	18.8	23.2	
HKBCF	HY/2013/01	2017-11-06	Mid-Ebb	Cloudy	CS(Mf)3(N)	12:55:00	1.0	Surface	1	1	24.40	8.10	32.40	93.7	6.50	19.7	6.4	
HKBCF	HY/2013/01	2017-11-06	Mid-Ebb	Cloudy	CS(Mf)3(N)	12:55:00	1.0	Surface	1	2	24.60	8.00	32.50	93.7	6.50	20.1	8.0	
HKBCF	HY/2013/01	2017-11-06	Mid-Ebb	Cloudy	CS(Mf)3(N)	12:55:00	3.8	Middle	2	1	24.30	8.10	32.40	93.2	6.50	20.3	13.1	
HKBCF	HY/2013/01	2017-11-06	Mid-Ebb	Cloudy	CS(Mf)3(N)	12:55:00	3.8	Middle	2	2	24.60	8.00	32.50	93.2	6.40	20.6	14.2	
HKBCF	HY/2013/01	2017-11-06	Mid-Ebb	Cloudy	CS(Mf)3(N)	12:55:00	6.6	Bottom	3	1	24.40	8.00	32.50	93.4	6.50	22.6	18.5	
HKBCF	HY/2013/01	2017-11-06	Mid-Ebb	Cloudy	CS(Mf)3(N)	12:55:00	6.6	Bottom	3	2	24.60	8.00	32.60	93.4	6.50	22.8	18.6	
HKBCF	HY/2013/01	2017-11-06	Mid-Ebb	Cloudy	SR5(N)	13:16:00	1.0	Surface	1	1	24.80	8.00	32.50	93.3	6.40	6.4	11.0	
HKBCF	HY/2013/01	2017-11-06	Mid-Ebb	Cloudy	SR5(N)	13:16:00	1.0	Surface	1	2	25.00	8.00	32.70	95.8	6.60	6.0	11.5	
HKBCF	HY/2013/01	2017-11-06	Mid-Ebb	Cloudy	SR5(N)	13:16:00	4.9	Middle	2	1	24.70	8.00	32.50	92.3	6.40	7.2	15.9	
HKBCF	HY/2013/01	2017-11-06	Mid-Ebb	Cloudy	SR5(N)	13:16:00	4.9	Middle	2	2	25.00	8.00	32.70	95.1	6.50	7.3	16.0	
HKBCF	HY/2013/01	2017-11-06	Mid-Ebb	Cloudy	SR5(N)	13:16:00	8.8	Bottom	3	1	24.70	8.00	32.50	92.2	6.40	9.7	18.1	
HKBCF	HY/2013/01	2017-11-06	Mid-Ebb	Cloudy	SR5(N)	13:16:00	8.8	Bottom	3	2	24.90	8.00	32.70	95.5	6.60	10.2	16.9	
HKBCF	HY/2013/01	2017-11-06	Mid-Ebb	Cloudy	IS10(N)	13:22:00	1.0	Surface	1	1	24.70	8.00	32.40	94.2	6.50	6.4	11.1	
HKBCF	HY/2013/01	2017-11-06	Mid-Ebb	Cloudy	IS10(N)	13:22:00	1.0	Surface	1	2	25.00	8.00	32.60	96.7	6.60	5.9	10.3	
HKBCF	HY/2013/01	2017-11-06	Mid-Ebb	Cloudy	IS10(N)	13:22:00	6.6	Middle	2	1	24.60	8.00	32.50	92.7	6.40	9.4	13.5	
HKBCF	HY/2013/01	2017-11-06	Mid-Ebb	Cloudy	IS10(N)	13:22:00	6.6	Middle	2	2	24.90	8.00	32.60	95.4	6.60	9.0	12.7	
HKBCF	HY/2013/01	2017-11-06	Mid-Ebb	Cloudy	IS10(N)	13:22:00	12.2	Bottom	3	1	24.50	8.00	32.50	92.5	6.40	18.5	16.3	
HKBCF	HY/2013/01	2017-11-06	Mid-Ebb	Cloudy	IS10(N)	13:22:00	12.2	Bottom	3	2	24.80	8.00	32.60	95.7	6.60	19.2	15.2	
HKBCF	HY/2013/01	2017-11-06	Mid-Ebb	Cloudy	IS(Mf)11	13:28:00	1.0	Surface	1	1	24.70	8.00	32.40	94.3	6.50	5.4	12.0	
HKBCF	HY/2013/01	2017-11-06	Mid-Ebb	Cloudy	IS(Mf)11	13:28:00	1.0	Surface	1	2	25.00	8.00	32.60	96.9	6.70	5.0	13.0	
HKBCF	HY/2013/01	2017-11-06	Mid-Ebb	Cloudy	IS(Mf)11	13:28:00	6.2	Middle	2	1	24.60	8.00	32.50	93.2	6.40	6.3	12.2	
HKBCF	HY/2013/01	2017-11-06	Mid-Ebb	Cloudy	IS(Mf)11	13:28:00	6.2	Middle	2	2	24.90	8.00	32.60	96.2	6.60	6.3	13.2	
HKBCF	HY/2013/01	2017-11-06	Mid-Ebb	Cloudy	IS(Mf)11	13:28:00	11.4	Bottom	3	1	24.60	8.00	32.50	94.0	6.50	6.7	14.8	
HKBCF	HY/2013/01	2017-11-06	Mid-Ebb	Cloudy	IS(Mf)11	13:28:00	11.4	Bottom	3	2	24.90	8.00	32.60	97.3	6.70	7.3	15.7	
HKBCF	HY/2013/01	2017-11-06	Mid-Ebb	Cloudy	CS(Mf)5	13:56:00	1.0	Surface	1	1	25.20	8.00	32.60	89.8	6.10	4.0	4.4	
HKBCF	HY/2013/01	2017-11-06	Mid-Ebb	Cloudy	CS(Mf)5	13:56:00	1.0	Surface	1	2	25.40	7.90	32.40	89.7	6.10	4.0	5.3	
HKBCF	HY/2013/01	2017-11-06	Mid-Ebb	Cloudy	CS(Mf)5	13:56:00	5.3	Middle	2	1	25.10	8.00	32.60	89.7	6.10	4.7	5.4	
HKBCF	HY/2013/01	2017-11-06	Mid-Ebb	Cloudy	CS(Mf)5	13:56:00	5.3	Middle	2	2	25.30	7.90	32.40	89.5	6.10	4.7	5.4	
HKBCF	HY/2013/01	2017-11-06	Mid-Ebb	Cloudy	CS(Mf)5	13:56:00	9.5	Bottom	3	1	25.10	8.00	32.60	90.4	6.20	4.6	8.1	
HKBCF	HY/2013/01	2017-11-06	Mid-Ebb	Cloudy	CS(Mf)5	13:56:00	9.5	Bottom	3	2	25.30	7.90	32.40	89.9	6.20	4.7	9.9	
HKBCF	HY/2013/01	2017-11-06	Mid-Ebb	Cloudy	SR7	13:35:00	1.0	Surface	1	1	24.70	8.00	32.40	93.6	6.50	7.9	10.0	
HKBCF	HY/2013/01	2017-11-06	Mid-Ebb	Cloudy	SR7	13:35:00	1.0	Surface	1	2	25.00	8.00	32.60	96.6	6.60	7.5	10.7	
HKBCF	HY/2013/01	2017-11-06	Mid-Ebb	Cloudy	SR7	13:35:00		Middle	2	1								
HKBCF	HY/2013/01	2017-11-06	Mid-Ebb	Cloudy	SR7	13:35:00		Middle	2	2								
HKBCF	HY/2013/01	2017-11-06	Mid-Ebb	Cloudy	SR7	13:35:00	3.3	Bottom	3	1	24.70	8.00	32.50	95.0	6.60	9.8	10.4	
HKBCF	HY/2013/01	2017-11-06	Mid-Ebb	Cloudy	SR7	13:35:00	3.3	Bottom	3	2	24.90	8.00	32.60	98.3	6.80	9.8	9.9	
HKBCF	HY/2013/01	2017-11-06	Mid-Ebb	Cloudy	IS17	13:39:00	1.0	Surface	1	1	24.60	8.00	32.50	94.4	6.50	9.0	12.7	
HKBCF	HY/2013/01	2017-11-06	Mid-Ebb	Cloudy	IS17	13:39:00	1.0	Surface	1	2	24.70	7.90	32.20	94.2	6.50	9.0	13.1	
HKBCF	HY/2013/01	2017-11-06	Mid-Ebb	Cloudy	IS17	13:39:00	4.2	Middle	2	1	24.50	8.00	32.50	94.4	6.50	13.4	16.2	
HKBCF	HY/2013/01	2017-11-06	Mid-Ebb	Cloudy	IS17	13:39:00	4.2	Middle	2	2	24.70	7.90	32.20	94.1	6.50	13.4	15.0	
HKBCF	HY/2013/01	2017-11-06	Mid-Ebb	Cloudy	IS17	13:39:00	7.4	Bottom	3	1	24.50	8.00	32.50	95.0	6.60	14.7	17.1	
HKBCF	HY/2013/01	2017-11-06	Mid-Ebb	Cloudy	IS17	13:39:00	7.4	Bottom	3	2	24.70	7.90	32.20	94.5	6.50	14.7	17.8	
HKBCF	HY/2013/01	2017-11-06	Mid-Ebb	Cloudy	IS(Mf)16	13:31:00	1.0	Surface	1	1	25.00	8.10	32.60	97.9	6.7			



Water Quality Monitoring Data

Project	Works	Date (yyyy-mm-dd)	Tide	Weather Condition	Station	Time	Depth, m	Level	Level_Code	Replicate	Temperature, °C	pH	Salinity, ppt	DO, %	DO, mg/L	Turbidity, NTU	SS, mg/L	Site Observation
HKBCF	HY/2013/01	2017-11-06	Mid-Ebb	Cloudy	IS(Mf)16	13:31:00	3.0	Middle	2	1	24.70	8.10	32.60	96.4	6.70	5.6	12.4	
HKBCF	HY/2013/01	2017-11-06	Mid-Ebb	Cloudy	IS(Mf)16	13:31:00	3.0	Middle	2	2	24.90	8.00	32.30	96.5	6.60	5.6	11.4	
HKBCF	HY/2013/01	2017-11-06	Mid-Ebb	Cloudy	IS(Mf)16	13:31:00	5.0	Bottom	3	1	24.60	8.10	32.60	95.5	6.60	7.4	13.2	
HKBCF	HY/2013/01	2017-11-06	Mid-Ebb	Cloudy	IS(Mf)16	13:31:00	5.0	Bottom	3	2	24.80	7.90	32.30	95.3	6.60	7.4	12.2	
HKBCF	HY/2013/01	2017-11-06	Mid-Ebb	Cloudy	IS8	13:09:00	1.0	Surface	1	1	24.80	8.00	32.50	95.2	6.60	9.4	13.7	
HKBCF	HY/2013/01	2017-11-06	Mid-Ebb	Cloudy	IS8	13:09:00	1.0	Surface	1	2	25.00	7.90	32.30	95.2	6.60	9.5	14.0	
HKBCF	HY/2013/01	2017-11-06	Mid-Ebb	Cloudy	IS8	13:09:00		Middle	2	1								
HKBCF	HY/2013/01	2017-11-06	Mid-Ebb	Cloudy	IS8	13:09:00		Middle	2	2								
HKBCF	HY/2013/01	2017-11-06	Mid-Ebb	Cloudy	IS8	13:09:00	4.0	Bottom	3	1	24.70	8.00	32.60	94.4	6.50	12.3	14.3	
HKBCF	HY/2013/01	2017-11-06	Mid-Ebb	Cloudy	IS8	13:09:00	4.0	Bottom	3	2	24.80	7.90	32.30	94.1	6.50	12.3	14.8	
HKBCF	HY/2013/01	2017-11-06	Mid-Ebb	Cloudy	SR4(N)	13:15:00	1.0	Surface	1	1	24.90	8.00	32.50	92.7	6.40	8.3	11.7	
HKBCF	HY/2013/01	2017-11-06	Mid-Ebb	Cloudy	SR4(N)	13:15:00	1.0	Surface	1	2	25.10	7.90	32.20	92.6	6.40	8.3	10.0	
HKBCF	HY/2013/01	2017-11-06	Mid-Ebb	Cloudy	SR4(N)	13:15:00		Middle	2	1								
HKBCF	HY/2013/01	2017-11-06	Mid-Ebb	Cloudy	SR4(N)	13:15:00		Middle	2	2								
HKBCF	HY/2013/01	2017-11-06	Mid-Ebb	Cloudy	SR4(N)	13:15:00	3.8	Bottom	3	1	24.90	8.00	32.50	92.8	6.40	9.0	14.1	
HKBCF	HY/2013/01	2017-11-06	Mid-Ebb	Cloudy	SR4(N)	13:15:00	3.8	Bottom	3	2	25.10	7.90	32.30	92.5	6.40	9.0	12.9	
HKBCF	HY/2013/01	2017-11-06	Mid-Ebb	Cloudy	IS(Mf)9	13:02:00	1.0	Surface	1	1	24.60	8.00	32.40	93.0	6.40	8.6	9.4	
HKBCF	HY/2013/01	2017-11-06	Mid-Ebb	Cloudy	IS(Mf)9	13:02:00	1.0	Surface	1	2	24.70	7.90	32.20	92.8	6.40	8.6	9.2	
HKBCF	HY/2013/01	2017-11-06	Mid-Ebb	Cloudy	IS(Mf)9	13:02:00		Middle	2	1								
HKBCF	HY/2013/01	2017-11-06	Mid-Ebb	Cloudy	IS(Mf)9	13:02:00		Middle	2	2								
HKBCF	HY/2013/01	2017-11-06	Mid-Ebb	Cloudy	IS(Mf)9	13:02:00	3.5	Bottom	3	1	24.50	8.00	32.50	94.6	6.60	12.0	12.5	
HKBCF	HY/2013/01	2017-11-06	Mid-Ebb	Cloudy	IS(Mf)9	13:02:00	3.5	Bottom	3	2	24.70	8.00	32.30	94.3	6.50	12.1	13.7	
HKBCF	HY/2013/01	2017-11-06	Mid-Ebb	Cloudy	IS7	12:55:00	1.0	Surface	1	1	24.60	8.10	32.40	97.3	6.70	11.8	10.2	
HKBCF	HY/2013/01	2017-11-06	Mid-Ebb	Cloudy	IS7	12:55:00	1.0	Surface	1	2	24.80	8.00	32.20	100.2	6.90	11.8	10.6	
HKBCF	HY/2013/01	2017-11-06	Mid-Ebb	Cloudy	IS7	12:55:00		Middle	2	1								
HKBCF	HY/2013/01	2017-11-06	Mid-Ebb	Cloudy	IS7	12:55:00		Middle	2	2								
HKBCF	HY/2013/01	2017-11-06	Mid-Ebb	Cloudy	IS7	12:55:00	2.8	Bottom	3	1	24.50	8.00	32.40	96.9	6.70	11.8	15.2	
HKBCF	HY/2013/01	2017-11-06	Mid-Ebb	Cloudy	IS7	12:55:00	2.8	Bottom	3	2	24.60	8.00	32.20	96.6	6.70	11.8	14.0	
HKBCF	HY/2013/01	2017-11-06	Mid-Ebb	Cloudy	IS(Mf)6	12:50:00	1.0	Surface	1	1	24.50	8.00	32.50	96.5	6.70	9.8	10.3	
HKBCF	HY/2013/01	2017-11-06	Mid-Ebb	Cloudy	IS(Mf)6	12:50:00	1.0	Surface	1	2	24.70	7.90	32.20	96.8	6.70	9.6	9.6	
HKBCF	HY/2013/01	2017-11-06	Mid-Ebb	Cloudy	IS(Mf)6	12:50:00		Middle	2	1								
HKBCF	HY/2013/01	2017-11-06	Mid-Ebb	Cloudy	IS(Mf)6	12:50:00		Middle	2	2								
HKBCF	HY/2013/01	2017-11-06	Mid-Ebb	Cloudy	IS(Mf)6	12:50:00	3.1	Bottom	3	1	24.30	8.00	32.50	92.7	6.40	11.9	9.8	
HKBCF	HY/2013/01	2017-11-06	Mid-Ebb	Cloudy	IS(Mf)6	12:50:00	3.1	Bottom	3	2	24.50	7.90	32.30	92.4	6.40	11.9	10.3	
HKBCF	HY/2013/01	2017-11-06	Mid-Ebb	Cloudy	IS5	12:42:00	1.0	Surface	1	1	24.30	8.00	32.50	90.9	6.30	15.5	15.7	
HKBCF	HY/2013/01	2017-11-06	Mid-Ebb	Cloudy	IS5	12:42:00	1.0	Surface	1	2	24.50	7.90	32.20	90.9	6.30	15.6	16.8	
HKBCF	HY/2013/01	2017-11-06	Mid-Ebb	Cloudy	IS5	12:42:00	5.0	Middle	2	1	24.30	8.00	32.50	90.7	6.30	17.0	18.9	
HKBCF	HY/2013/01	2017-11-06	Mid-Ebb	Cloudy	IS5	12:42:00	5.0	Middle	2	2	24.50	7.90	32.20	90.7	6.30	17.0	17.6	
HKBCF	HY/2013/01	2017-11-06	Mid-Ebb	Cloudy	IS5	12:42:00	9.0	Bottom	3	1	24.30	8.00	32.50	90.8	6.30	16.5	24.4	
HKBCF	HY/2013/01	2017-11-06	Mid-Ebb	Cloudy	IS5	12:42:00	9.0	Bottom	3	2	24.50	7.90	32.20	90.7	6.30	16.5	24.1	
HKBCF	HY/2013/01	2017-11-06	Mid-Ebb	Cloudy	SR3(N)	12:37:00	1.0	Surface	1	1	24.40	8.00	32.50	91.9	6.40	5.5	15.0	
HKBCF	HY/2013/01	2017-11-06	Mid-Ebb	Cloudy	SR3(N)	12:37:00	1.0	Surface	1	2	24.60	8.00	32.20	91.9	6.40	5.6	14.5	
HKBCF	HY/2013/01	2017-11-06	Mid-Ebb	Cloudy	SR3(N)	12:37:00		Middle	2	1								
HKBCF	HY/2013/01	2017-11-06	Mid-Ebb	Cloudy	SR3(N)	12:37:00		Middle	2	2								
HKBCF	HY/2013/01	2017-11-06	Mid-Ebb	Cloudy	SR3(N)	12:37:00	3.4	Bottom	3	1	24.30	8.00	32.50	91.4	6.40	10.0	19.2	
HKBCF	HY/2013/01	2017-11-06	Mid-Ebb	Cloudy	SR3(N)	12:37:00	3.4	Bottom	3	2	24.50	8.00	32.20	91.1	6.30	10.0	18.4	
HKBCF	HY/2013/01	2017-11-06	Mid-Flood	Cloudy	SR10A(N)	7:25:00	1.0	Surface	1	1	25.00	7.90	32.40	91.4	6.30	12.1	23.8	
HKBCF	HY/2013/01	2017-11-06	Mid-Flood	Cloudy	SR10A(N)	7:25:00	1.0	Surface	1	2	24.80	8.00	32.60	91.4	6.30	12.1	23.6	
HKBCF	HY/2013/01	2017-11-06	Mid-Flood	Cloudy	SR10A(N)	7:25:00	6.3	Middle	2	1	25.00	7.90	32.40	91.4	6.30	14.6	26.2	
HKBCF	HY/2013/01	2017-11-06	Mid-Flood	Cloudy	SR10A(N)	7:25:00	6.3	Middle	2	2	24.80	8.00	32.60	91.4	6.30	14.5	26.4	
HKBCF	HY/2013/01	2017-11-06	Mid-Flood	Cloudy	SR10A(N)	7:25:00	11.6	Bottom	3	1	25.00	7.90	32.40	91.4	6.30	15.2	27.5	
HKBCF	HY/2013/01	2017-11-06	Mid-Flood	Cloudy	SR10A(N)	7:25:00	11.6	Bottom	3	2	24.80	8.00	32.60	91.4	6.30	15.2	28.5	
HKBCF	HY/2013/01	2017-11-06	Mid-Flood	Cloudy	SR10B(N2)	7:35:00	1.0	Surface	1	1	25.30	7.90	32.50	87.7	6.00	18.2	21.1	
HKBCF	HY/2013/01	2017-11-06	Mid-Flood	Cloudy	SR10B(N2)	7:35:00	1.0	Surface	1	2	25.10	8.00	32.70	87.7	6.00	18.2	21.9	
HKBCF	HY/2013/01	2017-11-06	Mid-Flood	Cloudy	SR10B(N2)	7:35:00	4.2	Middle	2	1	25.30	7.90	32.50	87.7	6.00	21.5	26.1	
HKBCF	HY/2013/01	2017-11-06	Mid-Flood	Cloudy	SR10B(N2)	7:35:00	4.2	Middle	2	2	25.10	8.00	32.70	87.9	6.00	21.3	27.0	
HKBCF	HY/2013/01	2017-11-06	Mid-Flood	Cloudy	SR10B(N2)	7:35:00	7.4	Bottom	3	1	25.30	7.90	32.50	87.9	6.00	19.2	27.0	
HKBCF	HY/2013/01	2017-11-06	Mid-Flood	Cloudy	SR10B(N2)	7:35:00	7.4	Bottom	3	2	25.10	8.00	32.70	88.1	6.00	19.2	27.9	
HKBCF	HY/2013/01	2017-11-06	Mid-Flood	Cloudy	CSA	7:41:00	1.0	Surface	1	1	24.60	8.00	32.30	92.4	6.40	9.5	13.1	
HKBCF	HY/2013/01	2017-11-06	Mid-Flood	Cloudy	CSA	7:41:00	1.0	Surface	1	2	24.90	8.00	32.70	92.4	6.40	9.1	13.3	
HKBCF	HY/2013/01	2017-11-06	Mid-Flood	Cloudy	CSA	7:41:00	15.8	Middle	2	1	24.60	8.00	32.20	91.3	6.30	12.8	12.0	
HKBCF	HY/2013/01	2017-11-06	Mid-Flood	Cloudy	CSA	7:41:00	15.8	Middle	2	2	24.90	7.90	32.70	94.0	6.50	12.4	13.3	
HKBCF	HY/2013/01	2017-11-06	Mid-Flood	Cloudy	CSA	7:41:00	30.6	Bottom	3	1	24.60	8.00	32.00	90.3	6.30	14.6	15.0	
HKBCF	HY/2013/01	2017-11-06	Mid-Flood	Cloudy	CSA	7:41:00	30.6	Bottom	3	2	24.90	7.90	32.70	94.1	6.50	14.1	16.0	
HKBCF	HY/2013/01	2017-11-06	Mid-Flood	Cloudy	CS6	7:51:00	1.0	Surface	1	1	24.90	8.00	32.30	94.1	6.40	16.1	22.8	
HKBCF	HY/2013/01	2017-11-06	Mid-Flood	Cloudy	CS6	7:51:00	1.0	Surface	1	2	24.90	8.00	32.10	94.2	6.40	16.1	21.1	
HKBCF	HY/2013/01	2017-11-06	Mid-Flood	Cloudy	CS6	7:51:00	5.0	Middle	2	1	24.90	8.00	32.30	93.8	6.40	20.8	22.0	
HKBCF	HY/2013/01	2017-11-06	Mid-Flood	Cloudy	CS6	7:51:00	5.0	Middle	2	2	24.90	8.00	32.10	93.9	6.40	20.7	23.9	
HKBCF	HY/2013/01	2017-11-06	Mid-Flood	Cloudy	CS6	7:51:00	9.0	Bottom	3	1	24.90	8.00	32.30	93.3	6.30	30.0	22.6	
HKBCF	HY/2013/01	2017-11-06	Mid-Flood	Cloudy	CS6	7:51:00	9.0	Bottom	3	2	24.90	8.00	32.10	93.5	6.30	30.0	23.3	
HKBCF	HY/2013/01	2017-11-06	Mid-Flood	Cloudy	CS4	9:35:00	1.0	Surface	1	1	24.70	8.00	32.30	94.8	6.50	10.4	15.4	
HKBCF	HY/2013/01	2017-11-06	Mid-Flood	Cloudy	CS4	9:35:00	1.0	Surface	1	2	24.80	8.00	32.10	94.9	6.40	10.4	16.0	
HKBCF	HY/2013/01	2017-11-06	Mid-Flood	Cloudy	CS4	9:35:00	9.8	Middle	2	1	24.70	8.00	32.30	94.4	6.40	14.6	17.3	





Water Quality Monitoring Data

Project	Works	Date (yyyy-mm-dd)	Tide	Weather Condition	Station	Time	Depth, m	Level	Level_Code	Replicate	Temperature, °C	pH	Salinity, ppt	DO, %	DO, mg/L	Turbidity, NTU	SS, mg/L	Site Observation
HKBCF	HY/2013/01	2017-11-06	Mid-Flood	Cloudy	IS(Mf)9	9:06:00	2.7	Bottom	3	1	24.60	7.90	32.20	92.2	6.40	22.0	21.6	
HKBCF	HY/2013/01	2017-11-06	Mid-Flood	Cloudy	IS(Mf)9	9:06:00	2.7	Bottom	3	2	24.50	8.00	32.50	92.3	6.40	22.0	23.3	
HKBCF	HY/2013/01	2017-11-06	Mid-Flood	Cloudy	IS7	9:14:00	1.0	Surface	1	1	24.50	7.90	32.20	92.6	6.40	15.5	14.4	
HKBCF	HY/2013/01	2017-11-06	Mid-Flood	Cloudy	IS7	9:14:00	1.0	Surface	1	2	24.30	8.00	32.50	92.5	6.40	15.5	15.1	
HKBCF	HY/2013/01	2017-11-06	Mid-Flood	Cloudy	IS7	9:14:00		Middle	2	1								
HKBCF	HY/2013/01	2017-11-06	Mid-Flood	Cloudy	IS7	9:14:00	2.3	Bottom	3	1	24.50	7.90	32.20	92.6	6.40	16.0	20.6	
HKBCF	HY/2013/01	2017-11-06	Mid-Flood	Cloudy	IS7	9:14:00	2.3	Bottom	3	2	24.30	8.00	32.50	92.5	6.40	16.0	20.9	
HKBCF	HY/2013/01	2017-11-06	Mid-Flood	Cloudy	IS(Mf)6	9:20:00		Surface	1	1								
HKBCF	HY/2013/01	2017-11-06	Mid-Flood	Cloudy	IS(Mf)6	9:20:00		Surface	1	2								
HKBCF	HY/2013/01	2017-11-06	Mid-Flood	Cloudy	IS(Mf)6	9:20:00	1.5	Middle	2	1	24.40	7.90	32.20	92.5	6.40	21.4	26.7	
HKBCF	HY/2013/01	2017-11-06	Mid-Flood	Cloudy	IS(Mf)6	9:20:00	1.5	Middle	2	2	24.30	8.00	32.50	92.4	6.40	21.4	27.6	
HKBCF	HY/2013/01	2017-11-06	Mid-Flood	Cloudy	IS(Mf)6	9:20:00		Bottom	3	1								
HKBCF	HY/2013/01	2017-11-06	Mid-Flood	Cloudy	IS(Mf)6	9:20:00		Bottom	3	2								
HKBCF	HY/2013/01	2017-11-06	Mid-Flood	Cloudy	IS5	9:27:00	1.0	Surface	1	1	24.50	7.90	32.30	91.5	6.40	4.6	11.2	
HKBCF	HY/2013/01	2017-11-06	Mid-Flood	Cloudy	IS5	9:27:00	1.0	Surface	1	2	24.30	8.00	32.50	91.5	6.40	4.5	11.7	
HKBCF	HY/2013/01	2017-11-06	Mid-Flood	Cloudy	IS5	9:27:00	4.9	Middle	2	1	24.50	7.90	32.30	91.4	6.40	6.4	12.1	
HKBCF	HY/2013/01	2017-11-06	Mid-Flood	Cloudy	IS5	9:27:00	4.9	Middle	2	2	24.30	8.00	32.50	91.5	6.40	6.4	11.1	
HKBCF	HY/2013/01	2017-11-06	Mid-Flood	Cloudy	IS5	9:27:00	8.7	Bottom	3	1	24.40	7.90	32.30	91.6	6.40	8.4	14.1	
HKBCF	HY/2013/01	2017-11-06	Mid-Flood	Cloudy	IS5	9:27:00	8.7	Bottom	3	2	24.30	8.00	32.50	91.7	6.40	8.4	15.8	
HKBCF	HY/2013/01	2017-11-06	Mid-Flood	Cloudy	SR3(N)	9:34:00	1.0	Surface	1	1	24.50	7.90	32.30	91.2	6.30	8.5	10.2	
HKBCF	HY/2013/01	2017-11-06	Mid-Flood	Cloudy	SR3(N)	9:34:00	1.0	Surface	1	2	24.30	8.00	32.50	91.1	6.30	8.4	9.0	
HKBCF	HY/2013/01	2017-11-06	Mid-Flood	Cloudy	SR3(N)	9:34:00		Middle	2	1								
HKBCF	HY/2013/01	2017-11-06	Mid-Flood	Cloudy	SR3(N)	9:34:00		Middle	2	2								
HKBCF	HY/2013/01	2017-11-06	Mid-Flood	Cloudy	SR3(N)	9:34:00	3.0	Bottom	3	1	24.40	7.90	32.30	90.8	6.30	14.6	19.8	
HKBCF	HY/2013/01	2017-11-06	Mid-Flood	Cloudy	SR3(N)	9:34:00	3.0	Bottom	3	2	24.30	8.00	32.50	90.8	6.30	14.6	18.8	
HKBCF	HY/2013/01	2017-11-08	Mid-Ebb	Cloudy	SR10A(N)	16:20:00	1.0	Surface	1	1	25.0	8.0	32.4	86.8	6.0	7.0	7.4	
HKBCF	HY/2013/01	2017-11-08	Mid-Ebb	Cloudy	SR10A(N)	16:20:00	1.0	Surface	1	2	24.9	8.0	32.6	86.9	6.0	7.0	6.6	
HKBCF	HY/2013/01	2017-11-08	Mid-Ebb	Cloudy	SR10A(N)	16:20:00	6.4	Middle	2	1	25.0	8.0	32.4	87.2	6.0	7.2	8.3	
HKBCF	HY/2013/01	2017-11-08	Mid-Ebb	Cloudy	SR10A(N)	16:20:00	6.4	Middle	2	2	24.9	8.0	32.6	87.5	6.0	7.3	8.5	
HKBCF	HY/2013/01	2017-11-08	Mid-Ebb	Cloudy	SR10A(N)	16:20:00	11.8	Bottom	3	1	25.0	8.0	32.4	88.6	6.1	7.2	10.8	
HKBCF	HY/2013/01	2017-11-08	Mid-Ebb	Cloudy	SR10A(N)	16:20:00	11.8	Bottom	3	2	24.9	8.0	32.6	89.0	6.1	7.2	9.6	
HKBCF	HY/2013/01	2017-11-08	Mid-Ebb	Cloudy	SR10B(N2)	16:14:00	1.0	Surface	1	1	25.0	8.0	32.3	86.1	5.9	11.5	16.7	
HKBCF	HY/2013/01	2017-11-08	Mid-Ebb	Cloudy	SR10B(N2)	16:14:00	1.0	Surface	1	2	24.8	8.0	32.6	86.2	5.9	11.5	16.7	
HKBCF	HY/2013/01	2017-11-08	Mid-Ebb	Cloudy	SR10B(N2)	16:14:00	4.4	Middle	2	1	25.0	8.0	32.3	86.2	5.9	12.2	17.9	
HKBCF	HY/2013/01	2017-11-08	Mid-Ebb	Cloudy	SR10B(N2)	16:14:00	4.4	Middle	2	2	24.8	8.0	32.6	86.4	6.0	12.2	17.6	
HKBCF	HY/2013/01	2017-11-08	Mid-Ebb	Cloudy	SR10B(N2)	16:14:00	7.7	Bottom	3	1	25.0	8.0	32.3	86.7	6.0	12.3	18.7	
HKBCF	HY/2013/01	2017-11-08	Mid-Ebb	Cloudy	SR10B(N2)	16:14:00	7.7	Bottom	3	2	24.8	8.0	32.6	87.2	6.0	12.4	19.0	
HKBCF	HY/2013/01	2017-11-08	Mid-Ebb	Cloudy	CSA	15:36:00	1.0	Surface	1	1	25.1	8.0	32.7	85.1	5.8	6.6	9.1	
HKBCF	HY/2013/01	2017-11-08	Mid-Ebb	Cloudy	CSA	15:36:00	1.0	Surface	1	2	24.8	8.0	32.6	85.4	5.9	6.4	10.6	
HKBCF	HY/2013/01	2017-11-08	Mid-Ebb	Cloudy	CSA	15:36:00	16.0	Middle	2	1	25.0	8.0	32.6	84.0	5.8	16.1	10.8	
HKBCF	HY/2013/01	2017-11-08	Mid-Ebb	Cloudy	CSA	15:36:00	16.0	Middle	2	2	24.8	8.0	32.6	83.7	5.8	15.6	11.2	
HKBCF	HY/2013/01	2017-11-08	Mid-Ebb	Cloudy	CSA	15:36:00	30.9	Bottom	3	1	25.1	8.0	32.6	82.9	5.7	22.5	11.9	
HKBCF	HY/2013/01	2017-11-08	Mid-Ebb	Cloudy	CSA	15:36:00	30.9	Bottom	3	2	24.8	8.0	32.6	82.7	5.7	21.9	12.1	
HKBCF	HY/2013/01	2017-11-08	Mid-Ebb	Cloudy	CS6	15:38:00	1.0	Surface	1	1	25.0	7.9	32.4	81.5	5.6	4.6	9.3	
HKBCF	HY/2013/01	2017-11-08	Mid-Ebb	Cloudy	CS6	15:38:00	1.0	Surface	1	2	25.0	8.0	32.8	81.3	5.6	5.7	9.4	
HKBCF	HY/2013/01	2017-11-08	Mid-Ebb	Cloudy	CS6	15:38:00	5.0	Middle	2	1	25.0	7.9	32.4	81.4	5.6	5.3	8.0	
HKBCF	HY/2013/01	2017-11-08	Mid-Ebb	Cloudy	CS6	15:38:00	5.0	Middle	2	2	25.0	8.0	32.8	81.2	5.6	6.5	8.0	
HKBCF	HY/2013/01	2017-11-08	Mid-Ebb	Cloudy	CS6	15:38:00	9.0	Bottom	3	1	25.0	7.9	32.4	81.8	5.6	7.3	9.7	
HKBCF	HY/2013/01	2017-11-08	Mid-Ebb	Cloudy	CS6	15:38:00	9.0	Bottom	3	2	25.0	8.0	32.8	81.7	5.6	7.8	9.8	
HKBCF	HY/2013/01	2017-11-08	Mid-Ebb	Cloudy	CS4	14:21:00	1.0	Surface	1	1	24.7	8.0	32.0	87.9	6.1	5.2	8.8	
HKBCF	HY/2013/01	2017-11-08	Mid-Ebb	Cloudy	CS4	14:21:00	1.0	Surface	1	2	24.7	8.0	32.3	87.6	6.1	6.4	9.5	
HKBCF	HY/2013/01	2017-11-08	Mid-Ebb	Cloudy	CS4	14:21:00	10.1	Middle	2	1	24.6	8.0	32.0	86.2	6.0	9.9	12.0	
HKBCF	HY/2013/01	2017-11-08	Mid-Ebb	Cloudy	CS4	14:21:00	10.1	Middle	2	2	24.6	8.0	32.4	86.0	6.0	10.9	12.8	
HKBCF	HY/2013/01	2017-11-08	Mid-Ebb	Cloudy	CS4	14:21:00	19.1	Bottom	3	1	24.7	8.0	32.1	86.0	6.0	14.7	17.7	
HKBCF	HY/2013/01	2017-11-08	Mid-Ebb	Cloudy	CS4	14:21:00	19.1	Bottom	3	2	24.7	8.0	32.4	85.8	5.9	14.9	18.6	
HKBCF	HY/2013/01	2017-11-08	Mid-Ebb	Cloudy	SR6	14:18:00	1.0	Surface	1	1	24.4	8.0	31.9	93.9	6.6	21.5	27.2	
HKBCF	HY/2013/01	2017-11-08	Mid-Ebb	Cloudy	SR6	14:18:00	1.0	Surface	1	2	24.1	8.1	32.3	93.8	6.6	20.7	26.5	
HKBCF	HY/2013/01	2017-11-08	Mid-Ebb	Cloudy	SR6	14:18:00		Middle	2	1								
HKBCF	HY/2013/01	2017-11-08	Mid-Ebb	Cloudy	SR6	14:18:00		Middle	2	2								
HKBCF	HY/2013/01	2017-11-08	Mid-Ebb	Cloudy	SR6	14:18:00	4.2	Bottom	3	1	24.4	8.1	31.9	94.5	6.6	29.5	29.0	
HKBCF	HY/2013/01	2017-11-08	Mid-Ebb	Cloudy	SR6	14:18:00	4.2	Bottom	3	2	24.1	8.1	32.2	94.2	6.6	29.5	28.7	
HKBCF	HY/2013/01	2017-11-08	Mid-Ebb	Cloudy	CS(Mf)3(N)	14:33:00	1.0	Surface	1	1	24.5	8.1	32.1	93.3	6.5	17.0	19.9	
HKBCF	HY/2013/01	2017-11-08	Mid-Ebb	Cloudy	CS(Mf)3(N)	14:33:00	1.0	Surface	1	2	24.2	8.1	32.2	93.7	6.5	16.3	19.8	
HKBCF	HY/2013/01	2017-11-08	Mid-Ebb	Cloudy	CS(Mf)3(N)	14:33:00	3.7	Middle	2	1	24.5	8.1	32.1	93.1	6.5	22.4	19.1	
HKBCF	HY/2013/01	2017-11-08	Mid-Ebb	Cloudy	CS(Mf)3(N)	14:33:00	3.7	Middle	2	2	24.2	8.1	32.2	93.1	6.5	22.5	19.6	
HKBCF	HY/2013/01	2017-11-08	Mid-Ebb	Cloudy	CS(Mf)3(N)	14:33:00	6.4	Bottom	3	1	24.4	8.1	32.1	93.1	6.5	30.2	19.0	
HKBCF	HY/2013/01	2017-11-08	Mid-Ebb	Cloudy	CS(Mf)3(N)	14:33:00	6.4	Bottom	3	2	24.2	8.1	32.2	93.0	6.5	30.5	20.1	
HKBCF	HY/2013/01	2017-11-08	Mid-Ebb	Cloudy	SR5(N)	14:57:00	1.0	Surface	1	1	24.7	8.1	32.1	92.5	6.4	6.4	11.8	
HKBCF	HY/2013/01	2017-11-08	Mid-Ebb	Cloudy	SR5(N)	14:57:00	1.0	Surface	1	2	24.5	8.1	32.2	92.8	6.4	6.9	12.5	
HKBCF	HY/2013/01	2017-11-08	Mid-Ebb	Cloudy	SR5(N)	14:57:00	4.9	Middle	2	1	24.7	8.0	32.2	91.4	6.3	7.1	14.3	
HKBCF	HY/2013/01	2017-11-08	Mid-Ebb	Cloudy	SR5(N)	14:57:00	4.9	Middle	2	2	24.4	8.1	32.3	91.3	6.4	7.5	14.9	
HKBCF	HY/2013/01	2017-11-08	Mid-Ebb	Cloudy	SR5(N)	14:57:00	8.7	Bottom	3	1	24.7	8.0	32.2	92.3	6.4	8.4	17.3	

Water Quality Monitoring Data

Project	Works	Date (yyyy-mm-dd)	Tide	Weather Condition	Station	Time	Depth, m	Level	Level_Code	Replicate	Temperature, °C	pH	Salinity, ppt	DO, %	DO, mg/L	Turbidity, NTU	SS, mg/L	Site Observation
HKBCF	HY/2013/01	2017-11-08	Mid-Ebb	Cloudy	SR5(N)	14:57:00	8.7	Bottom	3	2	24.4	8.1	32.3	91.6	6.4	7.7	18.8	
HKBCF	HY/2013/01	2017-11-08	Mid-Ebb	Cloudy	IS10(N)	15:03:00	1.0	Surface	1	1	24.7	8.1	32.2	92.3	6.4	7.2	8.9	
HKBCF	HY/2013/01	2017-11-08	Mid-Ebb	Cloudy	IS10(N)	15:03:00	1.0	Surface	1	2	24.4	8.1	32.2	92.6	6.4	7.5	9.9	
HKBCF	HY/2013/01	2017-11-08	Mid-Ebb	Cloudy	IS10(N)	15:03:00	6.5	Middle	2	1	24.6	8.1	32.2	91.7	6.4	10.9	11.0	
HKBCF	HY/2013/01	2017-11-08	Mid-Ebb	Cloudy	IS10(N)	15:03:00	6.5	Middle	2	2	24.4	8.1	32.2	91.5	6.4	10.4	10.9	
HKBCF	HY/2013/01	2017-11-08	Mid-Ebb	Cloudy	IS10(N)	15:03:00	12.0	Bottom	3	1	24.6	8.1	32.2	92.4	6.4	14.0	10.9	
HKBCF	HY/2013/01	2017-11-08	Mid-Ebb	Cloudy	IS10(N)	15:03:00	12.0	Bottom	3	2	24.4	8.1	32.2	91.8	6.4	14.8	10.3	
HKBCF	HY/2013/01	2017-11-08	Mid-Ebb	Cloudy	IS(Mf)11	15:09:00	1.0	Surface	1	1	24.6	8.0	32.2	92.0	6.4	8.1	8.3	
HKBCF	HY/2013/01	2017-11-08	Mid-Ebb	Cloudy	IS(Mf)11	15:09:00	1.0	Surface	1	2	24.4	8.1	32.2	92.2	6.4	7.9	7.3	
HKBCF	HY/2013/01	2017-11-08	Mid-Ebb	Cloudy	IS(Mf)11	15:09:00	6.1	Middle	2	1	24.6	8.0	32.2	91.4	6.3	11.1	9.9	
HKBCF	HY/2013/01	2017-11-08	Mid-Ebb	Cloudy	IS(Mf)11	15:09:00	6.1	Middle	2	2	24.3	8.1	32.2	91.5	6.4	10.8	11.4	
HKBCF	HY/2013/01	2017-11-08	Mid-Ebb	Cloudy	IS(Mf)11	15:09:00	11.2	Bottom	3	1	24.6	8.0	32.2	91.0	6.3	26.9	11.9	
HKBCF	HY/2013/01	2017-11-08	Mid-Ebb	Cloudy	IS(Mf)11	15:09:00	11.2	Bottom	3	2	24.3	8.1	32.2	90.8	6.3	26.1	12.1	
HKBCF	HY/2013/01	2017-11-08	Mid-Ebb	Cloudy	CS(Mf)5	15:43:00	1.0	Surface	1	1	25.1	8.0	32.2	89.9	6.2	5.3	7.8	
HKBCF	HY/2013/01	2017-11-08	Mid-Ebb	Cloudy	CS(Mf)5	15:43:00	1.0	Surface	1	2	24.9	8.0	32.4	89.9	6.2	5.4	7.9	
HKBCF	HY/2013/01	2017-11-08	Mid-Ebb	Cloudy	CS(Mf)5	15:43:00	5.1	Middle	2	1	25.1	8.0	32.2	89.8	6.2	5.5	9.0	
HKBCF	HY/2013/01	2017-11-08	Mid-Ebb	Cloudy	CS(Mf)5	15:43:00	5.1	Middle	2	2	24.9	8.0	32.5	89.9	6.2	5.5	8.6	
HKBCF	HY/2013/01	2017-11-08	Mid-Ebb	Cloudy	CS(Mf)5	15:43:00	9.1	Bottom	3	1	25.0	8.0	32.3	90.5	6.2	5.4	9.3	
HKBCF	HY/2013/01	2017-11-08	Mid-Ebb	Cloudy	CS(Mf)5	15:43:00	9.1	Bottom	3	2	24.9	8.0	32.5	90.7	6.3	5.4	9.8	
HKBCF	HY/2013/01	2017-11-08	Mid-Ebb	Cloudy	SR7	15:16:00	1.0	Surface	1	1	24.7	8.0	32.1	92.4	6.4	10.3	8.4	
HKBCF	HY/2013/01	2017-11-08	Mid-Ebb	Cloudy	SR7	15:16:00	1.0	Surface	1	2	24.4	8.1	32.2	92.2	6.4	9.6	9.1	
HKBCF	HY/2013/01	2017-11-08	Mid-Ebb	Cloudy	SR7	15:16:00		Middle	2	1								
HKBCF	HY/2013/01	2017-11-08	Mid-Ebb	Cloudy	SR7	15:16:00		Middle	2	2								
HKBCF	HY/2013/01	2017-11-08	Mid-Ebb	Cloudy	SR7	15:16:00	3.1	Bottom	3	1	24.6	8.0	32.1	93.2	6.5	15.4	9.4	
HKBCF	HY/2013/01	2017-11-08	Mid-Ebb	Cloudy	SR7	15:16:00	3.1	Bottom	3	2	24.4	8.1	32.2	92.6	6.5	15.3	8.3	
HKBCF	HY/2013/01	2017-11-08	Mid-Ebb	Cloudy	IS17	15:27:00	1.0	Surface	1	1	24.6	8.0	32.0	92.7	6.4	9.1	8.4	
HKBCF	HY/2013/01	2017-11-08	Mid-Ebb	Cloudy	IS17	15:27:00	1.0	Surface	1	2	24.4	8.0	32.2	92.6	6.4	9.1	8.5	
HKBCF	HY/2013/01	2017-11-08	Mid-Ebb	Cloudy	IS17	15:27:00	4.1	Middle	2	1	24.6	8.0	31.9	92.7	6.4	8.2	10.4	
HKBCF	HY/2013/01	2017-11-08	Mid-Ebb	Cloudy	IS17	15:27:00	4.1	Middle	2	2	24.4	8.0	32.2	92.8	6.5	8.2	9.2	
HKBCF	HY/2013/01	2017-11-08	Mid-Ebb	Cloudy	IS17	15:27:00	7.2	Bottom	3	1	24.6	8.0	32.0	93.0	6.5	10.2	11.8	
HKBCF	HY/2013/01	2017-11-08	Mid-Ebb	Cloudy	IS17	15:27:00	7.2	Bottom	3	2	24.4	8.0	32.2	93.3	6.5	10.2	12.9	
HKBCF	HY/2013/01	2017-11-08	Mid-Ebb	Cloudy	IS(Mf)16	15:18:00	1.0	Surface	1	1	24.9	8.0	32.0	96.2	6.6	7.4	8.1	
HKBCF	HY/2013/01	2017-11-08	Mid-Ebb	Cloudy	IS(Mf)16	15:18:00	1.0	Surface	1	2	24.7	8.0	32.2	95.8	6.6	7.4	9.0	
HKBCF	HY/2013/01	2017-11-08	Mid-Ebb	Cloudy	IS(Mf)16	15:18:00	3.1	Middle	2	1	24.6	8.0	32.0	93.6	6.5	10.5	9.7	
HKBCF	HY/2013/01	2017-11-08	Mid-Ebb	Cloudy	IS(Mf)16	15:18:00	3.1	Middle	2	2	24.5	8.0	32.2	93.5	6.5	10.7	9.8	
HKBCF	HY/2013/01	2017-11-08	Mid-Ebb	Cloudy	IS(Mf)16	15:18:00	5.1	Bottom	3	1	24.6	8.0	32.0	92.8	6.4	16.0	10.6	
HKBCF	HY/2013/01	2017-11-08	Mid-Ebb	Cloudy	IS(Mf)16	15:18:00	5.1	Bottom	3	2	24.4	8.0	32.2	93.0	6.5	16.0	10.1	
HKBCF	HY/2013/01	2017-11-08	Mid-Ebb	Cloudy	IS8	14:55:00	1.0	Surface	1	1	25.1	8.0	32.0	95.5	6.6	10.4	13.5	
HKBCF	HY/2013/01	2017-11-08	Mid-Ebb	Cloudy	IS8	14:55:00	1.0	Surface	1	2	24.9	8.0	32.2	94.6	6.5	10.4	13.6	
HKBCF	HY/2013/01	2017-11-08	Mid-Ebb	Cloudy	IS8	14:55:00		Middle	2	1								
HKBCF	HY/2013/01	2017-11-08	Mid-Ebb	Cloudy	IS8	14:55:00		Middle	2	2								
HKBCF	HY/2013/01	2017-11-08	Mid-Ebb	Cloudy	IS8	14:55:00	3.8	Bottom	3	1	24.7	7.9	32.0	89.8	6.2	20.3	13.9	
HKBCF	HY/2013/01	2017-11-08	Mid-Ebb	Cloudy	IS8	14:55:00	3.8	Bottom	3	2	24.5	8.0	32.2	89.5	6.2	20.4	13.7	
HKBCF	HY/2013/01	2017-11-08	Mid-Ebb	Cloudy	SR4(N)	15:02:00	1.0	Surface	1	1	24.7	7.9	32.0	89.3	6.2	17.2	18.1	
HKBCF	HY/2013/01	2017-11-08	Mid-Ebb	Cloudy	SR4(N)	15:02:00	1.0	Surface	1	2	24.6	8.0	32.2	89.5	6.2	17.1	17.3	
HKBCF	HY/2013/01	2017-11-08	Mid-Ebb	Cloudy	SR4(N)	15:02:00		Middle	2	1								
HKBCF	HY/2013/01	2017-11-08	Mid-Ebb	Cloudy	SR4(N)	15:02:00		Middle	2	2								
HKBCF	HY/2013/01	2017-11-08	Mid-Ebb	Cloudy	SR4(N)	15:02:00	3.2	Bottom	3	1	24.7	7.9	32.0	89.9	6.2	17.0	19.0	
HKBCF	HY/2013/01	2017-11-08	Mid-Ebb	Cloudy	SR4(N)	15:02:00	3.2	Bottom	3	2	24.6	8.0	32.2	90.1	6.3	17.0	19.7	
HKBCF	HY/2013/01	2017-11-08	Mid-Ebb	Cloudy	IS(Mf)9	14:46:00	1.0	Surface	1	1	24.6	8.0	32.0	93.2	6.5	13.5	9.8	
HKBCF	HY/2013/01	2017-11-08	Mid-Ebb	Cloudy	IS(Mf)9	14:46:00	1.0	Surface	1	2	24.5	8.0	32.3	90.4	6.3	13.6	8.2	
HKBCF	HY/2013/01	2017-11-08	Mid-Ebb	Cloudy	IS(Mf)9	14:46:00		Middle	2	1								
HKBCF	HY/2013/01	2017-11-08	Mid-Ebb	Cloudy	IS(Mf)9	14:46:00		Middle	2	2								
HKBCF	HY/2013/01	2017-11-08	Mid-Ebb	Cloudy	IS(Mf)9	14:46:00	3.0	Bottom	3	1	24.5	8.0	32.0	90.2	6.3	15.2	9.4	
HKBCF	HY/2013/01	2017-11-08	Mid-Ebb	Cloudy	IS(Mf)9	14:46:00	3.0	Bottom	3	2	24.4	8.0	32.2	90.4	6.3	15.2	9.3	
HKBCF	HY/2013/01	2017-11-08	Mid-Ebb	Cloudy	IS7	14:39:00	1.0	Surface	1	1	24.9	8.0	32.0	94.0	6.5	11.0	11.6	
HKBCF	HY/2013/01	2017-11-08	Mid-Ebb	Cloudy	IS7	14:39:00	1.0	Surface	1	2	24.7	8.0	32.3	93.5	6.5	11.0	13.3	
HKBCF	HY/2013/01	2017-11-08	Mid-Ebb	Cloudy	IS7	14:39:00		Middle	2	1								
HKBCF	HY/2013/01	2017-11-08	Mid-Ebb	Cloudy	IS7	14:39:00		Middle	2	2								
HKBCF	HY/2013/01	2017-11-08	Mid-Ebb	Cloudy	IS7	14:39:00	2.5	Bottom	3	1	24.6	8.0	32.0	89.9	6.2	14.1	13.3	
HKBCF	HY/2013/01	2017-11-08	Mid-Ebb	Cloudy	IS7	14:39:00	2.5	Bottom	3	2	24.4	8.0	32.2	90.1	6.3	14.2	12.9	
HKBCF	HY/2013/01	2017-11-08	Mid-Ebb	Cloudy	IS(Mf)6	14:33:00		Surface	1	1								
HKBCF	HY/2013/01	2017-11-08	Mid-Ebb	Cloudy	IS(Mf)6	14:33:00		Surface	1	2								
HKBCF	HY/2013/01	2017-11-08	Mid-Ebb	Cloudy	IS(Mf)6	14:33:00	1.5	Middle	2	1	24.5	8.0	32.0	87.2	6.1	16.5	12.5	
HKBCF	HY/2013/01	2017-11-08	Mid-Ebb	Cloudy	IS(Mf)6	14:33:00	1.5	Middle	2	2	24.3	8.0	32.2	87.5	6.1	16.7	11.5	
HKBCF	HY/2013/01	2017-11-08	Mid-Ebb	Cloudy	IS(Mf)6	14:33:00		Bottom	3	1								
HKBCF	HY/2013/01	2017-11-08	Mid-Ebb	Cloudy	IS(Mf)6	14:33:00		Bottom	3	2								
HKBCF	HY/2013/01	2017-11-08	Mid-Ebb	Cloudy	IS5	14:26:00	1.0	Surface	1	1	24.7	8.0	32.0	89.4	6.2	12.3	14.5	
HKBCF	HY/2013/01	2017-11-08	Mid-Ebb	Cloudy	IS5	14:26:00	1.0	Surface	1	2	24.5	8.0	32.2	89.4	6.2	12.3	13.5	
HKBCF	HY/2013/01	2017-11-08	Mid-Ebb	Cloudy	IS5	14:26:00	4.4	Middle	2	1	24.6	8.0	32.0	88.9	6.2	12.4	14.0	
HKBCF	HY/2013/01	2017-11-08	Mid-Ebb	Cloudy	IS5	14:26:00	4.4	Middle	2	2	24.5	8.0	32.2	89.0	6.2	12.5	13.7	
HKBCF	HY/2013/01	2017-11-08	Mid-Ebb	Cloudy	IS5	14:26:00	7.8	Bottom	3	1	24.6	8.0	32.0	89.2	6.2	14.1	17.2	
HKBCF	HY/2013/01	2017-11-08	Mid-Ebb	Cloudy	IS5	14:26:00	7.8	Bottom	3	2	24.5	8.0	32.2	89.7	6.2	14.1	16.9	

Water Quality Monitoring Data

Project	Works	Date (yyyy-mm-dd)	Tide	Weather Condition	Station	Time	Depth, m	Level	Level_Code	Replicate	Temperature, °C	pH	Salinity, ppt	DO, %	DO, mg/L	Turbidity, NTU	SS, mg/L	Site Observation
HKBCF	HY/2013/01	2017-11-08	Mid-Ebb	Cloudy	SR3(N)	14:18:00	1.0	Surface	1	1	24.4	8.0	32.0	86.5	6.0	18.2	12.0	
HKBCF	HY/2013/01	2017-11-08	Mid-Ebb	Cloudy	SR3(N)	14:18:00	1.0	Surface	1	2	24.3	8.0	32.2	86.4	6.0	18.1	10.7	
HKBCF	HY/2013/01	2017-11-08	Mid-Ebb	Cloudy	SR3(N)	14:18:00		Middle	2	1								
HKBCF	HY/2013/01	2017-11-08	Mid-Ebb	Cloudy	SR3(N)	14:18:00		Middle	2	2								
HKBCF	HY/2013/01	2017-11-08	Mid-Ebb	Cloudy	SR3(N)	14:18:00	3.6	Bottom	3	1	24.4	8.0	32.0	86.6	6.0	19.0	19.9	
HKBCF	HY/2013/01	2017-11-08	Mid-Ebb	Cloudy	SR3(N)	14:18:00	3.6	Bottom	3	2	24.3	8.0	32.2	86.6	6.0	19.0	19.4	
HKBCF	HY/2013/01	2017-11-08	Mid-Flood	Cloudy	SR10A(N)	8:55:00	1.0	Surface	1	1	24.8	8.0	32.2	88.2	6.1	13.6	10.7	
HKBCF	HY/2013/01	2017-11-08	Mid-Flood	Cloudy	SR10A(N)	8:55:00	1.0	Surface	1	2	24.6	8.0	32.4	88.1	6.1	13.5	11.5	
HKBCF	HY/2013/01	2017-11-08	Mid-Flood	Cloudy	SR10A(N)	8:55:00	5.7	Middle	2	1	24.8	8.0	32.2	88.4	6.1	13.0	11.2	
HKBCF	HY/2013/01	2017-11-08	Mid-Flood	Cloudy	SR10A(N)	8:55:00	5.7	Middle	2	2	24.6	8.0	32.4	88.3	6.1	13.0	11.4	
HKBCF	HY/2013/01	2017-11-08	Mid-Flood	Cloudy	SR10A(N)	8:55:00	10.4	Bottom	3	1	24.8	8.0	32.2	88.6	6.1	12.9	15.5	
HKBCF	HY/2013/01	2017-11-08	Mid-Flood	Cloudy	SR10A(N)	8:55:00	10.4	Bottom	3	2	24.6	8.0	32.4	88.7	6.1	12.9	17.1	
HKBCF	HY/2013/01	2017-11-08	Mid-Flood	Cloudy	SR10B(N2)	9:08:00	1.0	Surface	1	1	24.9	7.9	32.3	86.1	5.9	14.3	18.2	
HKBCF	HY/2013/01	2017-11-08	Mid-Flood	Cloudy	SR10B(N2)	9:08:00	1.0	Surface	1	2	24.7	7.9	32.6	86.0	5.9	14.3	18.2	
HKBCF	HY/2013/01	2017-11-08	Mid-Flood	Cloudy	SR10B(N2)	9:08:00	4.2	Middle	2	1	24.9	8.0	32.3	86.2	5.9	14.4	20.5	
HKBCF	HY/2013/01	2017-11-08	Mid-Flood	Cloudy	SR10B(N2)	9:08:00	4.2	Middle	2	2	24.7	8.0	32.6	86.2	6.0	14.3	20.7	
HKBCF	HY/2013/01	2017-11-08	Mid-Flood	Cloudy	SR10B(N2)	9:08:00	7.3	Bottom	3	1	24.9	7.9	32.3	86.7	6.0	14.2	19.0	
HKBCF	HY/2013/01	2017-11-08	Mid-Flood	Cloudy	SR10B(N2)	9:08:00	7.3	Bottom	3	2	24.7	8.0	32.6	86.8	6.0	14.2	19.9	
HKBCF	HY/2013/01	2017-11-08	Mid-Flood	Cloudy	CSA	9:18:00	1.0	Surface	1	1	24.7	8.0	32.4	92.8	6.4	8.1	10.5	
HKBCF	HY/2013/01	2017-11-08	Mid-Flood	Cloudy	CSA	9:18:00	1.0	Surface	1	2	24.5	8.0	32.0	90.4	6.3	8.1	10.6	
HKBCF	HY/2013/01	2017-11-08	Mid-Flood	Cloudy	CSA	9:18:00	16.1	Middle	2	1	24.7	8.0	32.4	91.7	6.3	10.0	11.1	
HKBCF	HY/2013/01	2017-11-08	Mid-Flood	Cloudy	CSA	9:18:00	16.1	Middle	2	2	24.4	8.0	32.0	89.0	6.2	9.2	10.4	
HKBCF	HY/2013/01	2017-11-08	Mid-Flood	Cloudy	CSA	9:18:00	31.2	Bottom	3	1	24.8	8.0	32.5	90.6	6.3	25.4	11.1	
HKBCF	HY/2013/01	2017-11-08	Mid-Flood	Cloudy	CSA	9:18:00	31.2	Bottom	3	2	24.5	8.0	32.2	87.5	6.1	26.0	10.3	
HKBCF	HY/2013/01	2017-11-08	Mid-Flood	Cloudy	CS6	9:19:00	1.0	Surface	1	1	24.7	8.0	32.1	86.2	6.0	7.2	10.3	
HKBCF	HY/2013/01	2017-11-08	Mid-Flood	Cloudy	CS6	9:19:00	1.0	Surface	1	2	24.7	8.0	32.4	86.0	5.9	6.9	10.9	
HKBCF	HY/2013/01	2017-11-08	Mid-Flood	Cloudy	CS6	9:19:00	5.0	Middle	2	1	24.7	8.0	32.1	85.8	5.9	13.2	12.7	
HKBCF	HY/2013/01	2017-11-08	Mid-Flood	Cloudy	CS6	9:19:00	5.0	Middle	2	2	24.7	8.0	32.4	85.5	5.9	13.7	14.3	
HKBCF	HY/2013/01	2017-11-08	Mid-Flood	Cloudy	CS6	9:19:00	8.9	Bottom	3	1	24.7	8.0	32.1	85.5	5.9	21.3	12.6	
HKBCF	HY/2013/01	2017-11-08	Mid-Flood	Cloudy	CS6	9:19:00	8.9	Bottom	3	2	24.7	8.0	32.4	85.2	5.9	21.1	12.9	
HKBCF	HY/2013/01	2017-11-08	Mid-Flood	Cloudy	CS4	10:48:00	1.0	Surface	1	1	24.5	8.0	31.9	86.5	6.0	11.8	14.1	
HKBCF	HY/2013/01	2017-11-08	Mid-Flood	Cloudy	CS4	10:48:00	1.0	Surface	1	2	24.6	8.0	32.2	86.3	6.0	12.8	13.6	
HKBCF	HY/2013/01	2017-11-08	Mid-Flood	Cloudy	CS4	10:48:00	9.7	Middle	2	1	24.5	8.0	31.9	86.2	6.0	27.0	14.1	
HKBCF	HY/2013/01	2017-11-08	Mid-Flood	Cloudy	CS4	10:48:00	9.7	Middle	2	2	24.5	8.0	32.2	86.1	6.0	23.6	15.8	
HKBCF	HY/2013/01	2017-11-08	Mid-Flood	Cloudy	CS4	10:48:00	18.4	Bottom	3	1	24.5	8.0	31.9	86.1	6.0	17.6	24.9	
HKBCF	HY/2013/01	2017-11-08	Mid-Flood	Cloudy	CS4	10:48:00	18.4	Bottom	3	2	24.5	8.0	32.2	85.9	6.0	18.2	25.3	
HKBCF	HY/2013/01	2017-11-08	Mid-Flood	Cloudy	SR6	10:47:00	1.0	Surface	1	1	24.5	8.0	31.3	93.1	6.5	17.5	18.0	
HKBCF	HY/2013/01	2017-11-08	Mid-Flood	Cloudy	SR6	10:47:00	1.0	Surface	1	2	24.3	8.0	31.3	92.5	6.5	16.3	18.2	
HKBCF	HY/2013/01	2017-11-08	Mid-Flood	Cloudy	SR6	10:47:00		Middle	2	1								
HKBCF	HY/2013/01	2017-11-08	Mid-Flood	Cloudy	SR6	10:47:00		Middle	2	2								
HKBCF	HY/2013/01	2017-11-08	Mid-Flood	Cloudy	SR6	10:47:00	4.3	Bottom	3	1	24.5	8.0	31.3	95.5	6.7	28.3	20.0	
HKBCF	HY/2013/01	2017-11-08	Mid-Flood	Cloudy	SR6	10:47:00	4.3	Bottom	3	2	24.2	8.0	31.3	93.8	6.6	27.8	19.3	
HKBCF	HY/2013/01	2017-11-08	Mid-Flood	Cloudy	CS(Mf)3(N)	10:25:00	1.0	Surface	1	1	24.6	8.0	31.4	91.6	6.4	21.0	12.2	
HKBCF	HY/2013/01	2017-11-08	Mid-Flood	Cloudy	CS(Mf)3(N)	10:25:00	1.0	Surface	1	2	24.3	8.0	31.2	91.5	6.4	20.6	11.0	
HKBCF	HY/2013/01	2017-11-08	Mid-Flood	Cloudy	CS(Mf)3(N)	10:25:00	3.9	Middle	2	1	24.6	8.0	31.5	92.7	6.5	22.4	25.2	
HKBCF	HY/2013/01	2017-11-08	Mid-Flood	Cloudy	CS(Mf)3(N)	10:25:00	3.9	Middle	2	2	24.3	8.0	31.3	91.9	6.4	24.1	24.1	
HKBCF	HY/2013/01	2017-11-08	Mid-Flood	Cloudy	CS(Mf)3(N)	10:25:00	6.7	Bottom	3	1	24.6	8.0	31.5	94.4	6.6	27.6	28.5	
HKBCF	HY/2013/01	2017-11-08	Mid-Flood	Cloudy	CS(Mf)3(N)	10:25:00	6.7	Bottom	3	2	24.3	8.0	31.3	93.3	6.5	27.6	27.8	
HKBCF	HY/2013/01	2017-11-08	Mid-Flood	Cloudy	SR5(N)	10:05:00	1.0	Surface	1	1	24.4	8.0	32.2	92.1	6.4	16.2	22.5	
HKBCF	HY/2013/01	2017-11-08	Mid-Flood	Cloudy	SR5(N)	10:05:00	1.0	Surface	1	2	24.2	8.0	31.9	92.3	6.5	16.3	21.2	
HKBCF	HY/2013/01	2017-11-08	Mid-Flood	Cloudy	SR5(N)	10:05:00	4.9	Middle	2	1	24.4	8.0	32.2	92.0	6.4	21.6	26.9	
HKBCF	HY/2013/01	2017-11-08	Mid-Flood	Cloudy	SR5(N)	10:05:00	4.9	Middle	2	2	24.1	8.0	31.9	92.0	6.4	21.0	25.7	
HKBCF	HY/2013/01	2017-11-08	Mid-Flood	Cloudy	SR5(N)	10:05:00	8.7	Bottom	3	1	24.4	8.0	32.3	92.2	6.4	26.9	68.9	
HKBCF	HY/2013/01	2017-11-08	Mid-Flood	Cloudy	SR5(N)	10:05:00	8.7	Bottom	3	2	24.1	8.0	31.9	91.9	6.4	26.4	63.8	
HKBCF	HY/2013/01	2017-11-08	Mid-Flood	Cloudy	IS10(N)	9:57:00	1.0	Surface	1	1	24.4	8.0	32.3	91.5	6.4	16.9	16.7	
HKBCF	HY/2013/01	2017-11-08	Mid-Flood	Cloudy	IS10(N)	9:57:00	1.0	Surface	1	2	24.2	8.0	32.0	91.7	6.4	16.7	18.0	
HKBCF	HY/2013/01	2017-11-08	Mid-Flood	Cloudy	IS10(N)	9:57:00	6.6	Middle	2	1	24.4	8.0	32.3	90.9	6.3	23.3	20.4	
HKBCF	HY/2013/01	2017-11-08	Mid-Flood	Cloudy	IS10(N)	9:57:00	6.6	Middle	2	2	24.2	8.0	32.0	91.1	6.4	23.1	18.6	
HKBCF	HY/2013/01	2017-11-08	Mid-Flood	Cloudy	IS10(N)	9:57:00	12.1	Bottom	3	1	24.4	8.0	32.3	90.6	6.3	27.5	25.3	
HKBCF	HY/2013/01	2017-11-08	Mid-Flood	Cloudy	IS10(N)	9:57:00	12.1	Bottom	3	2	24.2	8.0	32.0	90.8	6.4	27.1	25.7	
HKBCF	HY/2013/01	2017-11-08	Mid-Flood	Cloudy	IS(Mf)11	9:50:00	1.0	Surface	1	1	24.5	8.0	32.4	90.4	6.3	17.0	20.0	
HKBCF	HY/2013/01	2017-11-08	Mid-Flood	Cloudy	IS(Mf)11	9:50:00	1.0	Surface	1	2	24.2	8.0	32.1	90.6	6.3	17.0	21.8	
HKBCF	HY/2013/01	2017-11-08	Mid-Flood	Cloudy	IS(Mf)11	9:50:00	6.2	Middle	2	1	24.4	8.0	32.4	89.8	6.2	25.1	22.4	
HKBCF	HY/2013/01	2017-11-08	Mid-Flood	Cloudy	IS(Mf)11	9:50:00	6.2	Middle	2	2	24.2	8.0	32.1	89.8	6.3	25.0	21.3	
HKBCF	HY/2013/01	2017-11-08	Mid-Flood	Cloudy	IS(Mf)11	9:50:00	11.3	Bottom	3	1	24.4	8.0	32.4	90.2	6.3	27.4	29.8	
HKBCF	HY/2013/01	2017-11-08	Mid-Flood	Cloudy	IS(Mf)11	9:50:00	11.3	Bottom	3	2	24.2	8.0	32.1	89.5	6.3	27.3	30.7	
HKBCF	HY/2013/01	2017-11-08	Mid-Flood	Cloudy	CS(Mf)5	9:33:00	1.0	Surface	1	1	24.5	8.0	31.9	91.7	6.4	3.7	9.4	
HKBCF	HY/2013/01	2017-11-08	Mid-Flood	Cloudy	CS(Mf)5	9:33:00	1.0	Surface	1	2	24.3	8.0	32.1	91.4	6.4	3.7	9.3	
HKBCF	HY/2013/01	2017-11-08	Mid-Flood	Cloudy	CS(Mf)5	9:33:00	4.8	Middle	2	1	24.5	8.0	32.0	90.7	6.3	7.2	9.4	
HKBCF	HY/2013/01	2017-11-08	Mid-Flood	Cloudy	CS(Mf)5	9:33:00	4.8	Middle	2	2	24.4	8.0	32.2	90.7	6.3	7.1	8.7	
HKBCF	HY/2013/01	2017-11-08	Mid-Flood	Cloudy	CS(Mf)5	9:33:00	8.5	Bottom	3	1	24.5	8.0	32.0	90.9	6.3	8.5	12.9	
HKBCF	HY/2013/01	2017-11-08	Mid-Flood	Cloudy	CS(Mf)5	9:33:00	8.5	Bottom	3	2	24.4	8.0	32.2	90.9	6.3	8.5	11.2	
HKBCF	HY/2013/01	2017-11-08	Mid-Flood	Cloudy	SR7	9:42:00	1.0	Surface	1	1</								

Water Quality Monitoring Data

Project	Works	Date (yyyy-mm-dd)	Tide	Weather Condition	Station	Time	Depth, m	Level	Level_Code	Replicate	Temperature, °C	pH	Salinity, ppt	DO, %	DO, mg/L	Turbidity, NTU	SS, mg/L	Site Observation
HKBCF	HY/2013/01	2017-11-08	Mid-Flood	Cloudy	SR7	9:42:00	1.0	Surface	1	2	24.2	8.0	31.9	92.4	6.5	11.0	14.0	
HKBCF	HY/2013/01	2017-11-08	Mid-Flood	Cloudy	SR7	9:42:00		Middle	2	1								
HKBCF	HY/2013/01	2017-11-08	Mid-Flood	Cloudy	SR7	9:42:00		Middle	2	2								
HKBCF	HY/2013/01	2017-11-08	Mid-Flood	Cloudy	SR7	9:42:00	3.2	Bottom	3	1	24.4	8.0	32.2	92.3	6.4	16.2	17.3	
HKBCF	HY/2013/01	2017-11-08	Mid-Flood	Cloudy	SR7	9:42:00	3.2	Bottom	3	2	24.2	8.0	31.9	92.0	6.4	16.0	16.1	
HKBCF	HY/2013/01	2017-11-08	Mid-Flood	Cloudy	IS17	9:54:00	1.0	Surface	1	1	24.4	8.0	32.0	91.2	6.4	14.5	11.9	
HKBCF	HY/2013/01	2017-11-08	Mid-Flood	Cloudy	IS17	9:54:00	1.0	Surface	1	2	24.2	8.0	32.2	90.9	6.3	14.4	10.4	
HKBCF	HY/2013/01	2017-11-08	Mid-Flood	Cloudy	IS17	9:54:00	4.0	Middle	2	1	24.4	8.0	32.0	91.1	6.3	17.0	19.8	
HKBCF	HY/2013/01	2017-11-08	Mid-Flood	Cloudy	IS17	9:54:00	4.0	Middle	2	2	24.2	8.0	32.2	90.8	6.3	17.0	19.2	
HKBCF	HY/2013/01	2017-11-08	Mid-Flood	Cloudy	IS17	9:54:00	7.0	Bottom	3	1	24.4	8.0	32.0	91.3	6.4	15.4	19.5	
HKBCF	HY/2013/01	2017-11-08	Mid-Flood	Cloudy	IS17	9:54:00	7.0	Bottom	3	2	24.2	8.0	32.2	91.0	6.4	15.4	19.9	
HKBCF	HY/2013/01	2017-11-08	Mid-Flood	Cloudy	IS(Mf)16	10:00:00	1.0	Surface	1	1	24.4	8.0	31.9	92.0	6.4	15.1	10.5	
HKBCF	HY/2013/01	2017-11-08	Mid-Flood	Cloudy	IS(Mf)16	10:00:00	1.0	Surface	1	2	24.2	8.0	32.2	91.7	6.4	15.1	12.4	
HKBCF	HY/2013/01	2017-11-08	Mid-Flood	Cloudy	IS(Mf)16	10:00:00		Middle	2	1								
HKBCF	HY/2013/01	2017-11-08	Mid-Flood	Cloudy	IS(Mf)16	10:00:00		Middle	2	2								
HKBCF	HY/2013/01	2017-11-08	Mid-Flood	Cloudy	IS(Mf)16	10:00:00	4.6	Bottom	3	1	24.4	8.0	31.9	91.7	6.4	21.8	20.2	
HKBCF	HY/2013/01	2017-11-08	Mid-Flood	Cloudy	IS(Mf)16	10:00:00	4.6	Bottom	3	2	24.2	8.0	32.2	91.5	6.4	21.8	21.2	
HKBCF	HY/2013/01	2017-11-08	Mid-Flood	Cloudy	IS8	10:26:00	1.0	Surface	1	1	24.5	7.9	32.0	90.3	6.3	15.5	18.6	
HKBCF	HY/2013/01	2017-11-08	Mid-Flood	Cloudy	IS8	10:26:00	1.0	Surface	1	2	24.3	8.0	32.2	90.2	6.3	15.5	19.2	
HKBCF	HY/2013/01	2017-11-08	Mid-Flood	Cloudy	IS8	10:26:00		Middle	2	1								
HKBCF	HY/2013/01	2017-11-08	Mid-Flood	Cloudy	IS8	10:26:00		Middle	2	2								
HKBCF	HY/2013/01	2017-11-08	Mid-Flood	Cloudy	IS8	10:26:00	2.7	Bottom	3	1	24.5	7.9	32.0	90.1	6.3	20.2	21.6	
HKBCF	HY/2013/01	2017-11-08	Mid-Flood	Cloudy	IS8	10:26:00	2.7	Bottom	3	2	24.3	8.0	32.2	90.1	6.3	20.1	23.0	
HKBCF	HY/2013/01	2017-11-08	Mid-Flood	Cloudy	SR4(N)	10:21:00	1.0	Surface	1	1	24.5	7.9	32.0	87.7	6.1	19.9	34.6	
HKBCF	HY/2013/01	2017-11-08	Mid-Flood	Cloudy	SR4(N)	10:21:00	1.0	Surface	1	2	24.4	8.0	32.2	87.6	6.1	19.9	34.3	
HKBCF	HY/2013/01	2017-11-08	Mid-Flood	Cloudy	SR4(N)	10:21:00		Middle	2	1								
HKBCF	HY/2013/01	2017-11-08	Mid-Flood	Cloudy	SR4(N)	10:21:00		Middle	2	2								
HKBCF	HY/2013/01	2017-11-08	Mid-Flood	Cloudy	SR4(N)	10:21:00	2.4	Bottom	3	1	24.5	7.9	32.0	87.8	6.1	20.5	35.3	
HKBCF	HY/2013/01	2017-11-08	Mid-Flood	Cloudy	SR4(N)	10:21:00	2.4	Bottom	3	2	24.3	8.0	32.2	87.7	6.1	20.2	36.1	
HKBCF	HY/2013/01	2017-11-08	Mid-Flood	Cloudy	IS(Mf)9	10:34:00	1.0	Surface	1	1	24.5	7.9	32.1	88.7	6.2	9.5	14.3	
HKBCF	HY/2013/01	2017-11-08	Mid-Flood	Cloudy	IS(Mf)9	10:34:00	1.0	Surface	1	2	24.3	8.0	32.3	88.6	6.2	9.5	14.1	
HKBCF	HY/2013/01	2017-11-08	Mid-Flood	Cloudy	IS(Mf)9	10:34:00		Middle	2	1								
HKBCF	HY/2013/01	2017-11-08	Mid-Flood	Cloudy	IS(Mf)9	10:34:00		Middle	2	2								
HKBCF	HY/2013/01	2017-11-08	Mid-Flood	Cloudy	IS(Mf)9	10:34:00	2.3	Bottom	3	1	24.4	7.9	32.1	88.7	6.2	12.1	15.4	
HKBCF	HY/2013/01	2017-11-08	Mid-Flood	Cloudy	IS(Mf)9	10:34:00	2.3	Bottom	3	2	24.3	8.0	32.3	88.7	6.2	12.1	15.1	
HKBCF	HY/2013/01	2017-11-08	Mid-Flood	Cloudy	IS7	10:42:00	1.0	Surface	1	1	24.4	7.9	32.0	87.6	6.1	16.1	16.9	
HKBCF	HY/2013/01	2017-11-08	Mid-Flood	Cloudy	IS7	10:42:00	1.0	Surface	1	2	24.2	8.0	32.3	87.6	6.1	16.1	15.6	
HKBCF	HY/2013/01	2017-11-08	Mid-Flood	Cloudy	IS7	10:42:00		Middle	2	1								
HKBCF	HY/2013/01	2017-11-08	Mid-Flood	Cloudy	IS7	10:42:00		Middle	2	2								
HKBCF	HY/2013/01	2017-11-08	Mid-Flood	Cloudy	IS7	10:42:00	2.0	Bottom	3	1	24.4	7.9	32.0	87.8	6.1	18.3	23.0	
HKBCF	HY/2013/01	2017-11-08	Mid-Flood	Cloudy	IS7	10:42:00	2.0	Bottom	3	2	24.2	8.0	32.3	87.9	6.1	18.3	22.2	
HKBCF	HY/2013/01	2017-11-08	Mid-Flood	Cloudy	IS(Mf)6	10:51:00		Surface	1	1								
HKBCF	HY/2013/01	2017-11-08	Mid-Flood	Cloudy	IS(Mf)6	10:51:00		Surface	1	2								
HKBCF	HY/2013/01	2017-11-08	Mid-Flood	Cloudy	IS(Mf)6	10:51:00	1.4	Middle	2	1	24.4	7.9	32.0	88.2	6.1	17.7	15.9	
HKBCF	HY/2013/01	2017-11-08	Mid-Flood	Cloudy	IS(Mf)6	10:51:00	1.4	Middle	2	2	24.2	8.0	32.2	88.1	6.2	17.6	14.5	
HKBCF	HY/2013/01	2017-11-08	Mid-Flood	Cloudy	IS(Mf)6	10:51:00		Bottom	3	1								
HKBCF	HY/2013/01	2017-11-08	Mid-Flood	Cloudy	IS(Mf)6	10:51:00		Bottom	3	2								
HKBCF	HY/2013/01	2017-11-08	Mid-Flood	Cloudy	IS5	10:57:00	1.0	Surface	1	1	24.4	8.0	32.0	87.7	6.1	14.6	19.0	
HKBCF	HY/2013/01	2017-11-08	Mid-Flood	Cloudy	IS5	10:57:00	1.0	Surface	1	2	24.2	8.0	32.2	87.5	6.1	14.5	17.3	
HKBCF	HY/2013/01	2017-11-08	Mid-Flood	Cloudy	IS5	10:57:00	4.3	Middle	2	1	24.3	8.0	32.0	87.6	6.1	16.4	16.9	
HKBCF	HY/2013/01	2017-11-08	Mid-Flood	Cloudy	IS5	10:57:00	4.3	Middle	2	2	24.2	8.0	32.2	87.5	6.1	16.4	15.0	
HKBCF	HY/2013/01	2017-11-08	Mid-Flood	Cloudy	IS5	10:57:00	7.6	Bottom	3	1	24.4	8.0	32.0	87.9	6.1	15.8	19.2	
HKBCF	HY/2013/01	2017-11-08	Mid-Flood	Cloudy	IS5	10:57:00	7.6	Bottom	3	2	24.2	8.0	32.2	88.0	6.1	15.8	18.7	
HKBCF	HY/2013/01	2017-11-08	Mid-Flood	Cloudy	SR3(N)	11:03:00	1.0	Surface	1	1	24.4	7.9	32.0	87.5	6.1	16.2	18.2	
HKBCF	HY/2013/01	2017-11-08	Mid-Flood	Cloudy	SR3(N)	11:03:00	1.0	Surface	1	2	24.2	8.0	32.2	87.5	6.1	16.1	17.5	
HKBCF	HY/2013/01	2017-11-08	Mid-Flood	Cloudy	SR3(N)	11:03:00		Middle	2	1								
HKBCF	HY/2013/01	2017-11-08	Mid-Flood	Cloudy	SR3(N)	11:03:00		Middle	2	2								
HKBCF	HY/2013/01	2017-11-08	Mid-Flood	Cloudy	SR3(N)	11:03:00	3.2	Bottom	3	1	24.4	7.9	32.0	87.7	6.1	17.3	11.9	
HKBCF	HY/2013/01	2017-11-08	Mid-Flood	Cloudy	SR3(N)	11:03:00	3.2	Bottom	3	2	24.2	8.0	32.2	87.8	6.1	17.3	13.4	
HKBCF	HY/2013/01	2017-11-10	Mid-Ebb	Fine	SR10A(N)	18:42:00	1.0	Surface	1	1	24.90	8.00	32.30	85.9	5.90	3.0	7.0	
HKBCF	HY/2013/01	2017-11-10	Mid-Ebb	Fine	SR10A(N)	18:42:00	1.0	Surface	1	2	25.00	7.90	32.10	86.1	5.90	3.0	7.5	
HKBCF	HY/2013/01	2017-11-10	Mid-Ebb	Fine	SR10A(N)	18:42:00	6.2	Middle	2	1	24.90	8.00	32.30	86.0	5.90	4.1	7.1	
HKBCF	HY/2013/01	2017-11-10	Mid-Ebb	Fine	SR10A(N)	18:42:00	6.2	Middle	2	2	25.00	7.90	32.10	86.1	5.90	4.1	7.6	
HKBCF	HY/2013/01	2017-11-10	Mid-Ebb	Fine	SR10A(N)	18:42:00	11.3	Bottom	3	1	24.90	8.00	32.30	86.3	6.00	4.0	10.4	
HKBCF	HY/2013/01	2017-11-10	Mid-Ebb	Fine	SR10A(N)	18:42:00	11.3	Bottom	3	2	25.00	7.90	32.10	86.3	5.90	4.0	9.3	
HKBCF	HY/2013/01	2017-11-10	Mid-Ebb	Fine	SR10B(N2)	18:38:00	1.0	Surface	1	1	24.90	8.00	32.40	85.6	5.90	2.2	6.3	
HKBCF	HY/2013/01	2017-11-10	Mid-Ebb	Fine	SR10B(N2)	18:38:00	1.0	Surface	1	2	25.10	7.90	32.10	85.6	5.90	2.2	6.8	
HKBCF	HY/2013/01	2017-11-10	Mid-Ebb	Fine	SR10B(N2)	18:38:00	4.4	Middle	2	1	24.90	8.00	32.40	86.2	5.90	2.7	8.2	
HKBCF	HY/2013/01	2017-11-10	Mid-Ebb	Fine	SR10B(N2)	18:38:00	4.4	Middle	2	2	25.10	7.90	32.10	86.0	5.90	2.7	8.5	
HKBCF	HY/2013/01	2017-11-10	Mid-Ebb	Fine	SR10B(N2)	18:38:00	7.7	Bottom	3	1	24.90	8.00	32.40	86.8	6.00	2.6	10.0	
HKBCF	HY/2013/01	2017-11-10	Mid-Ebb	Fine	SR10B(N2)	18:38:00	7.7	Bottom	3	2	25.10	7.90	32.10	86.5	6.00	2.6	11.3	
HKBCF	HY/2013/01	2017-11-10	Mid-Ebb	Fine	CSA	18:13:00	1.0	Surface	1	1	24.80	8.00	31.90	88.6	6.10	4.1	6.7	
HKBCF	HY/2013/01	2017-11-10	Mid-Ebb	Fine	CSA	18:13:00	1.0	Surface	1	2	25.10	8.00	32.10	88.0	6.10	3.9	5.1	



Water Quality Monitoring Data

Project	Works	Date (yyyy-mm-dd)	Tide	Weather Condition	Station	Time	Depth, m	Level	Level_Code	Replicate	Temperature, °C	pH	Salinity, ppt	DO, %	DO, mg/L	Turbidity, NTU	SS, mg/L	Site Observation
HKBCF	HY/2013/01	2017-11-10	Mid-Ebb	Fine	CSA	18:13:00	16.3	Middle	2	1	24.80	7.90	32.00	84.7	5.90	7.1	9.2	
HKBCF	HY/2013/01	2017-11-10	Mid-Ebb	Fine	CSA	18:13:00	16.3	Middle	2	2	25.10	7.90	32.20	84.9	5.80	7.3	8.4	
HKBCF	HY/2013/01	2017-11-10	Mid-Ebb	Fine	CSA	18:13:00	31.5	Bottom	3	1	24.80	7.90	32.00	84.2	5.80	8.0	13.7	
HKBCF	HY/2013/01	2017-11-10	Mid-Ebb	Fine	CSA	18:13:00	31.5	Bottom	3	2	25.00	7.90	32.10	84.9	5.80	8.0	12.5	
HKBCF	HY/2013/01	2017-11-10	Mid-Ebb	Fine	CS6	18:00:00	1.0	Surface	1	1	25.10	8.00	31.90	87.7	6.00	3.1	4.9	
HKBCF	HY/2013/01	2017-11-10	Mid-Ebb	Fine	CS6	18:00:00	1.0	Surface	1	2	25.00	8.00	31.60	87.9	6.10	3.5	4.1	
HKBCF	HY/2013/01	2017-11-10	Mid-Ebb	Fine	CS6	18:00:00	5.1	Middle	2	1	25.00	8.00	32.00	86.6	6.00	2.7	5.4	
HKBCF	HY/2013/01	2017-11-10	Mid-Ebb	Fine	CS6	18:00:00	5.1	Middle	2	2	25.00	8.00	31.70	86.5	6.00	3.3	5.4	
HKBCF	HY/2013/01	2017-11-10	Mid-Ebb	Fine	CS6	18:00:00	9.1	Bottom	3	1	25.00	8.00	32.50	83.3	5.70	9.4	7.4	
HKBCF	HY/2013/01	2017-11-10	Mid-Ebb	Fine	CS6	18:00:00	9.1	Bottom	3	2	25.00	8.00	32.20	82.7	5.70	9.9	8.2	
HKBCF	HY/2013/01	2017-11-10	Mid-Ebb	Fine	CS4	16:48:00	1.0	Surface	1	1	25.00	8.00	30.40	88.6	6.20	3.9	8.1	
HKBCF	HY/2013/01	2017-11-10	Mid-Ebb	Fine	CS4	16:48:00	1.0	Surface	1	2	25.00	8.00	30.10	88.7	6.20	4.5	8.1	
HKBCF	HY/2013/01	2017-11-10	Mid-Ebb	Fine	CS4	16:48:00	10.0	Middle	2	1	24.80	8.00	31.90	84.8	5.90	10.2	8.5	
HKBCF	HY/2013/01	2017-11-10	Mid-Ebb	Fine	CS4	16:48:00	10.0	Middle	2	2	24.80	8.00	31.60	84.9	5.90	10.4	8.5	
HKBCF	HY/2013/01	2017-11-10	Mid-Ebb	Fine	CS4	16:48:00	19.0	Bottom	3	1	24.80	8.00	31.90	84.5	5.90	13.4	7.5	
HKBCF	HY/2013/01	2017-11-10	Mid-Ebb	Fine	CS4	16:48:00	19.0	Bottom	3	2	24.80	8.00	31.60	84.7	5.90	13.3	8.3	
HKBCF	HY/2013/01	2017-11-10	Mid-Ebb	Fine	SR6	16:52:00	1.0	Surface	1	1	25.10	8.00	30.20	98.4	6.80	5.5	6.8	
HKBCF	HY/2013/01	2017-11-10	Mid-Ebb	Fine	SR6	16:52:00	1.0	Surface	1	2	25.40	8.00	30.40	97.6	6.80	5.2	6.0	
HKBCF	HY/2013/01	2017-11-10	Mid-Ebb	Fine	SR6	16:52:00		Middle	2	1								
HKBCF	HY/2013/01	2017-11-10	Mid-Ebb	Fine	SR6	16:52:00		Middle	2	2								
HKBCF	HY/2013/01	2017-11-10	Mid-Ebb	Fine	SR6	16:52:00	3.7	Bottom	3	1	24.50	8.00	30.60	93.3	6.50	12.7	16.5	
HKBCF	HY/2013/01	2017-11-10	Mid-Ebb	Fine	SR6	16:52:00	3.7	Bottom	3	2	24.80	8.00	30.90	93.0	6.50	13.0	15.0	
HKBCF	HY/2013/01	2017-11-10	Mid-Ebb	Fine	CS(Mf)3(N)	17:09:00	1.0	Surface	1	1	24.90	8.00	29.70	94.6	6.60	9.0	4.7	
HKBCF	HY/2013/01	2017-11-10	Mid-Ebb	Fine	CS(Mf)3(N)	17:09:00	1.0	Surface	1	2	25.20	8.00	29.90	94.3	6.60	8.9	5.9	
HKBCF	HY/2013/01	2017-11-10	Mid-Ebb	Fine	CS(Mf)3(N)	17:09:00	3.5	Middle	2	1	24.80	8.00	30.20	93.9	6.60	14.3	14.4	
HKBCF	HY/2013/01	2017-11-10	Mid-Ebb	Fine	CS(Mf)3(N)	17:09:00	3.5	Middle	2	2	25.00	8.00	30.50	93.6	6.50	14.8	13.0	
HKBCF	HY/2013/01	2017-11-10	Mid-Ebb	Fine	CS(Mf)3(N)	17:09:00	6.0	Bottom	3	1	24.60	8.10	30.70	93.3	6.50	17.6	21.4	
HKBCF	HY/2013/01	2017-11-10	Mid-Ebb	Fine	CS(Mf)3(N)	17:09:00	6.0	Bottom	3	2	24.80	8.10	31.20	93.1	6.50	18.7	20.2	
HKBCF	HY/2013/01	2017-11-10	Mid-Ebb	Fine	SR5(N)	17:32:00	1.0	Surface	1	1	25.00	8.00	30.30	96.8	6.70	5.5	4.6	
HKBCF	HY/2013/01	2017-11-10	Mid-Ebb	Fine	SR5(N)	17:32:00	1.0	Surface	1	2	25.30	8.00	30.50	96.2	6.70	5.4	4.9	
HKBCF	HY/2013/01	2017-11-10	Mid-Ebb	Fine	SR5(N)	17:32:00	4.4	Middle	2	1	24.80	8.00	31.00	94.1	6.50	4.9	8.4	
HKBCF	HY/2013/01	2017-11-10	Mid-Ebb	Fine	SR5(N)	17:32:00	4.4	Middle	2	2	25.00	8.00	31.10	93.9	6.50	4.5	9.2	
HKBCF	HY/2013/01	2017-11-10	Mid-Ebb	Fine	SR5(N)	17:32:00	7.8	Bottom	3	1	24.70	8.00	31.10	93.8	6.50	5.5	8.4	
HKBCF	HY/2013/01	2017-11-10	Mid-Ebb	Fine	SR5(N)	17:32:00	7.8	Bottom	3	2	24.90	8.00	31.20	93.8	6.50	5.3	9.4	
HKBCF	HY/2013/01	2017-11-10	Mid-Ebb	Fine	IS10(N)	17:39:00	1.0	Surface	1	1	25.10	8.00	30.20	98.1	6.80	4.4	5.9	
HKBCF	HY/2013/01	2017-11-10	Mid-Ebb	Fine	IS10(N)	17:39:00	1.0	Surface	1	2	25.30	8.00	30.40	97.5	6.70	4.5	4.9	
HKBCF	HY/2013/01	2017-11-10	Mid-Ebb	Fine	IS10(N)	17:39:00	6.3	Middle	2	1	24.70	8.00	31.10	94.5	6.60	6.1	9.7	
HKBCF	HY/2013/01	2017-11-10	Mid-Ebb	Fine	IS10(N)	17:39:00	6.3	Middle	2	2	24.90	8.00	31.20	94.2	6.50	5.7	8.8	
HKBCF	HY/2013/01	2017-11-10	Mid-Ebb	Fine	IS10(N)	17:39:00	11.5	Bottom	3	1	24.50	8.00	31.20	93.5	6.50	7.7	11.5	
HKBCF	HY/2013/01	2017-11-10	Mid-Ebb	Fine	IS10(N)	17:39:00	11.5	Bottom	3	2	24.80	8.00	31.20	93.6	6.50	7.3	11.3	
HKBCF	HY/2013/01	2017-11-10	Mid-Ebb	Fine	IS(Mf)11	17:44:00	1.0	Surface	1	1	24.90	8.00	30.90	95.6	6.60	5.6	5.2	
HKBCF	HY/2013/01	2017-11-10	Mid-Ebb	Fine	IS(Mf)11	17:44:00	1.0	Surface	1	2	25.10	8.00	31.10	95.0	6.60	5.5	5.6	
HKBCF	HY/2013/01	2017-11-10	Mid-Ebb	Fine	IS(Mf)11	17:44:00	5.6	Middle	2	1	24.60	8.00	31.20	93.3	6.50	8.1	5.7	
HKBCF	HY/2013/01	2017-11-10	Mid-Ebb	Fine	IS(Mf)11	17:44:00	5.6	Middle	2	2	24.90	8.00	31.40	93.1	6.50	7.9	6.1	
HKBCF	HY/2013/01	2017-11-10	Mid-Ebb	Fine	IS(Mf)11	17:44:00	10.1	Bottom	3	1	24.60	8.00	31.20	92.7	6.50	11.5	11.3	
HKBCF	HY/2013/01	2017-11-10	Mid-Ebb	Fine	IS(Mf)11	17:44:00	10.1	Bottom	3	2	24.90	8.00	31.30	92.8	6.40	12.1	12.1	
HKBCF	HY/2013/01	2017-11-10	Mid-Ebb	Fine	CS(Mf)5	18:06:00	1.0	Surface	1	1	25.00	8.00	31.60	95.0	6.60	2.7	4.9	
HKBCF	HY/2013/01	2017-11-10	Mid-Ebb	Fine	CS(Mf)5	18:06:00	1.0	Surface	1	2	25.20	7.90	31.40	95.3	6.60	2.7	5.4	
HKBCF	HY/2013/01	2017-11-10	Mid-Ebb	Fine	CS(Mf)5	18:06:00	5.8	Middle	2	1	24.80	8.00	32.00	88.7	6.10	3.0	7.0	
HKBCF	HY/2013/01	2017-11-10	Mid-Ebb	Fine	CS(Mf)5	18:06:00	5.8	Middle	2	2	24.90	7.90	31.80	88.4	6.10	3.0	6.8	
HKBCF	HY/2013/01	2017-11-10	Mid-Ebb	Fine	CS(Mf)5	18:06:00	10.6	Bottom	3	1	24.70	8.00	32.20	89.4	6.20	6.0	9.3	
HKBCF	HY/2013/01	2017-11-10	Mid-Ebb	Fine	CS(Mf)5	18:06:00	10.6	Bottom	3	2	24.90	7.90	32.00	89.1	6.20	6.0	9.8	
HKBCF	HY/2013/01	2017-11-10	Mid-Ebb	Fine	SR7	17:51:00	1.0	Surface	1	1	24.70	8.00	31.20	95.2	6.60	7.9	8.4	
HKBCF	HY/2013/01	2017-11-10	Mid-Ebb	Fine	SR7	17:51:00	1.0	Surface	1	2	24.90	8.00	31.30	94.5	6.50	7.4	9.6	
HKBCF	HY/2013/01	2017-11-10	Mid-Ebb	Fine	SR7	17:51:00		Middle	2	1								
HKBCF	HY/2013/01	2017-11-10	Mid-Ebb	Fine	SR7	17:51:00		Middle	2	2								
HKBCF	HY/2013/01	2017-11-10	Mid-Ebb	Fine	SR7	17:51:00	3.4	Bottom	3	1	24.60	8.00	31.20	94.3	6.60	10.6	13.7	
HKBCF	HY/2013/01	2017-11-10	Mid-Ebb	Fine	SR7	17:51:00	3.4	Bottom	3	2	24.90	8.00	31.20	94.2	6.50	11.0	14.0	
HKBCF	HY/2013/01	2017-11-10	Mid-Ebb	Fine	IS17	17:50:00	1.0	Surface	1	1	24.80	8.00	31.50	94.2	6.50	2.6	6.1	
HKBCF	HY/2013/01	2017-11-10	Mid-Ebb	Fine	IS17	17:50:00	1.0	Surface	1	2	24.90	7.90	31.30	94.2	6.50	2.6	7.4	
HKBCF	HY/2013/01	2017-11-10	Mid-Ebb	Fine	IS17	17:50:00	4.0	Middle	2	1	24.80	8.00	31.50	94.3	6.50	2.4	10.9	
HKBCF	HY/2013/01	2017-11-10	Mid-Ebb	Fine	IS17	17:50:00	4.0	Middle	2	2	24.90	7.90	31.30	94.2	6.50	2.4	10.8	
HKBCF	HY/2013/01	2017-11-10	Mid-Ebb	Fine	IS17	17:50:00	6.9	Bottom	3	1	24.80	8.00	31.50	94.9	6.60	2.4	9.2	
HKBCF	HY/2013/01	2017-11-10	Mid-Ebb	Fine	IS17	17:50:00	6.9	Bottom	3	2	24.90	7.90	31.30	94.7	6.60	2.4	10.7	
HKBCF	HY/2013/01	2017-11-10	Mid-Ebb	Fine	IS(Mf)16	17:40:00	1.0	Surface	1	1	25.00	8.00	31.50	98.6	6.80	2.6	5.4	
HKBCF	HY/2013/01	2017-11-10	Mid-Ebb	Fine	IS(Mf)16	17:40:00	1.0	Surface	1	2	25.20	7.90	31.30	99.0	6.80	2.5	5.7	
HKBCF	HY/2013/01	2017-11-10	Mid-Ebb	Fine	IS(Mf)16	17:40:00		Middle	2	1								
HKBCF	HY/2013/01	2017-11-10	Mid-Ebb	Fine	IS(Mf)16	17:40:00		Middle	2	2								
HKBCF	HY/2013/01	2017-11-10	Mid-Ebb	Fine	IS(Mf)16	17:40:00	4.9	Bottom	3	1	24.90	8.00	31.60	96.5	6.70	6.0	12.7	
HKBCF	HY/2013/01	2017-11-10	Mid-Ebb	Fine	IS(Mf)16	17:40:00	4.9	Bottom	3	2	25.10	7.90	31.40	96.7	6.70	6.0	11.8	
HKBCF	HY/2013/01	2017-11-10	Mid-Ebb	Fine	IS8	17:19:00	1.0	Surface	1	1	25.00	8.00	31.60	96.1	6.60	10.1	10.7	
HKBCF	HY/2013/01	2017-11-10	Mid-Ebb	Fine	IS8	17:19:00	1.0	Surface	1	2	25.20	8.00	31.40	96.4	6.70	10.1	10.4	
HKBCF	HY/2013/01	2017-11																



Water Quality Monitoring Data

Project	Works	Date (yyyy-mm-dd)	Tide	Weather Condition	Station	Time	Depth, m	Level	Level_Code	Replicate	Temperature, °C	pH	Salinity, ppt	DO, %	DO, mg/L	Turbidity, NTU	SS, mg/L	Site Observation
HKBCF	HY/2013/01	2017-11-10	Mid-Ebb	Fine	IS8	17:19:00		Middle	2	2								
HKBCF	HY/2013/01	2017-11-10	Mid-Ebb	Fine	IS8	17:19:00	3.8	Bottom	3	1	24.90	8.00	31.70	94.7	6.60	18.0	14.2	
HKBCF	HY/2013/01	2017-11-10	Mid-Ebb	Fine	IS8	17:19:00	3.8	Bottom	3	2	25.10	8.00	31.50	94.4	6.50	18.0	13.5	
HKBCF	HY/2013/01	2017-11-10	Mid-Ebb	Fine	SR4(N)	17:26:00	1.0	Surface	1	1	25.30	8.00	31.60	98.0	6.70	5.4	9.4	
HKBCF	HY/2013/01	2017-11-10	Mid-Ebb	Fine	SR4(N)	17:26:00	1.0	Surface	1	2	25.50	8.00	31.40	98.3	6.70	5.4	9.8	
HKBCF	HY/2013/01	2017-11-10	Mid-Ebb	Fine	SR4(N)	17:26:00		Middle	2	1								
HKBCF	HY/2013/01	2017-11-10	Mid-Ebb	Fine	SR4(N)	17:26:00		Middle	2	2								
HKBCF	HY/2013/01	2017-11-10	Mid-Ebb	Fine	SR4(N)	17:26:00	3.2	Bottom	3	1	25.20	8.00	31.60	98.5	6.80	7.2	11.7	
HKBCF	HY/2013/01	2017-11-10	Mid-Ebb	Fine	SR4(N)	17:26:00	3.2	Bottom	3	2	25.40	7.90	31.40	98.3	6.80	7.2	11.5	
HKBCF	HY/2013/01	2017-11-10	Mid-Ebb	Fine	IS(Mf)9	17:12:00	1.0	Surface	1	1	25.10	8.00	31.90	97.3	6.70	3.4	12.0	
HKBCF	HY/2013/01	2017-11-10	Mid-Ebb	Fine	IS(Mf)9	17:12:00	1.0	Surface	1	2	25.30	8.00	31.70	97.7	6.70	3.3	12.0	
HKBCF	HY/2013/01	2017-11-10	Mid-Ebb	Fine	IS(Mf)9	17:12:00		Middle	2	1								
HKBCF	HY/2013/01	2017-11-10	Mid-Ebb	Fine	IS(Mf)9	17:12:00		Middle	2	2								
HKBCF	HY/2013/01	2017-11-10	Mid-Ebb	Fine	IS(Mf)9	17:12:00	3.3	Bottom	3	1	25.00	8.00	32.00	93.3	6.40	19.1	10.7	
HKBCF	HY/2013/01	2017-11-10	Mid-Ebb	Fine	IS(Mf)9	17:12:00	3.3	Bottom	3	2	25.20	7.90	31.70	96.4	6.60	19.1	11.2	
HKBCF	HY/2013/01	2017-11-10	Mid-Ebb	Fine	IS7	17:05:00	1.0	Surface	1	1	25.30	8.00	32.00	101.0	6.90	7.9	9.4	
HKBCF	HY/2013/01	2017-11-10	Mid-Ebb	Fine	IS7	17:05:00	1.0	Surface	1	2	25.50	7.90	31.80	101.3	6.90	7.9	8.7	
HKBCF	HY/2013/01	2017-11-10	Mid-Ebb	Fine	IS7	17:05:00		Middle	2	1								
HKBCF	HY/2013/01	2017-11-10	Mid-Ebb	Fine	IS7	17:05:00		Middle	2	2								
HKBCF	HY/2013/01	2017-11-10	Mid-Ebb	Fine	IS7	17:05:00	3.2	Bottom	3	1	25.40	8.00	32.00	95.8	6.60	7.6	12.0	
HKBCF	HY/2013/01	2017-11-10	Mid-Ebb	Fine	IS7	17:05:00	3.2	Bottom	3	2	25.50	7.90	31.80	95.2	6.50	7.5	13.9	
HKBCF	HY/2013/01	2017-11-10	Mid-Ebb	Fine	IS(Mf)6	16:58:00	1.0	Surface	1	1	25.10	8.00	31.90	94.3	6.50	6.7	11.4	
HKBCF	HY/2013/01	2017-11-10	Mid-Ebb	Fine	IS(Mf)6	16:58:00	1.0	Surface	1	2	25.20	7.90	31.70	94.5	6.50	6.7	11.7	
HKBCF	HY/2013/01	2017-11-10	Mid-Ebb	Fine	IS(Mf)6	16:58:00		Middle	2	1								
HKBCF	HY/2013/01	2017-11-10	Mid-Ebb	Fine	IS(Mf)6	16:58:00		Middle	2	2								
HKBCF	HY/2013/01	2017-11-10	Mid-Ebb	Fine	IS(Mf)6	16:58:00	2.9	Bottom	3	1	25.00	8.00	32.00	94.2	6.50	7.2	13.5	
HKBCF	HY/2013/01	2017-11-10	Mid-Ebb	Fine	IS(Mf)6	16:58:00	2.9	Bottom	3	2	25.20	7.90	31.70	94.3	6.50	7.2	14.2	
HKBCF	HY/2013/01	2017-11-10	Mid-Ebb	Fine	IS5	16:52:00	1.0	Surface	1	1	25.30	8.00	31.90	96.7	6.60	4.8	9.7	
HKBCF	HY/2013/01	2017-11-10	Mid-Ebb	Fine	IS5	16:52:00	1.0	Surface	1	2	25.50	7.90	31.70	97.1	6.70	4.8	9.0	
HKBCF	HY/2013/01	2017-11-10	Mid-Ebb	Fine	IS5	16:52:00	4.3	Middle	2	1	25.10	8.00	31.90	94.9	6.50	5.8	12.6	
HKBCF	HY/2013/01	2017-11-10	Mid-Ebb	Fine	IS5	16:52:00	4.3	Middle	2	2	25.30	7.90	31.70	95.0	6.50	5.7	12.0	
HKBCF	HY/2013/01	2017-11-10	Mid-Ebb	Fine	IS5	16:52:00	7.6	Bottom	3	1	25.10	8.00	31.90	95.4	6.60	6.1	12.5	
HKBCF	HY/2013/01	2017-11-10	Mid-Ebb	Fine	IS5	16:52:00	7.6	Bottom	3	2	25.20	7.90	31.70	95.0	6.50	6.1	13.2	
HKBCF	HY/2013/01	2017-11-10	Mid-Ebb	Fine	SR3(N)	16:45:00	1.0	Surface	1	1	25.20	8.00	31.80	94.4	6.50	6.5	9.9	
HKBCF	HY/2013/01	2017-11-10	Mid-Ebb	Fine	SR3(N)	16:45:00	1.0	Surface	1	2	25.30	8.00	31.60	94.5	6.50	6.5	9.8	
HKBCF	HY/2013/01	2017-11-10	Mid-Ebb	Fine	SR3(N)	16:45:00		Middle	2	1								
HKBCF	HY/2013/01	2017-11-10	Mid-Ebb	Fine	SR3(N)	16:45:00		Middle	2	2								
HKBCF	HY/2013/01	2017-11-10	Mid-Ebb	Fine	SR3(N)	16:45:00	3.9	Bottom	3	1	25.20	8.00	31.80	94.4	6.50	8.9	12.0	
HKBCF	HY/2013/01	2017-11-10	Mid-Ebb	Fine	SR3(N)	16:45:00	3.9	Bottom	3	2	25.30	8.00	31.60	94.5	6.50	8.8	13.0	
HKBCF	HY/2013/01	2017-11-10	Mid-Flood	Sunny	SR10A(N)	11:33:00	1.0	Surface	1	1	24.70	7.90	31.90	89.1	6.20	5.0	10.1	
HKBCF	HY/2013/01	2017-11-10	Mid-Flood	Sunny	SR10A(N)	11:33:00	1.0	Surface	1	2	24.80	7.90	31.70	89.4	6.20	5.0	10.7	
HKBCF	HY/2013/01	2017-11-10	Mid-Flood	Sunny	SR10A(N)	11:33:00	5.6	Middle	2	1	24.70	7.90	31.90	88.9	6.20	4.5	10.2	
HKBCF	HY/2013/01	2017-11-10	Mid-Flood	Sunny	SR10A(N)	11:33:00	5.6	Middle	2	2	24.80	7.90	31.70	89.1	6.20	4.6	9.7	
HKBCF	HY/2013/01	2017-11-10	Mid-Flood	Sunny	SR10A(N)	11:33:00	10.1	Bottom	3	1	24.70	7.90	32.00	88.9	6.20	5.3	11.3	
HKBCF	HY/2013/01	2017-11-10	Mid-Flood	Sunny	SR10A(N)	11:33:00	10.1	Bottom	3	2	24.80	7.90	31.80	89.0	6.20	5.3	11.5	
HKBCF	HY/2013/01	2017-11-10	Mid-Flood	Sunny	SR10B(N2)	11:43:00	1.0	Surface	1	1	24.80	7.90	32.40	86.1	5.90	7.8	13.3	
HKBCF	HY/2013/01	2017-11-10	Mid-Flood	Sunny	SR10B(N2)	11:43:00	1.0	Surface	1	2	25.00	7.90	32.20	86.2	5.90	7.9	13.8	
HKBCF	HY/2013/01	2017-11-10	Mid-Flood	Sunny	SR10B(N2)	11:43:00	4.5	Middle	2	1	24.80	7.90	32.40	86.2	6.00	8.1	17.3	
HKBCF	HY/2013/01	2017-11-10	Mid-Flood	Sunny	SR10B(N2)	11:43:00	4.5	Middle	2	2	25.00	7.90	32.20	86.2	5.90	8.1	17.1	
HKBCF	HY/2013/01	2017-11-10	Mid-Flood	Sunny	SR10B(N2)	11:43:00	8.0	Bottom	3	1	24.80	7.90	32.40	86.6	6.00	7.2	16.8	
HKBCF	HY/2013/01	2017-11-10	Mid-Flood	Sunny	SR10B(N2)	11:43:00	8.0	Bottom	3	2	25.00	7.90	32.20	86.4	6.00	7.2	16.7	
HKBCF	HY/2013/01	2017-11-10	Mid-Flood	Sunny	CSA	11:51:00	1.0	Surface	1	1	24.90	8.00	31.60	91.3	6.30	2.0	7.3	
HKBCF	HY/2013/01	2017-11-10	Mid-Flood	Sunny	CSA	11:51:00	1.0	Surface	1	2	24.70	8.00	31.10	91.5	6.40	1.8	7.4	
HKBCF	HY/2013/01	2017-11-10	Mid-Flood	Sunny	CSA	11:51:00	16.4	Middle	2	1	24.90	8.00	31.60	90.2	6.20	2.5	7.2	
HKBCF	HY/2013/01	2017-11-10	Mid-Flood	Sunny	CSA	11:51:00	16.4	Middle	2	2	24.60	8.00	31.10	90.2	6.30	2.6	8.2	
HKBCF	HY/2013/01	2017-11-10	Mid-Flood	Sunny	CSA	11:51:00	31.7	Bottom	3	1	24.80	8.00	32.10	87.2	6.00	13.2	14.8	
HKBCF	HY/2013/01	2017-11-10	Mid-Flood	Sunny	CSA	11:51:00	31.7	Bottom	3	2	24.60	8.00	31.60	87.4	6.00	12.9	16.2	
HKBCF	HY/2013/01	2017-11-10	Mid-Flood	Sunny	CS6	11:59:00	1.0	Surface	1	1	25.00	8.00	31.60	88.0	6.10	4.0	5.1	
HKBCF	HY/2013/01	2017-11-10	Mid-Flood	Sunny	CS6	11:59:00	1.0	Surface	1	2	25.00	7.90	31.30	87.9	6.10	3.4	4.1	
HKBCF	HY/2013/01	2017-11-10	Mid-Flood	Sunny	CS6	11:59:00	5.0	Middle	2	1	24.90	7.90	31.70	86.2	6.00	4.6	6.4	
HKBCF	HY/2013/01	2017-11-10	Mid-Flood	Sunny	CS6	11:59:00	5.0	Middle	2	2	24.90	7.90	31.40	86.0	6.00	4.0	7.6	
HKBCF	HY/2013/01	2017-11-10	Mid-Flood	Sunny	CS6	11:59:00	8.9	Bottom	3	1	24.80	7.90	32.20	85.4	5.90	19.0	11.8	
HKBCF	HY/2013/01	2017-11-10	Mid-Flood	Sunny	CS6	11:59:00	8.9	Bottom	3	2	24.70	7.90	31.90	85.1	5.90	18.3	10.2	
HKBCF	HY/2013/01	2017-11-10	Mid-Flood	Sunny	CS4	13:22:00	1.0	Surface	1	1	24.90	8.00	30.60	88.1	6.10	5.7	7.6	
HKBCF	HY/2013/01	2017-11-10	Mid-Flood	Sunny	CS4	13:22:00	1.0	Surface	1	2	24.90	8.00	30.30	88.2	6.20	4.7	6.3	
HKBCF	HY/2013/01	2017-11-10	Mid-Flood	Sunny	CS4	13:22:00	9.8	Middle	2	1	24.60	8.00	31.40	86.3	6.00	10.9	8.8	
HKBCF	HY/2013/01	2017-11-10	Mid-Flood	Sunny	CS4	13:22:00	9.8	Middle	2	2	24.60	8.00	31.10	86.4	6.00	9.5	9.0	
HKBCF	HY/2013/01	2017-11-10	Mid-Flood	Sunny	CS4	13:22:00	18.5	Bottom	3	1	24.70	8.00	31.70	85.3	5.90	15.5	13.6	
HKBCF	HY/2013/01	2017-11-10	Mid-Flood	Sunny	CS4	13:22:00	18.5	Bottom	3	2	24.70	8.00	31.40	85.5	5.90	15.1	14.4	
HKBCF	HY/2013/01	2017-11-10	Mid-Flood	Sunny	SR6	13:29:00	1.0	Surface	1	1	25.30	7.90	28.90	92.8	6.50	3.8	5.3	
HKBCF	HY/2013/01	2017-11-10	Mid-Flood	Sunny	SR6	13:29:00	1.0	Surface	1	2	25.10	7.90	28.80	93.1	6.50	4.0	5.3	
HKBCF	HY/2013/01	2017-11-10	Mid-Flood	Sunny	SR6	13:29:00		Middle	2	1								
HKBCF	HY/2013/01	2017-11-10	Mid-Flood	Sunny	SR6	13:29:00		Middle	2	2								

Water Quality Monitoring Data

Project	Works	Date (yyyy-mm-dd)	Tide	Weather Condition	Station	Time	Depth, m	Level	Level_Code	Replicate	Temperature, °C	pH	Salinity, ppt	DO, %	DO, mg/L	Turbidity, NTU	SS, mg/L	Site Observation
HKBCF	HY/2013/01	2017-11-10	Mid-Flood	Sunny	SR6	13:29:00	3.8	Bottom	3	1	24.80	8.00	29.70	92.2	6.50	13.5	15.3	
HKBCF	HY/2013/01	2017-11-10	Mid-Flood	Sunny	SR6	13:29:00	3.8	Bottom	3	2	24.60	8.00	29.60	91.9	6.50	13.2	14.9	
HKBCF	HY/2013/01	2017-11-10	Mid-Flood	Sunny	CS(Mf)3(N)	13:05:00	1.0	Surface	1	1	25.10	7.90	28.80	92.2	6.50	2.8	9.7	
HKBCF	HY/2013/01	2017-11-10	Mid-Flood	Sunny	CS(Mf)3(N)	13:05:00	1.0	Surface	1	2	24.90	7.90	28.70	92.7	6.50	2.6	8.1	
HKBCF	HY/2013/01	2017-11-10	Mid-Flood	Sunny	CS(Mf)3(N)	13:05:00	3.6	Middle	2	1	25.00	7.90	28.80	91.5	6.40	4.6	8.5	
HKBCF	HY/2013/01	2017-11-10	Mid-Flood	Sunny	CS(Mf)3(N)	13:05:00	3.6	Middle	2	2	24.70	7.90	28.70	91.8	6.50	4.5	8.8	
HKBCF	HY/2013/01	2017-11-10	Mid-Flood	Sunny	CS(Mf)3(N)	13:05:00	6.2	Bottom	3	1	24.90	7.90	29.00	91.3	6.40	5.3	11.9	
HKBCF	HY/2013/01	2017-11-10	Mid-Flood	Sunny	CS(Mf)3(N)	13:05:00	6.2	Bottom	3	2	24.60	7.90	28.90	91.3	6.50	5.2	10.9	
HKBCF	HY/2013/01	2017-11-10	Mid-Flood	Sunny	SR5(N)	12:42:00	1.0	Surface	1	1	24.90	8.00	31.50	92.8	6.40	7.5	10.5	
HKBCF	HY/2013/01	2017-11-10	Mid-Flood	Sunny	SR5(N)	12:42:00	1.0	Surface	1	2	24.60	8.00	31.10	93.0	6.50	7.2	11.3	
HKBCF	HY/2013/01	2017-11-10	Mid-Flood	Sunny	SR5(N)	12:42:00	4.5	Middle	2	1	24.70	8.00	31.50	92.3	6.40	12.8	12.6	
HKBCF	HY/2013/01	2017-11-10	Mid-Flood	Sunny	SR5(N)	12:42:00	4.5	Middle	2	2	24.50	8.00	31.10	92.3	6.50	12.8	12.0	
HKBCF	HY/2013/01	2017-11-10	Mid-Flood	Sunny	SR5(N)	12:42:00	8.0	Bottom	3	1	24.70	8.00	31.50	92.5	6.40	17.1	17.3	
HKBCF	HY/2013/01	2017-11-10	Mid-Flood	Sunny	SR5(N)	12:42:00	8.0	Bottom	3	2	24.50	8.00	31.10	92.4	6.50	16.6	17.1	
HKBCF	HY/2013/01	2017-11-10	Mid-Flood	Sunny	IS10(N)	12:36:00	1.0	Surface	1	1	25.00	8.00	31.30	94.9	6.60	3.3	8.4	
HKBCF	HY/2013/01	2017-11-10	Mid-Flood	Sunny	IS10(N)	12:36:00	1.0	Surface	1	2	24.70	8.00	30.90	95.4	6.70	3.1	8.4	
HKBCF	HY/2013/01	2017-11-10	Mid-Flood	Sunny	IS10(N)	12:36:00	6.3	Middle	2	1	24.90	8.00	31.50	93.4	6.50	4.3	7.4	
HKBCF	HY/2013/01	2017-11-10	Mid-Flood	Sunny	IS10(N)	12:36:00	6.3	Middle	2	2	24.60	8.00	31.10	93.7	6.50	4.6	8.7	
HKBCF	HY/2013/01	2017-11-10	Mid-Flood	Sunny	IS10(N)	12:36:00	11.6	Bottom	3	1	24.80	8.00	31.50	92.9	6.40	6.9	10.0	
HKBCF	HY/2013/01	2017-11-10	Mid-Flood	Sunny	IS10(N)	12:36:00	11.6	Bottom	3	2	24.60	8.00	31.20	93.0	6.50	6.6	10.0	
HKBCF	HY/2013/01	2017-11-10	Mid-Flood	Sunny	IS(Mf)11	12:28:00	1.0	Surface	1	1	25.00	8.00	31.20	94.8	6.60	2.8	7.1	
HKBCF	HY/2013/01	2017-11-10	Mid-Flood	Sunny	IS(Mf)11	12:28:00	1.0	Surface	1	2	24.70	8.00	30.80	95.3	6.60	2.9	8.9	
HKBCF	HY/2013/01	2017-11-10	Mid-Flood	Sunny	IS(Mf)11	12:28:00	5.7	Middle	2	1	24.90	8.00	31.40	93.6	6.50	3.9	9.8	
HKBCF	HY/2013/01	2017-11-10	Mid-Flood	Sunny	IS(Mf)11	12:28:00	5.7	Middle	2	2	24.60	8.00	31.00	94.0	6.60	3.8	8.1	
HKBCF	HY/2013/01	2017-11-10	Mid-Flood	Sunny	IS(Mf)11	12:28:00	10.3	Bottom	3	1	24.80	8.00	31.50	92.7	6.40	6.2	11.9	
HKBCF	HY/2013/01	2017-11-10	Mid-Flood	Sunny	IS(Mf)11	12:28:00	10.3	Bottom	3	2	24.60	8.00	31.20	92.8	6.50	5.7	12.8	
HKBCF	HY/2013/01	2017-11-10	Mid-Flood	Sunny	CS(Mf)5	12:11:00	1.0	Surface	1	1	25.20	8.00	31.50	93.7	6.50	1.0	4.6	
HKBCF	HY/2013/01	2017-11-10	Mid-Flood	Sunny	CS(Mf)5	12:11:00	1.0	Surface	1	2	25.30	8.00	31.30	93.9	6.50	1.0	5.9	
HKBCF	HY/2013/01	2017-11-10	Mid-Flood	Sunny	CS(Mf)5	12:11:00	5.4	Middle	2	1	24.50	8.00	31.60	91.9	6.40	1.3	6.6	
HKBCF	HY/2013/01	2017-11-10	Mid-Flood	Sunny	CS(Mf)5	12:11:00	5.4	Middle	2	2	24.70	8.00	31.40	91.9	6.40	1.3	7.2	
HKBCF	HY/2013/01	2017-11-10	Mid-Flood	Sunny	CS(Mf)5	12:11:00	9.8	Bottom	3	1	24.50	8.00	31.60	92.1	6.40	1.2	9.8	
HKBCF	HY/2013/01	2017-11-10	Mid-Flood	Sunny	CS(Mf)5	12:11:00	9.8	Bottom	3	2	24.70	8.00	31.40	92.0	6.40	1.2	8.7	
HKBCF	HY/2013/01	2017-11-10	Mid-Flood	Sunny	SR7	12:19:00	1.0	Surface	1	1	25.00	8.00	31.50	92.8	6.40	8.4	12.7	
HKBCF	HY/2013/01	2017-11-10	Mid-Flood	Sunny	SR7	12:19:00	1.0	Surface	1	2	24.70	8.00	31.10	93.1	6.50	8.1	11.1	
HKBCF	HY/2013/01	2017-11-10	Mid-Flood	Sunny	SR7	12:19:00		Middle	2	1								
HKBCF	HY/2013/01	2017-11-10	Mid-Flood	Sunny	SR7	12:19:00		Middle	2	2								
HKBCF	HY/2013/01	2017-11-10	Mid-Flood	Sunny	SR7	12:19:00	3.7	Bottom	3	1	24.80	8.00	31.50	92.3	6.40	13.6	12.1	
HKBCF	HY/2013/01	2017-11-10	Mid-Flood	Sunny	SR7	12:19:00	3.7	Bottom	3	2	24.60	8.00	31.10	92.4	6.50	13.8	13.0	
HKBCF	HY/2013/01	2017-11-10	Mid-Flood	Sunny	IS17	12:30:00	1.0	Surface	1	1	25.30	8.00	31.40	96.8	6.70	1.4	5.7	
HKBCF	HY/2013/01	2017-11-10	Mid-Flood	Sunny	IS17	12:30:00	1.0	Surface	1	2	25.40	8.00	31.20	96.9	6.70	1.4	7.1	
HKBCF	HY/2013/01	2017-11-10	Mid-Flood	Sunny	IS17	12:30:00	4.0	Middle	2	1	24.80	8.00	31.50	95.6	6.60	2.4	9.3	
HKBCF	HY/2013/01	2017-11-10	Mid-Flood	Sunny	IS17	12:30:00	4.0	Middle	2	2	25.00	8.00	31.20	95.6	6.60	2.5	8.5	
HKBCF	HY/2013/01	2017-11-10	Mid-Flood	Sunny	IS17	12:30:00	6.9	Bottom	3	1	24.70	8.00	31.50	95.2	6.60	3.6	8.6	
HKBCF	HY/2013/01	2017-11-10	Mid-Flood	Sunny	IS17	12:30:00	6.9	Bottom	3	2	24.80	8.00	31.30	95.0	6.60	3.6	7.1	
HKBCF	HY/2013/01	2017-11-10	Mid-Flood	Sunny	IS(Mf)16	12:38:00	1.0	Surface	1	1	24.60	8.00	31.50	93.6	6.50	7.5	7.2	
HKBCF	HY/2013/01	2017-11-10	Mid-Flood	Sunny	IS(Mf)16	12:38:00	1.0	Surface	1	2	24.70	8.00	31.30	93.9	6.50	7.5	8.5	
HKBCF	HY/2013/01	2017-11-10	Mid-Flood	Sunny	IS(Mf)16	12:38:00		Middle	2	1								
HKBCF	HY/2013/01	2017-11-10	Mid-Flood	Sunny	IS(Mf)16	12:38:00		Middle	2	2								
HKBCF	HY/2013/01	2017-11-10	Mid-Flood	Sunny	IS(Mf)16	12:38:00	4.5	Bottom	3	1	24.50	8.00	31.60	93.5	6.50	8.7	13.6	
HKBCF	HY/2013/01	2017-11-10	Mid-Flood	Sunny	IS(Mf)16	12:38:00	4.5	Bottom	3	2	24.70	8.00	31.40	93.6	6.50	8.9	14.0	
HKBCF	HY/2013/01	2017-11-10	Mid-Flood	Sunny	IS8	13:07:00	1.0	Surface	1	1	24.90	8.00	31.60	96.2	6.70	6.1	5.8	
HKBCF	HY/2013/01	2017-11-10	Mid-Flood	Sunny	IS8	13:07:00	1.0	Surface	1	2	25.10	8.00	31.40	96.4	6.70	6.2	6.7	
HKBCF	HY/2013/01	2017-11-10	Mid-Flood	Sunny	IS8	13:07:00		Middle	2	1								
HKBCF	HY/2013/01	2017-11-10	Mid-Flood	Sunny	IS8	13:07:00	3.0	Bottom	3	1	24.90	8.00	31.70	95.9	6.60	5.7	6.0	
HKBCF	HY/2013/01	2017-11-10	Mid-Flood	Sunny	IS8	13:07:00	3.0	Bottom	3	2	25.00	8.00	31.40	96.0	6.60	5.7	7.2	
HKBCF	HY/2013/01	2017-11-10	Mid-Flood	Sunny	SR4(N)	13:02:00	1.0	Surface	1	1	25.10	8.00	31.70	96.3	6.60	14.2	18.2	
HKBCF	HY/2013/01	2017-11-10	Mid-Flood	Sunny	SR4(N)	13:02:00	1.0	Surface	1	2	25.30	8.00	31.50	96.2	6.60	14.2	18.5	
HKBCF	HY/2013/01	2017-11-10	Mid-Flood	Sunny	SR4(N)	13:02:00		Middle	2	1								
HKBCF	HY/2013/01	2017-11-10	Mid-Flood	Sunny	SR4(N)	13:02:00		Middle	2	2								
HKBCF	HY/2013/01	2017-11-10	Mid-Flood	Sunny	SR4(N)	13:02:00	3.6	Bottom	3	1	25.10	8.00	31.70	96.7	6.70	14.8	20.4	
HKBCF	HY/2013/01	2017-11-10	Mid-Flood	Sunny	SR4(N)	13:02:00	3.6	Bottom	3	2	25.20	7.90	31.50	96.4	6.60	14.9	21.0	
HKBCF	HY/2013/01	2017-11-10	Mid-Flood	Sunny	IS(Mf)9	13:15:00	1.0	Surface	1	1	24.70	8.00	32.00	93.0	6.40	11.8	6.2	
HKBCF	HY/2013/01	2017-11-10	Mid-Flood	Sunny	IS(Mf)9	13:15:00	1.0	Surface	1	2	24.90	7.90	31.70	93.1	6.40	11.8	7.2	
HKBCF	HY/2013/01	2017-11-10	Mid-Flood	Sunny	IS(Mf)9	13:15:00		Middle	2	1								
HKBCF	HY/2013/01	2017-11-10	Mid-Flood	Sunny	IS(Mf)9	13:15:00		Middle	2	2								
HKBCF	HY/2013/01	2017-11-10	Mid-Flood	Sunny	IS(Mf)9	13:15:00	2.4	Bottom	3	1	24.70	8.00	32.00	92.8	6.40	14.6	7.3	
HKBCF	HY/2013/01	2017-11-10	Mid-Flood	Sunny	IS(Mf)9	13:15:00	2.4	Bottom	3	2	24.80	7.90	31.80	92.7	6.40	14.7	8.7	
HKBCF	HY/2013/01	2017-11-10	Mid-Flood	Sunny	IS7	13:25:00	1.0	Surface	1	1	25.10	8.00	32.10	95.5	6.60	8.1	11.3	
HKBCF	HY/2013/01	2017-11-10	Mid-Flood	Sunny	IS7	13:25:00	1.0	Surface	1	2	25.30	7.90	31.80	95.7	6.60	8.1	12.4	
HKBCF	HY/2013/01	2017-11-10	Mid-Flood	Sunny	IS7	13:25:00		Middle	2	1								
HKBCF	HY/2013/01	2017-11-10	Mid-Flood	Sunny	IS7	13:25:00		Middle	2	2								
HKBCF	HY/2013/01	2017-11-10	Mid-Flood	Sunny	IS7	13:25:00	2.2	Bottom	3	1	25.00	8.00	32.00	94.8	6.50	5.5	12.4	

Water Quality Monitoring Data

Project	Works	Date (yyyy-mm-dd)	Tide	Weather Condition	Station	Time	Depth, m	Level	Level_Code	Replicate	Temperature, °C	pH	Salinity, ppt	DO, %	DO, mg/L	Turbidity, NTU	SS, mg/L	Site Observation
HKBCF	HY/2013/01	2017-11-10	Mid-Flood	Sunny	IS7	13:25:00	2.2	Bottom	3	2	25.10	7.90	31.80	94.8	6.50	5.5	11.3	
HKBCF	HY/2013/01	2017-11-10	Mid-Flood	Sunny	IS(Mf)6	13:33:00		Surface	1	1								
HKBCF	HY/2013/01	2017-11-10	Mid-Flood	Sunny	IS(Mf)6	13:33:00		Surface	1	2								
HKBCF	HY/2013/01	2017-11-10	Mid-Flood	Sunny	IS(Mf)6	13:33:00	1.4	Middle	2	1	25.20	8.00	32.00	98.6	6.80	7.5	8.4	
HKBCF	HY/2013/01	2017-11-10	Mid-Flood	Sunny	IS(Mf)6	13:33:00	1.4	Middle	2	2	25.40	7.90	31.80	98.8	6.80	7.5	7.7	
HKBCF	HY/2013/01	2017-11-10	Mid-Flood	Sunny	IS(Mf)6	13:33:00		Bottom	3	1								
HKBCF	HY/2013/01	2017-11-10	Mid-Flood	Sunny	IS(Mf)6	13:33:00		Bottom	3	2								
HKBCF	HY/2013/01	2017-11-10	Mid-Flood	Sunny	IS5	13:39:00	1.0	Surface	1	1	25.00	8.00	31.90	93.7	6.50	5.2	11.8	
HKBCF	HY/2013/01	2017-11-10	Mid-Flood	Sunny	IS5	13:39:00	1.0	Surface	1	2	25.10	7.90	31.70	93.9	6.50	5.2	11.9	
HKBCF	HY/2013/01	2017-11-10	Mid-Flood	Sunny	IS5	13:39:00	4.3	Middle	2	1	24.90	8.00	31.90	93.4	6.50	6.4	10.7	
HKBCF	HY/2013/01	2017-11-10	Mid-Flood	Sunny	IS5	13:39:00	4.3	Middle	2	2	25.00	7.90	31.70	93.3	6.40	6.4	10.3	
HKBCF	HY/2013/01	2017-11-10	Mid-Flood	Sunny	IS5	13:39:00	7.5	Bottom	3	1	24.90	8.00	31.90	94.5	6.50	6.0	10.6	
HKBCF	HY/2013/01	2017-11-10	Mid-Flood	Sunny	IS5	13:39:00	7.5	Bottom	3	2	25.10	7.90	31.70	94.3	6.50	6.0	11.1	
HKBCF	HY/2013/01	2017-11-10	Mid-Flood	Sunny	SR3(N)	13:48:00	1.0	Surface	1	1	24.90	8.00	31.90	93.0	6.40	9.5	11.5	
HKBCF	HY/2013/01	2017-11-10	Mid-Flood	Sunny	SR3(N)	13:48:00	1.0	Surface	1	2	25.10	7.90	31.70	93.0	6.40	9.5	10.9	
HKBCF	HY/2013/01	2017-11-10	Mid-Flood	Sunny	SR3(N)	13:48:00		Middle	2	1								
HKBCF	HY/2013/01	2017-11-10	Mid-Flood	Sunny	SR3(N)	13:48:00		Middle	2	2								
HKBCF	HY/2013/01	2017-11-10	Mid-Flood	Sunny	SR3(N)	13:48:00	3.2	Bottom	3	1	24.80	8.00	31.90	92.9	6.40	10.8	12.8	
HKBCF	HY/2013/01	2017-11-10	Mid-Flood	Sunny	SR3(N)	13:48:00	3.2	Bottom	3	2	25.00	7.90	31.70	92.8	6.40	10.8	11.7	
HKBCF	HY/2013/01	2017-11-13	Mid-Ebb	Cloudy	SR10A(N)	7:42:00	1.0	Surface	1	1	24.70	8.00	31.90	85.2	5.90	3.6	4.7	
HKBCF	HY/2013/01	2017-11-13	Mid-Ebb	Cloudy	SR10A(N)	7:42:00	1.0	Surface	1	2	24.90	7.90	31.70	84.9	5.90	3.6	6.2	
HKBCF	HY/2013/01	2017-11-13	Mid-Ebb	Cloudy	SR10A(N)	7:42:00	6.2	Middle	2	1	24.70	8.00	31.90	85.8	6.00	3.4	5.1	
HKBCF	HY/2013/01	2017-11-13	Mid-Ebb	Cloudy	SR10A(N)	7:42:00	6.2	Middle	2	2	24.90	7.90	31.70	85.9	5.90	3.5	6.7	
HKBCF	HY/2013/01	2017-11-13	Mid-Ebb	Cloudy	SR10A(N)	7:42:00	11.4	Bottom	3	1	24.70	8.00	31.90	84.2	5.80	3.2	6.9	
HKBCF	HY/2013/01	2017-11-13	Mid-Ebb	Cloudy	SR10A(N)	7:42:00	11.4	Bottom	3	2	24.80	7.90	31.70	84.5	5.80	3.3	5.8	
HKBCF	HY/2013/01	2017-11-13	Mid-Ebb	Cloudy	SR10B(N2)	7:52:00	1.0	Surface	1	1	24.70	7.90	32.00	83.3	5.80	3.8	5.0	
HKBCF	HY/2013/01	2017-11-13	Mid-Ebb	Cloudy	SR10B(N2)	7:52:00	1.0	Surface	1	2	24.90	7.90	31.70	83.4	5.80	3.9	5.5	
HKBCF	HY/2013/01	2017-11-13	Mid-Ebb	Cloudy	SR10B(N2)	7:52:00	4.3	Middle	2	1	24.70	7.90	32.00	83.5	5.80	4.2	7.9	
HKBCF	HY/2013/01	2017-11-13	Mid-Ebb	Cloudy	SR10B(N2)	7:52:00	4.3	Middle	2	2	24.90	7.90	31.70	83.4	5.80	4.2	8.7	
HKBCF	HY/2013/01	2017-11-13	Mid-Ebb	Cloudy	SR10B(N2)	7:52:00	7.6	Bottom	3	1	24.70	7.90	32.00	83.9	5.80	4.0	11.0	
HKBCF	HY/2013/01	2017-11-13	Mid-Ebb	Cloudy	SR10B(N2)	7:52:00	7.6	Bottom	3	2	24.90	7.90	31.70	83.6	5.80	4.0	9.9	
HKBCF	HY/2013/01	2017-11-13	Mid-Ebb	Cloudy	CSA	8:07:00	1.0	Surface	1	1	24.40	7.90	30.40	90.1	6.30	2.7	5.9	
HKBCF	HY/2013/01	2017-11-13	Mid-Ebb	Cloudy	CSA	8:07:00	1.0	Surface	1	2	24.70	7.90	31.10	89.6	6.20	2.2	6.4	
HKBCF	HY/2013/01	2017-11-13	Mid-Ebb	Cloudy	CSA	8:07:00	15.3	Middle	2	1	24.70	7.90	30.90	84.6	5.90	3.5	7.8	
HKBCF	HY/2013/01	2017-11-13	Mid-Ebb	Cloudy	CSA	8:07:00	15.3	Middle	2	2	24.90	7.90	31.70	84.7	5.90	3.3	7.8	
HKBCF	HY/2013/01	2017-11-13	Mid-Ebb	Cloudy	CSA	8:07:00	29.6	Bottom	3	1	24.70	7.80	30.90	83.4	5.80	3.4	6.8	
HKBCF	HY/2013/01	2017-11-13	Mid-Ebb	Cloudy	CSA	8:07:00	29.6	Bottom	3	2	25.00	7.90	32.00	84.3	5.80	3.2	7.9	
HKBCF	HY/2013/01	2017-11-13	Mid-Ebb	Cloudy	CS6	8:19:00	1.0	Surface	1	1	24.70	8.00	30.90	84.9	5.90	2.2	5.9	
HKBCF	HY/2013/01	2017-11-13	Mid-Ebb	Cloudy	CS6	8:19:00	1.0	Surface	1	2	24.70	8.00	31.20	84.9	5.90	2.2	7.2	
HKBCF	HY/2013/01	2017-11-13	Mid-Ebb	Cloudy	CS6	8:19:00	4.9	Middle	2	1	24.70	8.00	30.90	84.7	5.90	2.7	8.5	
HKBCF	HY/2013/01	2017-11-13	Mid-Ebb	Cloudy	CS6	8:19:00	4.9	Middle	2	2	24.70	8.00	31.30	84.6	5.90	2.5	8.7	
HKBCF	HY/2013/01	2017-11-13	Mid-Ebb	Cloudy	CS6	8:19:00	8.8	Bottom	3	1	24.70	8.00	31.00	83.5	5.80	2.9	8.8	
HKBCF	HY/2013/01	2017-11-13	Mid-Ebb	Cloudy	CS6	8:19:00	8.8	Bottom	3	2	24.70	8.00	31.30	83.8	5.80	3.0	8.0	
HKBCF	HY/2013/01	2017-11-13	Mid-Ebb	Cloudy	CS4	10:03:00	1.0	Surface	1	1	24.60	8.00	28.90	84.7	6.00	3.5	6.2	
HKBCF	HY/2013/01	2017-11-13	Mid-Ebb	Cloudy	CS4	10:03:00	1.0	Surface	1	2	24.70	7.90	29.10	84.4	6.00	3.3	5.6	
HKBCF	HY/2013/01	2017-11-13	Mid-Ebb	Cloudy	CS4	10:03:00	9.3	Middle	2	1	24.90	8.00	29.90	83.1	5.80	4.6	6.9	
HKBCF	HY/2013/01	2017-11-13	Mid-Ebb	Cloudy	CS4	10:03:00	9.3	Middle	2	2	25.00	8.00	30.20	82.9	5.80	4.3	5.4	
HKBCF	HY/2013/01	2017-11-13	Mid-Ebb	Cloudy	CS4	10:03:00	17.5	Bottom	3	1	24.90	8.00	30.70	80.9	5.60	17.3	5.1	
HKBCF	HY/2013/01	2017-11-13	Mid-Ebb	Cloudy	CS4	10:03:00	17.5	Bottom	3	2	24.90	8.00	31.00	80.7	5.60	17.8	6.1	
HKBCF	HY/2013/01	2017-11-13	Mid-Ebb	Cloudy	SR6	9:50:00	1.0	Surface	1	1	24.20	7.90	28.90	92.2	6.60	5.1	7.2	
HKBCF	HY/2013/01	2017-11-13	Mid-Ebb	Cloudy	SR6	9:50:00	1.0	Surface	1	2	24.50	7.90	29.00	92.0	6.50	4.8	6.9	
HKBCF	HY/2013/01	2017-11-13	Mid-Ebb	Cloudy	SR6	9:50:00		Middle	2	1								
HKBCF	HY/2013/01	2017-11-13	Mid-Ebb	Cloudy	SR6	9:50:00		Middle	2	2								
HKBCF	HY/2013/01	2017-11-13	Mid-Ebb	Cloudy	SR6	9:50:00	3.6	Bottom	3	1	24.30	7.90	30.00	92.8	6.60	10.9	13.0	
HKBCF	HY/2013/01	2017-11-13	Mid-Ebb	Cloudy	SR6	9:50:00	3.6	Bottom	3	2	24.50	7.90	30.00	92.8	6.50	10.3	13.8	
HKBCF	HY/2013/01	2017-11-13	Mid-Ebb	Cloudy	CS(Mf)3(N)	9:32:00	1.0	Surface	1	1	24.40	7.90	28.80	91.3	6.50	3.4	5.3	
HKBCF	HY/2013/01	2017-11-13	Mid-Ebb	Cloudy	CS(Mf)3(N)	9:32:00	1.0	Surface	1	2	24.60	7.90	28.80	91.1	6.40	3.1	4.7	
HKBCF	HY/2013/01	2017-11-13	Mid-Ebb	Cloudy	CS(Mf)3(N)	9:32:00	3.8	Middle	2	1	24.40	7.90	29.40	91.3	6.50	4.3	7.0	
HKBCF	HY/2013/01	2017-11-13	Mid-Ebb	Cloudy	CS(Mf)3(N)	9:32:00	3.8	Middle	2	2	24.60	7.90	29.40	91.2	6.40	4.2	7.5	
HKBCF	HY/2013/01	2017-11-13	Mid-Ebb	Cloudy	CS(Mf)3(N)	9:32:00	6.6	Bottom	3	1	24.40	8.00	30.70	91.8	6.40	10.4	7.8	
HKBCF	HY/2013/01	2017-11-13	Mid-Ebb	Cloudy	CS(Mf)3(N)	9:32:00	6.6	Bottom	3	2	24.60	8.00	30.80	91.7	6.40	10.8	8.0	
HKBCF	HY/2013/01	2017-11-13	Mid-Ebb	Cloudy	SR5(N)	9:06:00	1.0	Surface	1	1	24.30	8.00	29.70	92.3	6.50	7.3	4.2	
HKBCF	HY/2013/01	2017-11-13	Mid-Ebb	Cloudy	SR5(N)	9:06:00	1.0	Surface	1	2	24.60	8.00	30.10	92.1	6.50	7.2	5.5	
HKBCF	HY/2013/01	2017-11-13	Mid-Ebb	Cloudy	SR5(N)	9:06:00	4.9	Middle	2	1	24.40	8.00	29.80	91.8	6.50	9.9	5.8	
HKBCF	HY/2013/01	2017-11-13	Mid-Ebb	Cloudy	SR5(N)	9:06:00	4.9	Middle	2	2	24.60	8.00	30.20	91.8	6.40	9.4	6.3	
HKBCF	HY/2013/01	2017-11-13	Mid-Ebb	Cloudy	SR5(N)	9:06:00	8.8	Bottom	3	1	24.40	8.00	29.80	91.8	6.50	15.8	6.0	
HKBCF	HY/2013/01	2017-11-13	Mid-Ebb	Cloudy	SR5(N)	9:06:00	8.8	Bottom	3	2	24.70	8.00	30.30	92.1	6.50	16.0	6.2	
HKBCF	HY/2013/01	2017-11-13	Mid-Ebb	Cloudy	IS10(N)	8:59:00	1.0	Surface	1	1	24.40	8.00	29.80	92.5	6.50	4.4	4.5	
HKBCF	HY/2013/01	2017-11-13	Mid-Ebb	Cloudy	IS10(N)	8:59:00	1.0	Surface	1	2	24.60	8.00	30.20	92.4	6.50	5.3	5.9	
HKBCF	HY/2013/01	2017-11-13	Mid-Ebb	Cloudy	IS10(N)	8:59:00	6.7	Middle	2	1	24.40	8.00	30.00	92.0	6.50	9.2	6.2	
HKBCF	HY/2013/01	2017-11-13	Mid-Ebb	Cloudy	IS10(N)	8:59:00	6.7	Middle	2	2	24.60	8.00	30.40	92.5	6.50	8.0	7.0	
HKBCF	HY/2013/01	2017-11-13	Mid-Ebb	Cloudy	IS10(N)	8:59:00	12.4	Bottom	3	1	24.40	8.00	30.10	93.2	6.60	14.6	9.8	
HKBCF	HY/2013/01	2017-11-13	Mid-Ebb	Cloudy	IS10(N)	8:59:00	12.4	Bottom	3	2	24.60	8.00	30.50					

Water Quality Monitoring Data

Project	Works	Date (yyyy-mm-dd)	Tide	Weather Condition	Station	Time	Depth, m	Level	Level_Code	Replicate	Temperature, °C	pH	Salinity, ppt	DO, %	DO, mg/L	Turbidity, NTU	SS, mg/L	Site Observation
HKBCF	HY/2013/01	2017-11-13	Mid-Ebb	Cloudy	IS(Mf)11	8:52:00	1.0	Surface	1	1	24.40	8.00	29.90	92.1	6.50	4.4	7.3	
HKBCF	HY/2013/01	2017-11-13	Mid-Ebb	Cloudy	IS(Mf)11	8:52:00	1.0	Surface	1	2	24.60	8.00	30.30	91.6	6.40	4.0	7.8	
HKBCF	HY/2013/01	2017-11-13	Mid-Ebb	Cloudy	IS(Mf)11	8:52:00	6.1	Middle	2	1	24.40	8.00	29.90	91.5	6.50	5.5	7.9	
HKBCF	HY/2013/01	2017-11-13	Mid-Ebb	Cloudy	IS(Mf)11	8:52:00	6.1	Middle	2	2	24.60	8.00	30.30	91.0	6.40	6.6	6.6	
HKBCF	HY/2013/01	2017-11-13	Mid-Ebb	Cloudy	IS(Mf)11	8:52:00	11.1	Bottom	3	1	24.50	8.00	30.20	91.4	6.40	12.5	8.0	
HKBCF	HY/2013/01	2017-11-13	Mid-Ebb	Cloudy	IS(Mf)11	8:52:00	11.1	Bottom	3	2	24.70	8.00	30.60	90.7	6.30	12.8	9.6	
HKBCF	HY/2013/01	2017-11-13	Mid-Ebb	Cloudy	CS(Mf)5	8:27:00	1.0	Surface	1	1	24.50	8.00	31.00	88.2	6.20	3.4	2.2	
HKBCF	HY/2013/01	2017-11-13	Mid-Ebb	Cloudy	CS(Mf)5	8:27:00	1.0	Surface	1	2	24.70	8.00	30.80	88.4	6.20	3.4	3.5	
HKBCF	HY/2013/01	2017-11-13	Mid-Ebb	Cloudy	CS(Mf)5	8:27:00	5.5	Middle	2	1	24.60	8.00	31.00	88.0	6.20	3.5	5.7	
HKBCF	HY/2013/01	2017-11-13	Mid-Ebb	Cloudy	CS(Mf)5	8:27:00	5.5	Middle	2	2	24.70	8.00	30.80	88.0	6.10	3.5	6.3	
HKBCF	HY/2013/01	2017-11-13	Mid-Ebb	Cloudy	CS(Mf)5	8:27:00	9.9	Bottom	3	1	24.60	8.00	31.00	88.4	6.20	3.5	6.0	
HKBCF	HY/2013/01	2017-11-13	Mid-Ebb	Cloudy	CS(Mf)5	8:27:00	9.9	Bottom	3	2	24.70	8.00	30.80	88.2	6.10	3.5	5.8	
HKBCF	HY/2013/01	2017-11-13	Mid-Ebb	Cloudy	SR7	8:44:00	1.0	Surface	1	1	24.40	8.00	30.10	90.7	6.40	5.3	3.7	
HKBCF	HY/2013/01	2017-11-13	Mid-Ebb	Cloudy	SR7	8:44:00	1.0	Surface	1	2	24.70	8.00	30.20	90.8	6.40	4.8	3.8	
HKBCF	HY/2013/01	2017-11-13	Mid-Ebb	Cloudy	SR7	8:44:00		Middle	2	1								
HKBCF	HY/2013/01	2017-11-13	Mid-Ebb	Cloudy	SR7	8:44:00		Middle	2	2								
HKBCF	HY/2013/01	2017-11-13	Mid-Ebb	Cloudy	SR7	8:44:00	3.2	Bottom	3	1	24.50	8.00	30.10	90.6	6.40	7.3	5.1	
HKBCF	HY/2013/01	2017-11-13	Mid-Ebb	Cloudy	SR7	8:44:00	3.2	Bottom	3	2	24.80	7.90	30.50	91.0	6.40	7.0	4.4	
HKBCF	HY/2013/01	2017-11-13	Mid-Ebb	Cloudy	IS17	8:53:00	1.0	Surface	1	1	24.50	8.00	30.60	89.3	6.30	4.7	5.1	
HKBCF	HY/2013/01	2017-11-13	Mid-Ebb	Cloudy	IS17	8:53:00	1.0	Surface	1	2	24.70	8.00	30.40	89.5	6.30	4.8	5.2	
HKBCF	HY/2013/01	2017-11-13	Mid-Ebb	Cloudy	IS17	8:53:00	3.8	Middle	2	1	24.50	8.00	30.70	89.3	6.30	4.8	6.6	
HKBCF	HY/2013/01	2017-11-13	Mid-Ebb	Cloudy	IS17	8:53:00	3.8	Middle	2	2	24.60	8.00	30.50	89.5	6.30	4.8	5.7	
HKBCF	HY/2013/01	2017-11-13	Mid-Ebb	Cloudy	IS17	8:53:00	6.5	Bottom	3	1	24.50	8.00	30.80	89.4	6.30	4.8	8.7	
HKBCF	HY/2013/01	2017-11-13	Mid-Ebb	Cloudy	IS17	8:53:00	6.5	Bottom	3	2	24.60	8.00	30.60	89.5	6.30	4.8	7.0	
HKBCF	HY/2013/01	2017-11-13	Mid-Ebb	Cloudy	IS(Mf)16	9:00:00	1.0	Surface	1	1	24.30	8.00	30.80	90.4	6.30	9.8	7.9	
HKBCF	HY/2013/01	2017-11-13	Mid-Ebb	Cloudy	IS(Mf)16	9:00:00	1.0	Surface	1	2	24.50	8.00	30.60	90.6	6.40	9.9	7.1	
HKBCF	HY/2013/01	2017-11-13	Mid-Ebb	Cloudy	IS(Mf)16	9:00:00		Middle	2	1								
HKBCF	HY/2013/01	2017-11-13	Mid-Ebb	Cloudy	IS(Mf)16	9:00:00		Middle	2	2								
HKBCF	HY/2013/01	2017-11-13	Mid-Ebb	Cloudy	IS(Mf)16	9:00:00	4.9	Bottom	3	1	24.30	8.00	30.80	90.4	6.30	11.0	12.6	
HKBCF	HY/2013/01	2017-11-13	Mid-Ebb	Cloudy	IS(Mf)16	9:00:00	4.9	Bottom	3	2	24.50	8.00	30.60	90.5	6.30	11.0	14.0	
HKBCF	HY/2013/01	2017-11-13	Mid-Ebb	Cloudy	IS8	9:26:00	1.0	Surface	1	1	24.40	8.00	30.80	90.4	6.30	16.1	15.8	
HKBCF	HY/2013/01	2017-11-13	Mid-Ebb	Cloudy	IS8	9:26:00	1.0	Surface	1	2	24.50	8.00	30.60	90.4	6.30	16.1	14.4	
HKBCF	HY/2013/01	2017-11-13	Mid-Ebb	Cloudy	IS8	9:26:00		Middle	2	1								
HKBCF	HY/2013/01	2017-11-13	Mid-Ebb	Cloudy	IS8	9:26:00		Middle	2	2								
HKBCF	HY/2013/01	2017-11-13	Mid-Ebb	Cloudy	IS8	9:26:00	2.9	Bottom	3	1	24.30	8.00	30.80	92.2	6.50	11.2	17.9	
HKBCF	HY/2013/01	2017-11-13	Mid-Ebb	Cloudy	IS8	9:26:00	2.9	Bottom	3	2	24.50	8.00	30.60	91.9	6.40	11.2	18.4	
HKBCF	HY/2013/01	2017-11-13	Mid-Ebb	Cloudy	SR4(N)	9:20:00	1.0	Surface	1	1	24.10	8.00	30.40	84.6	6.00	7.9	8.1	
HKBCF	HY/2013/01	2017-11-13	Mid-Ebb	Cloudy	SR4(N)	9:20:00	1.0	Surface	1	2	24.30	7.90	30.20	84.4	6.00	7.9	8.5	
HKBCF	HY/2013/01	2017-11-13	Mid-Ebb	Cloudy	SR4(N)	9:20:00		Middle	2	1								
HKBCF	HY/2013/01	2017-11-13	Mid-Ebb	Cloudy	SR4(N)	9:20:00		Middle	2	2								
HKBCF	HY/2013/01	2017-11-13	Mid-Ebb	Cloudy	SR4(N)	9:20:00	2.7	Bottom	3	1	24.10	8.00	30.40	85.2	6.00	8.2	10.9	
HKBCF	HY/2013/01	2017-11-13	Mid-Ebb	Cloudy	SR4(N)	9:20:00	2.7	Bottom	3	2	24.30	7.90	30.20	84.8	6.00	8.1	12.2	
HKBCF	HY/2013/01	2017-11-13	Mid-Ebb	Cloudy	IS(Mf)9	9:37:00	1.0	Surface	1	1	24.20	8.00	30.80	90.7	6.40	17.1	13.2	
HKBCF	HY/2013/01	2017-11-13	Mid-Ebb	Cloudy	IS(Mf)9	9:37:00	1.0	Surface	1	2	24.40	8.00	30.50	90.8	6.40	17.1	12.6	
HKBCF	HY/2013/01	2017-11-13	Mid-Ebb	Cloudy	IS(Mf)9	9:37:00		Middle	2	1								
HKBCF	HY/2013/01	2017-11-13	Mid-Ebb	Cloudy	IS(Mf)9	9:37:00		Middle	2	2								
HKBCF	HY/2013/01	2017-11-13	Mid-Ebb	Cloudy	IS(Mf)9	9:37:00	2.4	Bottom	3	1	24.20	8.00	30.80	90.8	6.40	12.6	12.9	
HKBCF	HY/2013/01	2017-11-13	Mid-Ebb	Cloudy	IS(Mf)9	9:37:00	2.4	Bottom	3	2	24.40	8.00	30.50	90.7	6.40	12.6	12.4	
HKBCF	HY/2013/01	2017-11-13	Mid-Ebb	Cloudy	IS7	9:45:00	1.0	Surface	1	1	24.20	8.00	30.70	91.1	6.40	9.1	4.4	
HKBCF	HY/2013/01	2017-11-13	Mid-Ebb	Cloudy	IS7	9:45:00	1.0	Surface	1	2	24.30	8.00	30.50	91.3	6.40	9.1	4.4	
HKBCF	HY/2013/01	2017-11-13	Mid-Ebb	Cloudy	IS7	9:45:00		Middle	2	1								
HKBCF	HY/2013/01	2017-11-13	Mid-Ebb	Cloudy	IS7	9:45:00	2.0	Bottom	3	1	24.20	8.00	30.70	91.2	6.40	8.8	6.9	
HKBCF	HY/2013/01	2017-11-13	Mid-Ebb	Cloudy	IS7	9:45:00	2.0	Bottom	3	2	24.30	8.00	30.50	91.4	6.40	8.8	7.1	
HKBCF	HY/2013/01	2017-11-13	Mid-Ebb	Cloudy	IS(Mf)6	9:52:00		Surface	1	1								
HKBCF	HY/2013/01	2017-11-13	Mid-Ebb	Cloudy	IS(Mf)6	9:52:00		Surface	1	2								
HKBCF	HY/2013/01	2017-11-13	Mid-Ebb	Cloudy	IS(Mf)6	9:52:00	1.4	Middle	2	1	24.40	8.00	30.90	88.6	6.20	10.9	10.1	
HKBCF	HY/2013/01	2017-11-13	Mid-Ebb	Cloudy	IS(Mf)6	9:52:00	1.4	Middle	2	2	24.60	8.00	30.70	88.5	6.20	10.9	9.5	
HKBCF	HY/2013/01	2017-11-13	Mid-Ebb	Cloudy	IS(Mf)6	9:52:00		Bottom	3	1								
HKBCF	HY/2013/01	2017-11-13	Mid-Ebb	Cloudy	IS(Mf)6	9:52:00		Bottom	3	2								
HKBCF	HY/2013/01	2017-11-13	Mid-Ebb	Cloudy	IS5	10:05:00	1.0	Surface	1	1	24.30	8.00	31.00	89.5	6.30	8.1	9.8	
HKBCF	HY/2013/01	2017-11-13	Mid-Ebb	Cloudy	IS5	10:05:00	1.0	Surface	1	2	24.50	8.00	30.80	89.7	6.30	8.2	10.1	
HKBCF	HY/2013/01	2017-11-13	Mid-Ebb	Cloudy	IS5	10:05:00	4.2	Middle	2	1	24.30	8.00	31.00	89.7	6.30	8.6	10.4	
HKBCF	HY/2013/01	2017-11-13	Mid-Ebb	Cloudy	IS5	10:05:00	4.2	Middle	2	2	24.50	8.00	30.80	89.7	6.30	8.6	10.9	
HKBCF	HY/2013/01	2017-11-13	Mid-Ebb	Cloudy	IS5	10:05:00	7.3	Bottom	3	1	24.30	8.00	31.00	90.0	6.30	8.7	10.4	
HKBCF	HY/2013/01	2017-11-13	Mid-Ebb	Cloudy	IS5	10:05:00	7.3	Bottom	3	2	24.50	8.00	30.80	89.9	6.30	8.8	11.8	
HKBCF	HY/2013/01	2017-11-13	Mid-Ebb	Cloudy	SR3(N)	10:14:00	1.0	Surface	1	1	24.40	8.00	30.80	87.3	6.10	8.9	9.2	
HKBCF	HY/2013/01	2017-11-13	Mid-Ebb	Cloudy	SR3(N)	10:14:00	1.0	Surface	1	2	24.60	8.00	30.60	87.4	6.10	8.9	8.3	
HKBCF	HY/2013/01	2017-11-13	Mid-Ebb	Cloudy	SR3(N)	10:14:00		Middle	2	1								
HKBCF	HY/2013/01	2017-11-13	Mid-Ebb	Cloudy	SR3(N)	10:14:00		Middle	2	2								
HKBCF	HY/2013/01	2017-11-13	Mid-Ebb	Cloudy	SR3(N)	10:14:00	2.7	Bottom	3	1	24.40	8.00	30.90	87.8	6.20	7.8	8.6	
HKBCF	HY/2013/01	2017-11-13	Mid-Ebb	Cloudy	SR3(N)	10:14:00	2.7	Bottom	3	2	24.60	8.00	30.60	87.8	6.10	7.8	8.7	
HKBCF	HY/2013/01	2017-11-13	Mid-Flood	Rainy	SR10A(N)	16:45:00	1.0	Surface	1	1	24.60	7.90	31.50	85.8	6.00	4.1	6.7	

Water Quality Monitoring Data

Project	Works	Date (yyyy-mm-dd)	Tide	Weather Condition	Station	Time	Depth, m	Level	Level_Code	Replicate	Temperature, °C	pH	Salinity, ppt	DO, %	DO, mg/L	Turbidity, NTU	SS, mg/L	Site Observation
HKBCF	HY/2013/01	2017-11-13	Mid-Flood	Rainy	SR10A(N)	16:45:00	1.0	Surface	1	2	24.80	8.00	31.30	86.0	6.00	4.2	5.2	
HKBCF	HY/2013/01	2017-11-13	Mid-Flood	Rainy	SR10A(N)	16:45:00	6.0	Middle	2	1	24.60	7.90	31.60	85.5	6.00	4.4	6.3	
HKBCF	HY/2013/01	2017-11-13	Mid-Flood	Rainy	SR10A(N)	16:45:00	6.0	Middle	2	2	24.80	8.00	31.30	85.5	5.90	4.5	5.0	
HKBCF	HY/2013/01	2017-11-13	Mid-Flood	Rainy	SR10A(N)	16:45:00	11.0	Bottom	3	1	24.60	7.90	31.60	86.0	6.00	5.7	5.5	
HKBCF	HY/2013/01	2017-11-13	Mid-Flood	Rainy	SR10A(N)	16:45:00	11.0	Bottom	3	2	24.80	8.00	31.40	85.6	5.90	5.7	6.0	
HKBCF	HY/2013/01	2017-11-13	Mid-Flood	Rainy	SR10B(N2)	16:40:00	1.0	Surface	1	1	24.70	7.90	32.00	82.9	5.70	9.2	8.6	
HKBCF	HY/2013/01	2017-11-13	Mid-Flood	Rainy	SR10B(N2)	16:40:00	1.0	Surface	1	2	24.90	8.00	31.80	83.0	5.70	9.2	7.6	
HKBCF	HY/2013/01	2017-11-13	Mid-Flood	Rainy	SR10B(N2)	16:40:00	4.2	Middle	2	1	24.70	7.90	32.00	83.1	5.80	7.1	13.3	
HKBCF	HY/2013/01	2017-11-13	Mid-Flood	Rainy	SR10B(N2)	16:40:00	4.2	Middle	2	2	24.90	8.00	31.80	83.1	5.70	7.1	13.2	
HKBCF	HY/2013/01	2017-11-13	Mid-Flood	Rainy	SR10B(N2)	16:40:00	7.4	Bottom	3	1	24.70	7.90	32.00	83.5	5.80	11.0	16.5	
HKBCF	HY/2013/01	2017-11-13	Mid-Flood	Rainy	SR10B(N2)	16:40:00	7.4	Bottom	3	2	24.90	8.00	31.80	83.3	5.80	11.0	15.5	
HKBCF	HY/2013/01	2017-11-13	Mid-Flood	Rainy	CSA	16:20:00	1.0	Surface	1	1	24.50	8.00	30.50	89.3	6.30	3.1	6.3	
HKBCF	HY/2013/01	2017-11-13	Mid-Flood	Rainy	CSA	16:20:00	1.0	Surface	1	2	24.80	8.00	30.70	88.9	6.20	2.8	7.4	
HKBCF	HY/2013/01	2017-11-13	Mid-Flood	Rainy	CSA	16:20:00	16.1	Middle	2	1	24.60	7.90	31.10	85.2	5.90	5.7	7.5	
HKBCF	HY/2013/01	2017-11-13	Mid-Flood	Rainy	CSA	16:20:00	16.1	Middle	2	2	24.90	7.90	31.20	86.1	6.00	5.9	8.0	
HKBCF	HY/2013/01	2017-11-13	Mid-Flood	Rainy	CSA	16:20:00	31.2	Bottom	3	1	24.60	7.90	31.10	86.7	6.00	5.7	8.0	
HKBCF	HY/2013/01	2017-11-13	Mid-Flood	Rainy	CSA	16:20:00	31.2	Bottom	3	2	24.90	7.90	31.20	88.1	6.10	6.2	7.6	
HKBCF	HY/2013/01	2017-11-13	Mid-Flood	Rainy	CS6	16:02:00	1.0	Surface	1	1	24.90	8.00	30.50	83.6	5.80	3.9	5.7	
HKBCF	HY/2013/01	2017-11-13	Mid-Flood	Rainy	CS6	16:02:00	1.0	Surface	1	2	24.90	8.00	30.20	83.8	5.90	3.6	5.2	
HKBCF	HY/2013/01	2017-11-13	Mid-Flood	Rainy	CS6	16:02:00	5.1	Middle	2	1	24.90	8.00	30.80	80.7	5.60	4.6	6.1	
HKBCF	HY/2013/01	2017-11-13	Mid-Flood	Rainy	CS6	16:02:00	5.1	Middle	2	2	24.90	8.00	30.50	81.4	5.70	4.6	4.7	
HKBCF	HY/2013/01	2017-11-13	Mid-Flood	Rainy	CS6	16:02:00	9.1	Bottom	3	1	24.80	8.00	31.20	77.6	5.40	10.2	7.2	
HKBCF	HY/2013/01	2017-11-13	Mid-Flood	Rainy	CS6	16:02:00	9.1	Bottom	3	2	24.80	8.00	30.90	78.2	5.40	10.1	7.4	
HKBCF	HY/2013/01	2017-11-13	Mid-Flood	Rainy	CS4	14:31:00	1.0	Surface	1	1	24.90	8.00	29.50	81.2	5.70	4.3	6.0	
HKBCF	HY/2013/01	2017-11-13	Mid-Flood	Rainy	CS4	14:31:00	1.0	Surface	1	2	24.80	8.00	29.30	81.4	5.70	4.4	4.3	
HKBCF	HY/2013/01	2017-11-13	Mid-Flood	Rainy	CS4	14:31:00	9.6	Middle	2	1	25.00	8.00	30.50	80.1	5.60	7.4	6.1	
HKBCF	HY/2013/01	2017-11-13	Mid-Flood	Rainy	CS4	14:31:00	9.6	Middle	2	2	24.90	8.00	30.20	80.2	5.60	7.0	5.6	
HKBCF	HY/2013/01	2017-11-13	Mid-Flood	Rainy	CS4	14:31:00	18.1	Bottom	3	1	25.00	8.00	31.00	78.9	5.50	16.4	9.9	
HKBCF	HY/2013/01	2017-11-13	Mid-Flood	Rainy	CS4	14:31:00	18.1	Bottom	3	2	25.00	8.00	30.70	79.1	5.50	15.5	9.1	
HKBCF	HY/2013/01	2017-11-13	Mid-Flood	Rainy	SR6	14:33:00	1.0	Surface	1	1	24.50	7.90	28.50	88.4	6.30	11.3	5.7	
HKBCF	HY/2013/01	2017-11-13	Mid-Flood	Rainy	SR6	14:33:00	1.0	Surface	1	2	24.80	7.90	28.40	88.8	6.30	11.2	6.6	
HKBCF	HY/2013/01	2017-11-13	Mid-Flood	Rainy	SR6	14:33:00		Middle	2	1								
HKBCF	HY/2013/01	2017-11-13	Mid-Flood	Rainy	SR6	14:33:00		Middle	2	2								
HKBCF	HY/2013/01	2017-11-13	Mid-Flood	Rainy	SR6	14:33:00	3.8	Bottom	3	1	24.50	7.90	28.70	89.1	6.30	15.1	6.4	
HKBCF	HY/2013/01	2017-11-13	Mid-Flood	Rainy	SR6	14:33:00	3.8	Bottom	3	2	24.80	7.90	28.60	90.0	6.30	15.8	7.2	
HKBCF	HY/2013/01	2017-11-13	Mid-Flood	Rainy	CS(Mf)3(N)	14:54:00	1.0	Surface	1	1	24.50	7.80	27.30	88.0	6.30	4.8	5.0	
HKBCF	HY/2013/01	2017-11-13	Mid-Flood	Rainy	CS(Mf)3(N)	14:54:00	1.0	Surface	1	2	24.80	7.80	27.10	88.1	6.30	4.2	5.7	
HKBCF	HY/2013/01	2017-11-13	Mid-Flood	Rainy	CS(Mf)3(N)	14:54:00	3.4	Middle	2	1	24.50	7.90	27.50	87.9	6.30	7.2	4.5	
HKBCF	HY/2013/01	2017-11-13	Mid-Flood	Rainy	CS(Mf)3(N)	14:54:00	3.4	Middle	2	2	24.80	7.90	27.40	88.1	6.30	7.7	4.7	
HKBCF	HY/2013/01	2017-11-13	Mid-Flood	Rainy	CS(Mf)3(N)	14:54:00	5.8	Bottom	3	1	24.50	7.90	27.90	88.1	6.30	12.0	6.1	
HKBCF	HY/2013/01	2017-11-13	Mid-Flood	Rainy	CS(Mf)3(N)	14:54:00	5.8	Bottom	3	2	24.80	7.90	27.70	88.7	6.30	13.1	7.7	
HKBCF	HY/2013/01	2017-11-13	Mid-Flood	Rainy	SR5(N)	15:26:00	1.0	Surface	1	1	24.40	7.90	29.30	91.5	6.50	4.4	8.6	
HKBCF	HY/2013/01	2017-11-13	Mid-Flood	Rainy	SR5(N)	15:26:00	1.0	Surface	1	2	24.70	7.90	29.40	91.6	6.40	3.9	8.8	
HKBCF	HY/2013/01	2017-11-13	Mid-Flood	Rainy	SR5(N)	15:26:00	4.9	Middle	2	1	24.40	8.00	29.80	90.8	6.40	6.8	9.2	
HKBCF	HY/2013/01	2017-11-13	Mid-Flood	Rainy	SR5(N)	15:26:00	4.9	Middle	2	2	24.60	8.00	29.80	90.9	6.40	6.2	8.5	
HKBCF	HY/2013/01	2017-11-13	Mid-Flood	Rainy	SR5(N)	15:26:00	8.8	Bottom	3	1	24.40	8.00	30.10	91.0	6.40	11.9	15.1	
HKBCF	HY/2013/01	2017-11-13	Mid-Flood	Rainy	SR5(N)	15:26:00	8.8	Bottom	3	2	24.60	8.00	30.10	92.2	6.50	12.1	13.7	
HKBCF	HY/2013/01	2017-11-13	Mid-Flood	Rainy	IS10(N)	15:34:00	1.0	Surface	1	1	24.40	8.00	30.00	90.8	6.40	9.6	4.9	
HKBCF	HY/2013/01	2017-11-13	Mid-Flood	Rainy	IS10(N)	15:34:00	1.0	Surface	1	2	24.70	8.00	30.30	90.7	6.30	10.1	3.5	
HKBCF	HY/2013/01	2017-11-13	Mid-Flood	Rainy	IS10(N)	15:34:00	6.6	Middle	2	1	24.40	8.00	30.10	90.1	6.30	16.5	6.7	
HKBCF	HY/2013/01	2017-11-13	Mid-Flood	Rainy	IS10(N)	15:34:00	6.6	Middle	2	2	24.70	8.00	30.40	90.2	6.30	18.0	8.0	
HKBCF	HY/2013/01	2017-11-13	Mid-Flood	Rainy	IS10(N)	15:34:00	12.1	Bottom	3	1	24.40	8.00	30.20	91.2	6.40	23.2	8.2	
HKBCF	HY/2013/01	2017-11-13	Mid-Flood	Rainy	IS10(N)	15:34:00	12.1	Bottom	3	2	24.60	8.00	30.50	92.3	6.50	23.2	9.3	
HKBCF	HY/2013/01	2017-11-13	Mid-Flood	Rainy	IS(Mf)11	15:42:00	1.0	Surface	1	1	24.40	8.00	29.60	91.5	6.50	7.5	3.7	
HKBCF	HY/2013/01	2017-11-13	Mid-Flood	Rainy	IS(Mf)11	15:42:00	1.0	Surface	1	2	24.60	8.00	30.00	91.3	6.40	7.0	3.6	
HKBCF	HY/2013/01	2017-11-13	Mid-Flood	Rainy	IS(Mf)11	15:42:00	6.3	Middle	2	1	24.30	8.00	29.80	90.8	6.40	11.3	2.9	
HKBCF	HY/2013/01	2017-11-13	Mid-Flood	Rainy	IS(Mf)11	15:42:00	6.3	Middle	2	2	24.60	8.00	30.10	90.9	6.40	12.0	3.3	
HKBCF	HY/2013/01	2017-11-13	Mid-Flood	Rainy	IS(Mf)11	15:42:00	11.6	Bottom	3	1	24.30	8.00	30.10	90.4	6.40	19.3	6.0	
HKBCF	HY/2013/01	2017-11-13	Mid-Flood	Rainy	IS(Mf)11	15:42:00	11.6	Bottom	3	2	24.60	8.00	30.50	90.8	6.40	19.8	5.7	
HKBCF	HY/2013/01	2017-11-13	Mid-Flood	Rainy	CS(Mf)5	16:03:00	1.0	Surface	1	1	24.60	8.00	30.60	89.4	6.20	9.5	7.4	
HKBCF	HY/2013/01	2017-11-13	Mid-Flood	Rainy	CS(Mf)5	16:03:00	1.0	Surface	1	2	24.80	8.00	30.40	89.7	6.30	9.5	6.9	
HKBCF	HY/2013/01	2017-11-13	Mid-Flood	Rainy	CS(Mf)5	16:03:00	5.3	Middle	2	1	24.60	8.00	30.90	88.3	6.20	9.4	9.7	
HKBCF	HY/2013/01	2017-11-13	Mid-Flood	Rainy	CS(Mf)5	16:03:00	5.3	Middle	2	2	24.70	8.00	30.70	88.3	6.20	9.4	8.0	
HKBCF	HY/2013/01	2017-11-13	Mid-Flood	Rainy	CS(Mf)5	16:03:00	9.5	Bottom	3	1	24.50	8.00	30.90	88.9	6.20	5.7	11.4	
HKBCF	HY/2013/01	2017-11-13	Mid-Flood	Rainy	CS(Mf)5	16:03:00	9.5	Bottom	3	2	24.70	8.00	30.70	88.6	6.20	5.7	11.9	
HKBCF	HY/2013/01	2017-11-13	Mid-Flood	Rainy	SR7	15:51:00	1.0	Surface	1	1	24.40	8.00	30.00	91.4	6.40	12.3	15.1	
HKBCF	HY/2013/01	2017-11-13	Mid-Flood	Rainy	SR7	15:51:00	1.0	Surface	1	2	24.70	8.00	30.40	91.6	6.40	12.0	15.0	
HKBCF	HY/2013/01	2017-11-13	Mid-Flood	Rainy	SR7	15:51:00		Middle	2	1								
HKBCF	HY/2013/01	2017-11-13	Mid-Flood	Rainy	SR7	15:51:00		Middle	2	2								
HKBCF	HY/2013/01	2017-11-13	Mid-Flood	Rainy	SR7	15:51:00	3.2	Bottom	3	1	24.40	8.00	30.00	93.4	6.60	16.4	20.2	
HKBCF	HY/2013/01	2017-11-13	Mid-Flood	Rainy	SR7	15:51:00	3.2	Bottom	3	2	24.70	8.00	30.40	94.7	6.60	16.1	19.4	
HKBCF	HY/2013/01	2017-11-13	Mid-Flood															



Water Quality Monitoring Data

Project	Works	Date (yyyy-mm-dd)	Tide	Weather Condition	Station	Time	Depth, m	Level	Level_Code	Replicate	Temperature, °C	pH	Salinity, ppt	DO, %	DO, mg/L	Turbidity, NTU	SS, mg/L	Site Observation
HKBCF	HY/2013/01	2017-11-13	Mid-Flood	Rainy	IS17	15:45:00	3.6	Middle	2	1	24.50	8.00	30.20	90.9	6.40	4.7	5.4	
HKBCF	HY/2013/01	2017-11-13	Mid-Flood	Rainy	IS17	15:45:00	3.6	Middle	2	2	24.60	8.00	30.00	90.9	6.40	4.7	5.5	
HKBCF	HY/2013/01	2017-11-13	Mid-Flood	Rainy	IS17	15:45:00	6.2	Bottom	3	1	24.50	8.00	30.20	91.8	6.50	4.1	7.3	
HKBCF	HY/2013/01	2017-11-13	Mid-Flood	Rainy	IS17	15:45:00	6.2	Bottom	3	2	24.60	8.00	30.00	91.4	6.40	4.1	8.7	
HKBCF	HY/2013/01	2017-11-13	Mid-Flood	Rainy	IS(Mf)16	15:38:00	1.0	Surface	1	1	24.40	8.00	30.10	90.3	6.40	13.2	4.9	
HKBCF	HY/2013/01	2017-11-13	Mid-Flood	Rainy	IS(Mf)16	15:38:00	1.0	Surface	1	2	24.60	8.00	29.90	90.9	6.40	13.2	4.8	
HKBCF	HY/2013/01	2017-11-13	Mid-Flood	Rainy	IS(Mf)16	15:38:00		Middle	2	1								
HKBCF	HY/2013/01	2017-11-13	Mid-Flood	Rainy	IS(Mf)16	15:38:00		Middle	2	2								
HKBCF	HY/2013/01	2017-11-13	Mid-Flood	Rainy	IS(Mf)16	15:38:00	4.8	Bottom	3	1	24.50	8.00	30.60	89.1	6.20	8.8	7.9	
HKBCF	HY/2013/01	2017-11-13	Mid-Flood	Rainy	IS(Mf)16	15:38:00	4.8	Bottom	3	2	24.60	8.00	30.40	89.3	6.20	8.8	8.4	
HKBCF	HY/2013/01	2017-11-13	Mid-Flood	Rainy	IS8	15:11:00	1.0	Surface	1	1	24.40	7.90	30.70	87.5	6.10	20.1	28.6	
HKBCF	HY/2013/01	2017-11-13	Mid-Flood	Rainy	IS8	15:11:00	1.0	Surface	1	2	24.60	8.00	30.50	87.6	6.10	20.1	28.1	
HKBCF	HY/2013/01	2017-11-13	Mid-Flood	Rainy	IS8	15:11:00		Middle	2	1								
HKBCF	HY/2013/01	2017-11-13	Mid-Flood	Rainy	IS8	15:11:00		Middle	2	2								
HKBCF	HY/2013/01	2017-11-13	Mid-Flood	Rainy	IS8	15:11:00	3.0	Bottom	3	1	24.40	7.90	30.70	87.7	6.20	22.4	30.1	
HKBCF	HY/2013/01	2017-11-13	Mid-Flood	Rainy	IS8	15:11:00	3.0	Bottom	3	2	24.60	8.00	30.50	87.6	6.10	22.4	29.4	
HKBCF	HY/2013/01	2017-11-13	Mid-Flood	Rainy	SR4(N)	15:21:00	1.0	Surface	1	1	24.50	8.00	30.60	87.3	6.10	15.3	15.1	
HKBCF	HY/2013/01	2017-11-13	Mid-Flood	Rainy	SR4(N)	15:21:00	1.0	Surface	1	2	24.60	8.00	30.40	87.3	6.10	15.4	15.5	
HKBCF	HY/2013/01	2017-11-13	Mid-Flood	Rainy	SR4(N)	15:21:00		Middle	2	1								
HKBCF	HY/2013/01	2017-11-13	Mid-Flood	Rainy	SR4(N)	15:21:00	2.7	Bottom	3	1	24.50	7.90	30.60	88.1	6.20	19.8	26.6	
HKBCF	HY/2013/01	2017-11-13	Mid-Flood	Rainy	SR4(N)	15:21:00	2.7	Bottom	3	2	24.60	8.00	30.40	87.8	6.10	19.8	25.3	
HKBCF	HY/2013/01	2017-11-13	Mid-Flood	Rainy	IS(Mf)9	15:02:00		Surface	1	1								
HKBCF	HY/2013/01	2017-11-13	Mid-Flood	Rainy	IS(Mf)9	15:02:00		Surface	1	2								
HKBCF	HY/2013/01	2017-11-13	Mid-Flood	Rainy	IS(Mf)9	15:02:00	1.5	Middle	2	1	24.40	7.90	30.80	89.2	6.30	21.2	10.9	
HKBCF	HY/2013/01	2017-11-13	Mid-Flood	Rainy	IS(Mf)9	15:02:00	1.5	Middle	2	2	24.50	8.00	30.60	89.3	6.30	21.3	11.9	
HKBCF	HY/2013/01	2017-11-13	Mid-Flood	Rainy	IS(Mf)9	15:02:00		Bottom	3	1								
HKBCF	HY/2013/01	2017-11-13	Mid-Flood	Rainy	IS(Mf)9	15:02:00		Bottom	3	2								
HKBCF	HY/2013/01	2017-11-13	Mid-Flood	Rainy	IS7	14:53:00		Surface	1	1								
HKBCF	HY/2013/01	2017-11-13	Mid-Flood	Rainy	IS7	14:53:00		Surface	1	2								
HKBCF	HY/2013/01	2017-11-13	Mid-Flood	Rainy	IS7	14:53:00	1.4	Middle	2	1	24.30	7.90	30.70	88.1	6.20	12.2	15.1	
HKBCF	HY/2013/01	2017-11-13	Mid-Flood	Rainy	IS7	14:53:00	1.4	Middle	2	2	24.40	8.00	30.50	87.7	6.20	12.2	13.2	
HKBCF	HY/2013/01	2017-11-13	Mid-Flood	Rainy	IS7	14:53:00		Bottom	3	1								
HKBCF	HY/2013/01	2017-11-13	Mid-Flood	Rainy	IS7	14:53:00		Bottom	3	2								
HKBCF	HY/2013/01	2017-11-13	Mid-Flood	Rainy	IS(Mf)6	14:44:00		Surface	1	1								
HKBCF	HY/2013/01	2017-11-13	Mid-Flood	Rainy	IS(Mf)6	14:44:00		Surface	1	2								
HKBCF	HY/2013/01	2017-11-13	Mid-Flood	Rainy	IS(Mf)6	14:44:00	1.3	Middle	2	1	24.30	7.90	30.70	89.2	6.30	13.8	5.3	
HKBCF	HY/2013/01	2017-11-13	Mid-Flood	Rainy	IS(Mf)6	14:44:00	1.3	Middle	2	2	24.50	8.00	30.50	89.3	6.30	13.8	6.8	
HKBCF	HY/2013/01	2017-11-13	Mid-Flood	Rainy	IS(Mf)6	14:44:00		Bottom	3	1								
HKBCF	HY/2013/01	2017-11-13	Mid-Flood	Rainy	IS(Mf)6	14:44:00		Bottom	3	2								
HKBCF	HY/2013/01	2017-11-13	Mid-Flood	Rainy	IS5	14:35:00	1.0	Surface	1	1	24.30	7.90	30.70	90.1	6.30	12.8	11.0	
HKBCF	HY/2013/01	2017-11-13	Mid-Flood	Rainy	IS5	14:35:00	1.0	Surface	1	2	24.40	8.00	30.50	90.3	6.30	12.8	11.2	
HKBCF	HY/2013/01	2017-11-13	Mid-Flood	Rainy	IS5	14:35:00	4.1	Middle	2	1	24.30	8.00	30.80	90.0	6.30	13.7	12.0	
HKBCF	HY/2013/01	2017-11-13	Mid-Flood	Rainy	IS5	14:35:00	4.1	Middle	2	2	24.40	8.00	30.50	90.1	6.30	13.8	12.1	
HKBCF	HY/2013/01	2017-11-13	Mid-Flood	Rainy	IS5	14:35:00	7.1	Bottom	3	1	24.30	8.00	30.80	90.1	6.30	14.0	12.7	
HKBCF	HY/2013/01	2017-11-13	Mid-Flood	Rainy	IS5	14:35:00	7.1	Bottom	3	2	24.40	8.00	30.60	90.2	6.30	14.0	13.7	
HKBCF	HY/2013/01	2017-11-13	Mid-Flood	Rainy	SR3(N)	14:26:00		Surface	1	1								
HKBCF	HY/2013/01	2017-11-13	Mid-Flood	Rainy	SR3(N)	14:26:00		Surface	1	2								
HKBCF	HY/2013/01	2017-11-13	Mid-Flood	Rainy	SR3(N)	14:26:00	1.5	Middle	2	1	24.40	8.00	30.90	88.2	6.20	12.4	14.8	
HKBCF	HY/2013/01	2017-11-13	Mid-Flood	Rainy	SR3(N)	14:26:00	1.5	Middle	2	2	24.50	8.00	30.70	88.4	6.20	12.4	14.5	
HKBCF	HY/2013/01	2017-11-13	Mid-Flood	Rainy	SR3(N)	14:26:00		Bottom	3	1								
HKBCF	HY/2013/01	2017-11-13	Mid-Flood	Rainy	SR3(N)	14:26:00		Bottom	3	2								
HKBCF	HY/2013/01	2017-11-15	Mid-Ebb	Cloudy	SR10A(N)	9:39:00	1.0	Surface	1	1	24.60	7.90	31.70	81.8	5.70	5.0	6.3	
HKBCF	HY/2013/01	2017-11-15	Mid-Ebb	Cloudy	SR10A(N)	9:39:00	1.0	Surface	1	2	24.80	8.00	31.50	82.0	5.70	5.0	5.2	
HKBCF	HY/2013/01	2017-11-15	Mid-Ebb	Cloudy	SR10A(N)	9:39:00	6.5	Middle	2	1	24.60	7.90	31.80	81.8	5.70	5.3	6.5	
HKBCF	HY/2013/01	2017-11-15	Mid-Ebb	Cloudy	SR10A(N)	9:39:00	6.5	Middle	2	2	24.80	8.00	31.50	82.0	5.70	5.2	5.3	
HKBCF	HY/2013/01	2017-11-15	Mid-Ebb	Cloudy	SR10A(N)	9:39:00	11.9	Bottom	3	1	24.60	7.90	31.80	81.8	5.70	5.3	7.2	
HKBCF	HY/2013/01	2017-11-15	Mid-Ebb	Cloudy	SR10A(N)	9:39:00	11.9	Bottom	3	2	24.80	8.00	31.50	82.0	5.70	5.2	6.4	
HKBCF	HY/2013/01	2017-11-15	Mid-Ebb	Cloudy	SR10B(N2)	9:49:00	1.0	Surface	1	1	24.60	7.90	31.70	82.6	5.70	4.9	7.7	
HKBCF	HY/2013/01	2017-11-15	Mid-Ebb	Cloudy	SR10B(N2)	9:49:00	1.0	Surface	1	2	24.80	8.00	31.50	82.6	5.70	4.8	6.9	
HKBCF	HY/2013/01	2017-11-15	Mid-Ebb	Cloudy	SR10B(N2)	9:49:00	4.3	Middle	2	1	24.60	7.90	31.70	82.8	5.80	5.4	6.8	
HKBCF	HY/2013/01	2017-11-15	Mid-Ebb	Cloudy	SR10B(N2)	9:49:00	4.3	Middle	2	2	24.80	8.00	31.50	82.8	5.70	5.4	6.2	
HKBCF	HY/2013/01	2017-11-15	Mid-Ebb	Cloudy	SR10B(N2)	9:49:00	7.5	Bottom	3	1	24.60	7.90	31.70	83.6	5.80	5.8	8.6	
HKBCF	HY/2013/01	2017-11-15	Mid-Ebb	Cloudy	SR10B(N2)	9:49:00	7.5	Bottom	3	2	24.80	8.00	31.50	83.4	5.80	5.8	9.1	
HKBCF	HY/2013/01	2017-11-15	Mid-Ebb	Cloudy	CSA	10:03:00	1.0	Surface	1	1	24.70	7.90	30.80	88.1	6.20	2.0	4.0	
HKBCF	HY/2013/01	2017-11-15	Mid-Ebb	Cloudy	CSA	10:03:00	1.0	Surface	1	2	24.40	7.90	30.30	88.5	6.20	2.3	3.4	
HKBCF	HY/2013/01	2017-11-15	Mid-Ebb	Cloudy	CSA	10:03:00	16.4	Middle	2	1	24.80	7.90	31.70	81.9	5.70	4.8	4.0	
HKBCF	HY/2013/01	2017-11-15	Mid-Ebb	Cloudy	CSA	10:03:00	16.4	Middle	2	2	24.60	7.90	30.90	81.5	5.70	5.0	4.5	
HKBCF	HY/2013/01	2017-11-15	Mid-Ebb	Cloudy	CSA	10:03:00	31.8	Bottom	3	1	24.80	7.90	31.70	81.3	5.60	4.9	5.1	
HKBCF	HY/2013/01	2017-11-15	Mid-Ebb	Cloudy	CSA	10:03:00	31.8	Bottom	3	2	24.60	7.80	31.00	80.8	5.60	5.4	4.8	
HKBCF	HY/2013/01	2017-11-15	Mid-Ebb	Cloudy	CS6	10:14:00	1.0	Surface	1	1	24.60	8.00	32.80	84.3	5.80	3.1	5.1	
HKBCF	HY/2013/01	2017-11-15	Mid-Ebb	Cloudy	CS6	10:14:00	1.0	Surface	1	2	24.70	8.00	30.90	84.3	5.90	3.6	5.7	
HKBCF	HY/2013/01	2017-11-15	Mid-Ebb	Cloudy	CS6	10:14:00	4.7	Middle	2	1	24.70	8.00	32.90	82.4	5.70	3.8	5.5	





Water Quality Monitoring Data

Project	Works	Date (yyyy-mm-dd)	Tide	Weather Condition	Station	Time	Depth, m	Level	Level_Code	Replicate	Temperature, °C	pH	Salinity, ppt	DO, %	DO, mg/L	Turbidity, NTU	SS, mg/L	Site Observation
HKBCF	HY/2013/01	2017-11-15	Mid-Ebb	Cloudy	SR4(N)	11:09:00	2.1	Bottom	3	1	24.30	7.90	30.00	85.3	6.00	8.0	11.7	
HKBCF	HY/2013/01	2017-11-15	Mid-Ebb	Cloudy	SR4(N)	11:09:00	2.1	Bottom	3	2	24.50	8.00	29.80	84.9	6.00	8.0	11.5	
HKBCF	HY/2013/01	2017-11-15	Mid-Ebb	Cloudy	IS(Mf)9	11:21:00	1.0	Surface	1	1	24.30	8.00	30.50	90.0	6.30	7.9	9.1	
HKBCF	HY/2013/01	2017-11-15	Mid-Ebb	Cloudy	IS(Mf)9	11:21:00	1.0	Surface	1	2	24.50	8.00	30.20	90.2	6.30	7.9	10.0	
HKBCF	HY/2013/01	2017-11-15	Mid-Ebb	Cloudy	IS(Mf)9	11:21:00		Middle	2	1								
HKBCF	HY/2013/01	2017-11-15	Mid-Ebb	Cloudy	IS(Mf)9	11:21:00	2.1	Bottom	3	1	24.30	8.00	30.50	90.0	6.30	7.8	9.7	
HKBCF	HY/2013/01	2017-11-15	Mid-Ebb	Cloudy	IS(Mf)9	11:21:00	2.1	Bottom	3	2	24.50	8.00	30.20	90.0	6.30	7.8	9.3	
HKBCF	HY/2013/01	2017-11-15	Mid-Ebb	Cloudy	IS7	11:29:00	1.0	Surface	1	1	24.30	8.00	30.40	90.6	6.40	7.2	8.0	
HKBCF	HY/2013/01	2017-11-15	Mid-Ebb	Cloudy	IS7	11:29:00	1.0	Surface	1	2	24.50	8.00	30.20	90.7	6.40	7.2	9.8	
HKBCF	HY/2013/01	2017-11-15	Mid-Ebb	Cloudy	IS7	11:29:00		Middle	2	1								
HKBCF	HY/2013/01	2017-11-15	Mid-Ebb	Cloudy	IS7	11:29:00	2.6	Bottom	3	1	24.30	8.00	30.40	90.8	6.40	7.7	10.4	
HKBCF	HY/2013/01	2017-11-15	Mid-Ebb	Cloudy	IS7	11:29:00	2.6	Bottom	3	2	24.50	8.00	30.20	90.8	6.40	7.6	10.0	
HKBCF	HY/2013/01	2017-11-15	Mid-Ebb	Cloudy	IS(Mf)6	11:37:00		Surface	1	1								
HKBCF	HY/2013/01	2017-11-15	Mid-Ebb	Cloudy	IS(Mf)6	11:37:00		Surface	1	2								
HKBCF	HY/2013/01	2017-11-15	Mid-Ebb	Cloudy	IS(Mf)6	11:37:00	1.4	Middle	2	1	24.50	8.00	30.90	89.4	6.30	10.3	8.2	
HKBCF	HY/2013/01	2017-11-15	Mid-Ebb	Cloudy	IS(Mf)6	11:37:00	1.4	Middle	2	2	24.70	8.00	30.70	89.3	6.20	10.2	9.5	
HKBCF	HY/2013/01	2017-11-15	Mid-Ebb	Cloudy	IS(Mf)6	11:37:00		Bottom	3	1								
HKBCF	HY/2013/01	2017-11-15	Mid-Ebb	Cloudy	IS(Mf)6	11:37:00		Bottom	3	2								
HKBCF	HY/2013/01	2017-11-15	Mid-Ebb	Cloudy	IS5	11:44:00	1.0	Surface	1	1	24.50	8.00	31.20	89.3	6.20	8.6	9.8	
HKBCF	HY/2013/01	2017-11-15	Mid-Ebb	Cloudy	IS5	11:44:00	1.0	Surface	1	2	24.60	8.00	31.00	89.4	6.20	8.6	10.9	
HKBCF	HY/2013/01	2017-11-15	Mid-Ebb	Cloudy	IS5	11:44:00	4.3	Middle	2	1	24.50	8.00	31.30	89.0	6.20	11.5	10.0	
HKBCF	HY/2013/01	2017-11-15	Mid-Ebb	Cloudy	IS5	11:44:00	4.3	Middle	2	2	24.60	8.00	31.10	89.0	6.20	11.4	10.5	
HKBCF	HY/2013/01	2017-11-15	Mid-Ebb	Cloudy	IS5	11:44:00	7.6	Bottom	3	1	24.50	8.00	31.30	89.5	6.30	12.0	12.0	
HKBCF	HY/2013/01	2017-11-15	Mid-Ebb	Cloudy	IS5	11:44:00	7.6	Bottom	3	2	24.60	8.00	31.10	89.4	6.20	12.0	13.6	
HKBCF	HY/2013/01	2017-11-15	Mid-Ebb	Cloudy	SR3(N)	11:52:00	1.0	Surface	1	1	24.50	8.00	31.00	89.4	6.30	8.8	11.9	
HKBCF	HY/2013/01	2017-11-15	Mid-Ebb	Cloudy	SR3(N)	11:52:00	1.0	Surface	1	2	24.60	8.00	30.70	89.3	6.20	8.7	12.6	
HKBCF	HY/2013/01	2017-11-15	Mid-Ebb	Cloudy	SR3(N)	11:52:00		Middle	2	1								
HKBCF	HY/2013/01	2017-11-15	Mid-Ebb	Cloudy	SR3(N)	11:52:00		Middle	2	2								
HKBCF	HY/2013/01	2017-11-15	Mid-Ebb	Cloudy	SR3(N)	11:52:00	2.2	Bottom	3	1	24.50	8.00	31.00	89.7	6.30	9.7	12.1	
HKBCF	HY/2013/01	2017-11-15	Mid-Ebb	Cloudy	SR3(N)	11:52:00	2.2	Bottom	3	2	24.60	8.00	30.80	89.4	6.20	9.6	12.4	
HKBCF	HY/2013/01	2017-11-15	Mid-Flood	Cloudy	SR10A(N)	17:34:00	1.0	Surface	1	1	24.60	7.90	31.60	83.2	5.80	7.5	7.5	
HKBCF	HY/2013/01	2017-11-15	Mid-Flood	Cloudy	SR10A(N)	17:34:00	1.0	Surface	1	2	24.80	8.00	31.40	82.9	5.80	7.4	7.9	
HKBCF	HY/2013/01	2017-11-15	Mid-Flood	Cloudy	SR10A(N)	17:34:00	6.0	Middle	2	1	24.60	7.90	31.60	83.6	5.80	9.0	7.2	
HKBCF	HY/2013/01	2017-11-15	Mid-Flood	Cloudy	SR10A(N)	17:34:00	6.0	Middle	2	2	24.80	8.00	31.40	83.2	5.80	9.0	7.8	
HKBCF	HY/2013/01	2017-11-15	Mid-Flood	Cloudy	SR10A(N)	17:34:00	11.0	Bottom	3	1	24.60	7.90	31.60	84.3	5.90	8.2	7.3	
HKBCF	HY/2013/01	2017-11-15	Mid-Flood	Cloudy	SR10A(N)	17:34:00	11.0	Bottom	3	2	24.80	8.00	31.40	84.3	5.90	8.2	6.0	
HKBCF	HY/2013/01	2017-11-15	Mid-Flood	Cloudy	SR10B(N2)	17:30:00	1.0	Surface	1	1	24.60	7.90	31.80	82.4	5.70	9.7	13.4	
HKBCF	HY/2013/01	2017-11-15	Mid-Flood	Cloudy	SR10B(N2)	17:30:00	1.0	Surface	1	2	24.80	7.90	31.60	82.5	5.70	9.7	12.0	
HKBCF	HY/2013/01	2017-11-15	Mid-Flood	Cloudy	SR10B(N2)	17:30:00	3.9	Middle	2	1	24.60	7.90	31.80	82.6	5.70	9.7	13.5	
HKBCF	HY/2013/01	2017-11-15	Mid-Flood	Cloudy	SR10B(N2)	17:30:00	3.9	Middle	2	2	24.80	7.90	31.60	82.5	5.70	9.7	13.3	
HKBCF	HY/2013/01	2017-11-15	Mid-Flood	Cloudy	SR10B(N2)	17:30:00	6.8	Bottom	3	1	24.60	7.90	31.80	83.0	5.80	9.8	14.2	
HKBCF	HY/2013/01	2017-11-15	Mid-Flood	Cloudy	SR10B(N2)	17:30:00	6.8	Bottom	3	2	24.80	7.90	31.60	82.8	5.70	9.7	14.2	
HKBCF	HY/2013/01	2017-11-15	Mid-Flood	Cloudy	CSA	17:15:00	1.0	Surface	1	1	24.80	8.00	30.60	87.0	6.10	3.0	4.4	
HKBCF	HY/2013/01	2017-11-15	Mid-Flood	Cloudy	CSA	17:15:00	1.0	Surface	1	2	24.50	7.90	30.40	87.9	6.20	3.4	3.9	
HKBCF	HY/2013/01	2017-11-15	Mid-Flood	Cloudy	CSA	17:15:00	16.3	Middle	2	1	24.80	7.90	31.30	82.5	5.70	6.0	4.6	
HKBCF	HY/2013/01	2017-11-15	Mid-Flood	Cloudy	CSA	17:15:00	16.3	Middle	2	2	24.60	7.90	31.10	82.4	5.80	5.9	4.7	
HKBCF	HY/2013/01	2017-11-15	Mid-Flood	Cloudy	CSA	17:15:00	31.5	Bottom	3	1	24.80	7.90	31.40	82.0	5.70	8.2	5.4	
HKBCF	HY/2013/01	2017-11-15	Mid-Flood	Cloudy	CSA	17:15:00	31.5	Bottom	3	2	24.60	7.90	31.20	81.5	5.70	8.0	6.5	
HKBCF	HY/2013/01	2017-11-15	Mid-Flood	Cloudy	CS6	16:56:00	1.0	Surface	1	1	24.90	8.00	32.40	85.9	5.90	4.3	5.8	
HKBCF	HY/2013/01	2017-11-15	Mid-Flood	Cloudy	CS6	16:56:00	1.0	Surface	1	2	24.90	8.00	30.50	85.7	6.00	5.3	6.3	
HKBCF	HY/2013/01	2017-11-15	Mid-Flood	Cloudy	CS6	16:56:00	5.0	Middle	2	1	24.90	8.00	32.60	83.9	5.80	8.3	5.3	
HKBCF	HY/2013/01	2017-11-15	Mid-Flood	Cloudy	CS6	16:56:00	5.0	Middle	2	2	24.90	8.00	30.70	83.6	5.80	9.3	5.2	
HKBCF	HY/2013/01	2017-11-15	Mid-Flood	Cloudy	CS6	16:56:00	8.9	Bottom	3	1	24.80	8.00	33.00	81.6	5.60	12.1	5.2	
HKBCF	HY/2013/01	2017-11-15	Mid-Flood	Cloudy	CS6	16:56:00	8.9	Bottom	3	2	24.80	8.00	31.10	81.5	5.70	13.0	5.6	
HKBCF	HY/2013/01	2017-11-15	Mid-Flood	Cloudy	CS4	15:27:00	1.0	Surface	1	1	24.90	7.90	30.50	81.8	5.70	4.9	6.9	
HKBCF	HY/2013/01	2017-11-15	Mid-Flood	Cloudy	CS4	15:27:00	1.0	Surface	1	2	25.00	7.90	28.70	81.6	5.70	5.2	6.1	
HKBCF	HY/2013/01	2017-11-15	Mid-Flood	Cloudy	CS4	15:27:00	9.6	Middle	2	1	24.80	8.00	32.00	80.8	5.60	6.8	5.1	
HKBCF	HY/2013/01	2017-11-15	Mid-Flood	Cloudy	CS4	15:27:00	9.6	Middle	2	2	24.80	8.00	30.20	80.6	5.60	7.8	6.5	
HKBCF	HY/2013/01	2017-11-15	Mid-Flood	Cloudy	CS4	15:27:00	18.2	Bottom	3	1	24.80	8.00	32.50	80.5	5.60	15.9	5.0	
HKBCF	HY/2013/01	2017-11-15	Mid-Flood	Cloudy	CS4	15:27:00	18.2	Bottom	3	2	24.80	8.00	30.60	80.3	5.60	15.6	6.5	
HKBCF	HY/2013/01	2017-11-15	Mid-Flood	Cloudy	SR6	15:42:00	1.0	Surface	1	1	24.80	7.90	28.20	87.3	6.20	9.9	10.0	
HKBCF	HY/2013/01	2017-11-15	Mid-Flood	Cloudy	SR6	15:42:00	1.0	Surface	1	2	24.60	7.90	28.50	87.5	6.20	10.3	9.7	
HKBCF	HY/2013/01	2017-11-15	Mid-Flood	Cloudy	SR6	15:42:00		Middle	2	1								
HKBCF	HY/2013/01	2017-11-15	Mid-Flood	Cloudy	SR6	15:42:00		Middle	2	2								
HKBCF	HY/2013/01	2017-11-15	Mid-Flood	Cloudy	SR6	15:42:00	3.6	Bottom	3	1	24.80	7.90	28.90	87.6	6.20	17.8	10.7	
HKBCF	HY/2013/01	2017-11-15	Mid-Flood	Cloudy	SR6	15:42:00	3.6	Bottom	3	2	24.60	7.90	29.20	87.3	6.20	17.6	9.8	
HKBCF	HY/2013/01	2017-11-15	Mid-Flood	Cloudy	CS(Mf)3(N)	16:00:00	1.0	Surface	1	1	24.90	7.90	28.00	88.2	6.20	2.8	5.7	
HKBCF	HY/2013/01	2017-11-15	Mid-Flood	Cloudy	CS(Mf)3(N)	16:00:00	1.0	Surface	1	2	24.60	7.90	28.20	88.5	6.30	3.0	4.4	
HKBCF	HY/2013/01	2017-11-15	Mid-Flood	Cloudy	CS(Mf)3(N)	16:00:00	3.6	Middle	2	1	24.90	7.90	28.70	86.7	6.10	5.7	4.2	
HKBCF	HY/2013/01	2017-11-15	Mid-Flood	Cloudy	CS(Mf)3(N)	16:00:00	3.6	Middle	2	2	24.60	7.90	28.90	86.5	6.10	5.9	4.9	
HKBCF	HY/2013/01	2017-11-15	Mid-Flood	Cloudy	CS(Mf)3(N)	16:00:00	6.1	Bottom	3	1	24.90	7.90	28.90	86.9	6.10	7.1	4.8	

Water Quality Monitoring Data

Project	Works	Date (yyyy-mm-dd)	Tide	Weather Condition	Station	Time	Depth, m	Level	Level_Code	Replicate	Temperature, °C	pH	Salinity, ppt	DO, %	DO, mg/L	Turbidity, NTU	SS, mg/L	Site Observation
HKBCF	HY/2013/01	2017-11-15	Mid-Flood	Cloudy	CS(Mf)3(N)	16:00:00	6.1	Bottom	3	2	24.60	7.90	29.10	86.7	6.10	7.3	4.5	
HKBCF	HY/2013/01	2017-11-15	Mid-Flood	Cloudy	SR5(N)	16:27:00	1.0	Surface	1	1	24.70	8.00	30.00	90.1	6.30	15.3	12.0	
HKBCF	HY/2013/01	2017-11-15	Mid-Flood	Cloudy	SR5(N)	16:27:00	1.0	Surface	1	2	24.50	8.00	29.90	90.4	6.40	15.3	13.9	
HKBCF	HY/2013/01	2017-11-15	Mid-Flood	Cloudy	SR5(N)	16:27:00	4.5	Middle	2	1	24.70	8.00	30.00	89.7	6.30	21.7	19.1	
HKBCF	HY/2013/01	2017-11-15	Mid-Flood	Cloudy	SR5(N)	16:27:00	4.5	Middle	2	2	24.50	8.00	30.00	89.7	6.30	20.7	20.6	
HKBCF	HY/2013/01	2017-11-15	Mid-Flood	Cloudy	SR5(N)	16:27:00	7.9	Bottom	3	1	24.70	8.00	30.10	89.7	6.30	27.5	24.8	
HKBCF	HY/2013/01	2017-11-15	Mid-Flood	Cloudy	SR5(N)	16:27:00	7.9	Bottom	3	2	24.50	8.00	30.00	89.5	6.30	27.5	26.4	
HKBCF	HY/2013/01	2017-11-15	Mid-Flood	Cloudy	IS10(N)	16:34:00	1.0	Surface	1	1	24.80	8.00	30.40	88.8	6.20	15.4	15.7	
HKBCF	HY/2013/01	2017-11-15	Mid-Flood	Cloudy	IS10(N)	16:34:00	1.0	Surface	1	2	24.50	8.00	30.20	88.9	6.20	15.5	15.5	
HKBCF	HY/2013/01	2017-11-15	Mid-Flood	Cloudy	IS10(N)	16:34:00	6.4	Middle	2	1	24.80	8.00	30.40	88.5	6.20	20.4	17.0	
HKBCF	HY/2013/01	2017-11-15	Mid-Flood	Cloudy	IS10(N)	16:34:00	6.4	Middle	2	2	24.50	8.00	30.20	88.5	6.20	20.7	16.5	
HKBCF	HY/2013/01	2017-11-15	Mid-Flood	Cloudy	IS10(N)	16:34:00	11.7	Bottom	3	1	24.80	8.00	30.30	88.5	6.20	21.0	24.1	
HKBCF	HY/2013/01	2017-11-15	Mid-Flood	Cloudy	IS10(N)	16:34:00	11.7	Bottom	3	2	24.50	8.00	30.20	88.3	6.20	21.3	25.7	
HKBCF	HY/2013/01	2017-11-15	Mid-Flood	Cloudy	IS(Mf)11	16:42:00	1.0	Surface	1	1	24.70	8.00	29.60	91.3	6.40	10.1	10.8	
HKBCF	HY/2013/01	2017-11-15	Mid-Flood	Cloudy	IS(Mf)11	16:42:00	1.0	Surface	1	2	24.50	8.00	29.40	91.7	6.50	10.5	10.9	
HKBCF	HY/2013/01	2017-11-15	Mid-Flood	Cloudy	IS(Mf)11	16:42:00	5.7	Middle	2	1	24.70	8.00	30.00	90.8	6.40	13.6	9.3	
HKBCF	HY/2013/01	2017-11-15	Mid-Flood	Cloudy	IS(Mf)11	16:42:00	5.7	Middle	2	2	24.50	8.00	29.80	90.9	6.40	13.3	9.3	
HKBCF	HY/2013/01	2017-11-15	Mid-Flood	Cloudy	IS(Mf)11	16:42:00	10.4	Bottom	3	1	24.70	8.00	30.10	91.2	6.40	20.7	12.2	
HKBCF	HY/2013/01	2017-11-15	Mid-Flood	Cloudy	IS(Mf)11	16:42:00	10.4	Bottom	3	2	24.40	8.00	30.00	90.9	6.40	19.9	13.7	
HKBCF	HY/2013/01	2017-11-15	Mid-Flood	Cloudy	CS(Mf)5	16:45:00	1.0	Surface	1	1	24.60	8.00	30.60	87.9	6.20	3.8	3.8	
HKBCF	HY/2013/01	2017-11-15	Mid-Flood	Cloudy	CS(Mf)5	16:45:00	1.0	Surface	1	2	24.70	8.00	30.50	87.8	6.10	3.8	2.7	
HKBCF	HY/2013/01	2017-11-15	Mid-Flood	Cloudy	CS(Mf)5	16:45:00	5.1	Middle	2	1	24.60	7.90	30.90	87.2	6.10	4.9	3.6	
HKBCF	HY/2013/01	2017-11-15	Mid-Flood	Cloudy	CS(Mf)5	16:45:00	5.1	Middle	2	2	24.70	8.00	30.70	86.8	6.10	4.9	3.0	
HKBCF	HY/2013/01	2017-11-15	Mid-Flood	Cloudy	CS(Mf)5	16:45:00	9.1	Bottom	3	1	24.60	7.90	31.00	88.5	6.20	5.7	3.5	
HKBCF	HY/2013/01	2017-11-15	Mid-Flood	Cloudy	CS(Mf)5	16:45:00	9.1	Bottom	3	2	24.70	8.00	30.70	88.0	6.10	5.7	3.2	
HKBCF	HY/2013/01	2017-11-15	Mid-Flood	Cloudy	SR7	16:50:00	1.0	Surface	1	1	24.80	8.00	30.20	90.1	6.30	14.7	13.7	
HKBCF	HY/2013/01	2017-11-15	Mid-Flood	Cloudy	SR7	16:50:00	1.0	Surface	1	2	24.50	8.00	30.00	90.1	6.30	14.9	13.6	
HKBCF	HY/2013/01	2017-11-15	Mid-Flood	Cloudy	SR7	16:50:00		Middle	2	1								
HKBCF	HY/2013/01	2017-11-15	Mid-Flood	Cloudy	SR7	16:50:00		Middle	2	2								
HKBCF	HY/2013/01	2017-11-15	Mid-Flood	Cloudy	SR7	16:50:00	3.7	Bottom	3	1	24.80	8.00	30.10	93.1	6.50	21.3	12.3	
HKBCF	HY/2013/01	2017-11-15	Mid-Flood	Cloudy	SR7	16:50:00	3.7	Bottom	3	2	24.50	7.90	30.10	93.4	6.60	21.4	12.5	
HKBCF	HY/2013/01	2017-11-15	Mid-Flood	Cloudy	IS17	16:36:00	1.0	Surface	1	1	24.50	8.00	30.30	88.8	6.20	6.8	6.8	
HKBCF	HY/2013/01	2017-11-15	Mid-Flood	Cloudy	IS17	16:36:00	1.0	Surface	1	2	24.70	8.00	30.10	89.0	6.20	6.7	6.1	
HKBCF	HY/2013/01	2017-11-15	Mid-Flood	Cloudy	IS17	16:36:00	4.0	Middle	2	1	24.50	8.00	30.40	88.3	6.20	9.3	5.2	
HKBCF	HY/2013/01	2017-11-15	Mid-Flood	Cloudy	IS17	16:36:00	4.0	Middle	2	2	24.70	8.00	30.20	88.4	6.20	9.3	5.0	
HKBCF	HY/2013/01	2017-11-15	Mid-Flood	Cloudy	IS17	16:36:00	7.0	Bottom	3	1	24.50	7.90	30.40	90.5	6.30	8.9	8.6	
HKBCF	HY/2013/01	2017-11-15	Mid-Flood	Cloudy	IS17	16:36:00	7.0	Bottom	3	2	24.70	8.00	30.20	90.4	6.30	8.8	8.8	
HKBCF	HY/2013/01	2017-11-15	Mid-Flood	Cloudy	IS(Mf)16	16:26:00	1.0	Surface	1	1	24.50	8.00	30.10	90.5	6.40	6.3	4.1	
HKBCF	HY/2013/01	2017-11-15	Mid-Flood	Cloudy	IS(Mf)16	16:26:00	1.0	Surface	1	2	24.70	8.00	29.90	90.7	6.40	6.3	5.0	
HKBCF	HY/2013/01	2017-11-15	Mid-Flood	Cloudy	IS(Mf)16	16:26:00		Middle	2	1								
HKBCF	HY/2013/01	2017-11-15	Mid-Flood	Cloudy	IS(Mf)16	16:26:00		Middle	2	2								
HKBCF	HY/2013/01	2017-11-15	Mid-Flood	Cloudy	IS(Mf)16	16:26:00	4.8	Bottom	3	1	24.60	8.00	30.30	89.8	6.30	7.7	4.9	
HKBCF	HY/2013/01	2017-11-15	Mid-Flood	Cloudy	IS(Mf)16	16:26:00	4.8	Bottom	3	2	24.70	8.00	30.00	89.9	6.30	7.7	3.7	
HKBCF	HY/2013/01	2017-11-15	Mid-Flood	Cloudy	IS8	16:05:00	1.0	Surface	1	1	24.50	7.90	30.40	88.1	6.20	19.9	16.1	
HKBCF	HY/2013/01	2017-11-15	Mid-Flood	Cloudy	IS8	16:05:00	1.0	Surface	1	2	24.70	8.00	30.20	88.3	6.20	19.8	15.1	
HKBCF	HY/2013/01	2017-11-15	Mid-Flood	Cloudy	IS8	16:05:00		Middle	2	1								
HKBCF	HY/2013/01	2017-11-15	Mid-Flood	Cloudy	IS8	16:05:00		Middle	2	2								
HKBCF	HY/2013/01	2017-11-15	Mid-Flood	Cloudy	IS8	16:05:00	2.5	Bottom	3	1	24.50	7.90	30.40	88.2	6.20	18.5	15.3	
HKBCF	HY/2013/01	2017-11-15	Mid-Flood	Cloudy	IS8	16:05:00	2.5	Bottom	3	2	24.70	8.00	30.20	88.3	6.20	18.5	14.7	
HKBCF	HY/2013/01	2017-11-15	Mid-Flood	Cloudy	SR4(N)	16:12:00	1.0	Surface	1	1	24.50	8.00	30.40	84.9	6.00	18.1	17.7	
HKBCF	HY/2013/01	2017-11-15	Mid-Flood	Cloudy	SR4(N)	16:12:00	1.0	Surface	1	2	24.70	8.00	30.20	84.9	5.90	18.1	19.1	
HKBCF	HY/2013/01	2017-11-15	Mid-Flood	Cloudy	SR4(N)	16:12:00		Middle	2	1								
HKBCF	HY/2013/01	2017-11-15	Mid-Flood	Cloudy	SR4(N)	16:12:00		Middle	2	2								
HKBCF	HY/2013/01	2017-11-15	Mid-Flood	Cloudy	SR4(N)	16:12:00	2.1	Bottom	3	1	24.50	8.00	30.40	85.4	6.00	17.3	20.7	
HKBCF	HY/2013/01	2017-11-15	Mid-Flood	Cloudy	SR4(N)	16:12:00	2.1	Bottom	3	2	24.70	8.00	30.20	85.3	6.00	17.2	20.4	
HKBCF	HY/2013/01	2017-11-15	Mid-Flood	Cloudy	IS(Mf)9	15:57:00		Surface	1	1								
HKBCF	HY/2013/01	2017-11-15	Mid-Flood	Cloudy	IS(Mf)9	15:57:00		Surface	1	2								
HKBCF	HY/2013/01	2017-11-15	Mid-Flood	Cloudy	IS(Mf)9	15:57:00	1.5	Middle	2	1	24.40	7.90	30.50	90.2	6.30	20.1	19.0	
HKBCF	HY/2013/01	2017-11-15	Mid-Flood	Cloudy	IS(Mf)9	15:57:00	1.5	Middle	2	2	24.50	8.00	30.30	90.3	6.30	20.1	17.9	
HKBCF	HY/2013/01	2017-11-15	Mid-Flood	Cloudy	IS(Mf)9	15:57:00		Bottom	3	1								
HKBCF	HY/2013/01	2017-11-15	Mid-Flood	Cloudy	IS(Mf)9	15:57:00		Bottom	3	2								
HKBCF	HY/2013/01	2017-11-15	Mid-Flood	Cloudy	IS7	15:49:00		Surface	1	1								
HKBCF	HY/2013/01	2017-11-15	Mid-Flood	Cloudy	IS7	15:49:00		Surface	1	2								
HKBCF	HY/2013/01	2017-11-15	Mid-Flood	Cloudy	IS7	15:49:00	1.4	Middle	2	1	24.40	7.90	30.40	89.6	6.30	11.7	12.5	
HKBCF	HY/2013/01	2017-11-15	Mid-Flood	Cloudy	IS7	15:49:00	1.4	Middle	2	2	24.60	8.00	30.20	89.4	6.30	11.6	11.6	
HKBCF	HY/2013/01	2017-11-15	Mid-Flood	Cloudy	IS7	15:49:00		Bottom	3	1								
HKBCF	HY/2013/01	2017-11-15	Mid-Flood	Cloudy	IS7	15:49:00		Bottom	3	2								
HKBCF	HY/2013/01	2017-11-15	Mid-Flood	Cloudy	IS(Mf)6	15:42:00		Surface	1	1								
HKBCF	HY/2013/01	2017-11-15	Mid-Flood	Cloudy	IS(Mf)6	15:42:00		Surface	1	2								
HKBCF	HY/2013/01	2017-11-15	Mid-Flood	Cloudy	IS(Mf)6	15:42:00	1.3	Middle	2	1	24.40	7.90	30.40	91.5	6.40	21.0	24.5	
HKBCF	HY/2013/01	2017-11-15	Mid-Flood	Cloudy	IS(Mf)6	15:42:00	1.3	Middle	2	2	24.60	8.00	30.20	91.6	6.40	21.0	25.1	
HKBCF	HY/2013/01	2017-11-15	Mid-Flood	Cloudy	IS(Mf)6	15:42:00		Bottom	3	1								
HKBCF	HY/2013/01	2017-11-15	Mid-Flood	Cloudy	IS(Mf)6	15:42:00		Bottom	3	2								

Water Quality Monitoring Data

Project	Works	Date (yyyy-mm-dd)	Tide	Weather Condition	Station	Time	Depth, m	Level	Level_Code	Replicate	Temperature, °C	pH	Salinity, ppt	DO, %	DO, mg/L	Turbidity, NTU	SS, mg/L	Site Observation
HKBCF	HY/2013/01	2017-11-15	Mid-Flood	Cloudy	IS5	15:34:00	1.0	Surface	1	1	24.50	7.90	30.70	90.8	6.40	19.1	11.7	
HKBCF	HY/2013/01	2017-11-15	Mid-Flood	Cloudy	IS5	15:34:00	1.0	Surface	1	2	24.60	8.00	30.50	91.0	6.40	19.0	10.5	
HKBCF	HY/2013/01	2017-11-15	Mid-Flood	Cloudy	IS5	15:34:00	4.2	Middle	2	1	24.50	7.90	30.80	90.7	6.40	18.1	18.8	
HKBCF	HY/2013/01	2017-11-15	Mid-Flood	Cloudy	IS5	15:34:00	4.2	Middle	2	2	24.60	8.00	30.60	90.9	6.40	18.1	19.0	
HKBCF	HY/2013/01	2017-11-15	Mid-Flood	Cloudy	IS5	15:34:00	7.4	Bottom	3	1	24.50	7.90	30.80	90.9	6.40	17.8	19.1	
HKBCF	HY/2013/01	2017-11-15	Mid-Flood	Cloudy	IS5	15:34:00	7.4	Bottom	3	2	24.60	8.00	30.60	91.0	6.40	17.8	20.9	
HKBCF	HY/2013/01	2017-11-15	Mid-Flood	Cloudy	SR3(N)	15:27:00		Surface	1	1								
HKBCF	HY/2013/01	2017-11-15	Mid-Flood	Cloudy	SR3(N)	15:27:00		Surface	1	2								
HKBCF	HY/2013/01	2017-11-15	Mid-Flood	Cloudy	SR3(N)	15:27:00	1.5	Middle	2	1	24.60	7.90	31.00	89.2	6.20	13.3	13.4	
HKBCF	HY/2013/01	2017-11-15	Mid-Flood	Cloudy	SR3(N)	15:27:00	1.5	Middle	2	2	24.70	8.00	30.80	89.4	6.20	13.2	13.3	
HKBCF	HY/2013/01	2017-11-15	Mid-Flood	Cloudy	SR3(N)	15:27:00		Bottom	3	1								
HKBCF	HY/2013/01	2017-11-15	Mid-Flood	Cloudy	SR3(N)	15:27:00		Bottom	3	2								
HKBCF	HY/2013/01	2017-11-17	Mid-Ebb	Sunny	SR10A(N)	12:29:00	1.0	Surface	1	1	24.80	7.90	31.30	84.7	5.90	4.5	8.8	
HKBCF	HY/2013/01	2017-11-17	Mid-Ebb	Sunny	SR10A(N)	12:29:00	1.0	Surface	1	2	24.70	7.90	31.50	84.7	5.90	4.4	8.1	
HKBCF	HY/2013/01	2017-11-17	Mid-Ebb	Sunny	SR10A(N)	12:29:00	6.2	Middle	2	1	24.90	7.90	31.20	84.9	5.90	4.8	7.6	
HKBCF	HY/2013/01	2017-11-17	Mid-Ebb	Sunny	SR10A(N)	12:29:00	6.2	Middle	2	2	24.70	7.90	31.50	85.0	5.90	4.8	8.2	
HKBCF	HY/2013/01	2017-11-17	Mid-Ebb	Sunny	SR10A(N)	12:29:00	11.4	Bottom	3	1	24.80	7.90	31.20	85.0	5.90	4.7	7.2	
HKBCF	HY/2013/01	2017-11-17	Mid-Ebb	Sunny	SR10A(N)	12:29:00	11.4	Bottom	3	2	24.70	7.90	31.50	85.2	5.90	4.7	8.0	
HKBCF	HY/2013/01	2017-11-17	Mid-Ebb	Sunny	SR10B(N2)	12:25:00	1.0	Surface	1	1	24.90	7.90	31.20	84.8	5.90	5.5	7.2	
HKBCF	HY/2013/01	2017-11-17	Mid-Ebb	Sunny	SR10B(N2)	12:25:00	1.0	Surface	1	2	24.70	7.90	31.50	84.8	5.90	5.4	8.7	
HKBCF	HY/2013/01	2017-11-17	Mid-Ebb	Sunny	SR10B(N2)	12:25:00	4.0	Middle	2	1	24.80	7.90	31.20	84.9	5.90	5.9	7.0	
HKBCF	HY/2013/01	2017-11-17	Mid-Ebb	Sunny	SR10B(N2)	12:25:00	4.0	Middle	2	2	24.70	7.90	31.50	85.0	5.90	5.9	8.0	
HKBCF	HY/2013/01	2017-11-17	Mid-Ebb	Sunny	SR10B(N2)	12:25:00	7.0	Bottom	3	1	24.80	7.90	31.20	85.2	5.90	6.0	9.8	
HKBCF	HY/2013/01	2017-11-17	Mid-Ebb	Sunny	SR10B(N2)	12:25:00	7.0	Bottom	3	2	24.70	7.90	31.50	85.5	5.90	6.0	8.1	
HKBCF	HY/2013/01	2017-11-17	Mid-Ebb	Sunny	CSA	12:02:00	1.0	Surface	1	1	25.20	7.90	30.80	87.6	6.10	4.0	7.9	
HKBCF	HY/2013/01	2017-11-17	Mid-Ebb	Sunny	CSA	12:02:00	1.0	Surface	1	2	25.00	7.90	30.50	88.6	6.20	3.9	7.3	
HKBCF	HY/2013/01	2017-11-17	Mid-Ebb	Sunny	CSA	12:02:00	16.2	Middle	2	1	24.80	7.90	31.50	82.6	5.70	4.0	7.6	
HKBCF	HY/2013/01	2017-11-17	Mid-Ebb	Sunny	CSA	12:02:00	16.2	Middle	2	2	24.50	7.90	31.20	82.3	5.70	4.1	6.1	
HKBCF	HY/2013/01	2017-11-17	Mid-Ebb	Sunny	CSA	12:02:00	31.3	Bottom	3	1	24.70	7.90	31.50	82.5	5.70	4.4	10.8	
HKBCF	HY/2013/01	2017-11-17	Mid-Ebb	Sunny	CSA	12:02:00	31.3	Bottom	3	2	24.50	7.90	31.30	81.8	5.70	4.3	9.9	
HKBCF	HY/2013/01	2017-11-17	Mid-Ebb	Sunny	CS6	11:55:00	1.0	Surface	1	1	25.00	8.00	33.00	83.2	5.70	4.1	9.0	
HKBCF	HY/2013/01	2017-11-17	Mid-Ebb	Sunny	CS6	11:55:00	1.0	Surface	1	2	25.00	8.00	31.10	82.9	5.70	4.1	8.5	
HKBCF	HY/2013/01	2017-11-17	Mid-Ebb	Sunny	CS6	11:55:00	5.0	Middle	2	1	24.80	8.00	33.20	81.1	5.60	3.8	9.5	
HKBCF	HY/2013/01	2017-11-17	Mid-Ebb	Sunny	CS6	11:55:00	5.0	Middle	2	2	24.80	8.00	31.20	80.9	5.60	4.2	8.7	
HKBCF	HY/2013/01	2017-11-17	Mid-Ebb	Sunny	CS6	11:55:00	9.0	Bottom	3	1	24.80	8.00	33.60	80.6	5.50	5.2	8.2	
HKBCF	HY/2013/01	2017-11-17	Mid-Ebb	Sunny	CS6	11:55:00	9.0	Bottom	3	2	24.80	7.90	31.70	80.5	5.60	5.6	8.5	
HKBCF	HY/2013/01	2017-11-17	Mid-Ebb	Sunny	CS4	10:38:00	1.0	Surface	1	1	24.80	8.00	31.60	85.4	5.90	4.7	9.5	
HKBCF	HY/2013/01	2017-11-17	Mid-Ebb	Sunny	CS4	10:38:00	1.0	Surface	1	2	24.80	8.00	29.70	85.2	6.00	4.5	9.9	
HKBCF	HY/2013/01	2017-11-17	Mid-Ebb	Sunny	CS4	10:38:00	9.9	Middle	2	1	24.70	8.00	32.50	83.4	5.80	6.8	12.1	
HKBCF	HY/2013/01	2017-11-17	Mid-Ebb	Sunny	CS4	10:38:00	9.9	Middle	2	2	24.70	8.00	30.60	83.2	5.80	6.3	11.0	
HKBCF	HY/2013/01	2017-11-17	Mid-Ebb	Sunny	CS4	10:38:00	18.8	Bottom	3	1	24.70	8.00	32.80	82.5	5.70	6.0	11.6	
HKBCF	HY/2013/01	2017-11-17	Mid-Ebb	Sunny	CS4	10:38:00	18.8	Bottom	3	2	24.70	8.00	30.90	82.4	5.70	5.0	10.5	
HKBCF	HY/2013/01	2017-11-17	Mid-Ebb	Sunny	SR6	10:38:00	1.0	Surface	1	1	24.80	8.00	30.30	93.5	6.50	10.3	11.7	
HKBCF	HY/2013/01	2017-11-17	Mid-Ebb	Sunny	SR6	10:38:00	1.0	Surface	1	2	24.50	7.90	30.30	93.6	6.60	10.5	12.3	
HKBCF	HY/2013/01	2017-11-17	Mid-Ebb	Sunny	SR6	10:38:00		Middle	2	1								
HKBCF	HY/2013/01	2017-11-17	Mid-Ebb	Sunny	SR6	10:38:00		Middle	2	2								
HKBCF	HY/2013/01	2017-11-17	Mid-Ebb	Sunny	SR6	10:38:00	3.8	Bottom	3	1	24.70	8.00	30.50	93.1	6.50	13.1	13.4	
HKBCF	HY/2013/01	2017-11-17	Mid-Ebb	Sunny	SR6	10:38:00	3.8	Bottom	3	2	24.40	7.90	30.50	93.2	6.60	13.1	14.0	
HKBCF	HY/2013/01	2017-11-17	Mid-Ebb	Sunny	CS(Mf)3(N)	10:58:00	1.0	Surface	1	1	24.90	8.00	30.10	92.3	6.40	10.2	15.4	
HKBCF	HY/2013/01	2017-11-17	Mid-Ebb	Sunny	CS(Mf)3(N)	10:58:00	1.0	Surface	1	2	24.60	8.00	29.90	92.6	6.50	10.4	14.5	
HKBCF	HY/2013/01	2017-11-17	Mid-Ebb	Sunny	CS(Mf)3(N)	10:58:00	3.8	Middle	2	1	24.80	8.00	30.30	92.0	6.40	10.7	15.0	
HKBCF	HY/2013/01	2017-11-17	Mid-Ebb	Sunny	CS(Mf)3(N)	10:58:00	3.8	Middle	2	2	24.60	8.00	30.20	92.1	6.50	11.0	14.7	
HKBCF	HY/2013/01	2017-11-17	Mid-Ebb	Sunny	CS(Mf)3(N)	10:58:00	6.5	Bottom	3	1	24.70	8.00	30.40	92.0	6.40	22.3	16.8	
HKBCF	HY/2013/01	2017-11-17	Mid-Ebb	Sunny	CS(Mf)3(N)	10:58:00	6.5	Bottom	3	2	24.40	8.00	30.50	92.1	6.50	22.4	16.8	
HKBCF	HY/2013/01	2017-11-17	Mid-Ebb	Sunny	SR5(N)	11:23:00	1.0	Surface	1	1	25.20	7.90	29.40	91.8	6.40	5.9	6.2	
HKBCF	HY/2013/01	2017-11-17	Mid-Ebb	Sunny	SR5(N)	11:23:00	1.0	Surface	1	2	24.90	7.90	29.20	91.9	6.50	6.0	6.8	
HKBCF	HY/2013/01	2017-11-17	Mid-Ebb	Sunny	SR5(N)	11:23:00	5.2	Middle	2	1	24.90	8.00	30.20	90.9	6.30	6.3	11.1	
HKBCF	HY/2013/01	2017-11-17	Mid-Ebb	Sunny	SR5(N)	11:23:00	5.2	Middle	2	2	24.60	8.00	30.00	91.2	6.40	6.4	12.4	
HKBCF	HY/2013/01	2017-11-17	Mid-Ebb	Sunny	SR5(N)	11:23:00	9.3	Bottom	3	1	24.70	8.00	30.40	89.4	6.30	20.1	14.8	
HKBCF	HY/2013/01	2017-11-17	Mid-Ebb	Sunny	SR5(N)	11:23:00	9.3	Bottom	3	2	24.40	8.00	30.20	89.1	6.30	20.1	15.5	
HKBCF	HY/2013/01	2017-11-17	Mid-Ebb	Sunny	IS10(N)	11:29:00	1.0	Surface	1	1	25.00	8.00	29.70	91.3	6.40	6.0	7.8	
HKBCF	HY/2013/01	2017-11-17	Mid-Ebb	Sunny	IS10(N)	11:29:00	1.0	Surface	1	2	24.70	8.00	29.50	91.5	6.40	6.0	6.9	
HKBCF	HY/2013/01	2017-11-17	Mid-Ebb	Sunny	IS10(N)	11:29:00	6.2	Middle	2	1	24.80	8.00	30.40	90.5	6.30	6.4	8.3	
HKBCF	HY/2013/01	2017-11-17	Mid-Ebb	Sunny	IS10(N)	11:29:00	6.2	Middle	2	2	24.50	8.00	30.20	90.4	6.40	6.3	9.4	
HKBCF	HY/2013/01	2017-11-17	Mid-Ebb	Sunny	IS10(N)	11:29:00	11.4	Bottom	3	1	24.70	8.00	30.40	90.5	6.30	7.4	10.7	
HKBCF	HY/2013/01	2017-11-17	Mid-Ebb	Sunny	IS10(N)	11:29:00	11.4	Bottom	3	2	24.40	8.00	30.20	90.2	6.30	7.1	11.1	
HKBCF	HY/2013/01	2017-11-17	Mid-Ebb	Sunny	IS(Mf)11	11:35:00	1.0	Surface	1	1	25.20	8.00	29.70	92.1	6.40	5.2	9.2	
HKBCF	HY/2013/01	2017-11-17	Mid-Ebb	Sunny	IS(Mf)11	11:35:00	1.0	Surface	1	2	24.90	7.90	29.30	92.5	6.50	5.1	8.5	
HKBCF	HY/2013/01	2017-11-17	Mid-Ebb	Sunny	IS(Mf)11	11:35:00	5.9	Middle	2	1	24.80	8.00	30.50	90.5	6.30	5.9	9.0	
HKBCF	HY/2013/01	2017-11-17	Mid-Ebb	Sunny	IS(Mf)11	11:35:00	5.9	Middle	2	2	24.60	8.00	30.20	90.8	6.40	6.0	8.7	
HKBCF	HY/2013/01	2017-11-17	Mid-Ebb	Sunny	IS(Mf)11	11:35:00	10.7	Bottom	3	1	24.70	8.00	30.60	89.3	6.20	8.3	8.1	
HKBCF	HY/2013/01	2017-11-17	Mid-Ebb	Sunny	IS(Mf)11	11:35:00	10.7	Bottom	3	2	24.40	8.00	30.20	89.2	6.30	8.2	9.0	
HKBCF																		

Water Quality Monitoring Data

Project	Works	Date (yyyy-mm-dd)	Tide	Weather Condition	Station	Time	Depth, m	Level	Level_Code	Replicate	Temperature, °C	pH	Salinity, ppt	DO, %	DO, mg/L	Turbidity, NTU	SS, mg/L	Site Observation
HKBCF	HY/2013/01	2017-11-17	Mid-Ebb	Sunny	CS(Mf)5	11:57:00	1.0	Surface	1	2	24.90	8.00	30.60	91.4	6.40	5.7	6.6	
HKBCF	HY/2013/01	2017-11-17	Mid-Ebb	Sunny	CS(Mf)5	11:57:00	5.3	Middle	2	1	24.80	8.00	30.80	86.2	6.00	5.2	8.7	
HKBCF	HY/2013/01	2017-11-17	Mid-Ebb	Sunny	CS(Mf)5	11:57:00	5.3	Middle	2	2	24.60	8.00	31.00	86.1	6.00	5.2	8.6	
HKBCF	HY/2013/01	2017-11-17	Mid-Ebb	Sunny	CS(Mf)5	11:57:00	9.6	Bottom	3	1	24.80	8.00	30.90	85.8	6.00	5.0	7.0	
HKBCF	HY/2013/01	2017-11-17	Mid-Ebb	Sunny	CS(Mf)5	11:57:00	9.6	Bottom	3	2	24.60	8.00	31.10	86.1	6.00	5.0	7.9	
HKBCF	HY/2013/01	2017-11-17	Mid-Ebb	Sunny	SR7	11:42:00	1.0	Surface	1	1	24.90	8.00	30.40	90.5	6.30	7.6	8.0	
HKBCF	HY/2013/01	2017-11-17	Mid-Ebb	Sunny	SR7	11:42:00	1.0	Surface	1	2	24.70	8.00	30.10	90.8	6.40	7.6	6.9	
HKBCF	HY/2013/01	2017-11-17	Mid-Ebb	Sunny	SR7	11:42:00		Middle	2	1								
HKBCF	HY/2013/01	2017-11-17	Mid-Ebb	Sunny	SR7	11:42:00		Middle	2	2								
HKBCF	HY/2013/01	2017-11-17	Mid-Ebb	Sunny	SR7	11:42:00	3.7	Bottom	3	1	24.70	8.00	30.40	89.8	6.30	11.3	12.6	
HKBCF	HY/2013/01	2017-11-17	Mid-Ebb	Sunny	SR7	11:42:00	3.7	Bottom	3	2	24.40	8.00	30.20	89.5	6.30	11.2	11.7	
HKBCF	HY/2013/01	2017-11-17	Mid-Ebb	Sunny	IS17	11:41:00	1.0	Surface	1	1	24.70	8.00	30.30	88.7	6.20	10.9	14.4	
HKBCF	HY/2013/01	2017-11-17	Mid-Ebb	Sunny	IS17	11:41:00	1.0	Surface	1	2	24.60	7.90	30.50	88.3	6.20	10.8	14.3	
HKBCF	HY/2013/01	2017-11-17	Mid-Ebb	Sunny	IS17	11:41:00	4.0	Middle	2	1	24.70	8.00	30.40	88.0	6.20	15.0	15.7	
HKBCF	HY/2013/01	2017-11-17	Mid-Ebb	Sunny	IS17	11:41:00	4.0	Middle	2	2	24.50	7.90	30.60	88.0	6.20	15.0	14.9	
HKBCF	HY/2013/01	2017-11-17	Mid-Ebb	Sunny	IS17	11:41:00	6.9	Bottom	3	1	24.70	8.00	30.40	88.1	6.20	15.0	15.8	
HKBCF	HY/2013/01	2017-11-17	Mid-Ebb	Sunny	IS17	11:41:00	6.9	Bottom	3	2	24.50	7.90	30.60	88.3	6.20	15.0	14.7	
HKBCF	HY/2013/01	2017-11-17	Mid-Ebb	Sunny	IS(Mf)16	11:34:00	1.0	Surface	1	1	24.80	8.00	30.20	91.3	6.40	6.4	9.3	
HKBCF	HY/2013/01	2017-11-17	Mid-Ebb	Sunny	IS(Mf)16	11:34:00	1.0	Surface	1	2	24.60	7.90	30.40	91.0	6.40	6.4	10.1	
HKBCF	HY/2013/01	2017-11-17	Mid-Ebb	Sunny	IS(Mf)16	11:34:00		Middle	2	1								
HKBCF	HY/2013/01	2017-11-17	Mid-Ebb	Sunny	IS(Mf)16	11:34:00		Middle	2	2								
HKBCF	HY/2013/01	2017-11-17	Mid-Ebb	Sunny	IS(Mf)16	11:34:00	4.8	Bottom	3	1	24.70	8.00	30.30	90.0	6.30	6.3	12.6	
HKBCF	HY/2013/01	2017-11-17	Mid-Ebb	Sunny	IS(Mf)16	11:34:00	4.8	Bottom	3	2	24.50	7.90	30.50	90.0	6.30	6.3	13.1	
HKBCF	HY/2013/01	2017-11-17	Mid-Ebb	Sunny	IS8	11:11:00	1.0	Surface	1	1	24.80	8.00	30.30	90.6	6.30	7.3	6.5	
HKBCF	HY/2013/01	2017-11-17	Mid-Ebb	Sunny	IS8	11:11:00	1.0	Surface	1	2	24.60	7.90	30.50	90.5	6.30	7.3	7.3	
HKBCF	HY/2013/01	2017-11-17	Mid-Ebb	Sunny	IS8	11:11:00		Middle	2	1								
HKBCF	HY/2013/01	2017-11-17	Mid-Ebb	Sunny	IS8	11:11:00	3.2	Bottom	3	1	24.80	8.00	30.30	90.7	6.30	6.9	10.5	
HKBCF	HY/2013/01	2017-11-17	Mid-Ebb	Sunny	IS8	11:11:00	3.2	Bottom	3	2	24.60	7.90	30.50	90.7	6.40	6.9	9.2	
HKBCF	HY/2013/01	2017-11-17	Mid-Ebb	Sunny	SR4(N)	11:18:00	1.0	Surface	1	1	24.90	8.00	30.30	89.6	6.20	8.2	9.2	
HKBCF	HY/2013/01	2017-11-17	Mid-Ebb	Sunny	SR4(N)	11:18:00	1.0	Surface	1	2	24.80	7.90	30.40	89.5	6.20	8.2	10.0	
HKBCF	HY/2013/01	2017-11-17	Mid-Ebb	Sunny	SR4(N)	11:18:00		Middle	2	1								
HKBCF	HY/2013/01	2017-11-17	Mid-Ebb	Sunny	SR4(N)	11:18:00		Middle	2	2								
HKBCF	HY/2013/01	2017-11-17	Mid-Ebb	Sunny	SR4(N)	11:18:00	3.5	Bottom	3	1	24.90	8.00	30.20	89.6	6.20	8.8	10.4	
HKBCF	HY/2013/01	2017-11-17	Mid-Ebb	Sunny	SR4(N)	11:18:00	3.5	Bottom	3	2	24.80	7.90	30.40	89.9	6.30	8.7	9.2	
HKBCF	HY/2013/01	2017-11-17	Mid-Ebb	Sunny	IS(Mf)9	11:04:00	1.0	Surface	1	1	24.70	8.00	30.30	90.1	6.30	11.4	10.6	
HKBCF	HY/2013/01	2017-11-17	Mid-Ebb	Sunny	IS(Mf)9	11:04:00	1.0	Surface	1	2	24.60	7.90	30.50	90.0	6.30	11.3	10.2	
HKBCF	HY/2013/01	2017-11-17	Mid-Ebb	Sunny	IS(Mf)9	11:04:00		Middle	2	1								
HKBCF	HY/2013/01	2017-11-17	Mid-Ebb	Sunny	IS(Mf)9	11:04:00		Middle	2	2								
HKBCF	HY/2013/01	2017-11-17	Mid-Ebb	Sunny	IS(Mf)9	11:04:00	2.6	Bottom	3	1	24.60	8.00	30.40	89.7	6.30	12.1	14.0	
HKBCF	HY/2013/01	2017-11-17	Mid-Ebb	Sunny	IS(Mf)9	11:04:00	2.6	Bottom	3	2	24.50	7.90	30.60	90.0	6.30	12.1	12.5	
HKBCF	HY/2013/01	2017-11-17	Mid-Ebb	Sunny	IS7	10:57:00	1.0	Surface	1	1	24.80	8.00	30.50	93.2	6.50	10.3	10.5	
HKBCF	HY/2013/01	2017-11-17	Mid-Ebb	Sunny	IS7	10:57:00	1.0	Surface	1	2	24.60	7.90	30.70	93.1	6.50	10.2	10.1	
HKBCF	HY/2013/01	2017-11-17	Mid-Ebb	Sunny	IS7	10:57:00		Middle	2	1								
HKBCF	HY/2013/01	2017-11-17	Mid-Ebb	Sunny	IS7	10:57:00		Middle	2	2								
HKBCF	HY/2013/01	2017-11-17	Mid-Ebb	Sunny	IS7	10:57:00	2.4	Bottom	3	1	24.70	8.00	30.50	92.6	6.50	12.4	11.4	
HKBCF	HY/2013/01	2017-11-17	Mid-Ebb	Sunny	IS7	10:57:00	2.4	Bottom	3	2	24.50	7.90	30.70	92.8	6.50	12.4	11.5	
HKBCF	HY/2013/01	2017-11-17	Mid-Ebb	Sunny	IS(Mf)6	10:50:00	1.0	Surface	1	1	24.70	8.00	30.70	90.2	6.30	8.4	8.8	
HKBCF	HY/2013/01	2017-11-17	Mid-Ebb	Sunny	IS(Mf)6	10:50:00	1.0	Surface	1	2	24.60	7.90	30.90	90.2	6.30	8.4	7.4	
HKBCF	HY/2013/01	2017-11-17	Mid-Ebb	Sunny	IS(Mf)6	10:50:00		Middle	2	1								
HKBCF	HY/2013/01	2017-11-17	Mid-Ebb	Sunny	IS(Mf)6	10:50:00		Middle	2	2								
HKBCF	HY/2013/01	2017-11-17	Mid-Ebb	Sunny	IS(Mf)6	10:50:00	2.1	Bottom	3	1	24.70	8.00	30.70	90.2	6.30	8.6	13.6	
HKBCF	HY/2013/01	2017-11-17	Mid-Ebb	Sunny	IS(Mf)6	10:50:00	2.1	Bottom	3	2	24.60	7.90	30.90	90.3	6.30	8.6	13.2	
HKBCF	HY/2013/01	2017-11-17	Mid-Ebb	Sunny	IS5	10:43:00	1.0	Surface	1	1	24.70	8.00	30.80	90.6	6.30	8.9	11.4	
HKBCF	HY/2013/01	2017-11-17	Mid-Ebb	Sunny	IS5	10:43:00	1.0	Surface	1	2	24.60	7.90	31.00	90.4	6.30	8.9	11.3	
HKBCF	HY/2013/01	2017-11-17	Mid-Ebb	Sunny	IS5	10:43:00	4.4	Middle	2	1	24.70	8.00	30.80	90.2	6.30	10.6	12.6	
HKBCF	HY/2013/01	2017-11-17	Mid-Ebb	Sunny	IS5	10:43:00	4.4	Middle	2	2	24.50	7.90	31.00	90.1	6.30	10.6	11.9	
HKBCF	HY/2013/01	2017-11-17	Mid-Ebb	Sunny	IS5	10:43:00	7.7	Bottom	3	1	24.70	8.00	30.80	90.5	6.30	9.6	14.7	
HKBCF	HY/2013/01	2017-11-17	Mid-Ebb	Sunny	IS5	10:43:00	7.7	Bottom	3	2	24.50	7.90	31.00	90.7	6.30	9.6	15.1	
HKBCF	HY/2013/01	2017-11-17	Mid-Ebb	Sunny	SR3(N)	10:38:00	1.0	Surface	1	1	24.70	8.00	30.80	90.0	6.30	7.8	6.9	
HKBCF	HY/2013/01	2017-11-17	Mid-Ebb	Sunny	SR3(N)	10:38:00	1.0	Surface	1	2	24.50	7.90	31.00	89.8	6.30	7.7	7.3	
HKBCF	HY/2013/01	2017-11-17	Mid-Ebb	Sunny	SR3(N)	10:38:00		Middle	2	1								
HKBCF	HY/2013/01	2017-11-17	Mid-Ebb	Sunny	SR3(N)	10:38:00		Middle	2	2								
HKBCF	HY/2013/01	2017-11-17	Mid-Ebb	Sunny	SR3(N)	10:38:00	3.0	Bottom	3	1	24.60	8.00	30.80	89.5	6.30	9.0	13.4	
HKBCF	HY/2013/01	2017-11-17	Mid-Ebb	Sunny	SR3(N)	10:38:00	3.0	Bottom	3	2	24.50	7.90	31.00	89.4	6.30	9.0	11.9	
HKBCF	HY/2013/01	2017-11-17	Mid-Flood	Fine	SR10A(N)	4:51:00	1.0	Surface	1	1	24.70	8.00	30.60	86.4	6.00	6.0	9.7	
HKBCF	HY/2013/01	2017-11-17	Mid-Flood	Fine	SR10A(N)	4:51:00	1.0	Surface	1	2	24.50	7.90	30.70	86.3	6.00	6.0	9.2	
HKBCF	HY/2013/01	2017-11-17	Mid-Flood	Fine	SR10A(N)	4:51:00	5.8	Middle	2	1	24.70	8.00	30.60	86.3	6.00	6.4	10.9	
HKBCF	HY/2013/01	2017-11-17	Mid-Flood	Fine	SR10A(N)	4:51:00	5.8	Middle	2	2	24.60	7.90	30.80	86.1	6.00	6.3	10.8	
HKBCF	HY/2013/01	2017-11-17	Mid-Flood	Fine	SR10A(N)	4:51:00	10.6	Bottom	3	1	24.70	8.00	30.60	86.3	6.00	6.1	9.6	
HKBCF	HY/2013/01	2017-11-17	Mid-Flood	Fine	SR10A(N)	4:51:00	10.6	Bottom	3	2	24.60	7.90	30.80	86.1	6.00	6.1	10.5	
HKBCF	HY/2013/01	2017-11-17	Mid-Flood	Fine	SR10B(N2)	5:00:00	1.0	Surface	1	1	24.70	7.90	31.30	83.3	5.80	8.1	11.9	
HKBCF	HY/2013/01	2017-11-17	Mid-Flood	Fine	SR10B(N2)	5:00:00	1.0	Surface	1	2	24.50	7.90	31.50	83.3	5.80	8.0	13.4	



Water Quality Monitoring Data

Project	Works	Date (yyyy-mm-dd)	Tide	Weather Condition	Station	Time	Depth, m	Level	Level_Code	Replicate	Temperature, °C	pH	Salinity, ppt	DO, %	DO, mg/L	Turbidity, NTU	SS, mg/L	Site Observation
HKBCF	HY/2013/01	2017-11-17	Mid-Flood	Fine	SR10B(N2)	5:00:00	3.7	Middle	2	1	24.70	7.90	31.30	83.4	5.80	8.4	11.4	
HKBCF	HY/2013/01	2017-11-17	Mid-Flood	Fine	SR10B(N2)	5:00:00	3.7	Middle	2	2	24.50	7.90	31.50	83.4	5.80	8.4	12.7	
HKBCF	HY/2013/01	2017-11-17	Mid-Flood	Fine	SR10B(N2)	5:00:00	6.4	Bottom	3	1	24.70	7.90	31.30	83.5	5.80	8.4	13.4	
HKBCF	HY/2013/01	2017-11-17	Mid-Flood	Fine	SR10B(N2)	5:00:00	6.4	Bottom	3	2	24.50	7.90	31.50	83.8	5.80	8.4	13.7	
HKBCF	HY/2013/01	2017-11-17	Mid-Flood	Fine	CSA	5:08:00	1.0	Surface	1	1	24.80	8.00	30.00	89.8	6.30	8.0	10.3	
HKBCF	HY/2013/01	2017-11-17	Mid-Flood	Fine	CSA	5:08:00	1.0	Surface	1	2	24.50	7.90	30.00	90.0	6.30	7.8	11.3	
HKBCF	HY/2013/01	2017-11-17	Mid-Flood	Fine	CSA	5:08:00	16.3	Middle	2	1	24.80	8.00	30.20	88.2	6.20	9.4	13.5	
HKBCF	HY/2013/01	2017-11-17	Mid-Flood	Fine	CSA	5:08:00	16.3	Middle	2	2	24.50	7.90	30.10	88.4	6.20	9.4	12.6	
HKBCF	HY/2013/01	2017-11-17	Mid-Flood	Fine	CSA	5:08:00	31.6	Bottom	3	1	24.80	7.90	30.70	85.9	6.00	9.9	15.8	
HKBCF	HY/2013/01	2017-11-17	Mid-Flood	Fine	CSA	5:08:00	31.6	Bottom	3	2	24.50	7.90	30.60	85.3	6.00	9.7	15.6	
HKBCF	HY/2013/01	2017-11-17	Mid-Flood	Fine	CS6	5:11:00	1.0	Surface	1	1	24.70	8.00	32.40	84.3	5.80	6.0	15.2	
HKBCF	HY/2013/01	2017-11-17	Mid-Flood	Fine	CS6	5:11:00	1.0	Surface	1	2	24.70	8.00	30.50	84.3	5.90	5.5	15.8	
HKBCF	HY/2013/01	2017-11-17	Mid-Flood	Fine	CS6	5:11:00	4.9	Middle	2	1	24.70	8.00	32.60	83.2	5.70	6.6	14.5	
HKBCF	HY/2013/01	2017-11-17	Mid-Flood	Fine	CS6	5:11:00	4.9	Middle	2	2	24.70	8.00	30.70	83.3	5.80	6.1	14.7	
HKBCF	HY/2013/01	2017-11-17	Mid-Flood	Fine	CS6	5:11:00	8.8	Bottom	3	1	24.70	8.00	33.00	81.5	5.60	16.6	14.7	
HKBCF	HY/2013/01	2017-11-17	Mid-Flood	Fine	CS6	5:11:00	8.8	Bottom	3	2	24.80	8.00	31.10	82.0	5.70	16.0	15.3	
HKBCF	HY/2013/01	2017-11-17	Mid-Flood	Fine	CS4	6:33:00	1.0	Surface	1	1	24.70	8.00	31.40	83.2	5.80	5.4	8.7	
HKBCF	HY/2013/01	2017-11-17	Mid-Flood	Fine	CS4	6:33:00	1.0	Surface	1	2	24.70	8.00	29.60	83.0	5.80	5.1	7.9	
HKBCF	HY/2013/01	2017-11-17	Mid-Flood	Fine	CS4	6:33:00	9.8	Middle	2	1	24.70	8.00	32.40	81.3	5.60	17.1	10.1	
HKBCF	HY/2013/01	2017-11-17	Mid-Flood	Fine	CS4	6:33:00	9.8	Middle	2	2	24.80	8.00	30.60	81.1	5.70	16.0	11.8	
HKBCF	HY/2013/01	2017-11-17	Mid-Flood	Fine	CS4	6:33:00	18.6	Bottom	3	1	24.70	8.00	32.50	81.6	5.60	27.3	10.1	
HKBCF	HY/2013/01	2017-11-17	Mid-Flood	Fine	CS4	6:33:00	18.6	Bottom	3	2	24.80	8.00	30.60	81.6	5.70	31.8	11.4	
HKBCF	HY/2013/01	2017-11-17	Mid-Flood	Fine	SR6	7:05:00	1.0	Surface	1	1	24.70	7.90	28.10	86.6	6.10	11.9	14.1	
HKBCF	HY/2013/01	2017-11-17	Mid-Flood	Fine	SR6	7:05:00	1.0	Surface	1	2	24.50	7.90	28.00	86.1	6.10	11.6	14.4	
HKBCF	HY/2013/01	2017-11-17	Mid-Flood	Fine	SR6	7:05:00		Middle	2	1								
HKBCF	HY/2013/01	2017-11-17	Mid-Flood	Fine	SR6	7:05:00		Middle	2	2								
HKBCF	HY/2013/01	2017-11-17	Mid-Flood	Fine	SR6	7:05:00	3.7	Bottom	3	1	24.70	7.90	28.50	89.2	6.30	11.8	13.0	
HKBCF	HY/2013/01	2017-11-17	Mid-Flood	Fine	SR6	7:05:00	3.7	Bottom	3	2	24.50	7.90	28.50	88.2	6.30	11.8	14.7	
HKBCF	HY/2013/01	2017-11-17	Mid-Flood	Fine	CS(Mf)3(N)	6:41:00	1.0	Surface	1	1	24.80	7.90	28.50	85.5	6.00	9.2	10.4	
HKBCF	HY/2013/01	2017-11-17	Mid-Flood	Fine	CS(Mf)3(N)	6:41:00	1.0	Surface	1	2	24.50	7.80	28.30	85.6	6.10	9.4	11.5	
HKBCF	HY/2013/01	2017-11-17	Mid-Flood	Fine	CS(Mf)3(N)	6:41:00	3.8	Middle	2	1	24.80	7.90	28.50	85.3	6.00	10.5	11.0	
HKBCF	HY/2013/01	2017-11-17	Mid-Flood	Fine	CS(Mf)3(N)	6:41:00	3.8	Middle	2	2	24.50	7.80	28.30	85.2	6.00	10.7	12.9	
HKBCF	HY/2013/01	2017-11-17	Mid-Flood	Fine	CS(Mf)3(N)	6:41:00	6.5	Bottom	3	1	24.80	7.90	28.60	85.1	6.00	20.9	18.6	
HKBCF	HY/2013/01	2017-11-17	Mid-Flood	Fine	CS(Mf)3(N)	6:41:00	6.5	Bottom	3	2	24.60	7.90	28.50	85.0	6.00	20.9	19.9	
HKBCF	HY/2013/01	2017-11-17	Mid-Flood	Fine	SR5(N)	6:05:00	1.0	Surface	1	1	24.80	7.90	29.70	88.9	6.20	6.9	9.9	
HKBCF	HY/2013/01	2017-11-17	Mid-Flood	Fine	SR5(N)	6:05:00	1.0	Surface	1	2	24.50	7.90	29.40	89.0	6.30	7.1	10.6	
HKBCF	HY/2013/01	2017-11-17	Mid-Flood	Fine	SR5(N)	6:05:00	4.8	Middle	2	1	24.70	8.00	30.30	89.0	6.20	17.5	25.9	
HKBCF	HY/2013/01	2017-11-17	Mid-Flood	Fine	SR5(N)	6:05:00	4.8	Middle	2	2	24.40	7.90	29.90	89.1	6.30	17.0	24.0	
HKBCF	HY/2013/01	2017-11-17	Mid-Flood	Fine	SR5(N)	6:05:00	8.5	Bottom	3	1	24.70	8.00	30.40	88.2	6.20	21.2	28.9	
HKBCF	HY/2013/01	2017-11-17	Mid-Flood	Fine	SR5(N)	6:05:00	8.5	Bottom	3	2	24.40	7.90	30.00	88.6	6.20	21.3	27.4	
HKBCF	HY/2013/01	2017-11-17	Mid-Flood	Fine	IS10(N)	5:55:00	1.0	Surface	1	1	24.70	8.00	30.50	89.9	6.30	11.0	9.3	
HKBCF	HY/2013/01	2017-11-17	Mid-Flood	Fine	IS10(N)	5:55:00	1.0	Surface	1	2	24.40	8.00	30.10	90.0	6.30	11.0	9.4	
HKBCF	HY/2013/01	2017-11-17	Mid-Flood	Fine	IS10(N)	5:55:00	6.3	Middle	2	1	24.70	8.00	30.60	90.1	6.30	16.5	24.5	
HKBCF	HY/2013/01	2017-11-17	Mid-Flood	Fine	IS10(N)	5:55:00	6.3	Middle	2	2	24.40	8.00	30.20	89.8	6.30	16.1	23.5	
HKBCF	HY/2013/01	2017-11-17	Mid-Flood	Fine	IS10(N)	5:55:00	11.5	Bottom	3	1	24.70	8.00	30.60	89.6	6.30	20.2	25.8	
HKBCF	HY/2013/01	2017-11-17	Mid-Flood	Fine	IS10(N)	5:55:00	11.5	Bottom	3	2	24.40	8.00	30.20	89.1	6.30	20.3	24.0	
HKBCF	HY/2013/01	2017-11-17	Mid-Flood	Fine	IS(Mf)11	5:47:00	1.0	Surface	1	1	24.60	8.00	30.00	89.2	6.30	7.8	11.1	
HKBCF	HY/2013/01	2017-11-17	Mid-Flood	Fine	IS(Mf)11	5:47:00	1.0	Surface	1	2	24.40	7.90	29.90	89.3	6.30	7.3	10.6	
HKBCF	HY/2013/01	2017-11-17	Mid-Flood	Fine	IS(Mf)11	5:47:00	5.8	Middle	2	1	24.60	8.00	30.00	89.0	6.20	8.8	13.1	
HKBCF	HY/2013/01	2017-11-17	Mid-Flood	Fine	IS(Mf)11	5:47:00	5.8	Middle	2	2	24.40	7.90	29.90	88.8	6.30	8.6	11.3	
HKBCF	HY/2013/01	2017-11-17	Mid-Flood	Fine	IS(Mf)11	5:47:00	10.6	Bottom	3	1	24.60	8.00	30.20	89.4	6.30	12.3	12.7	
HKBCF	HY/2013/01	2017-11-17	Mid-Flood	Fine	IS(Mf)11	5:47:00	10.6	Bottom	3	2	24.40	7.90	30.10	88.9	6.30	12.0	13.7	
HKBCF	HY/2013/01	2017-11-17	Mid-Flood	Fine	CS(Mf)5	5:25:00	1.0	Surface	1	1	24.70	8.00	30.30	88.8	6.20	8.1	9.5	
HKBCF	HY/2013/01	2017-11-17	Mid-Flood	Fine	CS(Mf)5	5:25:00	1.0	Surface	1	2	24.60	8.00	30.50	88.6	6.20	8.1	8.5	
HKBCF	HY/2013/01	2017-11-17	Mid-Flood	Fine	CS(Mf)5	5:25:00	4.8	Middle	2	1	24.70	8.00	30.50	87.8	6.10	17.8	10.0	
HKBCF	HY/2013/01	2017-11-17	Mid-Flood	Fine	CS(Mf)5	5:25:00	4.8	Middle	2	2	24.50	8.00	30.70	87.6	6.10	17.7	9.3	
HKBCF	HY/2013/01	2017-11-17	Mid-Flood	Fine	CS(Mf)5	5:25:00	8.6	Bottom	3	1	24.70	8.00	30.50	87.7	6.10	18.3	13.8	
HKBCF	HY/2013/01	2017-11-17	Mid-Flood	Fine	CS(Mf)5	5:25:00	8.6	Bottom	3	2	24.50	8.00	30.70	87.7	6.10	18.3	12.4	
HKBCF	HY/2013/01	2017-11-17	Mid-Flood	Fine	SR7	5:40:00	1.0	Surface	1	1	24.80	7.90	29.60	89.4	6.30	10.0	12.2	
HKBCF	HY/2013/01	2017-11-17	Mid-Flood	Fine	SR7	5:40:00	1.0	Surface	1	2	24.50	7.90	29.60	89.3	6.30	9.8	11.8	
HKBCF	HY/2013/01	2017-11-17	Mid-Flood	Fine	SR7	5:40:00		Middle	2	1								
HKBCF	HY/2013/01	2017-11-17	Mid-Flood	Fine	SR7	5:40:00		Middle	2	2								
HKBCF	HY/2013/01	2017-11-17	Mid-Flood	Fine	SR7	5:40:00	3.8	Bottom	3	1	24.70	8.00	30.10	89.4	6.30	16.0	13.1	
HKBCF	HY/2013/01	2017-11-17	Mid-Flood	Fine	SR7	5:40:00	3.8	Bottom	3	2	24.40	7.90	30.10	89.4	6.30	15.7	12.7	
HKBCF	HY/2013/01	2017-11-17	Mid-Flood	Fine	IS17	5:46:00	1.0	Surface	1	1	24.60	8.00	30.20	89.3	6.30	7.6	12.3	
HKBCF	HY/2013/01	2017-11-17	Mid-Flood	Fine	IS17	5:46:00	1.0	Surface	1	2	24.50	8.00	30.40	89.1	6.30	7.6	12.8	
HKBCF	HY/2013/01	2017-11-17	Mid-Flood	Fine	IS17	5:46:00	3.6	Middle	2	1	24.60	8.00	30.30	88.6	6.20	7.3	12.8	
HKBCF	HY/2013/01	2017-11-17	Mid-Flood	Fine	IS17	5:46:00	3.6	Middle	2	2	24.50	7.90	30.50	88.6	6.20	7.3	12.9	
HKBCF	HY/2013/01	2017-11-17	Mid-Flood	Fine	IS17	5:46:00	6.2	Bottom	3	1	24.60	8.00	30.40	88.4	6.20	7.0	12.4	
HKBCF	HY/2013/01	2017-11-17	Mid-Flood	Fine	IS17	5:46:00	6.2	Bottom	3	2	24.50	8.00	30.60	90.0	6.30	7.0	11.8	
HKBCF	HY/2013/01	2017-11-17	Mid-Flood	Fine	IS(Mf)16	5:53:00	1.0	Surface	1	1	24.60	8.00	30.30	87.0	6.10	10.3	9.5	
HKBCF	HY/2013/01	2017-11-17	Mid-Flood	Fine	IS(Mf)16	5:53:00	1.0	Surface	1	2	24.40	7.90	30.50	87.1	6.10			



Water Quality Monitoring Data

Project	Works	Date (yyyy-mm-dd)	Tide	Weather Condition	Station	Time	Depth, m	Level	Level_Code	Replicate	Temperature, °C	pH	Salinity, ppt	DO, %	DO, mg/L	Turbidity, NTU	SS, mg/L	Site Observation
HKBCF	HY/2013/01	2017-11-17	Mid-Flood	Fine	IS(Mf)16	5:53:00		Middle	2	2								
HKBCF	HY/2013/01	2017-11-17	Mid-Flood	Fine	IS(Mf)16	5:53:00	4.6	Bottom	3	1	24.60	8.00	30.30	87.0	6.10	8.4	11.6	
HKBCF	HY/2013/01	2017-11-17	Mid-Flood	Fine	IS(Mf)16	5:53:00	4.6	Bottom	3	2	24.40	8.00	30.50	87.3	6.10	8.4	10.8	
HKBCF	HY/2013/01	2017-11-17	Mid-Flood	Fine	IS8	6:16:00	1.0	Surface	1	1	24.50	8.00	30.30	87.8	6.20	8.5	12.1	
HKBCF	HY/2013/01	2017-11-17	Mid-Flood	Fine	IS8	6:16:00	1.0	Surface	1	2	24.40	7.90	30.50	88.0	6.20	8.4	12.8	
HKBCF	HY/2013/01	2017-11-17	Mid-Flood	Fine	IS8	6:16:00		Middle	2	1								
HKBCF	HY/2013/01	2017-11-17	Mid-Flood	Fine	IS8	6:16:00		Middle	2	2								
HKBCF	HY/2013/01	2017-11-17	Mid-Flood	Fine	IS8	6:16:00	2.7	Bottom	3	1	24.50	8.00	30.30	88.3	6.20	8.7	14.4	
HKBCF	HY/2013/01	2017-11-17	Mid-Flood	Fine	IS8	6:16:00	2.7	Bottom	3	2	24.40	7.90	30.50	88.4	6.20	8.7	13.8	
HKBCF	HY/2013/01	2017-11-17	Mid-Flood	Fine	SR4(N)	6:12:00	1.0	Surface	1	1	24.60	8.00	30.30	85.4	6.00	9.2	11.3	
HKBCF	HY/2013/01	2017-11-17	Mid-Flood	Fine	SR4(N)	6:12:00	1.0	Surface	1	2	24.40	7.90	30.50	85.6	6.00	9.2	12.1	
HKBCF	HY/2013/01	2017-11-17	Mid-Flood	Fine	SR4(N)	6:12:00		Middle	2	1								
HKBCF	HY/2013/01	2017-11-17	Mid-Flood	Fine	SR4(N)	6:12:00		Middle	2	2								
HKBCF	HY/2013/01	2017-11-17	Mid-Flood	Fine	SR4(N)	6:12:00	2.5	Bottom	3	1	24.60	8.00	30.30	86.2	6.00	8.9	13.1	
HKBCF	HY/2013/01	2017-11-17	Mid-Flood	Fine	SR4(N)	6:12:00	2.5	Bottom	3	2	24.40	7.90	30.50	86.6	6.10	8.8	13.4	
HKBCF	HY/2013/01	2017-11-17	Mid-Flood	Fine	IS(Mf)9	6:23:00	1.0	Surface	1	1	24.50	8.00	30.50	89.5	6.30	16.2	17.1	
HKBCF	HY/2013/01	2017-11-17	Mid-Flood	Fine	IS(Mf)9	6:23:00	1.0	Surface	1	2	24.40	8.00	30.70	89.4	6.30	16.2	17.8	
HKBCF	HY/2013/01	2017-11-17	Mid-Flood	Fine	IS(Mf)9	6:23:00		Middle	2	1								
HKBCF	HY/2013/01	2017-11-17	Mid-Flood	Fine	IS(Mf)9	6:23:00		Middle	2	2								
HKBCF	HY/2013/01	2017-11-17	Mid-Flood	Fine	IS(Mf)9	6:23:00	2.1	Bottom	3	1	24.50	8.00	30.50	89.6	6.30	16.1	20.6	
HKBCF	HY/2013/01	2017-11-17	Mid-Flood	Fine	IS(Mf)9	6:23:00	2.1	Bottom	3	2	24.40	8.00	30.70	89.6	6.30	16.1	22.1	
HKBCF	HY/2013/01	2017-11-17	Mid-Flood	Fine	IS7	6:33:00	1.0	Surface	1	1	24.40	8.00	30.50	90.0	6.30	7.7	7.5	
HKBCF	HY/2013/01	2017-11-17	Mid-Flood	Fine	IS7	6:33:00	1.0	Surface	1	2	24.30	8.00	30.70	90.0	6.30	7.6	8.7	
HKBCF	HY/2013/01	2017-11-17	Mid-Flood	Fine	IS7	6:33:00		Middle	2	1								
HKBCF	HY/2013/01	2017-11-17	Mid-Flood	Fine	IS7	6:33:00		Middle	2	2								
HKBCF	HY/2013/01	2017-11-17	Mid-Flood	Fine	IS7	6:33:00	2.0	Bottom	3	1	24.40	8.00	30.50	90.6	6.40	7.8	12.6	
HKBCF	HY/2013/01	2017-11-17	Mid-Flood	Fine	IS7	6:33:00	2.0	Bottom	3	2	24.30	8.00	30.70	90.6	6.40	7.8	11.6	
HKBCF	HY/2013/01	2017-11-17	Mid-Flood	Fine	IS(Mf)6	6:40:00		Surface	1	1								
HKBCF	HY/2013/01	2017-11-17	Mid-Flood	Fine	IS(Mf)6	6:40:00		Surface	1	2								
HKBCF	HY/2013/01	2017-11-17	Mid-Flood	Fine	IS(Mf)6	6:40:00	1.3	Middle	2	1	24.50	8.00	30.60	90.5	6.30	9.0	12.1	
HKBCF	HY/2013/01	2017-11-17	Mid-Flood	Fine	IS(Mf)6	6:40:00	1.3	Middle	2	2	24.30	8.00	30.80	90.7	6.40	9.0	11.7	
HKBCF	HY/2013/01	2017-11-17	Mid-Flood	Fine	IS(Mf)6	6:40:00		Bottom	3	1								
HKBCF	HY/2013/01	2017-11-17	Mid-Flood	Fine	IS(Mf)6	6:40:00		Bottom	3	2								
HKBCF	HY/2013/01	2017-11-17	Mid-Flood	Fine	IS5	6:52:00	1.0	Surface	1	1	24.50	8.00	30.70	90.0	6.30	8.3	9.0	
HKBCF	HY/2013/01	2017-11-17	Mid-Flood	Fine	IS5	6:52:00	1.0	Surface	1	2	24.30	7.90	30.90	89.6	6.30	8.3	9.2	
HKBCF	HY/2013/01	2017-11-17	Mid-Flood	Fine	IS5	6:52:00	4.1	Middle	2	1	24.50	8.00	30.70	89.6	6.30	9.2	16.0	
HKBCF	HY/2013/01	2017-11-17	Mid-Flood	Fine	IS5	6:52:00	4.1	Middle	2	2	24.40	7.90	30.90	89.3	6.30	9.2	16.1	
HKBCF	HY/2013/01	2017-11-17	Mid-Flood	Fine	IS5	6:52:00	7.1	Bottom	3	1	24.50	8.00	30.80	89.6	6.30	9.6	14.6	
HKBCF	HY/2013/01	2017-11-17	Mid-Flood	Fine	IS5	6:52:00	7.1	Bottom	3	2	24.40	8.00	31.00	89.3	6.30	9.5	14.4	
HKBCF	HY/2013/01	2017-11-17	Mid-Flood	Fine	SR3(N)	7:02:00	1.0	Surface	1	1	24.50	8.00	30.70	89.0	6.20	11.0	10.4	
HKBCF	HY/2013/01	2017-11-17	Mid-Flood	Fine	SR3(N)	7:02:00	1.0	Surface	1	2	24.40	7.90	30.90	88.8	6.20	11.0	9.5	
HKBCF	HY/2013/01	2017-11-17	Mid-Flood	Fine	SR3(N)	7:02:00		Middle	2	1								
HKBCF	HY/2013/01	2017-11-17	Mid-Flood	Fine	SR3(N)	7:02:00		Middle	2	2								
HKBCF	HY/2013/01	2017-11-17	Mid-Flood	Fine	SR3(N)	7:02:00	2.5	Bottom	3	1	24.50	8.00	30.70	89.0	6.20	13.8	11.8	
HKBCF	HY/2013/01	2017-11-17	Mid-Flood	Fine	SR3(N)	7:02:00	2.5	Bottom	3	2	24.40	7.90	30.90	89.2	6.30	13.7	10.8	
HKBCF	HY/2013/01	2017-11-20	Mid-Ebb	Cloudy	SR10A(N)	14:24:00	1.0	Surface	1	1	24.10	7.90	31.60	83.7	5.90	7.2	7.2	
HKBCF	HY/2013/01	2017-11-20	Mid-Ebb	Cloudy	SR10A(N)	14:24:00	1.0	Surface	1	2	24.30	7.80	31.40	83.8	5.90	7.3	7.2	
HKBCF	HY/2013/01	2017-11-20	Mid-Ebb	Cloudy	SR10A(N)	14:24:00	6.0	Middle	2	1	24.10	7.90	31.60	84.3	5.90	5.8	8.5	
HKBCF	HY/2013/01	2017-11-20	Mid-Ebb	Cloudy	SR10A(N)	14:24:00	6.0	Middle	2	2	24.30	7.80	31.40	83.9	5.90	5.8	9.0	
HKBCF	HY/2013/01	2017-11-20	Mid-Ebb	Cloudy	SR10A(N)	14:24:00	11.0	Bottom	3	1	24.10	7.90	31.60	85.1	6.00	6.0	11.3	
HKBCF	HY/2013/01	2017-11-20	Mid-Ebb	Cloudy	SR10A(N)	14:24:00	11.0	Bottom	3	2	24.30	7.80	31.40	84.3	5.90	6.0	13.0	
HKBCF	HY/2013/01	2017-11-20	Mid-Ebb	Cloudy	SR10B(N2)	14:18:00	1.0	Surface	1	1	24.20	7.90	31.60	83.2	5.80	9.4	13.1	
HKBCF	HY/2013/01	2017-11-20	Mid-Ebb	Cloudy	SR10B(N2)	14:18:00	1.0	Surface	1	2	24.30	7.80	31.40	83.0	5.80	9.5	14.2	
HKBCF	HY/2013/01	2017-11-20	Mid-Ebb	Cloudy	SR10B(N2)	14:18:00	4.2	Middle	2	1	24.20	7.90	31.60	83.8	5.90	10.0	15.0	
HKBCF	HY/2013/01	2017-11-20	Mid-Ebb	Cloudy	SR10B(N2)	14:18:00	4.2	Middle	2	2	24.30	7.80	31.40	83.2	5.80	10.0	15.2	
HKBCF	HY/2013/01	2017-11-20	Mid-Ebb	Cloudy	SR10B(N2)	14:18:00	7.4	Bottom	3	1	24.20	7.90	31.60	84.6	5.90	10.0	16.0	
HKBCF	HY/2013/01	2017-11-20	Mid-Ebb	Cloudy	SR10B(N2)	14:18:00	7.4	Bottom	3	2	24.30	7.80	31.40	83.8	5.90	10.1	15.0	
HKBCF	HY/2013/01	2017-11-20	Mid-Ebb	Cloudy	CSA	13:56:00	1.0	Surface	1	1	24.30	7.90	31.40	83.9	5.90	4.3	8.4	
HKBCF	HY/2013/01	2017-11-20	Mid-Ebb	Cloudy	CSA	13:56:00	1.0	Surface	1	2	24.10	7.90	31.20	84.0	5.90	4.6	7.2	
HKBCF	HY/2013/01	2017-11-20	Mid-Ebb	Cloudy	CSA	13:56:00	15.4	Middle	2	1	24.40	7.90	31.60	82.7	5.80	7.7	8.4	
HKBCF	HY/2013/01	2017-11-20	Mid-Ebb	Cloudy	CSA	13:56:00	15.4	Middle	2	2	24.10	7.90	31.30	82.1	5.80	7.9	9.4	
HKBCF	HY/2013/01	2017-11-20	Mid-Ebb	Cloudy	CSA	13:56:00	29.8	Bottom	3	1	24.40	7.90	31.60	83.5	5.80	7.1	12.1	
HKBCF	HY/2013/01	2017-11-20	Mid-Ebb	Cloudy	CSA	13:56:00	29.8	Bottom	3	2	24.10	7.90	31.40	82.1	5.80	8.0	13.9	
HKBCF	HY/2013/01	2017-11-20	Mid-Ebb	Cloudy	CS6	13:57:00	1.0	Surface	1	1	24.40	8.00	31.60	79.2	5.50	3.3	7.9	
HKBCF	HY/2013/01	2017-11-20	Mid-Ebb	Cloudy	CS6	13:57:00	1.0	Surface	1	2	24.30	8.00	31.60	79.2	5.50	3.3	7.8	
HKBCF	HY/2013/01	2017-11-20	Mid-Ebb	Cloudy	CS6	13:57:00	5.0	Middle	2	1	24.40	8.00	31.60	78.4	5.50	4.4	7.6	
HKBCF	HY/2013/01	2017-11-20	Mid-Ebb	Cloudy	CS6	13:57:00	5.0	Middle	2	2	24.30	8.00	31.60	78.4	5.50	4.4	7.0	
HKBCF	HY/2013/01	2017-11-20	Mid-Ebb	Cloudy	CS6	13:57:00	8.9	Bottom	3	1	24.40	8.00	31.70	78.0	5.40	6.0	8.6	
HKBCF	HY/2013/01	2017-11-20	Mid-Ebb	Cloudy	CS6	13:57:00	8.9	Bottom	3	2	24.40	8.00	31.70	78.0	5.40	6.0	9.9	
HKBCF	HY/2013/01	2017-11-20	Mid-Ebb	Cloudy	CS4	12:35:00	1.0	Surface	1	1	24.10	8.00	30.40	83.9	5.90	5.8	10.0	
HKBCF	HY/2013/01	2017-11-20	Mid-Ebb	Cloudy	CS4	12:35:00	1.0	Surface	1	2	24.10	8.00	30.40	83.9	5.90	5.8	9.0	
HKBCF	HY/2013/01	2017-11-20	Mid-Ebb	Cloudy	CS4	12:35:00	10.1	Middle	2	1	24.20	8.00	30.60	83.3	5.90	7.2	12.7	
HKBCF	HY/2013/01	2017-11-20	Mid-Ebb	Cloudy	CS4	12:35:00	10.1	Middle	2	2	24.10	8.00	30.60	83.3	5.90	7.2	13.0	

Water Quality Monitoring Data

Project	Works	Date (yyyy-mm-dd)	Tide	Weather Condition	Station	Time	Depth, m	Level	Level_Code	Replicate	Temperature, °C	pH	Salinity, ppt	DO, %	DO, mg/L	Turbidity, NTU	SS, mg/L	Site Observation
HKBCF	HY/2013/01	2017-11-20	Mid-Ebb	Cloudy	CS4	12:35:00	19.1	Bottom	3	1	24.20	8.00	30.70	82.9	5.80	13.0	14.9	
HKBCF	HY/2013/01	2017-11-20	Mid-Ebb	Cloudy	CS4	12:35:00	19.1	Bottom	3	2	24.10	8.00	30.70	82.9	5.80	13.0	16.2	
HKBCF	HY/2013/01	2017-11-20	Mid-Ebb	Cloudy	SR6	12:29:00	1.0	Surface	1	1	23.60	8.00	30.70	95.1	6.80	15.0	14.3	
HKBCF	HY/2013/01	2017-11-20	Mid-Ebb	Cloudy	SR6	12:29:00	1.0	Surface	1	2	23.40	8.00	30.70	94.3	6.70	15.4	15.6	
HKBCF	HY/2013/01	2017-11-20	Mid-Ebb	Cloudy	SR6	12:29:00		Middle	2	1								
HKBCF	HY/2013/01	2017-11-20	Mid-Ebb	Cloudy	SR6	12:29:00		Middle	2	2								
HKBCF	HY/2013/01	2017-11-20	Mid-Ebb	Cloudy	SR6	12:29:00	3.5	Bottom	3	1	23.80	8.00	31.40	99.0	7.00	22.8	17.5	
HKBCF	HY/2013/01	2017-11-20	Mid-Ebb	Cloudy	SR6	12:29:00	3.5	Bottom	3	2	23.60	8.00	31.10	96.3	6.80	23.7	18.4	
HKBCF	HY/2013/01	2017-11-20	Mid-Ebb	Cloudy	CS(Mf)3(N)	12:47:00	1.0	Surface	1	1	23.90	8.00	29.30	91.0	6.50	12.8	18.0	
HKBCF	HY/2013/01	2017-11-20	Mid-Ebb	Cloudy	CS(Mf)3(N)	12:47:00	1.0	Surface	1	2	23.60	8.00	29.50	90.7	6.50	13.0	19.8	
HKBCF	HY/2013/01	2017-11-20	Mid-Ebb	Cloudy	CS(Mf)3(N)	12:47:00	3.8	Middle	2	1	23.90	8.00	29.60	91.1	6.50	16.0	20.8	
HKBCF	HY/2013/01	2017-11-20	Mid-Ebb	Cloudy	CS(Mf)3(N)	12:47:00	3.8	Middle	2	2	23.70	8.00	29.80	90.7	6.50	15.9	19.6	
HKBCF	HY/2013/01	2017-11-20	Mid-Ebb	Cloudy	CS(Mf)3(N)	12:47:00	6.6	Bottom	3	1	23.90	8.00	30.20	92.2	6.50	18.9	20.9	
HKBCF	HY/2013/01	2017-11-20	Mid-Ebb	Cloudy	CS(Mf)3(N)	12:47:00	6.6	Bottom	3	2	23.70	8.00	30.20	91.2	6.50	18.2	22.2	
HKBCF	HY/2013/01	2017-11-20	Mid-Ebb	Cloudy	SR5(N)	13:14:00	1.0	Surface	1	1	24.10	8.00	30.10	88.8	6.30	8.0	12.8	
HKBCF	HY/2013/01	2017-11-20	Mid-Ebb	Cloudy	SR5(N)	13:14:00	1.0	Surface	1	2	23.80	8.00	30.00	88.4	6.30	8.2	13.2	
HKBCF	HY/2013/01	2017-11-20	Mid-Ebb	Cloudy	SR5(N)	13:14:00	5.1	Middle	2	1	24.10	8.00	30.10	88.7	6.30	9.2	13.9	
HKBCF	HY/2013/01	2017-11-20	Mid-Ebb	Cloudy	SR5(N)	13:14:00	5.1	Middle	2	2	23.90	8.00	30.10	87.7	6.20	9.8	12.2	
HKBCF	HY/2013/01	2017-11-20	Mid-Ebb	Cloudy	SR5(N)	13:14:00	9.1	Bottom	3	1	24.20	7.90	30.20	91.0	6.40	10.3	14.0	
HKBCF	HY/2013/01	2017-11-20	Mid-Ebb	Cloudy	SR5(N)	13:14:00	9.1	Bottom	3	2	23.90	7.90	30.20	89.3	6.30	10.8	15.3	
HKBCF	HY/2013/01	2017-11-20	Mid-Ebb	Cloudy	IS10(N)	13:19:00	1.0	Surface	1	1	24.00	8.00	30.40	89.7	6.40	7.3	9.6	
HKBCF	HY/2013/01	2017-11-20	Mid-Ebb	Cloudy	IS10(N)	13:19:00	1.0	Surface	1	2	23.70	8.00	30.10	89.4	6.40	7.6	8.0	
HKBCF	HY/2013/01	2017-11-20	Mid-Ebb	Cloudy	IS10(N)	13:19:00	6.1	Middle	2	1	24.10	8.00	30.40	90.3	6.40	10.7	10.7	
HKBCF	HY/2013/01	2017-11-20	Mid-Ebb	Cloudy	IS10(N)	13:19:00	6.1	Middle	2	2	23.80	8.00	30.20	89.1	6.30	10.2	9.0	
HKBCF	HY/2013/01	2017-11-20	Mid-Ebb	Cloudy	IS10(N)	13:19:00	11.1	Bottom	3	1	24.10	8.00	30.40	93.7	6.60	13.8	10.7	
HKBCF	HY/2013/01	2017-11-20	Mid-Ebb	Cloudy	IS10(N)	13:19:00	11.1	Bottom	3	2	23.80	8.00	30.20	91.8	6.50	13.4	10.6	
HKBCF	HY/2013/01	2017-11-20	Mid-Ebb	Cloudy	IS(Mf)11	13:25:00	1.0	Surface	1	1	24.00	8.00	30.30	90.1	6.40	9.6	11.4	
HKBCF	HY/2013/01	2017-11-20	Mid-Ebb	Cloudy	IS(Mf)11	13:25:00	1.0	Surface	1	2	23.80	8.00	29.90	89.3	6.40	9.5	11.8	
HKBCF	HY/2013/01	2017-11-20	Mid-Ebb	Cloudy	IS(Mf)11	13:25:00	5.7	Middle	2	1	24.00	8.00	30.30	91.4	6.50	12.4	10.5	
HKBCF	HY/2013/01	2017-11-20	Mid-Ebb	Cloudy	IS(Mf)11	13:25:00	5.7	Middle	2	2	23.80	8.00	29.90	89.8	6.40	12.5	11.2	
HKBCF	HY/2013/01	2017-11-20	Mid-Ebb	Cloudy	IS(Mf)11	13:25:00	10.3	Bottom	3	1	24.00	8.00	30.30	94.8	6.70	14.6	12.6	
HKBCF	HY/2013/01	2017-11-20	Mid-Ebb	Cloudy	IS(Mf)11	13:25:00	10.3	Bottom	3	2	23.80	8.00	30.00	92.1	6.60	15.0	13.7	
HKBCF	HY/2013/01	2017-11-20	Mid-Ebb	Cloudy	CS(Mf)5	13:47:00	1.0	Surface	1	1	23.90	8.00	30.90	85.3	6.00	6.5	6.6	
HKBCF	HY/2013/01	2017-11-20	Mid-Ebb	Cloudy	CS(Mf)5	13:47:00	1.0	Surface	1	2	24.10	7.80	30.80	86.8	6.10	6.5	6.2	
HKBCF	HY/2013/01	2017-11-20	Mid-Ebb	Cloudy	CS(Mf)5	13:47:00	6.1	Middle	2	1	24.10	7.90	31.30	84.3	5.90	6.2	8.1	
HKBCF	HY/2013/01	2017-11-20	Mid-Ebb	Cloudy	CS(Mf)5	13:47:00	6.1	Middle	2	2	24.30	7.90	31.10	84.0	5.90	6.3	9.3	
HKBCF	HY/2013/01	2017-11-20	Mid-Ebb	Cloudy	CS(Mf)5	13:47:00	11.1	Bottom	3	1	24.10	7.90	31.40	84.7	6.00	6.0	8.0	
HKBCF	HY/2013/01	2017-11-20	Mid-Ebb	Cloudy	CS(Mf)5	13:47:00	11.1	Bottom	3	2	24.30	7.90	31.10	84.2	5.90	6.0	7.6	
HKBCF	HY/2013/01	2017-11-20	Mid-Ebb	Cloudy	SR7	13:33:00	1.0	Surface	1	1	24.10	8.00	30.50	89.2	6.30	6.7	11.6	
HKBCF	HY/2013/01	2017-11-20	Mid-Ebb	Cloudy	SR7	13:33:00	1.0	Surface	1	2	23.80	7.90	30.20	88.6	6.30	7.1	11.7	
HKBCF	HY/2013/01	2017-11-20	Mid-Ebb	Cloudy	SR7	13:33:00		Middle	2	1								
HKBCF	HY/2013/01	2017-11-20	Mid-Ebb	Cloudy	SR7	13:33:00		Middle	2	2								
HKBCF	HY/2013/01	2017-11-20	Mid-Ebb	Cloudy	SR7	13:33:00	3.8	Bottom	3	1	24.10	8.00	30.70	96.1	6.80	9.2	11.9	
HKBCF	HY/2013/01	2017-11-20	Mid-Ebb	Cloudy	SR7	13:33:00	3.8	Bottom	3	2	23.90	7.90	30.30	94.0	6.70	7.6	11.4	
HKBCF	HY/2013/01	2017-11-20	Mid-Ebb	Cloudy	IS17	13:31:00	1.0	Surface	1	1	23.90	8.00	30.40	86.2	6.10	8.0	9.0	
HKBCF	HY/2013/01	2017-11-20	Mid-Ebb	Cloudy	IS17	13:31:00	1.0	Surface	1	2	24.10	7.80	30.20	86.3	6.10	8.0	7.7	
HKBCF	HY/2013/01	2017-11-20	Mid-Ebb	Cloudy	IS17	13:31:00	4.3	Middle	2	1	24.00	8.00	30.60	86.0	6.10	8.1	8.2	
HKBCF	HY/2013/01	2017-11-20	Mid-Ebb	Cloudy	IS17	13:31:00	4.3	Middle	2	2	24.20	7.80	30.40	85.7	6.00	8.2	7.8	
HKBCF	HY/2013/01	2017-11-20	Mid-Ebb	Cloudy	IS17	13:31:00	7.5	Bottom	3	1	24.10	8.00	30.70	86.2	6.10	8.2	12.7	
HKBCF	HY/2013/01	2017-11-20	Mid-Ebb	Cloudy	IS17	13:31:00	7.5	Bottom	3	2	24.20	7.80	30.50	85.7	6.00	8.3	13.2	
HKBCF	HY/2013/01	2017-11-20	Mid-Ebb	Cloudy	IS(Mf)16	13:24:00	1.0	Surface	1	1	23.80	8.00	30.40	88.5	6.30	8.2	11.4	
HKBCF	HY/2013/01	2017-11-20	Mid-Ebb	Cloudy	IS(Mf)16	13:24:00	1.0	Surface	1	2	23.90	7.90	30.20	88.6	6.30	8.2	10.5	
HKBCF	HY/2013/01	2017-11-20	Mid-Ebb	Cloudy	IS(Mf)16	13:24:00		Middle	2	1								
HKBCF	HY/2013/01	2017-11-20	Mid-Ebb	Cloudy	IS(Mf)16	13:24:00		Middle	2	2								
HKBCF	HY/2013/01	2017-11-20	Mid-Ebb	Cloudy	IS(Mf)16	13:24:00	4.9	Bottom	3	1	23.80	8.00	30.40	88.5	6.30	12.2	12.5	
HKBCF	HY/2013/01	2017-11-20	Mid-Ebb	Cloudy	IS(Mf)16	13:24:00	4.9	Bottom	3	2	23.90	7.90	30.20	88.4	6.30	12.2	12.3	
HKBCF	HY/2013/01	2017-11-20	Mid-Ebb	Cloudy	IS8	13:09:00	1.0	Surface	1	1	23.80	8.00	30.10	86.4	6.10	14.8	19.0	
HKBCF	HY/2013/01	2017-11-20	Mid-Ebb	Cloudy	IS8	13:09:00	1.0	Surface	1	2	24.00	7.80	29.90	86.4	6.10	14.8	19.9	
HKBCF	HY/2013/01	2017-11-20	Mid-Ebb	Cloudy	IS8	13:09:00		Middle	2	1								
HKBCF	HY/2013/01	2017-11-20	Mid-Ebb	Cloudy	IS8	13:09:00		Middle	2	2								
HKBCF	HY/2013/01	2017-11-20	Mid-Ebb	Cloudy	IS8	13:09:00	3.3	Bottom	3	1	23.90	8.00	30.30	86.9	6.20	13.5	22.7	
HKBCF	HY/2013/01	2017-11-20	Mid-Ebb	Cloudy	IS8	13:09:00	3.3	Bottom	3	2	24.00	7.80	30.10	86.6	6.10	13.6	21.8	
HKBCF	HY/2013/01	2017-11-20	Mid-Ebb	Cloudy	SR4(N)	13:06:00	1.0	Surface	1	1	23.90	8.00	30.20	85.2	6.10	9.4	12.5	
HKBCF	HY/2013/01	2017-11-20	Mid-Ebb	Cloudy	SR4(N)	13:06:00	1.0	Surface	1	2	24.00	7.80	30.00	84.9	6.00	9.4	12.1	
HKBCF	HY/2013/01	2017-11-20	Mid-Ebb	Cloudy	SR4(N)	13:06:00		Middle	2	1								
HKBCF	HY/2013/01	2017-11-20	Mid-Ebb	Cloudy	SR4(N)	13:06:00		Middle	2	2								
HKBCF	HY/2013/01	2017-11-20	Mid-Ebb	Cloudy	SR4(N)	13:06:00	2.5	Bottom	3	1	23.80	8.00	30.20	86.3	6.10	9.4	16.6	
HKBCF	HY/2013/01	2017-11-20	Mid-Ebb	Cloudy	SR4(N)	13:06:00	2.5	Bottom	3	2	24.00	7.80	30.00	85.6	6.10	9.4	16.6	
HKBCF	HY/2013/01	2017-11-20	Mid-Ebb	Cloudy	IS(Mf)9	12:52:00	1.0	Surface	1	1	23.70	8.00	30.20	86.7	6.20	7.4	9.9	
HKBCF	HY/2013/01	2017-11-20	Mid-Ebb	Cloudy	IS(Mf)9	12:52:00	1.0	Surface	1	2	23.80	7.80	30.00	86.7	6.20	7.5	9.7	
HKBCF	HY/2013/01	2017-11-20	Mid-Ebb	Cloudy	IS(Mf)9	12:52:00		Middle	2	1								
HKBCF	HY/2013/01	2017-11-20	Mid-Ebb	Cloudy	IS(Mf)9	12:52:00		Middle	2	2								
HKBCF	HY/2013/01	2017-11-20	Mid-Ebb	Cloudy	IS(Mf)9	12:52:00	2.8	Bottom	3	1	23.70	8.00	30.20	86.7	6.20			

Water Quality Monitoring Data

Project	Works	Date (yyyy-mm-dd)	Tide	Weather Condition	Station	Time	Depth, m	Level	Level_Code	Replicate	Temperature, °C	pH	Salinity, ppt	DO, %	DO, mg/L	Turbidity, NTU	SS, mg/L	Site Observation
HKBCF	HY/2013/01	2017-11-20	Mid-Ebb	Cloudy	IS(Mf)9	12:52:00	2.8	Bottom	3	2	23.90	7.80	30.00	86.4	6.10	8.0	9.8	
HKBCF	HY/2013/01	2017-11-20	Mid-Ebb	Cloudy	IS7	12:46:00	1.0	Surface	1	1	23.60	8.00	29.80	88.2	6.30	9.1	12.4	
HKBCF	HY/2013/01	2017-11-20	Mid-Ebb	Cloudy	IS7	12:46:00	1.0	Surface	1	2	23.70	7.80	29.60	88.1	6.30	9.1	13.3	
HKBCF	HY/2013/01	2017-11-20	Mid-Ebb	Cloudy	IS7	12:46:00		Middle	2	1								
HKBCF	HY/2013/01	2017-11-20	Mid-Ebb	Cloudy	IS7	12:46:00		Middle	2	2								
HKBCF	HY/2013/01	2017-11-20	Mid-Ebb	Cloudy	IS7	12:46:00	2.8	Bottom	3	1	23.60	8.00	29.80	88.6	6.30	8.7	14.0	
HKBCF	HY/2013/01	2017-11-20	Mid-Ebb	Cloudy	IS7	12:46:00	2.8	Bottom	3	2	23.70	7.80	29.60	88.3	6.30	8.8	14.7	
HKBCF	HY/2013/01	2017-11-20	Mid-Ebb	Cloudy	IS(Mf)6	12:40:00	1.0	Surface	1	1	23.40	8.00	29.80	88.0	6.30	7.8	9.2	
HKBCF	HY/2013/01	2017-11-20	Mid-Ebb	Cloudy	IS(Mf)6	12:40:00	1.0	Surface	1	2	23.50	7.90	29.60	87.9	6.30	7.8	10.9	
HKBCF	HY/2013/01	2017-11-20	Mid-Ebb	Cloudy	IS(Mf)6	12:40:00		Middle	2	1								
HKBCF	HY/2013/01	2017-11-20	Mid-Ebb	Cloudy	IS(Mf)6	12:40:00		Middle	2	2								
HKBCF	HY/2013/01	2017-11-20	Mid-Ebb	Cloudy	IS(Mf)6	12:40:00	2.1	Bottom	3	1	23.30	8.00	29.80	88.3	6.30	7.8	14.3	
HKBCF	HY/2013/01	2017-11-20	Mid-Ebb	Cloudy	IS(Mf)6	12:40:00	2.1	Bottom	3	2	23.50	7.80	29.60	88.1	6.30	7.8	15.1	
HKBCF	HY/2013/01	2017-11-20	Mid-Ebb	Cloudy	IS5	12:33:00	1.0	Surface	1	1	23.60	8.00	30.00	87.2	6.20	6.9	13.3	
HKBCF	HY/2013/01	2017-11-20	Mid-Ebb	Cloudy	IS5	12:33:00	1.0	Surface	1	2	23.70	7.90	29.80	87.2	6.20	6.9	12.1	
HKBCF	HY/2013/01	2017-11-20	Mid-Ebb	Cloudy	IS5	12:33:00	4.5	Middle	2	1	23.50	8.00	30.00	87.6	6.30	7.0	13.1	
HKBCF	HY/2013/01	2017-11-20	Mid-Ebb	Cloudy	IS5	12:33:00	4.5	Middle	2	2	23.70	7.90	29.80	87.3	6.20	7.0	14.3	
HKBCF	HY/2013/01	2017-11-20	Mid-Ebb	Cloudy	IS5	12:33:00	7.9	Bottom	3	1	23.50	8.00	30.00	88.2	6.30	6.8	16.4	
HKBCF	HY/2013/01	2017-11-20	Mid-Ebb	Cloudy	IS5	12:33:00	7.9	Bottom	3	2	23.60	7.90	29.80	87.7	6.30	6.9	15.0	
HKBCF	HY/2013/01	2017-11-20	Mid-Ebb	Cloudy	SR3(N)	12:28:00	1.0	Surface	1	1	23.50	8.00	30.00	88.4	6.30	7.6	8.1	
HKBCF	HY/2013/01	2017-11-20	Mid-Ebb	Cloudy	SR3(N)	12:28:00	1.0	Surface	1	2	23.70	7.90	29.80	88.0	6.30	7.6	7.2	
HKBCF	HY/2013/01	2017-11-20	Mid-Ebb	Cloudy	SR3(N)	12:28:00		Middle	2	1								
HKBCF	HY/2013/01	2017-11-20	Mid-Ebb	Cloudy	SR3(N)	12:28:00		Middle	2	2								
HKBCF	HY/2013/01	2017-11-20	Mid-Ebb	Cloudy	SR3(N)	12:28:00	2.8	Bottom	3	1	23.50	8.00	30.10	90.5	6.50	7.6	12.6	
HKBCF	HY/2013/01	2017-11-20	Mid-Ebb	Cloudy	SR3(N)	12:28:00	2.8	Bottom	3	2	23.60	7.90	29.80	90.0	6.40	7.7	14.3	
HKBCF	HY/2013/01	2017-11-20	Mid-Flood	Cloudy	SR10A(N)	7:04:00	1.0	Surface	1	1	24.20	7.90	30.90	84.3	5.90	6.5	8.1	
HKBCF	HY/2013/01	2017-11-20	Mid-Flood	Cloudy	SR10A(N)	7:04:00	1.0	Surface	1	2	24.40	7.90	30.70	84.3	5.90	6.5	9.9	
HKBCF	HY/2013/01	2017-11-20	Mid-Flood	Cloudy	SR10A(N)	7:04:00	5.9	Middle	2	1	24.20	7.90	30.90	84.5	5.90	6.6	10.8	
HKBCF	HY/2013/01	2017-11-20	Mid-Flood	Cloudy	SR10A(N)	7:04:00	5.9	Middle	2	2	24.40	7.90	30.70	84.3	5.90	6.5	11.8	
HKBCF	HY/2013/01	2017-11-20	Mid-Flood	Cloudy	SR10A(N)	7:04:00	10.8	Bottom	3	1	24.20	7.90	30.90	84.8	6.00	6.2	10.5	
HKBCF	HY/2013/01	2017-11-20	Mid-Flood	Cloudy	SR10A(N)	7:04:00	10.8	Bottom	3	2	24.40	7.90	30.70	84.4	5.90	6.1	11.6	
HKBCF	HY/2013/01	2017-11-20	Mid-Flood	Cloudy	SR10B(N2)	7:14:00	1.0	Surface	1	1	24.20	7.90	31.40	83.3	5.80	11.7	14.0	
HKBCF	HY/2013/01	2017-11-20	Mid-Flood	Cloudy	SR10B(N2)	7:14:00	1.0	Surface	1	2	24.40	7.90	31.20	83.2	5.80	11.7	15.5	
HKBCF	HY/2013/01	2017-11-20	Mid-Flood	Cloudy	SR10B(N2)	7:14:00	4.1	Middle	2	1	24.20	7.90	31.40	83.5	5.90	11.7	14.3	
HKBCF	HY/2013/01	2017-11-20	Mid-Flood	Cloudy	SR10B(N2)	7:14:00	4.1	Middle	2	2	24.40	7.90	31.20	83.3	5.80	11.7	14.1	
HKBCF	HY/2013/01	2017-11-20	Mid-Flood	Cloudy	SR10B(N2)	7:14:00	7.2	Bottom	3	1	24.20	7.90	31.40	84.0	5.90	11.2	16.4	
HKBCF	HY/2013/01	2017-11-20	Mid-Flood	Cloudy	SR10B(N2)	7:14:00	7.2	Bottom	3	2	24.40	7.90	31.20	83.6	5.80	11.3	15.9	
HKBCF	HY/2013/01	2017-11-20	Mid-Flood	Cloudy	CSA	7:30:00	1.0	Surface	1	1	24.20	7.90	30.10	89.8	6.30	6.9	8.2	
HKBCF	HY/2013/01	2017-11-20	Mid-Flood	Cloudy	CSA	7:30:00	1.0	Surface	1	2	23.90	7.90	29.80	89.7	6.40	7.2	9.6	
HKBCF	HY/2013/01	2017-11-20	Mid-Flood	Cloudy	CSA	7:30:00	15.7	Middle	2	1	24.30	7.90	30.30	88.8	6.30	7.4	10.5	
HKBCF	HY/2013/01	2017-11-20	Mid-Flood	Cloudy	CSA	7:30:00	15.7	Middle	2	2	24.00	7.90	29.90	88.3	6.30	7.7	9.7	
HKBCF	HY/2013/01	2017-11-20	Mid-Flood	Cloudy	CSA	7:30:00	30.4	Bottom	3	1	24.40	7.90	31.20	89.0	6.20	9.2	10.2	
HKBCF	HY/2013/01	2017-11-20	Mid-Flood	Cloudy	CSA	7:30:00	30.4	Bottom	3	2	24.10	7.90	30.20	87.6	6.20	9.6	9.7	
HKBCF	HY/2013/01	2017-11-20	Mid-Flood	Cloudy	CS6	7:32:00	1.0	Surface	1	1	24.20	8.00	30.70	83.6	5.90	6.0	9.3	
HKBCF	HY/2013/01	2017-11-20	Mid-Flood	Cloudy	CS6	7:32:00	1.0	Surface	1	2	24.20	8.10	30.60	83.6	5.90	5.6	9.4	
HKBCF	HY/2013/01	2017-11-20	Mid-Flood	Cloudy	CS6	7:32:00	5.1	Middle	2	1	24.30	8.00	30.80	83.6	5.90	7.0	9.5	
HKBCF	HY/2013/01	2017-11-20	Mid-Flood	Cloudy	CS6	7:32:00	5.1	Middle	2	2	24.30	8.10	30.70	83.6	5.90	6.9	10.3	
HKBCF	HY/2013/01	2017-11-20	Mid-Flood	Cloudy	CS6	7:32:00	9.1	Bottom	3	1	24.30	8.00	31.10	83.8	5.90	16.3	22.0	
HKBCF	HY/2013/01	2017-11-20	Mid-Flood	Cloudy	CS6	7:32:00	9.1	Bottom	3	2	24.30	8.10	31.10	83.8	5.90	16.8	20.7	
HKBCF	HY/2013/01	2017-11-20	Mid-Flood	Cloudy	CS4	8:56:00	1.0	Surface	1	1	24.20	8.00	30.20	83.7	5.90	6.1	9.0	
HKBCF	HY/2013/01	2017-11-20	Mid-Flood	Cloudy	CS4	8:56:00	1.0	Surface	1	2	24.20	8.10	30.20	83.7	5.90	6.4	10.0	
HKBCF	HY/2013/01	2017-11-20	Mid-Flood	Cloudy	CS4	8:56:00	9.7	Middle	2	1	24.30	8.00	30.40	83.1	5.90	12.2	10.4	
HKBCF	HY/2013/01	2017-11-20	Mid-Flood	Cloudy	CS4	8:56:00	9.7	Middle	2	2	24.20	8.10	30.30	83.1	5.90	12.0	11.6	
HKBCF	HY/2013/01	2017-11-20	Mid-Flood	Cloudy	CS4	8:56:00	18.4	Bottom	3	1	24.30	8.00	30.40	82.8	5.80	11.3	20.3	
HKBCF	HY/2013/01	2017-11-20	Mid-Flood	Cloudy	CS4	8:56:00	18.4	Bottom	3	2	24.30	8.00	30.40	82.8	5.80	10.5	19.3	
HKBCF	HY/2013/01	2017-11-20	Mid-Flood	Cloudy	SR6	8:59:00	1.0	Surface	1	1	24.20	7.90	28.20	90.0	6.40	20.4	13.1	
HKBCF	HY/2013/01	2017-11-20	Mid-Flood	Cloudy	SR6	8:59:00	1.0	Surface	1	2	23.90	7.90	28.20	88.8	6.40	19.8	13.3	
HKBCF	HY/2013/01	2017-11-20	Mid-Flood	Cloudy	SR6	8:59:00		Middle	2	1								
HKBCF	HY/2013/01	2017-11-20	Mid-Flood	Cloudy	SR6	8:59:00		Middle	2	2								
HKBCF	HY/2013/01	2017-11-20	Mid-Flood	Cloudy	SR6	8:59:00	3.7	Bottom	3	1	24.20	7.90	28.20	93.1	6.60	21.2	23.6	
HKBCF	HY/2013/01	2017-11-20	Mid-Flood	Cloudy	SR6	8:59:00	3.7	Bottom	3	2	23.90	7.90	28.20	91.8	6.60	21.4	22.2	
HKBCF	HY/2013/01	2017-11-20	Mid-Flood	Cloudy	CS(Mf)3(N)	8:36:00	1.0	Surface	1	1	24.30	7.90	28.50	87.3	6.20	11.8	15.2	
HKBCF	HY/2013/01	2017-11-20	Mid-Flood	Cloudy	CS(Mf)3(N)	8:36:00	1.0	Surface	1	2	24.00	7.90	28.40	86.7	6.20	12.2	16.2	
HKBCF	HY/2013/01	2017-11-20	Mid-Flood	Cloudy	CS(Mf)3(N)	8:36:00	3.7	Middle	2	1	24.30	7.90	28.50	88.2	6.30	11.9	19.1	
HKBCF	HY/2013/01	2017-11-20	Mid-Flood	Cloudy	CS(Mf)3(N)	8:36:00	3.7	Middle	2	2	24.00	7.90	28.40	87.0	6.20	12.3	19.6	
HKBCF	HY/2013/01	2017-11-20	Mid-Flood	Cloudy	CS(Mf)3(N)	8:36:00	6.4	Bottom	3	1	24.20	7.90	28.50	90.7	6.50	14.0	21.6	
HKBCF	HY/2013/01	2017-11-20	Mid-Flood	Cloudy	CS(Mf)3(N)	8:36:00	6.4	Bottom	3	2	24.00	7.90	28.50	87.9	6.30	14.2	22.8	
HKBCF	HY/2013/01	2017-11-20	Mid-Flood	Cloudy	SR5(N)	8:16:00	1.0	Surface	1	1	24.10	7.90	30.00	89.8	6.40	13.1	12.2	
HKBCF	HY/2013/01	2017-11-20	Mid-Flood	Cloudy	SR5(N)	8:16:00	1.0	Surface	1	2	23.80	7.90	29.70	89.9	6.40	13.5	12.7	
HKBCF	HY/2013/01	2017-11-20	Mid-Flood	Cloudy	SR5(N)	8:16:00	4.8	Middle	2	1	24.10	7.90	30.20	89.8	6.40	15.4	12.9	
HKBCF	HY/2013/01	2017-11-20	Mid-Flood	Cloudy	SR5(N)	8:16:00	4.8	Middle	2	2	23.80	7.90	29.80	90.0	6.40	15.5	12.1	
HKBCF	HY/2013/01	2017-11-20	Mid-Flood	Cloudy	SR5(N)	8:16:00	8.5	Bottom	3	1	24.10	7.90	30.30	90.8	6.40	18.5	14.6	
HKBCF	HY/2013/01	2017-11-20	Mid-Flood	Cloudy	SR5(N)	8:16												

Water Quality Monitoring Data

Project	Works	Date (yyyy-mm-dd)	Tide	Weather Condition	Station	Time	Depth, m	Level	Level_Code	Replicate	Temperature, °C	pH	Salinity, ppt	DO, %	DO, mg/L	Turbidity, NTU	SS, mg/L	Site Observation
HKBCF	HY/2013/01	2017-11-20	Mid-Flood	Cloudy	IS10(N)	8:10:00	1.0	Surface	1	1	24.20	7.90	30.10	86.8	6.10	11.1	12.1	
HKBCF	HY/2013/01	2017-11-20	Mid-Flood	Cloudy	IS10(N)	8:10:00	1.0	Surface	1	2	24.00	7.90	29.80	86.8	6.20	11.0	12.0	
HKBCF	HY/2013/01	2017-11-20	Mid-Flood	Cloudy	IS10(N)	8:10:00	6.3	Middle	2	1	24.20	7.90	30.30	87.2	6.20	13.1	12.0	
HKBCF	HY/2013/01	2017-11-20	Mid-Flood	Cloudy	IS10(N)	8:10:00	6.3	Middle	2	2	24.00	7.90	29.90	87.0	6.20	12.8	12.5	
HKBCF	HY/2013/01	2017-11-20	Mid-Flood	Cloudy	IS10(N)	8:10:00	11.5	Bottom	3	1	24.20	7.90	30.40	88.0	6.20	18.0	14.9	
HKBCF	HY/2013/01	2017-11-20	Mid-Flood	Cloudy	IS10(N)	8:10:00	11.5	Bottom	3	2	23.90	7.90	30.10	87.5	6.20	18.5	13.1	
HKBCF	HY/2013/01	2017-11-20	Mid-Flood	Cloudy	IS(Mf)11	8:04:00	1.0	Surface	1	1	24.20	7.90	30.00	86.6	6.10	7.9	11.1	
HKBCF	HY/2013/01	2017-11-20	Mid-Flood	Cloudy	IS(Mf)11	8:04:00	1.0	Surface	1	2	23.90	7.90	29.90	86.7	6.20	8.2	11.6	
HKBCF	HY/2013/01	2017-11-20	Mid-Flood	Cloudy	IS(Mf)11	8:04:00	5.6	Middle	2	1	24.30	7.90	30.10	86.3	6.10	8.9	12.3	
HKBCF	HY/2013/01	2017-11-20	Mid-Flood	Cloudy	IS(Mf)11	8:04:00	5.6	Middle	2	2	24.00	7.90	29.90	86.1	6.10	9.0	13.9	
HKBCF	HY/2013/01	2017-11-20	Mid-Flood	Cloudy	IS(Mf)11	8:04:00	10.2	Bottom	3	1	24.30	7.90	30.20	87.1	6.10	9.9	12.7	
HKBCF	HY/2013/01	2017-11-20	Mid-Flood	Cloudy	IS(Mf)11	8:04:00	10.2	Bottom	3	2	24.00	7.90	30.00	86.9	6.20	9.9	13.5	
HKBCF	HY/2013/01	2017-11-20	Mid-Flood	Cloudy	CS(Mf)5	7:42:00	1.0	Surface	1	1	24.10	8.00	30.50	85.0	6.00	6.8	11.7	
HKBCF	HY/2013/01	2017-11-20	Mid-Flood	Cloudy	CS(Mf)5	7:42:00	1.0	Surface	1	2	24.20	7.90	30.30	85.2	6.00	6.8	10.9	
HKBCF	HY/2013/01	2017-11-20	Mid-Flood	Cloudy	CS(Mf)5	7:42:00	5.8	Middle	2	1	24.10	8.00	30.50	85.0	6.00	6.5	12.5	
HKBCF	HY/2013/01	2017-11-20	Mid-Flood	Cloudy	CS(Mf)5	7:42:00	5.8	Middle	2	2	24.20	7.90	30.30	85.2	6.00	6.6	12.7	
HKBCF	HY/2013/01	2017-11-20	Mid-Flood	Cloudy	CS(Mf)5	7:42:00	10.6	Bottom	3	1	24.10	8.00	30.50	85.1	6.00	7.0	12.1	
HKBCF	HY/2013/01	2017-11-20	Mid-Flood	Cloudy	CS(Mf)5	7:42:00	10.6	Bottom	3	2	24.30	7.90	30.30	85.2	6.00	7.0	11.0	
HKBCF	HY/2013/01	2017-11-20	Mid-Flood	Cloudy	SR7	7:56:00	1.0	Surface	1	1	24.10	7.90	30.20	89.6	6.30	16.2	23.4	
HKBCF	HY/2013/01	2017-11-20	Mid-Flood	Cloudy	SR7	7:56:00	1.0	Surface	1	2	23.80	8.00	30.10	89.6	6.40	15.9	23.2	
HKBCF	HY/2013/01	2017-11-20	Mid-Flood	Cloudy	SR7	7:56:00		Middle	2	1								
HKBCF	HY/2013/01	2017-11-20	Mid-Flood	Cloudy	SR7	7:56:00		Middle	2	2								
HKBCF	HY/2013/01	2017-11-20	Mid-Flood	Cloudy	SR7	7:56:00	3.7	Bottom	3	1	24.10	7.90	30.30	90.2	6.40	20.4	25.2	
HKBCF	HY/2013/01	2017-11-20	Mid-Flood	Cloudy	SR7	7:56:00	3.7	Bottom	3	2	23.80	8.00	30.20	89.9	6.40	20.9	24.7	
HKBCF	HY/2013/01	2017-11-20	Mid-Flood	Cloudy	IS17	8:05:00	1.0	Surface	1	1	23.80	8.00	30.10	88.3	6.30	6.5	8.1	
HKBCF	HY/2013/01	2017-11-20	Mid-Flood	Cloudy	IS17	8:05:00	1.0	Surface	1	2	24.00	7.90	30.00	88.5	6.30	6.5	7.9	
HKBCF	HY/2013/01	2017-11-20	Mid-Flood	Cloudy	IS17	8:05:00	4.0	Middle	2	1	23.90	8.00	30.20	87.8	6.20	8.9	8.9	
HKBCF	HY/2013/01	2017-11-20	Mid-Flood	Cloudy	IS17	8:05:00	4.0	Middle	2	2	24.10	7.90	30.10	87.7	6.20	8.9	9.4	
HKBCF	HY/2013/01	2017-11-20	Mid-Flood	Cloudy	IS17	8:05:00	7.0	Bottom	3	1	24.00	8.00	30.30	88.7	6.30	9.2	10.5	
HKBCF	HY/2013/01	2017-11-20	Mid-Flood	Cloudy	IS17	8:05:00	7.0	Bottom	3	2	24.10	7.90	30.10	88.4	6.30	9.2	9.0	
HKBCF	HY/2013/01	2017-11-20	Mid-Flood	Cloudy	IS(Mf)16	8:11:00	1.0	Surface	1	1	24.10	8.00	30.30	85.1	6.00	15.0	12.7	
HKBCF	HY/2013/01	2017-11-20	Mid-Flood	Cloudy	IS(Mf)16	8:11:00	1.0	Surface	1	2	24.20	7.90	30.10	85.2	6.00	15.0	11.6	
HKBCF	HY/2013/01	2017-11-20	Mid-Flood	Cloudy	IS(Mf)16	8:11:00		Middle	2	1								
HKBCF	HY/2013/01	2017-11-20	Mid-Flood	Cloudy	IS(Mf)16	8:11:00		Middle	2	2								
HKBCF	HY/2013/01	2017-11-20	Mid-Flood	Cloudy	IS(Mf)16	8:11:00	4.6	Bottom	3	1	24.10	7.90	30.30	85.7	6.10	12.1	14.8	
HKBCF	HY/2013/01	2017-11-20	Mid-Flood	Cloudy	IS(Mf)16	8:11:00	4.6	Bottom	3	2	24.20	7.80	30.10	85.3	6.00	12.2	16.1	
HKBCF	HY/2013/01	2017-11-20	Mid-Flood	Cloudy	IS8	8:35:00	1.0	Surface	1	1	24.00	8.00	30.20	84.8	6.00	9.4	7.0	
HKBCF	HY/2013/01	2017-11-20	Mid-Flood	Cloudy	IS8	8:35:00	1.0	Surface	1	2	24.20	7.80	30.00	85.0	6.00	9.4	8.6	
HKBCF	HY/2013/01	2017-11-20	Mid-Flood	Cloudy	IS8	8:35:00		Middle	2	1								
HKBCF	HY/2013/01	2017-11-20	Mid-Flood	Cloudy	IS8	8:35:00		Middle	2	2								
HKBCF	HY/2013/01	2017-11-20	Mid-Flood	Cloudy	IS8	8:35:00	2.8	Bottom	3	1	24.00	7.90	30.20	84.9	6.00	10.7	8.2	
HKBCF	HY/2013/01	2017-11-20	Mid-Flood	Cloudy	IS8	8:35:00	2.8	Bottom	3	2	24.20	7.80	30.10	85.0	6.00	10.7	9.3	
HKBCF	HY/2013/01	2017-11-20	Mid-Flood	Cloudy	SR4(N)	8:30:00	1.0	Surface	1	1	24.10	7.90	30.10	83.2	5.90	10.6	11.0	
HKBCF	HY/2013/01	2017-11-20	Mid-Flood	Cloudy	SR4(N)	8:30:00	1.0	Surface	1	2	24.30	7.80	29.90	83.1	5.90	10.6	12.1	
HKBCF	HY/2013/01	2017-11-20	Mid-Flood	Cloudy	SR4(N)	8:30:00		Middle	2	1								
HKBCF	HY/2013/01	2017-11-20	Mid-Flood	Cloudy	SR4(N)	8:30:00		Middle	2	2								
HKBCF	HY/2013/01	2017-11-20	Mid-Flood	Cloudy	SR4(N)	8:30:00	2.4	Bottom	3	1	24.10	7.90	30.10	83.5	5.90	9.7	15.7	
HKBCF	HY/2013/01	2017-11-20	Mid-Flood	Cloudy	SR4(N)	8:30:00	2.4	Bottom	3	2	24.30	7.80	30.00	83.3	5.90	9.7	16.9	
HKBCF	HY/2013/01	2017-11-20	Mid-Flood	Cloudy	IS(Mf)9	8:42:00	1.0	Surface	1	1	23.80	8.00	30.00	86.7	6.20	7.7	8.1	
HKBCF	HY/2013/01	2017-11-20	Mid-Flood	Cloudy	IS(Mf)9	8:42:00	1.0	Surface	1	2	24.00	7.80	29.80	86.7	6.20	7.7	9.7	
HKBCF	HY/2013/01	2017-11-20	Mid-Flood	Cloudy	IS(Mf)9	8:42:00		Middle	2	1								
HKBCF	HY/2013/01	2017-11-20	Mid-Flood	Cloudy	IS(Mf)9	8:42:00		Middle	2	2								
HKBCF	HY/2013/01	2017-11-20	Mid-Flood	Cloudy	IS(Mf)9	8:42:00	2.2	Bottom	3	1	23.80	8.00	30.20	87.2	6.20	8.6	11.6	
HKBCF	HY/2013/01	2017-11-20	Mid-Flood	Cloudy	IS(Mf)9	8:42:00	2.2	Bottom	3	2	24.00	7.80	30.00	86.9	6.20	8.7	11.5	
HKBCF	HY/2013/01	2017-11-20	Mid-Flood	Cloudy	IS7	8:50:00		Surface	1	1								
HKBCF	HY/2013/01	2017-11-20	Mid-Flood	Cloudy	IS7	8:50:00		Surface	1	2								
HKBCF	HY/2013/01	2017-11-20	Mid-Flood	Cloudy	IS7	8:50:00	1.4	Middle	2	1	23.50	8.00	29.90	87.3	6.20	10.4	13.8	
HKBCF	HY/2013/01	2017-11-20	Mid-Flood	Cloudy	IS7	8:50:00	1.4	Middle	2	2	23.70	7.80	29.80	87.5	6.30	10.4	13.4	
HKBCF	HY/2013/01	2017-11-20	Mid-Flood	Cloudy	IS7	8:50:00		Bottom	3	1								
HKBCF	HY/2013/01	2017-11-20	Mid-Flood	Cloudy	IS7	8:50:00		Bottom	3	2								
HKBCF	HY/2013/01	2017-11-20	Mid-Flood	Cloudy	IS(Mf)6	8:58:00		Surface	1	1								
HKBCF	HY/2013/01	2017-11-20	Mid-Flood	Cloudy	IS(Mf)6	8:58:00		Surface	1	2								
HKBCF	HY/2013/01	2017-11-20	Mid-Flood	Cloudy	IS(Mf)6	8:58:00	1.3	Middle	2	1	23.40	8.00	29.80	88.1	6.30	7.5	11.9	
HKBCF	HY/2013/01	2017-11-20	Mid-Flood	Cloudy	IS(Mf)6	8:58:00	1.3	Middle	2	2	23.60	7.80	29.60	88.2	6.30	7.5	10.0	
HKBCF	HY/2013/01	2017-11-20	Mid-Flood	Cloudy	IS(Mf)6	8:58:00		Bottom	3	1								
HKBCF	HY/2013/01	2017-11-20	Mid-Flood	Cloudy	IS(Mf)6	8:58:00		Bottom	3	2								
HKBCF	HY/2013/01	2017-11-20	Mid-Flood	Cloudy	IS5	9:09:00	1.0	Surface	1	1	23.50	8.00	29.80	86.7	6.20	8.0	7.9	
HKBCF	HY/2013/01	2017-11-20	Mid-Flood	Cloudy	IS5	9:09:00	1.0	Surface	1	2	23.70	7.80	29.60	86.9	6.20	8.0	7.9	
HKBCF	HY/2013/01	2017-11-20	Mid-Flood	Cloudy	IS5	9:09:00	4.1	Middle	2	1	23.60	8.00	30.00	87.0	6.20	7.8	9.1	
HKBCF	HY/2013/01	2017-11-20	Mid-Flood	Cloudy	IS5	9:09:00	4.1	Middle	2	2	23.80	7.80	29.80	87.1	6.20	7.9	7.8	
HKBCF	HY/2013/01	2017-11-20	Mid-Flood	Cloudy	IS5	9:09:00	7.2	Bottom	3	1	23.60	8.00	30.00	87.2	6.20	8.1	12.6	
HKBCF	HY/2013/01	2017-11-20	Mid-Flood	Cloudy	IS5	9:09:00	7.2	Bottom	3	2	23.80	7.80	29.80	87.2	6.20	8.1	11.9	
HKBCF	HY/2013/01	2017-11-20	Mid-Flood	Cloudy	SR3(N)	9:16:00	1.0	Surface	1	1	23.60	8.00	30.10	86.7	6.20	8.5	10.5	

Water Quality Monitoring Data

Project	Works	Date (yyyy-mm-dd)	Tide	Weather Condition	Station	Time	Depth, m	Level	Level_Code	Replicate	Temperature, °C	pH	Salinity, ppt	DO, %	DO, mg/L	Turbidity, NTU	SS, mg/L	Site Observation
HKBCF	HY/2013/01	2017-11-20	Mid-Flood	Cloudy	SR3(N)	9:16:00	1.0	Surface	1	2	23.80	7.80	29.90	86.7	6.20	8.5	10.2	
HKBCF	HY/2013/01	2017-11-20	Mid-Flood	Cloudy	SR3(N)	9:16:00		Middle	2	1								
HKBCF	HY/2013/01	2017-11-20	Mid-Flood	Cloudy	SR3(N)	9:16:00		Middle	2	2								
HKBCF	HY/2013/01	2017-11-20	Mid-Flood	Cloudy	SR3(N)	9:16:00	2.9	Bottom	3	1	23.60	7.90	30.10	87.5	6.20	8.6	13.4	
HKBCF	HY/2013/01	2017-11-20	Mid-Flood	Cloudy	SR3(N)	9:16:00	2.9	Bottom	3	2	23.80	7.80	29.90	87.1	6.20	8.6	13.0	
HKBCF	HY/2013/01	2017-11-22	Mid-Ebb	Sunny	SR10A(N)	15:34:00	1.0	Surface	1	1	23.60	8.00	32.10	86.8	6.10	5.8	6.8	
HKBCF	HY/2013/01	2017-11-22	Mid-Ebb	Sunny	SR10A(N)	15:34:00	1.0	Surface	1	2	23.80	7.80	31.90	86.8	6.10	5.7	5.8	
HKBCF	HY/2013/01	2017-11-22	Mid-Ebb	Sunny	SR10A(N)	15:34:00	6.1	Middle	2	1	23.60	8.00	32.10	87.1	6.10	5.3	5.9	
HKBCF	HY/2013/01	2017-11-22	Mid-Ebb	Sunny	SR10A(N)	15:34:00	6.1	Middle	2	2	23.80	7.80	31.90	86.9	6.10	5.2	5.4	
HKBCF	HY/2013/01	2017-11-22	Mid-Ebb	Sunny	SR10A(N)	15:34:00	11.1	Bottom	3	1	23.60	8.00	32.10	87.9	6.20	5.4	5.2	
HKBCF	HY/2013/01	2017-11-22	Mid-Ebb	Sunny	SR10A(N)	15:34:00	11.1	Bottom	3	2	23.80	7.80	31.90	87.6	6.20	5.4	5.4	
HKBCF	HY/2013/01	2017-11-22	Mid-Ebb	Sunny	SR10B(N2)	15:29:00	1.0	Surface	1	1	23.60	8.00	32.20	87.0	6.10	4.7	4.7	
HKBCF	HY/2013/01	2017-11-22	Mid-Ebb	Sunny	SR10B(N2)	15:29:00	1.0	Surface	1	2	23.80	7.80	31.90	87.0	6.10	4.6	4.5	
HKBCF	HY/2013/01	2017-11-22	Mid-Ebb	Sunny	SR10B(N2)	15:29:00	4.3	Middle	2	1	23.60	8.00	32.10	87.2	6.20	5.2	4.6	
HKBCF	HY/2013/01	2017-11-22	Mid-Ebb	Sunny	SR10B(N2)	15:29:00	4.3	Middle	2	2	23.80	7.80	31.90	87.1	6.10	5.2	4.0	
HKBCF	HY/2013/01	2017-11-22	Mid-Ebb	Sunny	SR10B(N2)	15:29:00	7.5	Bottom	3	1	23.60	8.00	32.10	88.1	6.20	5.0	4.9	
HKBCF	HY/2013/01	2017-11-22	Mid-Ebb	Sunny	SR10B(N2)	15:29:00	7.5	Bottom	3	2	23.80	7.80	31.90	87.6	6.20	5.0	5.5	
HKBCF	HY/2013/01	2017-11-22	Mid-Ebb	Sunny	CSA	14:56:00	1.0	Surface	1	1	23.80	7.90	31.80	86.7	6.10	4.2	3.7	
HKBCF	HY/2013/01	2017-11-22	Mid-Ebb	Sunny	CSA	14:56:00	1.0	Surface	1	2	23.60	7.90	31.70	86.7	6.10	4.1	3.6	
HKBCF	HY/2013/01	2017-11-22	Mid-Ebb	Sunny	CSA	14:56:00	15.8	Middle	2	1	23.80	7.90	31.90	85.8	6.00	4.9	4.8	
HKBCF	HY/2013/01	2017-11-22	Mid-Ebb	Sunny	CSA	14:56:00	15.8	Middle	2	2	23.50	7.90	31.80	85.3	6.00	5.9	5.2	
HKBCF	HY/2013/01	2017-11-22	Mid-Ebb	Sunny	CSA	14:56:00	30.6	Bottom	3	1	23.80	7.90	31.80	85.7	6.00	4.9	12.8	
HKBCF	HY/2013/01	2017-11-22	Mid-Ebb	Sunny	CSA	14:56:00	30.6	Bottom	3	2	23.50	7.90	31.80	84.8	6.00	5.5	12.7	
HKBCF	HY/2013/01	2017-11-22	Mid-Ebb	Sunny	CS6	14:51:00	1.0	Surface	1	1	23.80	8.00	32.20	81.4	5.70	3.7	5.0	
HKBCF	HY/2013/01	2017-11-22	Mid-Ebb	Sunny	CS6	14:51:00	1.0	Surface	1	2	23.80	8.00	32.30	81.0	5.70	3.9	5.7	
HKBCF	HY/2013/01	2017-11-22	Mid-Ebb	Sunny	CS6	14:51:00	5.0	Middle	2	1	23.80	8.00	32.30	80.9	5.70	4.1	8.7	
HKBCF	HY/2013/01	2017-11-22	Mid-Ebb	Sunny	CS6	14:51:00	5.0	Middle	2	2	23.80	8.00	32.30	80.5	5.70	4.6	8.5	
HKBCF	HY/2013/01	2017-11-22	Mid-Ebb	Sunny	CS6	14:51:00	8.9	Bottom	3	1	23.70	8.00	32.30	80.5	5.70	5.8	7.4	
HKBCF	HY/2013/01	2017-11-22	Mid-Ebb	Sunny	CS6	14:51:00	8.9	Bottom	3	2	23.70	8.00	32.30	80.1	5.60	5.8	7.1	
HKBCF	HY/2013/01	2017-11-22	Mid-Ebb	Sunny	CS4	13:35:00	1.0	Surface	1	1	23.70	8.10	31.60	84.8	6.00	5.3	8.1	
HKBCF	HY/2013/01	2017-11-22	Mid-Ebb	Sunny	CS4	13:35:00	1.0	Surface	1	2	23.70	8.00	31.70	84.5	6.00	5.4	8.4	
HKBCF	HY/2013/01	2017-11-22	Mid-Ebb	Sunny	CS4	13:35:00	10.0	Middle	2	1	23.70	8.10	31.60	84.0	5.90	7.5	11.2	
HKBCF	HY/2013/01	2017-11-22	Mid-Ebb	Sunny	CS4	13:35:00	10.0	Middle	2	2	23.70	8.00	31.60	83.6	5.90	7.4	11.2	
HKBCF	HY/2013/01	2017-11-22	Mid-Ebb	Sunny	CS4	13:35:00	18.9	Bottom	3	1	23.70	8.10	31.60	83.8	5.90	9.1	11.4	
HKBCF	HY/2013/01	2017-11-22	Mid-Ebb	Sunny	CS4	13:35:00	18.9	Bottom	3	2	23.70	8.00	31.60	83.5	5.90	9.3	10.3	
HKBCF	HY/2013/01	2017-11-22	Mid-Ebb	Sunny	SR6	13:35:00	1.0	Surface	1	1	23.00	8.00	31.40	94.6	6.80	25.0	24.9	
HKBCF	HY/2013/01	2017-11-22	Mid-Ebb	Sunny	SR6	13:35:00	1.0	Surface	1	2	22.70	8.00	30.90	94.8	6.80	24.9	25.4	
HKBCF	HY/2013/01	2017-11-22	Mid-Ebb	Sunny	SR6	13:35:00		Middle	2	1								
HKBCF	HY/2013/01	2017-11-22	Mid-Ebb	Sunny	SR6	13:35:00		Middle	2	2								
HKBCF	HY/2013/01	2017-11-22	Mid-Ebb	Sunny	SR6	13:35:00	3.2	Bottom	3	1	22.90	8.00	31.50	94.9	6.80	26.9	27.5	
HKBCF	HY/2013/01	2017-11-22	Mid-Ebb	Sunny	SR6	13:35:00	3.2	Bottom	3	2	22.70	8.00	30.90	94.8	6.90	27.7	28.4	
HKBCF	HY/2013/01	2017-11-22	Mid-Ebb	Sunny	CS(Mf)3(N)	13:50:00	1.0	Surface	1	1	23.40	8.00	30.00	93.9	6.70	12.7	10.4	
HKBCF	HY/2013/01	2017-11-22	Mid-Ebb	Sunny	CS(Mf)3(N)	13:50:00	1.0	Surface	1	2	23.10	8.00	30.40	93.9	6.70	12.0	10.9	
HKBCF	HY/2013/01	2017-11-22	Mid-Ebb	Sunny	CS(Mf)3(N)	13:50:00	3.5	Middle	2	1	23.30	8.00	30.30	94.3	6.80	12.0	10.8	
HKBCF	HY/2013/01	2017-11-22	Mid-Ebb	Sunny	CS(Mf)3(N)	13:50:00	3.5	Middle	2	2	23.10	8.00	30.40	94.0	6.80	11.8	10.1	
HKBCF	HY/2013/01	2017-11-22	Mid-Ebb	Sunny	CS(Mf)3(N)	13:50:00	6.0	Bottom	3	1	23.20	8.10	30.90	94.8	6.80	11.2	11.6	
HKBCF	HY/2013/01	2017-11-22	Mid-Ebb	Sunny	CS(Mf)3(N)	13:50:00	6.0	Bottom	3	2	22.90	8.00	30.60	94.5	6.80	11.8	10.1	
HKBCF	HY/2013/01	2017-11-22	Mid-Ebb	Sunny	SR5(N)	14:16:00	1.0	Surface	1	1	23.40	8.00	30.30	90.1	6.40	5.8	6.8	
HKBCF	HY/2013/01	2017-11-22	Mid-Ebb	Sunny	SR5(N)	14:16:00	1.0	Surface	1	2	23.10	8.00	30.80	90.5	6.50	6.2	6.0	
HKBCF	HY/2013/01	2017-11-22	Mid-Ebb	Sunny	SR5(N)	14:16:00	4.8	Middle	2	1	23.50	8.00	30.40	89.4	6.40	6.7	6.4	
HKBCF	HY/2013/01	2017-11-22	Mid-Ebb	Sunny	SR5(N)	14:16:00	4.8	Middle	2	2	23.20	8.00	30.90	89.0	6.40	7.1	7.0	
HKBCF	HY/2013/01	2017-11-22	Mid-Ebb	Sunny	SR5(N)	14:16:00	8.6	Bottom	3	1	23.50	8.00	30.60	90.3	6.40	7.6	7.1	
HKBCF	HY/2013/01	2017-11-22	Mid-Ebb	Sunny	SR5(N)	14:16:00	8.6	Bottom	3	2	23.30	8.00	31.00	89.4	6.40	7.6	8.7	
HKBCF	HY/2013/01	2017-11-22	Mid-Ebb	Sunny	IS10(N)	14:21:00	1.0	Surface	1	1	23.50	8.00	30.90	92.8	6.60	8.9	7.5	
HKBCF	HY/2013/01	2017-11-22	Mid-Ebb	Sunny	IS10(N)	14:21:00	1.0	Surface	1	2	23.20	8.00	30.80	92.8	6.60	7.9	8.2	
HKBCF	HY/2013/01	2017-11-22	Mid-Ebb	Sunny	IS10(N)	14:21:00	6.2	Middle	2	1	23.40	8.00	30.90	92.4	6.60	9.2	9.0	
HKBCF	HY/2013/01	2017-11-22	Mid-Ebb	Sunny	IS10(N)	14:21:00	6.2	Middle	2	2	23.20	8.00	30.80	92.1	6.60	9.0	10.0	
HKBCF	HY/2013/01	2017-11-22	Mid-Ebb	Sunny	IS10(N)	14:21:00	11.4	Bottom	3	1	23.40	8.00	30.90	92.7	6.60	10.3	9.4	
HKBCF	HY/2013/01	2017-11-22	Mid-Ebb	Sunny	IS10(N)	14:21:00	11.4	Bottom	3	2	23.10	8.00	30.80	92.2	6.60	10.3	8.8	
HKBCF	HY/2013/01	2017-11-22	Mid-Ebb	Sunny	IS(Mf)11	14:26:00	1.0	Surface	1	1	23.40	8.00	31.20	99.3	7.10	6.5	8.7	
HKBCF	HY/2013/01	2017-11-22	Mid-Ebb	Sunny	IS(Mf)11	14:26:00	1.0	Surface	1	2	23.10	8.00	30.80	99.7	7.10	8.1	7.4	
HKBCF	HY/2013/01	2017-11-22	Mid-Ebb	Sunny	IS(Mf)11	14:26:00	5.9	Middle	2	1	23.40	8.00	31.00	91.3	6.50	7.7	8.1	
HKBCF	HY/2013/01	2017-11-22	Mid-Ebb	Sunny	IS(Mf)11	14:26:00	5.9	Middle	2	2	23.10	8.00	30.80	91.0	6.50	8.0	7.0	
HKBCF	HY/2013/01	2017-11-22	Mid-Ebb	Sunny	IS(Mf)11	14:26:00	10.7	Bottom	3	1	23.30	8.00	31.00	91.6	6.50	9.2	7.1	
HKBCF	HY/2013/01	2017-11-22	Mid-Ebb	Sunny	IS(Mf)11	14:26:00	10.7	Bottom	3	2	23.00	8.00	30.80	91.0	6.50	9.4	7.7	
HKBCF	HY/2013/01	2017-11-22	Mid-Ebb	Sunny	CS(Mf)5	14:57:00	1.0	Surface	1	1	23.70	8.00	32.00	87.9	6.20	3.9	4.8	
HKBCF	HY/2013/01	2017-11-22	Mid-Ebb	Sunny	CS(Mf)5	14:57:00	1.0	Surface	1	2	23.90	7.80	31.80	88.1	6.20	3.8	4.6	
HKBCF	HY/2013/01	2017-11-22	Mid-Ebb	Sunny	CS(Mf)5	14:57:00	5.8	Middle	2	1	23.70	8.00	32.10	87.7	6.20	3.5	4.8	
HKBCF	HY/2013/01	2017-11-22	Mid-Ebb	Sunny	CS(Mf)5	14:57:00	5.8	Middle	2	2	23.90	7.80	31.80	87.5	6.20	3.5	3.7	
HKBCF	HY/2013/01	2017-11-22	Mid-Ebb	Sunny	CS(Mf)5	14:57:00	10.6	Bottom	3	1	23.70	8.00	32.10	88.3	6.20	3.6	7.1	
HKBCF	HY/2013/01	2017-11-22	Mid-Ebb	Sunny	CS(Mf)5	14:57:00	10.6	Bottom	3	2	23.90	7.80	31.80	88.0	6.20	3.6	6.5	
HKBCF	HY/2013/01	2017-11-22	Mid-Ebb	Sunny	SR7	14:34:00	1.0	Surface	1	1	23.80							



Water Quality Monitoring Data

Project	Works	Date (yyyy-mm-dd)	Tide	Weather Condition	Station	Time	Depth, m	Level	Level_Code	Replicate	Temperature, °C	pH	Salinity, ppt	DO, %	DO, mg/L	Turbidity, NTU	SS, mg/L	Site Observation
HKBCF	HY/2013/01	2017-11-22	Mid-Ebb	Sunny	SR7	14:34:00		Middle	2	1								
HKBCF	HY/2013/01	2017-11-22	Mid-Ebb	Sunny	SR7	14:34:00		Middle	2	2								
HKBCF	HY/2013/01	2017-11-22	Mid-Ebb	Sunny	SR7	14:34:00	3.3	Bottom	3	1	23.80	7.90	31.40	90.4	6.40	8.0	8.0	
HKBCF	HY/2013/01	2017-11-22	Mid-Ebb	Sunny	SR7	14:34:00	3.3	Bottom	3	2	23.50	7.90	31.10	89.7	6.40	8.2	8.2	
HKBCF	HY/2013/01	2017-11-22	Mid-Ebb	Sunny	IS17	14:41:00	1.0	Surface	1	1	23.40	8.00	31.20	89.0	6.30	6.5	8.2	
HKBCF	HY/2013/01	2017-11-22	Mid-Ebb	Sunny	IS17	14:41:00	1.0	Surface	1	2	23.50	7.90	31.00	89.2	6.30	6.4	8.8	
HKBCF	HY/2013/01	2017-11-22	Mid-Ebb	Sunny	IS17	14:41:00	4.3	Middle	2	1	23.50	8.00	31.40	87.5	6.20	6.7	9.1	
HKBCF	HY/2013/01	2017-11-22	Mid-Ebb	Sunny	IS17	14:41:00	4.3	Middle	2	2	23.70	7.90	31.20	87.2	6.20	6.7	9.4	
HKBCF	HY/2013/01	2017-11-22	Mid-Ebb	Sunny	IS17	14:41:00	7.5	Bottom	3	1	23.60	8.00	31.50	89.4	6.30	6.8	11.2	
HKBCF	HY/2013/01	2017-11-22	Mid-Ebb	Sunny	IS17	14:41:00	7.5	Bottom	3	2	23.70	7.90	31.30	88.9	6.30	6.8	10.3	
HKBCF	HY/2013/01	2017-11-22	Mid-Ebb	Sunny	IS(Mf)16	14:32:00	1.0	Surface	1	1	23.30	8.00	31.20	93.8	6.70	6.5	8.2	
HKBCF	HY/2013/01	2017-11-22	Mid-Ebb	Sunny	IS(Mf)16	14:32:00	1.0	Surface	1	2	23.50	7.90	31.00	94.1	6.70	6.5	7.2	
HKBCF	HY/2013/01	2017-11-22	Mid-Ebb	Sunny	IS(Mf)16	14:32:00	3.0	Middle	2	1	23.30	8.00	31.20	93.7	6.70	7.5	8.9	
HKBCF	HY/2013/01	2017-11-22	Mid-Ebb	Sunny	IS(Mf)16	14:32:00	3.0	Middle	2	2	23.40	7.90	31.00	94.1	6.70	7.4	7.5	
HKBCF	HY/2013/01	2017-11-22	Mid-Ebb	Sunny	IS(Mf)16	14:32:00	5.0	Bottom	3	1	23.20	8.00	31.20	93.3	6.70	6.9	9.6	
HKBCF	HY/2013/01	2017-11-22	Mid-Ebb	Sunny	IS(Mf)16	14:32:00	5.0	Bottom	3	2	23.30	7.90	31.00	93.7	6.70	6.9	9.3	
HKBCF	HY/2013/01	2017-11-22	Mid-Ebb	Sunny	IS8	14:10:00	1.0	Surface	1	1	23.20	8.00	30.50	93.1	6.70	8.3	9.5	
HKBCF	HY/2013/01	2017-11-22	Mid-Ebb	Sunny	IS8	14:10:00	1.0	Surface	1	2	23.30	7.90	30.30	93.5	6.70	8.3	9.8	
HKBCF	HY/2013/01	2017-11-22	Mid-Ebb	Sunny	IS8	14:10:00		Middle	2	1								
HKBCF	HY/2013/01	2017-11-22	Mid-Ebb	Sunny	IS8	14:10:00	2.8	Bottom	3	1	23.10	8.00	30.70	91.1	6.50	12.0	11.0	
HKBCF	HY/2013/01	2017-11-22	Mid-Ebb	Sunny	IS8	14:10:00	2.8	Bottom	3	2	23.20	7.90	30.50	91.1	6.50	12.0	10.6	
HKBCF	HY/2013/01	2017-11-22	Mid-Ebb	Sunny	SR4(N)	14:16:00	1.0	Surface	1	1	23.10	8.00	30.60	89.5	6.40	12.5	15.1	
HKBCF	HY/2013/01	2017-11-22	Mid-Ebb	Sunny	SR4(N)	14:16:00	1.0	Surface	1	2	23.20	7.90	30.40	89.5	6.40	12.4	14.0	
HKBCF	HY/2013/01	2017-11-22	Mid-Ebb	Sunny	SR4(N)	14:16:00		Middle	2	1								
HKBCF	HY/2013/01	2017-11-22	Mid-Ebb	Sunny	SR4(N)	14:16:00		Middle	2	2								
HKBCF	HY/2013/01	2017-11-22	Mid-Ebb	Sunny	SR4(N)	14:16:00	2.6	Bottom	3	1	23.00	8.00	30.60	90.1	6.50	12.4	15.3	
HKBCF	HY/2013/01	2017-11-22	Mid-Ebb	Sunny	SR4(N)	14:16:00	2.6	Bottom	3	2	23.20	7.90	30.40	90.0	6.50	12.4	14.3	
HKBCF	HY/2013/01	2017-11-22	Mid-Ebb	Sunny	IS(Mf)9	14:02:00	1.0	Surface	1	1	23.40	8.00	30.70	91.2	6.50	7.9	9.3	
HKBCF	HY/2013/01	2017-11-22	Mid-Ebb	Sunny	IS(Mf)9	14:02:00	1.0	Surface	1	2	23.50	7.90	30.50	91.5	6.50	7.9	9.0	
HKBCF	HY/2013/01	2017-11-22	Mid-Ebb	Sunny	IS(Mf)9	14:02:00		Middle	2	1								
HKBCF	HY/2013/01	2017-11-22	Mid-Ebb	Sunny	IS(Mf)9	14:02:00		Middle	2	2								
HKBCF	HY/2013/01	2017-11-22	Mid-Ebb	Sunny	IS(Mf)9	14:02:00	2.5	Bottom	3	1	23.30	8.00	30.70	90.2	6.50	8.5	11.4	
HKBCF	HY/2013/01	2017-11-22	Mid-Ebb	Sunny	IS(Mf)9	14:02:00	2.5	Bottom	3	2	23.40	7.90	30.50	90.4	6.50	8.4	12.3	
HKBCF	HY/2013/01	2017-11-22	Mid-Ebb	Sunny	IS7	13:55:00	1.0	Surface	1	1	23.20	8.00	30.50	92.4	6.60	8.0	10.8	
HKBCF	HY/2013/01	2017-11-22	Mid-Ebb	Sunny	IS7	13:55:00	1.0	Surface	1	2	23.40	7.90	30.30	92.6	6.60	8.0	10.5	
HKBCF	HY/2013/01	2017-11-22	Mid-Ebb	Sunny	IS7	13:55:00		Middle	2	1								
HKBCF	HY/2013/01	2017-11-22	Mid-Ebb	Sunny	IS7	13:55:00		Middle	2	2								
HKBCF	HY/2013/01	2017-11-22	Mid-Ebb	Sunny	IS7	13:55:00	2.2	Bottom	3	1	23.20	8.00	30.50	91.8	6.60	8.5	10.9	
HKBCF	HY/2013/01	2017-11-22	Mid-Ebb	Sunny	IS7	13:55:00	2.2	Bottom	3	2	23.30	7.90	30.30	91.6	6.60	8.5	9.9	
HKBCF	HY/2013/01	2017-11-22	Mid-Ebb	Sunny	IS(Mf)6	13:49:00		Surface	1	1								
HKBCF	HY/2013/01	2017-11-22	Mid-Ebb	Sunny	IS(Mf)6	13:49:00		Surface	1	2								
HKBCF	HY/2013/01	2017-11-22	Mid-Ebb	Sunny	IS(Mf)6	13:49:00	1.4	Middle	2	1	23.00	8.00	30.50	92.6	6.70	7.6	10.0	
HKBCF	HY/2013/01	2017-11-22	Mid-Ebb	Sunny	IS(Mf)6	13:49:00	1.4	Middle	2	2	23.10	7.90	30.30	92.6	6.70	7.5	8.2	
HKBCF	HY/2013/01	2017-11-22	Mid-Ebb	Sunny	IS(Mf)6	13:49:00		Bottom	3	1								
HKBCF	HY/2013/01	2017-11-22	Mid-Ebb	Sunny	IS(Mf)6	13:49:00		Bottom	3	2								
HKBCF	HY/2013/01	2017-11-22	Mid-Ebb	Sunny	IS5	13:42:00	1.0	Surface	1	1	22.80	8.00	30.50	88.9	6.40	7.3	9.2	
HKBCF	HY/2013/01	2017-11-22	Mid-Ebb	Sunny	IS5	13:42:00	1.0	Surface	1	2	22.90	7.90	30.40	89.2	6.40	7.3	7.9	
HKBCF	HY/2013/01	2017-11-22	Mid-Ebb	Sunny	IS5	13:42:00	4.4	Middle	2	1	22.70	8.00	30.50	88.0	6.40	7.7	8.7	
HKBCF	HY/2013/01	2017-11-22	Mid-Ebb	Sunny	IS5	13:42:00	4.4	Middle	2	2	22.90	7.90	30.40	88.2	6.40	7.7	8.4	
HKBCF	HY/2013/01	2017-11-22	Mid-Ebb	Sunny	IS5	13:42:00	7.8	Bottom	3	1	22.70	8.00	30.50	88.0	6.40	8.0	11.2	
HKBCF	HY/2013/01	2017-11-22	Mid-Ebb	Sunny	IS5	13:42:00	7.8	Bottom	3	2	22.80	7.90	30.40	88.1	6.40	8.0	10.0	
HKBCF	HY/2013/01	2017-11-22	Mid-Ebb	Sunny	SR3(N)	13:36:00	1.0	Surface	1	1	22.80	8.00	30.50	89.5	6.50	7.9	10.0	
HKBCF	HY/2013/01	2017-11-22	Mid-Ebb	Sunny	SR3(N)	13:36:00	1.0	Surface	1	2	22.90	7.90	30.40	89.5	6.50	7.9	9.9	
HKBCF	HY/2013/01	2017-11-22	Mid-Ebb	Sunny	SR3(N)	13:36:00		Middle	2	1								
HKBCF	HY/2013/01	2017-11-22	Mid-Ebb	Sunny	SR3(N)	13:36:00		Middle	2	2								
HKBCF	HY/2013/01	2017-11-22	Mid-Ebb	Sunny	SR3(N)	13:36:00	2.8	Bottom	3	1	22.80	8.00	30.50	89.6	6.50	7.8	10.7	
HKBCF	HY/2013/01	2017-11-22	Mid-Ebb	Sunny	SR3(N)	13:36:00	2.8	Bottom	3	2	22.90	7.90	30.40	89.6	6.50	7.7	9.2	
HKBCF	HY/2013/01	2017-11-22	Mid-Flood	Sunny	SR10A(N)	8:17:00	1.0	Surface	1	1	23.60	7.90	31.80	84.8	6.00	6.0	8.4	
HKBCF	HY/2013/01	2017-11-22	Mid-Flood	Sunny	SR10A(N)	8:17:00	1.0	Surface	1	2	23.70	7.90	31.60	85.2	6.00	6.0	8.4	
HKBCF	HY/2013/01	2017-11-22	Mid-Flood	Sunny	SR10A(N)	8:17:00	5.8	Middle	2	1	23.60	7.90	31.80	85.2	6.00	5.8	8.0	
HKBCF	HY/2013/01	2017-11-22	Mid-Flood	Sunny	SR10A(N)	8:17:00	5.8	Middle	2	2	23.70	7.90	31.60	85.2	6.00	5.8	9.8	
HKBCF	HY/2013/01	2017-11-22	Mid-Flood	Sunny	SR10A(N)	8:17:00	10.6	Bottom	3	1	23.60	7.90	31.80	85.5	6.00	7.7	9.0	
HKBCF	HY/2013/01	2017-11-22	Mid-Flood	Sunny	SR10A(N)	8:17:00	10.6	Bottom	3	2	23.70	7.90	31.60	85.6	6.00	7.6	9.4	
HKBCF	HY/2013/01	2017-11-22	Mid-Flood	Sunny	SR10B(N2)	8:25:00	1.0	Surface	1	1	23.60	7.90	32.10	85.1	6.00	7.6	4.7	
HKBCF	HY/2013/01	2017-11-22	Mid-Flood	Sunny	SR10B(N2)	8:25:00	1.0	Surface	1	2	23.70	7.90	31.90	85.2	6.00	7.6	4.0	
HKBCF	HY/2013/01	2017-11-22	Mid-Flood	Sunny	SR10B(N2)	8:25:00	4.2	Middle	2	1	23.60	7.90	32.10	85.3	6.00	7.7	6.2	
HKBCF	HY/2013/01	2017-11-22	Mid-Flood	Sunny	SR10B(N2)	8:25:00	4.2	Middle	2	2	23.70	7.90	31.90	85.2	6.00	7.7	5.9	
HKBCF	HY/2013/01	2017-11-22	Mid-Flood	Sunny	SR10B(N2)	8:25:00	7.3	Bottom	3	1	23.60	7.90	32.10	85.7	6.00	7.8	8.1	
HKBCF	HY/2013/01	2017-11-22	Mid-Flood	Sunny	SR10B(N2)	8:25:00	7.3	Bottom	3	2	23.70	7.90	31.90	85.2	6.00	7.7	7.3	
HKBCF	HY/2013/01	2017-11-22	Mid-Flood	Sunny	CSA	8:36:00	1.0	Surface	1	1	23.50	7.90	31.50	88.9	6.30	4.9	2.8	
HKBCF	HY/2013/01	2017-11-22	Mid-Flood	Sunny	CSA	8:36:00	1.0	Surface	1	2	23.30	7.90	30.60	88.8	6.40	5.3	2.9	
HKBCF	HY/2013/01	2017-11-22	Mid-Flood	Sunny	CSA	8:36:00	15.8	Middle	2	1	23.60	7.90	31.70	88.2	6.20	6.8	3.6	

Water Quality Monitoring Data

Project	Works	Date (yyyy-mm-dd)	Tide	Weather Condition	Station	Time	Depth, m	Level	Level_Code	Replicate	Temperature, °C	pH	Salinity, ppt	DO, %	DO, mg/L	Turbidity, NTU	SS, mg/L	Site Observation
HKBCF	HY/2013/01	2017-11-22	Mid-Flood	Sunny	CSA	8:36:00	15.8	Middle	2	2	23.30	7.90	30.70	87.8	6.30	7.0	4.4	
HKBCF	HY/2013/01	2017-11-22	Mid-Flood	Sunny	CSA	8:36:00	30.6	Bottom	3	1	23.70	7.90	31.90	89.1	6.30	6.2	6.3	
HKBCF	HY/2013/01	2017-11-22	Mid-Flood	Sunny	CSA	8:36:00	30.6	Bottom	3	2	23.50	7.90	30.60	87.6	6.30	6.6	6.2	
HKBCF	HY/2013/01	2017-11-22	Mid-Flood	Sunny	CS6	8:41:00	1.0	Surface	1	1	23.40	8.10	31.60	85.4	6.10	5.7	4.5	
HKBCF	HY/2013/01	2017-11-22	Mid-Flood	Sunny	CS6	8:41:00	1.0	Surface	1	2	23.30	8.10	31.60	85.8	6.10	5.6	4.7	
HKBCF	HY/2013/01	2017-11-22	Mid-Flood	Sunny	CS6	8:41:00	5.0	Middle	2	1	23.40	8.10	31.70	84.6	6.00	5.5	7.3	
HKBCF	HY/2013/01	2017-11-22	Mid-Flood	Sunny	CS6	8:41:00	5.0	Middle	2	2	23.40	8.10	31.70	85.0	6.00	5.5	8.3	
HKBCF	HY/2013/01	2017-11-22	Mid-Flood	Sunny	CS6	8:41:00	9.0	Bottom	3	1	23.60	8.00	31.80	83.6	5.90	16.3	8.2	
HKBCF	HY/2013/01	2017-11-22	Mid-Flood	Sunny	CS6	8:41:00	9.0	Bottom	3	2	23.60	8.10	31.80	84.0	5.90	15.6	7.8	
HKBCF	HY/2013/01	2017-11-22	Mid-Flood	Sunny	CS4	9:58:00	1.0	Surface	1	1	23.20	8.10	31.30	85.9	6.10	9.3	9.6	
HKBCF	HY/2013/01	2017-11-22	Mid-Flood	Sunny	CS4	9:58:00	1.0	Surface	1	2	23.20	8.10	31.20	86.1	6.20	9.3	10.6	
HKBCF	HY/2013/01	2017-11-22	Mid-Flood	Sunny	CS4	9:58:00	9.8	Middle	2	1	23.20	8.10	31.20	85.5	6.10	10.9	12.0	
HKBCF	HY/2013/01	2017-11-22	Mid-Flood	Sunny	CS4	9:58:00	9.8	Middle	2	2	23.20	8.10	31.20	85.8	6.10	11.1	13.2	
HKBCF	HY/2013/01	2017-11-22	Mid-Flood	Sunny	CS4	9:58:00	18.6	Bottom	3	1	23.20	8.10	31.20	85.3	6.10	15.0	18.0	
HKBCF	HY/2013/01	2017-11-22	Mid-Flood	Sunny	CS4	9:58:00	18.6	Bottom	3	2	23.20	8.10	31.20	85.5	6.10	17.5	16.7	
HKBCF	HY/2013/01	2017-11-22	Mid-Flood	Sunny	SR6	10:05:00	1.0	Surface	1	1	23.30	7.90	29.40	90.0	6.50	22.4	33.2	
HKBCF	HY/2013/01	2017-11-22	Mid-Flood	Sunny	SR6	10:05:00	1.0	Surface	1	2	23.00	7.90	29.50	89.9	6.50	21.8	34.3	
HKBCF	HY/2013/01	2017-11-22	Mid-Flood	Sunny	SR6	10:05:00		Middle	2	1								
HKBCF	HY/2013/01	2017-11-22	Mid-Flood	Sunny	SR6	10:05:00		Middle	2	2								
HKBCF	HY/2013/01	2017-11-22	Mid-Flood	Sunny	SR6	10:05:00	3.5	Bottom	3	1	23.30	7.90	30.10	91.6	6.60	22.0	38.1	
HKBCF	HY/2013/01	2017-11-22	Mid-Flood	Sunny	SR6	10:05:00	3.5	Bottom	3	2	23.00	7.90	29.50	91.2	6.60	21.0	38.8	
HKBCF	HY/2013/01	2017-11-22	Mid-Flood	Sunny	CS(Mf)3(N)	9:43:00	1.0	Surface	1	1	23.40	7.90	29.50	90.1	6.50	10.4	11.6	
HKBCF	HY/2013/01	2017-11-22	Mid-Flood	Sunny	CS(Mf)3(N)	9:43:00	1.0	Surface	1	2	23.10	7.90	30.10	90.0	6.50	11.0	11.9	
HKBCF	HY/2013/01	2017-11-22	Mid-Flood	Sunny	CS(Mf)3(N)	9:43:00	3.6	Middle	2	1	23.40	7.90	30.00	90.0	6.50	11.9	10.7	
HKBCF	HY/2013/01	2017-11-22	Mid-Flood	Sunny	CS(Mf)3(N)	9:43:00	3.6	Middle	2	2	23.20	7.90	30.10	89.7	6.50	12.6	11.2	
HKBCF	HY/2013/01	2017-11-22	Mid-Flood	Sunny	CS(Mf)3(N)	9:43:00	6.1	Bottom	3	1	23.40	7.90	30.30	90.3	6.50	13.1	13.2	
HKBCF	HY/2013/01	2017-11-22	Mid-Flood	Sunny	CS(Mf)3(N)	9:43:00	6.1	Bottom	3	2	23.20	7.90	30.20	89.9	6.50	12.7	11.9	
HKBCF	HY/2013/01	2017-11-22	Mid-Flood	Sunny	SR5(N)	9:24:00	1.0	Surface	1	1	23.10	8.00	31.40	91.3	6.50	13.8	14.2	
HKBCF	HY/2013/01	2017-11-22	Mid-Flood	Sunny	SR5(N)	9:24:00	1.0	Surface	1	2	22.90	8.00	31.00	91.3	6.60	13.2	14.5	
HKBCF	HY/2013/01	2017-11-22	Mid-Flood	Sunny	SR5(N)	9:24:00	4.7	Middle	2	1	23.10	8.00	31.50	91.3	6.50	15.0	17.4	
HKBCF	HY/2013/01	2017-11-22	Mid-Flood	Sunny	SR5(N)	9:24:00	4.7	Middle	2	2	22.90	8.00	31.00	91.1	6.60	15.6	16.4	
HKBCF	HY/2013/01	2017-11-22	Mid-Flood	Sunny	SR5(N)	9:24:00	8.4	Bottom	3	1	23.10	8.00	31.60	91.9	6.60	21.5	29.9	
HKBCF	HY/2013/01	2017-11-22	Mid-Flood	Sunny	SR5(N)	9:24:00	8.4	Bottom	3	2	22.90	8.00	31.00	91.6	6.60	22.3	29.8	
HKBCF	HY/2013/01	2017-11-22	Mid-Flood	Sunny	IS10(N)	9:17:00	1.0	Surface	1	1	23.20	8.00	31.40	89.1	6.40	13.4	17.6	
HKBCF	HY/2013/01	2017-11-22	Mid-Flood	Sunny	IS10(N)	9:17:00	1.0	Surface	1	2	23.00	8.00	30.80	89.2	6.40	16.4	16.8	
HKBCF	HY/2013/01	2017-11-22	Mid-Flood	Sunny	IS10(N)	9:17:00	6.6	Middle	2	1	23.30	8.00	31.40	88.9	6.30	15.6	21.3	
HKBCF	HY/2013/01	2017-11-22	Mid-Flood	Sunny	IS10(N)	9:17:00	6.6	Middle	2	2	23.00	8.00	30.80	89.0	6.40	19.0	20.4	
HKBCF	HY/2013/01	2017-11-22	Mid-Flood	Sunny	IS10(N)	9:17:00	12.2	Bottom	3	1	23.10	8.00	31.40	90.3	6.50	21.8	20.9	
HKBCF	HY/2013/01	2017-11-22	Mid-Flood	Sunny	IS10(N)	9:17:00	12.2	Bottom	3	2	22.90	8.00	30.80	89.8	6.50	21.5	21.6	
HKBCF	HY/2013/01	2017-11-22	Mid-Flood	Sunny	IS(Mf)11	9:11:00	1.0	Surface	1	1	23.30	7.90	31.30	88.9	6.30	13.7	12.2	
HKBCF	HY/2013/01	2017-11-22	Mid-Flood	Sunny	IS(Mf)11	9:11:00	1.0	Surface	1	2	23.00	8.00	30.70	89.0	6.40	13.3	12.7	
HKBCF	HY/2013/01	2017-11-22	Mid-Flood	Sunny	IS(Mf)11	9:11:00	6.1	Middle	2	1	23.30	7.90	31.40	88.7	6.30	17.6	17.7	
HKBCF	HY/2013/01	2017-11-22	Mid-Flood	Sunny	IS(Mf)11	9:11:00	6.1	Middle	2	2	23.00	8.00	30.70	88.7	6.40	17.1	17.4	
HKBCF	HY/2013/01	2017-11-22	Mid-Flood	Sunny	IS(Mf)11	9:11:00	11.1	Bottom	3	1	23.30	8.00	31.50	88.8	6.30	17.3	18.6	
HKBCF	HY/2013/01	2017-11-22	Mid-Flood	Sunny	IS(Mf)11	9:11:00	11.1	Bottom	3	2	23.00	8.00	30.80	88.5	6.40	17.4	19.7	
HKBCF	HY/2013/01	2017-11-22	Mid-Flood	Sunny	CS(Mf)5	8:52:00	1.0	Surface	1	1	23.40	8.00	31.30	86.2	6.10	5.5	6.4	
HKBCF	HY/2013/01	2017-11-22	Mid-Flood	Sunny	CS(Mf)5	8:52:00	1.0	Surface	1	2	23.50	7.90	31.10	86.2	6.10	5.5	6.7	
HKBCF	HY/2013/01	2017-11-22	Mid-Flood	Sunny	CS(Mf)5	8:52:00	5.5	Middle	2	1	23.50	8.00	31.50	86.4	6.10	5.4	7.4	
HKBCF	HY/2013/01	2017-11-22	Mid-Flood	Sunny	CS(Mf)5	8:52:00	5.5	Middle	2	2	23.60	7.90	31.30	86.3	6.10	5.3	6.8	
HKBCF	HY/2013/01	2017-11-22	Mid-Flood	Sunny	CS(Mf)5	8:52:00	9.9	Bottom	3	1	23.40	8.00	31.40	87.6	6.20	5.4	9.7	
HKBCF	HY/2013/01	2017-11-22	Mid-Flood	Sunny	CS(Mf)5	8:52:00	9.9	Bottom	3	2	23.60	7.90	31.20	87.6	6.20	5.4	9.1	
HKBCF	HY/2013/01	2017-11-22	Mid-Flood	Sunny	SR7	9:03:00	1.0	Surface	1	1	23.10	7.90	31.40	91.4	6.50	10.4	12.8	
HKBCF	HY/2013/01	2017-11-22	Mid-Flood	Sunny	SR7	9:03:00	1.0	Surface	1	2	22.90	8.00	30.80	91.4	6.60	10.3	11.9	
HKBCF	HY/2013/01	2017-11-22	Mid-Flood	Sunny	SR7	9:03:00		Middle	2	1								
HKBCF	HY/2013/01	2017-11-22	Mid-Flood	Sunny	SR7	9:03:00		Middle	2	2								
HKBCF	HY/2013/01	2017-11-22	Mid-Flood	Sunny	SR7	9:03:00	3.3	Bottom	3	1	23.10	7.90	31.60	91.9	6.60	14.5	18.8	
HKBCF	HY/2013/01	2017-11-22	Mid-Flood	Sunny	SR7	9:03:00	3.3	Bottom	3	2	22.80	8.00	30.90	91.9	6.60	15.5	17.7	
HKBCF	HY/2013/01	2017-11-22	Mid-Flood	Sunny	IS17	9:14:00	1.0	Surface	1	1	22.90	8.00	31.20	90.3	6.50	8.2	8.1	
HKBCF	HY/2013/01	2017-11-22	Mid-Flood	Sunny	IS17	9:14:00	1.0	Surface	1	2	23.10	7.90	31.00	90.4	6.50	8.1	8.7	
HKBCF	HY/2013/01	2017-11-22	Mid-Flood	Sunny	IS17	9:14:00	4.1	Middle	2	1	22.90	8.00	31.20	90.4	6.50	11.0	12.8	
HKBCF	HY/2013/01	2017-11-22	Mid-Flood	Sunny	IS17	9:14:00	4.1	Middle	2	2	23.10	7.90	31.00	90.5	6.50	11.0	11.3	
HKBCF	HY/2013/01	2017-11-22	Mid-Flood	Sunny	IS17	9:14:00	7.1	Bottom	3	1	22.90	8.00	31.20	90.6	6.50	12.1	13.7	
HKBCF	HY/2013/01	2017-11-22	Mid-Flood	Sunny	IS17	9:14:00	7.1	Bottom	3	2	23.00	7.90	31.00	90.6	6.50	12.1	14.4	
HKBCF	HY/2013/01	2017-11-22	Mid-Flood	Sunny	IS(Mf)16	9:22:00	1.0	Surface	1	1	23.20	8.00	31.00	86.7	6.20	12.2	11.2	
HKBCF	HY/2013/01	2017-11-22	Mid-Flood	Sunny	IS(Mf)16	9:22:00	1.0	Surface	1	2	23.30	7.90	30.80	86.6	6.20	12.2	10.4	
HKBCF	HY/2013/01	2017-11-22	Mid-Flood	Sunny	IS(Mf)16	9:22:00		Middle	2	1								
HKBCF	HY/2013/01	2017-11-22	Mid-Flood	Sunny	IS(Mf)16	9:22:00		Middle	2	2								
HKBCF	HY/2013/01	2017-11-22	Mid-Flood	Sunny	IS(Mf)16	9:22:00	4.6	Bottom	3	1	23.20	8.00	31.00	87.2	6.20	11.7	13.5	
HKBCF	HY/2013/01	2017-11-22	Mid-Flood	Sunny	IS(Mf)16	9:22:00	4.6	Bottom	3	2	23.40	7.90	30.80	86.9	6.20	11.7	13.3	
HKBCF	HY/2013/01	2017-11-22	Mid-Flood	Sunny	IS8	9:47:00	1.0	Surface	1	1	22.80	8.00	30.50	88.2	6.40	11.6	13.0	
HKBCF	HY/2013/01	2017-11-22	Mid-Flood	Sunny	IS8	9:47:00	1.0	Surface	1	2	22.90	7.80	30.30	88.5	6.40	11.6	13.1	
HKBCF	HY/2013/01	2017-11-22	Mid-Flood	Sunny	IS8	9:47:00		Middle	2	1								
HKBCF	HY/2013/01	2017-11-22	Mid-Flood	Sunny	IS8	9:47:00		Middle	2									

Water Quality Monitoring Data

Project	Works	Date (yyyy-mm-dd)	Tide	Weather Condition	Station	Time	Depth, m	Level	Level_Code	Replicate	Temperature, °C	pH	Salinity, ppt	DO, %	DO, mg/L	Turbidity, NTU	SS, mg/L	Site Observation
HKBCF	HY/2013/01	2017-11-22	Mid-Flood	Sunny	IS8	9:47:00	2.6	Bottom	3	1	22.80	8.00	30.50	88.3	6.40	13.2	16.4	
HKBCF	HY/2013/01	2017-11-22	Mid-Flood	Sunny	IS8	9:47:00	2.6	Bottom	3	2	22.90	7.80	30.30	88.3	6.40	13.1	17.8	
HKBCF	HY/2013/01	2017-11-22	Mid-Flood	Sunny	SR4(N)	9:42:00	1.0	Surface	1	1	22.70	8.00	30.50	87.7	6.30	17.2	19.6	
HKBCF	HY/2013/01	2017-11-22	Mid-Flood	Sunny	SR4(N)	9:42:00	1.0	Surface	1	2	22.90	7.80	30.30	87.6	6.30	17.1	19.3	
HKBCF	HY/2013/01	2017-11-22	Mid-Flood	Sunny	SR4(N)	9:42:00		Middle	2	1								
HKBCF	HY/2013/01	2017-11-22	Mid-Flood	Sunny	SR4(N)	9:42:00	2.1	Bottom	3	1	22.70	8.00	30.50	89.3	6.50	17.7	20.3	
HKBCF	HY/2013/01	2017-11-22	Mid-Flood	Sunny	SR4(N)	9:42:00	2.1	Bottom	3	2	22.90	7.90	30.30	89.0	6.40	17.7	21.6	
HKBCF	HY/2013/01	2017-11-22	Mid-Flood	Sunny	IS(Mf)9	9:55:00		Surface	1	1								
HKBCF	HY/2013/01	2017-11-22	Mid-Flood	Sunny	IS(Mf)9	9:55:00		Surface	1	2								
HKBCF	HY/2013/01	2017-11-22	Mid-Flood	Sunny	IS(Mf)9	9:55:00	1.5	Middle	2	1	23.00	8.00	30.60	88.4	6.40	11.6	12.9	
HKBCF	HY/2013/01	2017-11-22	Mid-Flood	Sunny	IS(Mf)9	9:55:00	1.5	Middle	2	2	23.10	7.80	30.50	88.2	6.30	11.5	13.3	
HKBCF	HY/2013/01	2017-11-22	Mid-Flood	Sunny	IS(Mf)9	9:55:00		Bottom	3	1								
HKBCF	HY/2013/01	2017-11-22	Mid-Flood	Sunny	IS(Mf)9	9:55:00		Bottom	3	2								
HKBCF	HY/2013/01	2017-11-22	Mid-Flood	Sunny	IS7	10:03:00		Surface	1	1								
HKBCF	HY/2013/01	2017-11-22	Mid-Flood	Sunny	IS7	10:03:00		Surface	1	2								
HKBCF	HY/2013/01	2017-11-22	Mid-Flood	Sunny	IS7	10:03:00	1.4	Middle	2	1	22.90	8.00	30.60	88.0	6.30	13.7	13.3	
HKBCF	HY/2013/01	2017-11-22	Mid-Flood	Sunny	IS7	10:03:00	1.4	Middle	2	2	23.00	7.80	30.40	88.0	6.30	13.6	12.3	
HKBCF	HY/2013/01	2017-11-22	Mid-Flood	Sunny	IS7	10:03:00		Bottom	3	1								
HKBCF	HY/2013/01	2017-11-22	Mid-Flood	Sunny	IS7	10:03:00		Bottom	3	2								
HKBCF	HY/2013/01	2017-11-22	Mid-Flood	Sunny	IS(Mf)6	10:10:00		Surface	1	1								
HKBCF	HY/2013/01	2017-11-22	Mid-Flood	Sunny	IS(Mf)6	10:10:00		Surface	1	2								
HKBCF	HY/2013/01	2017-11-22	Mid-Flood	Sunny	IS(Mf)6	10:10:00	1.3	Middle	2	1	22.70	8.00	30.50	91.1	6.60	10.1	12.8	
HKBCF	HY/2013/01	2017-11-22	Mid-Flood	Sunny	IS(Mf)6	10:10:00	1.3	Middle	2	2	22.80	7.80	30.30	90.9	6.60	10.1	11.2	
HKBCF	HY/2013/01	2017-11-22	Mid-Flood	Sunny	IS(Mf)6	10:10:00		Bottom	3	1								
HKBCF	HY/2013/01	2017-11-22	Mid-Flood	Sunny	IS(Mf)6	10:10:00		Bottom	3	2								
HKBCF	HY/2013/01	2017-11-22	Mid-Flood	Sunny	IS5	10:15:00	1.0	Surface	1	1	22.60	8.00	30.50	88.3	6.40	9.2	11.1	
HKBCF	HY/2013/01	2017-11-22	Mid-Flood	Sunny	IS5	10:15:00	1.0	Surface	1	2	22.70	7.80	30.30	88.5	6.40	9.1	10.9	
HKBCF	HY/2013/01	2017-11-22	Mid-Flood	Sunny	IS5	10:15:00	4.3	Middle	2	1	22.60	8.00	30.50	88.5	6.40	9.1	12.8	
HKBCF	HY/2013/01	2017-11-22	Mid-Flood	Sunny	IS5	10:15:00	4.3	Middle	2	2	22.70	7.80	30.30	88.6	6.40	9.1	12.2	
HKBCF	HY/2013/01	2017-11-22	Mid-Flood	Sunny	IS5	10:15:00	7.6	Bottom	3	1	22.60	8.00	30.50	88.8	6.40	9.1	11.1	
HKBCF	HY/2013/01	2017-11-22	Mid-Flood	Sunny	IS5	10:15:00	7.6	Bottom	3	2	22.70	7.90	30.30	88.6	6.40	9.1	12.9	
HKBCF	HY/2013/01	2017-11-22	Mid-Flood	Sunny	SR3(N)	10:23:00	1.0	Surface	1	1	22.60	8.00	30.50	88.0	6.40	12.5	11.5	
HKBCF	HY/2013/01	2017-11-22	Mid-Flood	Sunny	SR3(N)	10:23:00	1.0	Surface	1	2	22.70	7.80	30.30	88.0	6.40	12.4	10.1	
HKBCF	HY/2013/01	2017-11-22	Mid-Flood	Sunny	SR3(N)	10:23:00		Middle	2	1								
HKBCF	HY/2013/01	2017-11-22	Mid-Flood	Sunny	SR3(N)	10:23:00		Middle	2	2								
HKBCF	HY/2013/01	2017-11-22	Mid-Flood	Sunny	SR3(N)	10:23:00	2.2	Bottom	3	1	22.60	8.00	30.50	88.7	6.40	11.6	13.7	
HKBCF	HY/2013/01	2017-11-22	Mid-Flood	Sunny	SR3(N)	10:23:00	2.2	Bottom	3	2	22.70	7.80	30.30	88.5	6.40	11.6	13.4	
HKBCF	HY/2013/01	2017-11-24	Mid-Ebb	Cloudy	SR10A(N)	17:22:00	1.0	Surface	1	1	22.80	8.00	32.70	90.8	6.50	13.1	9.9	
HKBCF	HY/2013/01	2017-11-24	Mid-Ebb	Cloudy	SR10A(N)	17:22:00	1.0	Surface	1	2	23.00	7.90	32.50	90.5	6.40	12.9	10.0	
HKBCF	HY/2013/01	2017-11-24	Mid-Ebb	Cloudy	SR10A(N)	17:22:00	7.7	Middle	2	1	22.80	8.00	32.70	90.8	6.50	12.1	10.5	
HKBCF	HY/2013/01	2017-11-24	Mid-Ebb	Cloudy	SR10A(N)	17:22:00	7.7	Middle	2	2	23.00	7.90	32.50	90.3	6.40	11.9	11.8	
HKBCF	HY/2013/01	2017-11-24	Mid-Ebb	Cloudy	SR10A(N)	17:22:00	14.3	Bottom	3	1	22.80	8.00	32.70	91.2	6.50	11.9	11.7	
HKBCF	HY/2013/01	2017-11-24	Mid-Ebb	Cloudy	SR10A(N)	17:22:00	14.3	Bottom	3	2	22.90	7.90	32.50	90.6	6.50	11.7	10.8	
HKBCF	HY/2013/01	2017-11-24	Mid-Ebb	Cloudy	SR10B(N2)	17:17:00	1.0	Surface	1	1	22.80	8.00	32.70	90.7	6.50	6.8	7.1	
HKBCF	HY/2013/01	2017-11-24	Mid-Ebb	Cloudy	SR10B(N2)	17:17:00	1.0	Surface	1	2	23.00	7.90	32.50	90.4	6.40	7.0	6.6	
HKBCF	HY/2013/01	2017-11-24	Mid-Ebb	Cloudy	SR10B(N2)	17:17:00	3.5	Middle	2	1	22.80	8.00	32.70	90.8	6.50	7.2	9.3	
HKBCF	HY/2013/01	2017-11-24	Mid-Ebb	Cloudy	SR10B(N2)	17:17:00	3.5	Middle	2	2	23.00	7.90	32.50	90.4	6.40	7.0	8.4	
HKBCF	HY/2013/01	2017-11-24	Mid-Ebb	Cloudy	SR10B(N2)	17:17:00	6.0	Bottom	3	1	22.80	8.00	32.70	91.0	6.50	7.0	13.8	
HKBCF	HY/2013/01	2017-11-24	Mid-Ebb	Cloudy	SR10B(N2)	17:17:00	6.0	Bottom	3	2	22.90	7.90	32.50	90.5	6.40	6.8	13.7	
HKBCF	HY/2013/01	2017-11-24	Mid-Ebb	Cloudy	CSA	16:47:00	1.0	Surface	1	1	23.10	7.90	32.20	90.1	6.40	3.9	8.9	
HKBCF	HY/2013/01	2017-11-24	Mid-Ebb	Cloudy	CSA	16:47:00	1.0	Surface	1	2	23.10	7.90	32.20	90.2	6.40	3.8	7.3	
HKBCF	HY/2013/01	2017-11-24	Mid-Ebb	Cloudy	CSA	16:47:00	16.2	Middle	2	1	23.10	7.90	32.10	89.3	6.40	4.2	9.3	
HKBCF	HY/2013/01	2017-11-24	Mid-Ebb	Cloudy	CSA	16:47:00	16.2	Middle	2	2	23.10	7.90	32.10	89.3	6.40	4.2	8.4	
HKBCF	HY/2013/01	2017-11-24	Mid-Ebb	Cloudy	CSA	16:47:00	31.3	Bottom	3	1	23.10	7.90	32.20	88.9	6.30	4.6	10.6	
HKBCF	HY/2013/01	2017-11-24	Mid-Ebb	Cloudy	CSA	16:47:00	31.3	Bottom	3	2	23.10	7.90	32.10	88.9	6.30	4.9	10.1	
HKBCF	HY/2013/01	2017-11-24	Mid-Ebb	Cloudy	CS6	16:35:00	1.0	Surface	1	1	22.90	8.10	32.70	86.7	6.20	3.3	8.8	
HKBCF	HY/2013/01	2017-11-24	Mid-Ebb	Cloudy	CS6	16:35:00	1.0	Surface	1	2	22.80	8.10	32.70	86.7	6.20	3.7	8.1	
HKBCF	HY/2013/01	2017-11-24	Mid-Ebb	Cloudy	CS6	16:35:00	4.9	Middle	2	1	22.90	8.10	32.80	86.4	6.10	3.2	7.3	
HKBCF	HY/2013/01	2017-11-24	Mid-Ebb	Cloudy	CS6	16:35:00	4.9	Middle	2	2	22.90	8.10	32.80	86.5	6.20	3.6	8.3	
HKBCF	HY/2013/01	2017-11-24	Mid-Ebb	Cloudy	CS6	16:35:00	8.8	Bottom	3	1	23.00	8.10	32.80	86.3	6.10	2.7	8.8	
HKBCF	HY/2013/01	2017-11-24	Mid-Ebb	Cloudy	CS6	16:35:00	8.8	Bottom	3	2	23.00	8.10	32.80	86.5	6.10	3.3	8.8	
HKBCF	HY/2013/01	2017-11-24	Mid-Ebb	Cloudy	CS4	15:19:00	1.0	Surface	1	1	22.90	8.10	32.50	86.4	6.20	5.0	9.9	
HKBCF	HY/2013/01	2017-11-24	Mid-Ebb	Cloudy	CS4	15:19:00	1.0	Surface	1	2	22.80	8.10	32.50	86.6	6.20	5.0	10.3	
HKBCF	HY/2013/01	2017-11-24	Mid-Ebb	Cloudy	CS4	15:19:00	9.8	Middle	2	1	22.90	8.10	32.50	86.9	6.20	5.2	9.8	
HKBCF	HY/2013/01	2017-11-24	Mid-Ebb	Cloudy	CS4	15:19:00	9.8	Middle	2	2	22.80	8.10	32.50	87.0	6.20	4.9	9.2	
HKBCF	HY/2013/01	2017-11-24	Mid-Ebb	Cloudy	CS4	15:19:00	18.6	Bottom	3	1	22.90	8.10	32.50	88.5	6.30	5.3	14.9	
HKBCF	HY/2013/01	2017-11-24	Mid-Ebb	Cloudy	CS4	15:19:00	18.6	Bottom	3	2	22.80	8.10	32.50	88.8	6.30	5.4	14.0	
HKBCF	HY/2013/01	2017-11-24	Mid-Ebb	Cloudy	SR6	15:16:00	1.0	Surface	1	1	21.70	8.00	32.20	97.2	7.10	19.8	12.7	
HKBCF	HY/2013/01	2017-11-24	Mid-Ebb	Cloudy	SR6	15:16:00	1.0	Surface	1	2	21.40	8.00	32.90	96.2	7.00	19.6	13.8	
HKBCF	HY/2013/01	2017-11-24	Mid-Ebb	Cloudy	SR6	15:16:00		Middle	2	1								
HKBCF	HY/2013/01	2017-11-24	Mid-Ebb	Cloudy	SR6	15:16:00		Middle	2	2								
HKBCF	HY/2013/01	2017-11-24	Mid-Ebb	Cloudy	SR6	15:16:00	3.6	Bottom	3	1	21.70	8.00	32.40	98.0	7.10	24.6	15.0	

Water Quality Monitoring Data

Project	Works	Date (yyyy-mm-dd)	Tide	Weather Condition	Station	Time	Depth, m	Level	Level_Code	Replicate	Temperature, °C	pH	Salinity, ppt	DO, %	DO, mg/L	Turbidity, NTU	SS, mg/L	Site Observation
HKBCF	HY/2013/01	2017-11-24	Mid-Ebb	Cloudy	SR6	15:16:00	3.6	Bottom	3	2	21.40	8.10	32.90	96.6	7.00	24.5	14.2	
HKBCF	HY/2013/01	2017-11-24	Mid-Ebb	Cloudy	CS(Mf)3(N)	15:30:00	1.0	Surface	1	1	21.80	8.00	31.80	97.0	7.10	9.2	13.9	
HKBCF	HY/2013/01	2017-11-24	Mid-Ebb	Cloudy	CS(Mf)3(N)	15:30:00	1.0	Surface	1	2	21.60	8.10	32.30	96.4	7.00	9.4	14.0	
HKBCF	HY/2013/01	2017-11-24	Mid-Ebb	Cloudy	CS(Mf)3(N)	15:30:00	3.5	Middle	2	1	21.80	8.00	32.00	97.7	7.10	9.8	14.0	
HKBCF	HY/2013/01	2017-11-24	Mid-Ebb	Cloudy	CS(Mf)3(N)	15:30:00	3.5	Middle	2	2	21.60	8.10	32.30	96.8	7.10	10.0	15.1	
HKBCF	HY/2013/01	2017-11-24	Mid-Ebb	Cloudy	CS(Mf)3(N)	15:30:00	5.9	Bottom	3	1	21.80	8.00	32.10	99.1	7.20	10.2	22.0	
HKBCF	HY/2013/01	2017-11-24	Mid-Ebb	Cloudy	CS(Mf)3(N)	15:30:00	5.9	Bottom	3	2	21.60	8.10	32.30	97.8	7.10	10.7	20.6	
HKBCF	HY/2013/01	2017-11-24	Mid-Ebb	Cloudy	SR5(N)	16:00:00	1.0	Surface	1	1	22.90	7.80	31.70	90.6	6.50	3.8	6.7	
HKBCF	HY/2013/01	2017-11-24	Mid-Ebb	Cloudy	SR5(N)	16:00:00	1.0	Surface	1	2	22.60	8.00	32.40	89.9	6.40	3.8	6.1	
HKBCF	HY/2013/01	2017-11-24	Mid-Ebb	Cloudy	SR5(N)	16:00:00	4.6	Middle	2	1	22.90	7.80	31.80	90.8	6.50	4.2	7.9	
HKBCF	HY/2013/01	2017-11-24	Mid-Ebb	Cloudy	SR5(N)	16:00:00	4.6	Middle	2	2	22.60	7.90	32.40	89.8	6.40	4.7	6.5	
HKBCF	HY/2013/01	2017-11-24	Mid-Ebb	Cloudy	SR5(N)	16:00:00	8.1	Bottom	3	1	22.90	7.80	31.90	92.9	6.60	5.3	8.9	
HKBCF	HY/2013/01	2017-11-24	Mid-Ebb	Cloudy	SR5(N)	16:00:00	8.1	Bottom	3	2	22.60	7.90	32.40	91.3	6.50	5.7	7.5	
HKBCF	HY/2013/01	2017-11-24	Mid-Ebb	Cloudy	IS10(N)	16:06:00	1.0	Surface	1	1	22.60	7.90	31.40	90.2	6.50	5.6	7.4	
HKBCF	HY/2013/01	2017-11-24	Mid-Ebb	Cloudy	IS10(N)	16:06:00	1.0	Surface	1	2	22.30	8.00	32.10	89.9	6.50	5.5	7.0	
HKBCF	HY/2013/01	2017-11-24	Mid-Ebb	Cloudy	IS10(N)	16:06:00	6.2	Middle	2	1	22.80	7.80	31.60	90.0	6.50	5.1	7.8	
HKBCF	HY/2013/01	2017-11-24	Mid-Ebb	Cloudy	IS10(N)	16:06:00	6.2	Middle	2	2	22.50	8.00	32.30	89.1	6.40	5.7	7.5	
HKBCF	HY/2013/01	2017-11-24	Mid-Ebb	Cloudy	IS10(N)	16:06:00	11.4	Bottom	3	1	22.80	7.80	31.70	91.0	6.50	6.0	10.0	
HKBCF	HY/2013/01	2017-11-24	Mid-Ebb	Cloudy	IS10(N)	16:06:00	11.4	Bottom	3	2	22.60	7.90	32.30	89.2	6.40	6.2	10.9	
HKBCF	HY/2013/01	2017-11-24	Mid-Ebb	Cloudy	IS(Mf)11	16:13:00	1.0	Surface	1	1	22.50	7.90	31.50	92.2	6.70	7.4	9.2	
HKBCF	HY/2013/01	2017-11-24	Mid-Ebb	Cloudy	IS(Mf)11	16:13:00	1.0	Surface	1	2	22.20	8.00	32.00	91.4	6.60	7.9	8.8	
HKBCF	HY/2013/01	2017-11-24	Mid-Ebb	Cloudy	IS(Mf)11	16:13:00	5.7	Middle	2	1	22.60	7.90	31.70	92.6	6.70	9.6	8.5	
HKBCF	HY/2013/01	2017-11-24	Mid-Ebb	Cloudy	IS(Mf)11	16:13:00	5.7	Middle	2	2	22.40	8.00	32.20	90.9	6.50	10.2	9.0	
HKBCF	HY/2013/01	2017-11-24	Mid-Ebb	Cloudy	IS(Mf)11	16:13:00	10.3	Bottom	3	1	22.60	7.90	31.80	95.1	6.80	14.0	11.1	
HKBCF	HY/2013/01	2017-11-24	Mid-Ebb	Cloudy	IS(Mf)11	16:13:00	10.3	Bottom	3	2	22.40	8.00	32.20	92.4	6.60	14.4	12.8	
HKBCF	HY/2013/01	2017-11-24	Mid-Ebb	Cloudy	CS(Mf)5	16:44:00	1.0	Surface	1	1	22.60	8.00	32.40	91.6	6.60	4.2	14.0	
HKBCF	HY/2013/01	2017-11-24	Mid-Ebb	Cloudy	CS(Mf)5	16:44:00	1.0	Surface	1	2	22.70	7.80	32.20	91.3	6.50	4.0	14.8	
HKBCF	HY/2013/01	2017-11-24	Mid-Ebb	Cloudy	CS(Mf)5	16:44:00	6.9	Middle	2	1	22.70	8.00	32.40	91.4	6.50	3.9	14.0	
HKBCF	HY/2013/01	2017-11-24	Mid-Ebb	Cloudy	CS(Mf)5	16:44:00	6.9	Middle	2	2	22.80	7.80	32.30	91.0	6.50	3.7	14.4	
HKBCF	HY/2013/01	2017-11-24	Mid-Ebb	Cloudy	CS(Mf)5	16:44:00	12.7	Bottom	3	1	22.90	8.00	32.70	91.4	6.50	2.8	15.8	
HKBCF	HY/2013/01	2017-11-24	Mid-Ebb	Cloudy	CS(Mf)5	16:44:00	12.7	Bottom	3	2	23.00	7.80	32.50	90.8	6.50	2.6	15.2	
HKBCF	HY/2013/01	2017-11-24	Mid-Ebb	Cloudy	SR7	16:21:00	1.0	Surface	1	1	22.50	7.90	32.10	99.8	7.20	4.3	10.9	
HKBCF	HY/2013/01	2017-11-24	Mid-Ebb	Cloudy	SR7	16:21:00	1.0	Surface	1	2	22.20	8.00	32.20	96.1	7.00	4.2	11.1	
HKBCF	HY/2013/01	2017-11-24	Mid-Ebb	Cloudy	SR7	16:21:00		Middle	2	1								
HKBCF	HY/2013/01	2017-11-24	Mid-Ebb	Cloudy	SR7	16:21:00		Middle	2	2								
HKBCF	HY/2013/01	2017-11-24	Mid-Ebb	Cloudy	SR7	16:21:00	3.4	Bottom	3	1	22.80	7.80	31.90	96.2	6.90	4.1	12.1	
HKBCF	HY/2013/01	2017-11-24	Mid-Ebb	Cloudy	SR7	16:21:00	3.4	Bottom	3	2	22.60	7.90	32.30	93.6	6.70	4.1	13.9	
HKBCF	HY/2013/01	2017-11-24	Mid-Ebb	Cloudy	IS17	16:25:00	1.0	Surface	1	1	22.40	8.00	32.10	91.2	6.60	2.4	12.0	
HKBCF	HY/2013/01	2017-11-24	Mid-Ebb	Cloudy	IS17	16:25:00	1.0	Surface	1	2	22.60	7.90	31.90	91.1	6.60	2.2	12.8	
HKBCF	HY/2013/01	2017-11-24	Mid-Ebb	Cloudy	IS17	16:25:00	6.0	Middle	2	1	22.80	8.00	32.30	90.0	6.40	2.2	11.1	
HKBCF	HY/2013/01	2017-11-24	Mid-Ebb	Cloudy	IS17	16:25:00	6.0	Middle	2	2	22.90	7.90	32.10	89.6	6.40	2.0	11.7	
HKBCF	HY/2013/01	2017-11-24	Mid-Ebb	Cloudy	IS17	16:25:00	10.9	Bottom	3	1	22.90	8.00	32.50	90.3	6.40	2.5	11.1	
HKBCF	HY/2013/01	2017-11-24	Mid-Ebb	Cloudy	IS17	16:25:00	10.9	Bottom	3	2	23.00	7.90	32.30	89.6	6.40	2.3	11.3	
HKBCF	HY/2013/01	2017-11-24	Mid-Ebb	Cloudy	IS(Mf)16	16:16:00	1.0	Surface	1	1	22.60	8.00	32.00	93.3	6.70	2.3	7.1	
HKBCF	HY/2013/01	2017-11-24	Mid-Ebb	Cloudy	IS(Mf)16	16:16:00	1.0	Surface	1	2	22.70	7.90	31.90	92.9	6.70	2.1	8.5	
HKBCF	HY/2013/01	2017-11-24	Mid-Ebb	Cloudy	IS(Mf)16	16:16:00	3.1	Middle	2	1	22.60	8.00	32.00	93.0	6.70	3.0	8.5	
HKBCF	HY/2013/01	2017-11-24	Mid-Ebb	Cloudy	IS(Mf)16	16:16:00	3.1	Middle	2	2	22.70	7.90	31.90	92.6	6.70	2.8	7.8	
HKBCF	HY/2013/01	2017-11-24	Mid-Ebb	Cloudy	IS(Mf)16	16:16:00	5.2	Bottom	3	1	22.50	8.00	32.10	91.9	6.60	7.6	11.6	
HKBCF	HY/2013/01	2017-11-24	Mid-Ebb	Cloudy	IS(Mf)16	16:16:00	5.2	Bottom	3	2	22.70	7.80	31.90	90.9	6.50	7.4	10.4	
HKBCF	HY/2013/01	2017-11-24	Mid-Ebb	Cloudy	IS8	15:52:00	1.0	Surface	1	1	22.20	8.00	31.30	92.7	6.70	4.9	9.5	
HKBCF	HY/2013/01	2017-11-24	Mid-Ebb	Cloudy	IS8	15:52:00	1.0	Surface	1	2	22.40	7.90	31.20	92.4	6.70	5.4	8.0	
HKBCF	HY/2013/01	2017-11-24	Mid-Ebb	Cloudy	IS8	15:52:00		Middle	2	1								
HKBCF	HY/2013/01	2017-11-24	Mid-Ebb	Cloudy	IS8	15:52:00		Middle	2	2								
HKBCF	HY/2013/01	2017-11-24	Mid-Ebb	Cloudy	IS8	15:52:00	3.8	Bottom	3	1	22.60	8.00	32.00	92.2	6.60	5.8	12.8	
HKBCF	HY/2013/01	2017-11-24	Mid-Ebb	Cloudy	IS8	15:52:00	3.8	Bottom	3	2	22.80	7.90	31.80	91.7	6.60	6.0	12.1	
HKBCF	HY/2013/01	2017-11-24	Mid-Ebb	Cloudy	SR4(N)	16:00:00	1.0	Surface	1	1	22.60	8.00	31.20	94.9	6.90	4.2	11.6	
HKBCF	HY/2013/01	2017-11-24	Mid-Ebb	Cloudy	SR4(N)	16:00:00	1.0	Surface	1	2	22.70	7.90	30.90	94.5	6.80	4.6	10.1	
HKBCF	HY/2013/01	2017-11-24	Mid-Ebb	Cloudy	SR4(N)	16:00:00		Middle	2	1								
HKBCF	HY/2013/01	2017-11-24	Mid-Ebb	Cloudy	SR4(N)	16:00:00		Middle	2	2								
HKBCF	HY/2013/01	2017-11-24	Mid-Ebb	Cloudy	SR4(N)	16:00:00	2.4	Bottom	3	1	22.50	8.00	31.70	93.7	6.80	4.3	12.9	
HKBCF	HY/2013/01	2017-11-24	Mid-Ebb	Cloudy	SR4(N)	16:00:00	2.4	Bottom	3	2	22.60	7.90	31.50	92.5	6.70	4.9	12.4	
HKBCF	HY/2013/01	2017-11-24	Mid-Ebb	Cloudy	IS(Mf)9	15:44:00	1.0	Surface	1	1	22.20	8.00	31.10	96.8	7.00	4.9	12.4	
HKBCF	HY/2013/01	2017-11-24	Mid-Ebb	Cloudy	IS(Mf)9	15:44:00	1.0	Surface	1	2	22.30	7.90	30.90	97.1	7.10	5.5	11.8	
HKBCF	HY/2013/01	2017-11-24	Mid-Ebb	Cloudy	IS(Mf)9	15:44:00		Middle	2	1								
HKBCF	HY/2013/01	2017-11-24	Mid-Ebb	Cloudy	IS(Mf)9	15:44:00		Middle	2	2								
HKBCF	HY/2013/01	2017-11-24	Mid-Ebb	Cloudy	IS(Mf)9	15:44:00	3.2	Bottom	3	1	22.50	8.00	31.90	93.7	6.70	9.9	15.3	
HKBCF	HY/2013/01	2017-11-24	Mid-Ebb	Cloudy	IS(Mf)9	15:44:00	3.2	Bottom	3	2	22.70	7.90	31.70	92.6	6.70	10.3	14.0	
HKBCF	HY/2013/01	2017-11-24	Mid-Ebb	Cloudy	IS7	15:38:00	1.0	Surface	1	1	22.10	8.00	31.10	98.5	7.20	6.5	15.4	
HKBCF	HY/2013/01	2017-11-24	Mid-Ebb	Cloudy	IS7	15:38:00	1.0	Surface	1	2	22.30	7.90	30.90	98.3	7.20	7.0	15.2	
HKBCF	HY/2013/01	2017-11-24	Mid-Ebb	Cloudy	IS7	15:38:00		Middle	2	1								
HKBCF	HY/2013/01	2017-11-24	Mid-Ebb	Cloudy	IS7	15:38:00		Middle	2	2								
HKBCF	HY/2013/01	2017-11-24	Mid-Ebb	Cloudy	IS7	15:38:00	2.9	Bottom	3	1	22.10	8.00	31.20	97.4	7.10	5.2	18.2	
HKBCF	HY/2013/01	2017-11-24	Mid-Ebb	Cloudy	IS7	15:38:00	2.9	Bottom</										

Water Quality Monitoring Data

Project	Works	Date (yyyy-mm-dd)	Tide	Weather Condition	Station	Time	Depth, m	Level	Level_Code	Replicate	Temperature, °C	pH	Salinity, ppt	DO, %	DO, mg/L	Turbidity, NTU	SS, mg/L	Site Observation
HKBCF	HY/2013/01	2017-11-24	Mid-Ebb	Cloudy	IS(Mf)6	15:30:00	1.0	Surface	1	1	22.00	8.00	31.00	97.0	7.10	3.8	12.5	
HKBCF	HY/2013/01	2017-11-24	Mid-Ebb	Cloudy	IS(Mf)6	15:30:00	1.0	Surface	1	2	22.10	7.90	30.80	97.6	7.10	4.6	12.0	
HKBCF	HY/2013/01	2017-11-24	Mid-Ebb	Cloudy	IS(Mf)6	15:30:00		Middle	2	1								
HKBCF	HY/2013/01	2017-11-24	Mid-Ebb	Cloudy	IS(Mf)6	15:30:00		Middle	2	2								
HKBCF	HY/2013/01	2017-11-24	Mid-Ebb	Cloudy	IS(Mf)6	15:30:00	2.4	Bottom	3	1	22.00	8.00	31.10	92.7	6.80	5.1	14.3	
HKBCF	HY/2013/01	2017-11-24	Mid-Ebb	Cloudy	IS(Mf)6	15:30:00	2.4	Bottom	3	2	22.10	7.90	30.90	91.8	6.70	6.0	13.2	
HKBCF	HY/2013/01	2017-11-24	Mid-Ebb	Cloudy	IS5	15:23:00	1.0	Surface	1	1	21.80	8.00	31.10	96.8	7.00	4.0	8.0	
HKBCF	HY/2013/01	2017-11-24	Mid-Ebb	Cloudy	IS5	15:23:00	1.0	Surface	1	2	21.90	7.90	30.90	95.8	7.00	4.0	9.7	
HKBCF	HY/2013/01	2017-11-24	Mid-Ebb	Cloudy	IS5	15:23:00	3.8	Middle	2	1	21.80	8.00	31.10	94.0	6.90	4.3	8.9	
HKBCF	HY/2013/01	2017-11-24	Mid-Ebb	Cloudy	IS5	15:23:00	3.8	Middle	2	2	21.90	7.90	30.90	93.5	6.90	4.3	9.5	
HKBCF	HY/2013/01	2017-11-24	Mid-Ebb	Cloudy	IS5	15:23:00	6.6	Bottom	3	1	21.80	8.00	31.10	94.0	6.90	4.5	8.7	
HKBCF	HY/2013/01	2017-11-24	Mid-Ebb	Cloudy	IS5	15:23:00	6.6	Bottom	3	2	21.90	7.90	30.90	93.4	6.80	4.5	8.5	
HKBCF	HY/2013/01	2017-11-24	Mid-Ebb	Cloudy	SR3(N)	15:16:00	1.0	Surface	1	1	21.90	8.00	31.10	96.8	7.10	4.7	16.5	
HKBCF	HY/2013/01	2017-11-24	Mid-Ebb	Cloudy	SR3(N)	15:16:00	1.0	Surface	1	2	22.10	8.00	30.90	96.3	7.00	4.3	16.8	
HKBCF	HY/2013/01	2017-11-24	Mid-Ebb	Cloudy	SR3(N)	15:16:00		Middle	2	1								
HKBCF	HY/2013/01	2017-11-24	Mid-Ebb	Cloudy	SR3(N)	15:16:00		Middle	2	2								
HKBCF	HY/2013/01	2017-11-24	Mid-Ebb	Cloudy	SR3(N)	15:16:00	2.7	Bottom	3	1	21.90	8.00	31.10	97.0	7.10	5.1	15.0	
HKBCF	HY/2013/01	2017-11-24	Mid-Ebb	Cloudy	SR3(N)	15:16:00	2.7	Bottom	3	2	22.00	8.00	30.90	96.6	7.10	5.0	15.5	
HKBCF	HY/2013/01	2017-11-24	Mid-Flood	Cloudy	SR10A(N)	10:00:00	1.0	Surface	1	1	23.00	8.00	32.40	89.5	6.40	2.6	6.4	
HKBCF	HY/2013/01	2017-11-24	Mid-Flood	Cloudy	SR10A(N)	10:00:00	1.0	Surface	1	2	22.80	8.00	32.60	90.2	6.40	2.3	5.9	
HKBCF	HY/2013/01	2017-11-24	Mid-Flood	Cloudy	SR10A(N)	10:00:00	7.4	Middle	2	1	23.00	8.00	32.40	89.5	6.40	4.3	7.6	
HKBCF	HY/2013/01	2017-11-24	Mid-Flood	Cloudy	SR10A(N)	10:00:00	7.4	Middle	2	2	22.80	8.00	32.60	90.5	6.50	4.5	9.0	
HKBCF	HY/2013/01	2017-11-24	Mid-Flood	Cloudy	SR10A(N)	10:00:00	13.8	Bottom	3	1	22.90	8.00	32.40	90.4	6.40	6.4	9.8	
HKBCF	HY/2013/01	2017-11-24	Mid-Flood	Cloudy	SR10A(N)	10:00:00	13.8	Bottom	3	2	22.80	8.00	32.60	91.9	6.60	6.8	9.1	
HKBCF	HY/2013/01	2017-11-24	Mid-Flood	Cloudy	SR10B(N2)	10:23:00	1.0	Surface	1	1	23.00	7.90	32.50	90.2	6.40	3.2	6.0	
HKBCF	HY/2013/01	2017-11-24	Mid-Flood	Cloudy	SR10B(N2)	10:23:00	1.0	Surface	1	2	22.90	8.00	32.70	91.3	6.50	2.9	7.1	
HKBCF	HY/2013/01	2017-11-24	Mid-Flood	Cloudy	SR10B(N2)	10:23:00	3.5	Middle	2	1	23.00	7.90	32.50	90.4	6.40	3.8	6.9	
HKBCF	HY/2013/01	2017-11-24	Mid-Flood	Cloudy	SR10B(N2)	10:23:00	3.5	Middle	2	2	22.90	8.00	32.70	91.7	6.50	3.3	8.3	
HKBCF	HY/2013/01	2017-11-24	Mid-Flood	Cloudy	SR10B(N2)	10:23:00	5.9	Bottom	3	1	23.00	7.90	32.50	91.0	6.50	3.9	10.9	
HKBCF	HY/2013/01	2017-11-24	Mid-Flood	Cloudy	SR10B(N2)	10:23:00	5.9	Bottom	3	2	22.80	8.00	32.70	93.1	6.60	3.4	9.6	
HKBCF	HY/2013/01	2017-11-24	Mid-Flood	Cloudy	CSA	10:02:00	1.0	Surface	1	1	23.00	7.80	33.20	88.9	6.30	2.8	7.8	
HKBCF	HY/2013/01	2017-11-24	Mid-Flood	Cloudy	CSA	10:02:00	1.0	Surface	1	2	22.70	7.90	32.10	88.4	6.30	3.0	7.6	
HKBCF	HY/2013/01	2017-11-24	Mid-Flood	Cloudy	CSA	10:02:00	16.3	Middle	2	1	23.00	7.80	33.30	87.5	6.20	3.9	9.1	
HKBCF	HY/2013/01	2017-11-24	Mid-Flood	Cloudy	CSA	10:02:00	16.3	Middle	2	2	22.80	7.90	32.10	86.9	6.20	3.7	9.2	
HKBCF	HY/2013/01	2017-11-24	Mid-Flood	Cloudy	CSA	10:02:00	31.6	Bottom	3	1	23.10	7.80	33.40	86.9	6.10	5.8	12.3	
HKBCF	HY/2013/01	2017-11-24	Mid-Flood	Cloudy	CSA	10:02:00	31.6	Bottom	3	2	22.90	7.90	32.20	86.0	6.20	6.0	13.3	
HKBCF	HY/2013/01	2017-11-24	Mid-Flood	Cloudy	CS6	10:07:00	1.0	Surface	1	1	23.00	8.10	32.60	85.1	6.10	4.1	7.8	
HKBCF	HY/2013/01	2017-11-24	Mid-Flood	Cloudy	CS6	10:07:00	1.0	Surface	1	2	22.90	8.10	32.60	85.4	6.10	3.9	8.9	
HKBCF	HY/2013/01	2017-11-24	Mid-Flood	Cloudy	CS6	10:07:00	5.1	Middle	2	1	23.00	8.00	32.60	85.0	6.00	4.6	11.6	
HKBCF	HY/2013/01	2017-11-24	Mid-Flood	Cloudy	CS6	10:07:00	5.1	Middle	2	2	22.90	8.10	32.60	85.4	6.10	4.4	10.2	
HKBCF	HY/2013/01	2017-11-24	Mid-Flood	Cloudy	CS6	10:07:00	9.1	Bottom	3	1	23.00	8.00	32.60	84.8	6.00	9.6	13.3	
HKBCF	HY/2013/01	2017-11-24	Mid-Flood	Cloudy	CS6	10:07:00	9.1	Bottom	3	2	22.90	8.10	32.60	85.3	6.10	9.6	13.8	
HKBCF	HY/2013/01	2017-11-24	Mid-Flood	Cloudy	CS4	11:28:00	1.0	Surface	1	1	22.50	8.10	32.30	88.2	6.30	5.4	9.6	
HKBCF	HY/2013/01	2017-11-24	Mid-Flood	Cloudy	CS4	11:28:00	1.0	Surface	1	2	22.50	8.10	32.30	88.3	6.40	5.5	8.5	
HKBCF	HY/2013/01	2017-11-24	Mid-Flood	Cloudy	CS4	11:28:00	9.8	Middle	2	1	22.50	8.10	32.30	87.8	6.30	6.4	11.9	
HKBCF	HY/2013/01	2017-11-24	Mid-Flood	Cloudy	CS4	11:28:00	9.8	Middle	2	2	22.50	8.10	32.30	88.0	6.30	6.6	12.4	
HKBCF	HY/2013/01	2017-11-24	Mid-Flood	Cloudy	CS4	11:28:00	18.5	Bottom	3	1	22.50	8.10	32.30	88.0	6.30	6.2	15.4	
HKBCF	HY/2013/01	2017-11-24	Mid-Flood	Cloudy	CS4	11:28:00	18.5	Bottom	3	2	22.40	8.10	32.30	88.3	6.40	6.3	16.4	
HKBCF	HY/2013/01	2017-11-24	Mid-Flood	Cloudy	SR6	11:27:00	1.0	Surface	1	1	22.50	7.80	31.20	96.1	6.90	8.4	8.7	
HKBCF	HY/2013/01	2017-11-24	Mid-Flood	Cloudy	SR6	11:27:00	1.0	Surface	1	2	22.30	8.00	31.50	93.5	6.80	8.4	9.0	
HKBCF	HY/2013/01	2017-11-24	Mid-Flood	Cloudy	SR6	11:27:00		Middle	2	1								
HKBCF	HY/2013/01	2017-11-24	Mid-Flood	Cloudy	SR6	11:27:00		Middle	2	2								
HKBCF	HY/2013/01	2017-11-24	Mid-Flood	Cloudy	SR6	11:27:00	3.7	Bottom	3	1	22.50	7.80	31.70	105.1	7.60	7.8	12.5	
HKBCF	HY/2013/01	2017-11-24	Mid-Flood	Cloudy	SR6	11:27:00	3.7	Bottom	3	2	22.30	8.00	31.50	101.3	7.30	8.1	11.8	
HKBCF	HY/2013/01	2017-11-24	Mid-Flood	Cloudy	CS(Mf)3(N)	11:09:00	1.0	Surface	1	1	22.20	7.90	32.00	94.8	6.90	12.0	20.4	
HKBCF	HY/2013/01	2017-11-24	Mid-Flood	Cloudy	CS(Mf)3(N)	11:09:00	1.0	Surface	1	2	21.90	8.00	31.90	94.2	6.90	12.0	21.5	
HKBCF	HY/2013/01	2017-11-24	Mid-Flood	Cloudy	CS(Mf)3(N)	11:09:00	3.6	Middle	2	1	22.20	7.90	32.20	96.6	7.00	14.5	20.1	
HKBCF	HY/2013/01	2017-11-24	Mid-Flood	Cloudy	CS(Mf)3(N)	11:09:00	3.6	Middle	2	2	21.90	8.00	31.90	95.1	6.90	14.3	20.9	
HKBCF	HY/2013/01	2017-11-24	Mid-Flood	Cloudy	CS(Mf)3(N)	11:09:00	6.1	Bottom	3	1	22.10	7.90	32.40	100.1	7.20	15.6	34.9	
HKBCF	HY/2013/01	2017-11-24	Mid-Flood	Cloudy	CS(Mf)3(N)	11:09:00	6.1	Bottom	3	2	21.90	8.00	31.90	98.1	7.20	15.5	33.4	
HKBCF	HY/2013/01	2017-11-24	Mid-Flood	Cloudy	SR5(N)	10:48:00	1.0	Surface	1	1	22.70	7.80	32.20	90.5	6.50	10.8	13.5	
HKBCF	HY/2013/01	2017-11-24	Mid-Flood	Cloudy	SR5(N)	10:48:00	1.0	Surface	1	2	22.40	8.00	32.20	90.0	6.50	10.5	14.3	
HKBCF	HY/2013/01	2017-11-24	Mid-Flood	Cloudy	SR5(N)	10:48:00	4.6	Middle	2	1	22.70	7.80	32.10	90.5	6.50	13.9	14.2	
HKBCF	HY/2013/01	2017-11-24	Mid-Flood	Cloudy	SR5(N)	10:48:00	4.6	Middle	2	2	22.40	8.00	32.20	89.6	6.50	13.3	14.8	
HKBCF	HY/2013/01	2017-11-24	Mid-Flood	Cloudy	SR5(N)	10:48:00	8.1	Bottom	3	1	22.80	7.80	32.40	92.4	6.60	23.4	18.1	
HKBCF	HY/2013/01	2017-11-24	Mid-Flood	Cloudy	SR5(N)	10:48:00	8.1	Bottom	3	2	22.50	8.00	32.30	90.6	6.50	23.4	17.9	
HKBCF	HY/2013/01	2017-11-24	Mid-Flood	Cloudy	IS10(N)	10:41:00	1.0	Surface	1	1	22.30	7.90	31.90	90.8	6.60	13.4	19.0	
HKBCF	HY/2013/01	2017-11-24	Mid-Flood	Cloudy	IS10(N)	10:41:00	1.0	Surface	1	2	22.10	8.00	31.90	90.6	6.60	13.7	19.8	
HKBCF	HY/2013/01	2017-11-24	Mid-Flood	Cloudy	IS10(N)	10:41:00	6.3	Middle	2	1	22.40	7.90	32.00	90.3	6.50	16.7	19.8	
HKBCF	HY/2013/01	2017-11-24	Mid-Flood	Cloudy	IS10(N)	10:41:00	6.3	Middle	2	2	22.10	8.00	32.00	89.9	6.50	16.7	19.6	
HKBCF	HY/2013/01	2017-11-24	Mid-Flood	Cloudy	IS10(N)	10:41:00	11.5	Bottom	3	1	22.50	7.90	32.10	90.4	6.50	19.9	21.5	
HKBCF	HY/2013/01	2017-11-24	Mid-Flood	Cloudy	IS10(N)	10:41:00	11.5	Bottom	3	2	22.20	8.00						



Water Quality Monitoring Data

Project	Works	Date (yyyy-mm-dd)	Tide	Weather Condition	Station	Time	Depth, m	Level	Level_Code	Replicate	Temperature, °C	pH	Salinity, ppt	DO, %	DO, mg/L	Turbidity, NTU	SS, mg/L	Site Observation
HKBCF	HY/2013/01	2017-11-24	Mid-Flood	Cloudy	IS(Mf)11	10:34:00	1.0	Surface	1	2	22.10	8.00	32.00	91.5	6.60	10.1	16.1	
HKBCF	HY/2013/01	2017-11-24	Mid-Flood	Cloudy	IS(Mf)11	10:34:00	5.7	Middle	2	1	22.30	7.90	32.40	93.4	6.70	11.1	16.0	
HKBCF	HY/2013/01	2017-11-24	Mid-Flood	Cloudy	IS(Mf)11	10:34:00	5.7	Middle	2	2	22.10	8.00	32.00	92.1	6.70	11.5	17.6	
HKBCF	HY/2013/01	2017-11-24	Mid-Flood	Cloudy	IS(Mf)11	10:34:00	10.3	Bottom	3	1	22.30	7.90	32.60	94.5	6.80	12.2	16.4	
HKBCF	HY/2013/01	2017-11-24	Mid-Flood	Cloudy	IS(Mf)11	10:34:00	10.3	Bottom	3	2	22.10	8.00	32.00	92.9	6.70	12.5	16.2	
HKBCF	HY/2013/01	2017-11-24	Mid-Flood	Cloudy	CS(Mf)5	10:51:00	1.0	Surface	1	1	23.00	7.90	32.30	89.4	6.40	3.2	6.4	
HKBCF	HY/2013/01	2017-11-24	Mid-Flood	Cloudy	CS(Mf)5	10:51:00	1.0	Surface	1	2	22.80	8.00	32.50	90.1	6.40	2.8	5.5	
HKBCF	HY/2013/01	2017-11-24	Mid-Flood	Cloudy	CS(Mf)5	10:51:00	6.7	Middle	2	1	22.90	7.90	32.20	89.2	6.40	5.9	11.0	
HKBCF	HY/2013/01	2017-11-24	Mid-Flood	Cloudy	CS(Mf)5	10:51:00	6.7	Middle	2	2	22.80	8.00	32.40	90.2	6.40	5.3	10.0	
HKBCF	HY/2013/01	2017-11-24	Mid-Flood	Cloudy	CS(Mf)5	10:51:00	12.4	Bottom	3	1	22.90	7.90	32.20	89.7	6.40	14.1	17.8	
HKBCF	HY/2013/01	2017-11-24	Mid-Flood	Cloudy	CS(Mf)5	10:51:00	12.4	Bottom	3	2	22.70	8.00	32.40	91.3	6.50	13.6	16.8	
HKBCF	HY/2013/01	2017-11-24	Mid-Flood	Cloudy	SR7	10:27:00	1.0	Surface	1	1	22.20	7.90	32.90	94.7	6.80	6.9	11.0	
HKBCF	HY/2013/01	2017-11-24	Mid-Flood	Cloudy	SR7	10:27:00	1.0	Surface	1	2	22.00	8.00	32.00	93.1	6.80	7.0	12.3	
HKBCF	HY/2013/01	2017-11-24	Mid-Flood	Cloudy	SR7	10:27:00		Middle	2	1								
HKBCF	HY/2013/01	2017-11-24	Mid-Flood	Cloudy	SR7	10:27:00		Middle	2	2								
HKBCF	HY/2013/01	2017-11-24	Mid-Flood	Cloudy	SR7	10:27:00	3.5	Bottom	3	1	22.10	7.90	33.00	97.8	7.00	9.0	16.2	
HKBCF	HY/2013/01	2017-11-24	Mid-Flood	Cloudy	SR7	10:27:00	3.5	Bottom	3	2	21.90	8.00	32.10	95.2	6.90	9.3	17.5	
HKBCF	HY/2013/01	2017-11-24	Mid-Flood	Cloudy	IS17	11:16:00	1.0	Surface	1	1	22.50	7.90	31.80	92.9	6.70	4.6	8.8	
HKBCF	HY/2013/01	2017-11-24	Mid-Flood	Cloudy	IS17	11:16:00	1.0	Surface	1	2	22.40	8.00	32.00	93.6	6.80	4.2	8.4	
HKBCF	HY/2013/01	2017-11-24	Mid-Flood	Cloudy	IS17	11:16:00	6.0	Middle	2	1	22.40	7.90	31.80	92.6	6.70	4.6	9.0	
HKBCF	HY/2013/01	2017-11-24	Mid-Flood	Cloudy	IS17	11:16:00	6.0	Middle	2	2	22.20	8.00	32.00	93.5	6.80	4.3	7.7	
HKBCF	HY/2013/01	2017-11-24	Mid-Flood	Cloudy	IS17	11:16:00	10.9	Bottom	3	1	22.20	7.90	31.90	92.6	6.70	11.3	11.3	
HKBCF	HY/2013/01	2017-11-24	Mid-Flood	Cloudy	IS17	11:16:00	10.9	Bottom	3	2	22.10	8.10	32.10	94.3	6.80	10.9	10.8	
HKBCF	HY/2013/01	2017-11-24	Mid-Flood	Cloudy	IS(Mf)16	11:25:00	1.0	Surface	1	1	22.70	7.90	31.80	90.9	6.50	4.8	9.2	
HKBCF	HY/2013/01	2017-11-24	Mid-Flood	Cloudy	IS(Mf)16	11:25:00	1.0	Surface	1	2	22.60	8.00	32.00	91.6	6.60	4.6	9.7	
HKBCF	HY/2013/01	2017-11-24	Mid-Flood	Cloudy	IS(Mf)16	11:25:00		Middle	2	1								
HKBCF	HY/2013/01	2017-11-24	Mid-Flood	Cloudy	IS(Mf)16	11:25:00		Middle	2	2								
HKBCF	HY/2013/01	2017-11-24	Mid-Flood	Cloudy	IS(Mf)16	11:25:00	4.9	Bottom	3	1	22.70	7.90	31.90	91.0	6.50	9.3	11.1	
HKBCF	HY/2013/01	2017-11-24	Mid-Flood	Cloudy	IS(Mf)16	11:25:00	4.9	Bottom	3	2	22.50	8.00	32.10	92.4	6.60	9.0	12.2	
HKBCF	HY/2013/01	2017-11-24	Mid-Flood	Cloudy	IS8	11:53:00	1.0	Surface	1	1	22.40	7.90	31.40	90.8	6.60	17.9	29.6	
HKBCF	HY/2013/01	2017-11-24	Mid-Flood	Cloudy	IS8	11:53:00	1.0	Surface	1	2	22.20	8.00	31.60	91.3	6.60	16.1	29.7	
HKBCF	HY/2013/01	2017-11-24	Mid-Flood	Cloudy	IS8	11:53:00		Middle	2	1								
HKBCF	HY/2013/01	2017-11-24	Mid-Flood	Cloudy	IS8	11:53:00		Middle	2	2								
HKBCF	HY/2013/01	2017-11-24	Mid-Flood	Cloudy	IS8	11:53:00	3.7	Bottom	3	1	22.40	7.90	31.70	90.6	6.50	22.1	30.7	
HKBCF	HY/2013/01	2017-11-24	Mid-Flood	Cloudy	IS8	11:53:00	3.7	Bottom	3	2	22.30	8.00	31.90	91.5	6.60	22.9	29.5	
HKBCF	HY/2013/01	2017-11-24	Mid-Flood	Cloudy	SR4(N)	11:47:00	1.0	Surface	1	1	22.40	7.90	31.60	90.8	6.60	9.7	13.8	
HKBCF	HY/2013/01	2017-11-24	Mid-Flood	Cloudy	SR4(N)	11:47:00	1.0	Surface	1	2	22.30	8.00	31.80	91.3	6.60	9.2	13.9	
HKBCF	HY/2013/01	2017-11-24	Mid-Flood	Cloudy	SR4(N)	11:47:00		Middle	2	1								
HKBCF	HY/2013/01	2017-11-24	Mid-Flood	Cloudy	SR4(N)	11:47:00		Middle	2	2								
HKBCF	HY/2013/01	2017-11-24	Mid-Flood	Cloudy	SR4(N)	11:47:00	2.3	Bottom	3	1	22.40	7.90	31.60	91.5	6.60	10.6	15.2	
HKBCF	HY/2013/01	2017-11-24	Mid-Flood	Cloudy	SR4(N)	11:47:00	2.3	Bottom	3	2	22.20	8.00	31.80	92.4	6.70	8.9	14.9	
HKBCF	HY/2013/01	2017-11-24	Mid-Flood	Cloudy	IS(Mf)9	12:03:00	1.0	Surface	1	1	22.20	7.90	31.10	92.4	6.70	8.8	9.7	
HKBCF	HY/2013/01	2017-11-24	Mid-Flood	Cloudy	IS(Mf)9	12:03:00	1.0	Surface	1	2	22.00	8.00	31.30	93.0	6.80	8.9	9.6	
HKBCF	HY/2013/01	2017-11-24	Mid-Flood	Cloudy	IS(Mf)9	12:03:00		Middle	2	1								
HKBCF	HY/2013/01	2017-11-24	Mid-Flood	Cloudy	IS(Mf)9	12:03:00		Middle	2	2								
HKBCF	HY/2013/01	2017-11-24	Mid-Flood	Cloudy	IS(Mf)9	12:03:00	3.1	Bottom	3	1	22.10	7.90	31.10	92.5	6.70	18.1	14.4	
HKBCF	HY/2013/01	2017-11-24	Mid-Flood	Cloudy	IS(Mf)9	12:03:00	3.1	Bottom	3	2	22.00	8.00	31.30	93.2	6.80	18.4	13.5	
HKBCF	HY/2013/01	2017-11-24	Mid-Flood	Cloudy	IS7	12:14:00	1.0	Surface	1	1	22.20	7.90	31.00	94.0	6.80	7.5	12.2	
HKBCF	HY/2013/01	2017-11-24	Mid-Flood	Cloudy	IS7	12:14:00	1.0	Surface	1	2	22.10	8.00	31.20	94.4	6.90	6.8	12.1	
HKBCF	HY/2013/01	2017-11-24	Mid-Flood	Cloudy	IS7	12:14:00		Middle	2	1								
HKBCF	HY/2013/01	2017-11-24	Mid-Flood	Cloudy	IS7	12:14:00		Middle	2	2								
HKBCF	HY/2013/01	2017-11-24	Mid-Flood	Cloudy	IS7	12:14:00	2.6	Bottom	3	1	22.00	7.90	31.00	93.0	6.80	9.3	15.8	
HKBCF	HY/2013/01	2017-11-24	Mid-Flood	Cloudy	IS7	12:14:00	2.6	Bottom	3	2	21.90	8.00	31.20	93.7	6.90	8.9	15.7	
HKBCF	HY/2013/01	2017-11-24	Mid-Flood	Cloudy	IS(Mf)6	12:22:00	1.0	Surface	1	1	22.10	7.90	30.90	95.4	7.00	7.0	12.4	
HKBCF	HY/2013/01	2017-11-24	Mid-Flood	Cloudy	IS(Mf)6	12:22:00	1.0	Surface	1	2	22.00	8.00	31.10	95.8	7.00	6.6	11.0	
HKBCF	HY/2013/01	2017-11-24	Mid-Flood	Cloudy	IS(Mf)6	12:22:00		Middle	2	1								
HKBCF	HY/2013/01	2017-11-24	Mid-Flood	Cloudy	IS(Mf)6	12:22:00		Middle	2	2								
HKBCF	HY/2013/01	2017-11-24	Mid-Flood	Cloudy	IS(Mf)6	12:22:00	2.2	Bottom	3	1	22.00	7.90	31.00	96.3	7.00	8.9	11.0	
HKBCF	HY/2013/01	2017-11-24	Mid-Flood	Cloudy	IS(Mf)6	12:22:00	2.2	Bottom	3	2	21.90	8.00	31.20	97.1	7.10	8.6	10.0	
HKBCF	HY/2013/01	2017-11-24	Mid-Flood	Cloudy	IS5	12:31:00	1.0	Surface	1	1	22.00	7.90	30.90	93.8	6.90	5.1	10.0	
HKBCF	HY/2013/01	2017-11-24	Mid-Flood	Cloudy	IS5	12:31:00	1.0	Surface	1	2	21.90	8.00	31.10	94.2	6.90	5.1	11.4	
HKBCF	HY/2013/01	2017-11-24	Mid-Flood	Cloudy	IS5	12:31:00	3.7	Middle	2	1	21.80	8.00	31.10	94.2	6.90	4.9	12.2	
HKBCF	HY/2013/01	2017-11-24	Mid-Flood	Cloudy	IS5	12:31:00	3.7	Middle	2	2	21.80	8.00	31.10	94.2	6.90	4.9	11.0	
HKBCF	HY/2013/01	2017-11-24	Mid-Flood	Cloudy	IS5	12:31:00	6.3	Bottom	3	1	21.90	7.90	30.90	93.6	6.90	5.2	15.0	
HKBCF	HY/2013/01	2017-11-24	Mid-Flood	Cloudy	IS5	12:31:00	6.3	Bottom	3	2	21.80	8.00	31.10	94.2	6.90	4.9	16.1	
HKBCF	HY/2013/01	2017-11-24	Mid-Flood	Cloudy	SR3(N)	12:39:00	1.0	Surface	1	1	21.90	7.90	30.80	93.9	6.90	5.7	10.0	
HKBCF	HY/2013/01	2017-11-24	Mid-Flood	Cloudy	SR3(N)	12:39:00	1.0	Surface	1	2	21.80	8.00	31.00	94.3	6.90	5.5	10.7	
HKBCF	HY/2013/01	2017-11-24	Mid-Flood	Cloudy	SR3(N)	12:39:00		Middle	2	1								
HKBCF	HY/2013/01	2017-11-24	Mid-Flood	Cloudy	SR3(N)	12:39:00		Middle	2	2								
HKBCF	HY/2013/01	2017-11-24	Mid-Flood	Cloudy	SR3(N)	12:39:00	2.5	Bottom	3	1	21.80	7.90	30.80	93.3	6.80	6.8	14.9	
HKBCF	HY/2013/01	2017-11-24	Mid-Flood	Cloudy	SR3(N)	12:39:00	2.5	Bottom	3	2	21.70	8.00	31.00	94.0	6.90	6.1	14.7	
HKBCF	HY/2013/01	2017-11-27	Mid-Ebb	Fine	SR10A(N)	4:40:00	1.0	Surface	1	1	22.30	8.00	32.80	90.9	6.50	2.6	4.0	
HKBCF	HY/2013/01	2017-11-27	Mid-Ebb	Fine	SR10A(N)	4:40:00	1.0	Surface	1	2	22.40	8.00	32.60	90.6	6.50	2.6	5.0	

Water Quality Monitoring Data

Project	Works	Date (yyyy-mm-dd)	Tide	Weather Condition	Station	Time	Depth, m	Level	Level_Code	Replicate	Temperature, °C	pH	Salinity, ppt	DO, %	DO, mg/L	Turbidity, NTU	SS, mg/L	Site Observation
HKBCF	HY/2013/01	2017-11-27	Mid-Ebb	Fine	SR10A(N)	4:40:00	6.3	Middle	2	1	22.30	8.00	32.80	91.3	6.60	2.3	4.0	
HKBCF	HY/2013/01	2017-11-27	Mid-Ebb	Fine	SR10A(N)	4:40:00	6.3	Middle	2	2	22.40	8.00	32.60	91.0	6.50	2.4	5.6	
HKBCF	HY/2013/01	2017-11-27	Mid-Ebb	Fine	SR10A(N)	4:40:00	11.6	Bottom	3	1	22.30	8.00	32.80	92.0	6.60	2.1	6.3	
HKBCF	HY/2013/01	2017-11-27	Mid-Ebb	Fine	SR10A(N)	4:40:00	11.6	Bottom	3	2	22.40	8.00	32.60	91.7	6.60	2.1	7.3	
HKBCF	HY/2013/01	2017-11-27	Mid-Ebb	Fine	SR10B(N2)	4:49:00	1.0	Surface	1	1	22.30	8.00	32.80	90.5	6.50	6.1	6.7	
HKBCF	HY/2013/01	2017-11-27	Mid-Ebb	Fine	SR10B(N2)	4:49:00	1.0	Surface	1	2	22.40	8.00	32.60	90.3	6.50	6.1	5.0	
HKBCF	HY/2013/01	2017-11-27	Mid-Ebb	Fine	SR10B(N2)	4:49:00	3.8	Middle	2	1	22.30	8.00	32.80	90.8	6.50	6.1	6.8	
HKBCF	HY/2013/01	2017-11-27	Mid-Ebb	Fine	SR10B(N2)	4:49:00	3.8	Middle	2	2	22.40	8.00	32.60	90.5	6.50	6.1	6.1	
HKBCF	HY/2013/01	2017-11-27	Mid-Ebb	Fine	SR10B(N2)	4:49:00	6.5	Bottom	3	1	22.30	8.00	32.80	91.1	6.60	6.0	6.4	
HKBCF	HY/2013/01	2017-11-27	Mid-Ebb	Fine	SR10B(N2)	4:49:00	6.5	Bottom	3	2	22.40	8.00	32.60	90.8	6.50	6.0	7.1	
HKBCF	HY/2013/01	2017-11-27	Mid-Ebb	Fine	CSA	5:05:00	1.0	Surface	1	1	22.50	7.80	33.00	89.8	6.40	2.1	5.3	
HKBCF	HY/2013/01	2017-11-27	Mid-Ebb	Fine	CSA	5:05:00	1.0	Surface	1	2	22.20	8.00	32.20	89.4	6.50	2.3	6.6	
HKBCF	HY/2013/01	2017-11-27	Mid-Ebb	Fine	CSA	5:05:00	16.1	Middle	2	1	22.50	7.80	33.40	89.0	6.40	2.7	5.5	
HKBCF	HY/2013/01	2017-11-27	Mid-Ebb	Fine	CSA	5:05:00	16.1	Middle	2	2	22.30	8.00	32.10	88.2	6.40	2.6	6.2	
HKBCF	HY/2013/01	2017-11-27	Mid-Ebb	Fine	CSA	5:05:00	31.2	Bottom	3	1	22.50	7.80	33.60	89.5	6.40	2.5	5.9	
HKBCF	HY/2013/01	2017-11-27	Mid-Ebb	Fine	CSA	5:05:00	31.2	Bottom	3	2	22.30	7.90	31.90	88.2	6.40	2.5	6.5	
HKBCF	HY/2013/01	2017-11-27	Mid-Ebb	Fine	CS6	5:13:00	1.0	Surface	1	1	22.40	8.10	33.00	86.0	6.20	2.6	4.7	
HKBCF	HY/2013/01	2017-11-27	Mid-Ebb	Fine	CS6	5:13:00	1.0	Surface	1	2	22.50	8.10	33.00	85.9	6.20	2.4	5.4	
HKBCF	HY/2013/01	2017-11-27	Mid-Ebb	Fine	CS6	5:13:00	4.8	Middle	2	1	22.50	8.10	33.00	86.0	6.20	2.8	7.9	
HKBCF	HY/2013/01	2017-11-27	Mid-Ebb	Fine	CS6	5:13:00	4.8	Middle	2	2	22.50	8.10	33.00	85.9	6.20	2.5	6.9	
HKBCF	HY/2013/01	2017-11-27	Mid-Ebb	Fine	CS6	5:13:00	8.6	Bottom	3	1	22.50	8.10	33.00	86.1	6.20	2.4	7.4	
HKBCF	HY/2013/01	2017-11-27	Mid-Ebb	Fine	CS6	5:13:00	8.6	Bottom	3	2	22.50	8.10	33.00	86.1	6.20	2.5	7.7	
HKBCF	HY/2013/01	2017-11-27	Mid-Ebb	Fine	CS4	6:46:00	1.0	Surface	1	1	22.40	8.10	32.90	87.0	6.20	2.5	5.3	
HKBCF	HY/2013/01	2017-11-27	Mid-Ebb	Fine	CS4	6:46:00	1.0	Surface	1	2	22.50	8.10	33.00	86.8	6.20	2.0	4.7	
HKBCF	HY/2013/01	2017-11-27	Mid-Ebb	Fine	CS4	6:46:00	9.7	Middle	2	1	22.40	8.10	33.00	85.9	6.20	2.9	6.6	
HKBCF	HY/2013/01	2017-11-27	Mid-Ebb	Fine	CS4	6:46:00	9.7	Middle	2	2	22.40	8.10	33.00	85.7	6.10	2.3	7.2	
HKBCF	HY/2013/01	2017-11-27	Mid-Ebb	Fine	CS4	6:46:00	18.3	Bottom	3	1	22.40	8.10	33.00	86.6	6.20	3.0	6.6	
HKBCF	HY/2013/01	2017-11-27	Mid-Ebb	Fine	CS4	6:46:00	18.3	Bottom	3	2	22.40	8.10	33.00	86.4	6.20	2.4	7.1	
HKBCF	HY/2013/01	2017-11-27	Mid-Ebb	Fine	SR6	6:44:00	1.0	Surface	1	1	21.30	7.90	32.60	97.8	7.20	5.3	5.6	
HKBCF	HY/2013/01	2017-11-27	Mid-Ebb	Fine	SR6	6:44:00	1.0	Surface	1	2	21.00	8.00	32.70	96.7	7.10	5.7	4.4	
HKBCF	HY/2013/01	2017-11-27	Mid-Ebb	Fine	SR6	6:44:00		Middle	2	1								
HKBCF	HY/2013/01	2017-11-27	Mid-Ebb	Fine	SR6	6:44:00		Middle	2	2								
HKBCF	HY/2013/01	2017-11-27	Mid-Ebb	Fine	SR6	6:44:00	3.6	Bottom	3	1	21.30	7.90	32.70	99.3	7.30	5.6	7.8	
HKBCF	HY/2013/01	2017-11-27	Mid-Ebb	Fine	SR6	6:44:00	3.6	Bottom	3	2	21.00	8.00	32.70	97.9	7.20	5.6	7.0	
HKBCF	HY/2013/01	2017-11-27	Mid-Ebb	Fine	CS(Mf)3(N)	6:21:00	1.0	Surface	1	1	21.40	7.90	31.90	96.6	7.10	7.6	10.0	
HKBCF	HY/2013/01	2017-11-27	Mid-Ebb	Fine	CS(Mf)3(N)	6:21:00	1.0	Surface	1	2	21.10	8.00	32.90	95.8	7.00	7.2	9.0	
HKBCF	HY/2013/01	2017-11-27	Mid-Ebb	Fine	CS(Mf)3(N)	6:21:00	3.8	Middle	2	1	21.40	7.90	32.20	97.6	7.20	7.4	9.8	
HKBCF	HY/2013/01	2017-11-27	Mid-Ebb	Fine	CS(Mf)3(N)	6:21:00	3.8	Middle	2	2	21.20	8.00	32.90	96.4	7.10	7.6	9.9	
HKBCF	HY/2013/01	2017-11-27	Mid-Ebb	Fine	CS(Mf)3(N)	6:21:00	6.5	Bottom	3	1	21.40	7.90	32.60	99.4	7.30	7.2	11.8	
HKBCF	HY/2013/01	2017-11-27	Mid-Ebb	Fine	CS(Mf)3(N)	6:21:00	6.5	Bottom	3	2	21.10	8.00	32.90	97.6	7.20	7.7	11.0	
HKBCF	HY/2013/01	2017-11-27	Mid-Ebb	Fine	SR5(N)	5:57:00	1.0	Surface	1	1	22.00	7.90	32.50	91.4	6.60	3.5	6.2	
HKBCF	HY/2013/01	2017-11-27	Mid-Ebb	Fine	SR5(N)	5:57:00	1.0	Surface	1	2	21.80	8.00	32.50	90.6	6.60	3.4	6.6	
HKBCF	HY/2013/01	2017-11-27	Mid-Ebb	Fine	SR5(N)	5:57:00	4.8	Middle	2	1	22.00	7.90	32.70	93.3	6.70	3.5	9.0	
HKBCF	HY/2013/01	2017-11-27	Mid-Ebb	Fine	SR5(N)	5:57:00	4.8	Middle	2	2	21.80	8.00	32.50	91.8	6.70	3.8	8.7	
HKBCF	HY/2013/01	2017-11-27	Mid-Ebb	Fine	SR5(N)	5:57:00	8.5	Bottom	3	1	22.00	7.90	32.90	95.6	6.90	4.0	11.9	
HKBCF	HY/2013/01	2017-11-27	Mid-Ebb	Fine	SR5(N)	5:57:00	8.5	Bottom	3	2	21.80	8.00	32.50	93.6	6.80	3.9	10.7	
HKBCF	HY/2013/01	2017-11-27	Mid-Ebb	Fine	IS10(N)	5:50:00	1.0	Surface	1	1	22.00	7.90	32.30	91.7	6.60	3.6	5.6	
HKBCF	HY/2013/01	2017-11-27	Mid-Ebb	Fine	IS10(N)	5:50:00	1.0	Surface	1	2	21.70	8.00	32.50	90.8	6.60	3.4	6.4	
HKBCF	HY/2013/01	2017-11-27	Mid-Ebb	Fine	IS10(N)	5:50:00	6.3	Middle	2	1	22.00	7.90	32.50	92.3	6.70	3.8	6.8	
HKBCF	HY/2013/01	2017-11-27	Mid-Ebb	Fine	IS10(N)	5:50:00	6.3	Middle	2	2	21.80	8.00	32.50	91.0	6.60	3.7	7.6	
HKBCF	HY/2013/01	2017-11-27	Mid-Ebb	Fine	IS10(N)	5:50:00	11.5	Bottom	3	1	22.00	7.90	32.80	97.3	7.00	3.3	7.9	
HKBCF	HY/2013/01	2017-11-27	Mid-Ebb	Fine	IS10(N)	5:50:00	11.5	Bottom	3	2	21.80	8.00	32.50	95.3	6.90	3.5	7.6	
HKBCF	HY/2013/01	2017-11-27	Mid-Ebb	Fine	IS(Mf)11	5:43:00	1.0	Surface	1	1	22.20	7.90	32.10	90.6	6.60	3.1	5.6	
HKBCF	HY/2013/01	2017-11-27	Mid-Ebb	Fine	IS(Mf)11	5:43:00	1.0	Surface	1	2	21.90	8.00	32.60	90.0	6.50	3.0	4.3	
HKBCF	HY/2013/01	2017-11-27	Mid-Ebb	Fine	IS(Mf)11	5:43:00	6.0	Middle	2	1	22.20	7.90	32.30	90.7	6.60	3.2	5.4	
HKBCF	HY/2013/01	2017-11-27	Mid-Ebb	Fine	IS(Mf)11	5:43:00	6.0	Middle	2	2	21.90	8.00	32.60	89.6	6.50	3.0	6.2	
HKBCF	HY/2013/01	2017-11-27	Mid-Ebb	Fine	IS(Mf)11	5:43:00	10.9	Bottom	3	1	22.40	7.90	32.60	92.4	6.60	3.1	7.3	
HKBCF	HY/2013/01	2017-11-27	Mid-Ebb	Fine	IS(Mf)11	5:43:00	10.9	Bottom	3	2	22.20	8.00	32.70	90.3	6.50	3.0	7.7	
HKBCF	HY/2013/01	2017-11-27	Mid-Ebb	Fine	CS(Mf)5	5:21:00	1.0	Surface	1	1	22.30	8.00	32.80	90.1	6.50	4.0	4.0	
HKBCF	HY/2013/01	2017-11-27	Mid-Ebb	Fine	CS(Mf)5	5:21:00	1.0	Surface	1	2	22.40	8.00	32.60	90.0	6.50	4.0	5.2	
HKBCF	HY/2013/01	2017-11-27	Mid-Ebb	Fine	CS(Mf)5	5:21:00	5.8	Middle	2	1	22.30	8.00	32.80	90.1	6.50	4.8	4.8	
HKBCF	HY/2013/01	2017-11-27	Mid-Ebb	Fine	CS(Mf)5	5:21:00	5.8	Middle	2	2	22.40	8.00	32.60	90.0	6.50	4.8	6.4	
HKBCF	HY/2013/01	2017-11-27	Mid-Ebb	Fine	CS(Mf)5	5:21:00	10.6	Bottom	3	1	22.30	8.00	32.80	90.1	6.50	5.3	7.0	
HKBCF	HY/2013/01	2017-11-27	Mid-Ebb	Fine	CS(Mf)5	5:21:00	10.6	Bottom	3	2	22.40	8.00	32.60	90.0	6.50	5.4	6.7	
HKBCF	HY/2013/01	2017-11-27	Mid-Ebb	Fine	SR7	5:34:00	1.0	Surface	1	1	22.30	7.90	32.90	91.7	6.60	2.6	4.5	
HKBCF	HY/2013/01	2017-11-27	Mid-Ebb	Fine	SR7	5:34:00	1.0	Surface	1	2	22.10	8.00	32.70	90.2	6.50	2.7	5.5	
HKBCF	HY/2013/01	2017-11-27	Mid-Ebb	Fine	SR7	5:34:00		Middle	2	1								
HKBCF	HY/2013/01	2017-11-27	Mid-Ebb	Fine	SR7	5:34:00		Middle	2	2								
HKBCF	HY/2013/01	2017-11-27	Mid-Ebb	Fine	SR7	5:34:00	3.8	Bottom	3	1	22.30	7.90	33.40	95.1	6.80	2.8	4.2	
HKBCF	HY/2013/01	2017-11-27	Mid-Ebb	Fine	SR7	5:34:00	3.8	Bottom	3	2	22.10	8.00	32.70	92.5	6.70	2.7	5.9	
HKBCF	HY/2013/01	2017-11-27	Mid-Ebb	Fine	IS17	5:46:00	1.0	Surface	1	1	22.10	8.00	32.60	90.0	6.50	1.4	2.9	
HKBCF	HY/2013/01	2017-11-27	Mid-Ebb	Fine	IS17	5:46:00	1.0	Surface	1	2	22.20	8.00	32.40	89.7	6.50	1.4	3.2	
HKBCF	HY/2013/01	2017-11-27	Mid-Ebb	Fine</														

Water Quality Monitoring Data

Project	Works	Date (yyyy-mm-dd)	Tide	Weather Condition	Station	Time	Depth, m	Level	Level_Code	Replicate	Temperature, °C	pH	Salinity, ppt	DO, %	DO, mg/L	Turbidity, NTU	SS, mg/L	Site Observation
HKBCF	HY/2013/01	2017-11-27	Mid-Ebb	Fine	IS17	5:46:00	3.7	Middle	2	2	22.20	8.00	32.40	90.0	6.50	3.1	4.8	
HKBCF	HY/2013/01	2017-11-27	Mid-Ebb	Fine	IS17	5:46:00	6.4	Bottom	3	1	22.10	8.00	32.60	90.8	6.60	3.3	5.8	
HKBCF	HY/2013/01	2017-11-27	Mid-Ebb	Fine	IS17	5:46:00	6.4	Bottom	3	2	22.20	8.00	32.40	90.4	6.50	3.4	4.7	
HKBCF	HY/2013/01	2017-11-27	Mid-Ebb	Fine	IS(Mf)16	5:52:00	1.0	Surface	1	1	22.00	8.00	32.60	90.3	6.50	8.0	6.7	
HKBCF	HY/2013/01	2017-11-27	Mid-Ebb	Fine	IS(Mf)16	5:52:00	1.0	Surface	1	2	22.10	8.00	32.40	90.2	6.50	8.0	7.3	
HKBCF	HY/2013/01	2017-11-27	Mid-Ebb	Fine	IS(Mf)16	5:52:00		Middle	2	1								
HKBCF	HY/2013/01	2017-11-27	Mid-Ebb	Fine	IS(Mf)16	5:52:00		Middle	2	2								
HKBCF	HY/2013/01	2017-11-27	Mid-Ebb	Fine	IS(Mf)16	5:52:00	4.5	Bottom	3	1	22.00	8.00	32.60	90.1	6.50	8.1	7.1	
HKBCF	HY/2013/01	2017-11-27	Mid-Ebb	Fine	IS(Mf)16	5:52:00	4.5	Bottom	3	2	22.10	8.00	32.40	90.2	6.50	8.2	7.9	
HKBCF	HY/2013/01	2017-11-27	Mid-Ebb	Fine	IS8	6:16:00	1.0	Surface	1	1	21.40	8.00	32.00	91.9	6.80	10.0	6.2	
HKBCF	HY/2013/01	2017-11-27	Mid-Ebb	Fine	IS8	6:16:00	1.0	Surface	1	2	21.50	8.00	31.80	91.8	6.70	10.0	7.3	
HKBCF	HY/2013/01	2017-11-27	Mid-Ebb	Fine	IS8	6:16:00		Middle	2	1								
HKBCF	HY/2013/01	2017-11-27	Mid-Ebb	Fine	IS8	6:16:00		Middle	2	2								
HKBCF	HY/2013/01	2017-11-27	Mid-Ebb	Fine	IS8	6:16:00	3.0	Bottom	3	1	21.40	8.00	32.00	91.9	6.80	10.0	9.3	
HKBCF	HY/2013/01	2017-11-27	Mid-Ebb	Fine	IS8	6:16:00	3.0	Bottom	3	2	21.50	8.00	31.80	91.6	6.70	10.0	7.9	
HKBCF	HY/2013/01	2017-11-27	Mid-Ebb	Fine	SR4(N)	6:11:00	1.0	Surface	1	1	21.20	8.00	30.80	87.7	6.50	7.7	5.5	
HKBCF	HY/2013/01	2017-11-27	Mid-Ebb	Fine	SR4(N)	6:11:00	1.0	Surface	1	2	21.30	7.90	30.60	87.5	6.50	7.7	6.2	
HKBCF	HY/2013/01	2017-11-27	Mid-Ebb	Fine	SR4(N)	6:11:00		Middle	2	1								
HKBCF	HY/2013/01	2017-11-27	Mid-Ebb	Fine	SR4(N)	6:11:00		Middle	2	2								
HKBCF	HY/2013/01	2017-11-27	Mid-Ebb	Fine	SR4(N)	6:11:00	2.1	Bottom	3	1	21.20	8.00	30.80	88.0	6.50	10.1	9.4	
HKBCF	HY/2013/01	2017-11-27	Mid-Ebb	Fine	SR4(N)	6:11:00	2.1	Bottom	3	2	21.40	7.90	30.60	87.6	6.50	10.1	8.5	
HKBCF	HY/2013/01	2017-11-27	Mid-Ebb	Fine	IS(Mf)9	6:24:00	1.0	Surface	1	1	21.30	8.00	31.90	90.9	6.70	10.0	10.2	
HKBCF	HY/2013/01	2017-11-27	Mid-Ebb	Fine	IS(Mf)9	6:24:00	1.0	Surface	1	2	21.40	8.00	31.70	90.8	6.70	10.0	8.8	
HKBCF	HY/2013/01	2017-11-27	Mid-Ebb	Fine	IS(Mf)9	6:24:00		Middle	2	1								
HKBCF	HY/2013/01	2017-11-27	Mid-Ebb	Fine	IS(Mf)9	6:24:00		Middle	2	2								
HKBCF	HY/2013/01	2017-11-27	Mid-Ebb	Fine	IS(Mf)9	6:24:00	2.4	Bottom	3	1	21.30	8.00	31.90	91.1	6.70	9.3	11.6	
HKBCF	HY/2013/01	2017-11-27	Mid-Ebb	Fine	IS(Mf)9	6:24:00	2.4	Bottom	3	2	21.40	8.00	31.70	90.9	6.70	9.4	10.5	
HKBCF	HY/2013/01	2017-11-27	Mid-Ebb	Fine	IS7	6:33:00	1.0	Surface	1	1	21.30	8.00	31.90	91.1	6.70	10.5	9.2	
HKBCF	HY/2013/01	2017-11-27	Mid-Ebb	Fine	IS7	6:33:00	1.0	Surface	1	2	21.40	7.90	31.70	91.0	6.70	10.5	8.1	
HKBCF	HY/2013/01	2017-11-27	Mid-Ebb	Fine	IS7	6:33:00		Middle	2	1								
HKBCF	HY/2013/01	2017-11-27	Mid-Ebb	Fine	IS7	6:33:00		Middle	2	2								
HKBCF	HY/2013/01	2017-11-27	Mid-Ebb	Fine	IS7	6:33:00	2.0	Bottom	3	1	21.30	8.00	31.90	91.3	6.70	10.6	11.6	
HKBCF	HY/2013/01	2017-11-27	Mid-Ebb	Fine	IS7	6:33:00	2.0	Bottom	3	2	21.40	7.90	31.70	91.1	6.70	10.7	10.6	
HKBCF	HY/2013/01	2017-11-27	Mid-Ebb	Fine	IS(Mf)6	6:40:00		Surface	1	1								
HKBCF	HY/2013/01	2017-11-27	Mid-Ebb	Fine	IS(Mf)6	6:40:00		Surface	1	2								
HKBCF	HY/2013/01	2017-11-27	Mid-Ebb	Fine	IS(Mf)6	6:40:00	1.3	Middle	2	1	21.20	8.00	32.00	90.9	6.70	12.4	6.5	
HKBCF	HY/2013/01	2017-11-27	Mid-Ebb	Fine	IS(Mf)6	6:40:00	1.3	Middle	2	2	21.30	7.90	31.80	90.6	6.70	12.4	7.3	
HKBCF	HY/2013/01	2017-11-27	Mid-Ebb	Fine	IS(Mf)6	6:40:00		Bottom	3	1								
HKBCF	HY/2013/01	2017-11-27	Mid-Ebb	Fine	IS(Mf)6	6:40:00		Bottom	3	2								
HKBCF	HY/2013/01	2017-11-27	Mid-Ebb	Fine	IS5	6:50:00	1.0	Surface	1	1	21.00	8.00	32.00	92.2	6.80	7.1	7.5	
HKBCF	HY/2013/01	2017-11-27	Mid-Ebb	Fine	IS5	6:50:00	1.0	Surface	1	2	21.10	8.00	31.80	92.1	6.80	7.1	7.4	
HKBCF	HY/2013/01	2017-11-27	Mid-Ebb	Fine	IS5	6:50:00	3.9	Middle	2	1	21.10	8.00	32.50	93.5	6.90	8.7	9.0	
HKBCF	HY/2013/01	2017-11-27	Mid-Ebb	Fine	IS5	6:50:00	3.9	Middle	2	2	21.30	8.00	32.30	93.4	6.90	8.8	8.9	
HKBCF	HY/2013/01	2017-11-27	Mid-Ebb	Fine	IS5	6:50:00	6.7	Bottom	3	1	21.10	8.10	32.50	93.7	6.90	9.2	9.5	
HKBCF	HY/2013/01	2017-11-27	Mid-Ebb	Fine	IS5	6:50:00	6.7	Bottom	3	2	21.30	8.00	32.30	93.5	6.90	9.2	9.4	
HKBCF	HY/2013/01	2017-11-27	Mid-Ebb	Fine	SR3(N)	6:58:00	1.0	Surface	1	1	21.10	8.00	32.10	91.6	6.80	8.0	7.3	
HKBCF	HY/2013/01	2017-11-27	Mid-Ebb	Fine	SR3(N)	6:58:00	1.0	Surface	1	2	21.20	7.90	31.90	91.4	6.70	8.0	8.1	
HKBCF	HY/2013/01	2017-11-27	Mid-Ebb	Fine	SR3(N)	6:58:00		Middle	2	1								
HKBCF	HY/2013/01	2017-11-27	Mid-Ebb	Fine	SR3(N)	6:58:00		Middle	2	2								
HKBCF	HY/2013/01	2017-11-27	Mid-Ebb	Fine	SR3(N)	6:58:00	2.1	Bottom	3	1	21.10	8.00	32.10	92.0	6.80	8.1	7.0	
HKBCF	HY/2013/01	2017-11-27	Mid-Ebb	Fine	SR3(N)	6:58:00	2.1	Bottom	3	2	21.20	8.00	31.90	91.6	6.80	8.1	6.9	
HKBCF	HY/2013/01	2017-11-27	Mid-Flood	Sunny	SR10A(N)	15:07:00	1.0	Surface	1	1	22.30	8.10	32.80	90.9	6.50	2.7	5.7	
HKBCF	HY/2013/01	2017-11-27	Mid-Flood	Sunny	SR10A(N)	15:07:00	1.0	Surface	1	2	22.50	8.00	32.60	90.7	6.50	2.7	4.1	
HKBCF	HY/2013/01	2017-11-27	Mid-Flood	Sunny	SR10A(N)	15:07:00	5.8	Middle	2	1	22.30	8.10	32.80	91.3	6.60	2.8	9.3	
HKBCF	HY/2013/01	2017-11-27	Mid-Flood	Sunny	SR10A(N)	15:07:00	5.8	Middle	2	2	22.50	8.00	32.60	90.9	6.50	2.9	8.8	
HKBCF	HY/2013/01	2017-11-27	Mid-Flood	Sunny	SR10A(N)	15:07:00	10.6	Bottom	3	1	22.30	8.10	32.80	92.1	6.60	3.0	7.8	
HKBCF	HY/2013/01	2017-11-27	Mid-Flood	Sunny	SR10A(N)	15:07:00	10.6	Bottom	3	2	22.50	8.00	32.60	91.7	6.60	3.0	7.2	
HKBCF	HY/2013/01	2017-11-27	Mid-Flood	Sunny	SR10B(N2)	15:02:00	1.0	Surface	1	1	22.30	8.10	32.80	91.8	6.60	2.7	6.7	
HKBCF	HY/2013/01	2017-11-27	Mid-Flood	Sunny	SR10B(N2)	15:02:00	1.0	Surface	1	2	22.50	8.00	32.60	91.8	6.60	2.7	7.6	
HKBCF	HY/2013/01	2017-11-27	Mid-Flood	Sunny	SR10B(N2)	15:02:00	3.6	Middle	2	1	22.30	8.10	32.80	92.0	6.60	2.5	7.1	
HKBCF	HY/2013/01	2017-11-27	Mid-Flood	Sunny	SR10B(N2)	15:02:00	3.6	Middle	2	2	22.50	8.00	32.60	91.9	6.60	2.5	7.2	
HKBCF	HY/2013/01	2017-11-27	Mid-Flood	Sunny	SR10B(N2)	15:02:00	6.2	Bottom	3	1	22.30	8.10	32.80	92.3	6.60	2.6	6.6	
HKBCF	HY/2013/01	2017-11-27	Mid-Flood	Sunny	SR10B(N2)	15:02:00	6.2	Bottom	3	2	22.50	8.00	32.60	92.0	6.60	2.7	7.3	
HKBCF	HY/2013/01	2017-11-27	Mid-Flood	Sunny	CSA	14:48:00	1.0	Surface	1	1	22.50	7.90	31.10	89.6	6.50	4.2	9.5	
HKBCF	HY/2013/01	2017-11-27	Mid-Flood	Sunny	CSA	14:48:00	1.0	Surface	1	2	22.30	8.00	32.80	89.2	6.40	4.1	8.0	
HKBCF	HY/2013/01	2017-11-27	Mid-Flood	Sunny	CSA	14:48:00	16.2	Middle	2	1	22.50	7.90	31.10	89.2	6.50	4.3	10.8	
HKBCF	HY/2013/01	2017-11-27	Mid-Flood	Sunny	CSA	14:48:00	16.2	Middle	2	2	22.30	8.00	32.80	88.2	6.30	4.2	10.5	
HKBCF	HY/2013/01	2017-11-27	Mid-Flood	Sunny	CSA	14:48:00	31.3	Bottom	3	1	22.50	7.90	31.40	90.1	6.50	4.5	10.8	
HKBCF	HY/2013/01	2017-11-27	Mid-Flood	Sunny	CSA	14:48:00	31.3	Bottom	3	2	22.30	8.00	32.80	88.7	6.40	4.5	9.9	
HKBCF	HY/2013/01	2017-11-27	Mid-Flood	Sunny	CS6	14:20:00	1.0	Surface	1	1	22.50	8.10	33.00	86.2	6.20	2.1	5.4	
HKBCF	HY/2013/01	2017-11-27	Mid-Flood	Sunny	CS6	14:20:00	1.0	Surface	1	2	22.50	8.10	33.00	86.5	6.20	2.7	4.8	
HKBCF	HY/2013/01	2017-11-27	Mid-Flood	Sunny	CS6	14:20:00	4.9	Middle	2	1	22.50	8.10	33.00	86.1	6.20	2.4	6.5	
HKBCF	HY/2013/01	2017-11-27	Mid-Flood	Sunny	CS6	14:20:00	4.9	Middle	2	2	22.50	8.10	33.00	86.3	6.20	2.9	5.8	

Water Quality Monitoring Data

Project	Works	Date (yyyy-mm-dd)	Tide	Weather Condition	Station	Time	Depth, m	Level	Level_Code	Replicate	Temperature, °C	pH	Salinity, ppt	DO, %	DO, mg/L	Turbidity, NTU	SS, mg/L	Site Observation
HKBCF	HY/2013/01	2017-11-27	Mid-Flood	Sunny	CS6	14:20:00	8.8	Bottom	3	1	22.50	8.10	33.00	86.3	6.20	2.6	9.6	
HKBCF	HY/2013/01	2017-11-27	Mid-Flood	Sunny	CS6	14:20:00	8.8	Bottom	3	2	22.50	8.10	33.00	86.5	6.20	3.0	8.3	
HKBCF	HY/2013/01	2017-11-27	Mid-Flood	Sunny	CS4	13:06:00	1.0	Surface	1	1	22.10	8.10	32.90	89.2	6.40	2.7	5.0	
HKBCF	HY/2013/01	2017-11-27	Mid-Flood	Sunny	CS4	13:06:00	1.0	Surface	1	2	22.10	8.20	32.90	89.4	6.50	3.2	4.2	
HKBCF	HY/2013/01	2017-11-27	Mid-Flood	Sunny	CS4	13:06:00	9.9	Middle	2	1	22.00	8.10	32.90	88.2	6.40	3.4	6.1	
HKBCF	HY/2013/01	2017-11-27	Mid-Flood	Sunny	CS4	13:06:00	9.9	Middle	2	2	22.00	8.20	32.90	88.4	6.40	3.4	4.7	
HKBCF	HY/2013/01	2017-11-27	Mid-Flood	Sunny	CS4	13:06:00	18.7	Bottom	3	1	22.00	8.10	32.90	88.4	6.40	3.2	9.2	
HKBCF	HY/2013/01	2017-11-27	Mid-Flood	Sunny	CS4	13:06:00	18.7	Bottom	3	2	22.00	8.20	32.90	88.7	6.40	3.4	8.2	
HKBCF	HY/2013/01	2017-11-27	Mid-Flood	Sunny	SR6	13:11:00	1.0	Surface	1	1	22.00	7.90	32.50	95.9	6.90	4.6	7.4	
HKBCF	HY/2013/01	2017-11-27	Mid-Flood	Sunny	SR6	13:11:00	1.0	Surface	1	2	21.80	8.00	32.70	95.4	6.90	4.6	7.9	
HKBCF	HY/2013/01	2017-11-27	Mid-Flood	Sunny	SR6	13:11:00		Middle	2	1								
HKBCF	HY/2013/01	2017-11-27	Mid-Flood	Sunny	SR6	13:11:00		Middle	2	2								
HKBCF	HY/2013/01	2017-11-27	Mid-Flood	Sunny	SR6	13:11:00	3.8	Bottom	3	1	22.00	7.90	33.00	97.3	7.00	4.9	10.2	
HKBCF	HY/2013/01	2017-11-27	Mid-Flood	Sunny	SR6	13:11:00	3.8	Bottom	3	2	21.70	8.00	32.70	97.0	7.10	4.5	11.5	
HKBCF	HY/2013/01	2017-11-27	Mid-Flood	Sunny	CS(Mf)3(N)	13:29:00	1.0	Surface	1	1	21.90	7.90	32.50	96.1	7.00	4.4	8.4	
HKBCF	HY/2013/01	2017-11-27	Mid-Flood	Sunny	CS(Mf)3(N)	13:29:00	1.0	Surface	1	2	21.70	8.00	32.80	95.7	7.00	4.9	7.0	
HKBCF	HY/2013/01	2017-11-27	Mid-Flood	Sunny	CS(Mf)3(N)	13:29:00	3.8	Middle	2	1	21.90	7.90	32.60	96.6	7.00	5.6	8.3	
HKBCF	HY/2013/01	2017-11-27	Mid-Flood	Sunny	CS(Mf)3(N)	13:29:00	3.8	Middle	2	2	21.70	8.00	32.80	95.9	7.00	5.7	9.6	
HKBCF	HY/2013/01	2017-11-27	Mid-Flood	Sunny	CS(Mf)3(N)	13:29:00	6.5	Bottom	3	1	21.90	7.90	32.60	97.4	7.10	6.1	11.3	
HKBCF	HY/2013/01	2017-11-27	Mid-Flood	Sunny	CS(Mf)3(N)	13:29:00	6.5	Bottom	3	2	21.60	8.00	32.80	96.9	7.10	6.3	12.9	
HKBCF	HY/2013/01	2017-11-27	Mid-Flood	Sunny	SR5(N)	13:57:00	1.0	Surface	1	1	22.30	7.90	31.30	91.0	6.60	5.8	7.1	
HKBCF	HY/2013/01	2017-11-27	Mid-Flood	Sunny	SR5(N)	13:57:00	1.0	Surface	1	2	22.10	8.00	32.70	90.6	6.60	5.8	8.6	
HKBCF	HY/2013/01	2017-11-27	Mid-Flood	Sunny	SR5(N)	13:57:00	4.9	Middle	2	1	22.30	7.90	31.40	91.2	6.60	7.5	10.7	
HKBCF	HY/2013/01	2017-11-27	Mid-Flood	Sunny	SR5(N)	13:57:00	4.9	Middle	2	2	22.00	8.00	32.70	90.5	6.50	7.5	10.7	
HKBCF	HY/2013/01	2017-11-27	Mid-Flood	Sunny	SR5(N)	13:57:00	8.8	Bottom	3	1	22.30	7.90	31.70	92.8	6.70	7.9	13.7	
HKBCF	HY/2013/01	2017-11-27	Mid-Flood	Sunny	SR5(N)	13:57:00	8.8	Bottom	3	2	22.00	8.00	32.70	91.6	6.60	7.9	14.0	
HKBCF	HY/2013/01	2017-11-27	Mid-Flood	Sunny	IS10(N)	14:06:00	1.0	Surface	1	1	22.10	7.90	31.90	91.2	6.60	8.2	13.6	
HKBCF	HY/2013/01	2017-11-27	Mid-Flood	Sunny	IS10(N)	14:06:00	1.0	Surface	1	2	21.80	8.00	32.60	90.7	6.60	8.0	13.8	
HKBCF	HY/2013/01	2017-11-27	Mid-Flood	Sunny	IS10(N)	14:06:00	6.2	Middle	2	1	22.00	7.90	32.00	91.5	6.60	9.3	12.1	
HKBCF	HY/2013/01	2017-11-27	Mid-Flood	Sunny	IS10(N)	14:06:00	6.2	Middle	2	2	21.80	8.00	32.60	90.6	6.60	9.4	13.3	
HKBCF	HY/2013/01	2017-11-27	Mid-Flood	Sunny	IS10(N)	14:06:00	11.4	Bottom	3	1	22.00	7.90	32.10	93.3	6.80	9.5	14.5	
HKBCF	HY/2013/01	2017-11-27	Mid-Flood	Sunny	IS10(N)	14:06:00	11.4	Bottom	3	2	21.70	8.00	32.60	92.1	6.70	9.7	13.0	
HKBCF	HY/2013/01	2017-11-27	Mid-Flood	Sunny	IS(Mf)11	14:14:00	1.0	Surface	1	1	22.10	7.90	32.10	91.8	6.70	6.7	10.9	
HKBCF	HY/2013/01	2017-11-27	Mid-Flood	Sunny	IS(Mf)11	14:14:00	1.0	Surface	1	2	21.80	8.00	32.60	91.2	6.60	6.8	9.2	
HKBCF	HY/2013/01	2017-11-27	Mid-Flood	Sunny	IS(Mf)11	14:14:00	5.9	Middle	2	1	22.10	7.90	32.20	92.0	6.70	7.1	10.9	
HKBCF	HY/2013/01	2017-11-27	Mid-Flood	Sunny	IS(Mf)11	14:14:00	5.9	Middle	2	2	21.90	8.00	32.60	91.2	6.60	7.1	11.3	
HKBCF	HY/2013/01	2017-11-27	Mid-Flood	Sunny	IS(Mf)11	14:14:00	10.7	Bottom	3	1	22.10	7.90	32.20	93.4	6.80	7.1	12.0	
HKBCF	HY/2013/01	2017-11-27	Mid-Flood	Sunny	IS(Mf)11	14:14:00	10.7	Bottom	3	2	21.80	8.00	32.60	92.2	6.70	7.0	12.1	
HKBCF	HY/2013/01	2017-11-27	Mid-Flood	Sunny	CS(Mf)5	14:27:00	1.0	Surface	1	1	22.40	8.00	32.80	90.8	6.50	7.1	5.7	
HKBCF	HY/2013/01	2017-11-27	Mid-Flood	Sunny	CS(Mf)5	14:27:00	1.0	Surface	1	2	22.50	8.00	32.60	90.6	6.50	7.1	6.2	
HKBCF	HY/2013/01	2017-11-27	Mid-Flood	Sunny	CS(Mf)5	14:27:00	5.8	Middle	2	1	22.30	8.00	32.80	90.9	6.50	8.5	7.0	
HKBCF	HY/2013/01	2017-11-27	Mid-Flood	Sunny	CS(Mf)5	14:27:00	5.8	Middle	2	2	22.40	8.00	32.60	90.6	6.50	8.6	6.9	
HKBCF	HY/2013/01	2017-11-27	Mid-Flood	Sunny	CS(Mf)5	14:27:00	10.5	Bottom	3	1	22.30	8.00	32.80	91.6	6.60	9.3	8.8	
HKBCF	HY/2013/01	2017-11-27	Mid-Flood	Sunny	CS(Mf)5	14:27:00	10.5	Bottom	3	2	22.40	8.00	32.60	91.2	6.60	9.3	8.1	
HKBCF	HY/2013/01	2017-11-27	Mid-Flood	Sunny	SR7	14:24:00	1.0	Surface	1	1	22.40	7.90	32.50	94.3	6.80	4.4	6.0	
HKBCF	HY/2013/01	2017-11-27	Mid-Flood	Sunny	SR7	14:24:00	1.0	Surface	1	2	22.10	8.00	32.70	93.3	6.70	4.2	4.7	
HKBCF	HY/2013/01	2017-11-27	Mid-Flood	Sunny	SR7	14:24:00		Middle	2	1								
HKBCF	HY/2013/01	2017-11-27	Mid-Flood	Sunny	SR7	14:24:00		Middle	2	2								
HKBCF	HY/2013/01	2017-11-27	Mid-Flood	Sunny	SR7	14:24:00	3.7	Bottom	3	1	22.30	7.90	32.50	96.7	7.00	4.6	8.1	
HKBCF	HY/2013/01	2017-11-27	Mid-Flood	Sunny	SR7	14:24:00	3.7	Bottom	3	2	22.10	8.00	32.70	95.7	6.90	4.7	8.7	
HKBCF	HY/2013/01	2017-11-27	Mid-Flood	Sunny	IS17	14:07:00	1.0	Surface	1	1	22.10	8.00	32.50	92.4	6.70	6.9	4.8	
HKBCF	HY/2013/01	2017-11-27	Mid-Flood	Sunny	IS17	14:07:00	1.0	Surface	1	2	22.20	8.00	32.30	92.3	6.70	6.9	5.8	
HKBCF	HY/2013/01	2017-11-27	Mid-Flood	Sunny	IS17	14:07:00	3.6	Middle	2	1	22.10	8.00	32.70	92.0	6.60	6.8	5.3	
HKBCF	HY/2013/01	2017-11-27	Mid-Flood	Sunny	IS17	14:07:00	3.6	Middle	2	2	22.20	8.00	32.50	91.7	6.60	6.8	6.4	
HKBCF	HY/2013/01	2017-11-27	Mid-Flood	Sunny	IS17	14:07:00	6.1	Bottom	3	1	22.10	8.00	32.70	92.7	6.70	6.8	6.7	
HKBCF	HY/2013/01	2017-11-27	Mid-Flood	Sunny	IS17	14:07:00	6.1	Bottom	3	2	22.20	8.00	32.50	92.4	6.70	6.9	6.5	
HKBCF	HY/2013/01	2017-11-27	Mid-Flood	Sunny	IS(Mf)16	14:00:00	1.0	Surface	1	1	22.20	8.00	32.50	93.4	6.70	6.4	5.0	
HKBCF	HY/2013/01	2017-11-27	Mid-Flood	Sunny	IS(Mf)16	14:00:00	1.0	Surface	1	2	22.30	8.00	32.30	93.5	6.70	6.4	5.6	
HKBCF	HY/2013/01	2017-11-27	Mid-Flood	Sunny	IS(Mf)16	14:00:00		Middle	2	1								
HKBCF	HY/2013/01	2017-11-27	Mid-Flood	Sunny	IS(Mf)16	14:00:00		Middle	2	2								
HKBCF	HY/2013/01	2017-11-27	Mid-Flood	Sunny	IS(Mf)16	14:00:00	4.6	Bottom	3	1	22.10	8.00	32.60	92.9	6.70	9.6	9.5	
HKBCF	HY/2013/01	2017-11-27	Mid-Flood	Sunny	IS(Mf)16	14:00:00	4.6	Bottom	3	2	22.20	8.00	32.50	92.5	6.70	9.7	9.0	
HKBCF	HY/2013/01	2017-11-27	Mid-Flood	Sunny	IS8	13:39:00	1.0	Surface	1	1	21.90	8.00	32.10	93.9	6.80	17.9	12.7	
HKBCF	HY/2013/01	2017-11-27	Mid-Flood	Sunny	IS8	13:39:00	1.0	Surface	1	2	22.00	8.00	31.90	93.7	6.80	17.9	12.1	
HKBCF	HY/2013/01	2017-11-27	Mid-Flood	Sunny	IS8	13:39:00		Middle	2	1								
HKBCF	HY/2013/01	2017-11-27	Mid-Flood	Sunny	IS8	13:39:00		Middle	2	2								
HKBCF	HY/2013/01	2017-11-27	Mid-Flood	Sunny	IS8	13:39:00	2.7	Bottom	3	1	21.90	8.00	32.10	94.2	6.80	17.3	14.3	
HKBCF	HY/2013/01	2017-11-27	Mid-Flood	Sunny	IS8	13:39:00	2.7	Bottom	3	2	22.00	8.00	31.90	93.9	6.80	17.3	15.5	
HKBCF	HY/2013/01	2017-11-27	Mid-Flood	Sunny	SR4(N)	13:45:00		Surface	1	1								
HKBCF	HY/2013/01	2017-11-27	Mid-Flood	Sunny	SR4(N)	13:45:00		Surface	1	2								
HKBCF	HY/2013/01	2017-11-27	Mid-Flood	Sunny	SR4(N)	13:45:00	1.3	Middle	2	1	22.00	8.00	32.10	92.1	6.70	10.9	12.1	
HKBCF	HY/2013/01	2017-11-27	Mid-Flood	Sunny	SR4(N)	13:45:00	1.3	Middle	2	2	22.10	8.00	31.90	91.8	6.70	10.9	12.9	
HKBCF	HY/2013/01	2017-11-27	Mid-Flood	Sunny	SR4(N)	13:45:00		Bottom	3	1								

Water Quality Monitoring Data

Project	Works	Date (yyyy-mm-dd)	Tide	Weather Condition	Station	Time	Depth, m	Level	Level_Code	Replicate	Temperature, °C	pH	Salinity, ppt	DO, %	DO, mg/L	Turbidity, NTU	SS, mg/L	Site Observation
HKBCF	HY/2013/01	2017-11-27	Mid-Flood	Sunny	SR4(N)	13:45:00		Bottom	3	2								
HKBCF	HY/2013/01	2017-11-27	Mid-Flood	Sunny	IS(Mf)9	13:33:00		Surface	1	1								
HKBCF	HY/2013/01	2017-11-27	Mid-Flood	Sunny	IS(Mf)9	13:33:00		Surface	1	2								
HKBCF	HY/2013/01	2017-11-27	Mid-Flood	Sunny	IS(Mf)9	13:33:00	1.5	Middle	2	1	21.50	8.00	32.00	93.1	6.80	14.5	10.1	
HKBCF	HY/2013/01	2017-11-27	Mid-Flood	Sunny	IS(Mf)9	13:33:00	1.5	Middle	2	2	21.70	8.00	31.80	92.9	6.80	14.6	9.1	
HKBCF	HY/2013/01	2017-11-27	Mid-Flood	Sunny	IS(Mf)9	13:33:00		Bottom	3	1								
HKBCF	HY/2013/01	2017-11-27	Mid-Flood	Sunny	IS(Mf)9	13:33:00		Bottom	3	2								
HKBCF	HY/2013/01	2017-11-27	Mid-Flood	Sunny	IS7	13:26:00		Surface	1	1								
HKBCF	HY/2013/01	2017-11-27	Mid-Flood	Sunny	IS7	13:26:00		Surface	1	2								
HKBCF	HY/2013/01	2017-11-27	Mid-Flood	Sunny	IS7	13:26:00	1.4	Middle	2	1	21.60	8.00	31.90	94.1	6.90	7.7	8.3	
HKBCF	HY/2013/01	2017-11-27	Mid-Flood	Sunny	IS7	13:26:00	1.4	Middle	2	2	21.70	8.00	31.70	93.8	6.90	7.8	9.4	
HKBCF	HY/2013/01	2017-11-27	Mid-Flood	Sunny	IS7	13:26:00		Bottom	3	1								
HKBCF	HY/2013/01	2017-11-27	Mid-Flood	Sunny	IS7	13:26:00		Bottom	3	2								
HKBCF	HY/2013/01	2017-11-27	Mid-Flood	Sunny	IS(Mf)6	13:19:00		Surface	1	1								
HKBCF	HY/2013/01	2017-11-27	Mid-Flood	Sunny	IS(Mf)6	13:19:00		Surface	1	2								
HKBCF	HY/2013/01	2017-11-27	Mid-Flood	Sunny	IS(Mf)6	13:19:00	1.3	Middle	2	1	21.50	8.00	31.90	93.5	6.90	14.7	7.6	
HKBCF	HY/2013/01	2017-11-27	Mid-Flood	Sunny	IS(Mf)6	13:19:00	1.3	Middle	2	2	21.60	8.00	31.70	93.4	6.80	14.7	6.7	
HKBCF	HY/2013/01	2017-11-27	Mid-Flood	Sunny	IS(Mf)6	13:19:00		Bottom	3	1								
HKBCF	HY/2013/01	2017-11-27	Mid-Flood	Sunny	IS(Mf)6	13:19:00		Bottom	3	2								
HKBCF	HY/2013/01	2017-11-27	Mid-Flood	Sunny	IS5	13:10:00	1.0	Surface	1	1	21.40	8.00	32.00	93.7	6.90	11.3	8.5	
HKBCF	HY/2013/01	2017-11-27	Mid-Flood	Sunny	IS5	13:10:00	1.0	Surface	1	2	21.50	8.00	31.80	93.6	6.90	11.4	8.8	
HKBCF	HY/2013/01	2017-11-27	Mid-Flood	Sunny	IS5	13:10:00	3.8	Middle	2	1	21.30	8.00	32.10	93.6	6.90	10.5	10.4	
HKBCF	HY/2013/01	2017-11-27	Mid-Flood	Sunny	IS5	13:10:00	3.8	Middle	2	2	21.40	8.00	31.90	93.4	6.90	10.5	11.4	
HKBCF	HY/2013/01	2017-11-27	Mid-Flood	Sunny	IS5	13:10:00	6.5	Bottom	3	1	21.30	8.00	32.10	93.9	6.90	10.8	12.2	
HKBCF	HY/2013/01	2017-11-27	Mid-Flood	Sunny	IS5	13:10:00	6.5	Bottom	3	2	21.40	8.00	31.90	93.6	6.90	10.8	11.8	
HKBCF	HY/2013/01	2017-11-27	Mid-Flood	Sunny	SR3(N)	13:03:00		Surface	1	1								
HKBCF	HY/2013/01	2017-11-27	Mid-Flood	Sunny	SR3(N)	13:03:00		Surface	1	2								
HKBCF	HY/2013/01	2017-11-27	Mid-Flood	Sunny	SR3(N)	13:03:00	1.5	Middle	2	1	21.40	8.00	32.10	93.8	6.90	11.6	8.3	
HKBCF	HY/2013/01	2017-11-27	Mid-Flood	Sunny	SR3(N)	13:03:00	1.5	Middle	2	2	21.50	8.10	31.90	93.7	6.90	11.7	7.0	
HKBCF	HY/2013/01	2017-11-27	Mid-Flood	Sunny	SR3(N)	13:03:00		Bottom	3	1								
HKBCF	HY/2013/01	2017-11-27	Mid-Flood	Sunny	SR3(N)	13:03:00		Bottom	3	2								
HKBCF	HY/2013/01	2017-11-29	Mid-Ebb	Sunny	SR10A(N)	7:12:00	1.0	Surface	1	1	22.40	8.00	32.60	88.3	6.30	0.6	4.5	
HKBCF	HY/2013/01	2017-11-29	Mid-Ebb	Sunny	SR10A(N)	7:12:00	1.0	Surface	1	2	22.30	8.00	32.80	88.3	6.40	0.6	3.8	
HKBCF	HY/2013/01	2017-11-29	Mid-Ebb	Sunny	SR10A(N)	7:12:00	6.4	Middle	2	1	22.40	8.00	32.60	88.3	6.30	0.8	6.6	
HKBCF	HY/2013/01	2017-11-29	Mid-Ebb	Sunny	SR10A(N)	7:12:00	6.4	Middle	2	2	22.30	8.00	32.80	88.3	6.40	0.7	5.9	
HKBCF	HY/2013/01	2017-11-29	Mid-Ebb	Sunny	SR10A(N)	7:12:00	11.8	Bottom	3	1	22.40	8.00	32.60	88.3	6.30	1.1	6.0	
HKBCF	HY/2013/01	2017-11-29	Mid-Ebb	Sunny	SR10A(N)	7:12:00	11.8	Bottom	3	2	22.30	8.00	32.80	88.4	6.40	1.1	5.5	
HKBCF	HY/2013/01	2017-11-29	Mid-Ebb	Sunny	SR10B(N2)	7:22:00	1.0	Surface	1	1	22.40	8.00	32.60	88.1	6.30	1.9	3.7	
HKBCF	HY/2013/01	2017-11-29	Mid-Ebb	Sunny	SR10B(N2)	7:22:00	1.0	Surface	1	2	22.30	8.00	32.80	88.1	6.30	1.9	4.9	
HKBCF	HY/2013/01	2017-11-29	Mid-Ebb	Sunny	SR10B(N2)	7:22:00	3.7	Middle	2	1	22.40	8.00	32.60	88.0	6.30	2.5	5.6	
HKBCF	HY/2013/01	2017-11-29	Mid-Ebb	Sunny	SR10B(N2)	7:22:00	3.7	Middle	2	2	22.30	8.00	32.80	88.1	6.30	2.5	5.3	
HKBCF	HY/2013/01	2017-11-29	Mid-Ebb	Sunny	SR10B(N2)	7:22:00	6.3	Bottom	3	1	22.40	8.00	32.60	88.1	6.30	2.6	6.3	
HKBCF	HY/2013/01	2017-11-29	Mid-Ebb	Sunny	SR10B(N2)	7:22:00	6.3	Bottom	3	2	22.30	8.00	32.80	88.2	6.30	2.6	6.3	
HKBCF	HY/2013/01	2017-11-29	Mid-Ebb	Sunny	CSA	7:38:00	1.0	Surface	1	1	22.40	7.80	32.80	89.5	6.40	2.6	5.6	
HKBCF	HY/2013/01	2017-11-29	Mid-Ebb	Sunny	CSA	7:38:00	1.0	Surface	1	2	22.10	7.90	32.20	88.9	6.40	2.6	5.5	
HKBCF	HY/2013/01	2017-11-29	Mid-Ebb	Sunny	CSA	7:38:00	16.3	Middle	2	1	22.40	7.80	32.70	88.3	6.30	5.3	5.3	
HKBCF	HY/2013/01	2017-11-29	Mid-Ebb	Sunny	CSA	7:38:00	16.3	Middle	2	2	22.10	7.90	32.10	87.6	6.30	5.3	6.1	
HKBCF	HY/2013/01	2017-11-29	Mid-Ebb	Sunny	CSA	7:38:00	31.5	Bottom	3	1	22.40	7.80	32.90	87.6	6.30	6.9	6.4	
HKBCF	HY/2013/01	2017-11-29	Mid-Ebb	Sunny	CSA	7:38:00	31.5	Bottom	3	2	22.20	7.90	32.00	86.5	6.30	6.9	7.2	
HKBCF	HY/2013/01	2017-11-29	Mid-Ebb	Sunny	CS6	7:45:00	1.0	Surface	1	1	22.30	8.10	32.90	87.2	6.30	2.7	6.8	
HKBCF	HY/2013/01	2017-11-29	Mid-Ebb	Sunny	CS6	7:45:00	1.0	Surface	1	2	22.30	8.10	32.90	86.9	6.20	2.9	6.3	
HKBCF	HY/2013/01	2017-11-29	Mid-Ebb	Sunny	CS6	7:45:00	4.8	Middle	2	1	22.30	8.10	32.90	87.1	6.30	4.0	9.4	
HKBCF	HY/2013/01	2017-11-29	Mid-Ebb	Sunny	CS6	7:45:00	4.8	Middle	2	2	22.30	8.10	32.90	86.9	6.20	4.0	8.2	
HKBCF	HY/2013/01	2017-11-29	Mid-Ebb	Sunny	CS6	7:45:00	8.6	Bottom	3	1	22.30	8.10	32.90	87.0	6.30	3.9	9.0	
HKBCF	HY/2013/01	2017-11-29	Mid-Ebb	Sunny	CS6	7:45:00	8.6	Bottom	3	2	22.30	8.10	32.90	86.8	6.20	3.8	8.9	
HKBCF	HY/2013/01	2017-11-29	Mid-Ebb	Sunny	CS4	9:15:00	1.0	Surface	1	1	22.10	8.10	31.90	91.0	6.60	2.6	4.7	
HKBCF	HY/2013/01	2017-11-29	Mid-Ebb	Sunny	CS4	9:15:00	1.0	Surface	1	2	22.10	8.10	31.90	90.8	6.60	2.4	3.1	
HKBCF	HY/2013/01	2017-11-29	Mid-Ebb	Sunny	CS4	9:15:00	9.8	Middle	2	1	22.00	8.20	32.70	90.3	6.50	3.5	6.9	
HKBCF	HY/2013/01	2017-11-29	Mid-Ebb	Sunny	CS4	9:15:00	9.8	Middle	2	2	22.00	8.10	32.70	90.1	6.50	3.3	5.4	
HKBCF	HY/2013/01	2017-11-29	Mid-Ebb	Sunny	CS4	9:15:00	18.5	Bottom	3	1	22.00	8.20	32.80	90.1	6.50	5.4	9.1	
HKBCF	HY/2013/01	2017-11-29	Mid-Ebb	Sunny	CS4	9:15:00	18.5	Bottom	3	2	22.00	8.10	32.80	89.8	6.50	5.0	8.7	
HKBCF	HY/2013/01	2017-11-29	Mid-Ebb	Sunny	SR6	9:10:00	1.0	Surface	1	1	22.00	7.80	30.00	95.9	7.10	4.2	6.6	
HKBCF	HY/2013/01	2017-11-29	Mid-Ebb	Sunny	SR6	9:10:00	1.0	Surface	1	2	21.70	7.90	30.20	95.5	7.00	4.8	6.4	
HKBCF	HY/2013/01	2017-11-29	Mid-Ebb	Sunny	SR6	9:10:00		Middle	2	1								
HKBCF	HY/2013/01	2017-11-29	Mid-Ebb	Sunny	SR6	9:10:00		Middle	2	2								
HKBCF	HY/2013/01	2017-11-29	Mid-Ebb	Sunny	SR6	9:10:00	4.0	Bottom	3	1	22.00	7.80	31.40	95.7	7.00	7.5	5.0	
HKBCF	HY/2013/01	2017-11-29	Mid-Ebb	Sunny	SR6	9:10:00	4.0	Bottom	3	2	21.70	8.00	31.00	95.4	7.00	7.9	6.7	
HKBCF	HY/2013/01	2017-11-29	Mid-Ebb	Sunny	CS(Mf)3(N)	8:50:00	1.0	Surface	1	1	22.20	7.80	31.20	94.9	6.90	3.2	9.3	
HKBCF	HY/2013/01	2017-11-29	Mid-Ebb	Sunny	CS(Mf)3(N)	8:50:00	1.0	Surface	1	2	21.90	7.90	31.20	94.6	6.90	3.2	10.0	
HKBCF	HY/2013/01	2017-11-29	Mid-Ebb	Sunny	CS(Mf)3(N)	8:50:00	3.6	Middle	2	1	22.10	7.80	31.30	94.7	6.90	4.5	10.5	
HKBCF	HY/2013/01	2017-11-29	Mid-Ebb	Sunny	CS(Mf)3(N)	8:50:00	3.6	Middle	2	2	21.80	7.90	31.20	94.2	6.90	4.5	11.0	
HKBCF	HY/2013/01	2017-11-29	Mid-Ebb	Sunny	CS(Mf)3(N)	8:50:00	6.2	Bottom	3	1	22.00	7.80	31.40	94.7	6.90	7.5	9.4	
HKBCF	HY/2013/01	2017-11-29	Mid-Ebb	Sunny	CS(Mf)3(N)	8:50:00	6.2	Bottom	3	2	21.70	8.00	31.00	94.0	6.90	7.4	10.7	



Water Quality Monitoring Data

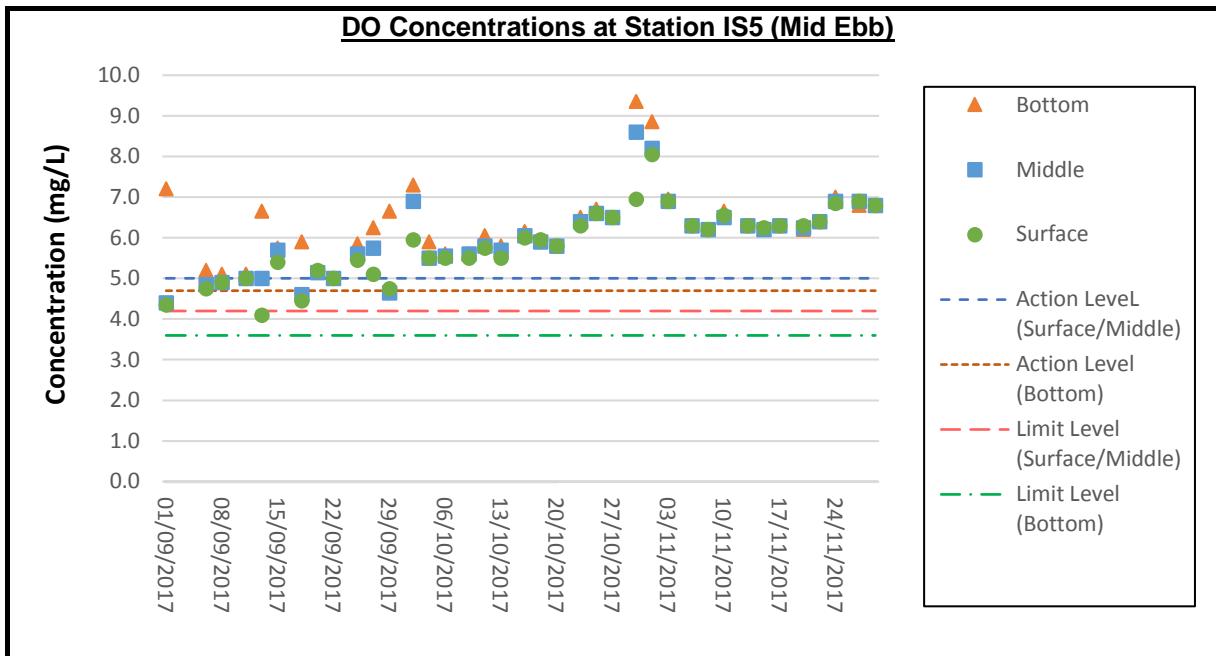
Project	Works	Date (yyyy-mm-dd)	Tide	Weather Condition	Station	Time	Depth, m	Level	Level_Code	Replicate	Temperature, °C	pH	Salinity, ppt	DO, %	DO, mg/L	Turbidity, NTU	SS, mg/L	Site Observation
HKBCF	HY/2013/01	2017-11-29	Mid-Ebb	Sunny	SR5(N)	8:26:00	1.0	Surface	1	1	22.00	7.90	32.00	94.7	6.90	4.0	8.5	
HKBCF	HY/2013/01	2017-11-29	Mid-Ebb	Sunny	SR5(N)	8:26:00	1.0	Surface	1	2	21.80	8.00	32.00	94.3	6.90	4.0	7.5	
HKBCF	HY/2013/01	2017-11-29	Mid-Ebb	Sunny	SR5(N)	8:26:00	4.6	Middle	2	1	22.00	7.90	31.90	94.3	6.90	4.8	7.8	
HKBCF	HY/2013/01	2017-11-29	Mid-Ebb	Sunny	SR5(N)	8:26:00	4.6	Middle	2	2	21.80	8.00	31.80	93.8	6.90	4.8	6.6	
HKBCF	HY/2013/01	2017-11-29	Mid-Ebb	Sunny	SR5(N)	8:26:00	8.2	Bottom	3	1	22.00	7.90	31.90	94.3	6.90	5.9	8.2	
HKBCF	HY/2013/01	2017-11-29	Mid-Ebb	Sunny	SR5(N)	8:26:00	8.2	Bottom	3	2	21.70	8.00	31.70	93.7	6.90	6.2	8.7	
HKBCF	HY/2013/01	2017-11-29	Mid-Ebb	Sunny	IS10(N)	8:19:00	1.0	Surface	1	1	22.10	7.90	31.90	93.3	6.80	4.0	6.9	
HKBCF	HY/2013/01	2017-11-29	Mid-Ebb	Sunny	IS10(N)	8:19:00	1.0	Surface	1	2	21.90	8.00	31.80	92.8	6.80	4.1	6.6	
HKBCF	HY/2013/01	2017-11-29	Mid-Ebb	Sunny	IS10(N)	8:19:00	6.4	Middle	2	1	22.00	7.90	31.80	93.2	6.80	5.0	8.1	
HKBCF	HY/2013/01	2017-11-29	Mid-Ebb	Sunny	IS10(N)	8:19:00	6.4	Middle	2	2	21.80	8.00	31.70	92.5	6.80	5.0	7.5	
HKBCF	HY/2013/01	2017-11-29	Mid-Ebb	Sunny	IS10(N)	8:19:00	11.8	Bottom	3	1	22.00	7.90	31.80	93.4	6.80	6.7	7.4	
HKBCF	HY/2013/01	2017-11-29	Mid-Ebb	Sunny	IS10(N)	8:19:00	11.8	Bottom	3	2	21.80	8.00	31.50	92.6	6.80	6.6	7.3	
HKBCF	HY/2013/01	2017-11-29	Mid-Ebb	Sunny	IS(Mf)11	8:13:00	1.0	Surface	1	1	22.10	7.90	32.00	92.8	6.70	2.6	8.6	
HKBCF	HY/2013/01	2017-11-29	Mid-Ebb	Sunny	IS(Mf)11	8:13:00	1.0	Surface	1	2	21.80	8.00	31.80	92.4	6.70	2.4	8.2	
HKBCF	HY/2013/01	2017-11-29	Mid-Ebb	Sunny	IS(Mf)11	8:13:00	6.0	Middle	2	1	22.10	7.90	32.00	92.7	6.70	3.4	9.6	
HKBCF	HY/2013/01	2017-11-29	Mid-Ebb	Sunny	IS(Mf)11	8:13:00	6.0	Middle	2	2	21.80	8.00	31.70	92.1	6.70	3.4	9.1	
HKBCF	HY/2013/01	2017-11-29	Mid-Ebb	Sunny	IS(Mf)11	8:13:00	10.9	Bottom	3	1	22.00	7.90	31.90	93.2	6.80	7.8	8.1	
HKBCF	HY/2013/01	2017-11-29	Mid-Ebb	Sunny	IS(Mf)11	8:13:00	10.9	Bottom	3	2	21.70	8.00	31.30	92.5	6.80	8.4	9.3	
HKBCF	HY/2013/01	2017-11-29	Mid-Ebb	Sunny	CS(Mf)5	7:55:00	1.0	Surface	1	1	22.40	8.00	32.50	88.4	6.40	1.0	5.2	
HKBCF	HY/2013/01	2017-11-29	Mid-Ebb	Sunny	CS(Mf)5	7:55:00	1.0	Surface	1	2	22.30	8.00	32.70	88.4	6.40	1.0	5.0	
HKBCF	HY/2013/01	2017-11-29	Mid-Ebb	Sunny	CS(Mf)5	7:55:00	5.9	Middle	2	1	22.40	8.00	32.60	88.6	6.40	2.2	4.5	
HKBCF	HY/2013/01	2017-11-29	Mid-Ebb	Sunny	CS(Mf)5	7:55:00	5.9	Middle	2	2	22.30	8.00	32.70	88.6	6.40	2.2	5.7	
HKBCF	HY/2013/01	2017-11-29	Mid-Ebb	Sunny	CS(Mf)5	7:55:00	10.8	Bottom	3	1	22.40	8.00	32.60	88.6	6.40	2.5	5.8	
HKBCF	HY/2013/01	2017-11-29	Mid-Ebb	Sunny	CS(Mf)5	7:55:00	10.8	Bottom	3	2	22.30	8.00	32.80	88.7	6.40	2.5	5.6	
HKBCF	HY/2013/01	2017-11-29	Mid-Ebb	Sunny	SR7	8:06:00	1.0	Surface	1	1	22.20	7.80	32.10	91.9	6.70	8.2	9.8	
HKBCF	HY/2013/01	2017-11-29	Mid-Ebb	Sunny	SR7	8:06:00	1.0	Surface	1	2	21.90	7.90	31.20	91.2	6.70	8.2	9.3	
HKBCF	HY/2013/01	2017-11-29	Mid-Ebb	Sunny	SR7	8:06:00		Middle	2	1								
HKBCF	HY/2013/01	2017-11-29	Mid-Ebb	Sunny	SR7	8:06:00		Middle	2	2								
HKBCF	HY/2013/01	2017-11-29	Mid-Ebb	Sunny	SR7	8:06:00	3.6	Bottom	3	1	22.20	7.80	32.30	92.5	6.70	14.5	17.5	
HKBCF	HY/2013/01	2017-11-29	Mid-Ebb	Sunny	SR7	8:06:00	3.6	Bottom	3	2	22.00	7.90	30.70	91.5	6.70	14.7	18.4	
HKBCF	HY/2013/01	2017-11-29	Mid-Ebb	Sunny	IS17	8:17:00	1.0	Surface	1	1	22.10	8.00	32.40	92.7	6.70	7.0	4.2	
HKBCF	HY/2013/01	2017-11-29	Mid-Ebb	Sunny	IS17	8:17:00	1.0	Surface	1	2	22.00	8.10	32.60	92.7	6.70	7.0	5.4	
HKBCF	HY/2013/01	2017-11-29	Mid-Ebb	Sunny	IS17	8:17:00	4.0	Middle	2	1	22.10	8.00	32.40	92.4	6.70	7.9	5.0	
HKBCF	HY/2013/01	2017-11-29	Mid-Ebb	Sunny	IS17	8:17:00	4.0	Middle	2	2	22.00	8.10	32.60	92.4	6.70	7.8	6.8	
HKBCF	HY/2013/01	2017-11-29	Mid-Ebb	Sunny	IS17	8:17:00	6.9	Bottom	3	1	22.10	8.00	32.50	92.4	6.70	7.8	7.4	
HKBCF	HY/2013/01	2017-11-29	Mid-Ebb	Sunny	IS17	8:17:00	6.9	Bottom	3	2	22.00	8.10	32.60	92.3	6.70	7.7	7.8	
HKBCF	HY/2013/01	2017-11-29	Mid-Ebb	Sunny	IS(Mf)16	8:22:00	1.0	Surface	1	1	22.20	8.00	32.40	91.3	6.60	8.6	8.8	
HKBCF	HY/2013/01	2017-11-29	Mid-Ebb	Sunny	IS(Mf)16	8:22:00	1.0	Surface	1	2	22.10	8.10	32.50	91.1	6.60	8.6	7.5	
HKBCF	HY/2013/01	2017-11-29	Mid-Ebb	Sunny	IS(Mf)16	8:22:00		Middle	2	1								
HKBCF	HY/2013/01	2017-11-29	Mid-Ebb	Sunny	IS(Mf)16	8:22:00		Middle	2	2								
HKBCF	HY/2013/01	2017-11-29	Mid-Ebb	Sunny	IS(Mf)16	8:22:00	4.5	Bottom	3	1	22.10	8.00	32.50	90.9	6.60	9.4	12.0	
HKBCF	HY/2013/01	2017-11-29	Mid-Ebb	Sunny	IS(Mf)16	8:22:00	4.5	Bottom	3	2	22.00	8.10	32.70	90.5	6.50	9.3	11.9	
HKBCF	HY/2013/01	2017-11-29	Mid-Ebb	Sunny	IS8	8:46:00	1.0	Surface	1	1	22.00	7.90	32.10	91.8	6.70	11.1	8.1	
HKBCF	HY/2013/01	2017-11-29	Mid-Ebb	Sunny	IS8	8:46:00	1.0	Surface	1	2	21.90	8.00	32.30	91.8	6.70	11.1	9.3	
HKBCF	HY/2013/01	2017-11-29	Mid-Ebb	Sunny	IS8	8:46:00		Middle	2	1								
HKBCF	HY/2013/01	2017-11-29	Mid-Ebb	Sunny	IS8	8:46:00		Middle	2	2								
HKBCF	HY/2013/01	2017-11-29	Mid-Ebb	Sunny	IS8	8:46:00	2.7	Bottom	3	1	22.00	7.90	32.10	91.8	6.70	11.4	11.2	
HKBCF	HY/2013/01	2017-11-29	Mid-Ebb	Sunny	IS8	8:46:00	2.7	Bottom	3	2	21.90	8.00	32.30	91.8	6.70	11.4	12.3	
HKBCF	HY/2013/01	2017-11-29	Mid-Ebb	Sunny	SR4(N)	8:41:00	1.0	Surface	1	1	22.50	7.90	31.50	87.9	6.30	5.5	6.5	
HKBCF	HY/2013/01	2017-11-29	Mid-Ebb	Sunny	SR4(N)	8:41:00	1.0	Surface	1	2	22.40	8.00	31.70	88.1	6.40	5.4	5.8	
HKBCF	HY/2013/01	2017-11-29	Mid-Ebb	Sunny	SR4(N)	8:41:00		Middle	2	1								
HKBCF	HY/2013/01	2017-11-29	Mid-Ebb	Sunny	SR4(N)	8:41:00		Middle	2	2								
HKBCF	HY/2013/01	2017-11-29	Mid-Ebb	Sunny	SR4(N)	8:41:00	2.3	Bottom	3	1	22.50	7.90	31.60	88.0	6.40	5.7	11.2	
HKBCF	HY/2013/01	2017-11-29	Mid-Ebb	Sunny	SR4(N)	8:41:00	2.3	Bottom	3	2	22.40	8.00	31.80	88.4	6.40	5.7	10.0	
HKBCF	HY/2013/01	2017-11-29	Mid-Ebb	Sunny	IS(Mf)9	8:54:00	1.0	Surface	1	1	21.90	7.90	32.00	92.1	6.70	8.7	9.4	
HKBCF	HY/2013/01	2017-11-29	Mid-Ebb	Sunny	IS(Mf)9	8:54:00	1.0	Surface	1	2	21.80	8.00	32.20	92.0	6.70	8.7	8.3	
HKBCF	HY/2013/01	2017-11-29	Mid-Ebb	Sunny	IS(Mf)9	8:54:00		Middle	2	1								
HKBCF	HY/2013/01	2017-11-29	Mid-Ebb	Sunny	IS(Mf)9	8:54:00		Middle	2	2								
HKBCF	HY/2013/01	2017-11-29	Mid-Ebb	Sunny	IS(Mf)9	8:54:00	2.2	Bottom	3	1	22.00	7.90	32.00	92.2	6.70	8.6	11.0	
HKBCF	HY/2013/01	2017-11-29	Mid-Ebb	Sunny	IS(Mf)9	8:54:00	2.2	Bottom	3	2	21.90	8.00	32.20	92.1	6.70	8.5	12.0	
HKBCF	HY/2013/01	2017-11-29	Mid-Ebb	Sunny	IS7	9:04:00		Surface	1	1								
HKBCF	HY/2013/01	2017-11-29	Mid-Ebb	Sunny	IS7	9:04:00		Surface	1	2								
HKBCF	HY/2013/01	2017-11-29	Mid-Ebb	Sunny	IS7	9:04:00	1.4	Middle	2	1	22.00	7.90	32.00	91.6	6.70	8.6	8.9	
HKBCF	HY/2013/01	2017-11-29	Mid-Ebb	Sunny	IS7	9:04:00	1.4	Middle	2	2	21.90	8.00	32.20	91.5	6.70	8.5	7.7	
HKBCF	HY/2013/01	2017-11-29	Mid-Ebb	Sunny	IS7	9:04:00		Bottom	3	1								
HKBCF	HY/2013/01	2017-11-29	Mid-Ebb	Sunny	IS7	9:04:00		Bottom	3	2								
HKBCF	HY/2013/01	2017-11-29	Mid-Ebb	Sunny	IS(Mf)6	9:12:00		Surface	1	1								
HKBCF	HY/2013/01	2017-11-29	Mid-Ebb	Sunny	IS(Mf)6	9:12:00		Surface	1	2								
HKBCF	HY/2013/01	2017-11-29	Mid-Ebb	Sunny	IS(Mf)6	9:12:00	1.2	Middle	2	1	21.90	7.90	32.20	94.9	6.90	7.4	10.5	
HKBCF	HY/2013/01	2017-11-29	Mid-Ebb	Sunny	IS(Mf)6	9:12:00	1.2	Middle	2	2	21.80	8.00	32.40	94.9	6.90	7.4	11.4	
HKBCF	HY/2013/01	2017-11-29	Mid-Ebb	Sunny	IS(Mf)6	9:12:00		Bottom	3	1								
HKBCF	HY/2013/01	2017-11-29	Mid-Ebb	Sunny	IS(Mf)6	9:12:00		Bottom	3	2								
HKBCF	HY/2013/01	2017-11-29	Mid-Ebb	Sunny	IS5	9:25:00	1.0	Surface	1	1	22.00	7.90	32.40	93.9	6.80	6.6	8.5	

Water Quality Monitoring Data

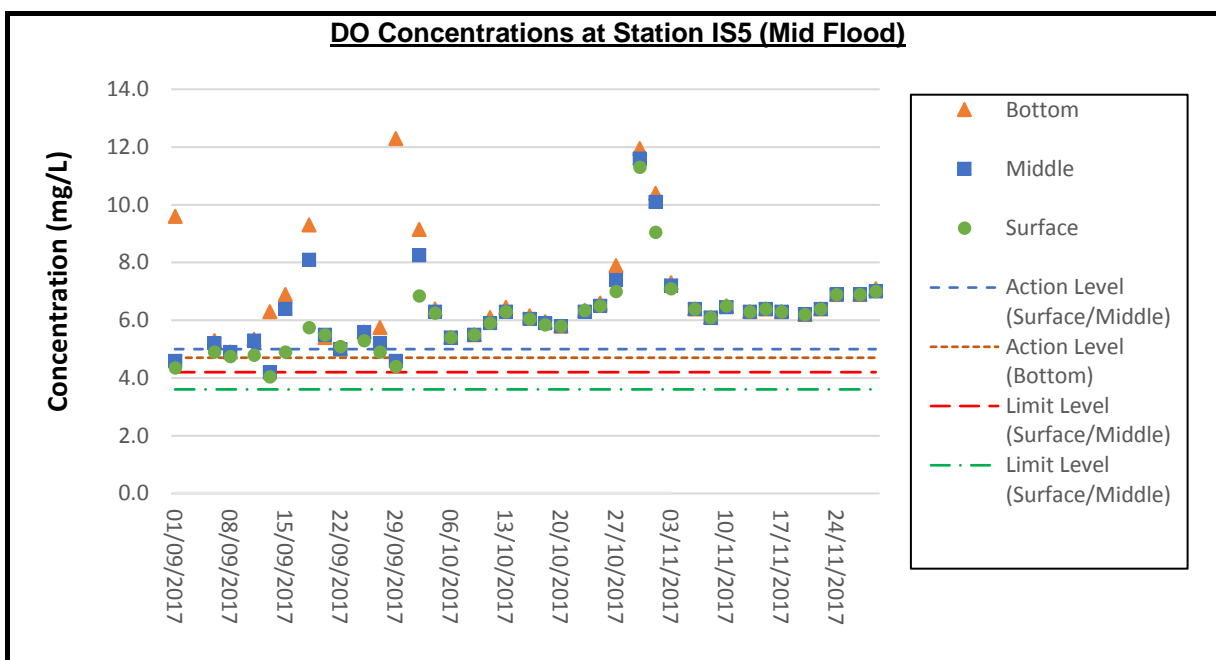
Project	Works	Date (yyyy-mm-dd)	Tide	Weather Condition	Station	Time	Depth, m	Level	Level_Code	Replicate	Temperature, °C	pH	Salinity, ppt	DO, %	DO, mg/L	Turbidity, NTU	SS, mg/L	Site Observation
HKBCF	HY/2013/01	2017-11-29	Mid-Ebb	Sunny	IS5	9:25:00	1.0	Surface	1	2	21.90	8.00	32.50	93.9	6.80	6.5	9.0	
HKBCF	HY/2013/01	2017-11-29	Mid-Ebb	Sunny	IS5	9:25:00	3.8	Middle	2	1	22.00	8.00	32.40	93.9	6.80	7.0	12.3	
HKBCF	HY/2013/01	2017-11-29	Mid-Ebb	Sunny	IS5	9:25:00	3.8	Middle	2	2	21.90	8.00	32.60	93.8	6.80	7.0	11.4	
HKBCF	HY/2013/01	2017-11-29	Mid-Ebb	Sunny	IS5	9:25:00	6.6	Bottom	3	1	22.00	8.00	32.40	93.8	6.80	7.6	11.3	
HKBCF	HY/2013/01	2017-11-29	Mid-Ebb	Sunny	IS5	9:25:00	6.6	Bottom	3	2	21.90	8.00	32.60	93.5	6.80	7.6	12.6	
HKBCF	HY/2013/01	2017-11-29	Mid-Ebb	Sunny	SR3(N)	9:34:00	1.0	Surface	1	1	22.00	7.90	32.30	93.3	6.80	11.0	8.4	
HKBCF	HY/2013/01	2017-11-29	Mid-Ebb	Sunny	SR3(N)	9:34:00	1.0	Surface	1	2	21.90	8.00	32.50	93.3	6.80	11.0	7.0	
HKBCF	HY/2013/01	2017-11-29	Mid-Ebb	Sunny	SR3(N)	9:34:00		Middle	2	1								
HKBCF	HY/2013/01	2017-11-29	Mid-Ebb	Sunny	SR3(N)	9:34:00		Middle	2	2								
HKBCF	HY/2013/01	2017-11-29	Mid-Ebb	Sunny	SR3(N)	9:34:00	3.0	Bottom	3	1	22.00	7.90	32.30	93.3	6.80	13.5	9.3	
HKBCF	HY/2013/01	2017-11-29	Mid-Ebb	Sunny	SR3(N)	9:34:00	3.0	Bottom	3	2	21.90	8.00	32.50	93.1	6.80	13.3	10.9	
HKBCF	HY/2013/01	2017-11-29	Mid-Flood	Cloudy	SR10A(N)	16:13:00	1.0	Surface	1	1	22.50	8.00	32.60	88.9	6.40	8.3	8.1	
HKBCF	HY/2013/01	2017-11-29	Mid-Flood	Cloudy	SR10A(N)	16:13:00	1.0	Surface	1	2	22.40	8.00	32.80	88.7	6.40	8.3	7.9	
HKBCF	HY/2013/01	2017-11-29	Mid-Flood	Cloudy	SR10A(N)	16:13:00	6.0	Middle	2	1	22.50	8.00	32.60	88.4	6.30	9.2	8.2	
HKBCF	HY/2013/01	2017-11-29	Mid-Flood	Cloudy	SR10A(N)	16:13:00	6.0	Middle	2	2	22.30	8.00	32.80	88.2	6.30	9.2	7.6	
HKBCF	HY/2013/01	2017-11-29	Mid-Flood	Cloudy	SR10A(N)	16:13:00	11.0	Bottom	3	1	22.50	8.00	32.60	88.4	6.30	8.6	9.5	
HKBCF	HY/2013/01	2017-11-29	Mid-Flood	Cloudy	SR10A(N)	16:13:00	11.0	Bottom	3	2	22.30	8.00	32.80	88.1	6.30	8.5	9.1	
HKBCF	HY/2013/01	2017-11-29	Mid-Flood	Cloudy	SR10B(N2)	16:09:00	1.0	Surface	1	1	22.50	8.00	32.60	88.3	6.30	4.2	9.2	
HKBCF	HY/2013/01	2017-11-29	Mid-Flood	Cloudy	SR10B(N2)	16:09:00	1.0	Surface	1	2	22.40	8.00	32.80	88.0	6.30	4.2	9.4	
HKBCF	HY/2013/01	2017-11-29	Mid-Flood	Cloudy	SR10B(N2)	16:09:00	3.4	Middle	2	1	22.50	8.00	32.60	88.2	6.30	5.4	8.1	
HKBCF	HY/2013/01	2017-11-29	Mid-Flood	Cloudy	SR10B(N2)	16:09:00	3.4	Middle	2	2	22.40	8.00	32.80	87.8	6.30	5.4	9.9	
HKBCF	HY/2013/01	2017-11-29	Mid-Flood	Cloudy	SR10B(N2)	16:09:00	5.8	Bottom	3	1	22.50	8.00	32.60	88.3	6.30	6.3	8.9	
HKBCF	HY/2013/01	2017-11-29	Mid-Flood	Cloudy	SR10B(N2)	16:09:00	5.8	Bottom	3	2	22.40	8.00	32.80	87.5	6.30	6.2	8.9	
HKBCF	HY/2013/01	2017-11-29	Mid-Flood	Cloudy	CSA	15:36:00	1.0	Surface	1	1	22.60	7.90	32.40	91.7	6.60	2.6	6.0	
HKBCF	HY/2013/01	2017-11-29	Mid-Flood	Cloudy	CSA	15:36:00	1.0	Surface	1	2	22.30	8.00	32.00	90.8	6.50	3.0	6.5	
HKBCF	HY/2013/01	2017-11-29	Mid-Flood	Cloudy	CSA	15:36:00	16.1	Middle	2	1	22.40	7.80	32.40	89.2	6.40	4.2	7.0	
HKBCF	HY/2013/01	2017-11-29	Mid-Flood	Cloudy	CSA	15:36:00	16.1	Middle	2	2	22.10	8.00	32.00	88.6	6.40	4.2	7.1	
HKBCF	HY/2013/01	2017-11-29	Mid-Flood	Cloudy	CSA	15:36:00	31.1	Bottom	3	1	22.40	7.80	32.20	88.7	6.40	5.4	6.1	
HKBCF	HY/2013/01	2017-11-29	Mid-Flood	Cloudy	CSA	15:36:00	31.1	Bottom	3	2	22.10	8.00	31.90	87.8	6.40	5.6	6.8	
HKBCF	HY/2013/01	2017-11-29	Mid-Flood	Cloudy	CS6	15:42:00	1.0	Surface	1	1	22.60	8.10	32.90	89.8	6.40	2.6	3.9	
HKBCF	HY/2013/01	2017-11-29	Mid-Flood	Cloudy	CS6	15:42:00	1.0	Surface	1	2	22.60	8.10	32.90	89.6	6.40	2.4	4.3	
HKBCF	HY/2013/01	2017-11-29	Mid-Flood	Cloudy	CS6	15:42:00	4.9	Middle	2	1	22.30	8.10	32.90	88.3	6.30	4.3	8.7	
HKBCF	HY/2013/01	2017-11-29	Mid-Flood	Cloudy	CS6	15:42:00	4.9	Middle	2	2	22.40	8.10	32.90	88.0	6.30	4.3	7.5	
HKBCF	HY/2013/01	2017-11-29	Mid-Flood	Cloudy	CS6	15:42:00	8.7	Bottom	3	1	22.30	8.10	32.90	88.0	6.30	5.3	8.3	
HKBCF	HY/2013/01	2017-11-29	Mid-Flood	Cloudy	CS6	15:42:00	8.7	Bottom	3	2	22.30	8.10	32.90	87.6	6.30	5.6	8.6	
HKBCF	HY/2013/01	2017-11-29	Mid-Flood	Cloudy	CS4	14:19:00	1.0	Surface	1	1	22.50	8.10	31.80	92.5	6.70	2.8	4.6	
HKBCF	HY/2013/01	2017-11-29	Mid-Flood	Cloudy	CS4	14:19:00	1.0	Surface	1	2	22.50	8.10	31.90	92.3	6.70	2.6	4.7	
HKBCF	HY/2013/01	2017-11-29	Mid-Flood	Cloudy	CS4	14:19:00	9.7	Middle	2	1	22.10	8.10	32.60	89.9	6.50	4.3	6.1	
HKBCF	HY/2013/01	2017-11-29	Mid-Flood	Cloudy	CS4	14:19:00	9.7	Middle	2	2	22.20	8.10	32.60	89.7	6.50	4.3	6.0	
HKBCF	HY/2013/01	2017-11-29	Mid-Flood	Cloudy	CS4	14:19:00	18.3	Bottom	3	1	22.10	8.20	32.70	89.3	6.50	4.6	6.7	
HKBCF	HY/2013/01	2017-11-29	Mid-Flood	Cloudy	CS4	14:19:00	18.3	Bottom	3	2	22.10	8.10	32.70	89.1	6.40	4.7	6.9	
HKBCF	HY/2013/01	2017-11-29	Mid-Flood	Cloudy	SR6	14:07:00	1.0	Surface	1	1	22.10	7.80	32.50	95.4	6.90	5.3	5.5	
HKBCF	HY/2013/01	2017-11-29	Mid-Flood	Cloudy	SR6	14:07:00	1.0	Surface	1	2	21.90	8.00	31.30	95.1	7.00	5.3	4.7	
HKBCF	HY/2013/01	2017-11-29	Mid-Flood	Cloudy	SR6	14:07:00		Middle	2	1								
HKBCF	HY/2013/01	2017-11-29	Mid-Flood	Cloudy	SR6	14:07:00		Middle	2	2								
HKBCF	HY/2013/01	2017-11-29	Mid-Flood	Cloudy	SR6	14:07:00	3.7	Bottom	3	1	22.10	7.80	32.70	95.1	6.90	7.2	5.3	
HKBCF	HY/2013/01	2017-11-29	Mid-Flood	Cloudy	SR6	14:07:00	3.7	Bottom	3	2	21.80	8.00	31.40	94.8	6.90	7.3	5.2	
HKBCF	HY/2013/01	2017-11-29	Mid-Flood	Cloudy	CS(Mf)3(N)	14:28:00	1.0	Surface	1	1	22.60	7.80	30.00	97.0	7.10	2.2	4.6	
HKBCF	HY/2013/01	2017-11-29	Mid-Flood	Cloudy	CS(Mf)3(N)	14:28:00	1.0	Surface	1	2	22.30	7.90	29.10	96.8	7.10	2.3	4.0	
HKBCF	HY/2013/01	2017-11-29	Mid-Flood	Cloudy	CS(Mf)3(N)	14:28:00	3.5	Middle	2	1	22.50	7.80	30.10	96.6	7.00	3.4	5.3	
HKBCF	HY/2013/01	2017-11-29	Mid-Flood	Cloudy	CS(Mf)3(N)	14:28:00	3.5	Middle	2	2	22.20	7.90	29.30	96.4	7.10	3.4	5.8	
HKBCF	HY/2013/01	2017-11-29	Mid-Flood	Cloudy	CS(Mf)3(N)	14:28:00	6.0	Bottom	3	1	22.40	7.80	30.00	96.2	7.00	3.7	5.2	
HKBCF	HY/2013/01	2017-11-29	Mid-Flood	Cloudy	CS(Mf)3(N)	14:28:00	6.0	Bottom	3	2	22.20	7.90	29.20	96.0	7.10	3.7	4.7	
HKBCF	HY/2013/01	2017-11-29	Mid-Flood	Cloudy	SR5(N)	14:52:00	1.0	Surface	1	1	22.60	7.90	32.20	98.0	7.00	4.3	7.5	
HKBCF	HY/2013/01	2017-11-29	Mid-Flood	Cloudy	SR5(N)	14:52:00	1.0	Surface	1	2	22.40	8.00	31.50	97.9	7.10	4.8	7.5	
HKBCF	HY/2013/01	2017-11-29	Mid-Flood	Cloudy	SR5(N)	14:52:00	4.5	Middle	2	1	22.10	7.90	32.00	95.5	6.90	7.6	6.3	
HKBCF	HY/2013/01	2017-11-29	Mid-Flood	Cloudy	SR5(N)	14:52:00	4.5	Middle	2	2	21.80	8.00	31.30	95.3	7.00	7.8	8.1	
HKBCF	HY/2013/01	2017-11-29	Mid-Flood	Cloudy	SR5(N)	14:52:00	8.0	Bottom	3	1	22.00	7.90	31.90	95.2	6.90	9.6	11.4	
HKBCF	HY/2013/01	2017-11-29	Mid-Flood	Cloudy	SR5(N)	14:52:00	8.0	Bottom	3	2	21.80	8.00	31.00	94.9	7.00	9.2	12.4	
HKBCF	HY/2013/01	2017-11-29	Mid-Flood	Cloudy	IS10(N)	14:58:00	1.0	Surface	1	1	22.50	7.90	32.00	95.8	6.90	10.0	8.6	
HKBCF	HY/2013/01	2017-11-29	Mid-Flood	Cloudy	IS10(N)	14:58:00	1.0	Surface	1	2	22.20	8.00	31.70	95.6	6.90	9.3	9.0	
HKBCF	HY/2013/01	2017-11-29	Mid-Flood	Cloudy	IS10(N)	14:58:00	6.3	Middle	2	1	22.30	7.90	31.90	95.1	6.90	11.5	9.4	
HKBCF	HY/2013/01	2017-11-29	Mid-Flood	Cloudy	IS10(N)	14:58:00	6.3	Middle	2	2	22.00	8.00	31.70	94.8	6.90	12.0	9.1	
HKBCF	HY/2013/01	2017-11-29	Mid-Flood	Cloudy	IS10(N)	14:58:00	11.6	Bottom	3	1	22.20	7.90	31.60	94.8	6.90	14.3	10.8	
HKBCF	HY/2013/01	2017-11-29	Mid-Flood	Cloudy	IS10(N)	14:58:00	11.6	Bottom	3	2	22.00	8.00	31.40	94.5	6.90	14.0	11.6	
HKBCF	HY/2013/01	2017-11-29	Mid-Flood	Cloudy	IS(Mf)11	15:05:00	1.0	Surface	1	1	22.20	7.90	31.90	93.2	6.70	8.0	8.2	
HKBCF	HY/2013/01	2017-11-29	Mid-Flood	Cloudy	IS(Mf)11	15:05:00	1.0	Surface	1	2	22.00	8.00	31.80	92.8	6.80	7.6	8.3	
HKBCF	HY/2013/01	2017-11-29	Mid-Flood	Cloudy	IS(Mf)11	15:05:00	5.9	Middle	2	1	22.20	7.90	31.70	92.9	6.70	9.6	11.2	
HKBCF	HY/2013/01	2017-11-29	Mid-Flood	Cloudy	IS(Mf)11	15:05:00	5.9	Middle	2	2	22.00	8.00	31.70	92.4	6.70	9.2	10.2	
HKBCF	HY/2013/01	2017-11-29	Mid-Flood	Cloudy	IS(Mf)11	15:05:00	10.8	Bottom	3	1	22.20	7.90	31.50	93.1	6.80	13.8	12.1	
HKBCF	HY/2013/01	2017-11-29	Mid-Flood	Cloudy	IS(Mf)11	15:05:00	10.8	Bottom	3	2	21.90	8.00	31.50	92.4	6.70	13.3	13.1	
HKBCF	HY/2013/01	2017-11-29	Mid-Flood	Cloudy	CS(Mf)5	15:35:00	1.0	Surface										

Water Quality Monitoring Data

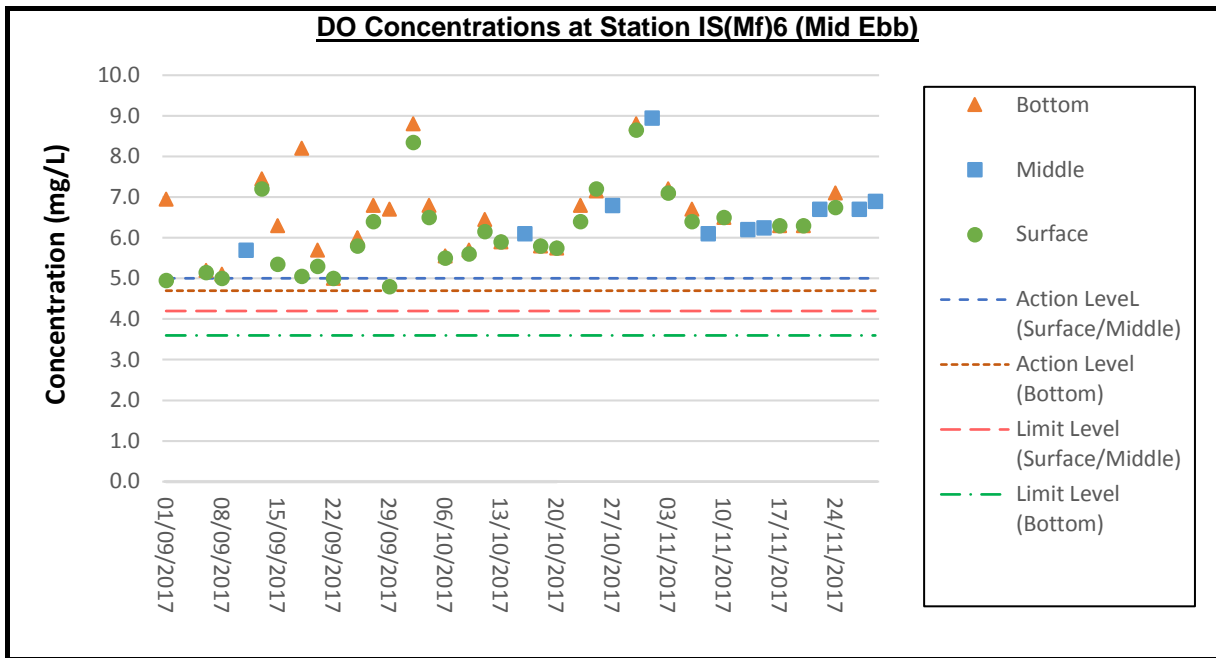
Project	Works	Date (yyyy-mm-dd)	Tide	Weather Condition	Station	Time	Depth, m	Level	Level_Code	Replicate	Temperature, °C	pH	Salinity, ppt	DO, %	DO, mg/L	Turbidity, NTU	SS, mg/L	Site Observation
HKBCF	HY/2013/01	2017-11-29	Mid-Flood	Cloudy	CS(Mf)5	15:35:00	5.9	Middle	2	1	22.30	8.00	32.50	90.5	6.50	5.4	8.8	
HKBCF	HY/2013/01	2017-11-29	Mid-Flood	Cloudy	CS(Mf)5	15:35:00	5.9	Middle	2	2	22.20	8.00	32.80	90.4	6.50	5.4	7.7	
HKBCF	HY/2013/01	2017-11-29	Mid-Flood	Cloudy	CS(Mf)5	15:35:00	10.7	Bottom	3	1	22.30	8.00	32.50	90.2	6.50	7.4	7.4	
HKBCF	HY/2013/01	2017-11-29	Mid-Flood	Cloudy	CS(Mf)5	15:35:00	10.7	Bottom	3	2	22.10	8.00	32.80	90.1	6.50	7.3	7.2	
HKBCF	HY/2013/01	2017-11-29	Mid-Flood	Cloudy	SR7	15:12:00	1.0	Surface	1	1	22.20	7.90	31.40	95.7	6.90	8.2	8.4	
HKBCF	HY/2013/01	2017-11-29	Mid-Flood	Cloudy	SR7	15:12:00	1.0	Surface	1	2	22.00	8.00	31.50	95.5	7.00	8.7	8.2	
HKBCF	HY/2013/01	2017-11-29	Mid-Flood	Cloudy	SR7	15:12:00		Middle	2	1								
HKBCF	HY/2013/01	2017-11-29	Mid-Flood	Cloudy	SR7	15:12:00		Middle	2	2								
HKBCF	HY/2013/01	2017-11-29	Mid-Flood	Cloudy	SR7	15:12:00	3.6	Bottom	3	1	22.20	7.90	31.30	95.5	6.90	9.2	11.2	
HKBCF	HY/2013/01	2017-11-29	Mid-Flood	Cloudy	SR7	15:12:00	3.6	Bottom	3	2	22.00	8.00	31.10	95.3	7.00	9.3	9.9	
HKBCF	HY/2013/01	2017-11-29	Mid-Flood	Cloudy	IS17	15:18:00	1.0	Surface	1	1	22.30	8.00	32.40	96.7	7.00	4.0	5.6	
HKBCF	HY/2013/01	2017-11-29	Mid-Flood	Cloudy	IS17	15:18:00	1.0	Surface	1	2	22.20	8.10	32.60	96.3	7.00	4.0	6.5	
HKBCF	HY/2013/01	2017-11-29	Mid-Flood	Cloudy	IS17	15:18:00	3.9	Middle	2	1	22.30	8.00	32.40	94.1	6.80	6.7	7.7	
HKBCF	HY/2013/01	2017-11-29	Mid-Flood	Cloudy	IS17	15:18:00	3.9	Middle	2	2	22.20	8.10	32.70	93.6	6.80	6.7	8.4	
HKBCF	HY/2013/01	2017-11-29	Mid-Flood	Cloudy	IS17	15:18:00	6.8	Bottom	3	1	22.40	8.00	32.50	93.4	6.70	7.7	8.3	
HKBCF	HY/2013/01	2017-11-29	Mid-Flood	Cloudy	IS17	15:18:00	6.8	Bottom	3	2	22.20	8.10	32.70	92.8	6.70	7.7	9.4	
HKBCF	HY/2013/01	2017-11-29	Mid-Flood	Cloudy	IS(Mf)16	15:11:00	1.0	Surface	1	1	22.50	8.00	32.40	94.2	6.80	6.4	9.4	
HKBCF	HY/2013/01	2017-11-29	Mid-Flood	Cloudy	IS(Mf)16	15:11:00	1.0	Surface	1	2	22.40	8.10	32.70	93.8	6.70	6.3	8.5	
HKBCF	HY/2013/01	2017-11-29	Mid-Flood	Cloudy	IS(Mf)16	15:11:00		Middle	2	1								
HKBCF	HY/2013/01	2017-11-29	Mid-Flood	Cloudy	IS(Mf)16	15:11:00	4.5	Bottom	3	1	22.50	8.00	32.40	93.6	6.70	6.3	8.0	
HKBCF	HY/2013/01	2017-11-29	Mid-Flood	Cloudy	IS(Mf)16	15:11:00	4.5	Bottom	3	2	22.40	8.10	32.70	93.1	6.70	6.3	8.1	
HKBCF	HY/2013/01	2017-11-29	Mid-Flood	Cloudy	IS8	14:46:00	1.0	Surface	1	1	22.60	8.00	32.20	94.5	6.80	20.1	22.3	
HKBCF	HY/2013/01	2017-11-29	Mid-Flood	Cloudy	IS8	14:46:00	1.0	Surface	1	2	22.40	8.00	32.40	94.3	6.80	20.1	22.2	
HKBCF	HY/2013/01	2017-11-29	Mid-Flood	Cloudy	IS8	14:46:00		Middle	2	1								
HKBCF	HY/2013/01	2017-11-29	Mid-Flood	Cloudy	IS8	14:46:00	2.9	Bottom	3	1	22.60	8.00	32.20	94.7	6.80	19.4	22.3	
HKBCF	HY/2013/01	2017-11-29	Mid-Flood	Cloudy	IS8	14:46:00	2.9	Bottom	3	2	22.50	8.00	32.40	94.2	6.80	19.3	22.6	
HKBCF	HY/2013/01	2017-11-29	Mid-Flood	Cloudy	SR4(N)	14:53:00	1.0	Surface	1	1	22.70	8.00	32.30	92.6	6.60	12.5	19.2	
HKBCF	HY/2013/01	2017-11-29	Mid-Flood	Cloudy	SR4(N)	14:53:00	1.0	Surface	1	2	22.50	8.00	32.50	92.2	6.60	12.5	20.1	
HKBCF	HY/2013/01	2017-11-29	Mid-Flood	Cloudy	SR4(N)	14:53:00		Middle	2	1								
HKBCF	HY/2013/01	2017-11-29	Mid-Flood	Cloudy	SR4(N)	14:53:00		Middle	2	2								
HKBCF	HY/2013/01	2017-11-29	Mid-Flood	Cloudy	SR4(N)	14:53:00	2.1	Bottom	3	1	22.70	8.00	32.30	92.4	6.60	12.7	23.4	
HKBCF	HY/2013/01	2017-11-29	Mid-Flood	Cloudy	SR4(N)	14:53:00	2.1	Bottom	3	2	22.50	8.00	32.50	91.9	6.60	12.7	23.4	
HKBCF	HY/2013/01	2017-11-29	Mid-Flood	Cloudy	IS(Mf)9	14:42:00		Surface	1	1								
HKBCF	HY/2013/01	2017-11-29	Mid-Flood	Cloudy	IS(Mf)9	14:42:00		Surface	1	2								
HKBCF	HY/2013/01	2017-11-29	Mid-Flood	Cloudy	IS(Mf)9	14:42:00	1.5	Middle	2	1	22.70	8.00	32.10	97.5	7.00	14.7	11.4	
HKBCF	HY/2013/01	2017-11-29	Mid-Flood	Cloudy	IS(Mf)9	14:42:00	1.5	Middle	2	2	22.50	8.00	32.30	97.0	7.00	14.7	10.7	
HKBCF	HY/2013/01	2017-11-29	Mid-Flood	Cloudy	IS(Mf)9	14:42:00		Bottom	3	1								
HKBCF	HY/2013/01	2017-11-29	Mid-Flood	Cloudy	IS(Mf)9	14:42:00		Bottom	3	2								
HKBCF	HY/2013/01	2017-11-29	Mid-Flood	Cloudy	IS7	14:32:00		Surface	1	1								
HKBCF	HY/2013/01	2017-11-29	Mid-Flood	Cloudy	IS7	14:32:00		Surface	1	2								
HKBCF	HY/2013/01	2017-11-29	Mid-Flood	Cloudy	IS7	14:32:00	1.2	Middle	2	1	23.30	8.00	32.00	98.2	7.00	8.8	8.9	
HKBCF	HY/2013/01	2017-11-29	Mid-Flood	Cloudy	IS7	14:32:00	1.2	Middle	2	2	23.10	8.00	32.20	97.4	6.90	8.8	7.8	
HKBCF	HY/2013/01	2017-11-29	Mid-Flood	Cloudy	IS7	14:32:00		Bottom	3	1								
HKBCF	HY/2013/01	2017-11-29	Mid-Flood	Cloudy	IS7	14:32:00		Bottom	3	2								
HKBCF	HY/2013/01	2017-11-29	Mid-Flood	Cloudy	IS(Mf)6	14:22:00		Surface	1	1								
HKBCF	HY/2013/01	2017-11-29	Mid-Flood	Cloudy	IS(Mf)6	14:22:00		Surface	1	2								
HKBCF	HY/2013/01	2017-11-29	Mid-Flood	Cloudy	IS(Mf)6	14:22:00	1.1	Middle	2	1	22.90	8.00	32.00	100.8	7.20	9.0	12.1	
HKBCF	HY/2013/01	2017-11-29	Mid-Flood	Cloudy	IS(Mf)6	14:22:00	1.1	Middle	2	2	22.80	8.00	32.20	100.8	7.20	9.0	10.9	
HKBCF	HY/2013/01	2017-11-29	Mid-Flood	Cloudy	IS(Mf)6	14:22:00		Bottom	3	1								
HKBCF	HY/2013/01	2017-11-29	Mid-Flood	Cloudy	IS(Mf)6	14:22:00		Bottom	3	2								
HKBCF	HY/2013/01	2017-11-29	Mid-Flood	Cloudy	IS5	14:14:00	1.0	Surface	1	1	22.60	8.00	32.10	98.6	7.10	9.2	11.6	
HKBCF	HY/2013/01	2017-11-29	Mid-Flood	Cloudy	IS5	14:14:00	1.0	Surface	1	2	22.50	8.00	32.40	98.6	7.10	9.2	10.1	
HKBCF	HY/2013/01	2017-11-29	Mid-Flood	Cloudy	IS5	14:14:00	3.8	Middle	2	1	22.50	8.00	32.20	97.8	7.00	9.1	10.0	
HKBCF	HY/2013/01	2017-11-29	Mid-Flood	Cloudy	IS5	14:14:00	3.8	Middle	2	2	22.40	8.00	32.40	97.7	7.00	9.1	10.1	
HKBCF	HY/2013/01	2017-11-29	Mid-Flood	Cloudy	IS5	14:14:00	6.5	Bottom	3	1	22.50	8.00	32.20	97.5	7.00	9.2	10.7	
HKBCF	HY/2013/01	2017-11-29	Mid-Flood	Cloudy	IS5	14:14:00	6.5	Bottom	3	2	22.30	8.00	32.40	97.4	7.00	9.1	10.9	
HKBCF	HY/2013/01	2017-11-29	Mid-Flood	Cloudy	SR3(N)	14:07:00	1.0	Surface	1	1	22.40	8.00	32.20	95.9	6.90	8.0	8.8	
HKBCF	HY/2013/01	2017-11-29	Mid-Flood	Cloudy	SR3(N)	14:07:00	1.0	Surface	1	2	22.40	8.00	32.40	95.7	6.90	8.0	9.9	
HKBCF	HY/2013/01	2017-11-29	Mid-Flood	Cloudy	SR3(N)	14:07:00		Middle	2	1								
HKBCF	HY/2013/01	2017-11-29	Mid-Flood	Cloudy	SR3(N)	14:07:00		Middle	2	2								
HKBCF	HY/2013/01	2017-11-29	Mid-Flood	Cloudy	SR3(N)	14:07:00	2.1	Bottom	3	1	22.40	8.00	32.20	95.9	6.90	8.1	10.8	
HKBCF	HY/2013/01	2017-11-29	Mid-Flood	Cloudy	SR3(N)	14:07:00	2.1	Bottom	3	2	22.40	8.00	32.40	95.7	6.90	8.1	10.3	



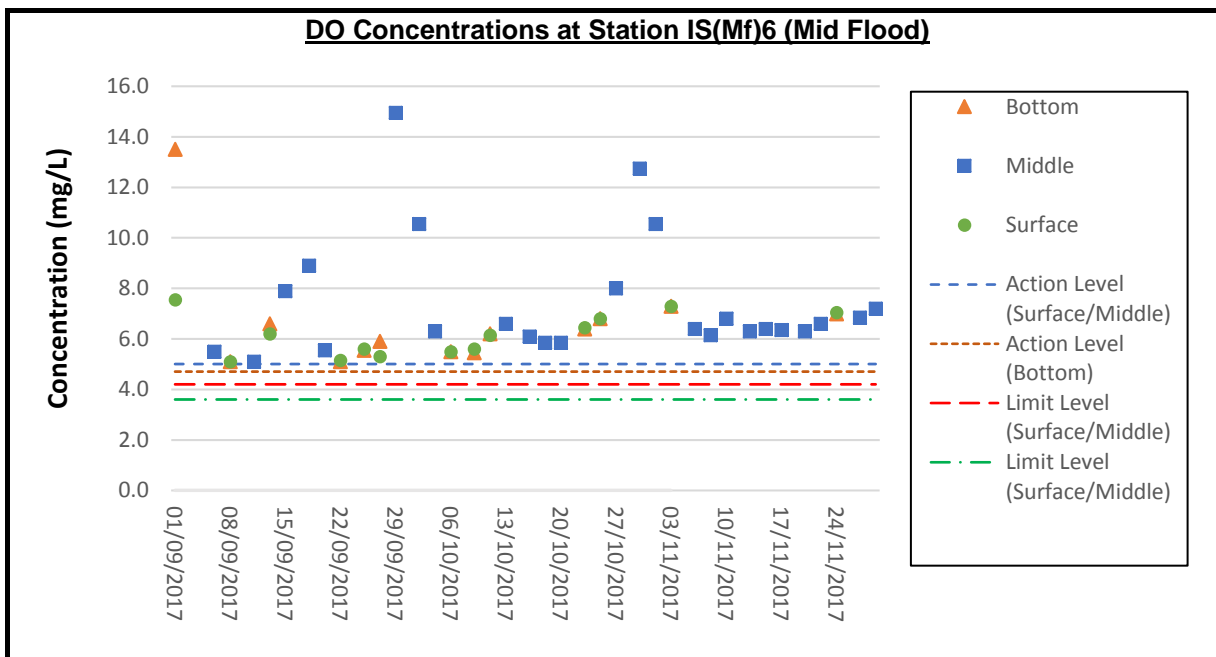
Remark: -The water quality monitoring before 1 September 2017 are conducted by Contract No. HY/2010/02 Hong Kong-Zhuhai-Macao Bridge HKBCF – Reclamation Works. Please refer the monitoring results for August 2017 in the published Monthly EM&A Report for Contract No. HY/2010/02.  
 - The water quality monitoring on 04 Sep 2017 was cancelled due to Typhoon Signal No.3



Remark: -The water quality monitoring before 1 September 2017 are conducted by Contract No. HY/2010/02 Hong Kong-Zhuhai-Macao Bridge HKBCF – Reclamation Works. Please refer the monitoring results for August 2017 in the published Monthly EM&A Report for Contract No. HY/2010/02.  
 - The water quality monitoring on 04 Sep 2017 was cancelled due to Typhoon Signal No.3

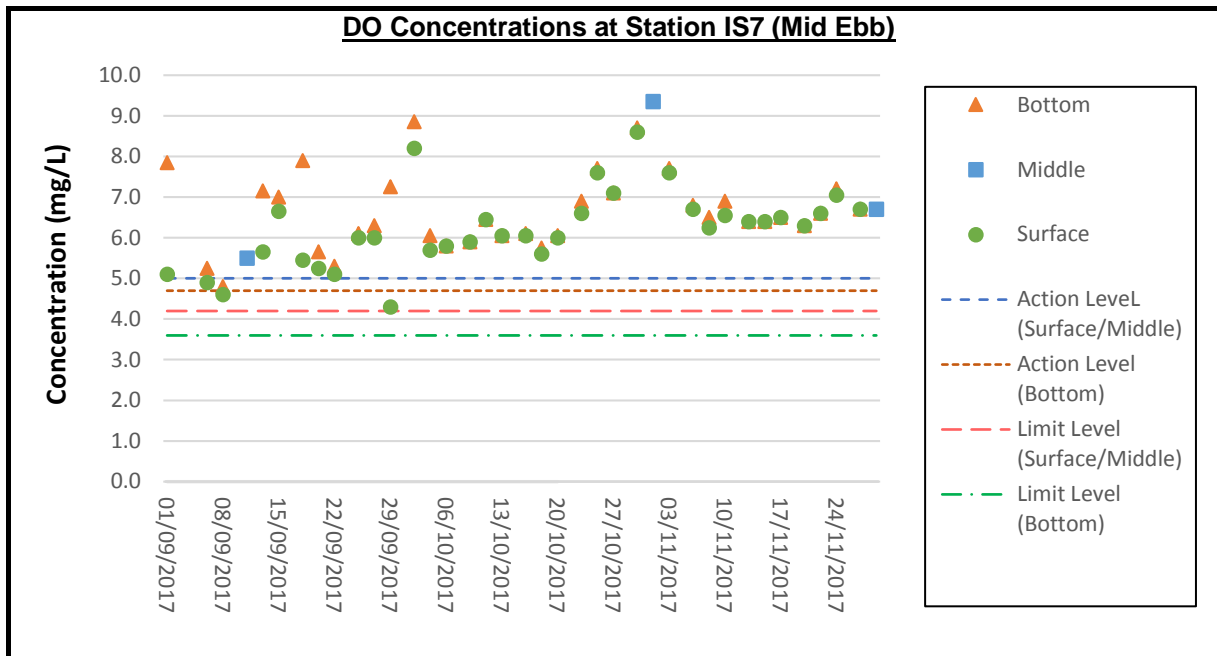


Remark: -The water quality monitoring before 1 September 2017 are conducted by Contract No. HY/2010/02 Hong Kong-Zhuhai-Macao Bridge HKBCF – Reclamation Works. Please refer the monitoring results for August 2017 in the published Monthly EM&A Report for Contract No. HY/2010/02.  
 - The water quality monitoring on 04 Sep 2017 was cancelled due to Typhoon Signal No.3

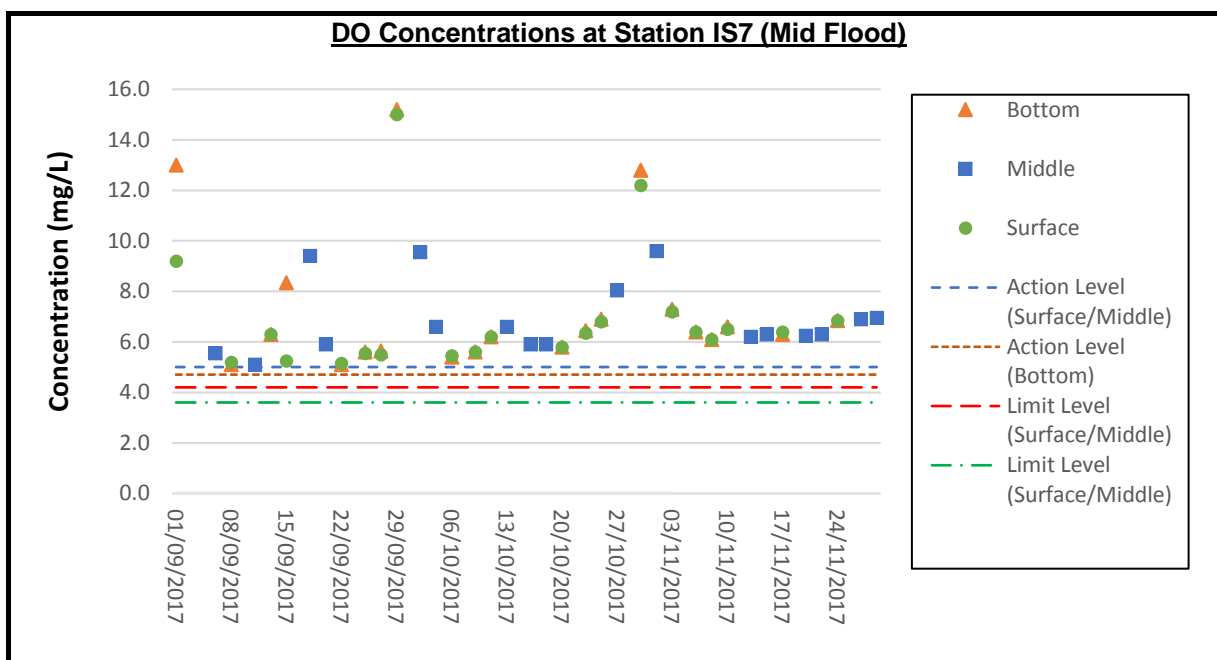


Remark: -The water quality monitoring before 1 September 2017 are conducted by Contract No. HY/2010/02 Hong Kong-Zhuhai-Macao Bridge HKBCF – Reclamation Works. Please refer the monitoring results for August 2017 in the published Monthly EM&A Report for Contract No. HY/2010/02.  
 - The water quality monitoring on 04 Sep 2017 was cancelled due to Typhoon Signal No.3

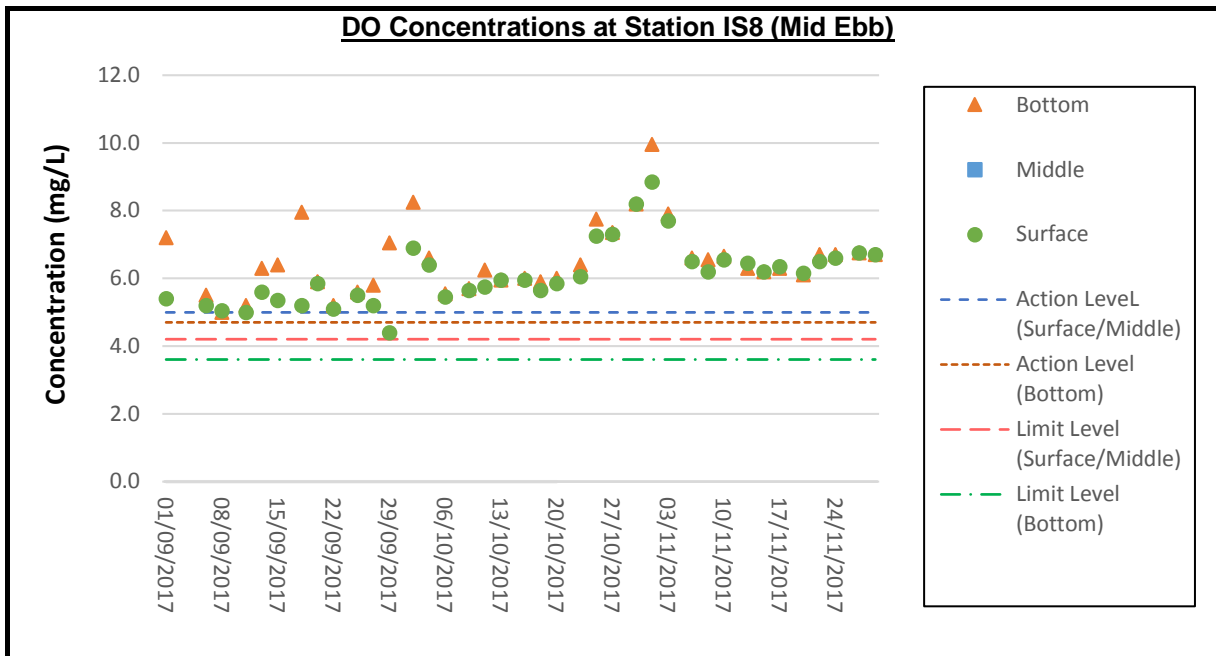




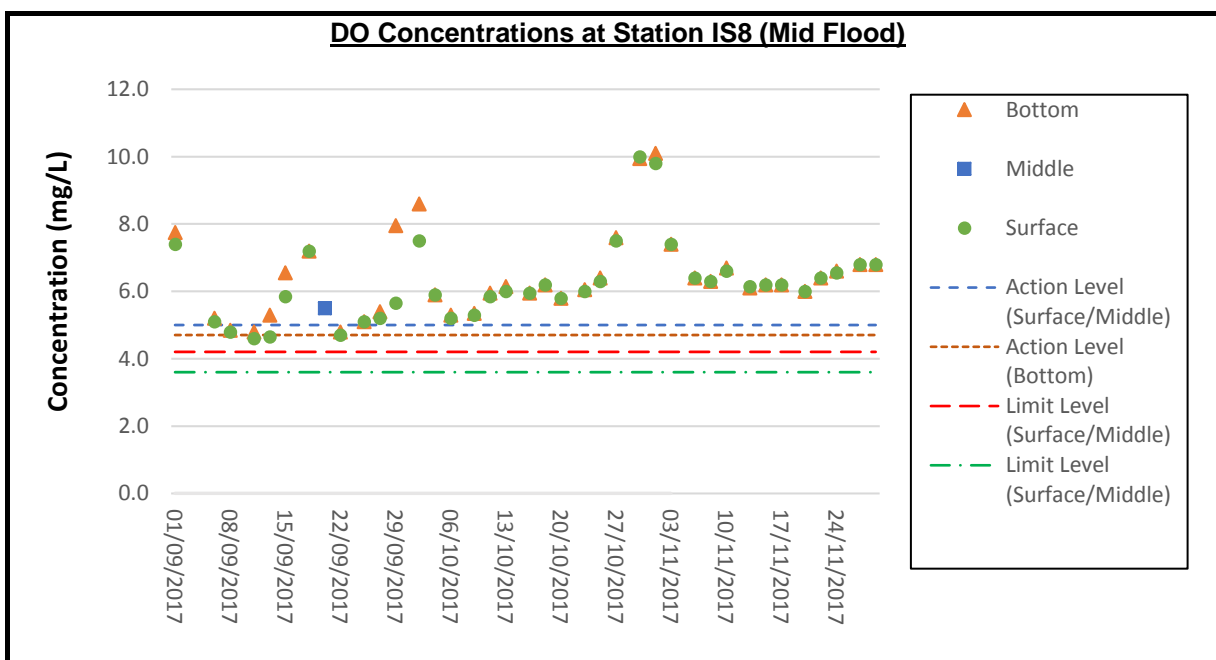
Remark: -The water quality monitoring before 1 September 2017 are conducted by Contract No. HY/2010/02 Hong Kong-Zhuhai-Macao Bridge HKBCF – Reclamation Works. Please refer the monitoring results for August 2017 in the published Monthly EM&A Report for Contract No. HY/2010/02.  
 - The water quality monitoring on 04 Sep 2017 was cancelled due to Typhoon Signal No.3



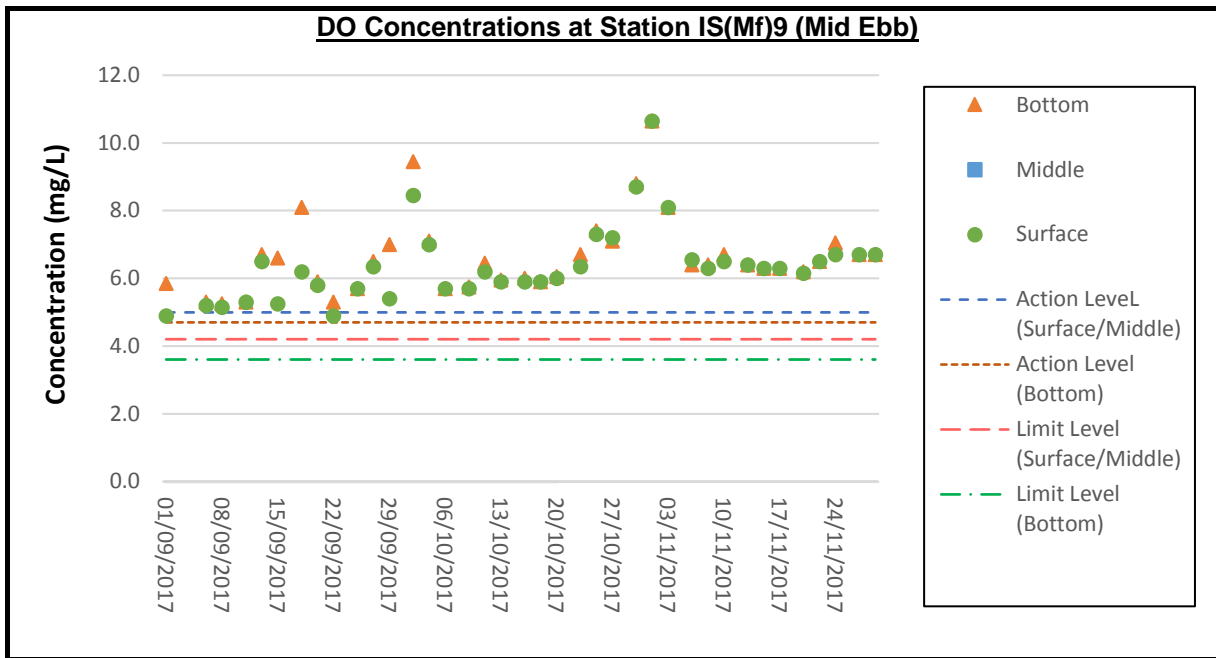
Remark: -The water quality monitoring before 1 September 2017 are conducted by Contract No. HY/2010/02 Hong Kong-Zhuhai-Macao Bridge HKBCF – Reclamation Works. Please refer the monitoring results for August 2017 in the published Monthly EM&A Report for Contract No. HY/2010/02.  
 - The water quality monitoring on 04 Sep 2017 was cancelled due to Typhoon Signal No.3



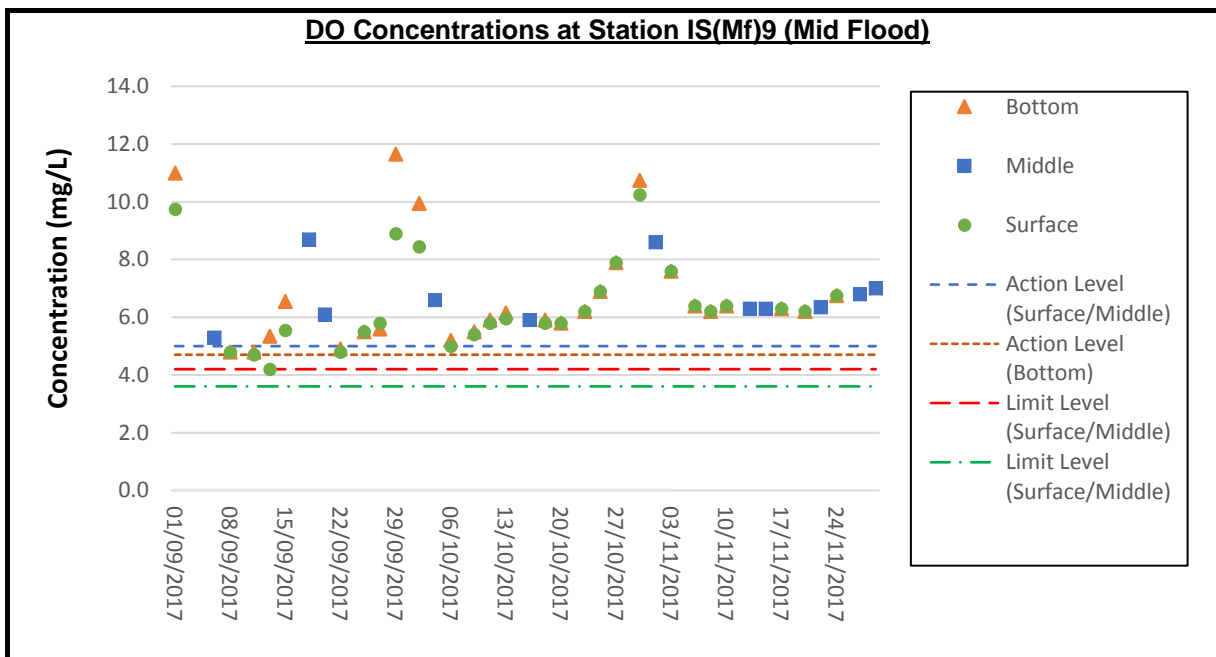
Remark: -The water quality monitoring before 1 September 2017 are conducted by Contract No. HY/2010/02 Hong Kong-Zhuhai-Macao Bridge HKBCF – Reclamation Works. Please refer the monitoring results for August 2017 in the published Monthly EM&A Report for Contract No. HY/2010/02.  
 - The water quality monitoring on 04 Sep 2017 was cancelled due to Typhoon Signal No.3



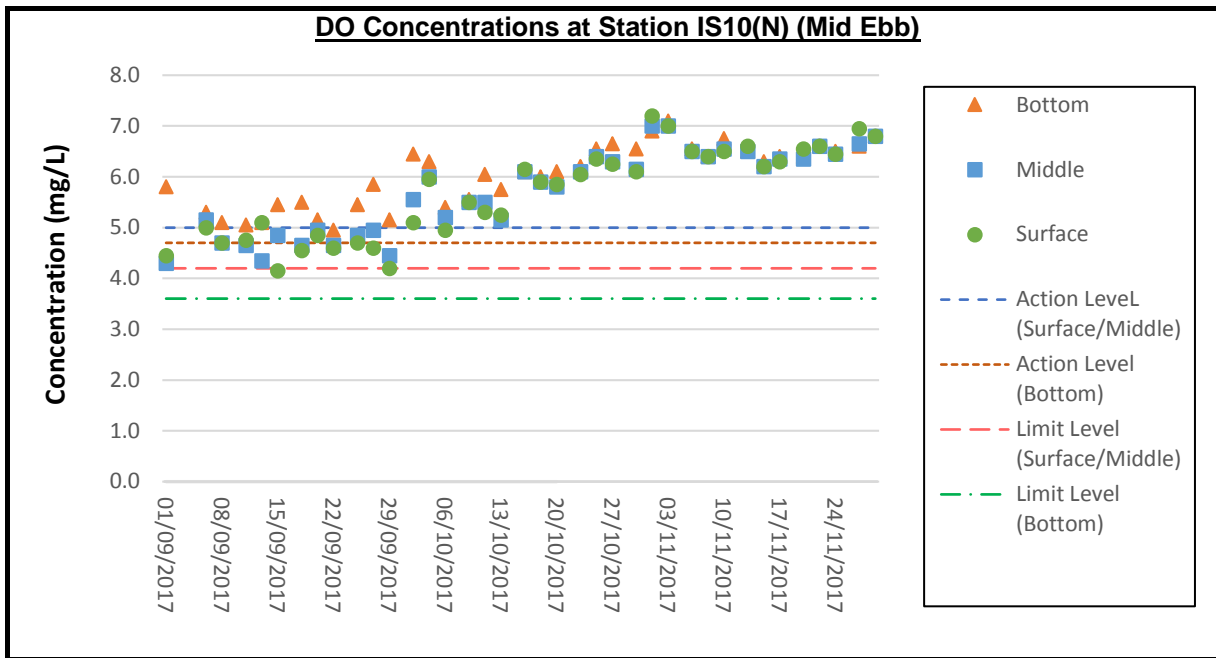
Remark: -The water quality monitoring before 1 September 2017 are conducted by Contract No. HY/2010/02 Hong Kong-Zhuhai-Macao Bridge HKBCF – Reclamation Works. Please refer the monitoring results for August 2017 in the published Monthly EM&A Report for Contract No. HY/2010/02.  
 - The water quality monitoring on 04 Sep 2017 was cancelled due to Typhoon Signal No.3



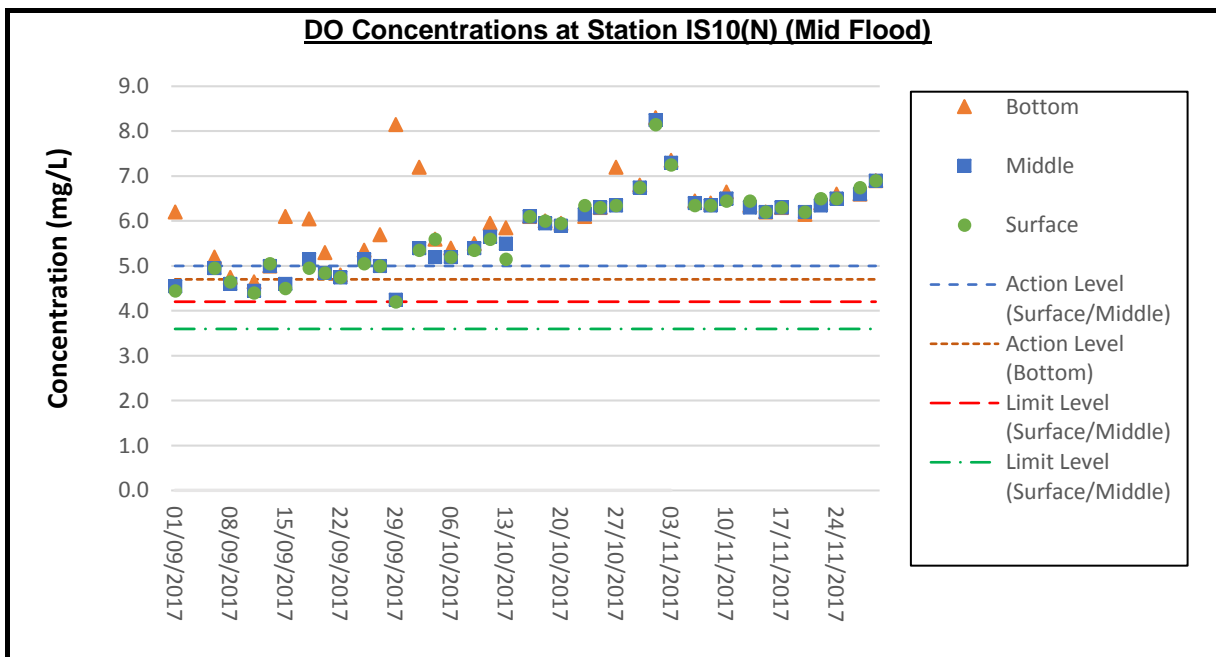
Remark: -The water quality monitoring before 1 September 2017 are conducted by Contract No. HY/2010/02 Hong Kong-Zhuhai-Macao Bridge HKBCF – Reclamation Works. Please refer the monitoring results for August 2017 in the published Monthly EM&A Report for Contract No. HY/2010/02.  
 - The water quality monitoring on 04 Sep 2017 was cancelled due to Typhoon Signal No.3



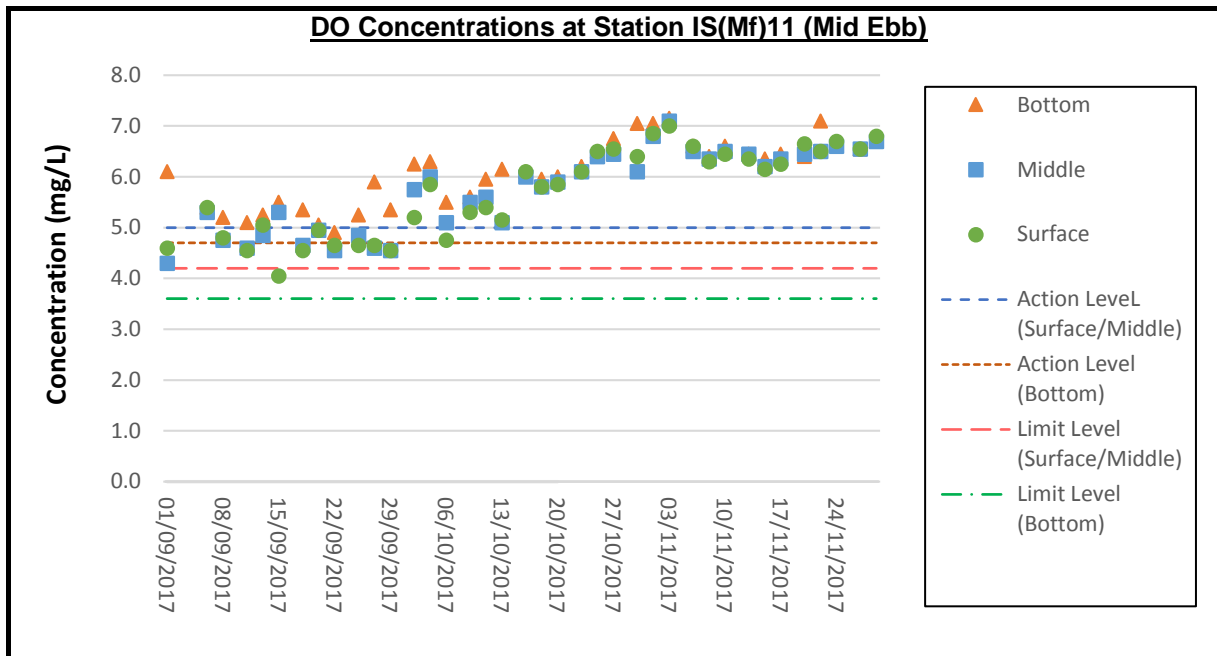
Remark: -The water quality monitoring before 1 September 2017 are conducted by Contract No. HY/2010/02 Hong Kong-Zhuhai-Macao Bridge HKBCF – Reclamation Works. Please refer the monitoring results for August 2017 in the published Monthly EM&A Report for Contract No. HY/2010/02.  
 - The water quality monitoring on 04 Sep 2017 was cancelled due to Typhoon Signal No.3



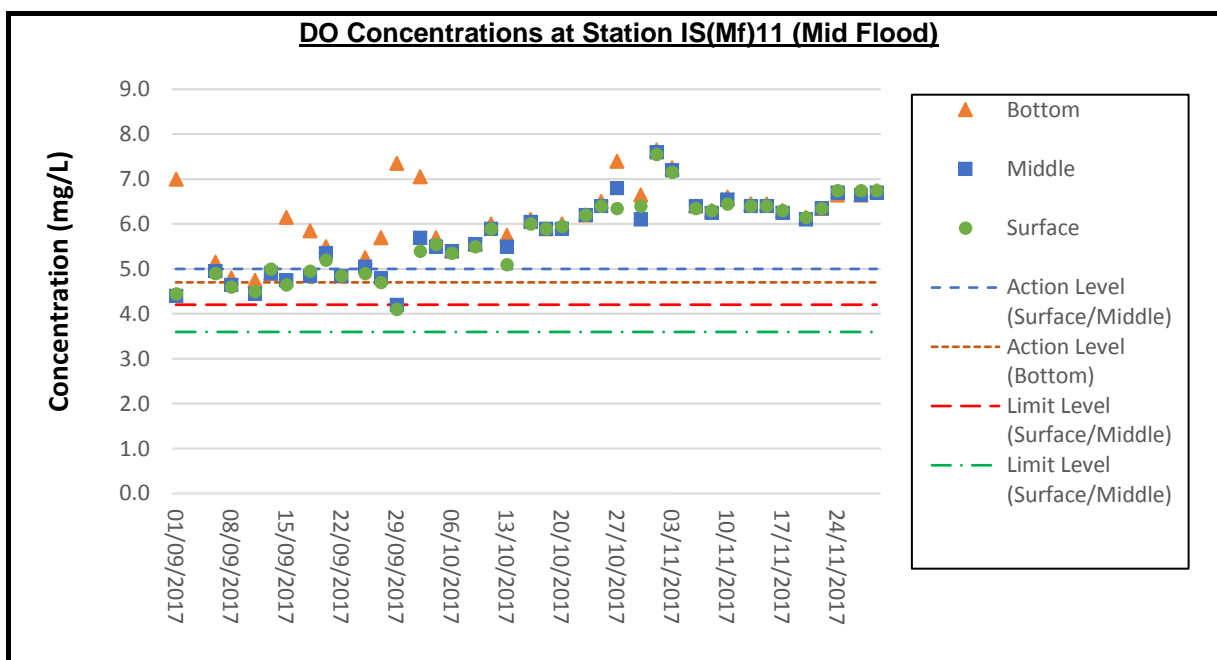
Remark: -The water quality monitoring before 1 September 2017 are conducted by Contract No. HY/2010/02 Hong Kong-Zhuhai-Macao Bridge HKBCF – Reclamation Works. Please refer the monitoring results for August 2017 in the published Monthly EM&A Report for Contract No. HY/2010/02.  
 - The water quality monitoring on 04 Sep 2017 was cancelled due to Typhoon Signal No.3



Remark: -The water quality monitoring before 1 September 2017 are conducted by Contract No. HY/2010/02 Hong Kong-Zhuhai-Macao Bridge HKBCF – Reclamation Works. Please refer the monitoring results for August 2017 in the published Monthly EM&A Report for Contract No. HY/2010/02.  
 - The water quality monitoring on 04 Sep 2017 was cancelled due to Typhoon Signal No.3

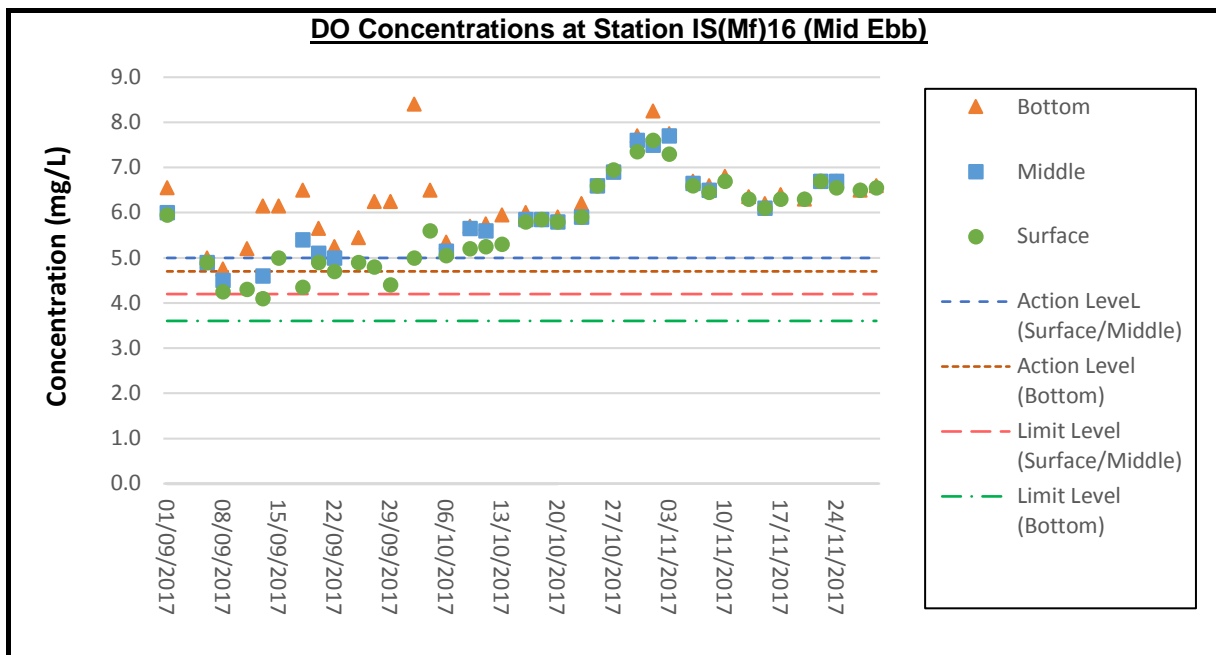


Remark: -The water quality monitoring before 1 September 2017 are conducted by Contract No. HY/2010/02 Hong Kong-Zhuhai-Macao Bridge HKBCF – Reclamation Works. Please refer the monitoring results for August 2017 in the published Monthly EM&A Report for Contract No. HY/2010/02.  
 - The water quality monitoring on 04 Sep 2017 was cancelled due to Typhoon Signal No.3

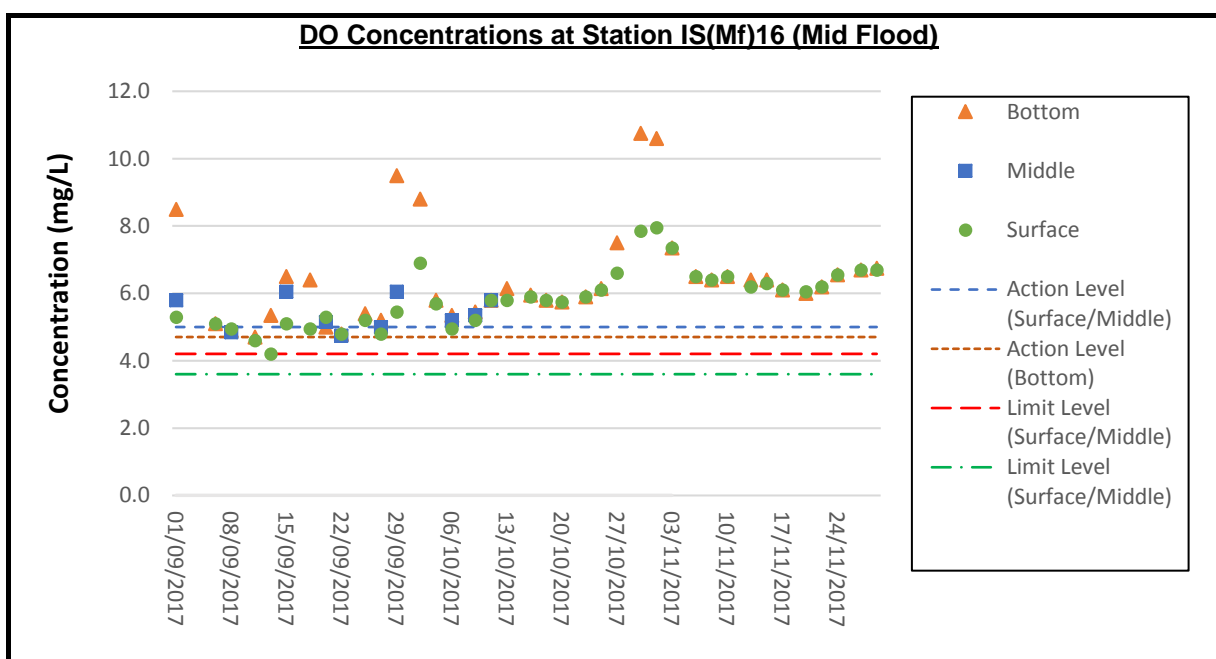


Remark: -The water quality monitoring before 1 September 2017 are conducted by Contract No. HY/2010/02 Hong Kong-Zhuhai-Macao Bridge HKBCF – Reclamation Works. Please refer the monitoring results for August 2017 in the published Monthly EM&A Report for Contract No. HY/2010/02.  
 - The water quality monitoring on 04 Sep 2017 was cancelled due to Typhoon Signal No.3

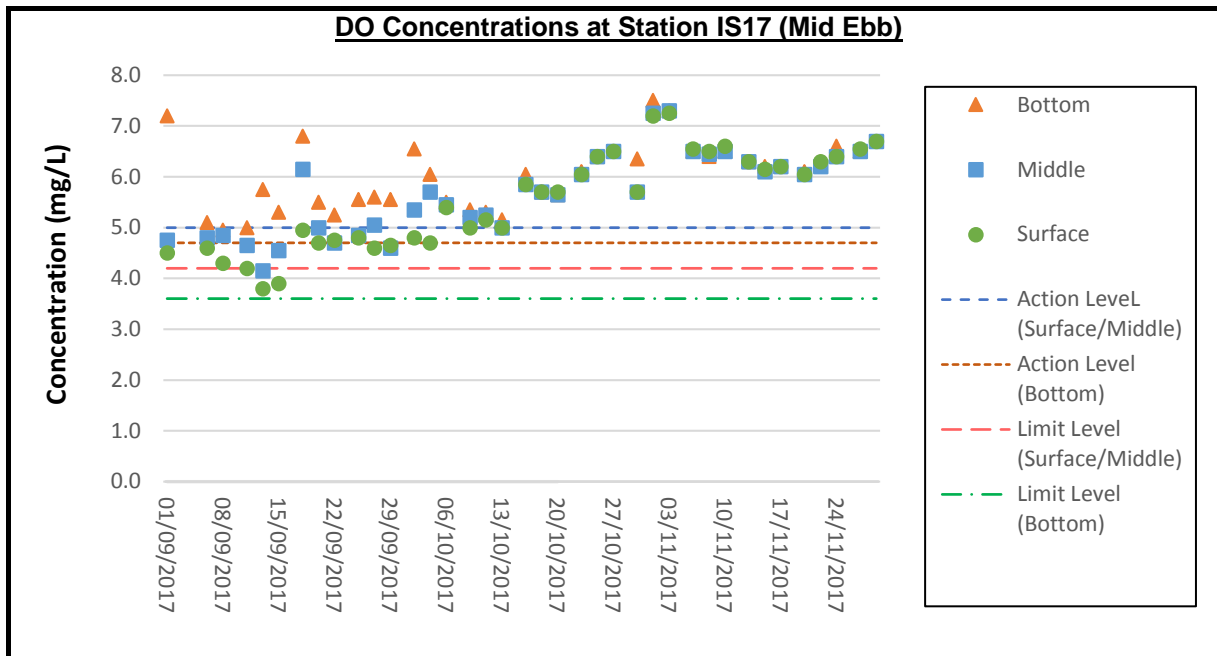




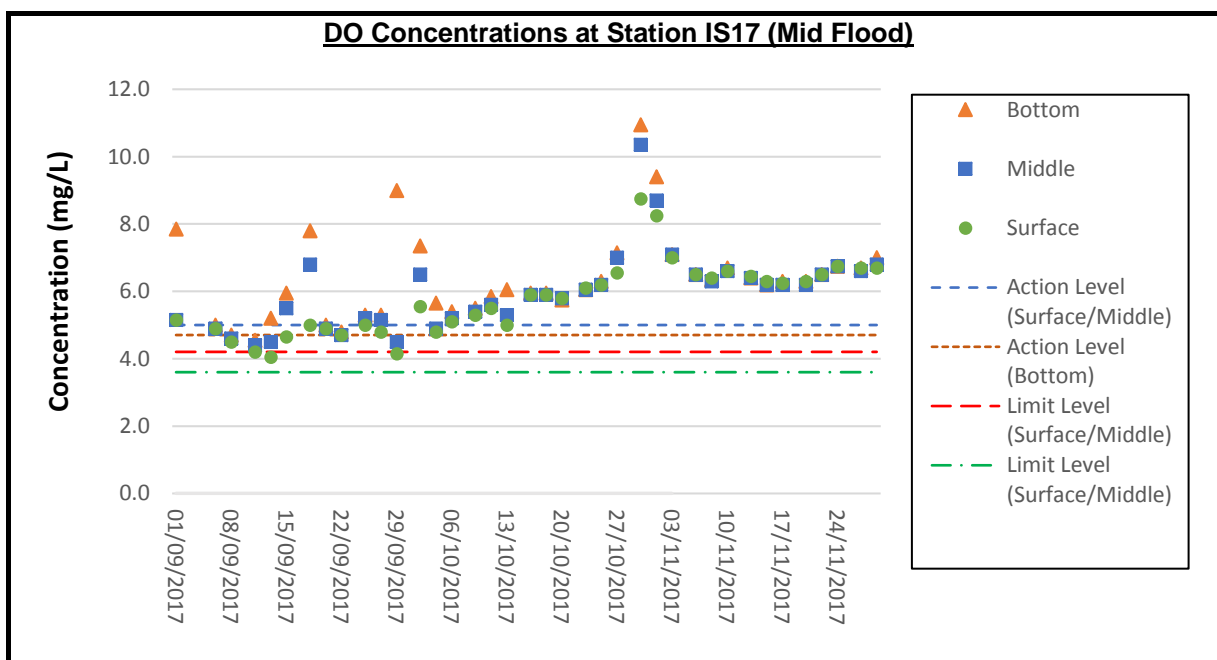
Remark: -The water quality monitoring before 1 September 2017 are conducted by Contract No. HY/2010/02 Hong Kong-Zhuhai-Macao Bridge HKBCF – Reclamation Works. Please refer the monitoring results for August 2017 in the published Monthly EM&A Report for Contract No. HY/2010/02.  
 - The water quality monitoring on 04 Sep 2017 was cancelled due to Typhoon Signal No.3



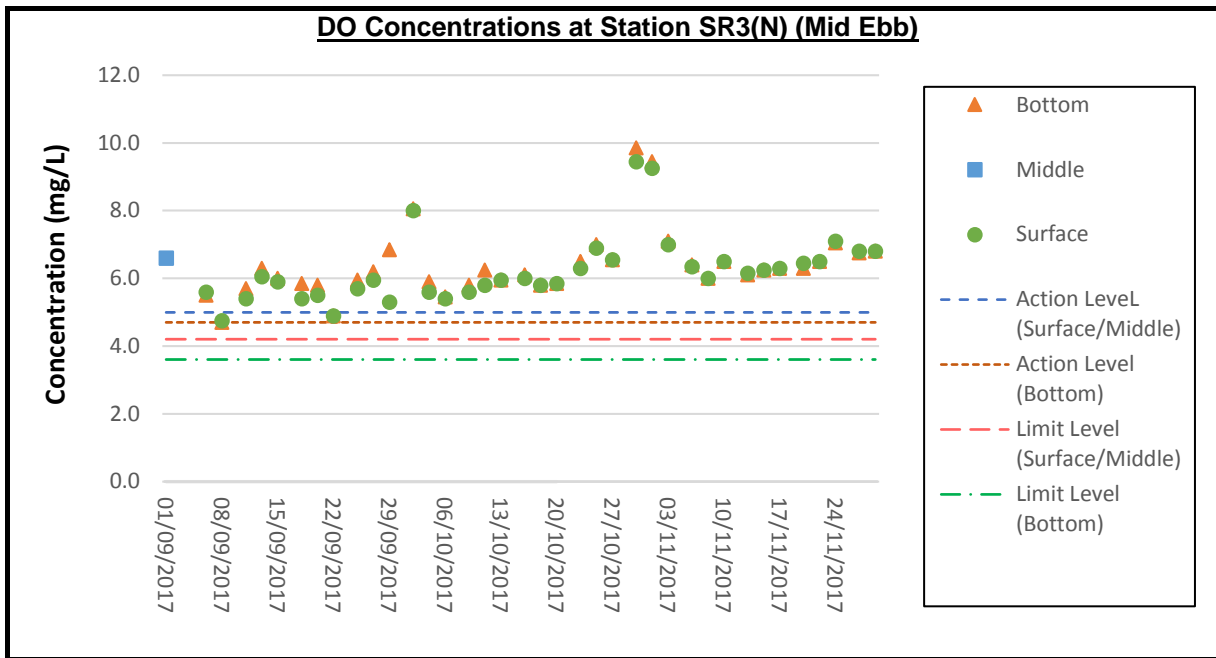
Remark: -The water quality monitoring before 1 September 2017 are conducted by Contract No. HY/2010/02 Hong Kong-Zhuhai-Macao Bridge HKBCF – Reclamation Works. Please refer the monitoring results for August 2017 in the published Monthly EM&A Report for Contract No. HY/2010/02.  
 - The water quality monitoring on 04 Sep 2017 was cancelled due to Typhoon Signal No.3



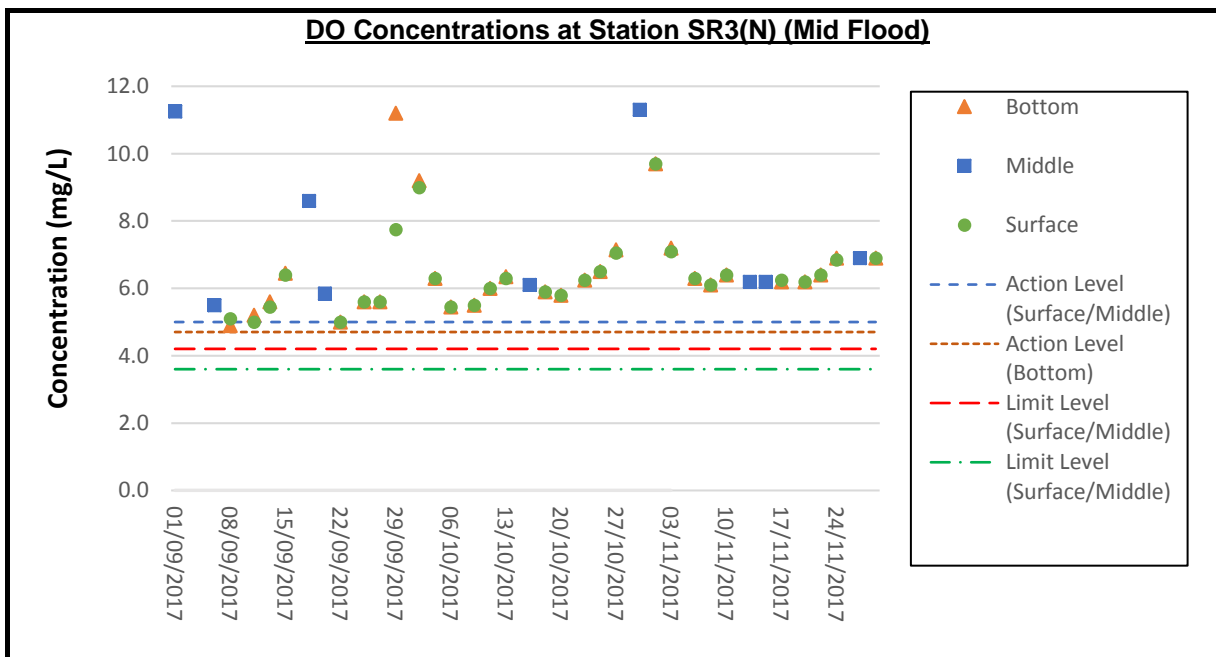
Remark: -The water quality monitoring before 1 September 2017 are conducted by Contract No. HY/2010/02 Hong Kong-Zhuhai-Macao Bridge HKBCF – Reclamation Works. Please refer the monitoring results for August 2017 in the published Monthly EM&A Report for Contract No. HY/2010/02.  
 - The water quality monitoring on 04 Sep 2017 was cancelled due to Typhoon Signal No.3



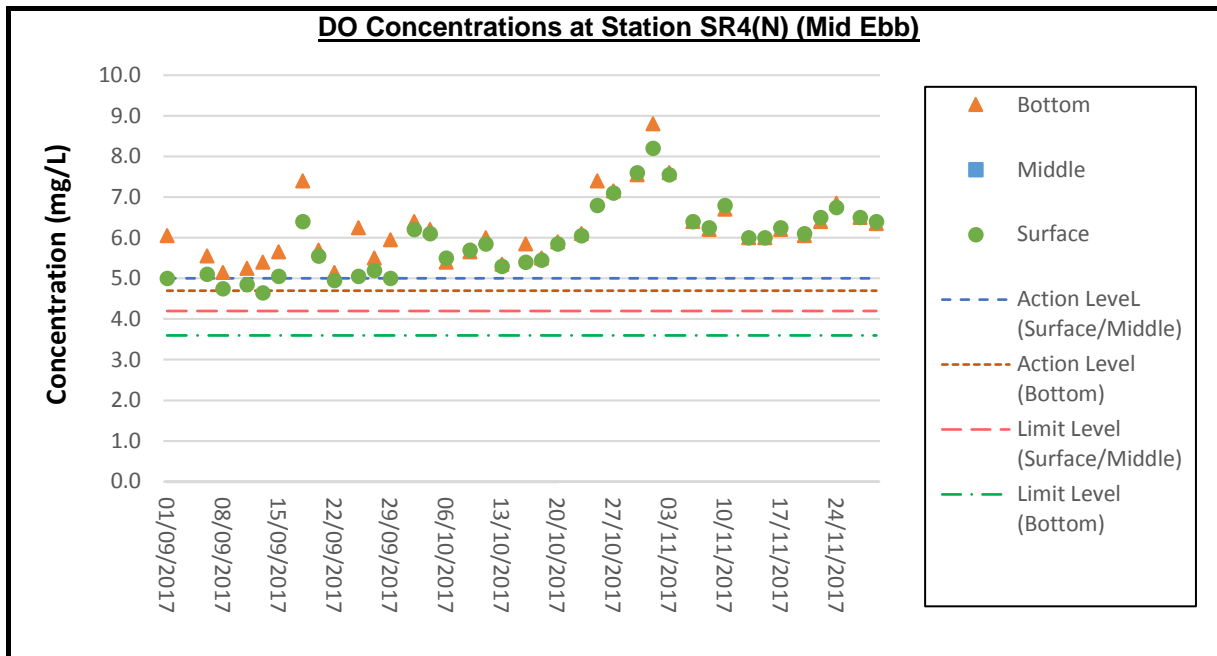
Remark: -The water quality monitoring before 1 September 2017 are conducted by Contract No. HY/2010/02 Hong Kong-Zhuhai-Macao Bridge HKBCF – Reclamation Works. Please refer the monitoring results for August 2017 in the published Monthly EM&A Report for Contract No. HY/2010/02.  
 - The water quality monitoring on 04 Sep 2017 was cancelled due to Typhoon Signal No.3



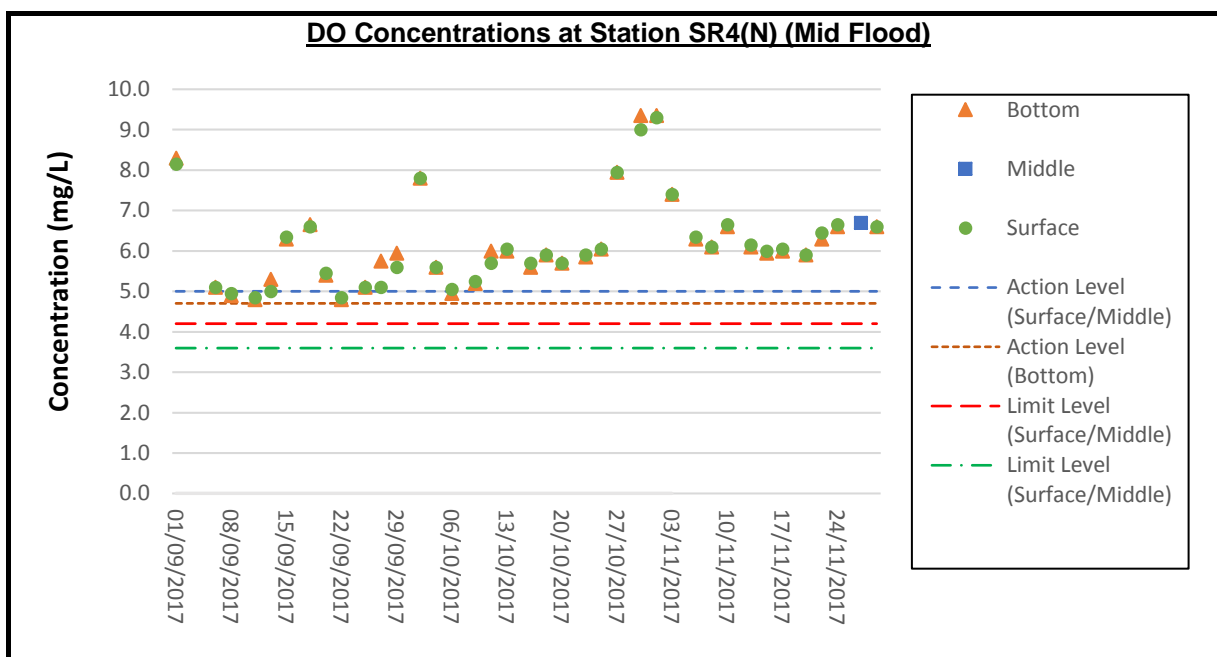
Remark: -The water quality monitoring before 1 September 2017 are conducted by Contract No. HY/2010/02 Hong Kong-Zhuhai-Macao Bridge HKBCF – Reclamation Works. Please refer the monitoring results for August 2017 in the published Monthly EM&A Report for Contract No. HY/2010/02.  
 - The water quality monitoring on 04 Sep 2017 was cancelled due to Typhoon Signal No.3



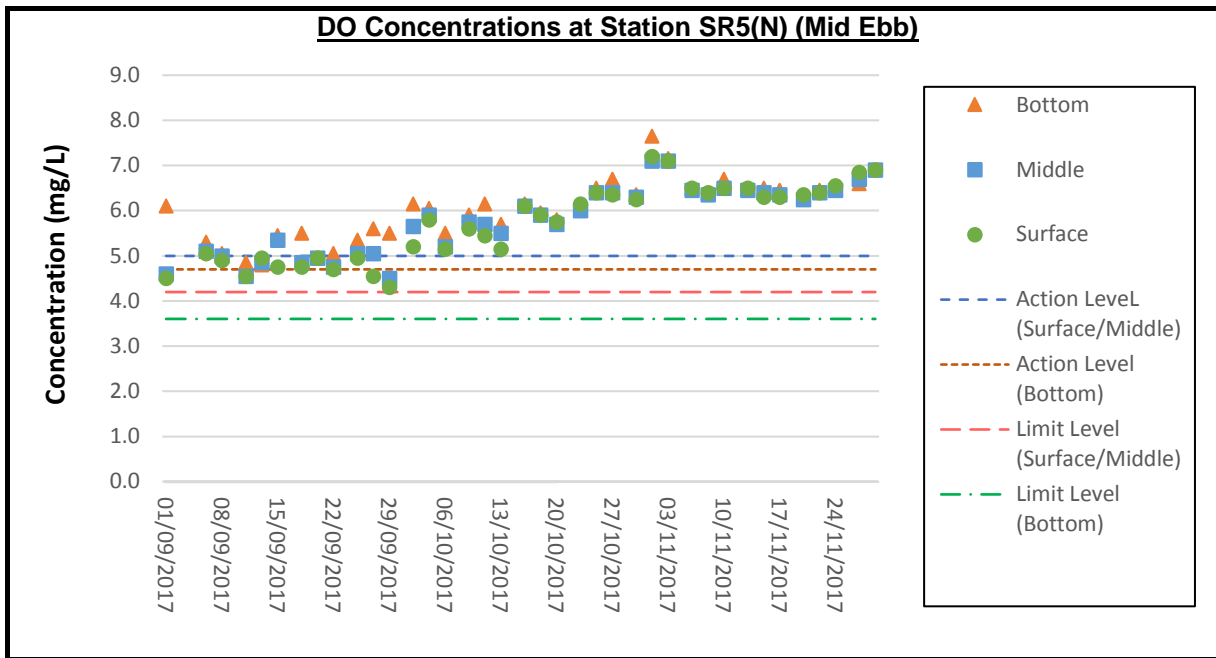
Remark: -The water quality monitoring before 1 September 2017 are conducted by Contract No. HY/2010/02 Hong Kong-Zhuhai-Macao Bridge HKBCF – Reclamation Works. Please refer the monitoring results for August 2017 in the published Monthly EM&A Report for Contract No. HY/2010/02.  
 - The water quality monitoring on 04 Sep 2017 was cancelled due to Typhoon Signal No.3



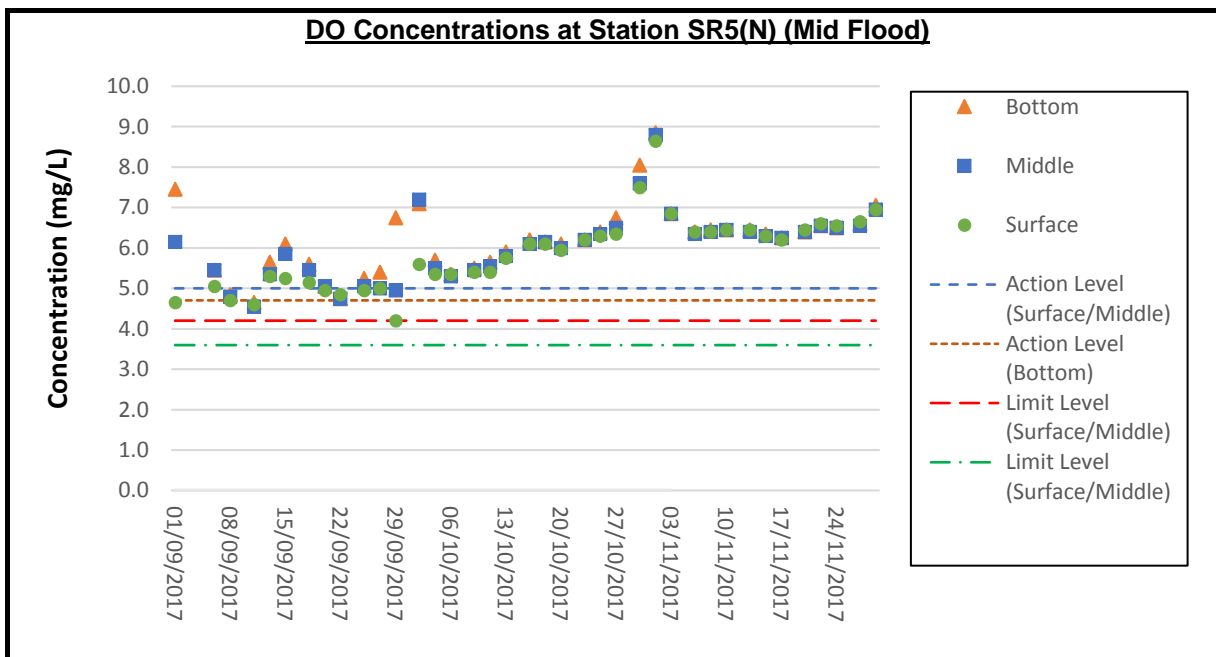
Remark: -The water quality monitoring before 1 September 2017 are conducted by Contract No. HY/2010/02 Hong Kong-Zhuhai-Macao Bridge HKBCF – Reclamation Works. Please refer the monitoring results for August 2017 in the published Monthly EM&A Report for Contract No. HY/2010/02.  
 - The water quality monitoring on 04 Sep 2017 was cancelled due to Typhoon Signal No.3



Remark: -The water quality monitoring before 1 September 2017 are conducted by Contract No. HY/2010/02 Hong Kong-Zhuhai-Macao Bridge HKBCF – Reclamation Works. Please refer the monitoring results for August 2017 in the published Monthly EM&A Report for Contract No. HY/2010/02.  
 - The water quality monitoring on 04 Sep 2017 was cancelled due to Typhoon Signal No.3

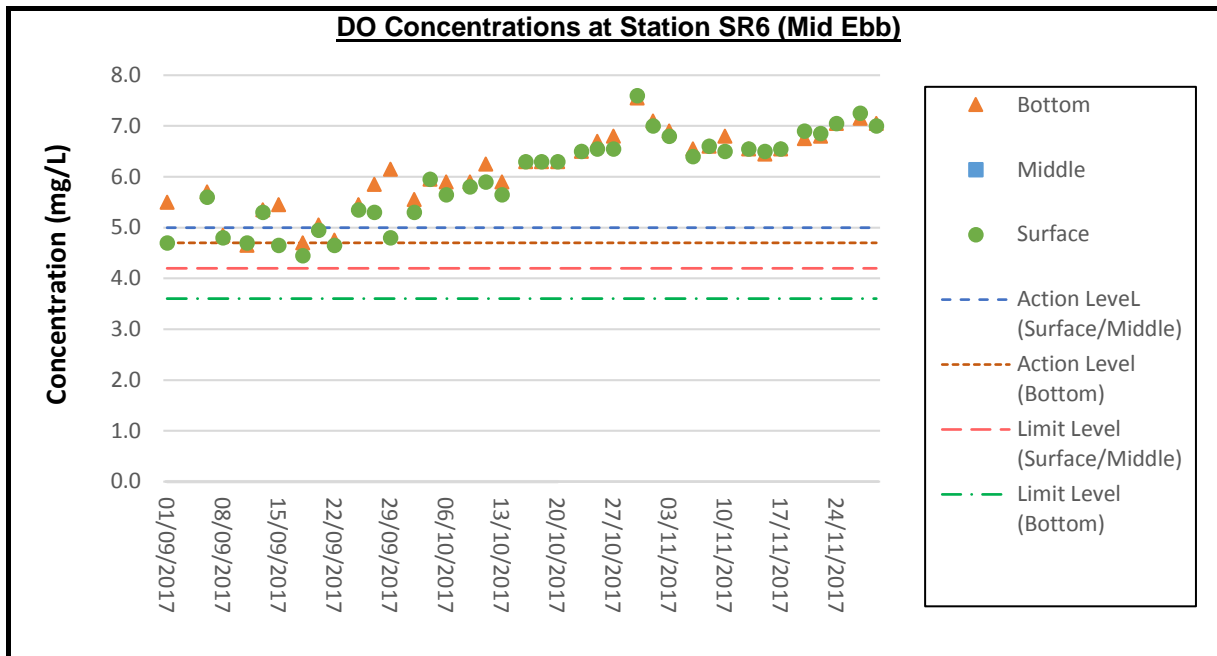


Remark: -The water quality monitoring before 1 September 2017 are conducted by Contract No. HY/2010/02 Hong Kong-Zhuhai-Macao Bridge HKBCF – Reclamation Works. Please refer the monitoring results for August 2017 in the published Monthly EM&A Report for Contract No. HY/2010/02.  
 - The water quality monitoring on 04 Sep 2017 was cancelled due to Typhoon Signal No.3

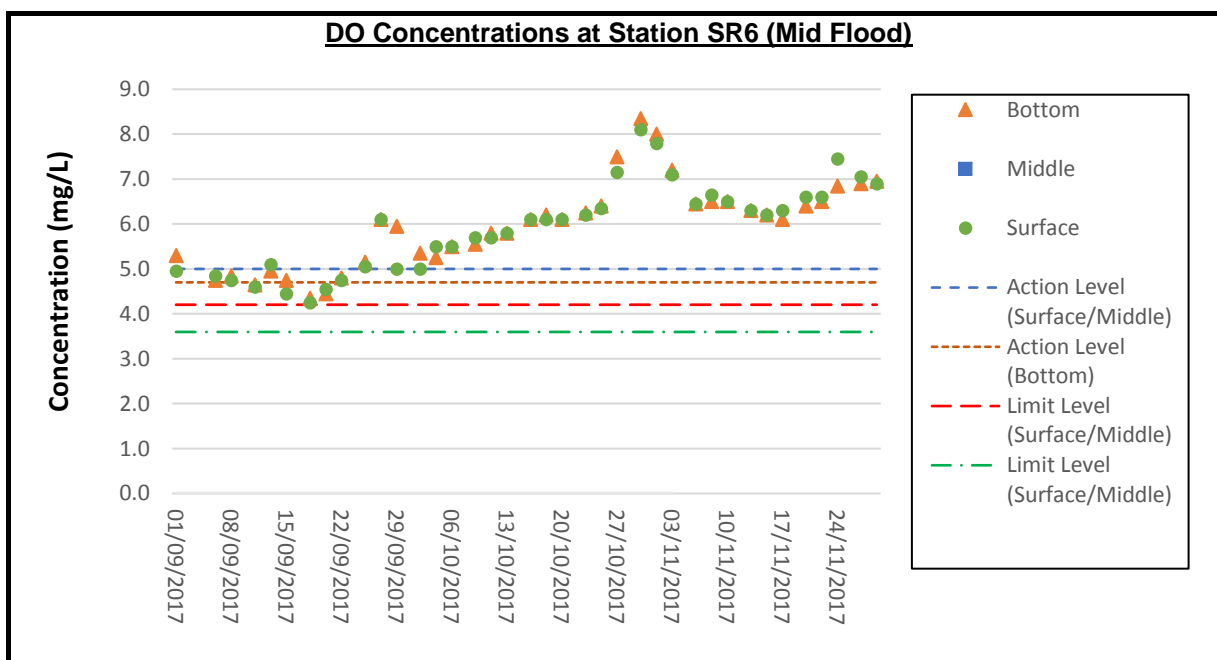


Remark: -The water quality monitoring before 1 September 2017 are conducted by Contract No. HY/2010/02 Hong Kong-Zhuhai-Macao Bridge HKBCF – Reclamation Works. Please refer the monitoring results for August 2017 in the published Monthly EM&A Report for Contract No. HY/2010/02.  
 - The water quality monitoring on 04 Sep 2017 was cancelled due to Typhoon Signal No.3

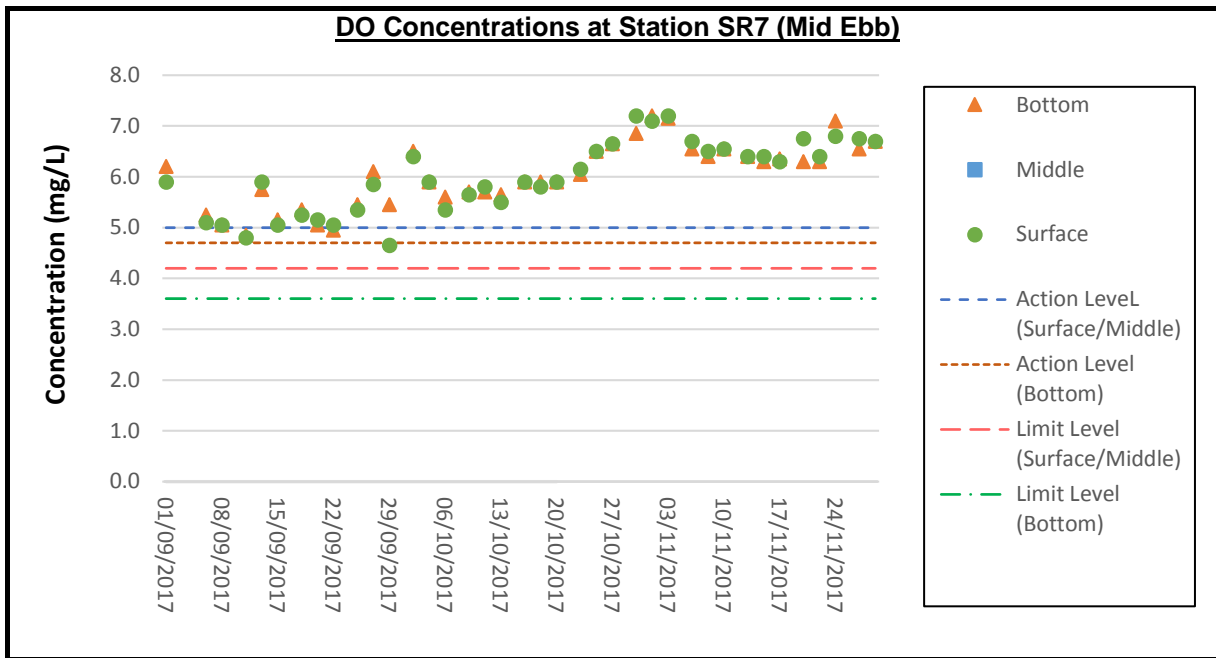




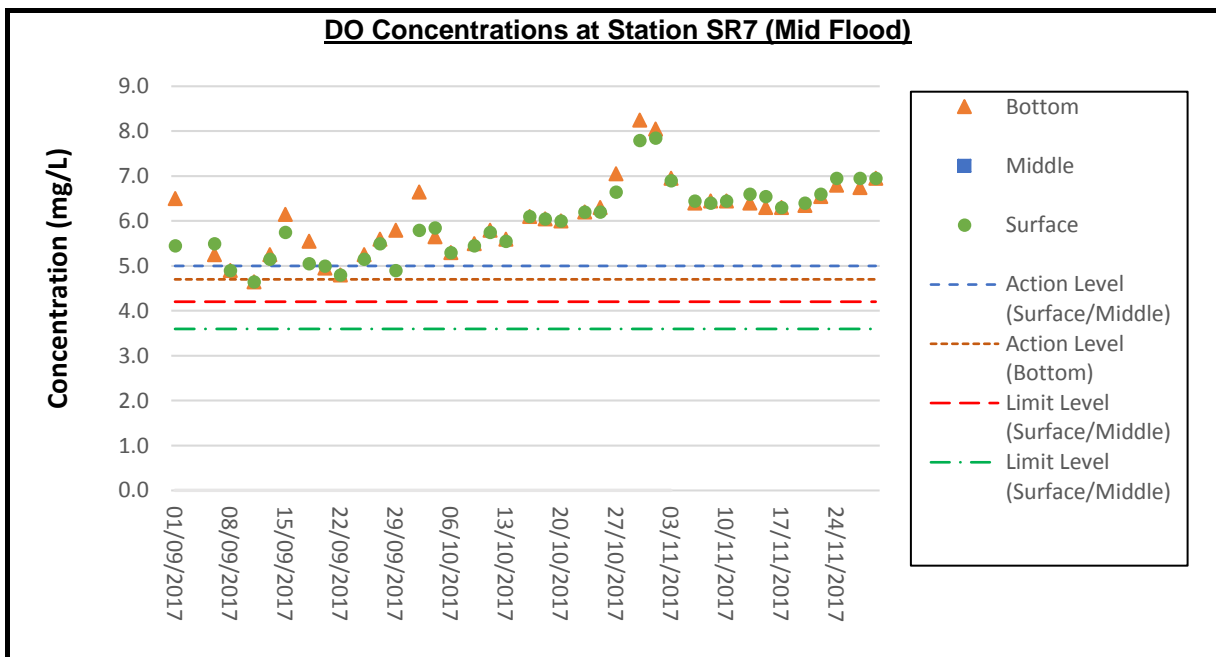
Remark: -The water quality monitoring before 1 September 2017 are conducted by Contract No. HY/2010/02 Hong Kong-Zhuhai-Macao Bridge HKBCF – Reclamation Works. Please refer the monitoring results for August 2017 in the published Monthly EM&A Report for Contract No. HY/2010/02.  
 - The water quality monitoring on 04 Sep 2017 was cancelled due to Typhoon Signal No.3



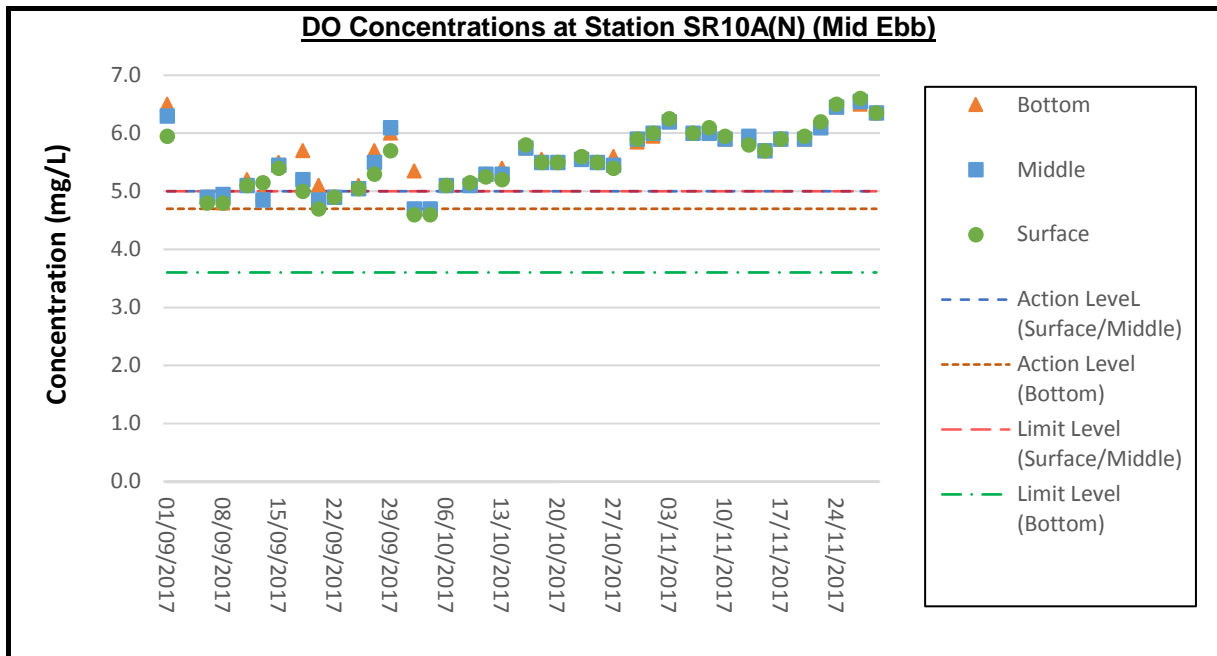
Remark: -The water quality monitoring before 1 September 2017 are conducted by Contract No. HY/2010/02 Hong Kong-Zhuhai-Macao Bridge HKBCF – Reclamation Works. Please refer the monitoring results for August 2017 in the published Monthly EM&A Report for Contract No. HY/2010/02.  
 - The water quality monitoring on 04 Sep 2017 was cancelled due to Typhoon Signal No.3



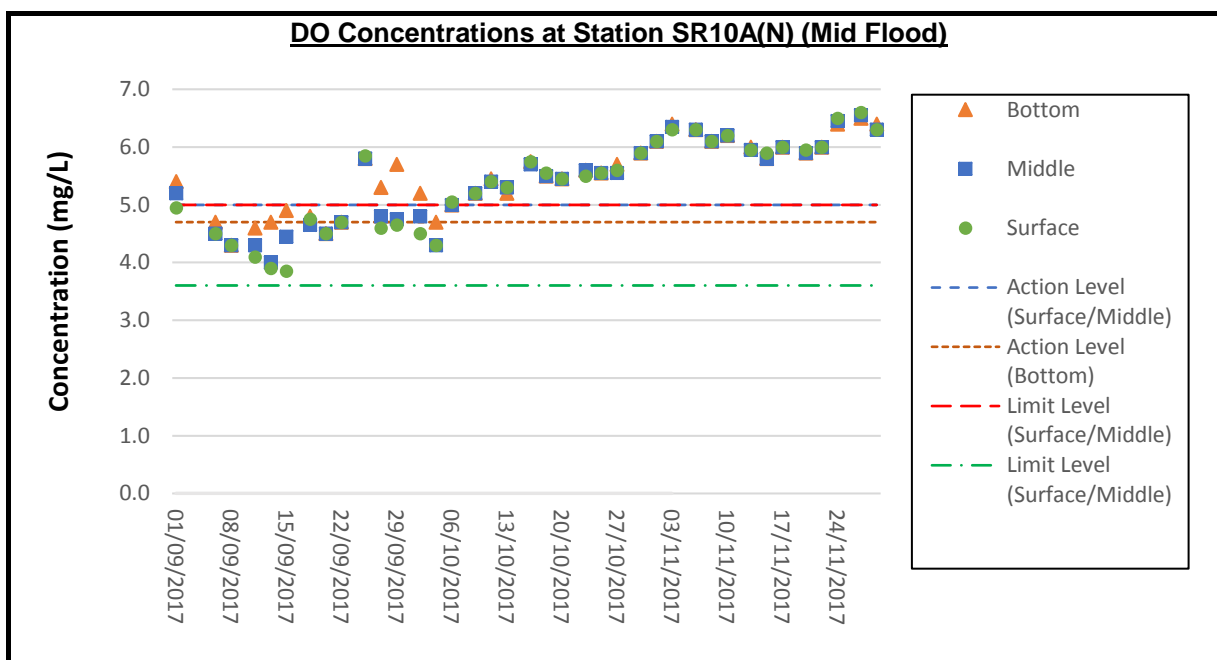
Remark: -The water quality monitoring before 1 September 2017 are conducted by Contract No. HY/2010/02 Hong Kong-Zhuhai-Macao Bridge HKBCF – Reclamation Works. Please refer the monitoring results for August 2017 in the published Monthly EM&A Report for Contract No. HY/2010/02.  
 - The water quality monitoring on 04 Sep 2017 was cancelled due to Typhoon Signal No.3



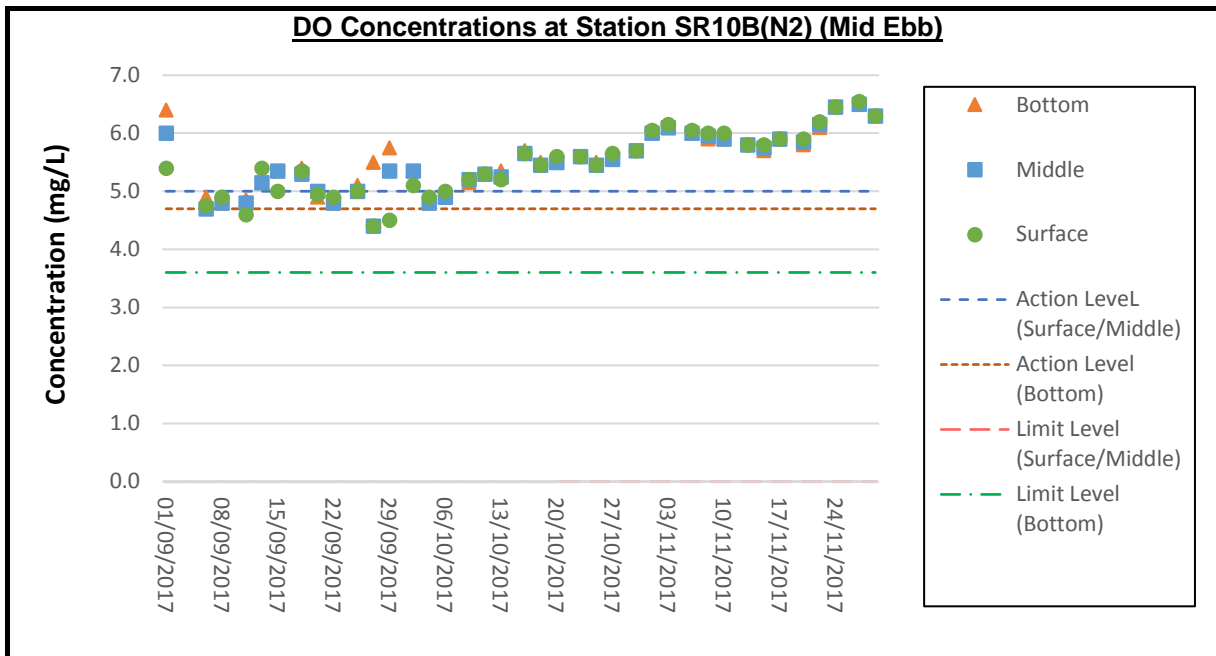
Remark: -The water quality monitoring before 1 September 2017 are conducted by Contract No. HY/2010/02 Hong Kong-Zhuhai-Macao Bridge HKBCF – Reclamation Works. Please refer the monitoring results for August 2017 in the published Monthly EM&A Report for Contract No. HY/2010/02.  
 - The water quality monitoring on 04 Sep 2017 was cancelled due to Typhoon Signal No.3



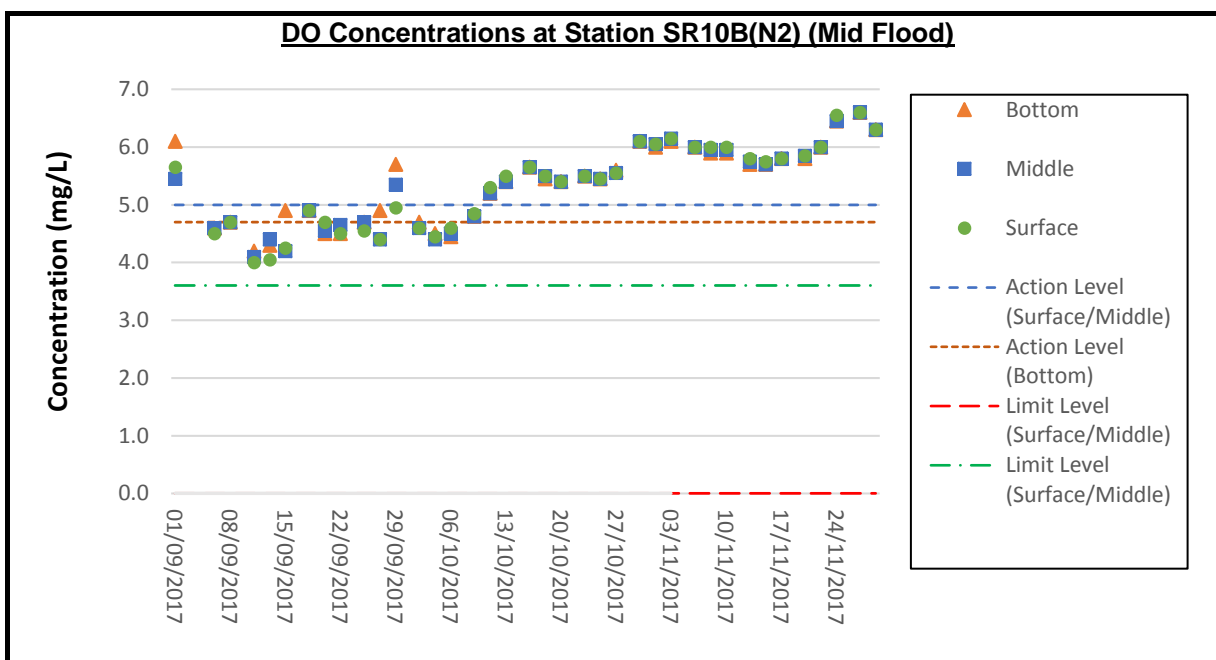
Remark: -The water quality monitoring before 1 September 2017 are conducted by Contract No. HY/2010/02 Hong Kong-Zhuhai-Macao Bridge HKBCF – Reclamation Works. Please refer the monitoring results for August 2017 in the published Monthly EM&A Report for Contract No. HY/2010/02.  
 - The water quality monitoring on 04 Sep 2017 was cancelled due to Typhoon Signal No.3



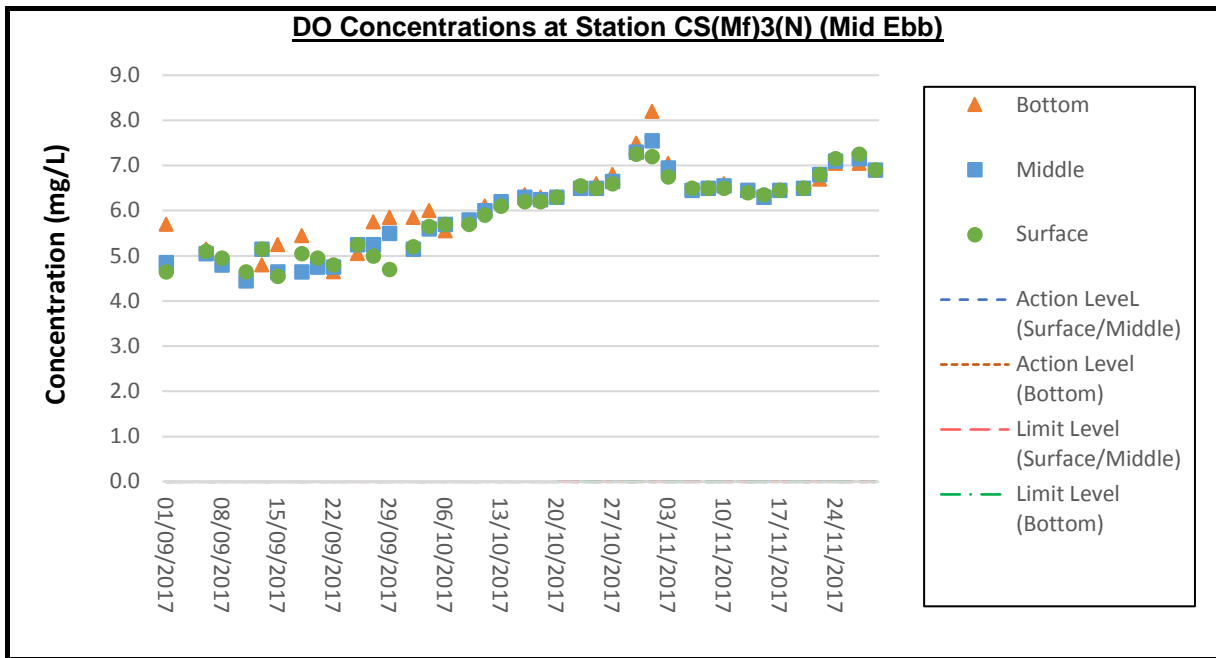
Remark: -The water quality monitoring before 1 September 2017 are conducted by Contract No. HY/2010/02 Hong Kong-Zhuhai-Macao Bridge HKBCF – Reclamation Works. Please refer the monitoring results for August 2017 in the published Monthly EM&A Report for Contract No. HY/2010/02.  
 - The water quality monitoring on 04 Sep 2017 was cancelled due to Typhoon Signal No.3



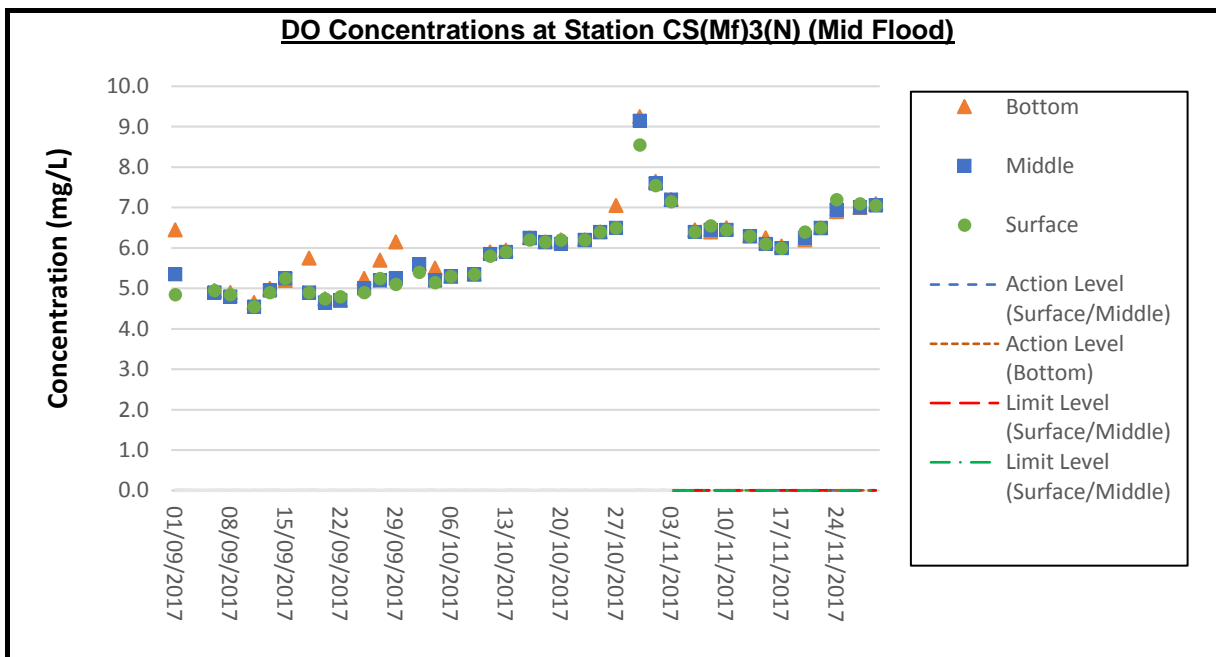
Remark: -The water quality monitoring before 1 September 2017 are conducted by Contract No. HY/2010/02 Hong Kong-Zhuhai-Macao Bridge HKBCF – Reclamation Works. Please refer the monitoring results for August 2017 in the published Monthly EM&A Report for Contract No. HY/2010/02.  
 - The water quality monitoring on 04 Sep 2017 was cancelled due to Typhoon Signal No.3



Remark: -The water quality monitoring before 1 September 2017 are conducted by Contract No. HY/2010/02 Hong Kong-Zhuhai-Macao Bridge HKBCF – Reclamation Works. Please refer the monitoring results for August 2017 in the published Monthly EM&A Report for Contract No. HY/2010/02.  
 - The water quality monitoring on 04 Sep 2017 was cancelled due to Typhoon Signal No.3

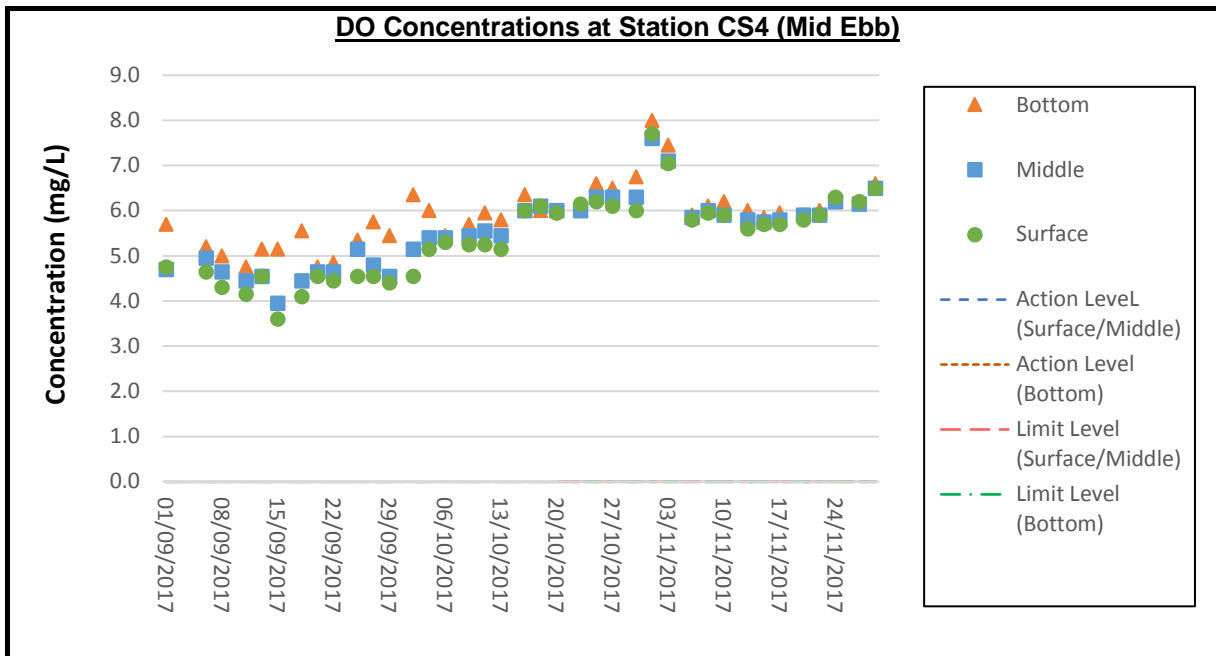


Remark: -The water quality monitoring before 1 September 2017 are conducted by Contract No. HY/2010/02 Hong Kong-Zhuhai-Macao Bridge HKBCF – Reclamation Works. Please refer the monitoring results for August 2017 in the published Monthly EM&A Report for Contract No. HY/2010/02.  
 - The water quality monitoring on 04 Sep 2017 was cancelled due to Typhoon Signal No.3

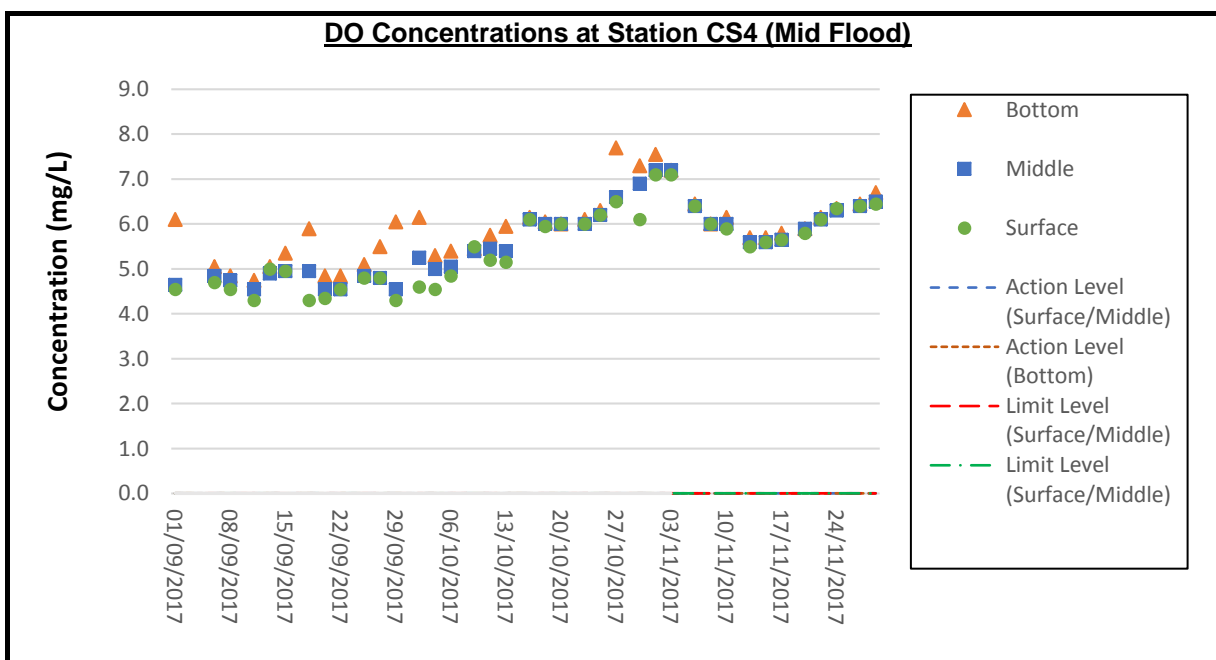


Remark: -The water quality monitoring before 1 September 2017 are conducted by Contract No. HY/2010/02 Hong Kong-Zhuhai-Macao Bridge HKBCF – Reclamation Works. Please refer the monitoring results for August 2017 in the published Monthly EM&A Report for Contract No. HY/2010/02.  
 - The water quality monitoring on 04 Sep 2017 was cancelled due to Typhoon Signal No.3

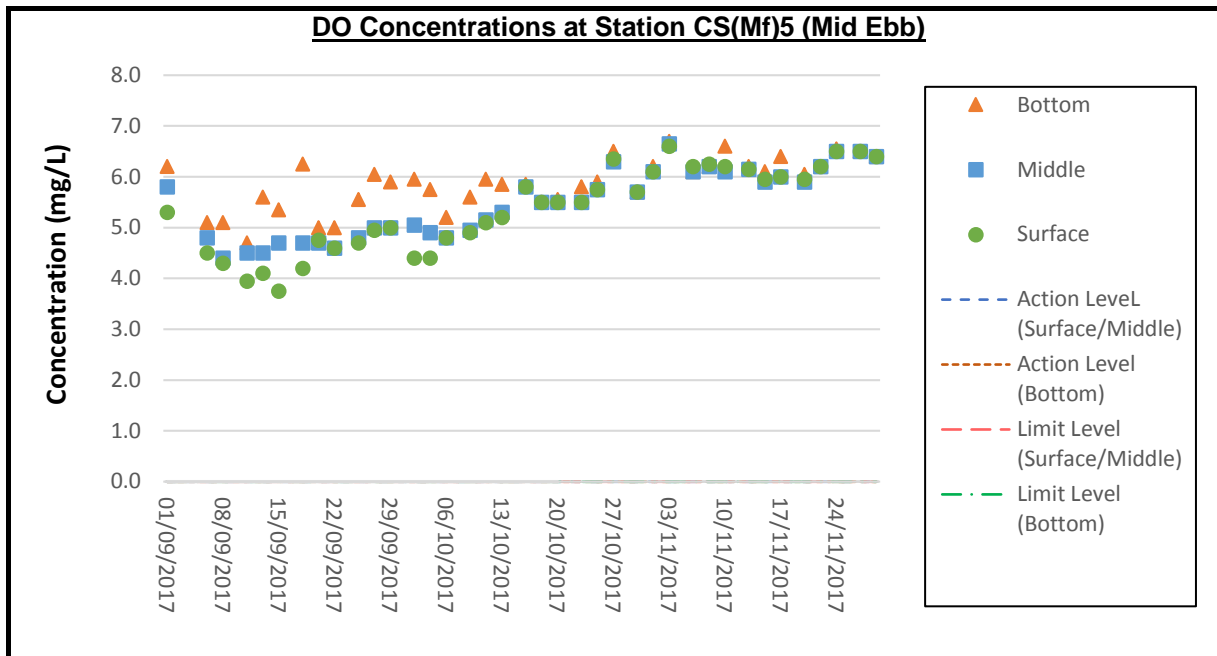




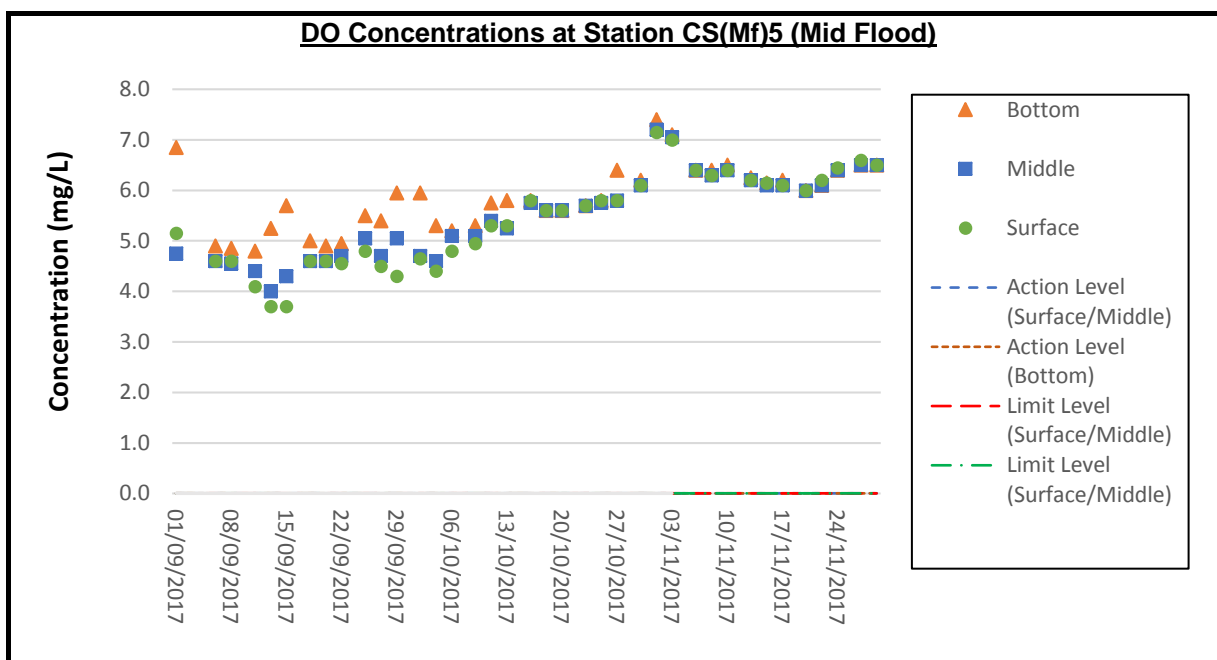
Remark: -The water quality monitoring before 1 September 2017 are conducted by Contract No. HY/2010/02 Hong Kong-Zhuhai-Macao Bridge HKBCF – Reclamation Works. Please refer the monitoring results for August 2017 in the published Monthly EM&A Report for Contract No. HY/2010/02.  
 - The water quality monitoring on 04 Sep 2017 was cancelled due to Typhoon Signal No.3



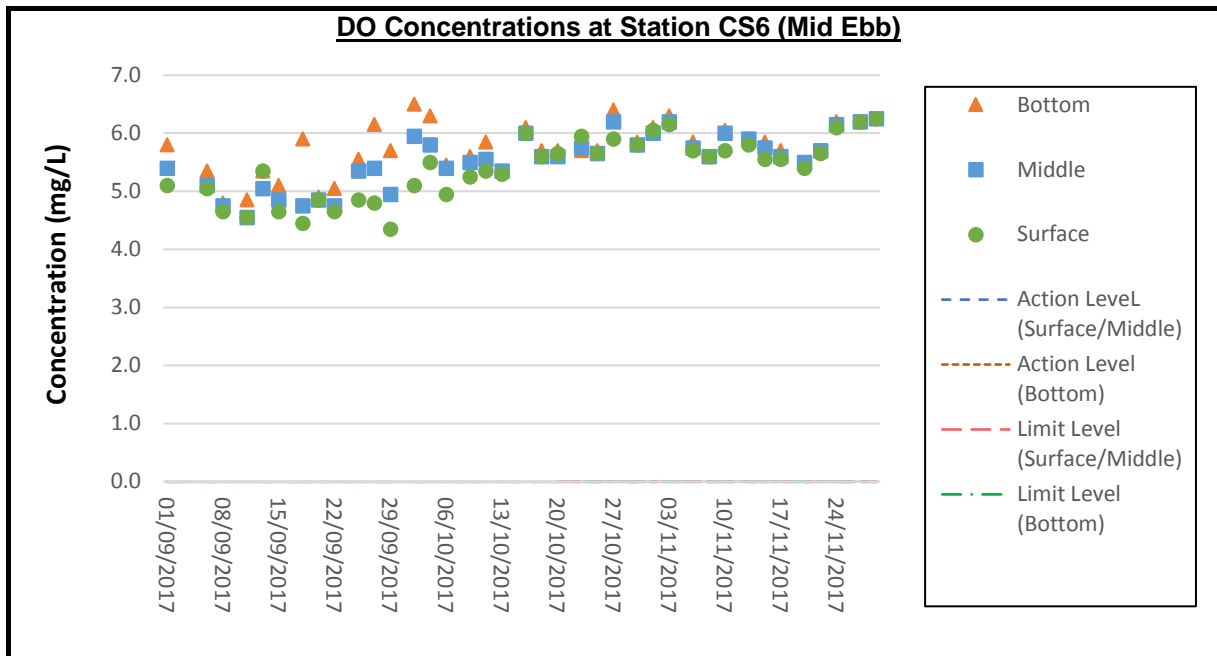
Remark: -The water quality monitoring before 1 September 2017 are conducted by Contract No. HY/2010/02 Hong Kong-Zhuhai-Macao Bridge HKBCF – Reclamation Works. Please refer the monitoring results for August 2017 in the published Monthly EM&A Report for Contract No. HY/2010/02.  
 - The water quality monitoring on 04 Sep 2017 was cancelled due to Typhoon Signal No.3



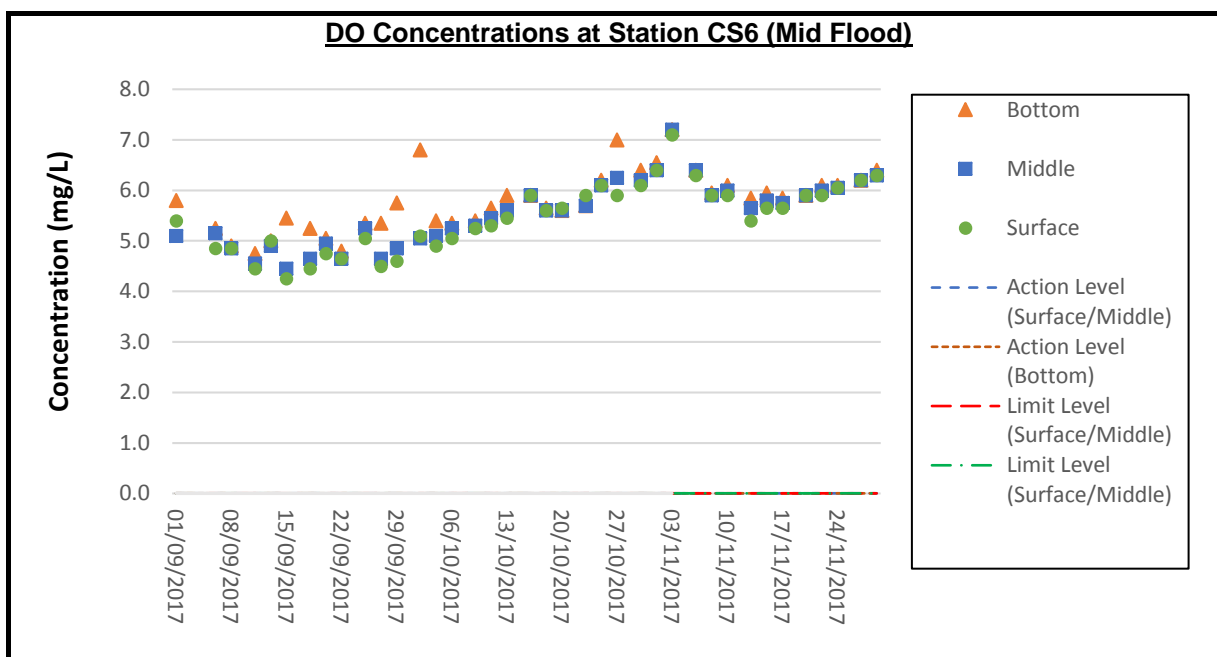
Remark: -The water quality monitoring before 1 September 2017 are conducted by Contract No. HY/2010/02 Hong Kong-Zhuhai-Macao Bridge HKBCF – Reclamation Works. Please refer the monitoring results for August 2017 in the published Monthly EM&A Report for Contract No. HY/2010/02.  
 - The water quality monitoring on 04 Sep 2017 was cancelled due to Typhoon Signal No.3



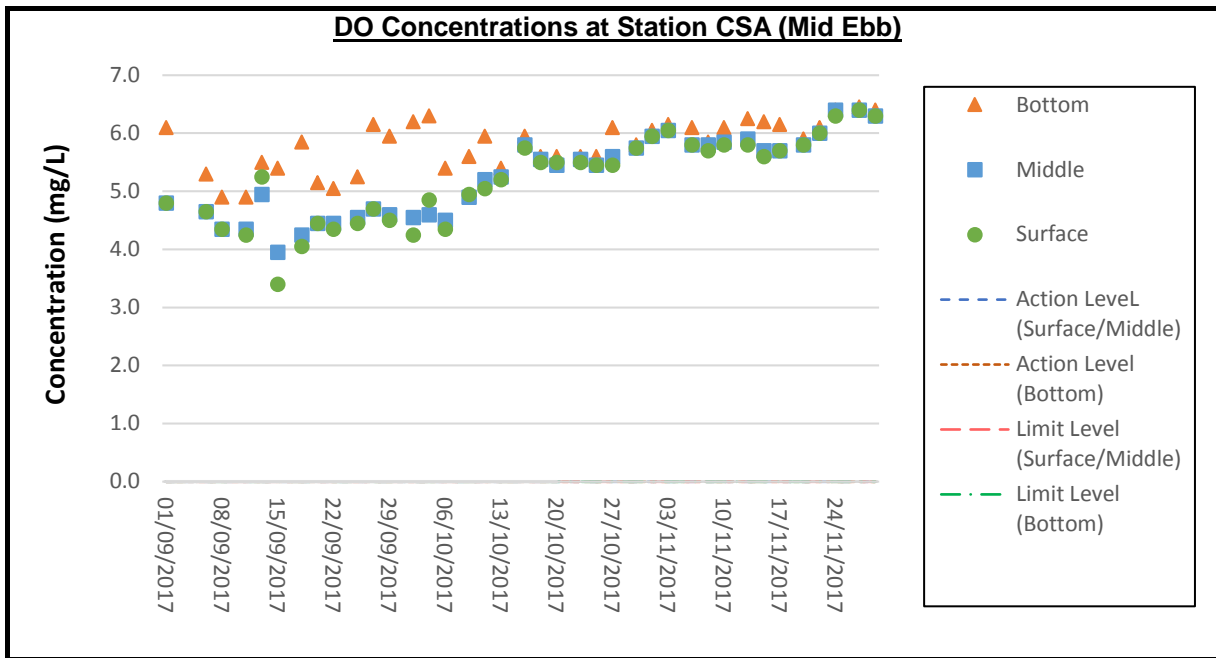
Remark: -The water quality monitoring before 1 September 2017 are conducted by Contract No. HY/2010/02 Hong Kong-Zhuhai-Macao Bridge HKBCF – Reclamation Works. Please refer the monitoring results for August 2017 in the published Monthly EM&A Report for Contract No. HY/2010/02.  
 - The water quality monitoring on 04 Sep 2017 was cancelled due to Typhoon Signal No.3



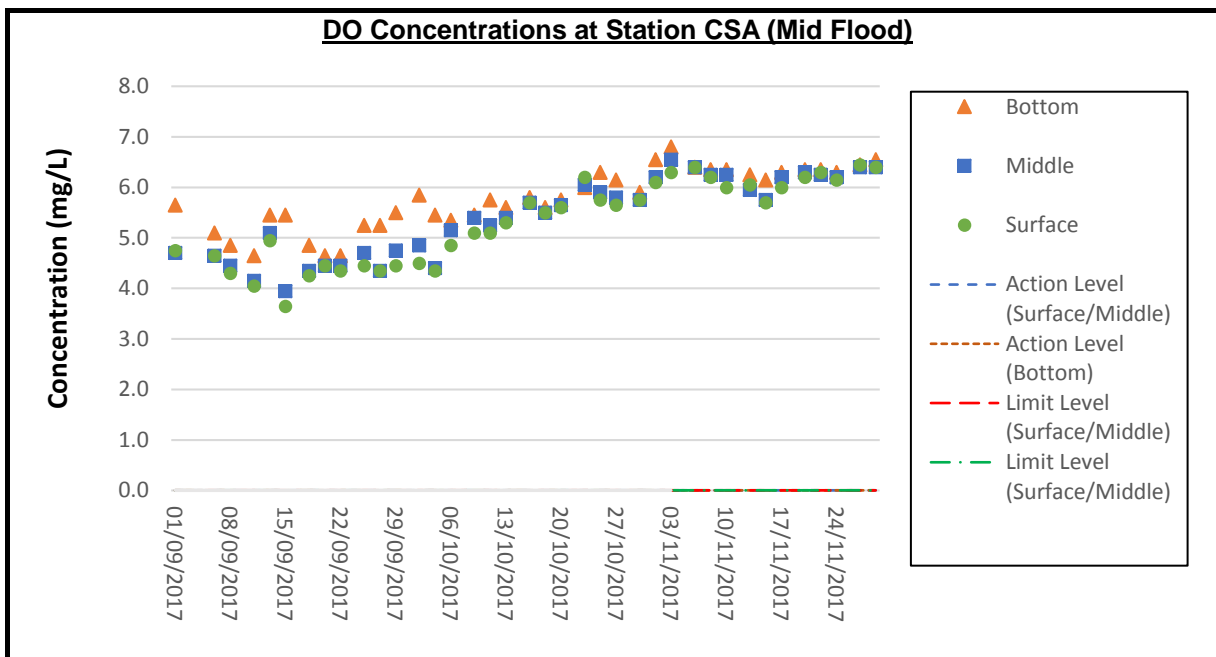
Remark: -The water quality monitoring before 1 September 2017 are conducted by Contract No. HY/2010/02 Hong Kong-Zhuhai-Macao Bridge HKBCF – Reclamation Works. Please refer the monitoring results for August 2017 in the published Monthly EM&A Report for Contract No. HY/2010/02.  
 - The water quality monitoring on 04 Sep 2017 was cancelled due to Typhoon Signal No.3



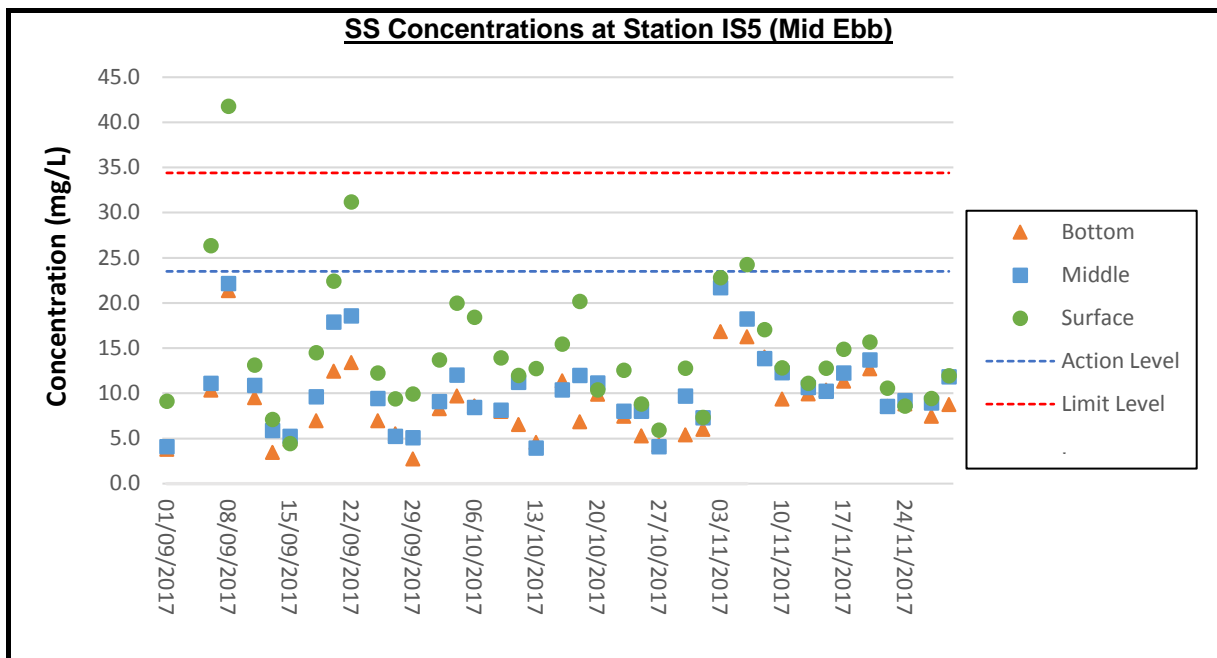
Remark: -The water quality monitoring before 1 September 2017 are conducted by Contract No. HY/2010/02 Hong Kong-Zhuhai-Macao Bridge HKBCF – Reclamation Works. Please refer the monitoring results for August 2017 in the published Monthly EM&A Report for Contract No. HY/2010/02.  
 - The water quality monitoring on 04 Sep 2017 was cancelled due to Typhoon Signal No.3



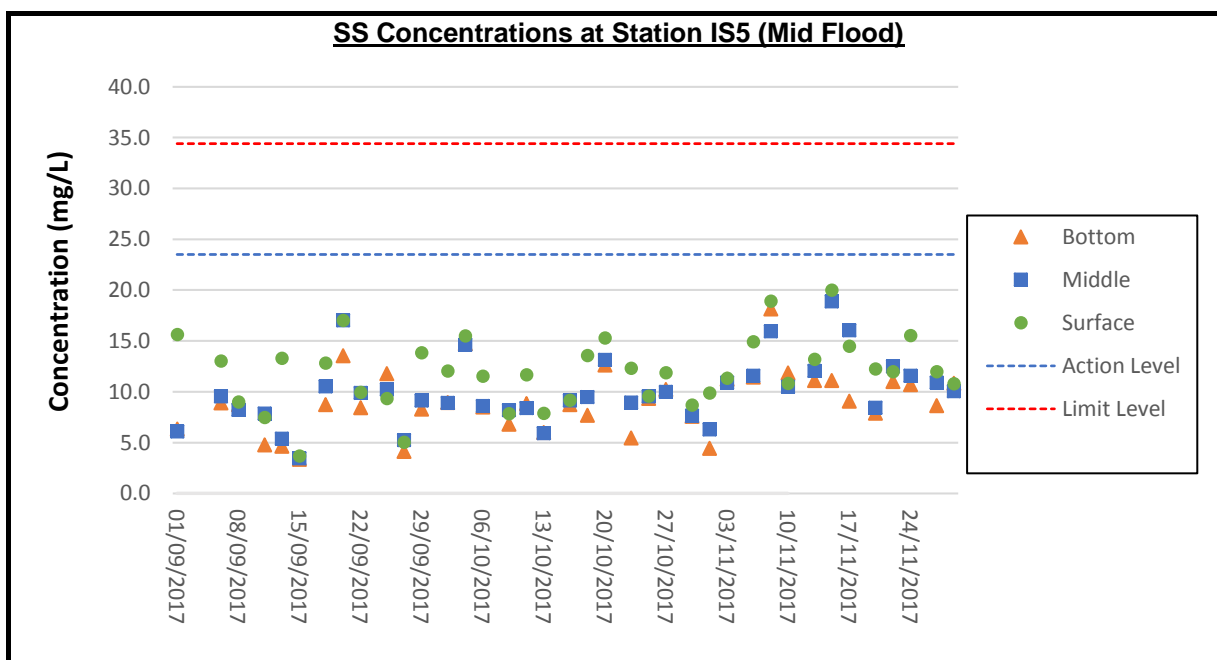
Remark: -The water quality monitoring before 1 September 2017 are conducted by Contract No. HY/2010/02 Hong Kong-Zhuhai-Macao Bridge HKBCF – Reclamation Works. Please refer the monitoring results for August 2017 in the published Monthly EM&A Report for Contract No. HY/2010/02.  
 - The water quality monitoring on 04 Sep 2017 was cancelled due to Typhoon Signal No.3



Remark: -The water quality monitoring before 1 September 2017 are conducted by Contract No. HY/2010/02 Hong Kong-Zhuhai-Macao Bridge HKBCF – Reclamation Works. Please refer the monitoring results for August 2017 in the published Monthly EM&A Report for Contract No. HY/2010/02.  
 - The water quality monitoring on 04 Sep 2017 was cancelled due to Typhoon Signal No.3

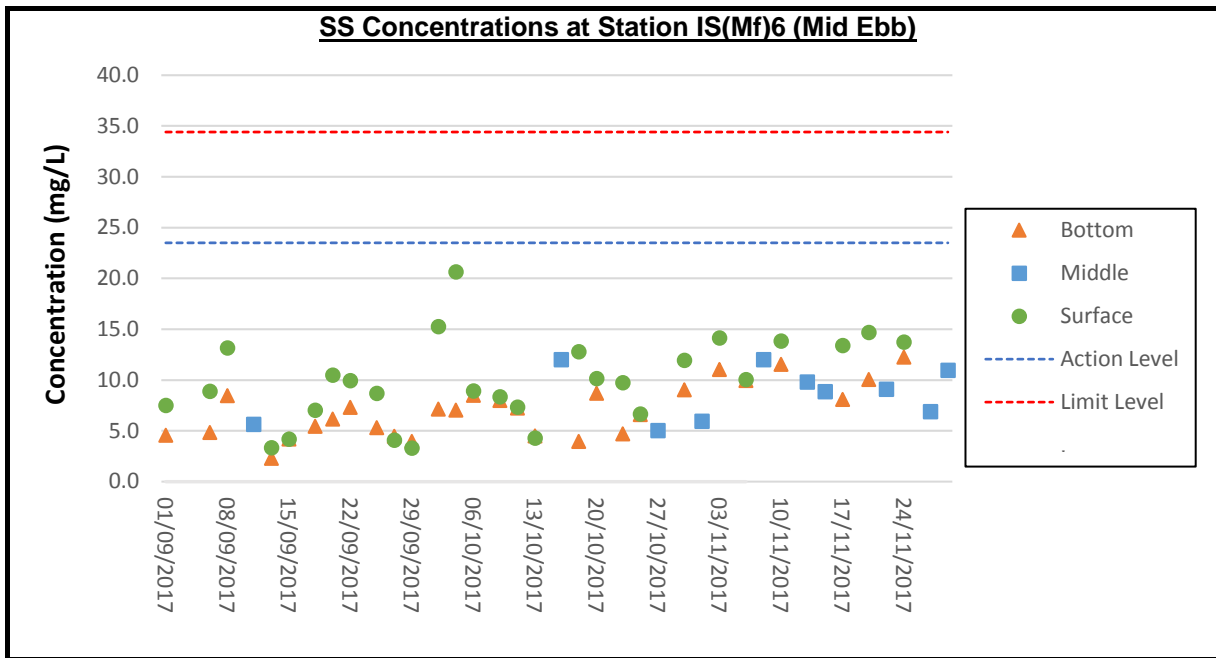


Remark: -The water quality monitoring before 1 September 2017 are conducted by Contract No. HY/2010/02 Hong Kong-Zhuhai-Macao Bridge HKBCF – Reclamation Works. Please refer the monitoring results for August 2017 in the published Monthly EM&A Report for Contract No. HY/2010/02.  
 - The water quality monitoring on 04 Sep 2017 was cancelled due to Typhoon Signal No.3

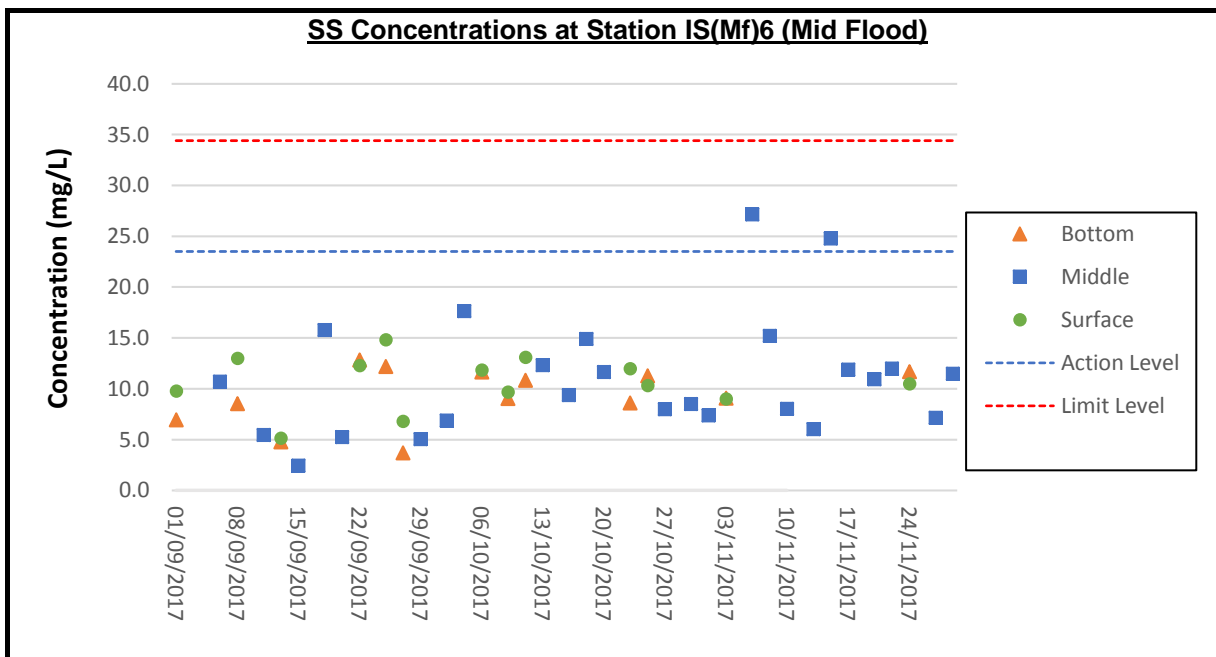


Remark: -The water quality monitoring before 1 September 2017 are conducted by Contract No. HY/2010/02 Hong Kong-Zhuhai-Macao Bridge HKBCF – Reclamation Works. Please refer the monitoring results for August 2017 in the published Monthly EM&A Report for Contract No. HY/2010/02.  
 - The water quality monitoring on 04 Sep 2017 was cancelled due to Typhoon Signal No.3

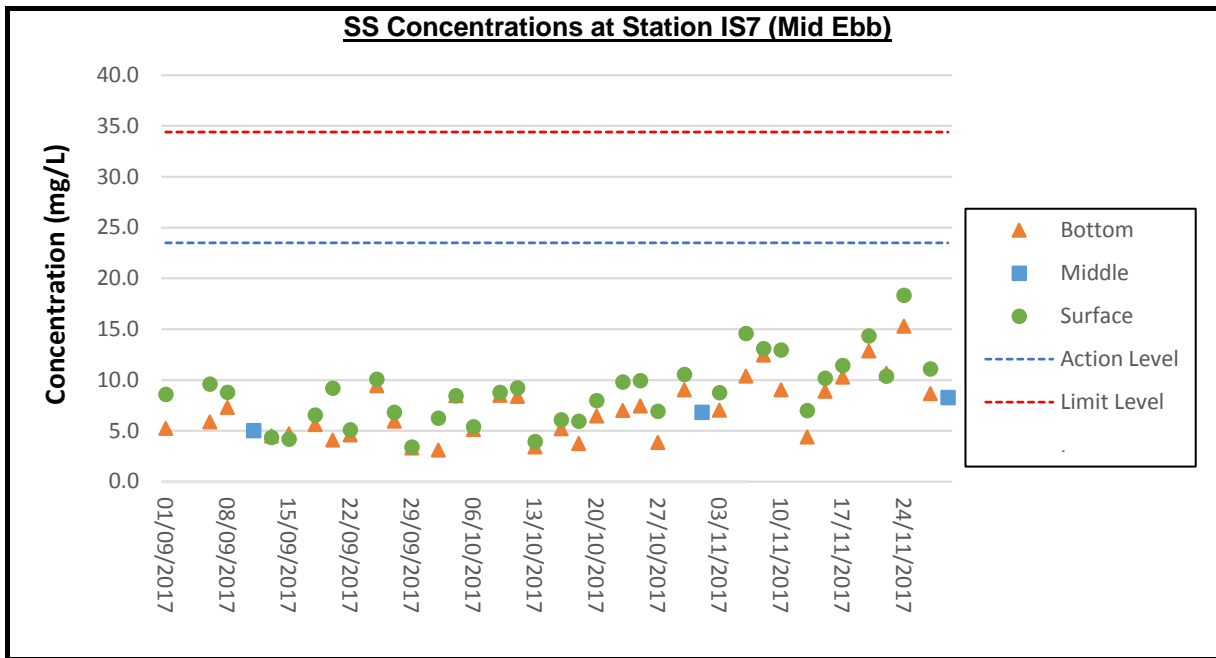




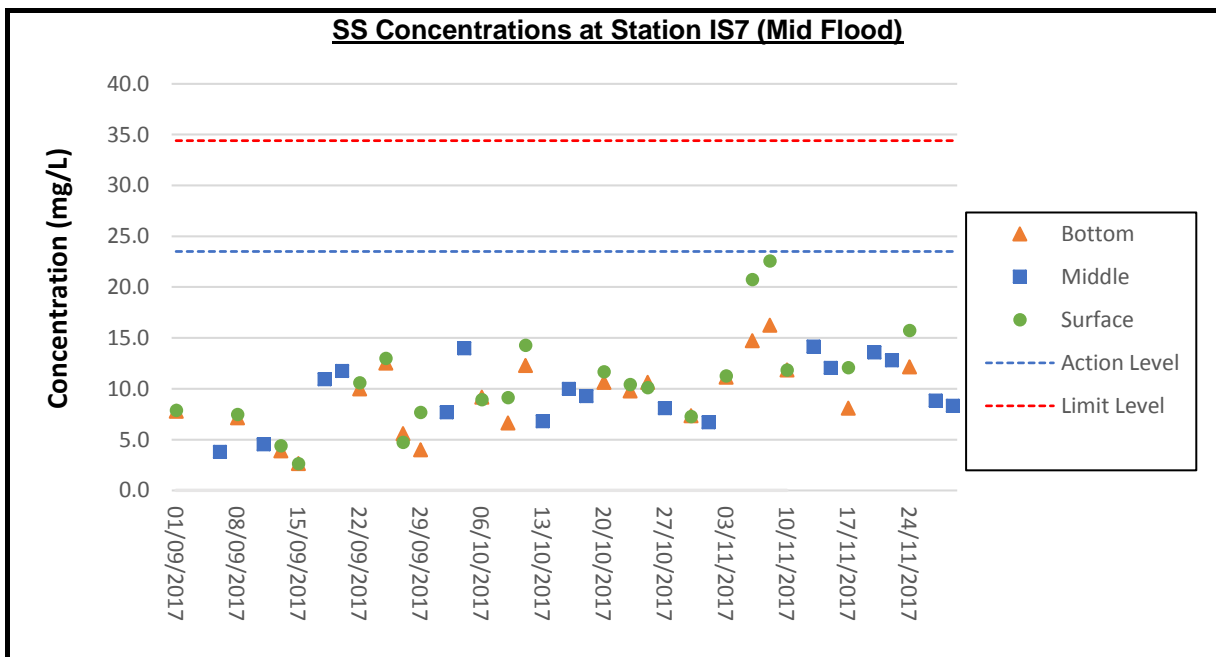
Remark: -The water quality monitoring before 1 September 2017 are conducted by Contract No. HY/2010/02 Hong Kong-Zhuhai-Macao Bridge HKBCF – Reclamation Works. Please refer the monitoring results for August 2017 in the published Monthly EM&A Report for Contract No. HY/2010/02.  
 - The water quality monitoring on 04 Sep 2017 was cancelled due to Typhoon Signal No.3



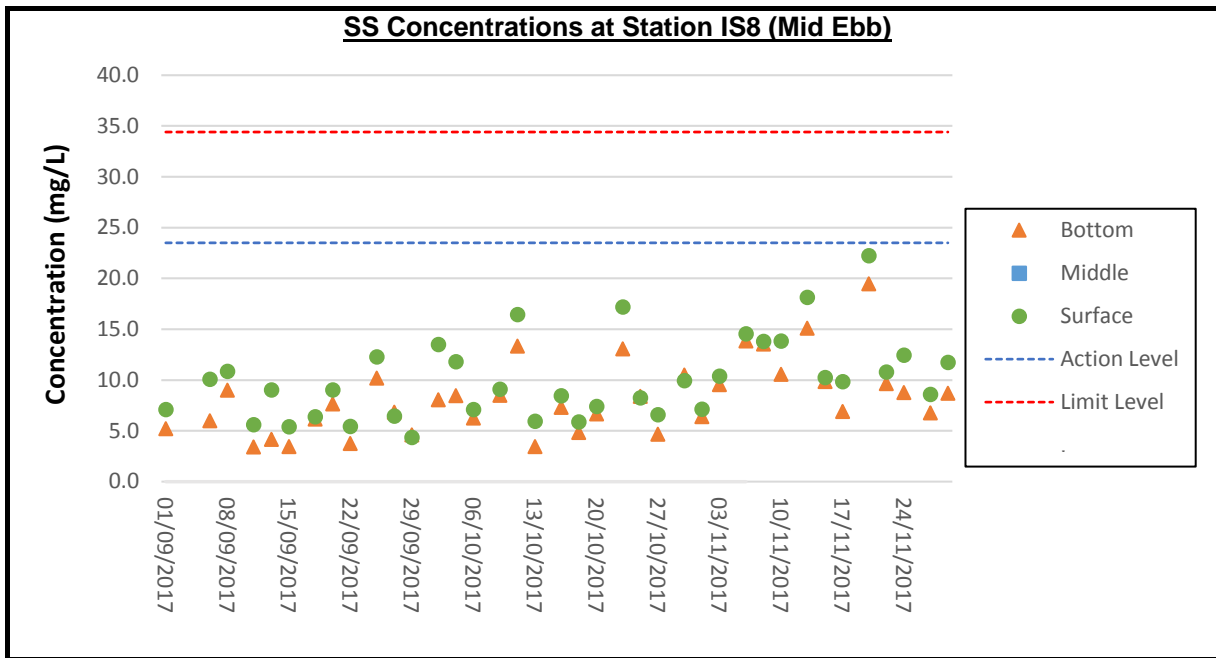
Remark: -The water quality monitoring before 1 September 2017 are conducted by Contract No. HY/2010/02 Hong Kong-Zhuhai-Macao Bridge HKBCF – Reclamation Works. Please refer the monitoring results for August 2017 in the published Monthly EM&A Report for Contract No. HY/2010/02.  
 - The water quality monitoring on 04 Sep 2017 was cancelled due to Typhoon Signal No.3



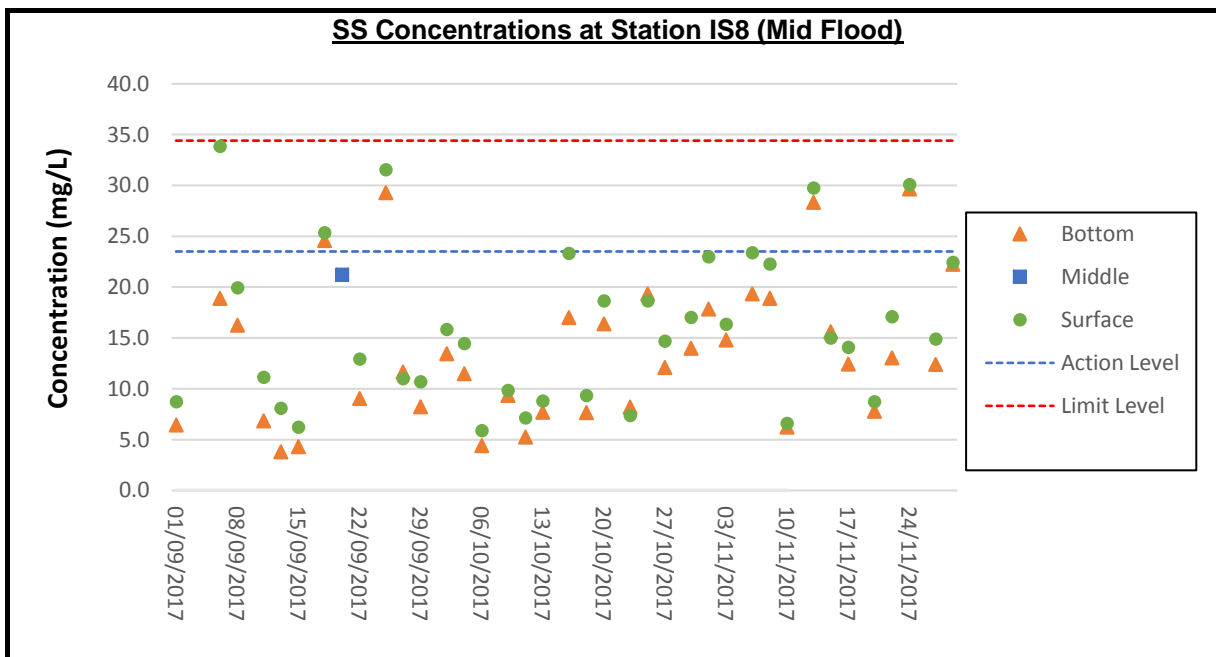
Remark: -The water quality monitoring before 1 September 2017 are conducted by Contract No. HY/2010/02 Hong Kong-Zhuhai-Macao Bridge HKBCF – Reclamation Works. Please refer the monitoring results for August 2017 in the published Monthly EM&A Report for Contract No. HY/2010/02.  
 - The water quality monitoring on 04 Sep 2017 was cancelled due to Typhoon Signal No.3



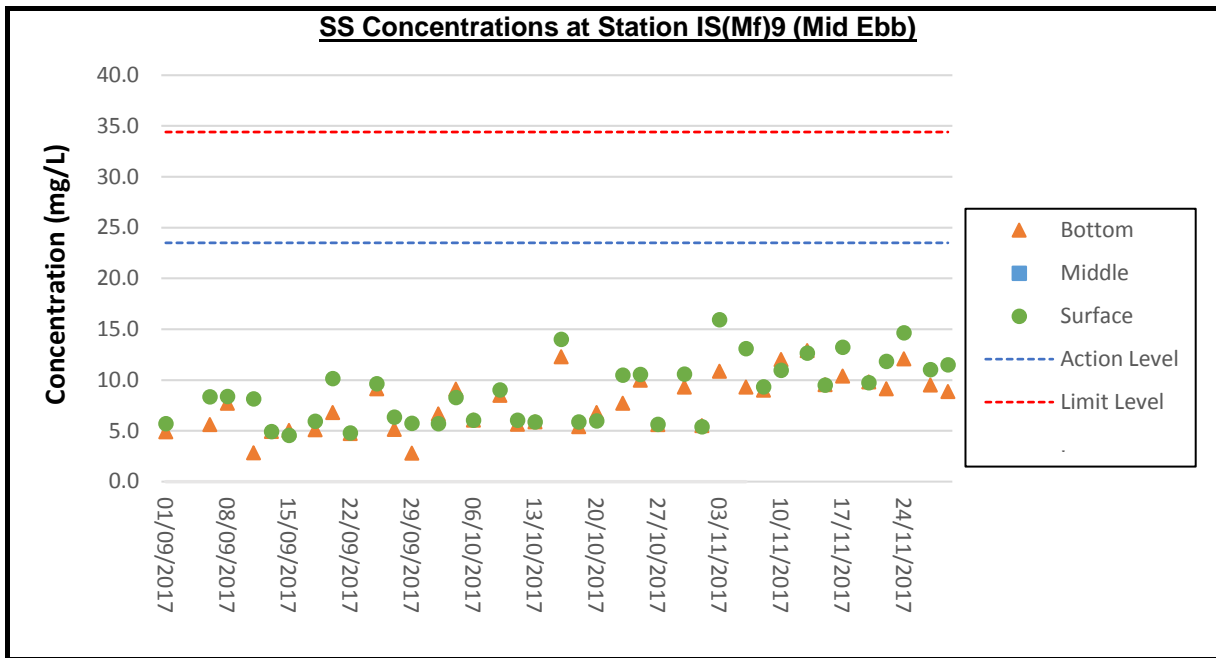
Remark: -The water quality monitoring before 1 September 2017 are conducted by Contract No. HY/2010/02 Hong Kong-Zhuhai-Macao Bridge HKBCF – Reclamation Works. Please refer the monitoring results for August 2017 in the published Monthly EM&A Report for Contract No. HY/2010/02.  
 - The water quality monitoring on 04 Sep 2017 was cancelled due to Typhoon Signal No.3



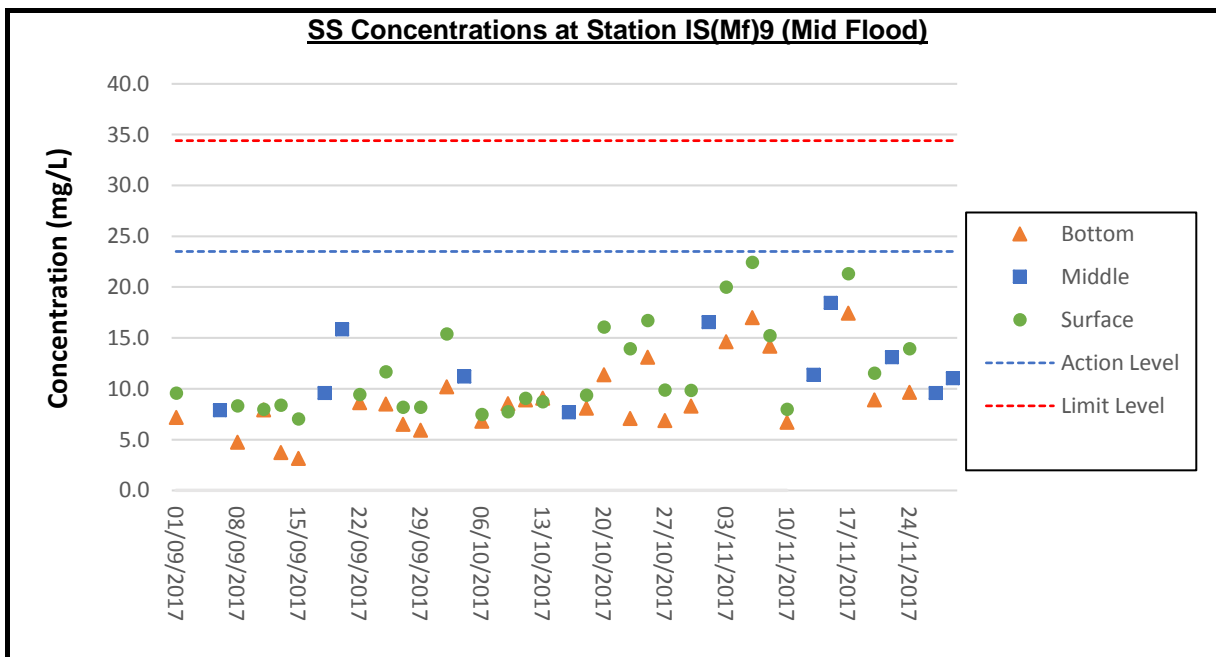
Remark: -The water quality monitoring before 1 September 2017 are conducted by Contract No. HY/2010/02 Hong Kong-Zhuhai-Macao Bridge HKBCF – Reclamation Works. Please refer the monitoring results for August 2017 in the published Monthly EM&A Report for Contract No. HY/2010/02.  
 - The water quality monitoring on 04 Sep 2017 was cancelled due to Typhoon Signal No.3



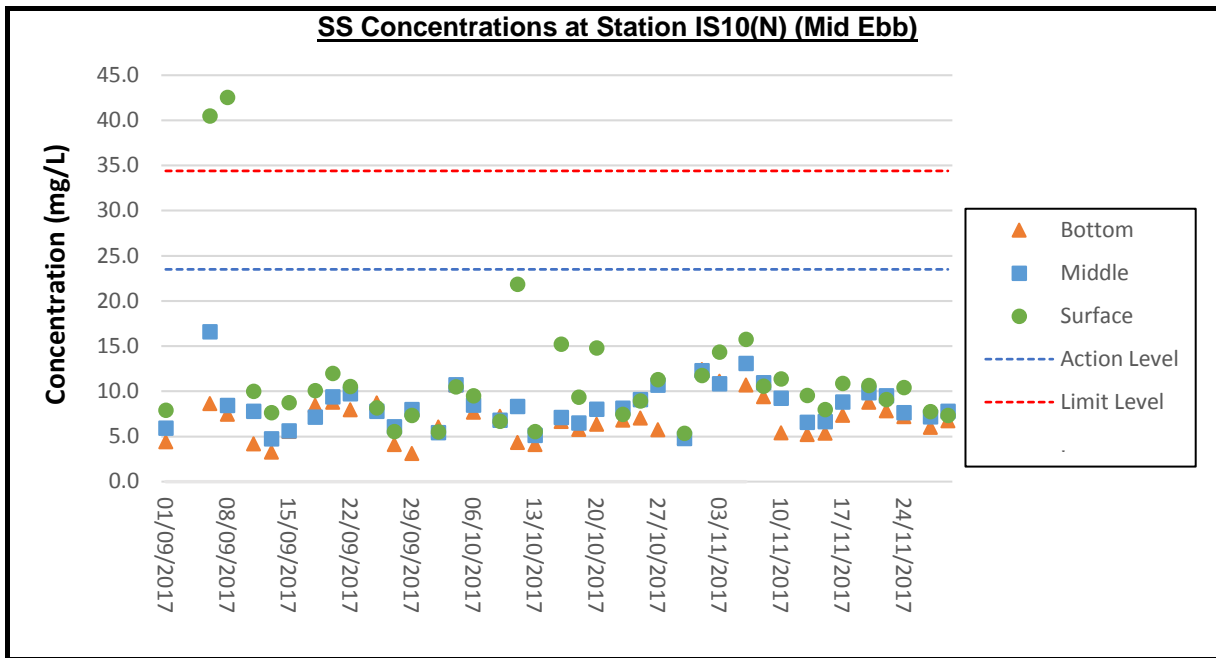
Remark: -The water quality monitoring before 1 September 2017 are conducted by Contract No. HY/2010/02 Hong Kong-Zhuhai-Macao Bridge HKBCF – Reclamation Works. Please refer the monitoring results for August 2017 in the published Monthly EM&A Report for Contract No. HY/2010/02.  
 - The water quality monitoring on 04 Sep 2017 was cancelled due to Typhoon Signal No.3



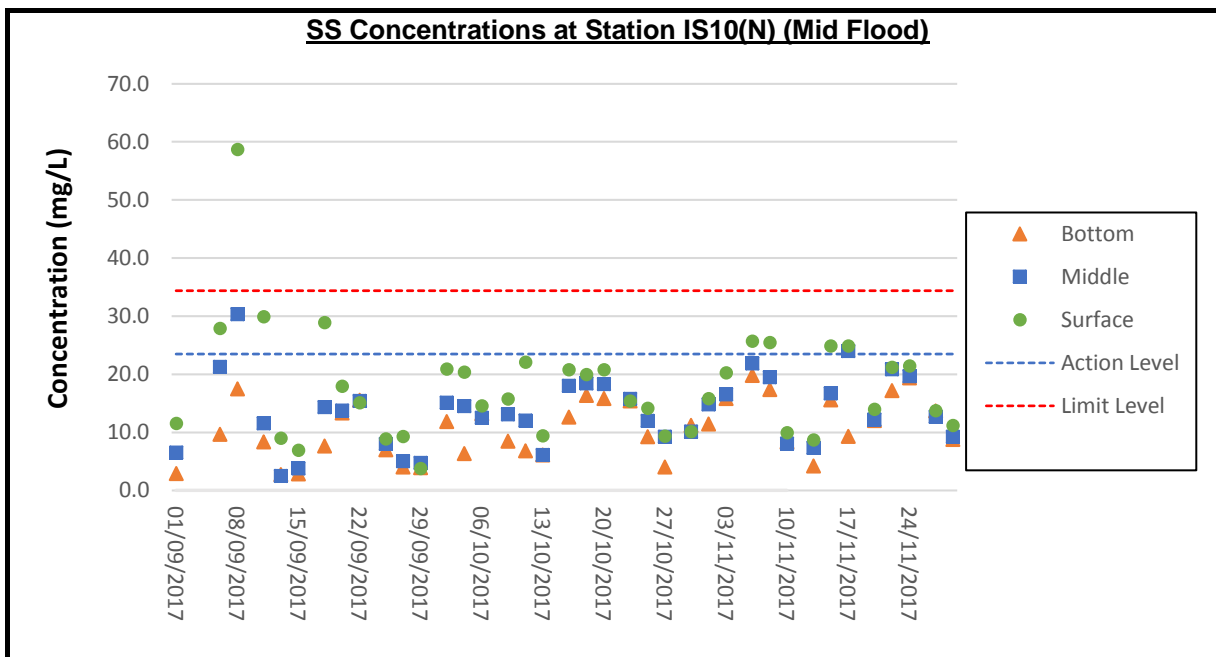
Remark: -The water quality monitoring before 1 September 2017 are conducted by Contract No. HY/2010/02 Hong Kong-Zhuhai-Macao Bridge HKBCF – Reclamation Works. Please refer the monitoring results for August 2017 in the published Monthly EM&A Report for Contract No. HY/2010/02.  
 - The water quality monitoring on 04 Sep 2017 was cancelled due to Typhoon Signal No.3



Remark: -The water quality monitoring before 1 September 2017 are conducted by Contract No. HY/2010/02 Hong Kong-Zhuhai-Macao Bridge HKBCF – Reclamation Works. Please refer the monitoring results for August 2017 in the published Monthly EM&A Report for Contract No. HY/2010/02.  
 - The water quality monitoring on 04 Sep 2017 was cancelled due to Typhoon Signal No.3

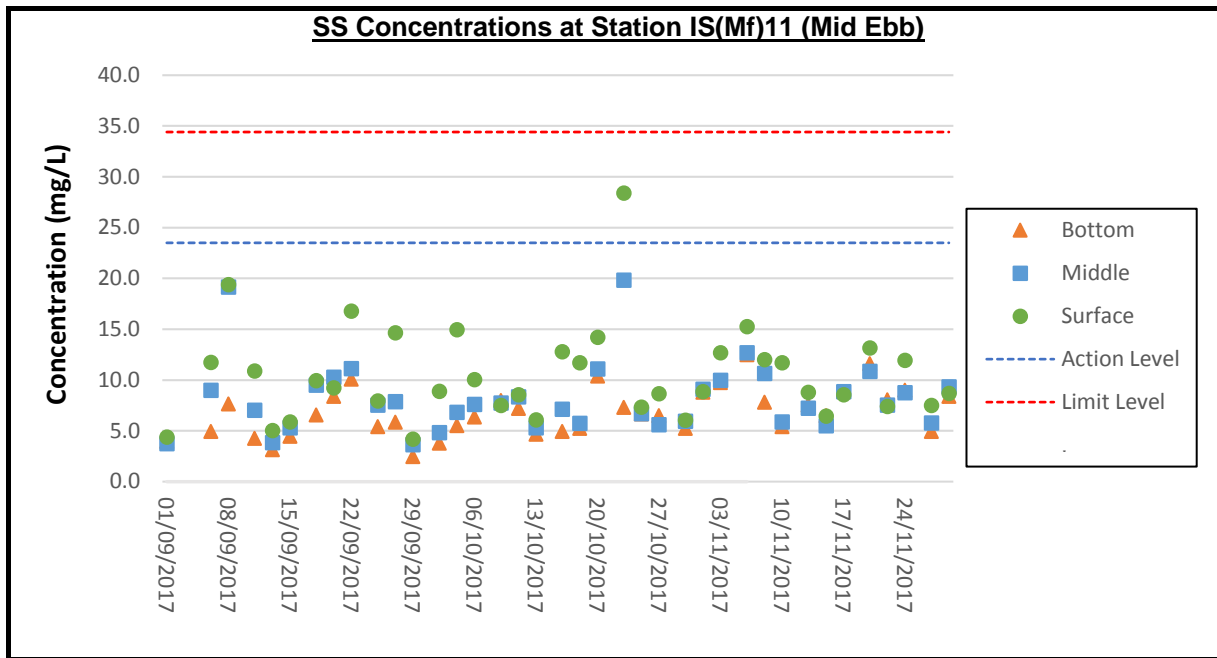


Remark: -The water quality monitoring before 1 September 2017 are conducted by Contract No. HY/2010/02 Hong Kong-Zhuhai-Macao Bridge HKBCF – Reclamation Works. Please refer the monitoring results for August 2017 in the published Monthly EM&A Report for Contract No. HY/2010/02.  
 - The water quality monitoring on 04 Sep 2017 was cancelled due to Typhoon Signal No.3

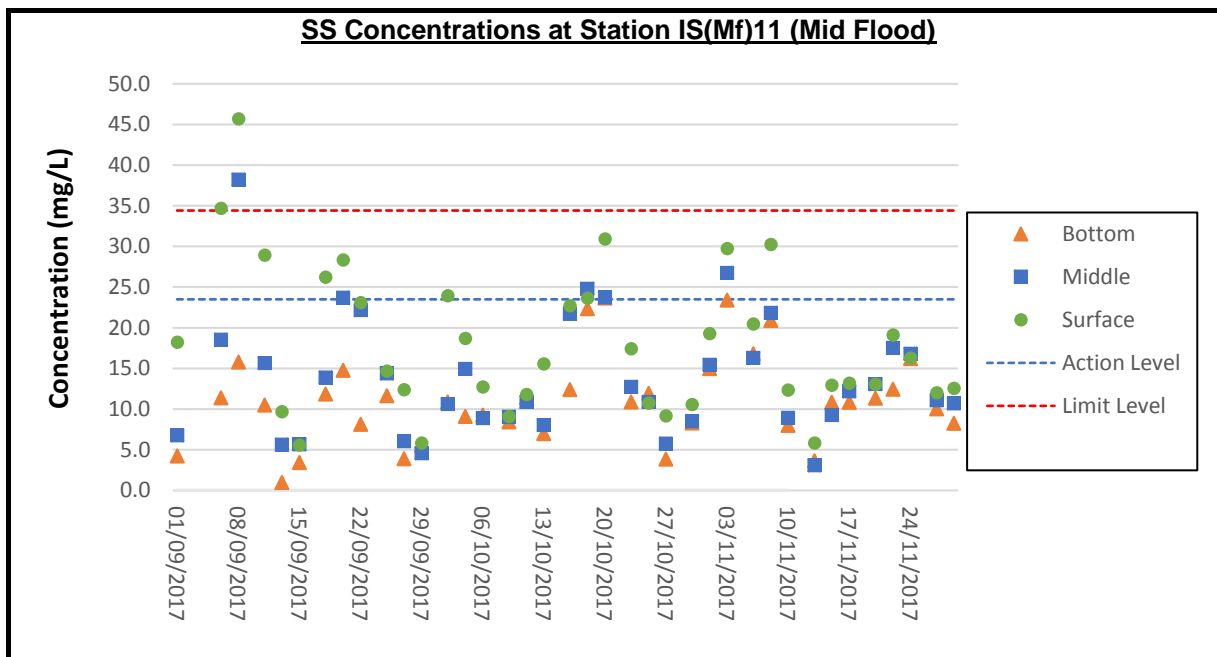


Remark: -The water quality monitoring before 1 September 2017 are conducted by Contract No. HY/2010/02 Hong Kong-Zhuhai-Macao Bridge HKBCF – Reclamation Works. Please refer the monitoring results for August 2017 in the published Monthly EM&A Report for Contract No. HY/2010/02.  
 - The water quality monitoring on 04 Sep 2017 was cancelled due to Typhoon Signal No.3

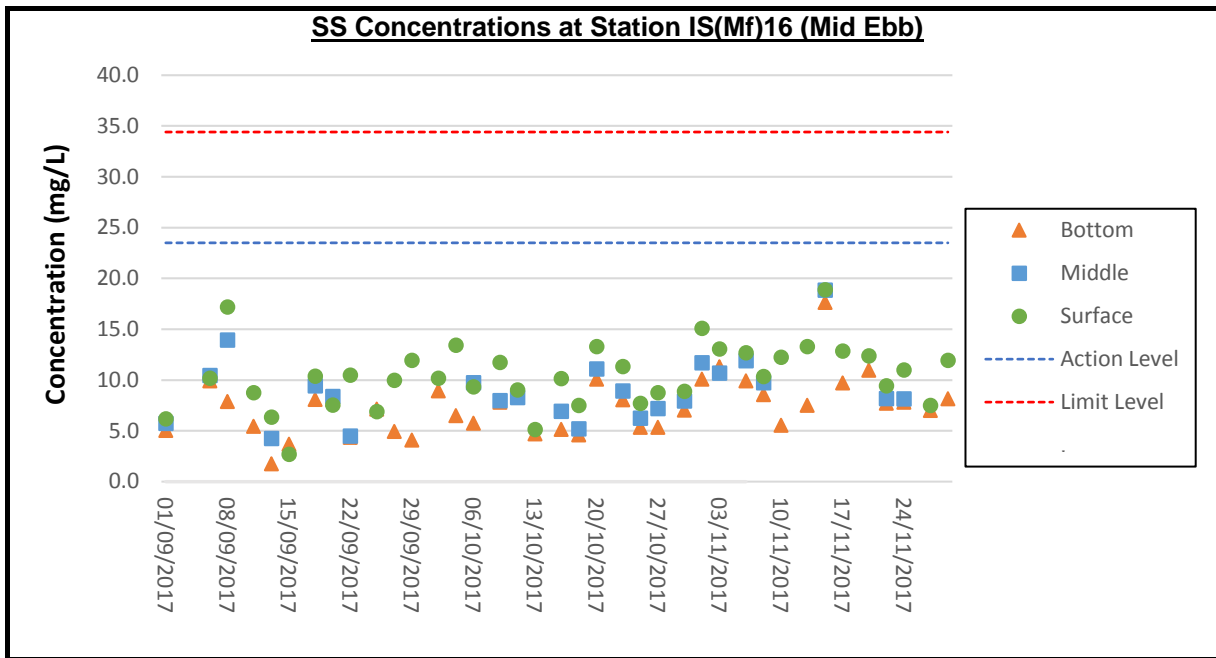




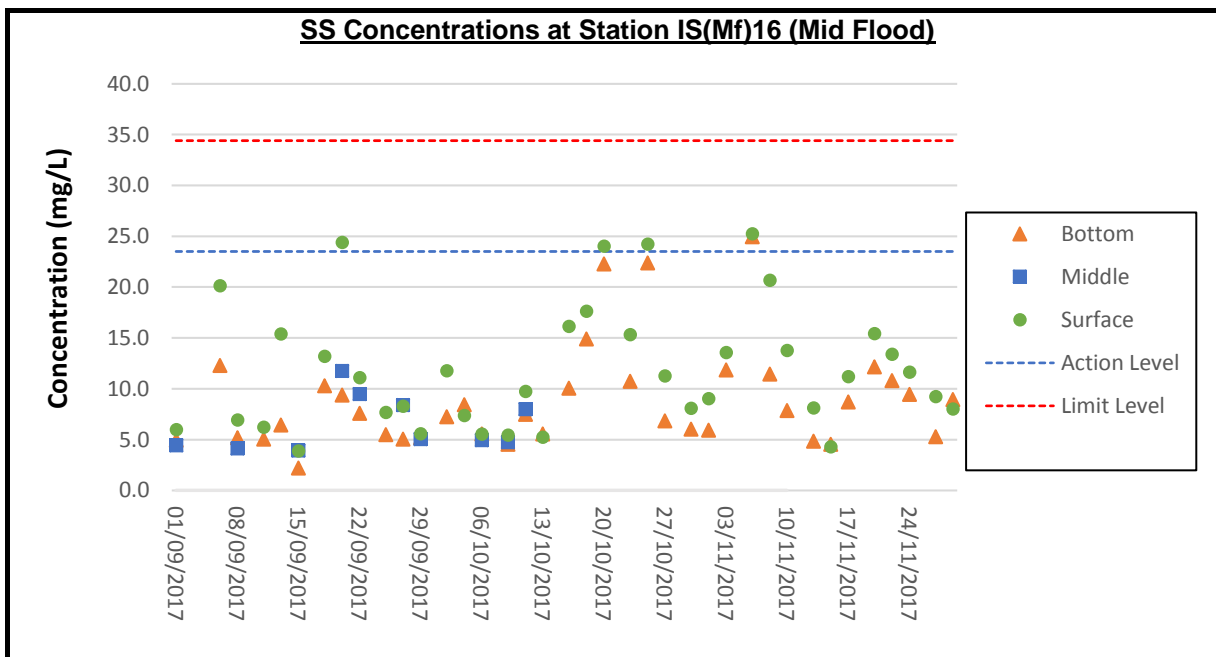
Remark: -The water quality monitoring before 1 September 2017 are conducted by Contract No. HY/2010/02 Hong Kong-Zhuhai-Macao Bridge HKBCF – Reclamation Works. Please refer the monitoring results for August 2017 in the published Monthly EM&A Report for Contract No. HY/2010/02.  
 - The water quality monitoring on 04 Sep 2017 was cancelled due to Typhoon Signal No.3



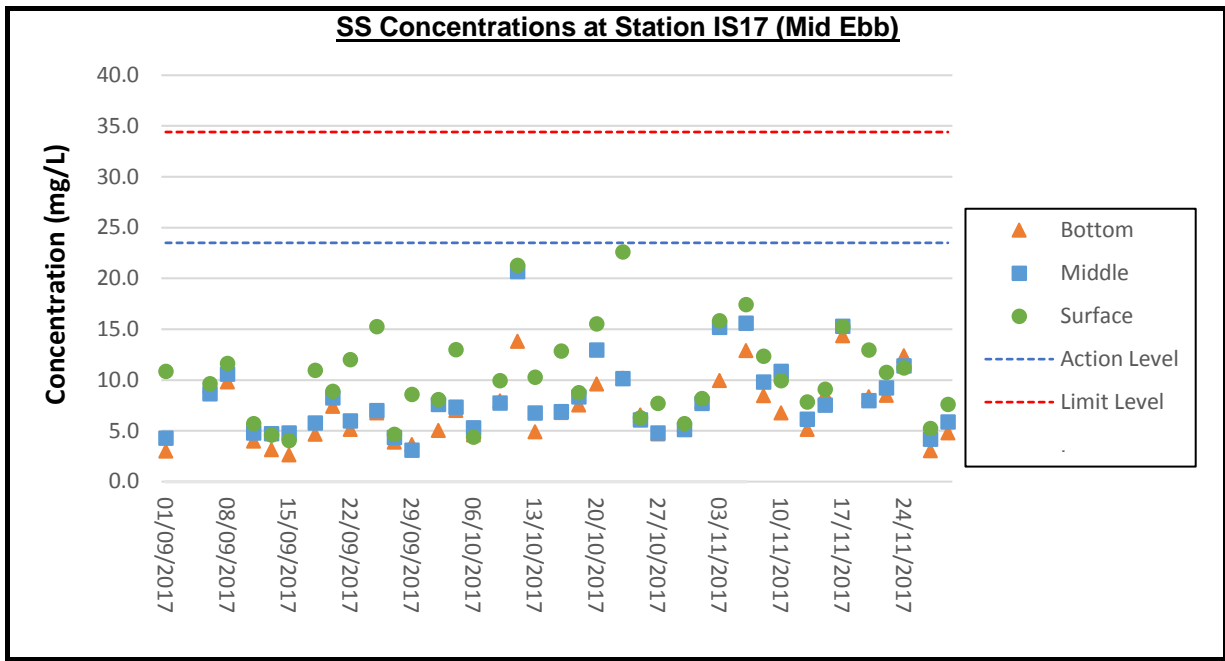
Remark: -The water quality monitoring before 1 September 2017 are conducted by Contract No. HY/2010/02 Hong Kong-Zhuhai-Macao Bridge HKBCF – Reclamation Works. Please refer the monitoring results for August 2017 in the published Monthly EM&A Report for Contract No. HY/2010/02.  
 - The water quality monitoring on 04 Sep 2017 was cancelled due to Typhoon Signal No.3



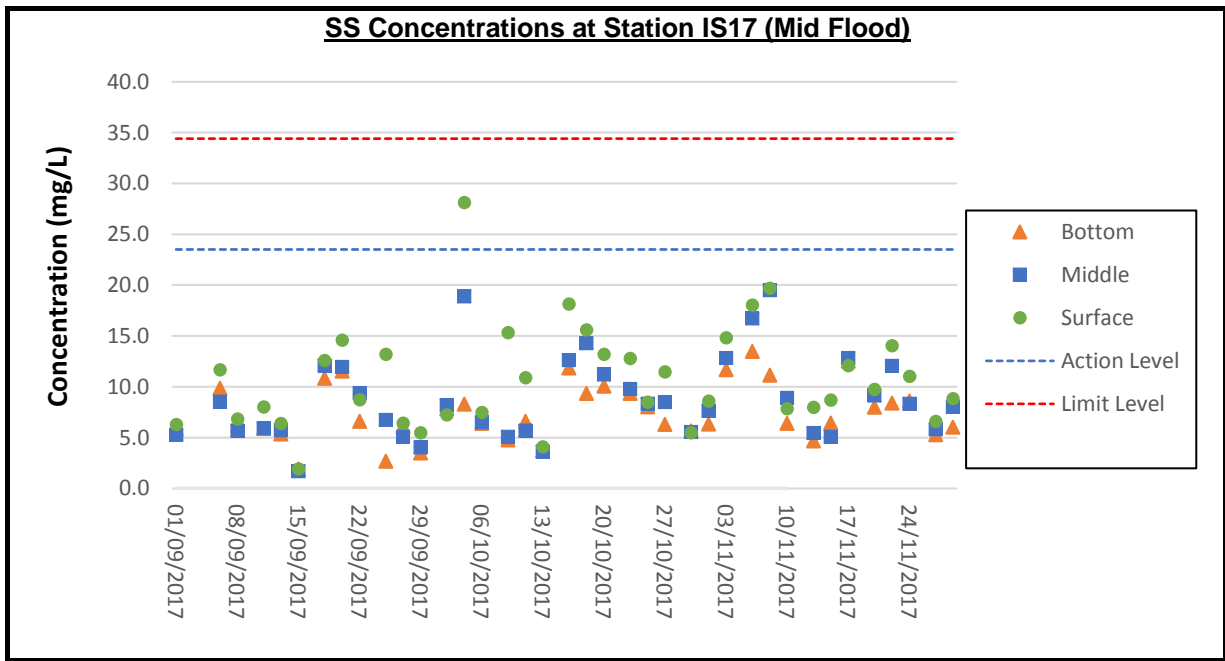
Remark: -The water quality monitoring before 1 September 2017 are conducted by Contract No. HY/2010/02 Hong Kong-Zhuhai-Macao Bridge HKBCF – Reclamation Works. Please refer the monitoring results for August 2017 in the published Monthly EM&A Report for Contract No. HY/2010/02.  
 - The water quality monitoring on 04 Sep 2017 was cancelled due to Typhoon Signal No.3



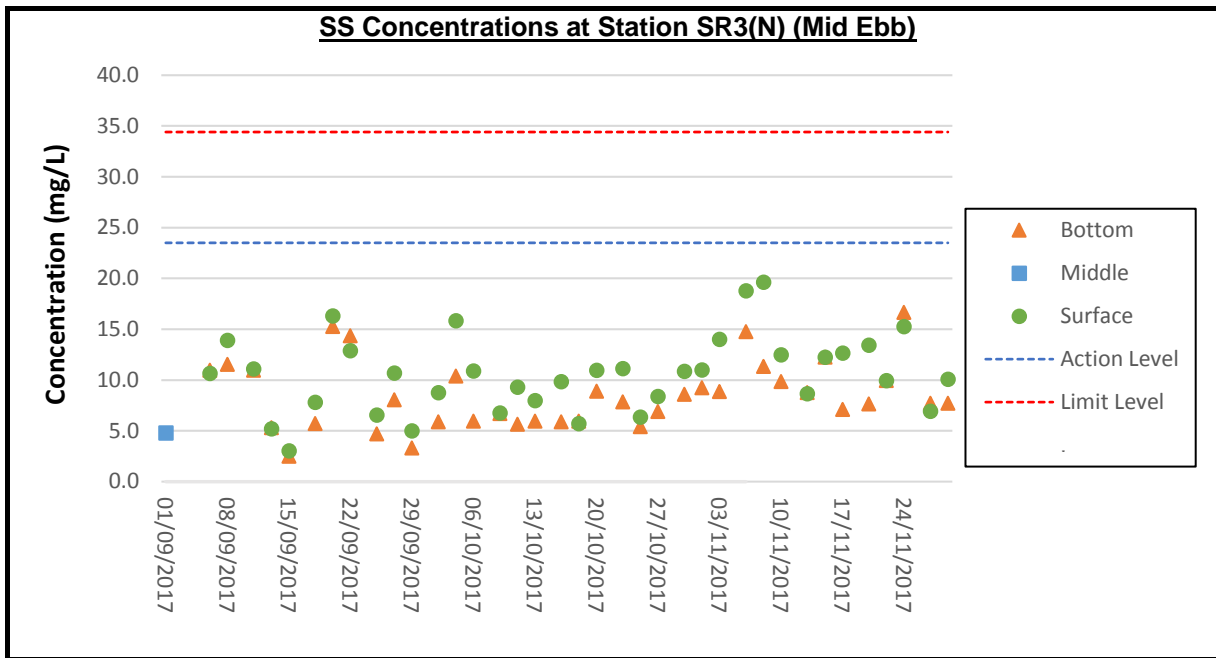
Remark: -The water quality monitoring before 1 September 2017 are conducted by Contract No. HY/2010/02 Hong Kong-Zhuhai-Macao Bridge HKBCF – Reclamation Works. Please refer the monitoring results for August 2017 in the published Monthly EM&A Report for Contract No. HY/2010/02.  
 - The water quality monitoring on 04 Sep 2017 was cancelled due to Typhoon Signal No.3



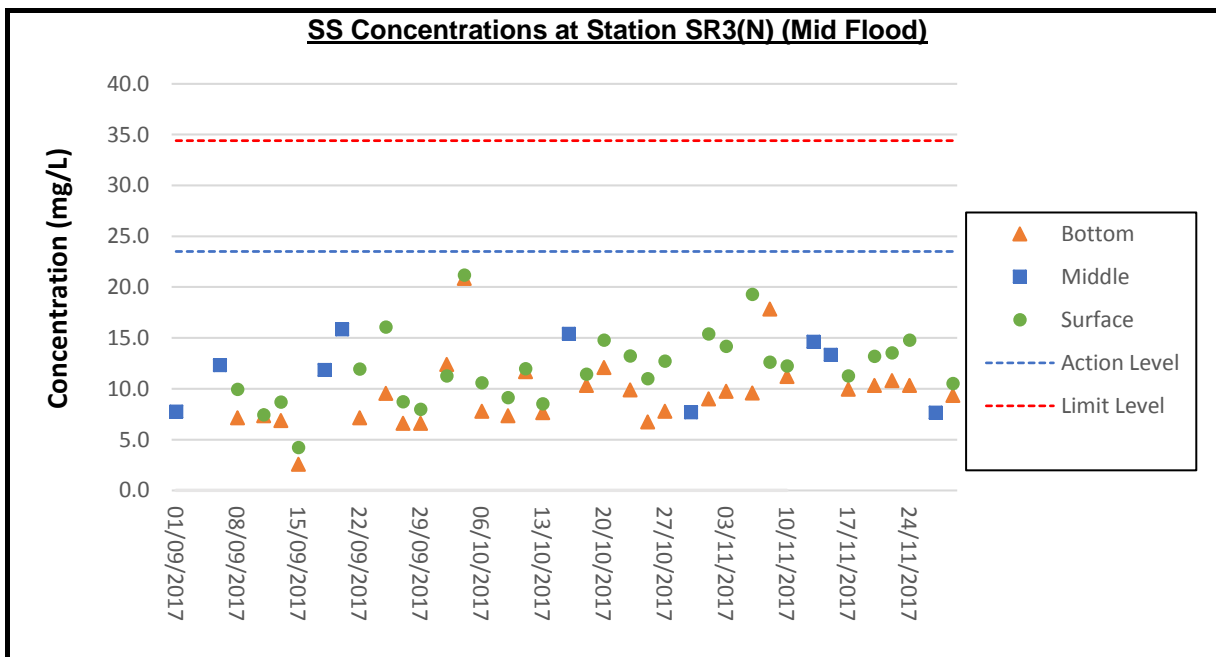
Remark: -The water quality monitoring before 1 September 2017 are conducted by Contract No. HY/2010/02 Hong Kong-Zhuhai-Macao Bridge HKBCF – Reclamation Works. Please refer the monitoring results for August 2017 in the published Monthly EM&A Report for Contract No. HY/2010/02.  
 - The water quality monitoring on 04 Sep 2017 was cancelled due to Typhoon Signal No.3



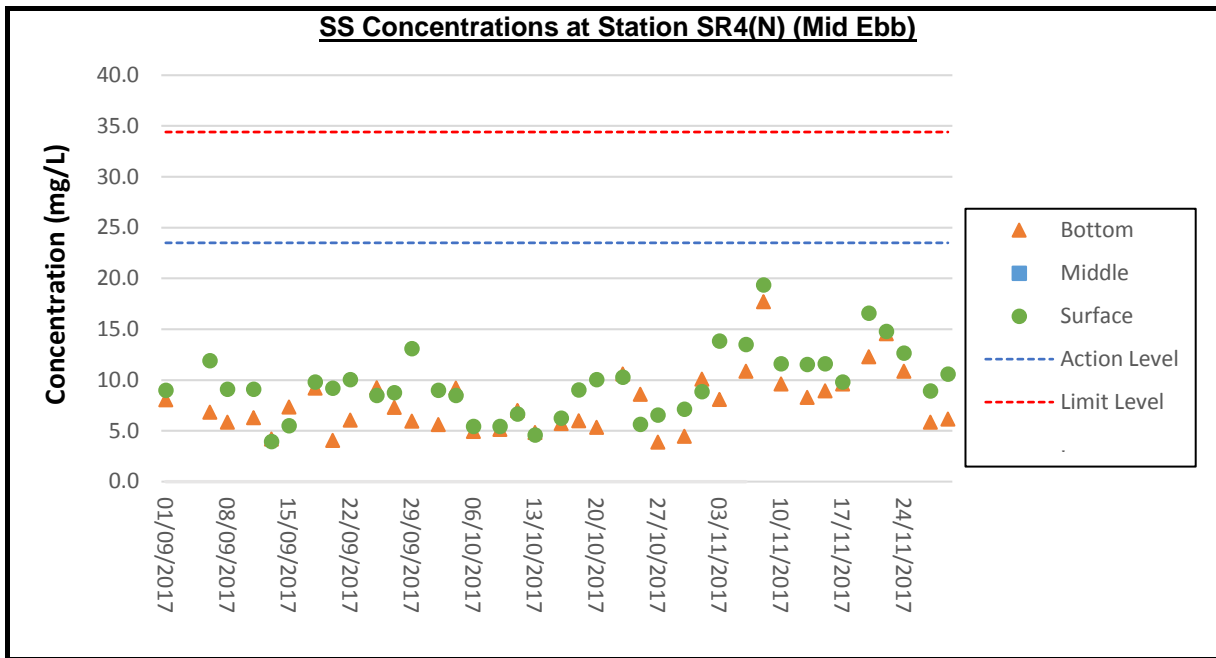
Remark: -The water quality monitoring before 1 September 2017 are conducted by Contract No. HY/2010/02 Hong Kong-Zhuhai-Macao Bridge HKBCF – Reclamation Works. Please refer the monitoring results for August 2017 in the published Monthly EM&A Report for Contract No. HY/2010/02.  
 - The water quality monitoring on 04 Sep 2017 was cancelled due to Typhoon Signal No.3



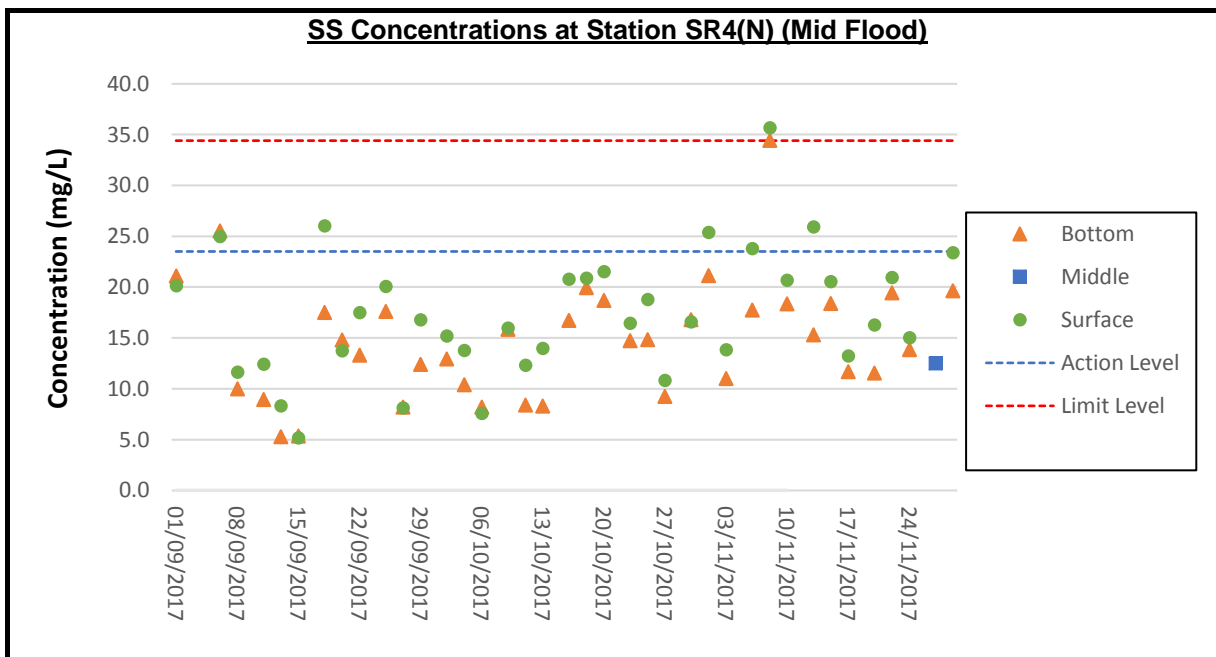
Remark: -The water quality monitoring before 1 September 2017 are conducted by Contract No. HY/2010/02 Hong Kong-Zhuhai-Macao Bridge HKBCF – Reclamation Works. Please refer the monitoring results for August 2017 in the published Monthly EM&A Report for Contract No. HY/2010/02.  
 - The water quality monitoring on 04 Sep 2017 was cancelled due to Typhoon Signal No.3



Remark: -The water quality monitoring before 1 September 2017 are conducted by Contract No. HY/2010/02 Hong Kong-Zhuhai-Macao Bridge HKBCF – Reclamation Works. Please refer the monitoring results for August 2017 in the published Monthly EM&A Report for Contract No. HY/2010/02.  
 - The water quality monitoring on 04 Sep 2017 was cancelled due to Typhoon Signal No.3

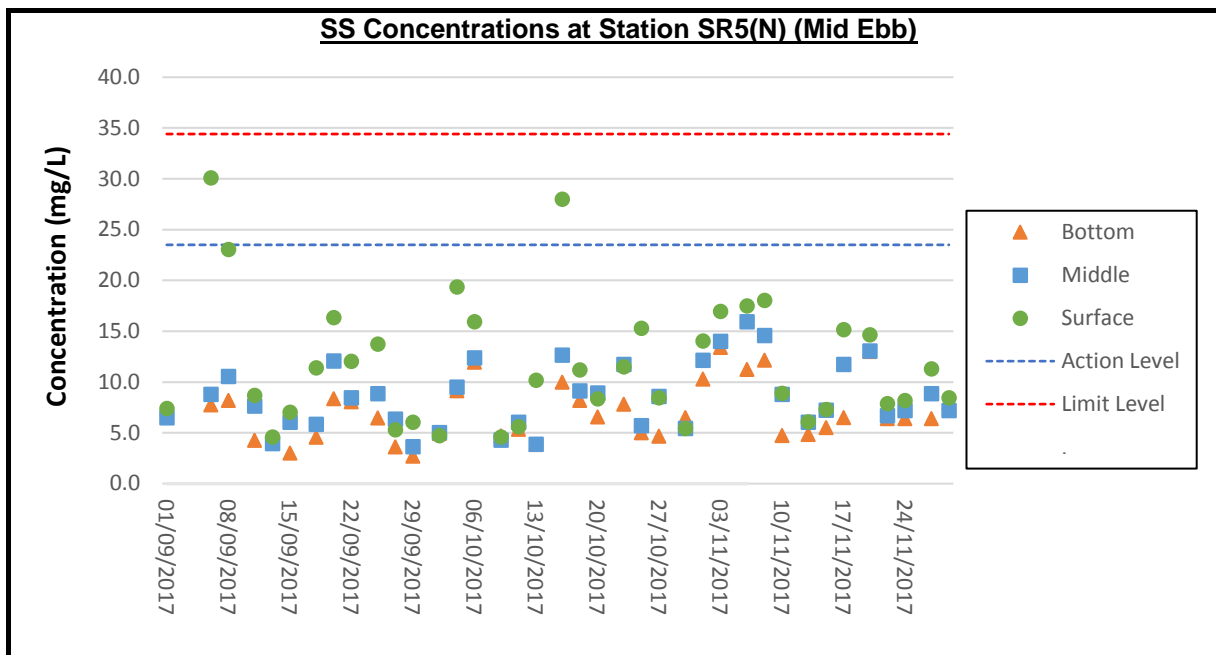


Remark: -The water quality monitoring before 1 September 2017 are conducted by Contract No. HY/2010/02 Hong Kong-Zhuhai-Macao Bridge HKBCF – Reclamation Works. Please refer the monitoring results for August 2017 in the published Monthly EM&A Report for Contract No. HY/2010/02.  
 - The water quality monitoring on 04 Sep 2017 was cancelled due to Typhoon Signal No.3

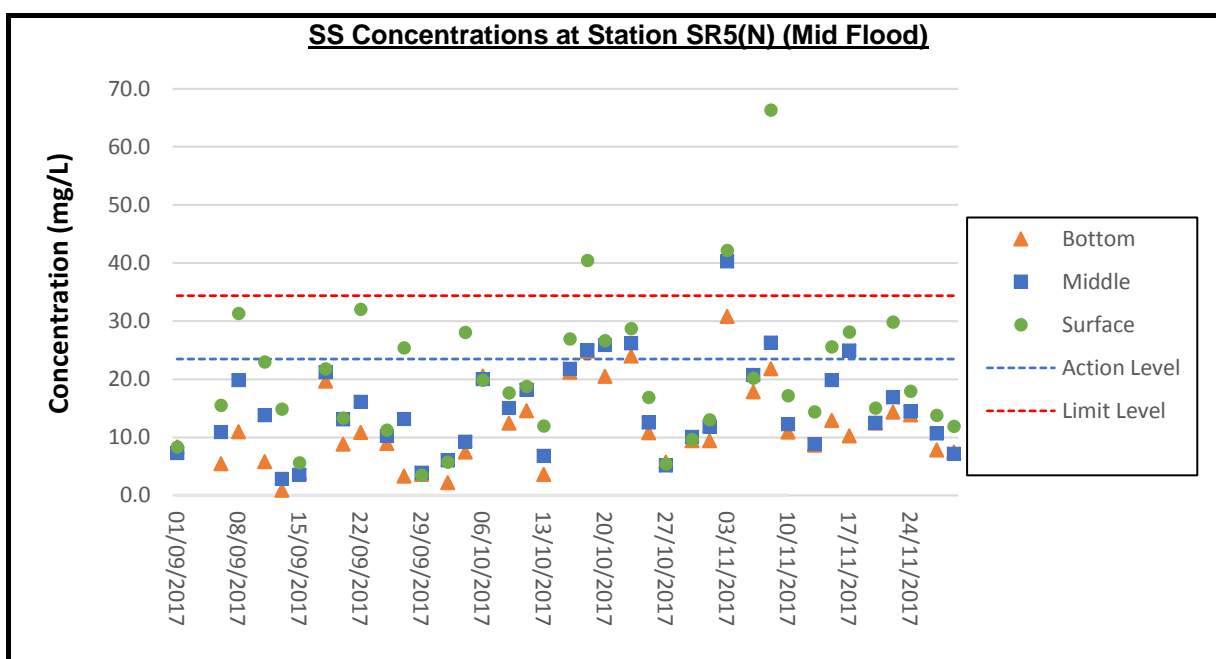


Remark: -The water quality monitoring before 1 September 2017 are conducted by Contract No. HY/2010/02 Hong Kong-Zhuhai-Macao Bridge HKBCF – Reclamation Works. Please refer the monitoring results for August 2017 in the published Monthly EM&A Report for Contract No. HY/2010/02.  
 - The water quality monitoring on 04 Sep 2017 was cancelled due to Typhoon Signal No.3

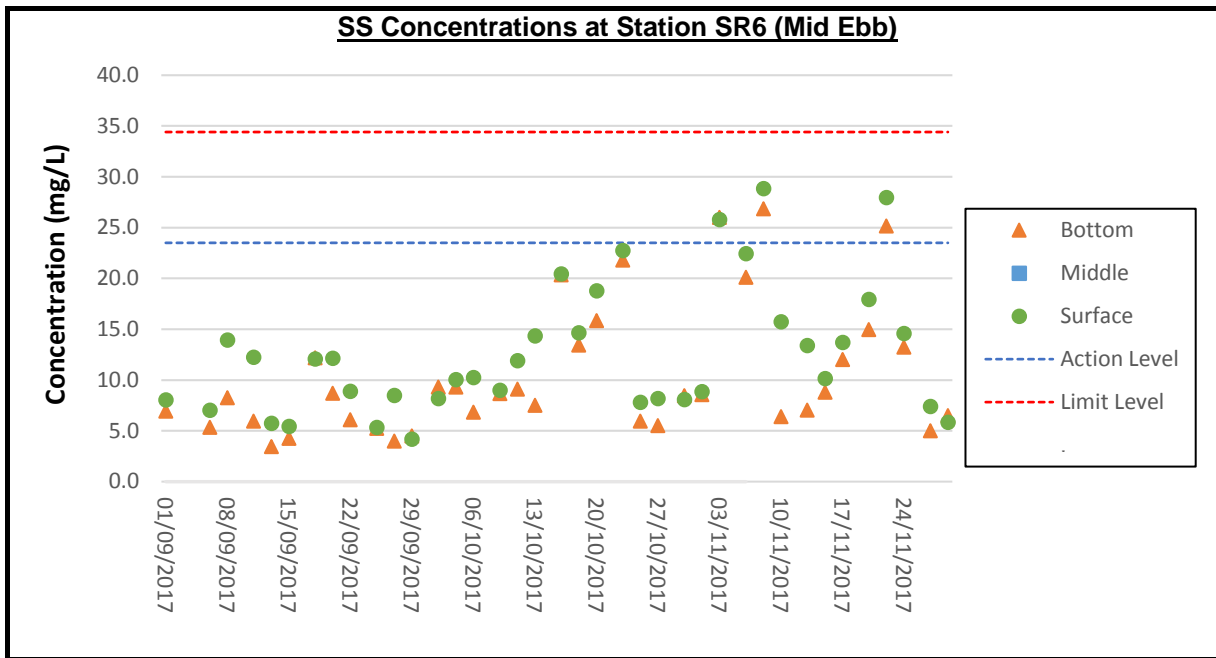




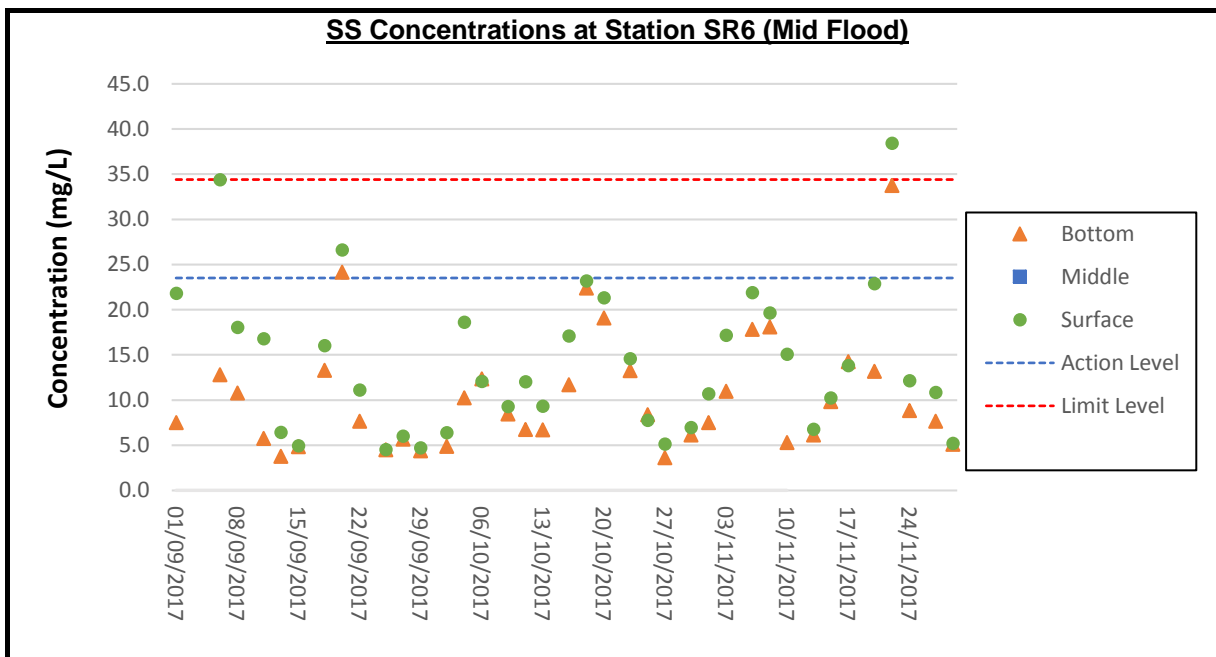
Remark: -The water quality monitoring before 1 September 2017 are conducted by Contract No. HY/2010/02 Hong Kong-Zhuhai-Macao Bridge HKBCF – Reclamation Works. Please refer the monitoring results for August 2017 in the published Monthly EM&A Report for Contract No. HY/2010/02.  
 - The water quality monitoring on 04 Sep 2017 was cancelled due to Typhoon Signal No.3



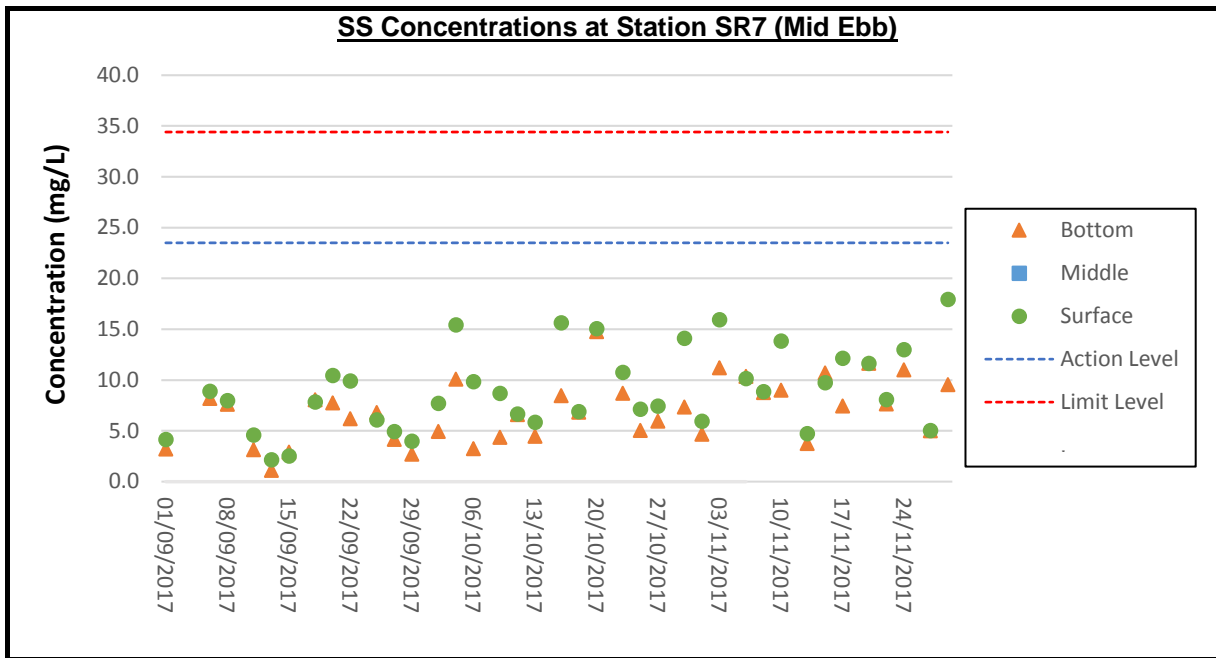
Remark: -The water quality monitoring before 1 September 2017 are conducted by Contract No. HY/2010/02 Hong Kong-Zhuhai-Macao Bridge HKBCF – Reclamation Works. Please refer the monitoring results for August 2017 in the published Monthly EM&A Report for Contract No. HY/2010/02.  
 - The water quality monitoring on 04 Sep 2017 was cancelled due to Typhoon Signal No.3



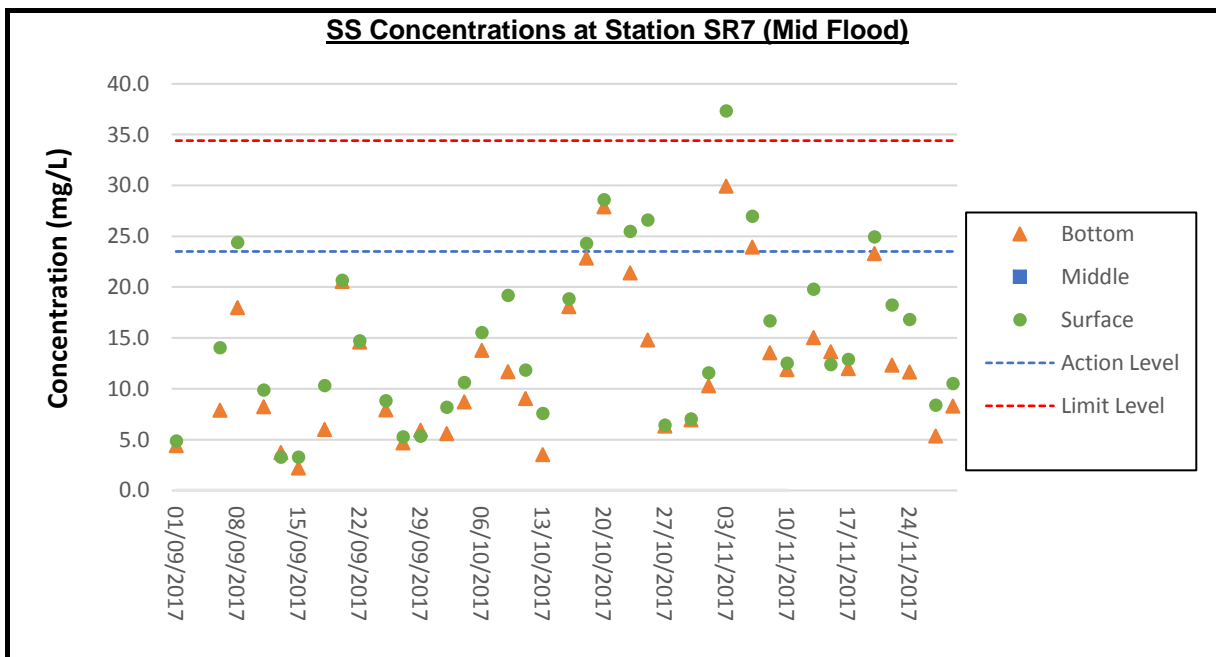
Remark: -The water quality monitoring before 1 September 2017 are conducted by Contract No. HY/2010/02 Hong Kong-Zhuhai-Macao Bridge HKBCF – Reclamation Works. Please refer the monitoring results for August 2017 in the published Monthly EM&A Report for Contract No. HY/2010/02.  
 - The water quality monitoring on 04 Sep 2017 was cancelled due to Typhoon Signal No.3



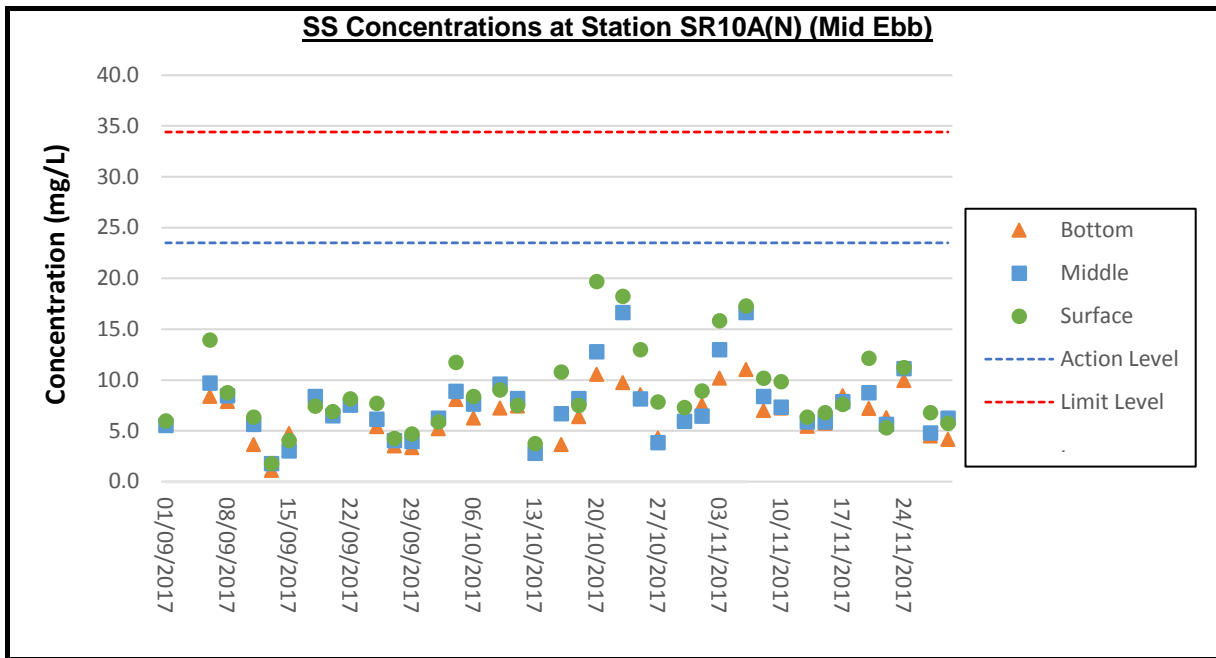
Remark: -The water quality monitoring before 1 September 2017 are conducted by Contract No. HY/2010/02 Hong Kong-Zhuhai-Macao Bridge HKBCF – Reclamation Works. Please refer the monitoring results for August 2017 in the published Monthly EM&A Report for Contract No. HY/2010/02.  
 - The water quality monitoring on 04 Sep 2017 was cancelled due to Typhoon Signal No.3



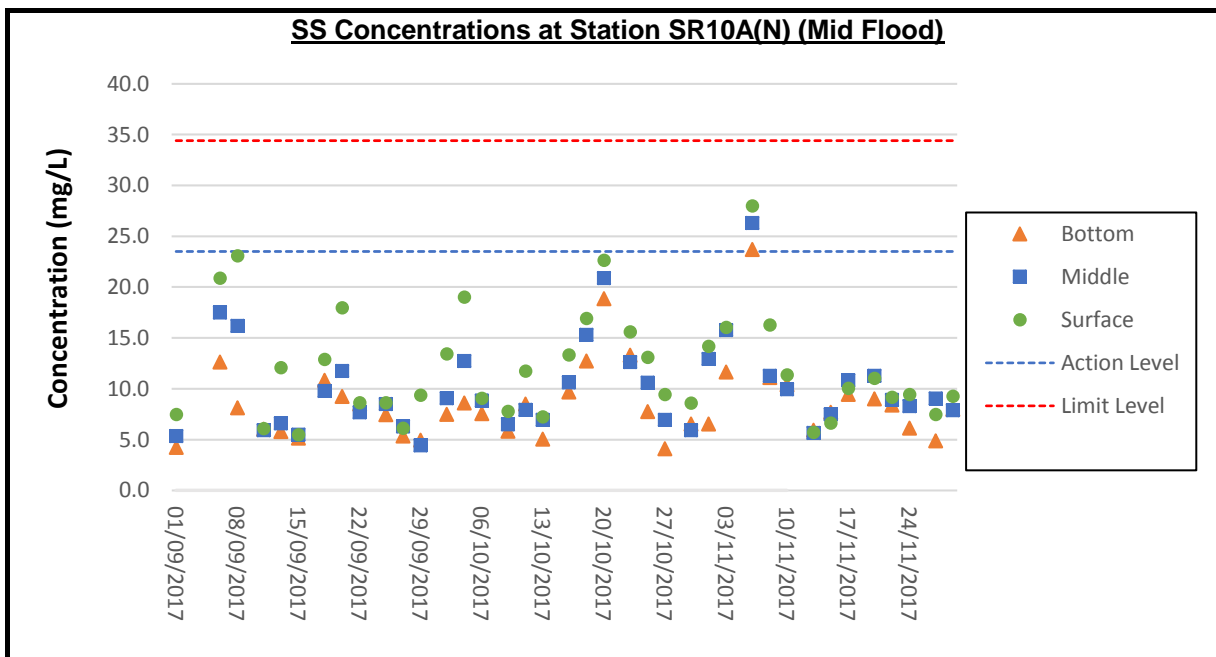
Remark: -The water quality monitoring before 1 September 2017 are conducted by Contract No. HY/2010/02 Hong Kong-Zhuhai-Macao Bridge HKBCF – Reclamation Works. Please refer the monitoring results for August 2017 in the published Monthly EM&A Report for Contract No. HY/2010/02.  
 - The water quality monitoring on 04 Sep 2017 was cancelled due to Typhoon Signal No.3



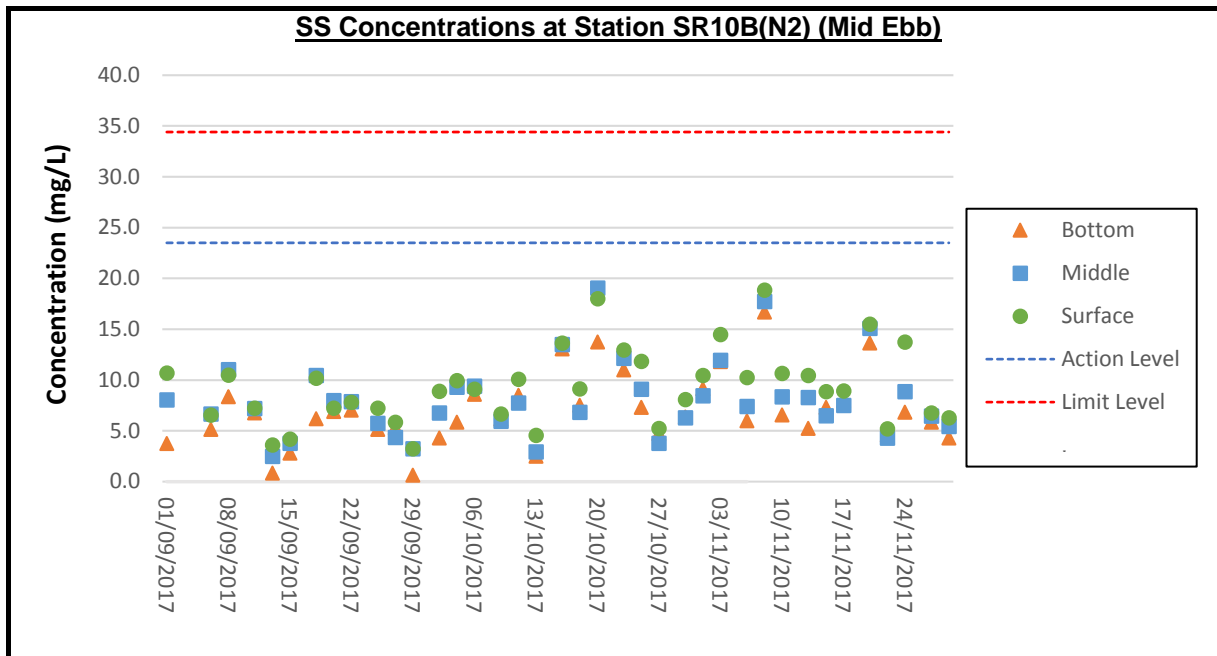
Remark: -The water quality monitoring before 1 September 2017 are conducted by Contract No. HY/2010/02 Hong Kong-Zhuhai-Macao Bridge HKBCF – Reclamation Works. Please refer the monitoring results for August 2017 in the published Monthly EM&A Report for Contract No. HY/2010/02.  
 - The water quality monitoring on 04 Sep 2017 was cancelled due to Typhoon Signal No.3



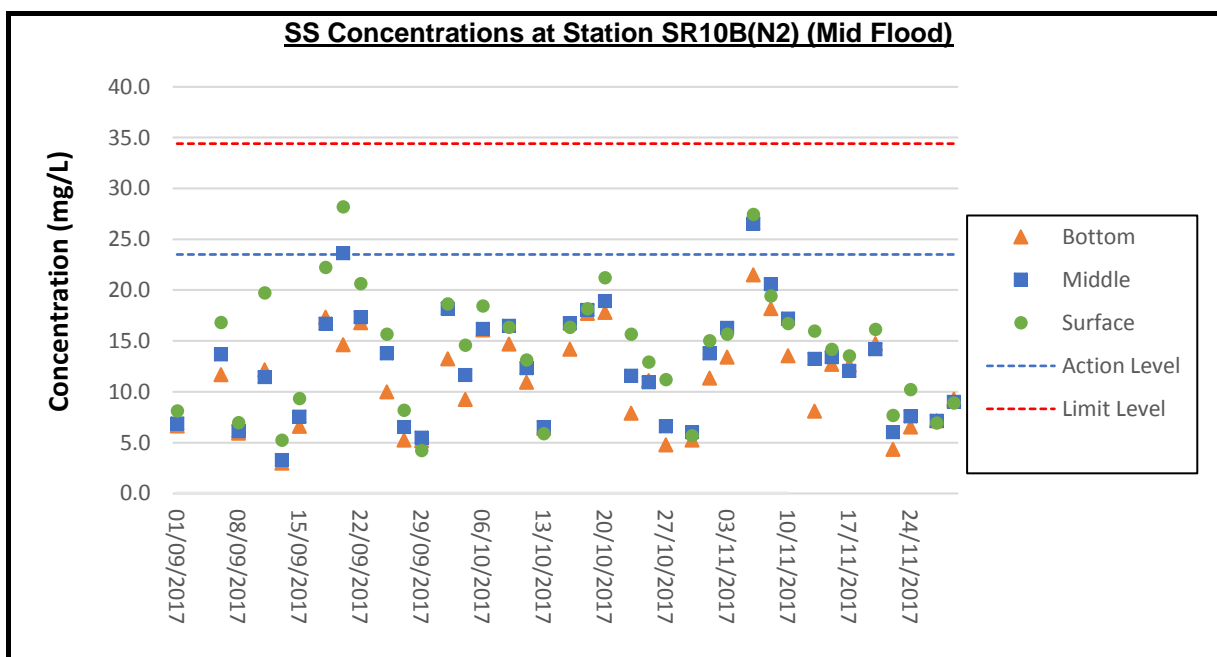
Remark: -The water quality monitoring before 1 September 2017 are conducted by Contract No. HY/2010/02 Hong Kong-Zhuhai-Macao Bridge HKBCF – Reclamation Works. Please refer the monitoring results for August 2017 in the published Monthly EM&A Report for Contract No. HY/2010/02.  
 - The water quality monitoring on 04 Sep 2017 was cancelled due to Typhoon Signal No.3



Remark: -The water quality monitoring before 1 September 2017 are conducted by Contract No. HY/2010/02 Hong Kong-Zhuhai-Macao Bridge HKBCF – Reclamation Works. Please refer the monitoring results for August 2017 in the published Monthly EM&A Report for Contract No. HY/2010/02.  
 - The water quality monitoring on 04 Sep 2017 was cancelled due to Typhoon Signal No.3

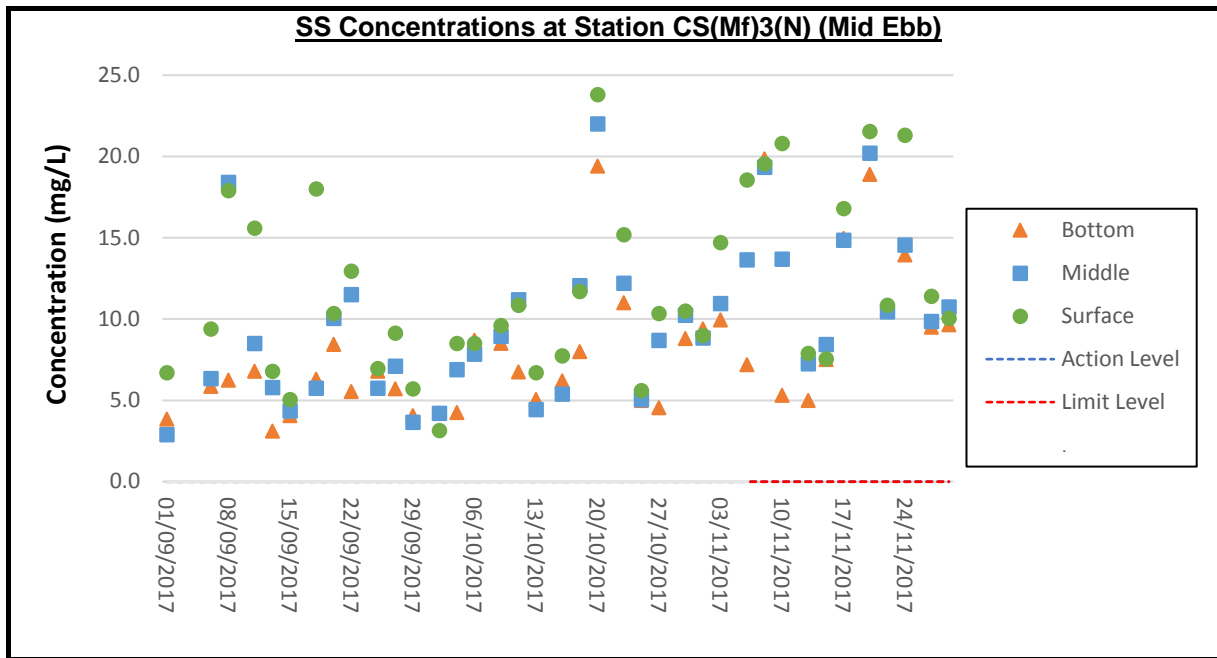


Remark: -The water quality monitoring before 1 September 2017 are conducted by Contract No. HY/2010/02 Hong Kong-Zhuhai-Macao Bridge HKBCF – Reclamation Works. Please refer the monitoring results for August 2017 in the published Monthly EM&A Report for Contract No. HY/2010/02.  
 - The water quality monitoring on 04 Sep 2017 was cancelled due to Typhoon Signal No.3

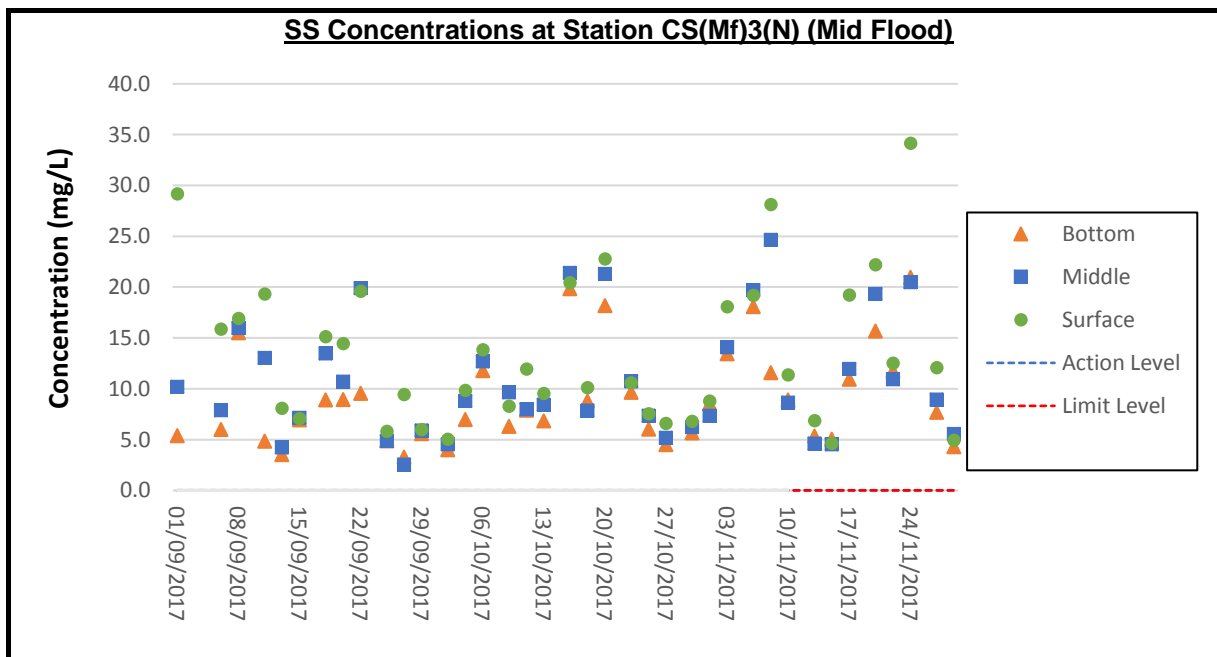


Remark: -The water quality monitoring before 1 September 2017 are conducted by Contract No. HY/2010/02 Hong Kong-Zhuhai-Macao Bridge HKBCF – Reclamation Works. Please refer the monitoring results for August 2017 in the published Monthly EM&A Report for Contract No. HY/2010/02.  
 - The water quality monitoring on 04 Sep 2017 was cancelled due to Typhoon Signal No.3

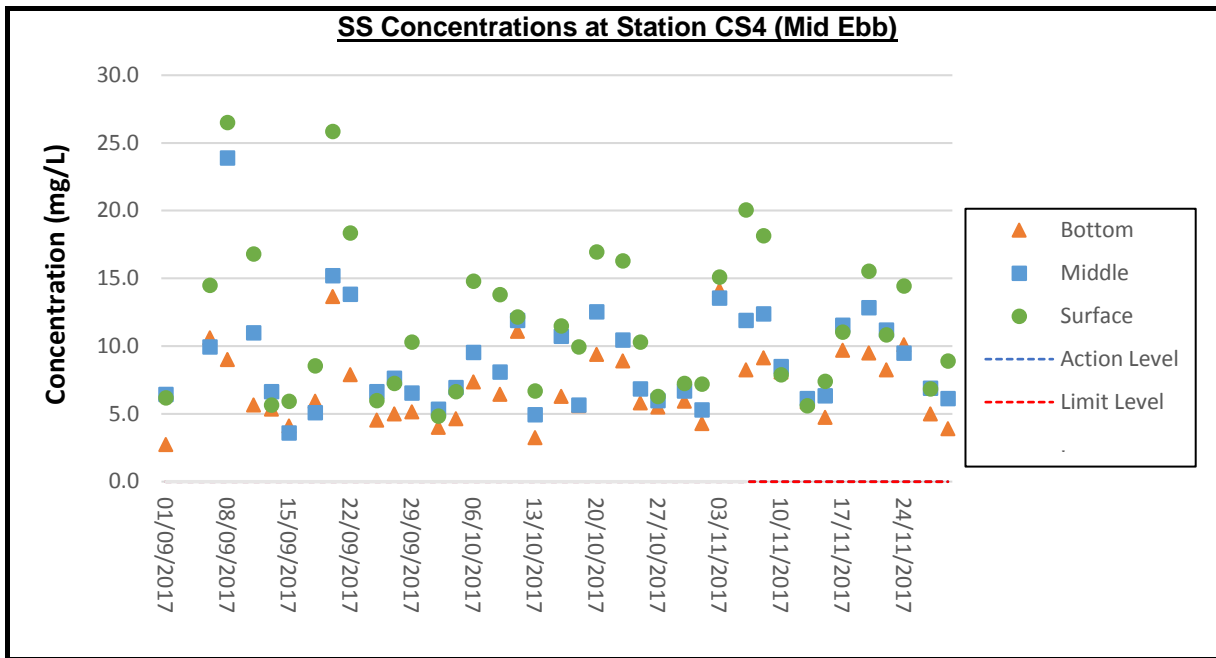




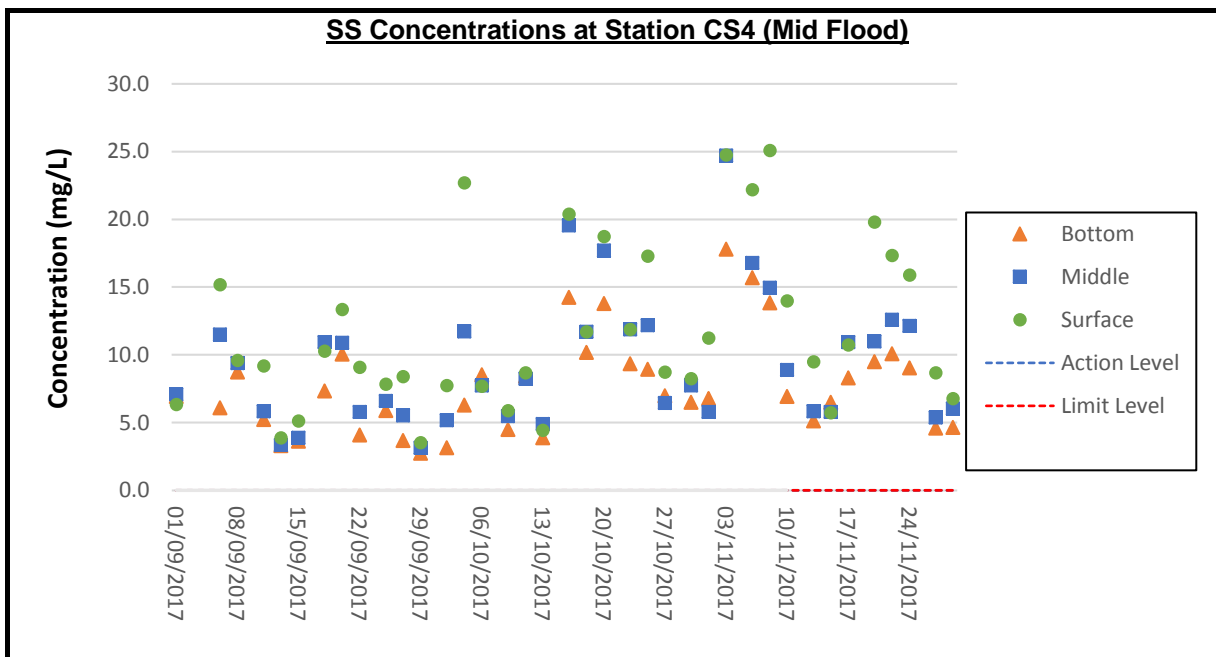
Remark: -The water quality monitoring before 1 September 2017 are conducted by Contract No. HY/2010/02 Hong Kong-Zhuhai-Macao Bridge HKBCF – Reclamation Works. Please refer the monitoring results for August 2017 in the published Monthly EM&A Report for Contract No. HY/2010/02.  
 - The water quality monitoring on 04 Sep 2017 was cancelled due to Typhoon Signal No.3



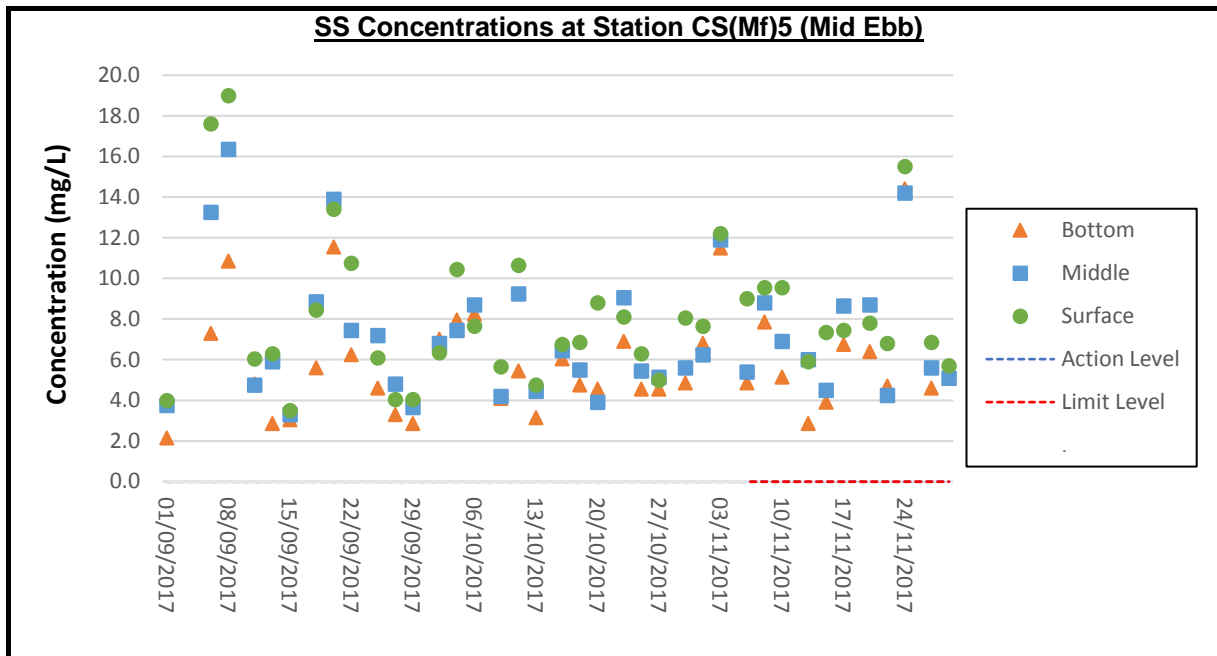
Remark: -The water quality monitoring before 1 September 2017 are conducted by Contract No. HY/2010/02 Hong Kong-Zhuhai-Macao Bridge HKBCF – Reclamation Works. Please refer the monitoring results for August 2017 in the published Monthly EM&A Report for Contract No. HY/2010/02.  
 - The water quality monitoring on 04 Sep 2017 was cancelled due to Typhoon Signal No.3



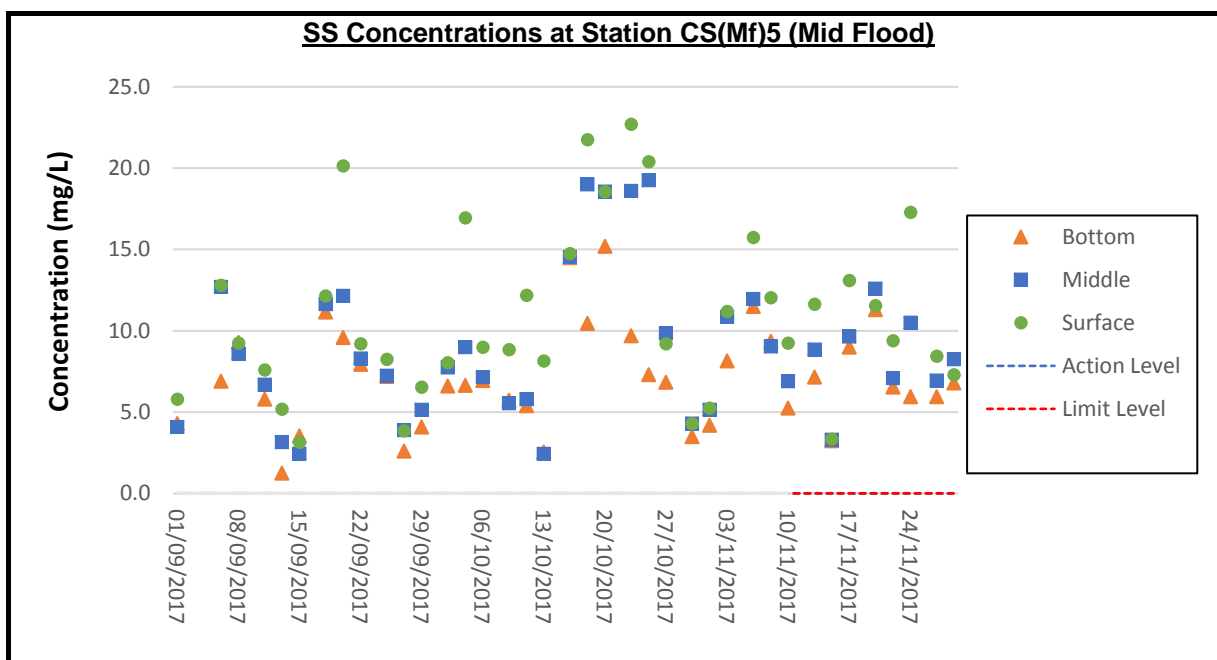
Remark: -The water quality monitoring before 1 September 2017 are conducted by Contract No. HY/2010/02 Hong Kong-Zhuhai-Macao Bridge HKBCF – Reclamation Works. Please refer the monitoring results for August 2017 in the published Monthly EM&A Report for Contract No. HY/2010/02.  
 - The water quality monitoring on 04 Sep 2017 was cancelled due to Typhoon Signal No.3



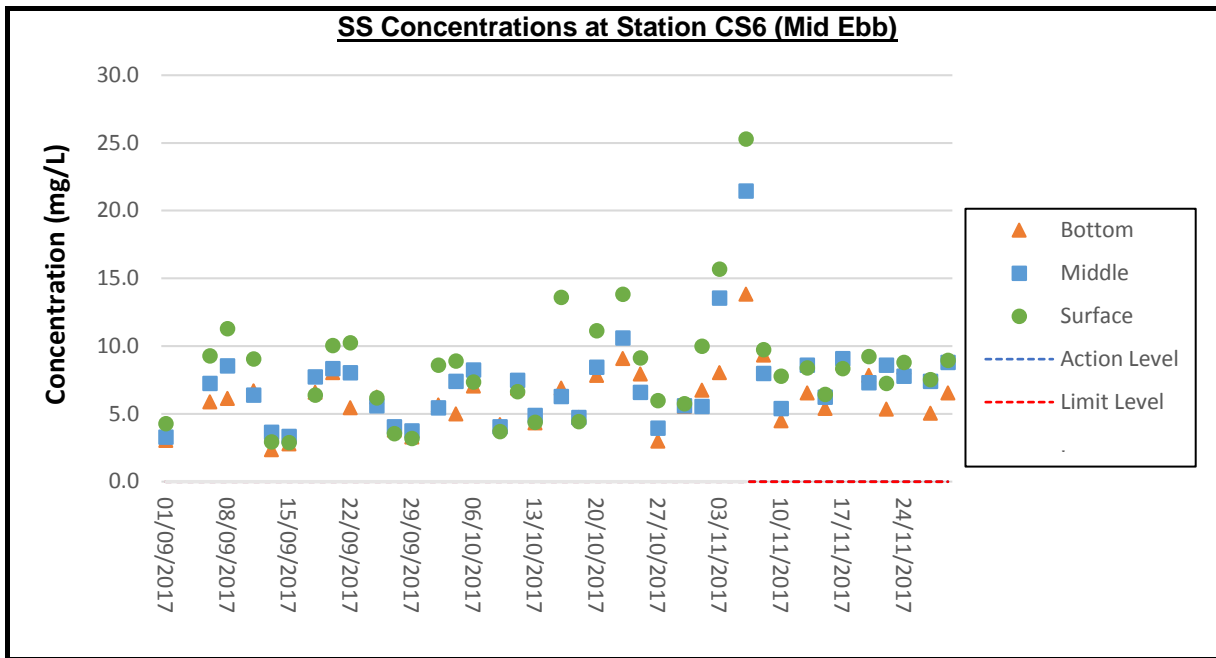
Remark: -The water quality monitoring before 1 September 2017 are conducted by Contract No. HY/2010/02 Hong Kong-Zhuhai-Macao Bridge HKBCF – Reclamation Works. Please refer the monitoring results for August 2017 in the published Monthly EM&A Report for Contract No. HY/2010/02.  
 - The water quality monitoring on 04 Sep 2017 was cancelled due to Typhoon Signal No.3



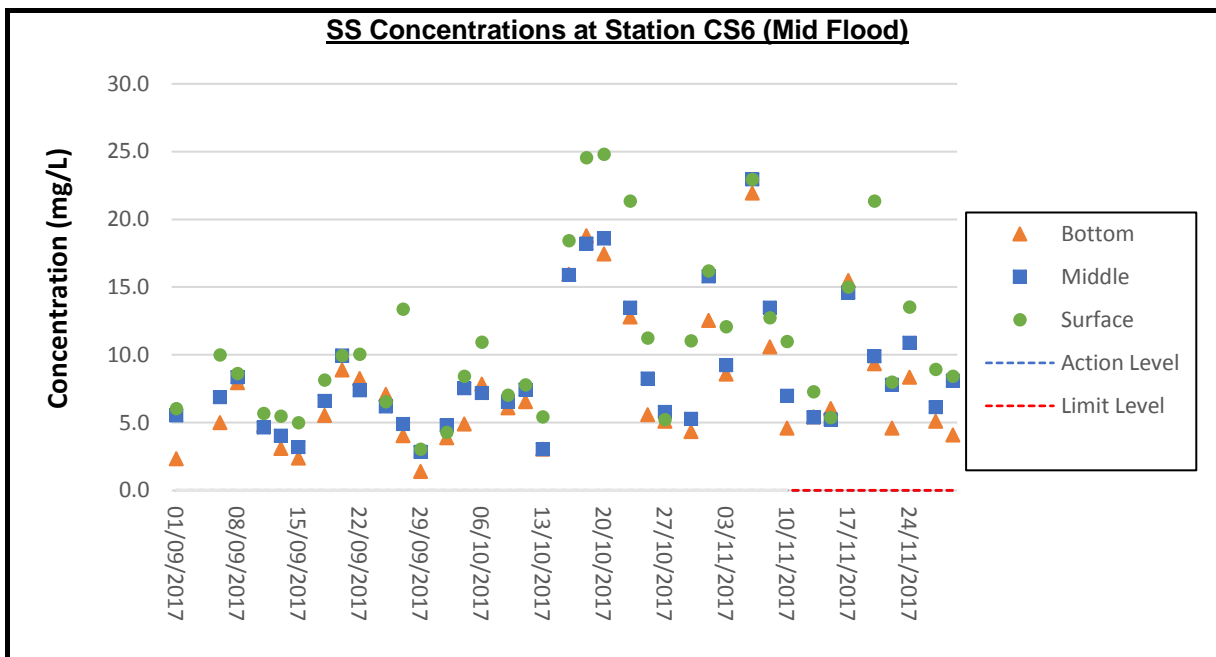
Remark: -The water quality monitoring before 1 September 2017 are conducted by Contract No. HY/2010/02 Hong Kong-Zhuhai-Macao Bridge HKBCF – Reclamation Works. Please refer the monitoring results for August 2017 in the published Monthly EM&A Report for Contract No. HY/2010/02.  
 - The water quality monitoring on 04 Sep 2017 was cancelled due to Typhoon Signal No.3



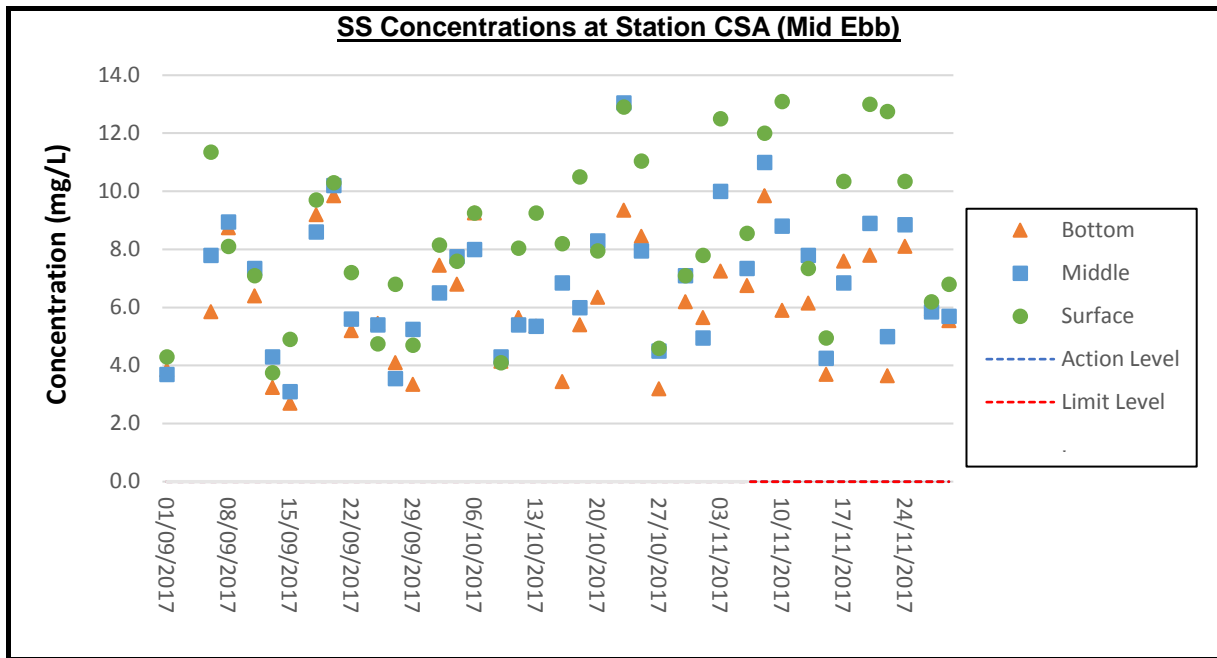
Remark: -The water quality monitoring before 1 September 2017 are conducted by Contract No. HY/2010/02 Hong Kong-Zhuhai-Macao Bridge HKBCF – Reclamation Works. Please refer the monitoring results for August 2017 in the published Monthly EM&A Report for Contract No. HY/2010/02.  
 - The water quality monitoring on 04 Sep 2017 was cancelled due to Typhoon Signal No.3



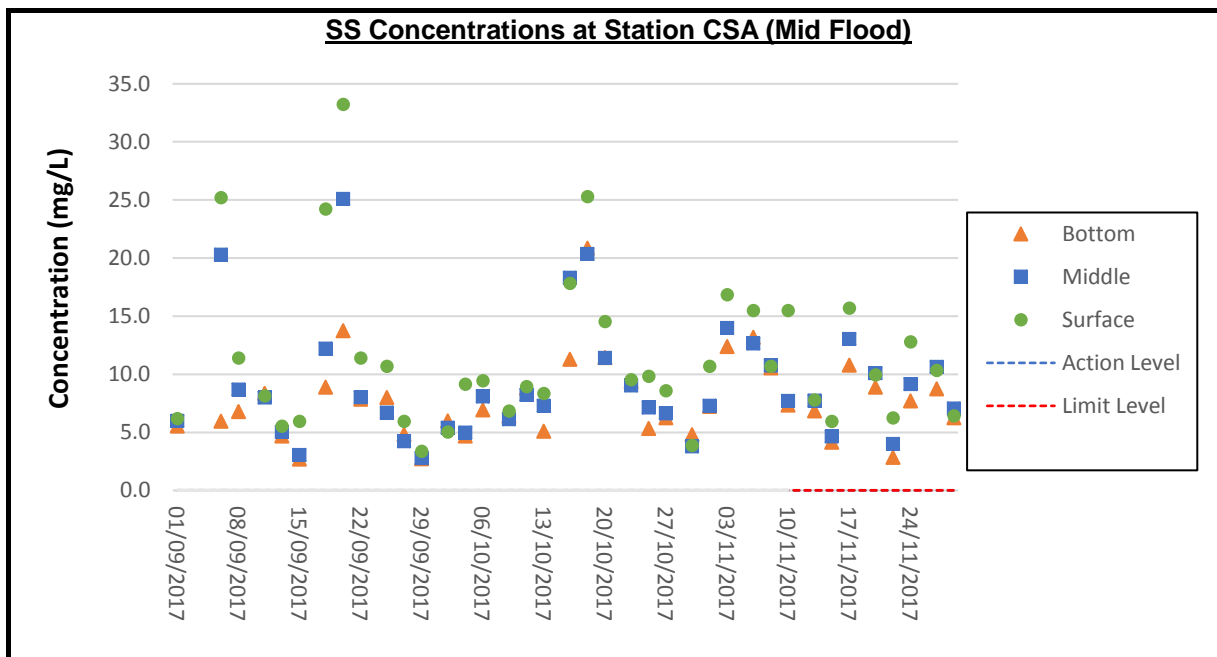
Remark: -The water quality monitoring before 1 September 2017 are conducted by Contract No. HY/2010/02 Hong Kong-Zhuhai-Macao Bridge HKBCF – Reclamation Works. Please refer the monitoring results for August 2017 in the published Monthly EM&A Report for Contract No. HY/2010/02.  
 - The water quality monitoring on 04 Sep 2017 was cancelled due to Typhoon Signal No.3



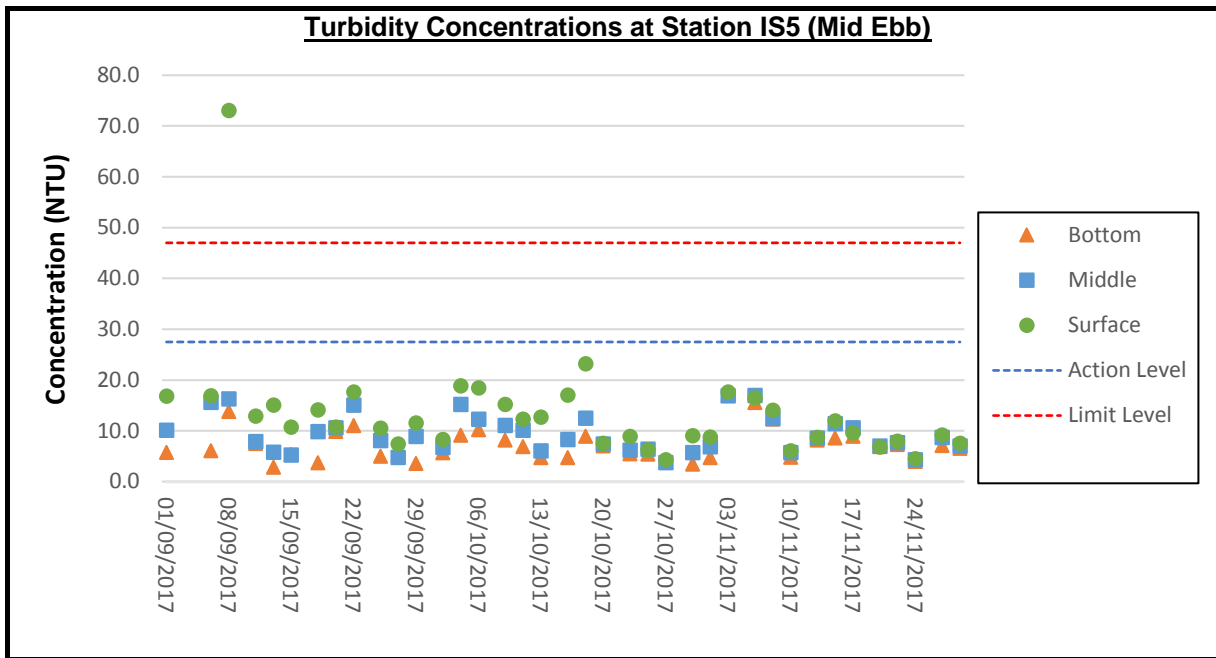
Remark: -The water quality monitoring before 1 September 2017 are conducted by Contract No. HY/2010/02 Hong Kong-Zhuhai-Macao Bridge HKBCF – Reclamation Works. Please refer the monitoring results for August 2017 in the published Monthly EM&A Report for Contract No. HY/2010/02.  
 - The water quality monitoring on 04 Sep 2017 was cancelled due to Typhoon Signal No.3



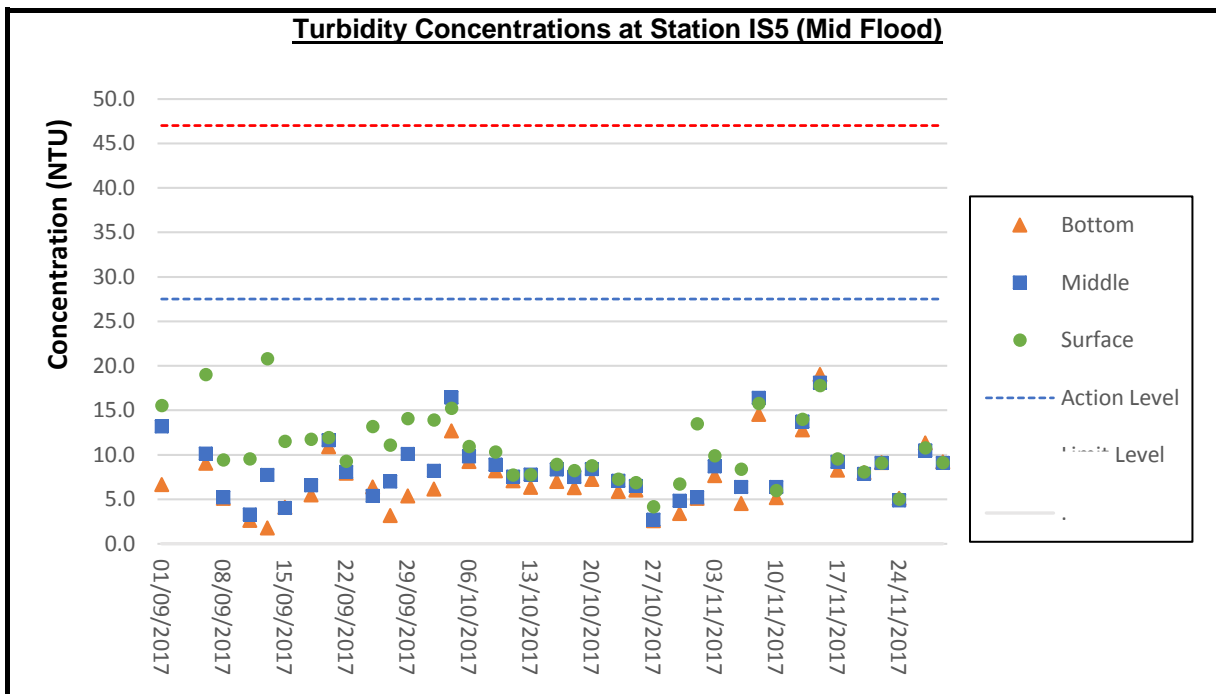
Remark: -The water quality monitoring before 1 September 2017 are conducted by Contract No. HY/2010/02 Hong Kong-Zhuhai-Macao Bridge HKBCF – Reclamation Works. Please refer the monitoring results for August 2017 in the published Monthly EM&A Report for Contract No. HY/2010/02.  
 - The water quality monitoring on 04 Sep 2017 was cancelled due to Typhoon Signal No.3



Remark: -The water quality monitoring before 1 September 2017 are conducted by Contract No. HY/2010/02 Hong Kong-Zhuhai-Macao Bridge HKBCF – Reclamation Works. Please refer the monitoring results for August 2017 in the published Monthly EM&A Report for Contract No. HY/2010/02.  
 - The water quality monitoring on 04 Sep 2017 was cancelled due to Typhoon Signal No.3

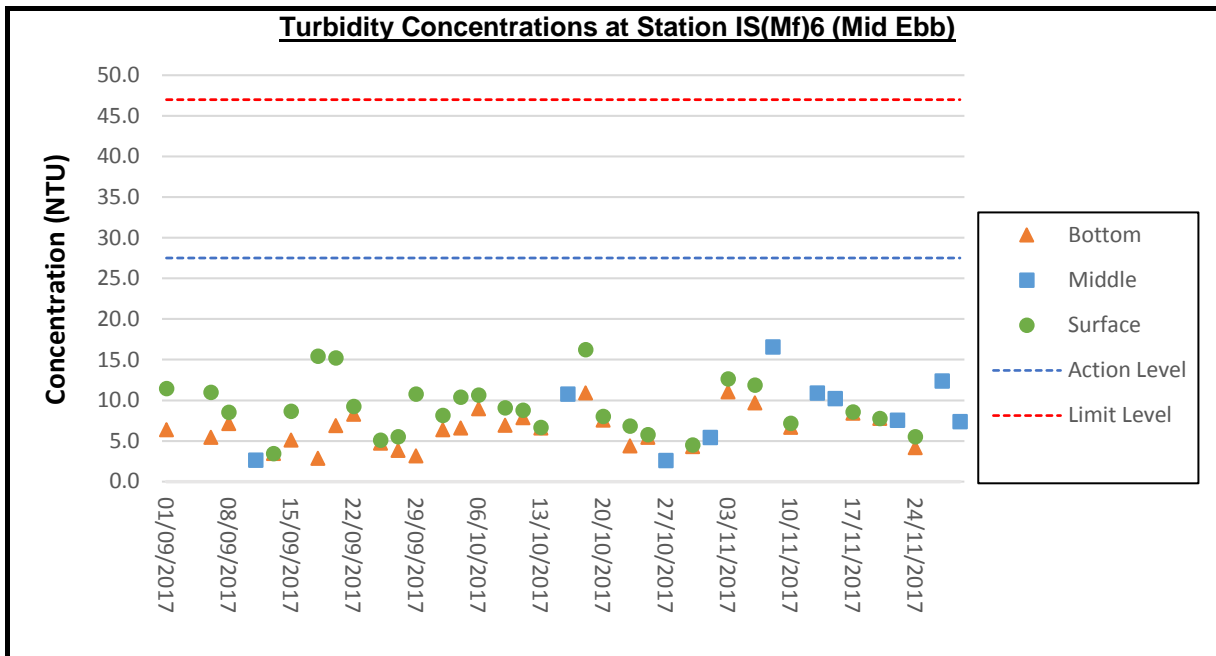


Remark: -The water quality monitoring before 1 September 2017 are conducted by Contract No. HY/2010/02 Hong Kong-Zhuhai-Macao Bridge HKBCF – Reclamation Works. Please refer the monitoring results for August 2017 in the published Monthly EM&A Report for Contract No. HY/2010/02.  
 - The water quality monitoring on 04 Sep 2017 was cancelled due to Typhoon Signal No.3

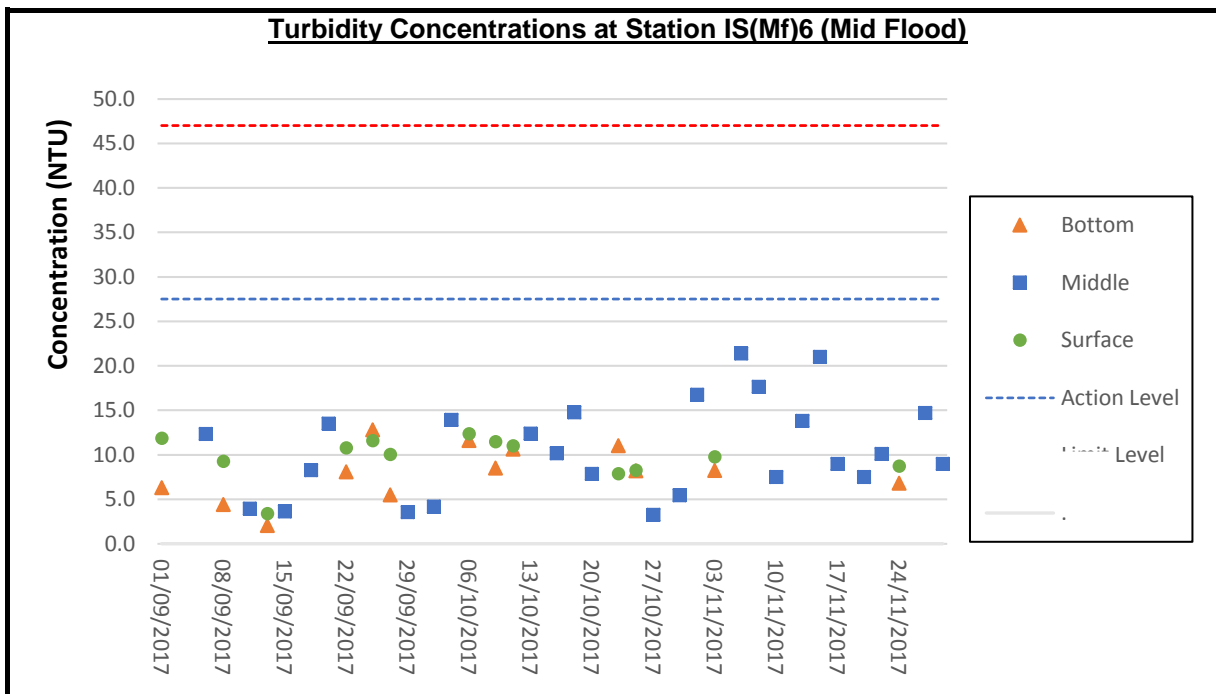


Remark: -The water quality monitoring before 1 September 2017 are conducted by Contract No. HY/2010/02 Hong Kong-Zhuhai-Macao Bridge HKBCF – Reclamation Works. Please refer the monitoring results for August 2017 in the published Monthly EM&A Report for Contract No. HY/2010/02.  
 - The water quality monitoring on 04 Sep 2017 was cancelled due to Typhoon Signal No.3

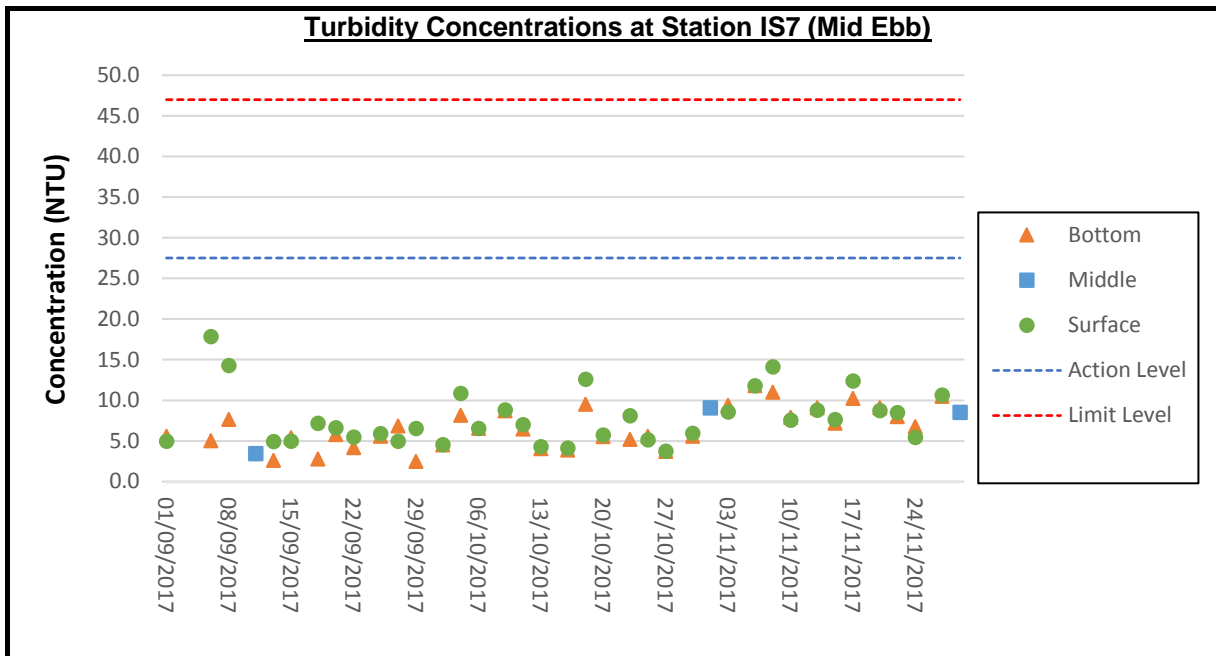




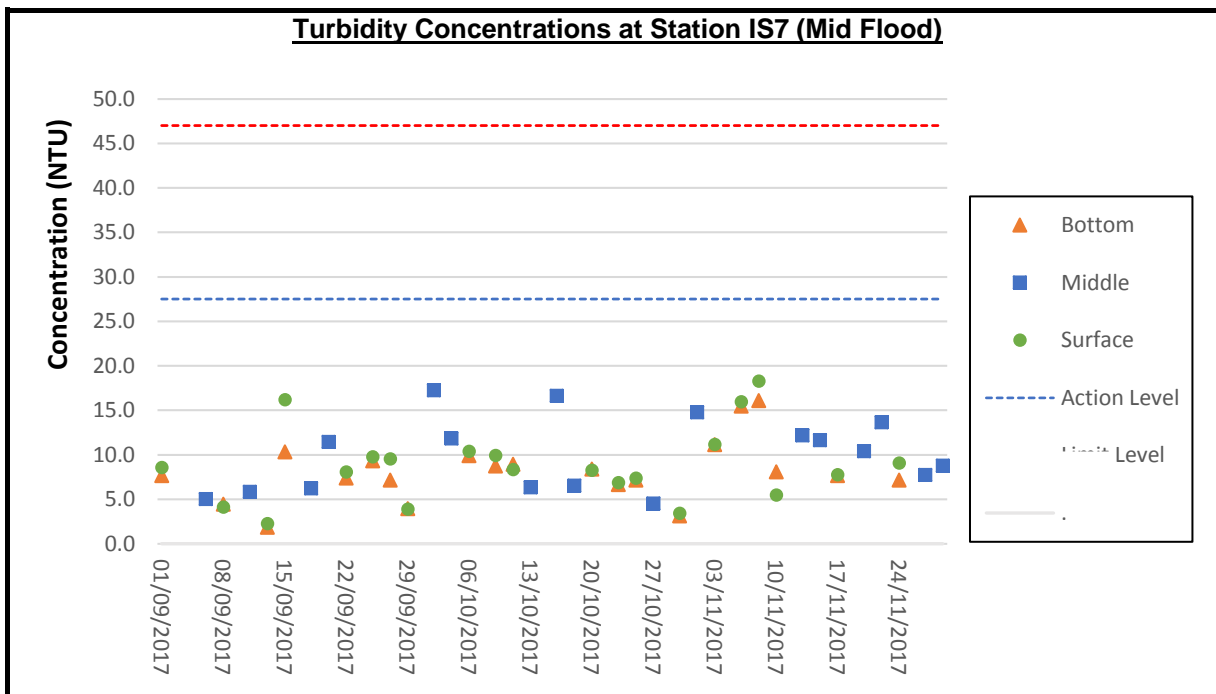
Remark: -The water quality monitoring before 1 September 2017 are conducted by Contract No. HY/2010/02 Hong Kong-Zhuhai-Macao Bridge HKBCF – Reclamation Works. Please refer the monitoring results for August 2017 in the published Monthly EM&A Report for Contract No. HY/2010/02.  
 - The water quality monitoring on 04 Sep 2017 was cancelled due to Typhoon Signal No.3



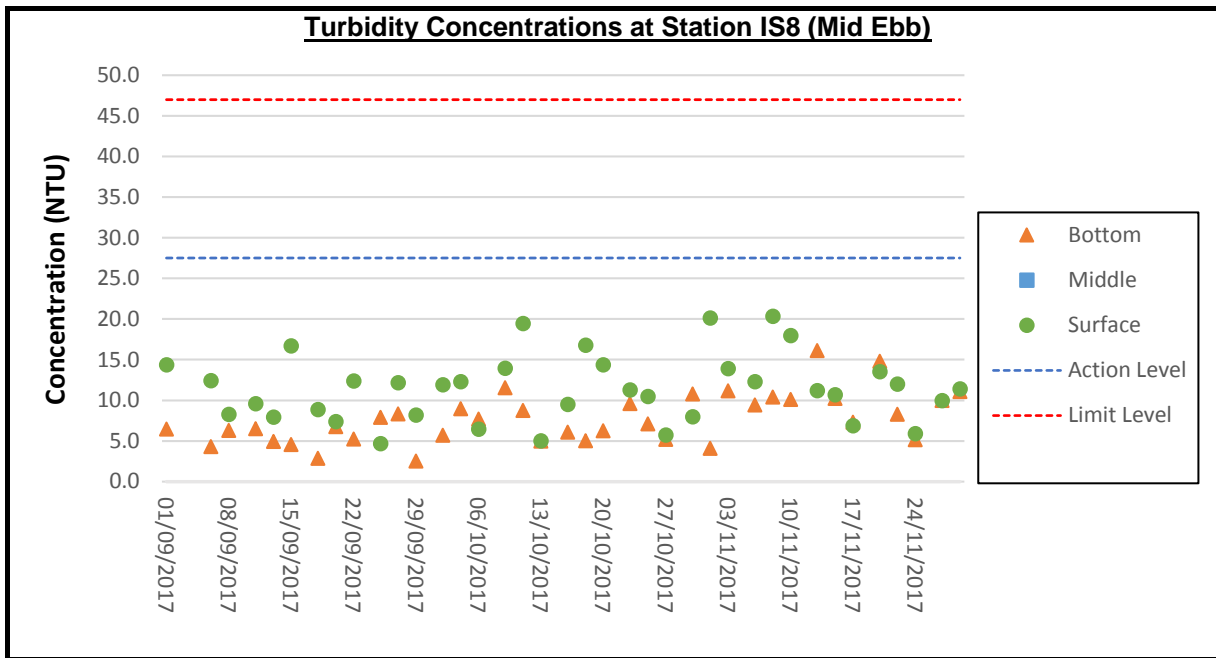
Remark: -The water quality monitoring before 1 September 2017 are conducted by Contract No. HY/2010/02 Hong Kong-Zhuhai-Macao Bridge HKBCF – Reclamation Works. Please refer the monitoring results for August 2017 in the published Monthly EM&A Report for Contract No. HY/2010/02.  
 - The water quality monitoring on 04 Sep 2017 was cancelled due to Typhoon Signal No.3



Remark: -The water quality monitoring before 1 September 2017 are conducted by Contract No. HY/2010/02 Hong Kong-Zhuhai-Macao Bridge HKBCF – Reclamation Works. Please refer the monitoring results for August 2017 in the published Monthly EM&A Report for Contract No. HY/2010/02.  
 - The water quality monitoring on 04 Sep 2017 was cancelled due to Typhoon Signal No.3

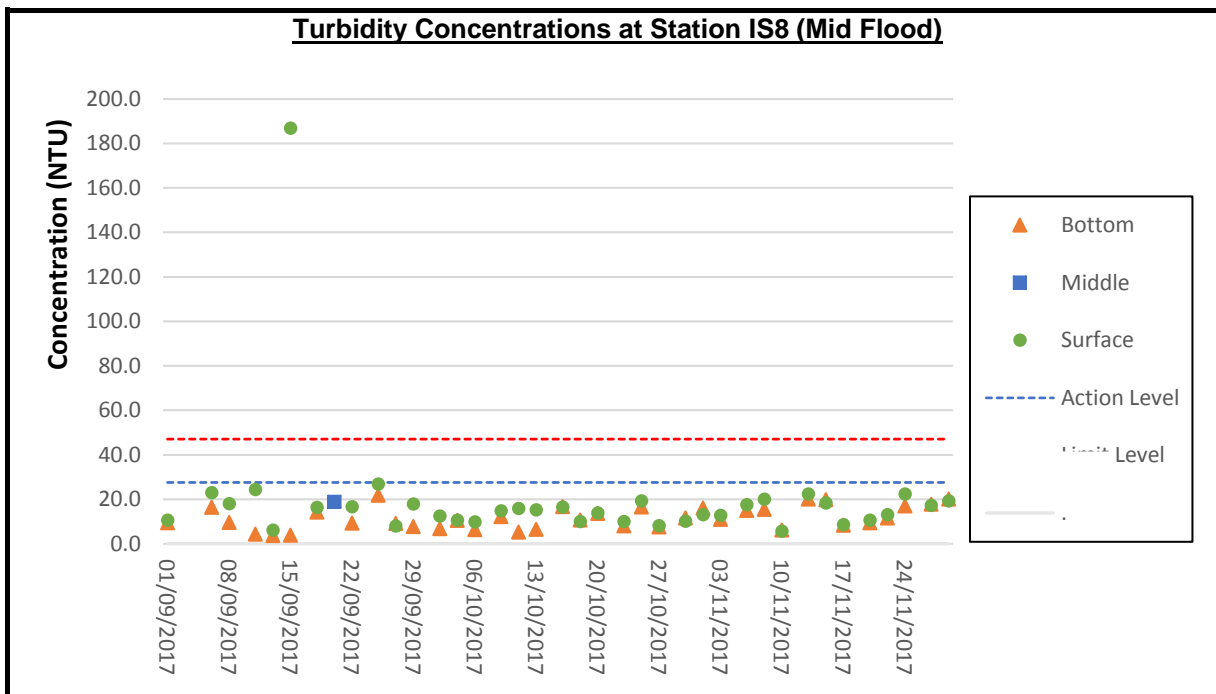


Remark: -The water quality monitoring before 1 September 2017 are conducted by Contract No. HY/2010/02 Hong Kong-Zhuhai-Macao Bridge HKBCF – Reclamation Works. Please refer the monitoring results for August 2017 in the published Monthly EM&A Report for Contract No. HY/2010/02.  
 - The water quality monitoring on 04 Sep 2017 was cancelled due to Typhoon Signal No.3



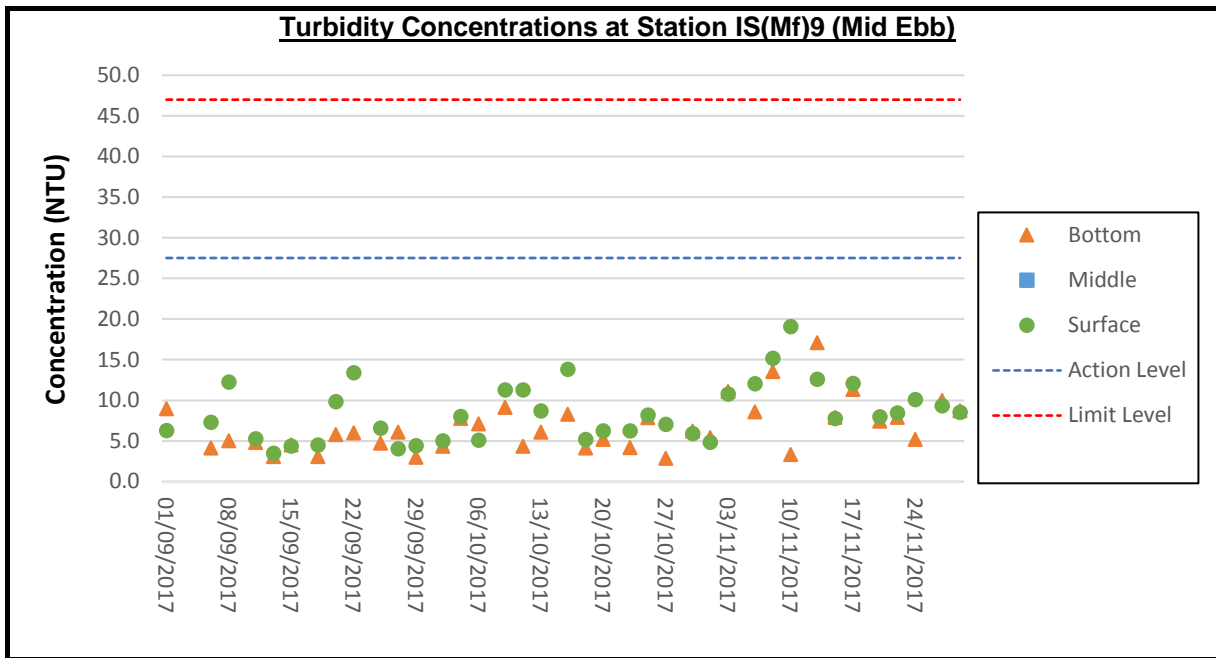
Remark:

- The water quality monitoring before 1 September 2017 are conducted by Contract No. HY/2010/02 Hong Kong-Zhuhai-Macao Bridge HKBCF – Reclamation Works. Please refer the monitoring results for August 2017 in the published Monthly EM&A Report for Contract No. HY/2010/02.
- The water quality monitoring on 04 Sep 2017 was cancelled due to Typhoon Signal No.3

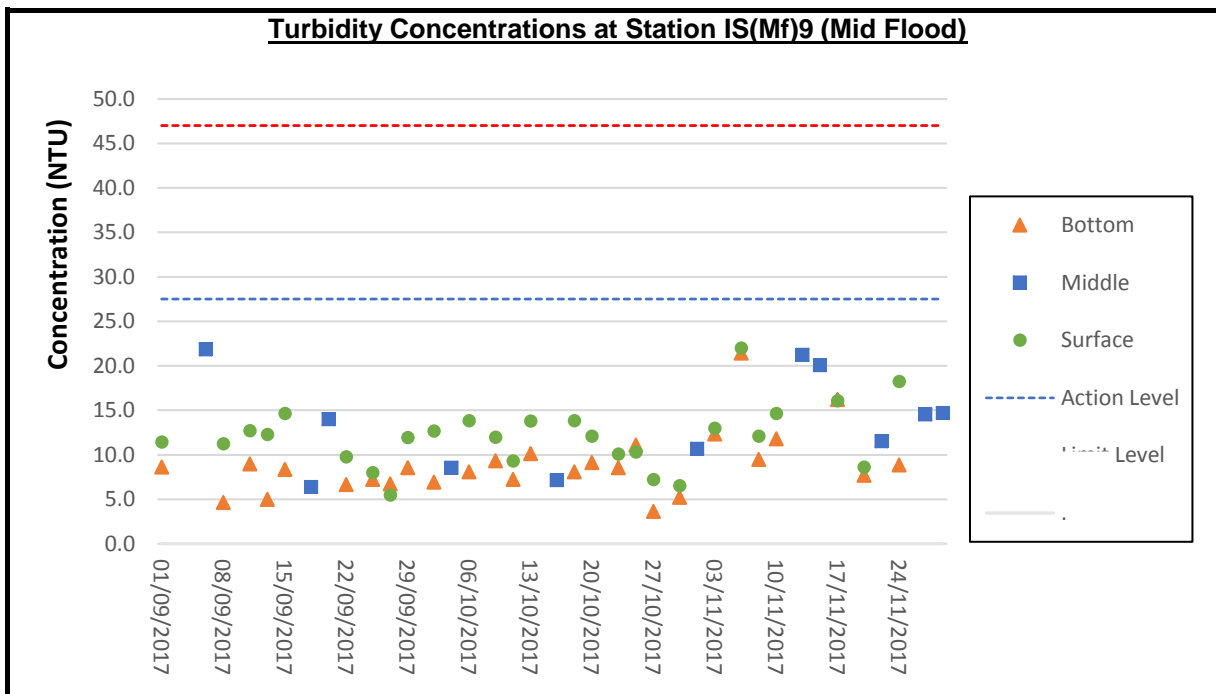


Remark:

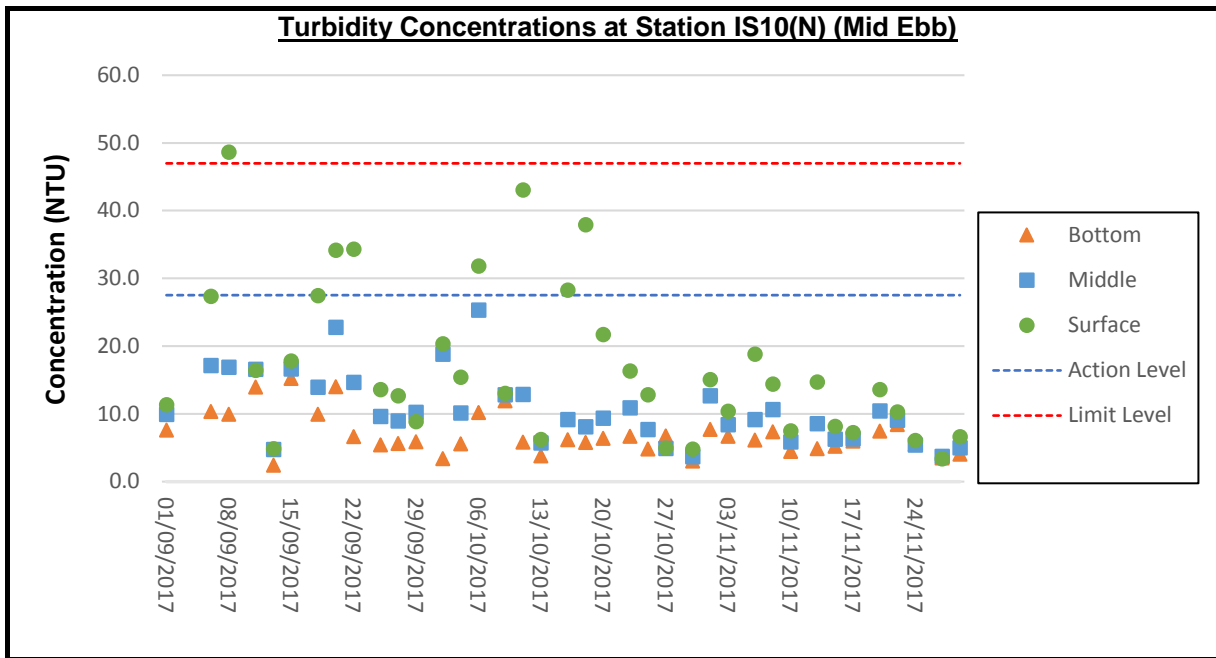
- The water quality monitoring before 1 September 2017 are conducted by Contract No. HY/2010/02 Hong Kong-Zhuhai-Macao Bridge HKBCF – Reclamation Works. Please refer the monitoring results for August 2017 in the published Monthly EM&A Report for Contract No. HY/2010/02.
- The water quality monitoring on 04 Sep 2017 was cancelled due to Typhoon Signal No.3



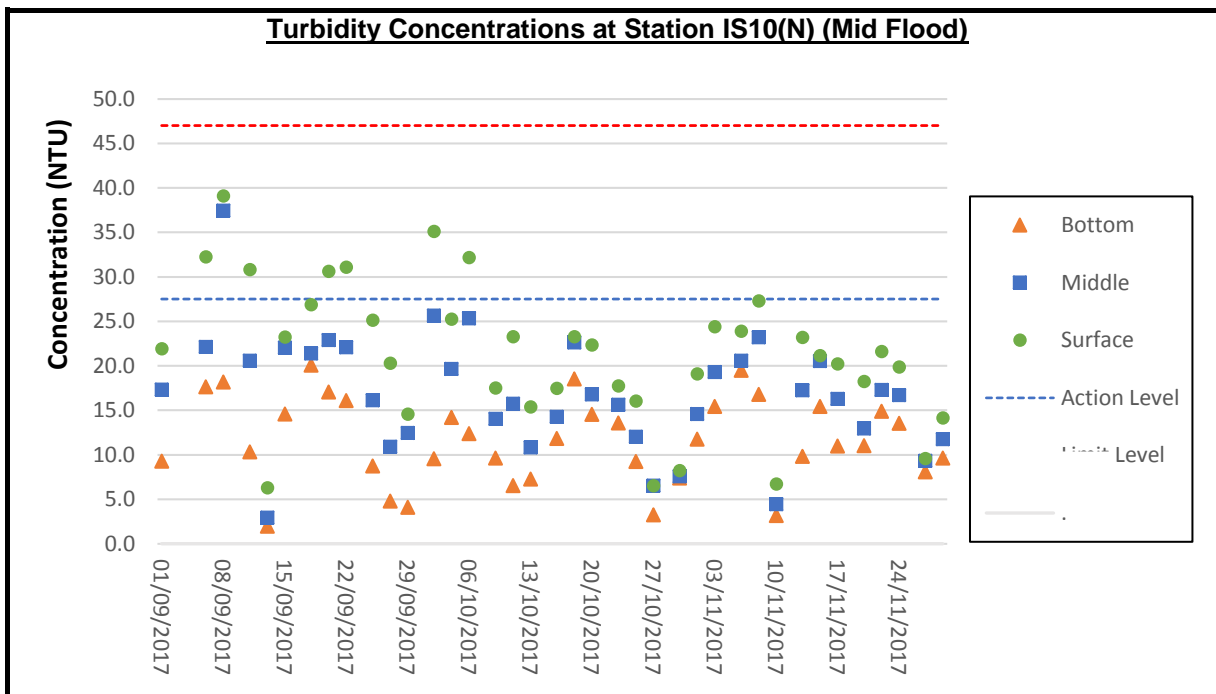
Remark: -The water quality monitoring before 1 September 2017 are conducted by Contract No. HY/2010/02 Hong Kong-Zhuhai-Macao Bridge HKBCF – Reclamation Works. Please refer the monitoring results for August 2017 in the published Monthly EM&A Report for Contract No. HY/2010/02.  
 - The water quality monitoring on 04 Sep 2017 was cancelled due to Typhoon Signal No.3



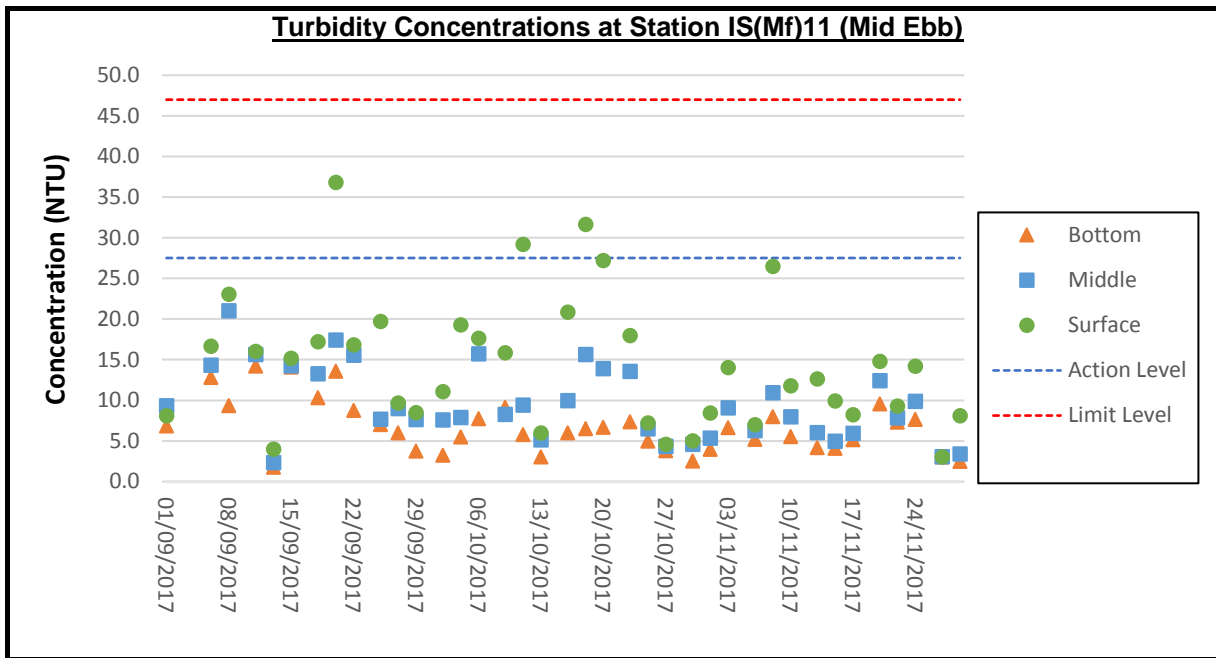
Remark: -The water quality monitoring before 1 September 2017 are conducted by Contract No. HY/2010/02 Hong Kong-Zhuhai-Macao Bridge HKBCF – Reclamation Works. Please refer the monitoring results for August 2017 in the published Monthly EM&A Report for Contract No. HY/2010/02.  
 - The water quality monitoring on 04 Sep 2017 was cancelled due to Typhoon Signal No.3



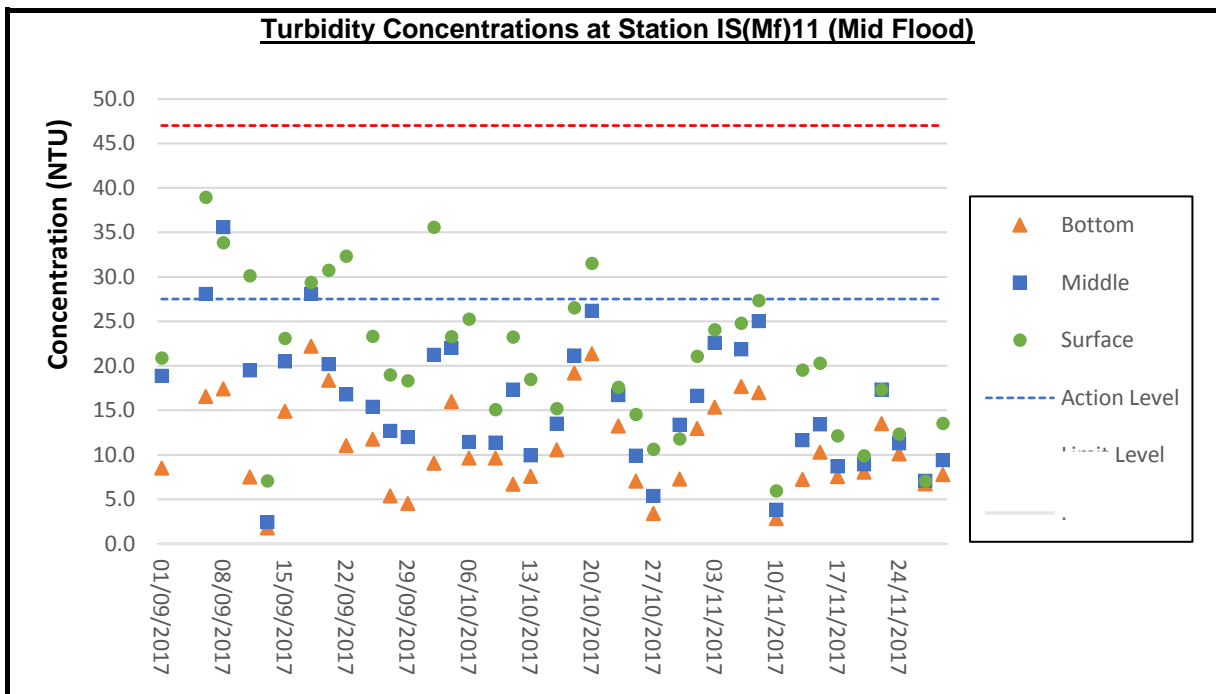
Remark: -The water quality monitoring before 1 September 2017 are conducted by Contract No. HY/2010/02 Hong Kong-Zhuhai-Macao Bridge HKBCF – Reclamation Works. Please refer the monitoring results for August 2017 in the published Monthly EM&A Report for Contract No. HY/2010/02.  
 - The water quality monitoring on 04 Sep 2017 was cancelled due to Typhoon Signal No.3



Remark: -The water quality monitoring before 1 September 2017 are conducted by Contract No. HY/2010/02 Hong Kong-Zhuhai-Macao Bridge HKBCF – Reclamation Works. Please refer the monitoring results for August 2017 in the published Monthly EM&A Report for Contract No. HY/2010/02.  
 - The water quality monitoring on 04 Sep 2017 was cancelled due to Typhoon Signal No.3

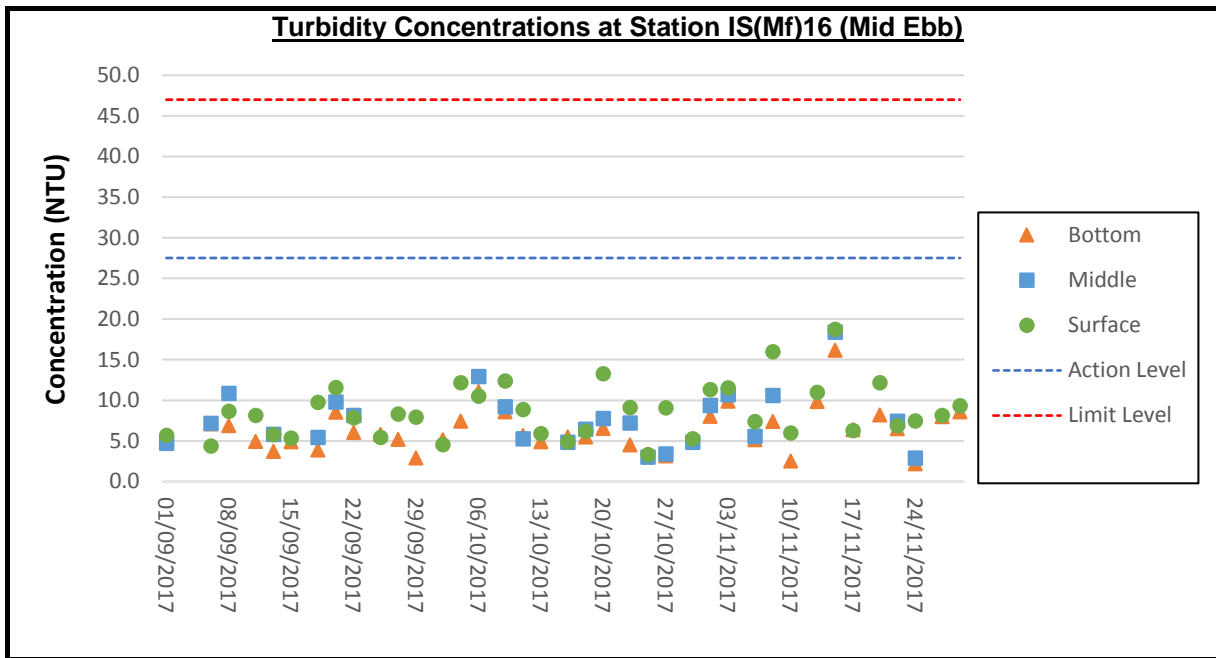


Remark: -The water quality monitoring before 1 September 2017 are conducted by Contract No. HY/2010/02 Hong Kong-Zhuhai-Macao Bridge HKBCF – Reclamation Works. Please refer the monitoring results for August 2017 in the published Monthly EM&A Report for Contract No. HY/2010/02.  
 - The water quality monitoring on 04 Sep 2017 was cancelled due to Typhoon Signal No.3

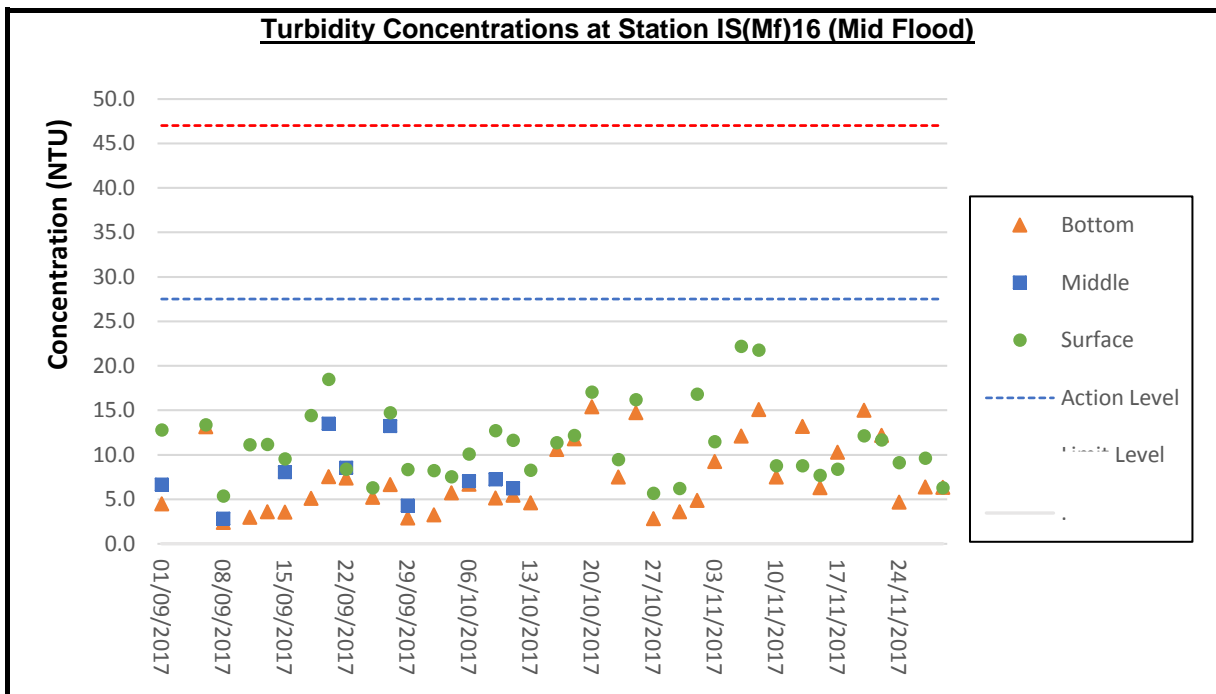


Remark: -The water quality monitoring before 1 September 2017 are conducted by Contract No. HY/2010/02 Hong Kong-Zhuhai-Macao Bridge HKBCF – Reclamation Works. Please refer the monitoring results for August 2017 in the published Monthly EM&A Report for Contract No. HY/2010/02.  
 - The water quality monitoring on 04 Sep 2017 was cancelled due to Typhoon Signal No.3

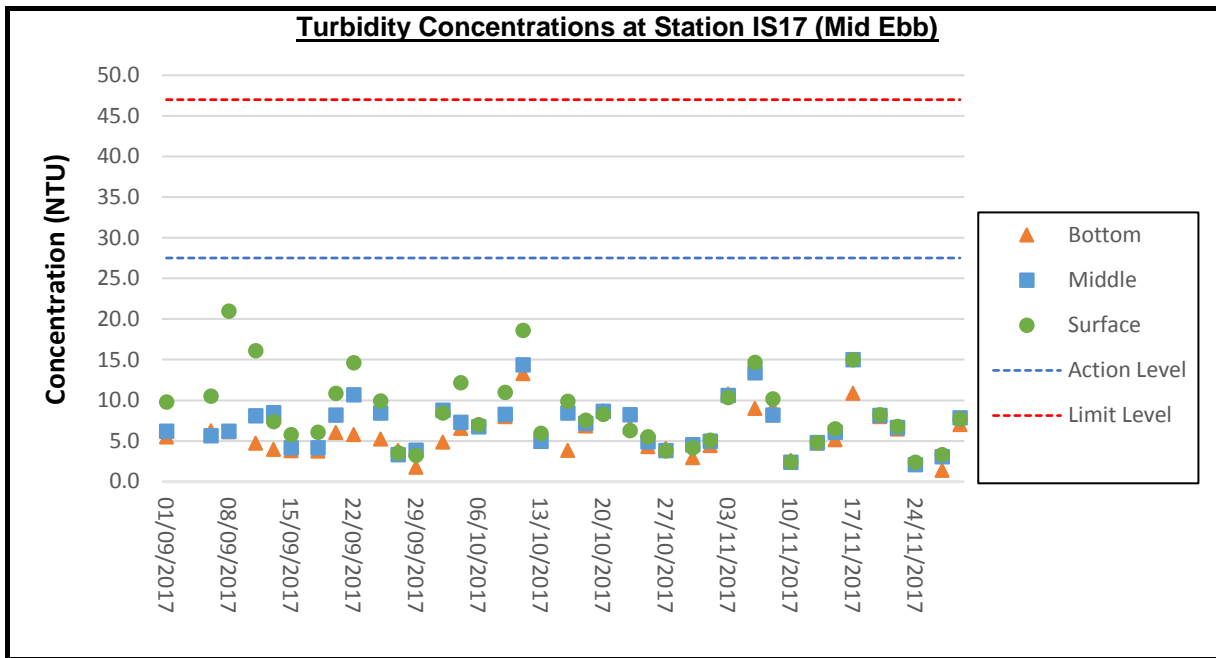




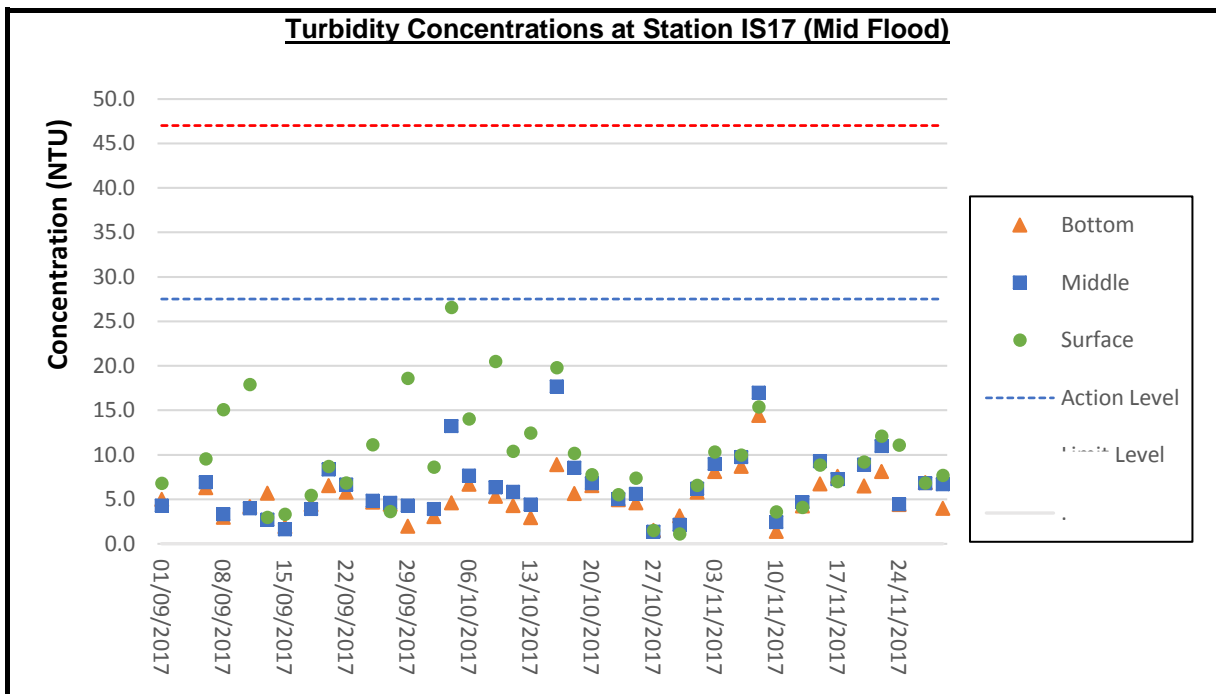
Remark: -The water quality monitoring before 1 September 2017 are conducted by Contract No. HY/2010/02 Hong Kong-Zhuhai-Macao Bridge HKBCF – Reclamation Works. Please refer the monitoring results for August 2017 in the published Monthly EM&A Report for Contract No. HY/2010/02.  
 - The water quality monitoring on 04 Sep 2017 was cancelled due to Typhoon Signal No.3



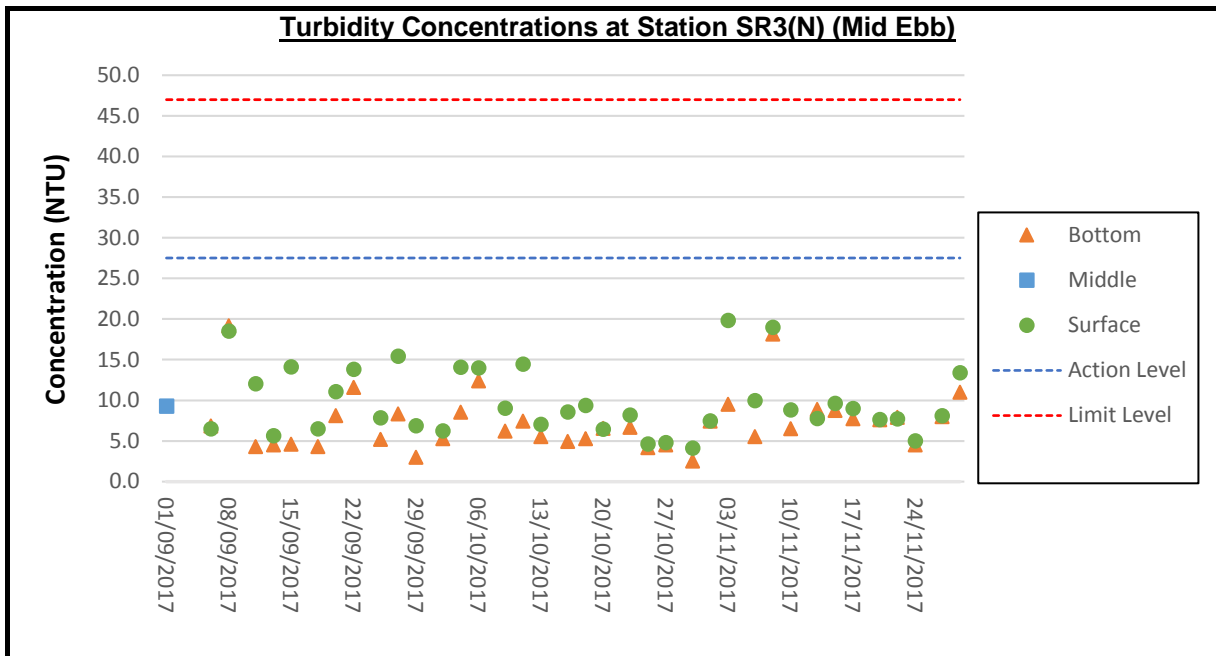
Remark: -The water quality monitoring before 1 September 2017 are conducted by Contract No. HY/2010/02 Hong Kong-Zhuhai-Macao Bridge HKBCF – Reclamation Works. Please refer the monitoring results for August 2017 in the published Monthly EM&A Report for Contract No. HY/2010/02.  
 - The water quality monitoring on 04 Sep 2017 was cancelled due to Typhoon Signal No.3



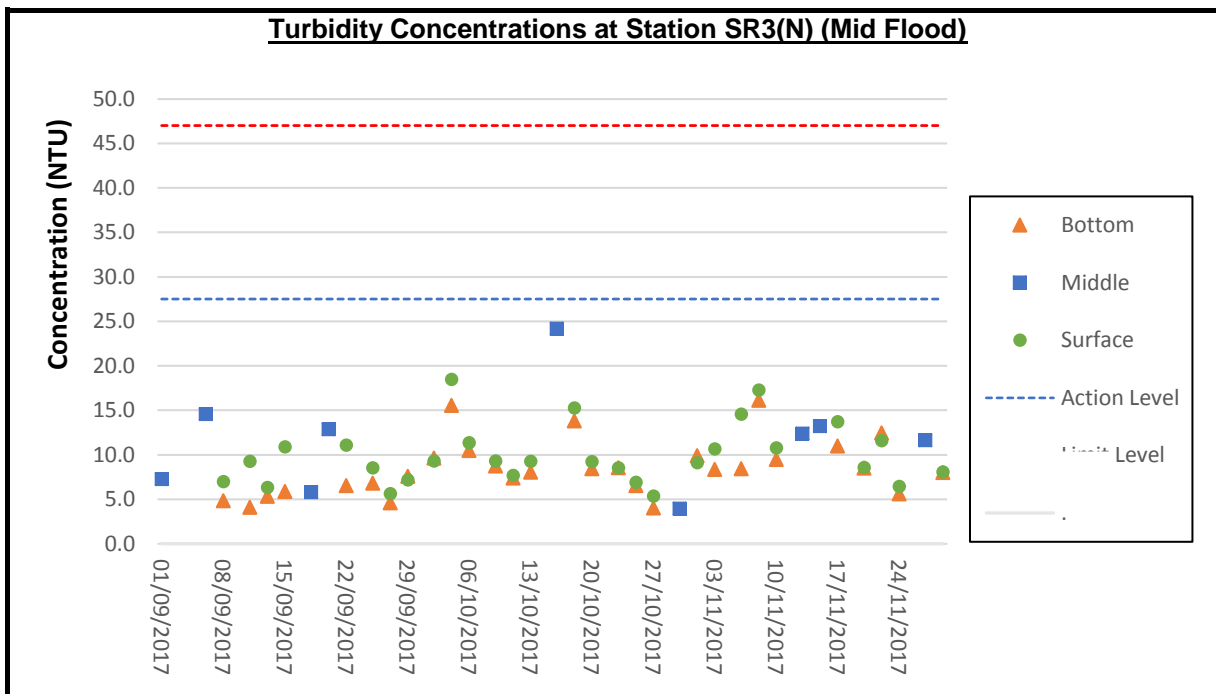
Remark: -The water quality monitoring before 1 September 2017 are conducted by Contract No. HY/2010/02 Hong Kong-Zhuhai-Macao Bridge HKBCF – Reclamation Works. Please refer the monitoring results for August 2017 in the published Monthly EM&A Report for Contract No. HY/2010/02.  
 - The water quality monitoring on 04 Sep 2017 was cancelled due to Typhoon Signal No.3



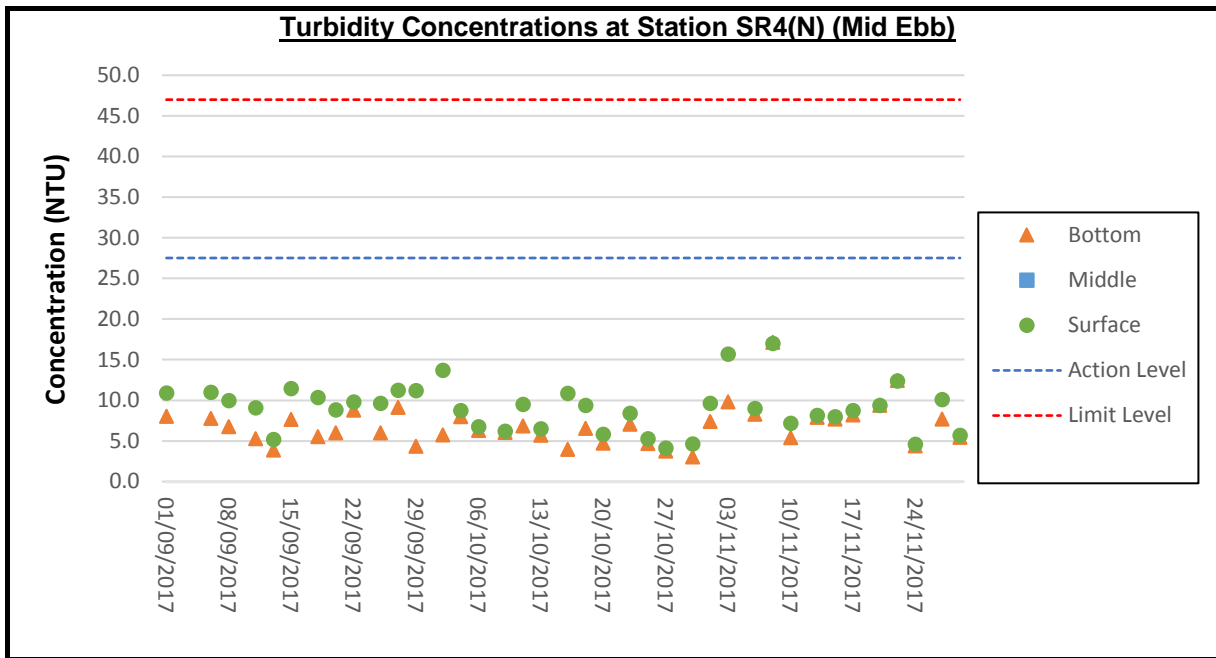
Remark: -The water quality monitoring before 1 September 2017 are conducted by Contract No. HY/2010/02 Hong Kong-Zhuhai-Macao Bridge HKBCF – Reclamation Works. Please refer the monitoring results for August 2017 in the published Monthly EM&A Report for Contract No. HY/2010/02.  
 - The water quality monitoring on 04 Sep 2017 was cancelled due to Typhoon Signal No.3



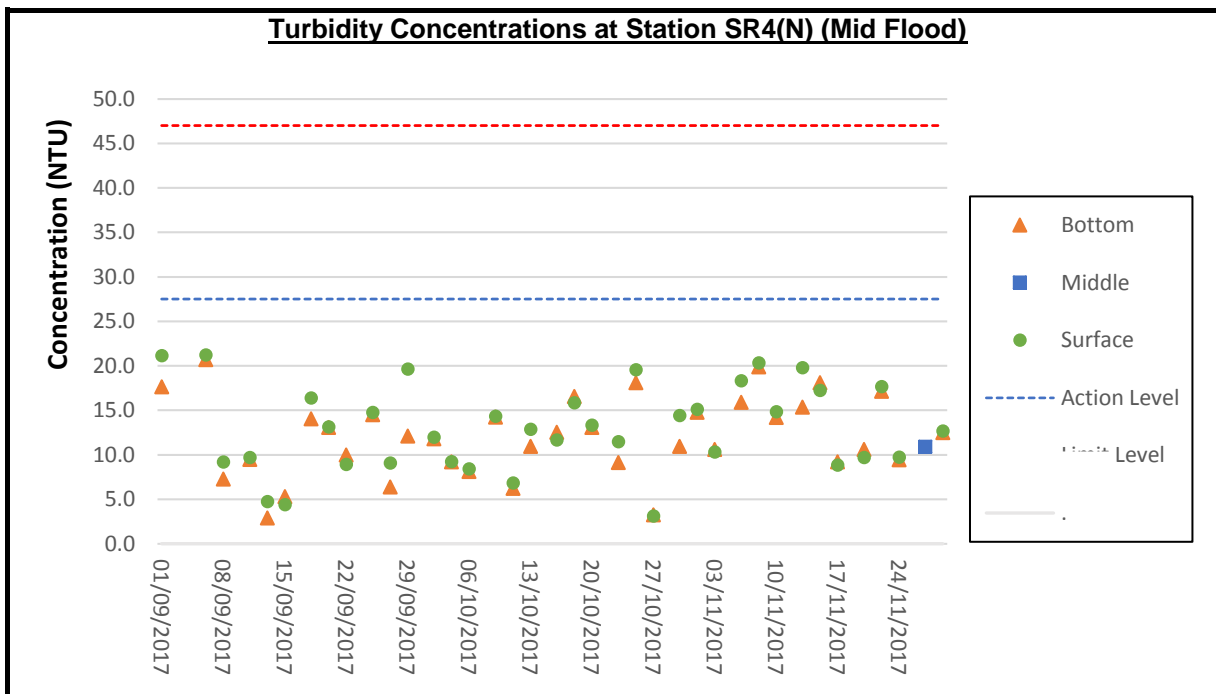
Remark: -The water quality monitoring before 1 September 2017 are conducted by Contract No. HY/2010/02 Hong Kong-Zhuhai-Macao Bridge HKBCF – Reclamation Works. Please refer the monitoring results for August 2017 in the published Monthly EM&A Report for Contract No. HY/2010/02.  
 - The water quality monitoring on 04 Sep 2017 was cancelled due to Typhoon Signal No.3



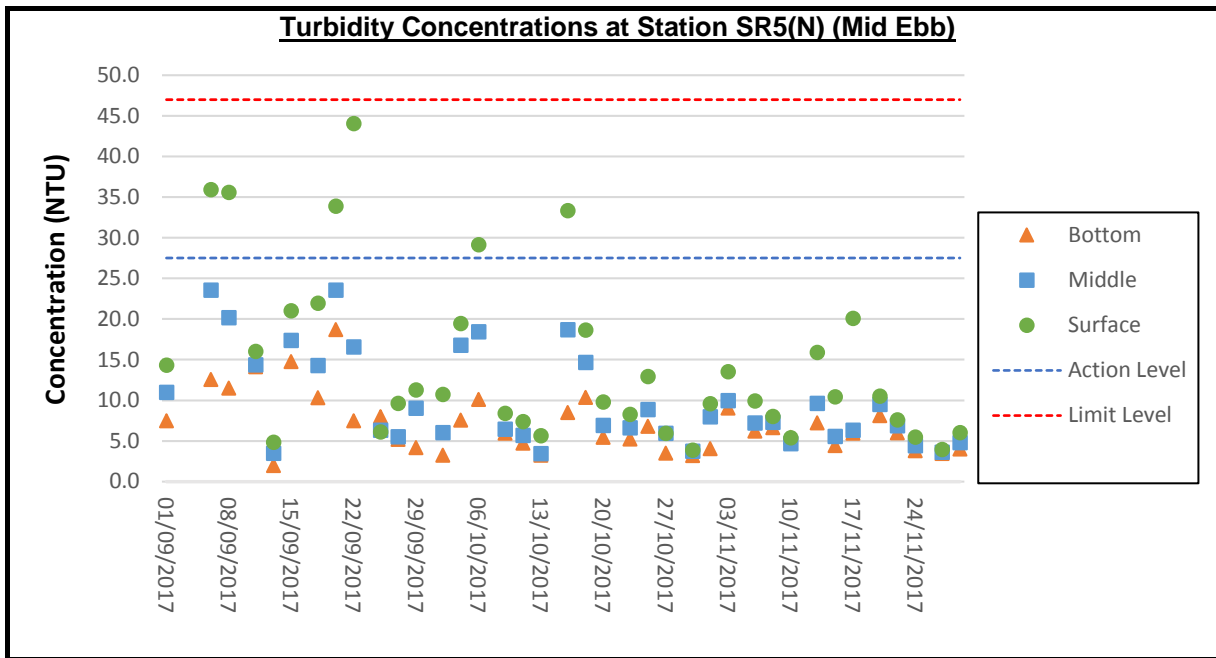
Remark: -The water quality monitoring before 1 September 2017 are conducted by Contract No. HY/2010/02 Hong Kong-Zhuhai-Macao Bridge HKBCF – Reclamation Works. Please refer the monitoring results for August 2017 in the published Monthly EM&A Report for Contract No. HY/2010/02.  
 - The water quality monitoring on 04 Sep 2017 was cancelled due to Typhoon Signal No.3



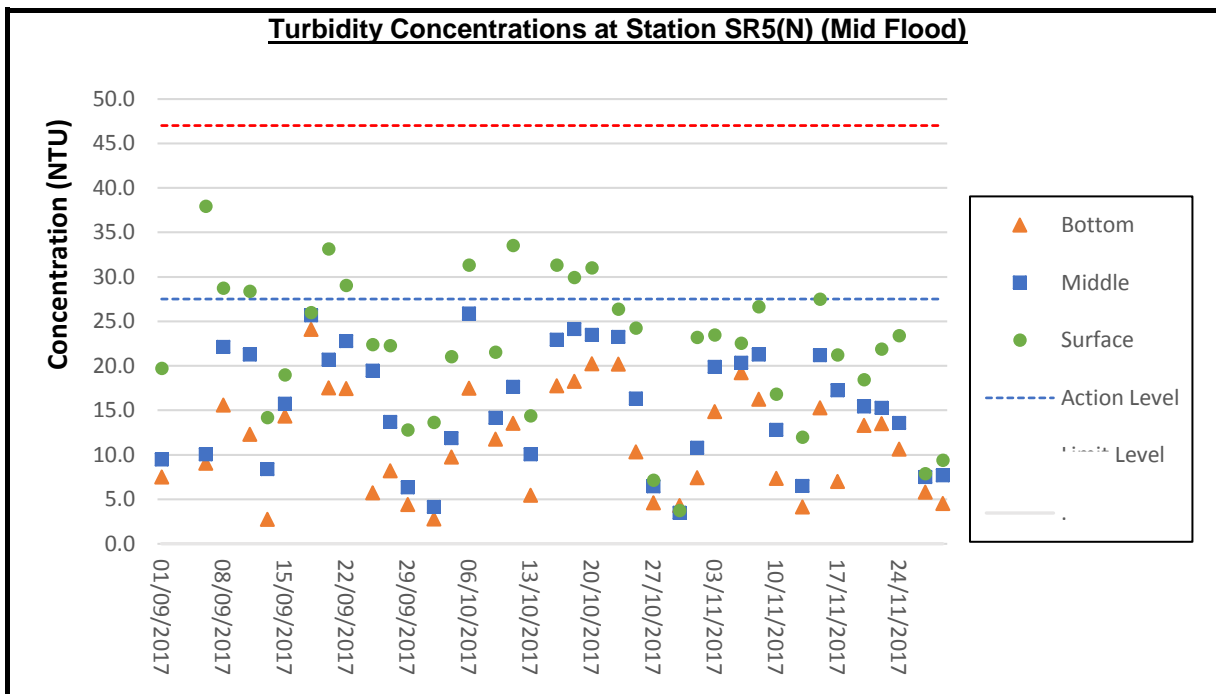
Remark: -The water quality monitoring before 1 September 2017 are conducted by Contract No. HY/2010/02 Hong Kong-Zhuhai-Macao Bridge HKBCF – Reclamation Works. Please refer the monitoring results for August 2017 in the published Monthly EM&A Report for Contract No. HY/2010/02.  
 - The water quality monitoring on 04 Sep 2017 was cancelled due to Typhoon Signal No.3



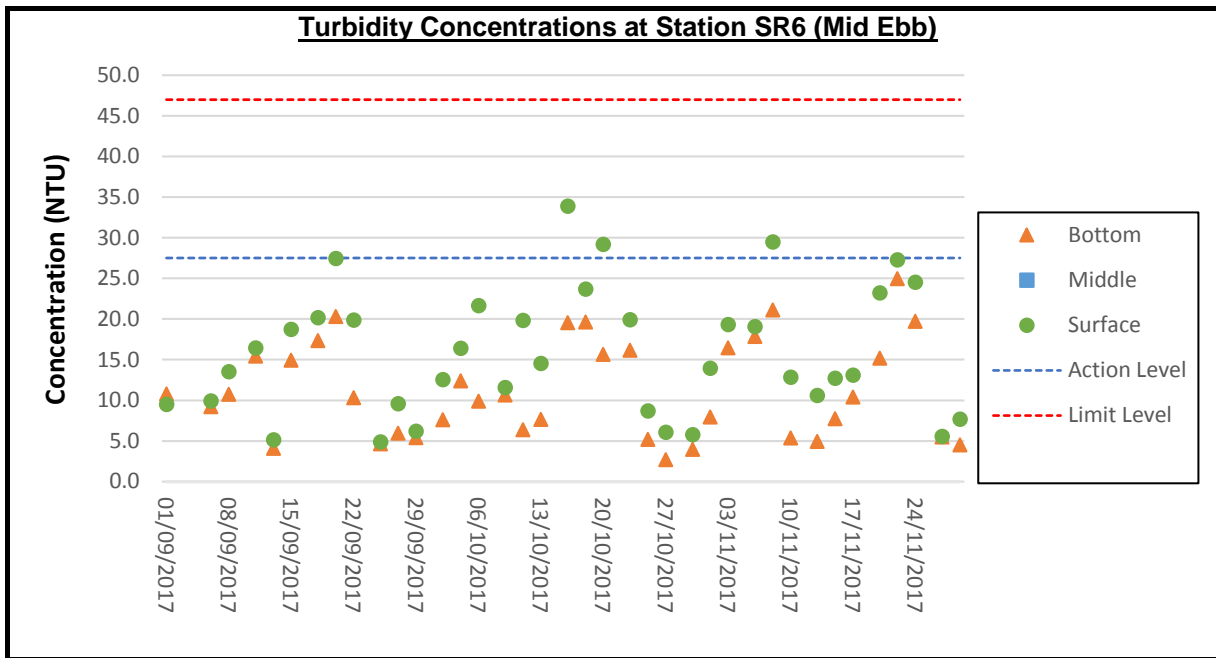
Remark: -The water quality monitoring before 1 September 2017 are conducted by Contract No. HY/2010/02 Hong Kong-Zhuhai-Macao Bridge HKBCF – Reclamation Works. Please refer the monitoring results for August 2017 in the published Monthly EM&A Report for Contract No. HY/2010/02.  
 - The water quality monitoring on 04 Sep 2017 was cancelled due to Typhoon Signal No.3



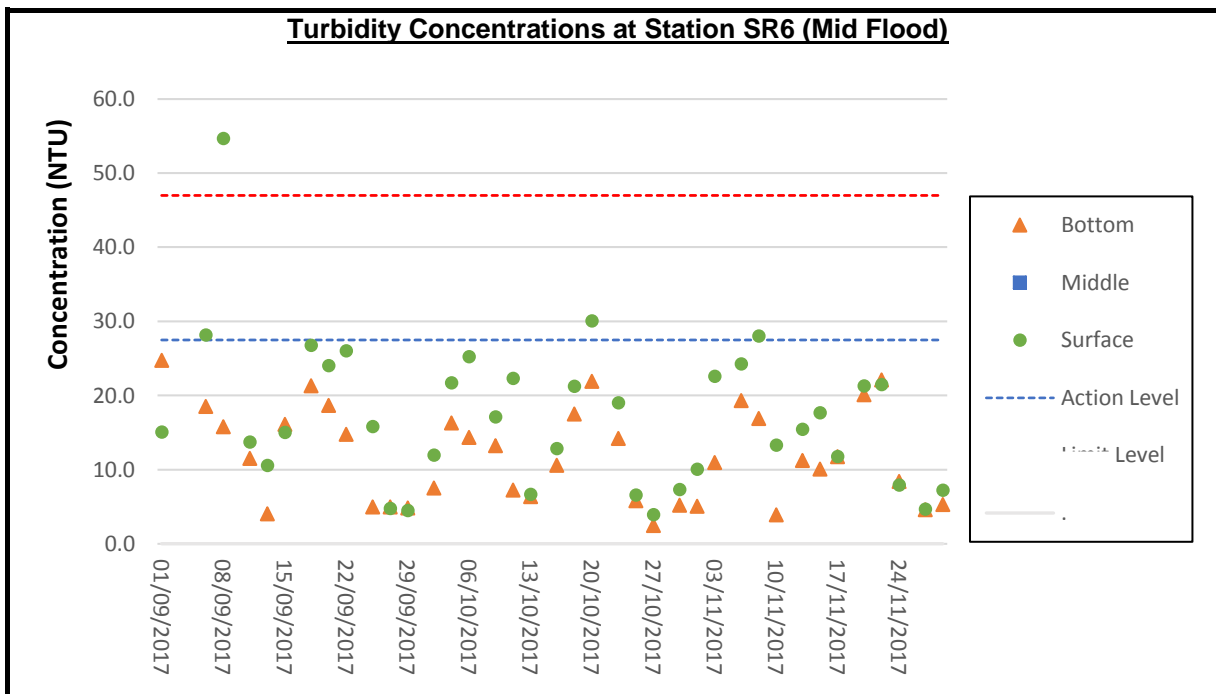
Remark: -The water quality monitoring before 1 September 2017 are conducted by Contract No. HY/2010/02 Hong Kong-Zhuhai-Macao Bridge HKBCF – Reclamation Works. Please refer the monitoring results for August 2017 in the published Monthly EM&A Report for Contract No. HY/2010/02.  
 - The water quality monitoring on 04 Sep 2017 was cancelled due to Typhoon Signal No.3



Remark: -The water quality monitoring before 1 September 2017 are conducted by Contract No. HY/2010/02 Hong Kong-Zhuhai-Macao Bridge HKBCF – Reclamation Works. Please refer the monitoring results for August 2017 in the published Monthly EM&A Report for Contract No. HY/2010/02.  
 - The water quality monitoring on 04 Sep 2017 was cancelled due to Typhoon Signal No.3

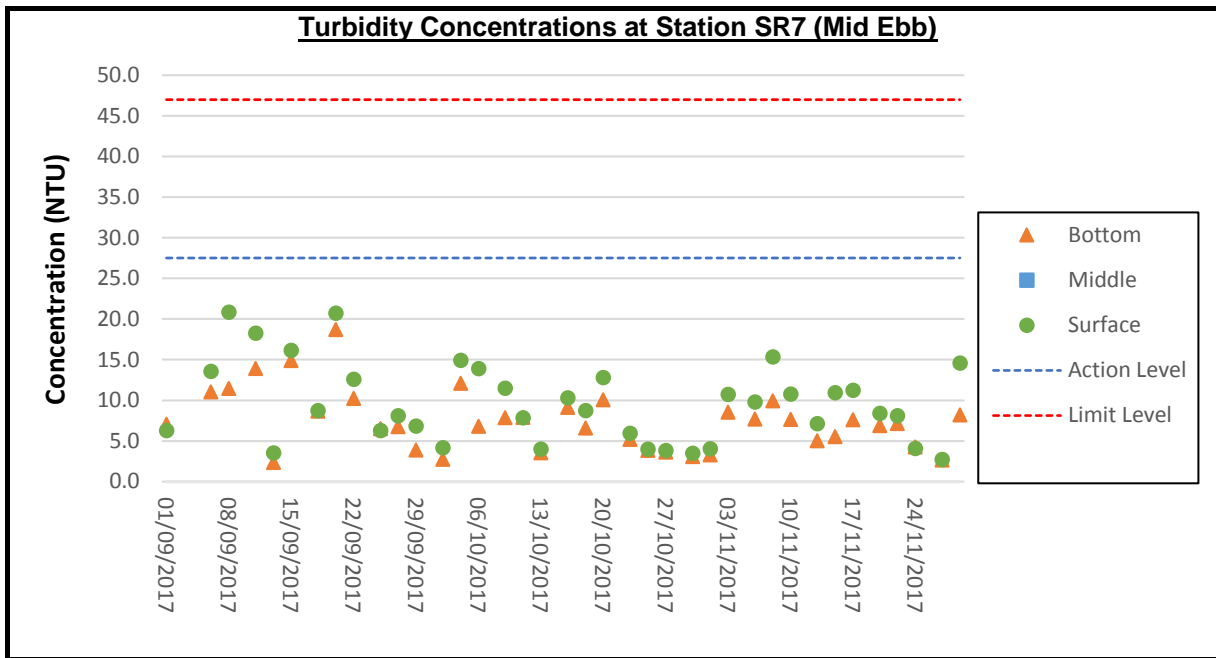


Remark: -The water quality monitoring before 1 September 2017 are conducted by Contract No. HY/2010/02 Hong Kong-Zhuhai-Macao Bridge HKBCF – Reclamation Works. Please refer the monitoring results for August 2017 in the published Monthly EM&A Report for Contract No. HY/2010/02.  
 - The water quality monitoring on 04 Sep 2017 was cancelled due to Typhoon Signal No.3

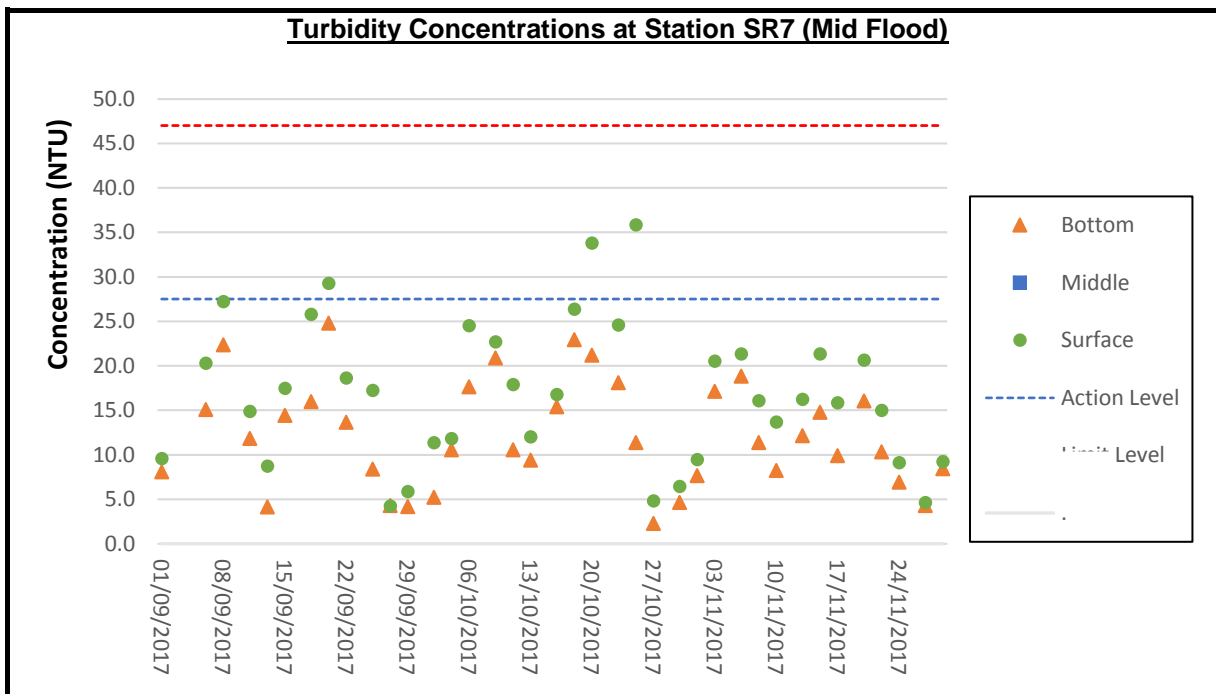


Remark: -The water quality monitoring before 1 September 2017 are conducted by Contract No. HY/2010/02 Hong Kong-Zhuhai-Macao Bridge HKBCF – Reclamation Works. Please refer the monitoring results for August 2017 in the published Monthly EM&A Report for Contract No. HY/2010/02.  
 - The water quality monitoring on 04 Sep 2017 was cancelled due to Typhoon Signal No.3

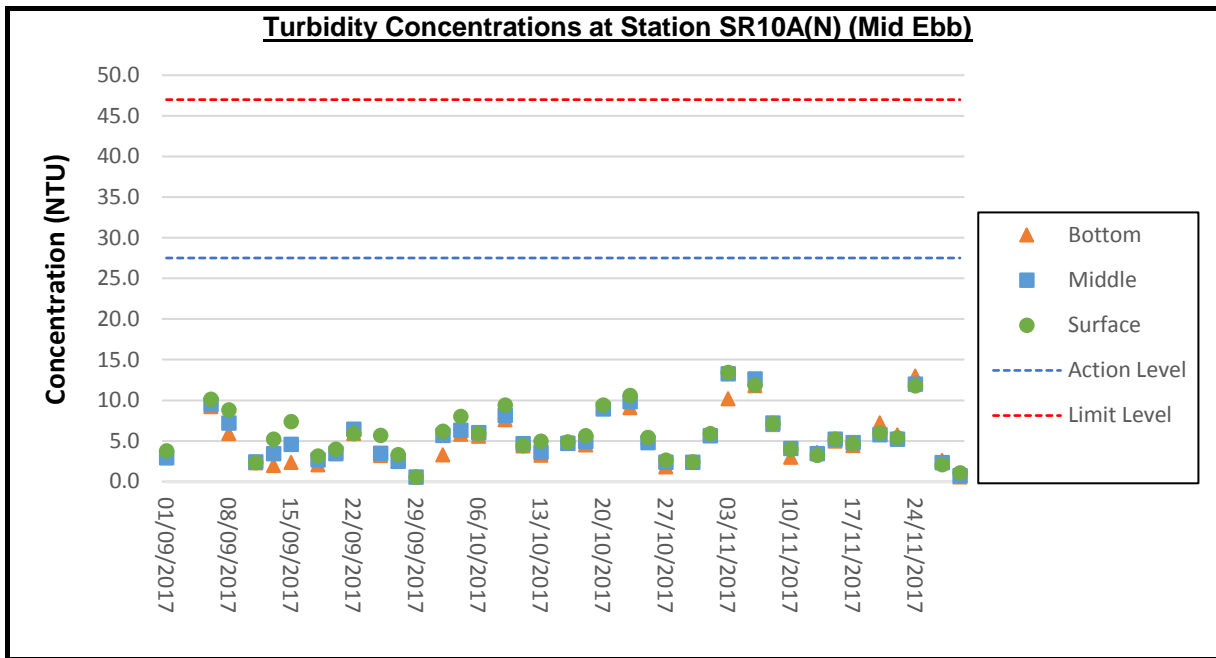




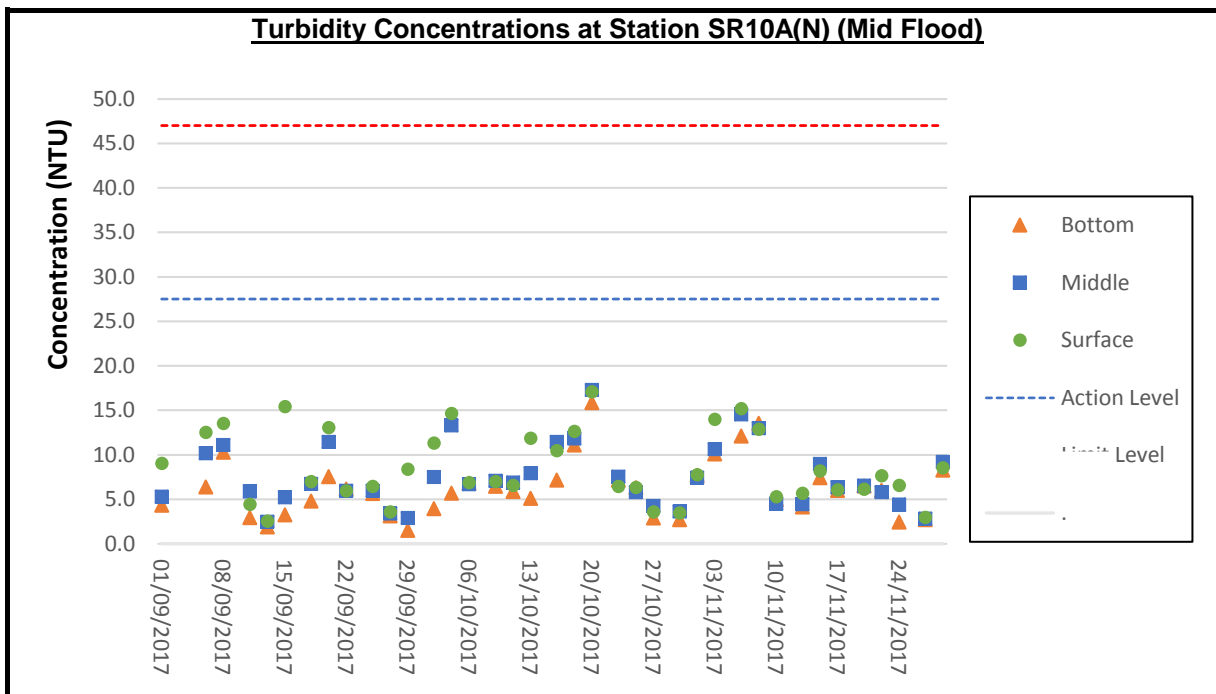
Remark: -The water quality monitoring before 1 September 2017 are conducted by Contract No. HY/2010/02 Hong Kong-Zhuhai-Macao Bridge HKBCF – Reclamation Works. Please refer the monitoring results for August 2017 in the published Monthly EM&A Report for Contract No. HY/2010/02.  
 - The water quality monitoring on 04 Sep 2017 was cancelled due to Typhoon Signal No.3



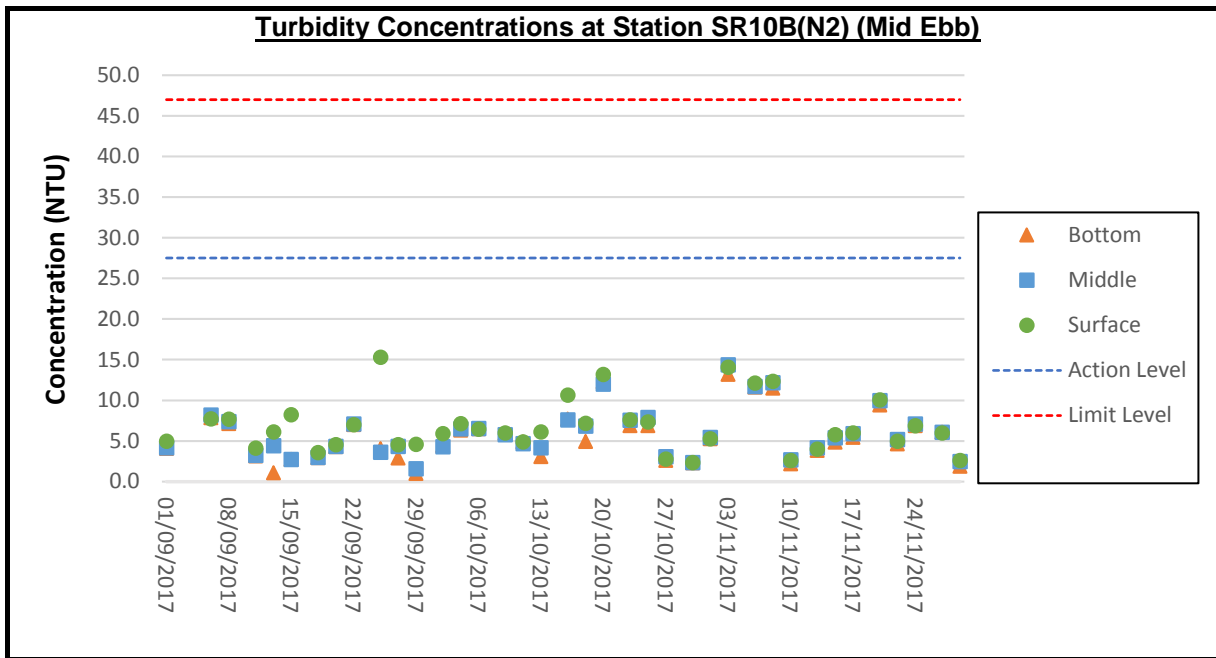
Remark: -The water quality monitoring before 1 September 2017 are conducted by Contract No. HY/2010/02 Hong Kong-Zhuhai-Macao Bridge HKBCF – Reclamation Works. Please refer the monitoring results for August 2017 in the published Monthly EM&A Report for Contract No. HY/2010/02.  
 - The water quality monitoring on 04 Sep 2017 was cancelled due to Typhoon Signal No.3



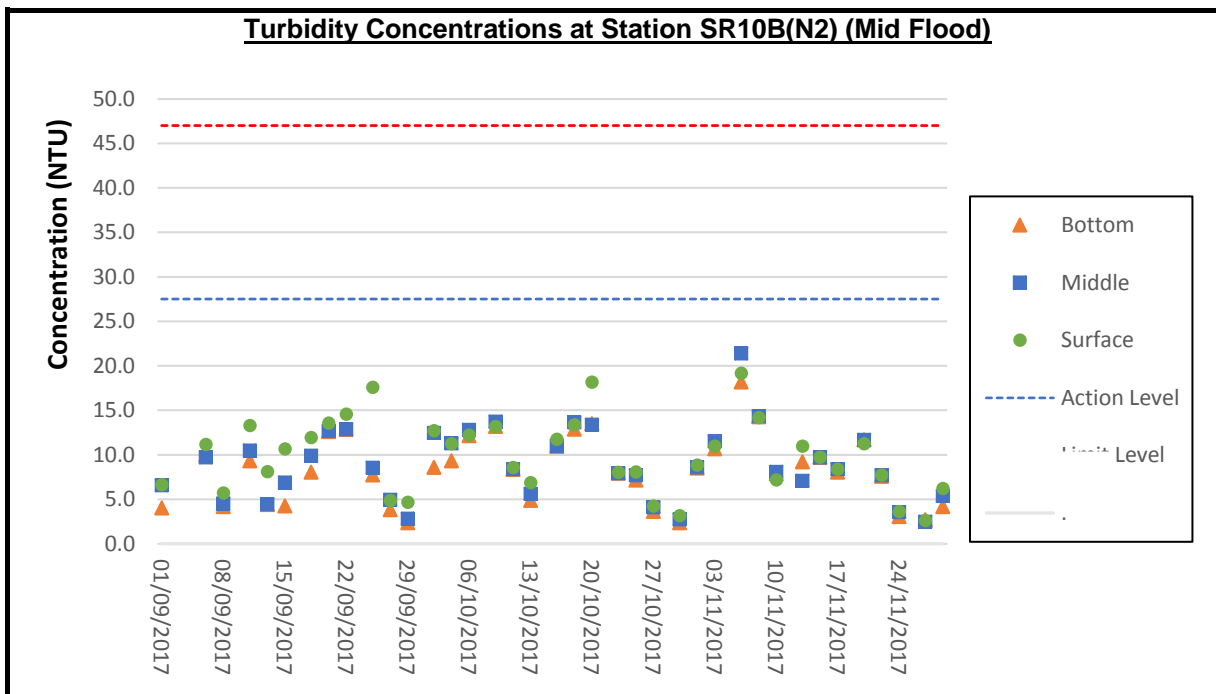
Remark: -The water quality monitoring before 1 September 2017 are conducted by Contract No. HY/2010/02 Hong Kong-Zhuhai-Macao Bridge HKBCF – Reclamation Works. Please refer the monitoring results for August 2017 in the published Monthly EM&A Report for Contract No. HY/2010/02.  
 - The water quality monitoring on 04 Sep 2017 was cancelled due to Typhoon Signal No.3



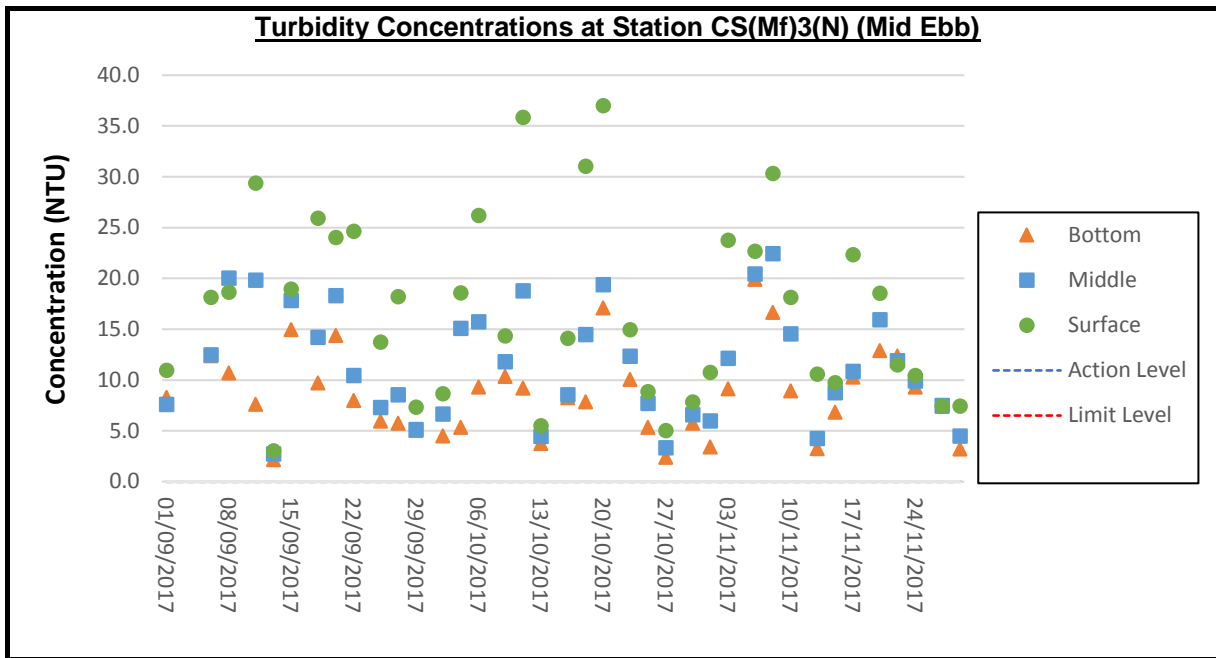
Remark: -The water quality monitoring before 1 September 2017 are conducted by Contract No. HY/2010/02 Hong Kong-Zhuhai-Macao Bridge HKBCF – Reclamation Works. Please refer the monitoring results for August 2017 in the published Monthly EM&A Report for Contract No. HY/2010/02.  
 - The water quality monitoring on 04 Sep 2017 was cancelled due to Typhoon Signal No.3



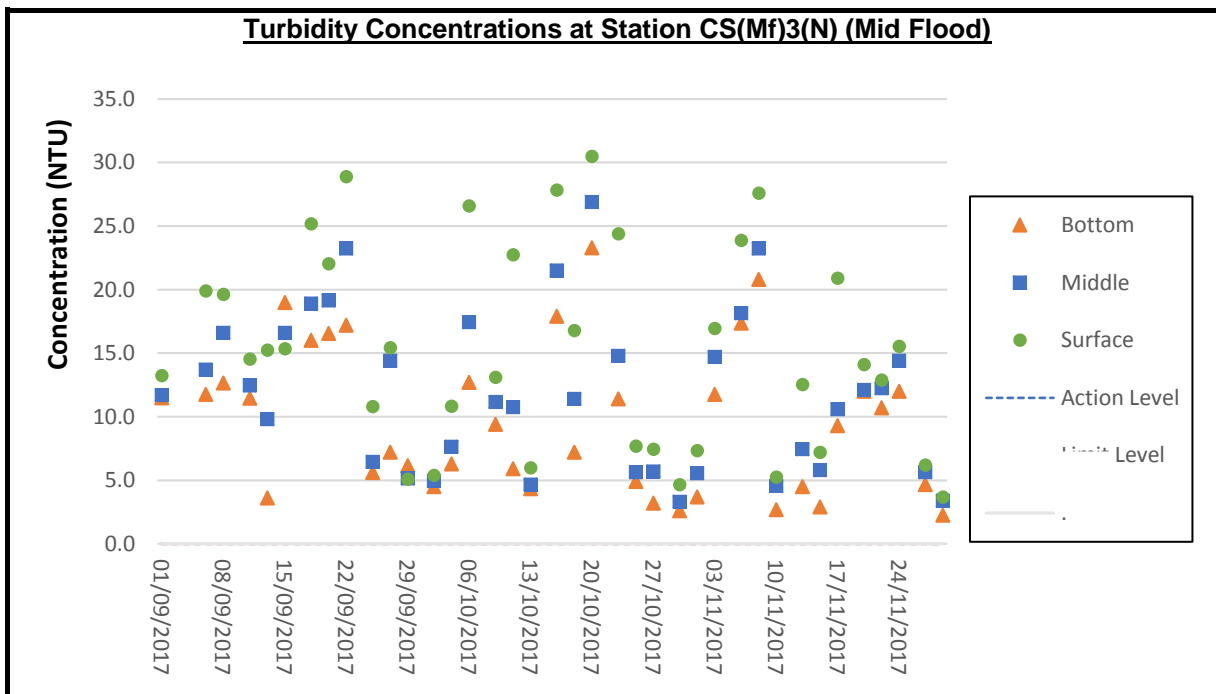
Remark: -The water quality monitoring before 1 September 2017 are conducted by Contract No. HY/2010/02 Hong Kong-Zhuhai-Macao Bridge HKBCF – Reclamation Works. Please refer the monitoring results for August 2017 in the published Monthly EM&A Report for Contract No. HY/2010/02.  
 - The water quality monitoring on 04 Sep 2017 was cancelled due to Typhoon Signal No.3



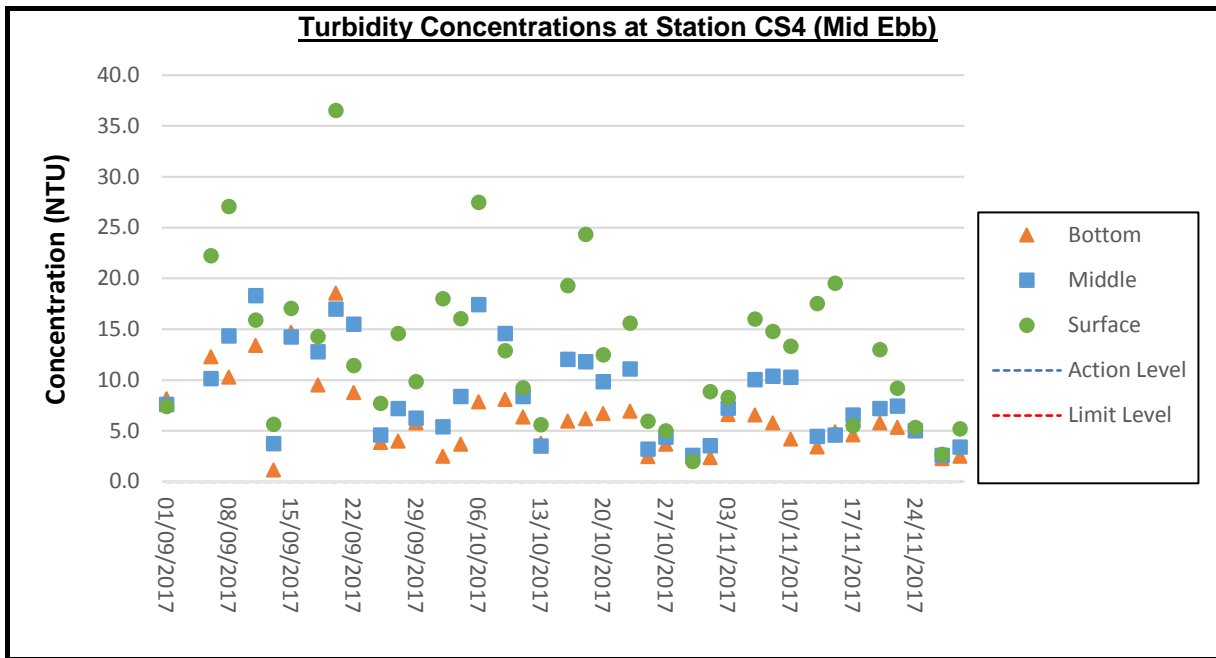
Remark: -The water quality monitoring before 1 September 2017 are conducted by Contract No. HY/2010/02 Hong Kong-Zhuhai-Macao Bridge HKBCF – Reclamation Works. Please refer the monitoring results for August 2017 in the published Monthly EM&A Report for Contract No. HY/2010/02.  
 - The water quality monitoring on 04 Sep 2017 was cancelled due to Typhoon Signal No.3



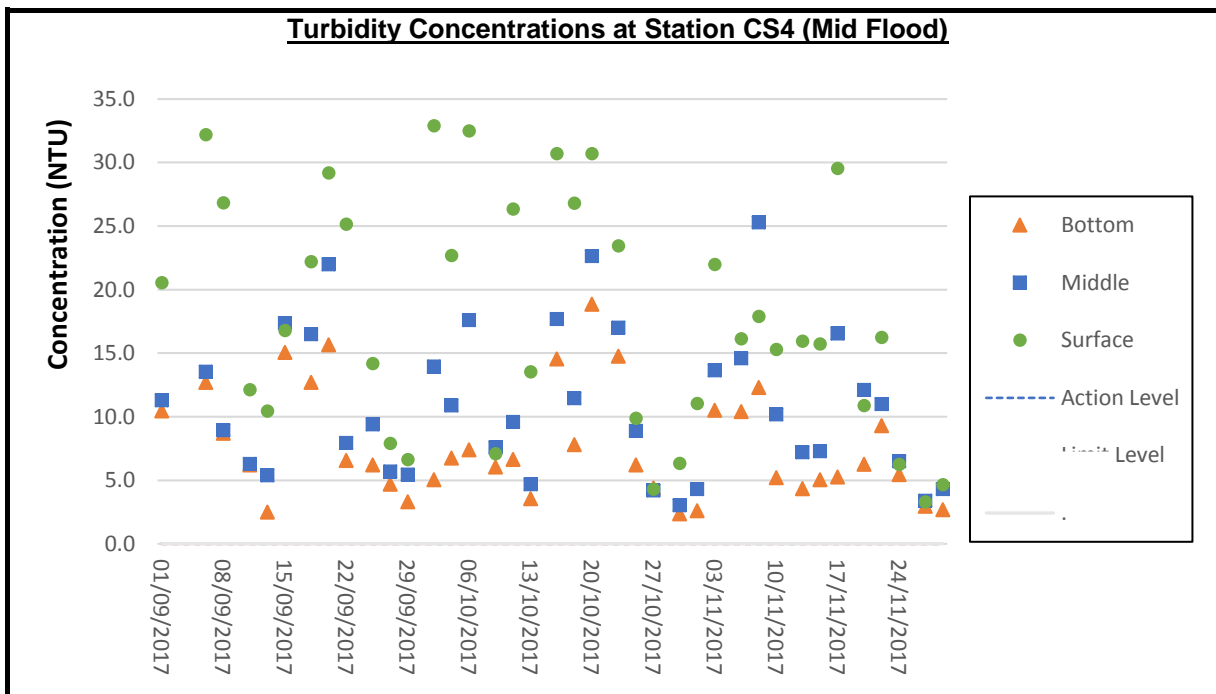
Remark: -The water quality monitoring before 1 September 2017 are conducted by Contract No. HY/2010/02 Hong Kong-Zhuhai-Macao Bridge HKBCF – Reclamation Works. Please refer the monitoring results for August 2017 in the published Monthly EM&A Report for Contract No. HY/2010/02.  
 - The water quality monitoring on 04 Sep 2017 was cancelled due to Typhoon Signal No.3



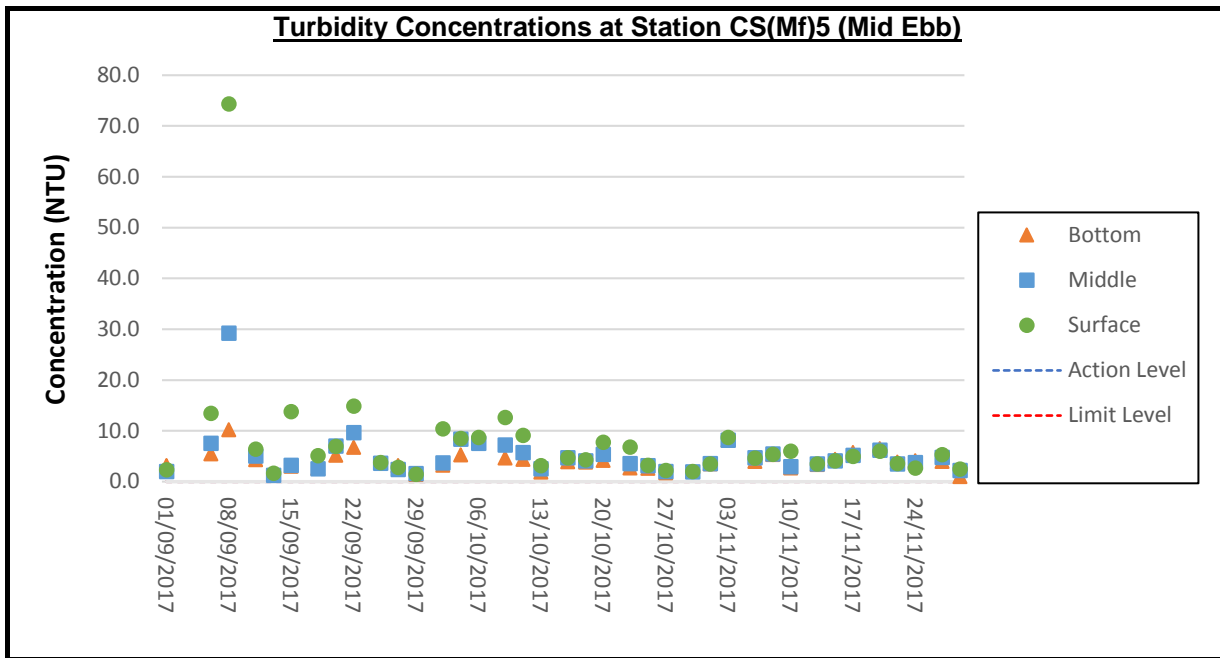
Remark: -The water quality monitoring before 1 September 2017 are conducted by Contract No. HY/2010/02 Hong Kong-Zhuhai-Macao Bridge HKBCF – Reclamation Works. Please refer the monitoring results for August 2017 in the published Monthly EM&A Report for Contract No. HY/2010/02.  
 - The water quality monitoring on 04 Sep 2017 was cancelled due to Typhoon Signal No.3



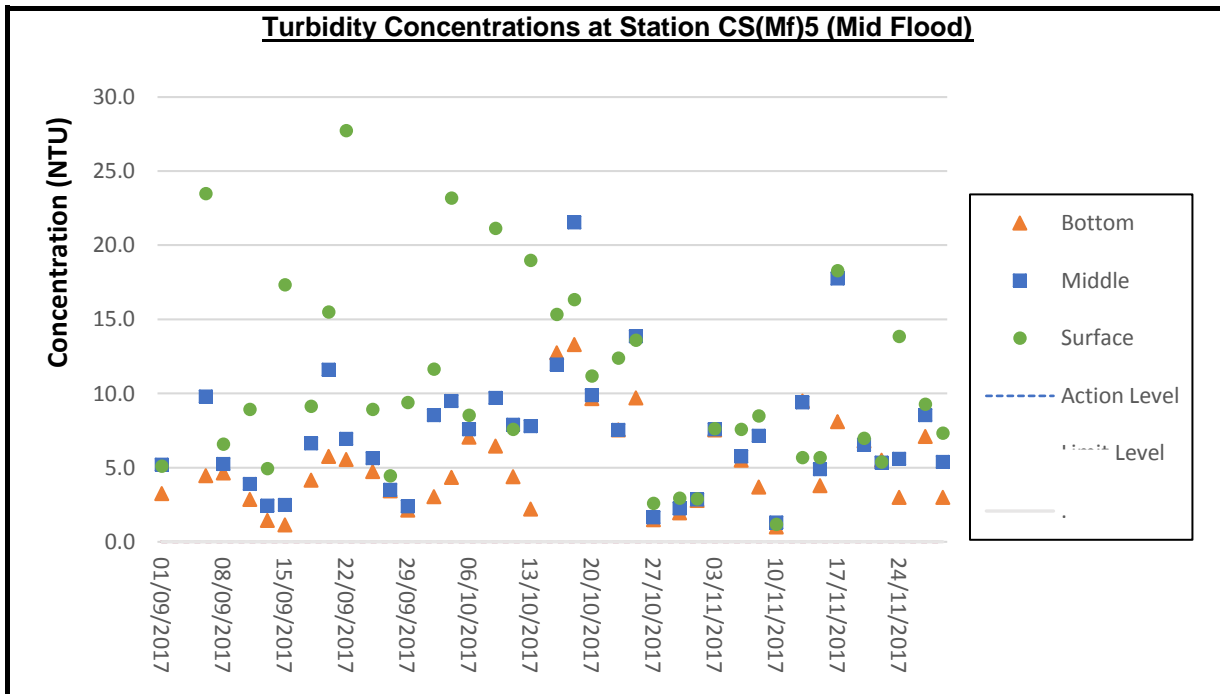
Remark: -The water quality monitoring before 1 September 2017 are conducted by Contract No. HY/2010/02 Hong Kong-Zhuhai-Macao Bridge HKBCF – Reclamation Works. Please refer the monitoring results for August 2017 in the published Monthly EM&A Report for Contract No. HY/2010/02.  
 - The water quality monitoring on 04 Sep 2017 was cancelled due to Typhoon Signal No.3



Remark: -The water quality monitoring before 1 September 2017 are conducted by Contract No. HY/2010/02 Hong Kong-Zhuhai-Macao Bridge HKBCF – Reclamation Works. Please refer the monitoring results for August 2017 in the published Monthly EM&A Report for Contract No. HY/2010/02.  
 - The water quality monitoring on 04 Sep 2017 was cancelled due to Typhoon Signal No.3

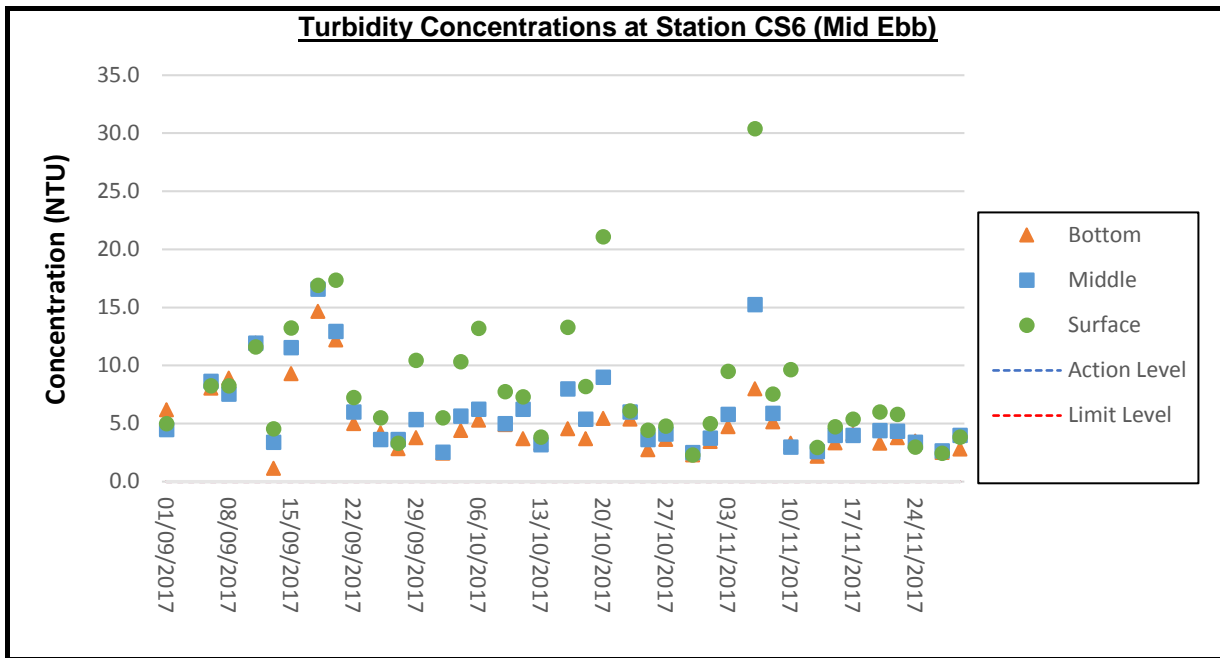


Remark: -The water quality monitoring before 1 September 2017 are conducted by Contract No. HY/2010/02 Hong Kong-Zhuhai-Macao Bridge HKBCF – Reclamation Works. Please refer the monitoring results for August 2017 in the published Monthly EM&A Report for Contract No. HY/2010/02.  
 - The water quality monitoring on 04 Sep 2017 was cancelled due to Typhoon Signal No.3

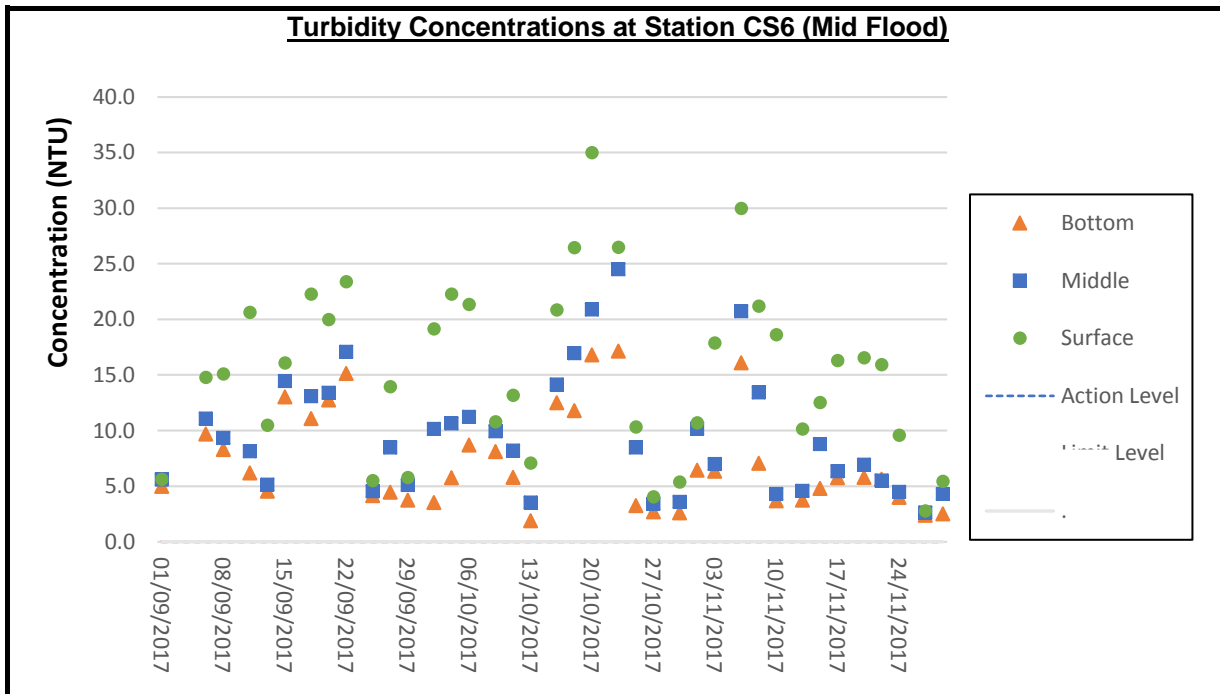


Remark: -The water quality monitoring before 1 September 2017 are conducted by Contract No. HY/2010/02 Hong Kong-Zhuhai-Macao Bridge HKBCF – Reclamation Works. Please refer the monitoring results for August 2017 in the published Monthly EM&A Report for Contract No. HY/2010/02.  
 - The water quality monitoring on 04 Sep 2017 was cancelled due to Typhoon Signal No.3

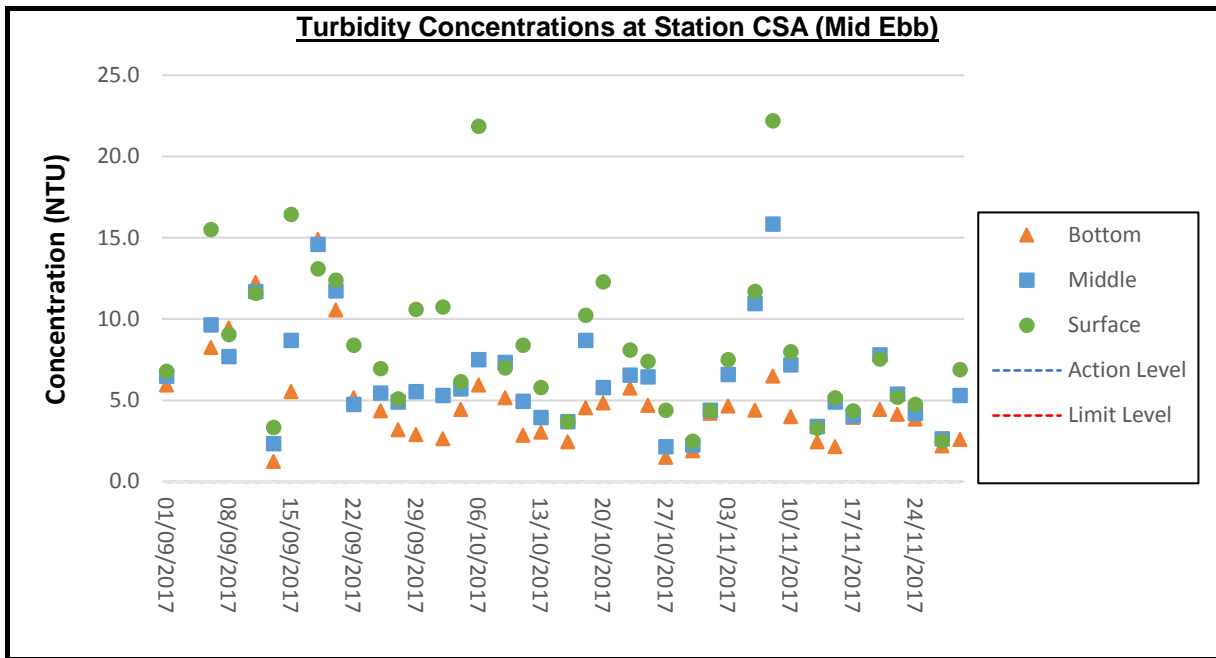




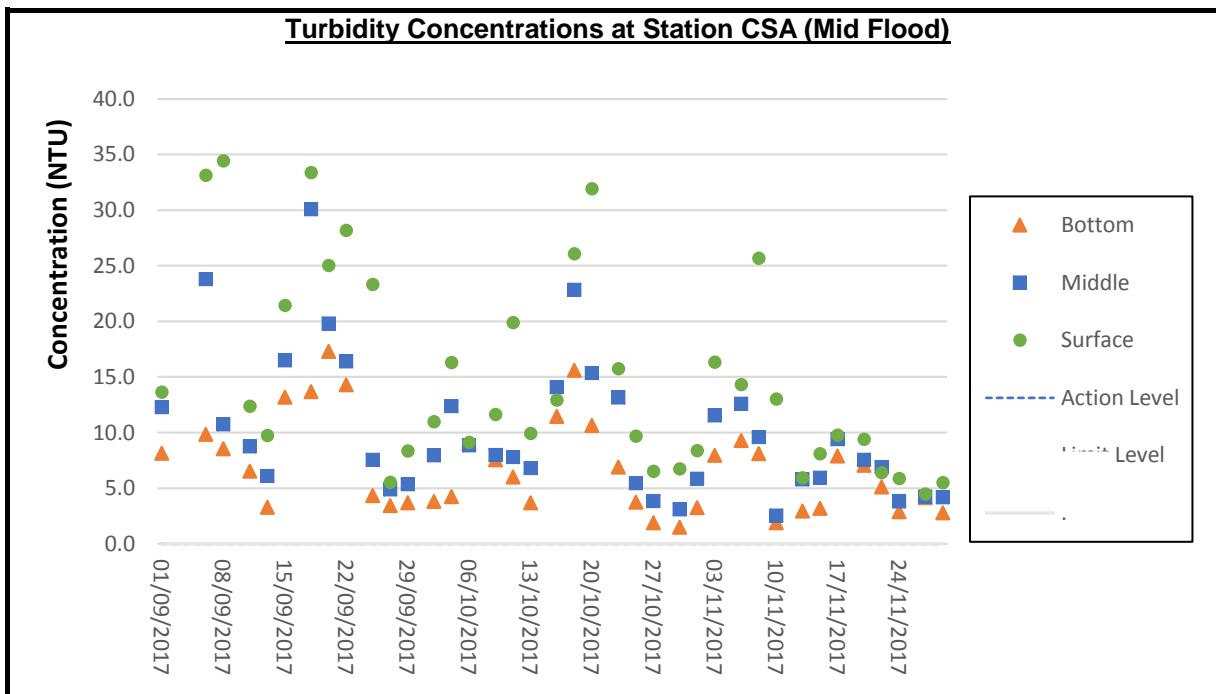
Remark: -The water quality monitoring before 1 September 2017 are conducted by Contract No. HY/2010/02 Hong Kong-Zhuhai-Macao Bridge HKBCF – Reclamation Works. Please refer the monitoring results for August 2017 in the published Monthly EM&A Report for Contract No. HY/2010/02.  
 - The water quality monitoring on 04 Sep 2017 was cancelled due to Typhoon Signal No.3



Remark: -The water quality monitoring before 1 September 2017 are conducted by Contract No. HY/2010/02 Hong Kong-Zhuhai-Macao Bridge HKBCF – Reclamation Works. Please refer the monitoring results for August 2017 in the published Monthly EM&A Report for Contract No. HY/2010/02.  
 - The water quality monitoring on 04 Sep 2017 was cancelled due to Typhoon Signal No.3



Remark: -The water quality monitoring before 1 September 2017 are conducted by Contract No. HY/2010/02 Hong Kong-Zhuhai-Macao Bridge HKBCF – Reclamation Works. Please refer the monitoring results for August 2017 in the published Monthly EM&A Report for Contract No. HY/2010/02.  
 - The water quality monitoring on 04 Sep 2017 was cancelled due to Typhoon Signal No.3



Remark: -The water quality monitoring before 1 September 2017 are conducted by Contract No. HY/2010/02 Hong Kong-Zhuhai-Macao Bridge HKBCF – Reclamation Works. Please refer the monitoring results for August 2017 in the published Monthly EM&A Report for Contract No. HY/2010/02.  
 - The water quality monitoring on 04 Sep 2017 was cancelled due to Typhoon Signal No.3



路政署  
**HIGHWAYS DEPARTMENT**

港珠澳大橋香港工程管理處  
Hong Kong - Zhuhai - Macao Bridge  
Hong Kong Project Management Office

Contract No. HY/2013/01  
Hong Kong-Zhuhai-Macao Bridge  
Hong Kong Boundary Crossing Facilities – Passenger Clearance Building  
38<sup>th</sup> Monthly EM&A Report

---

# APPENDIX E

---

## Dolphin Monitoring Result

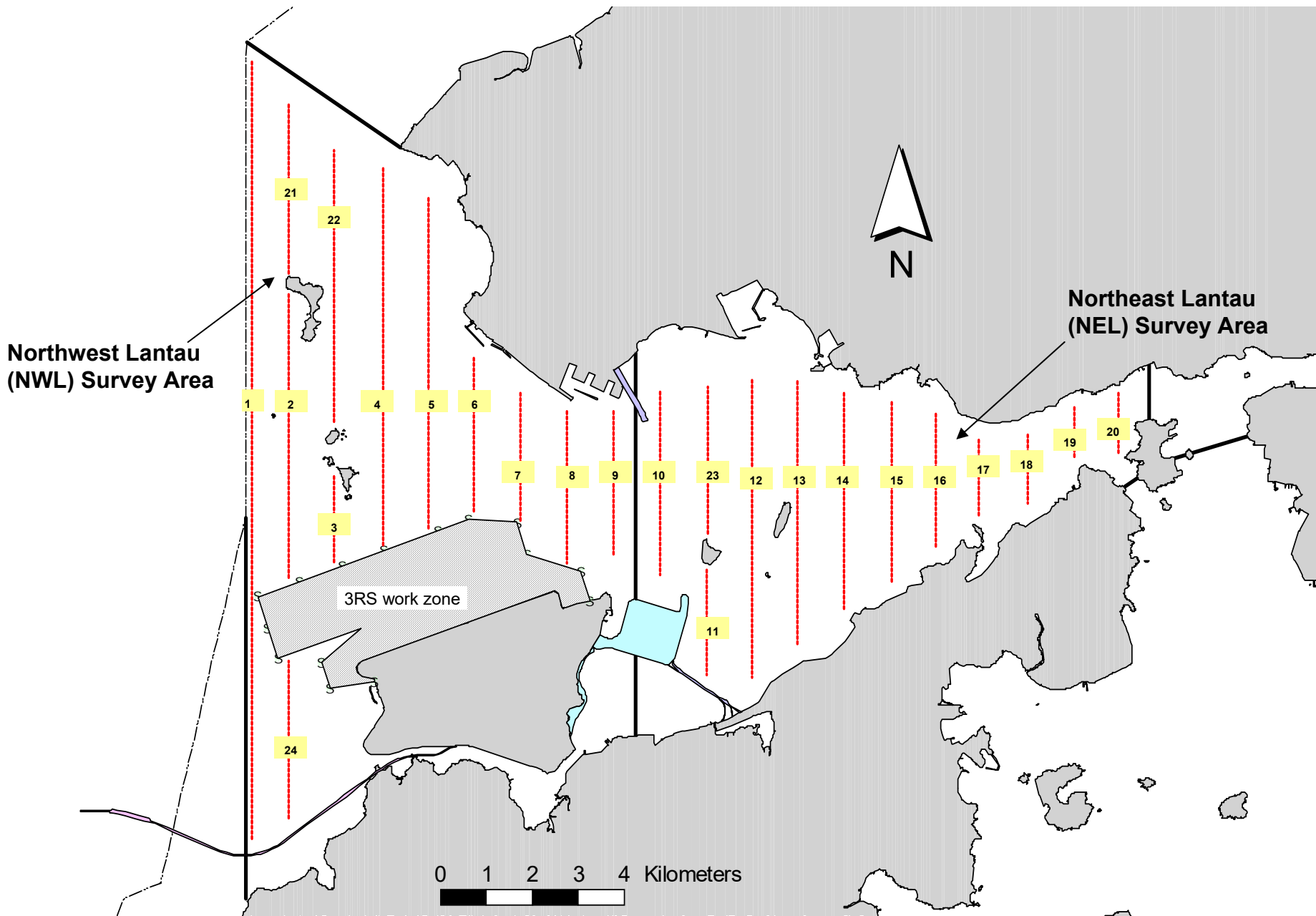


Figure 1. Transect Line Layout in Northwest and Northeast Lantau Survey Areas

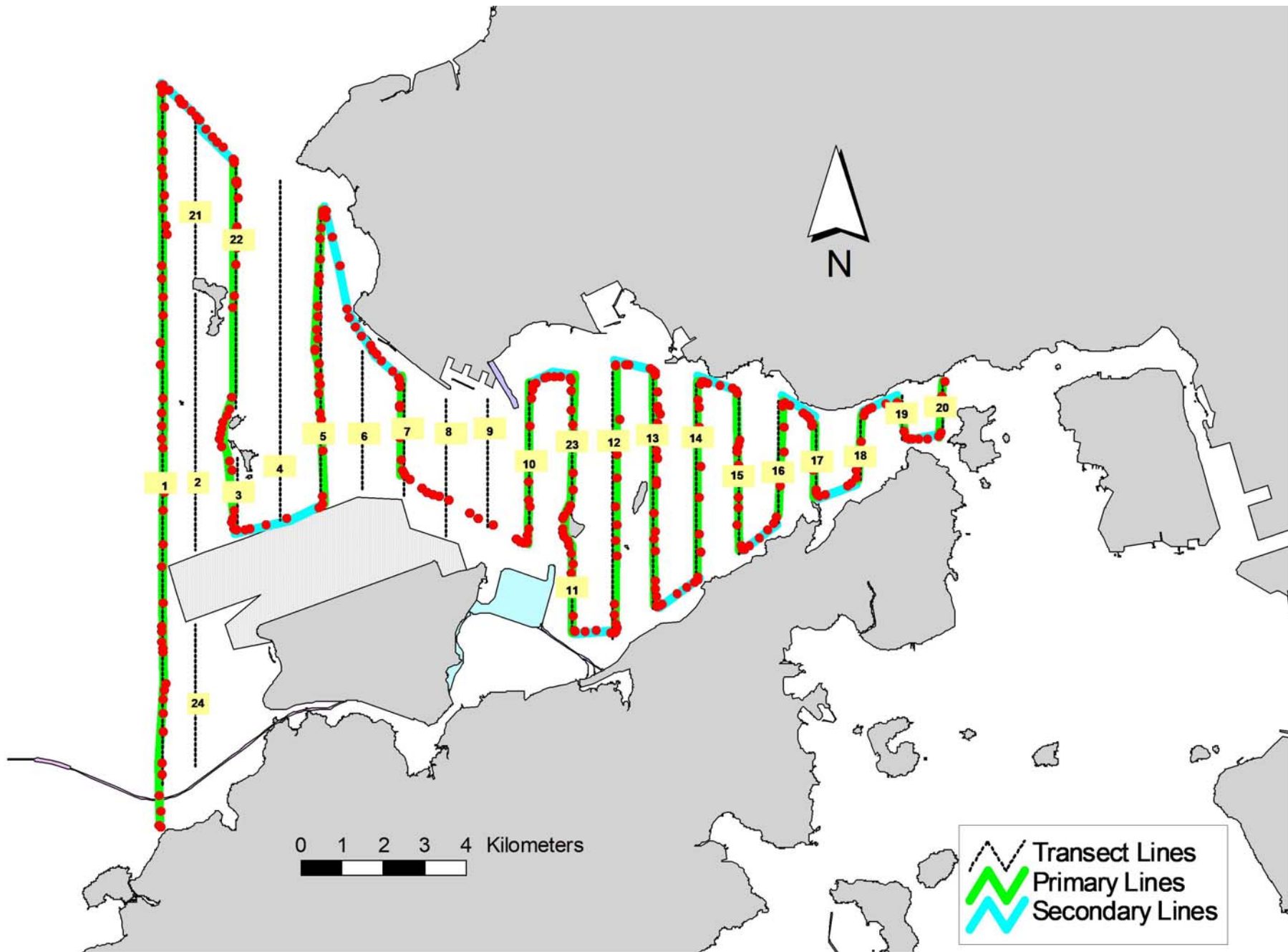


Figure 2. Survey Route on November 6<sup>th</sup>, 2017

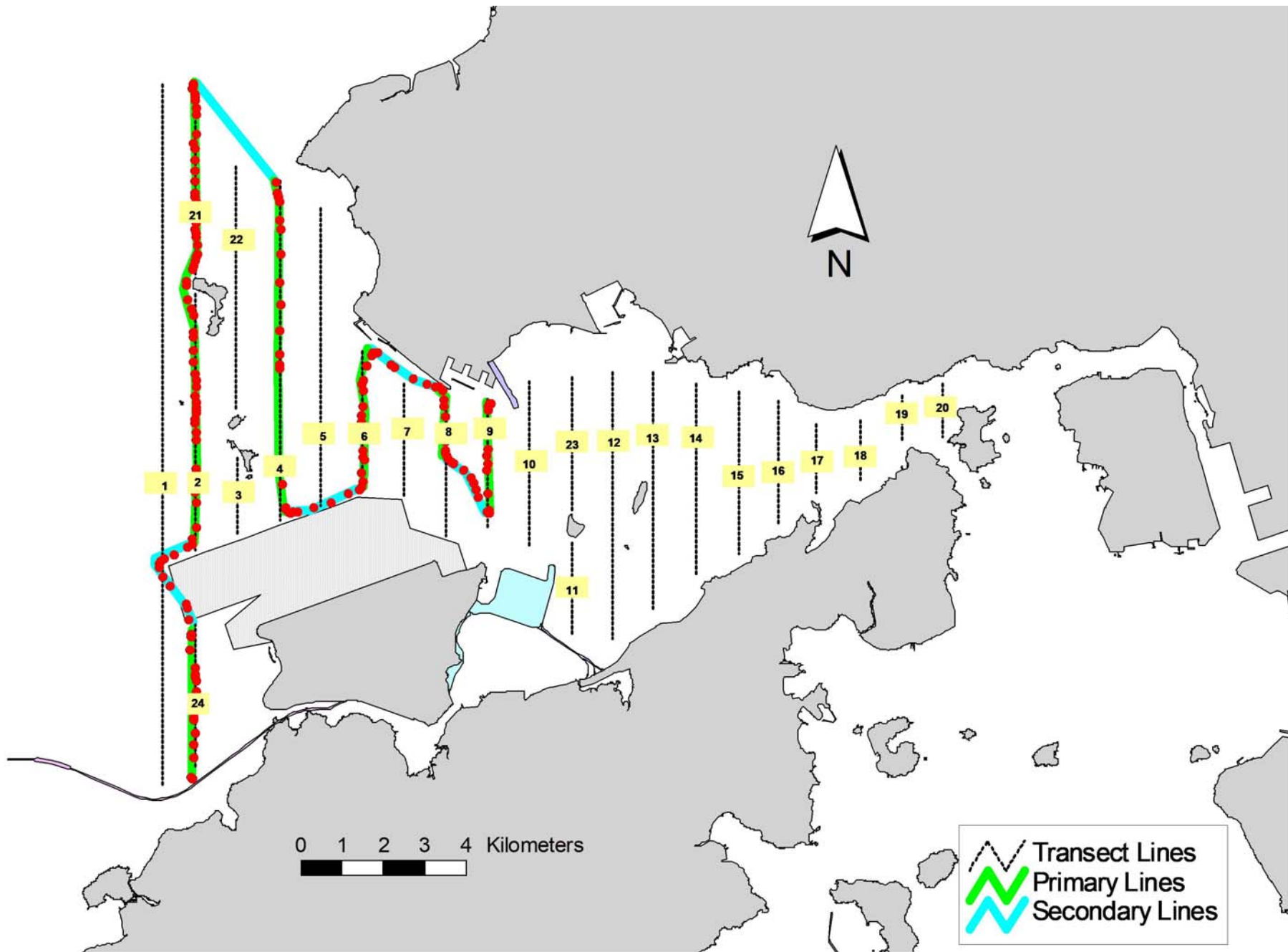


Figure 3. Survey Route on November 14<sup>th</sup>, 2017



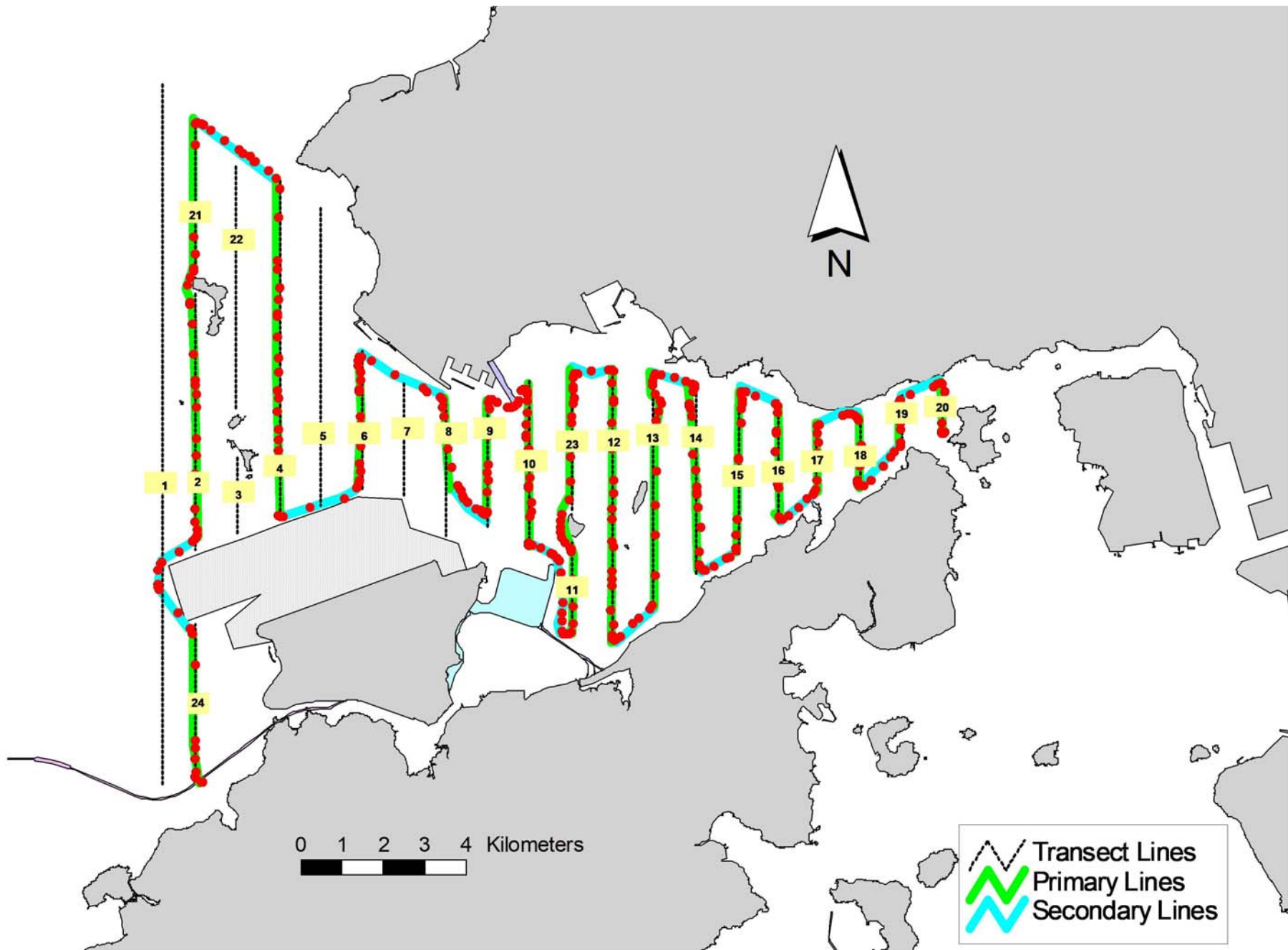


Figure 4. Survey Route on November 23<sup>rd</sup>, 2017

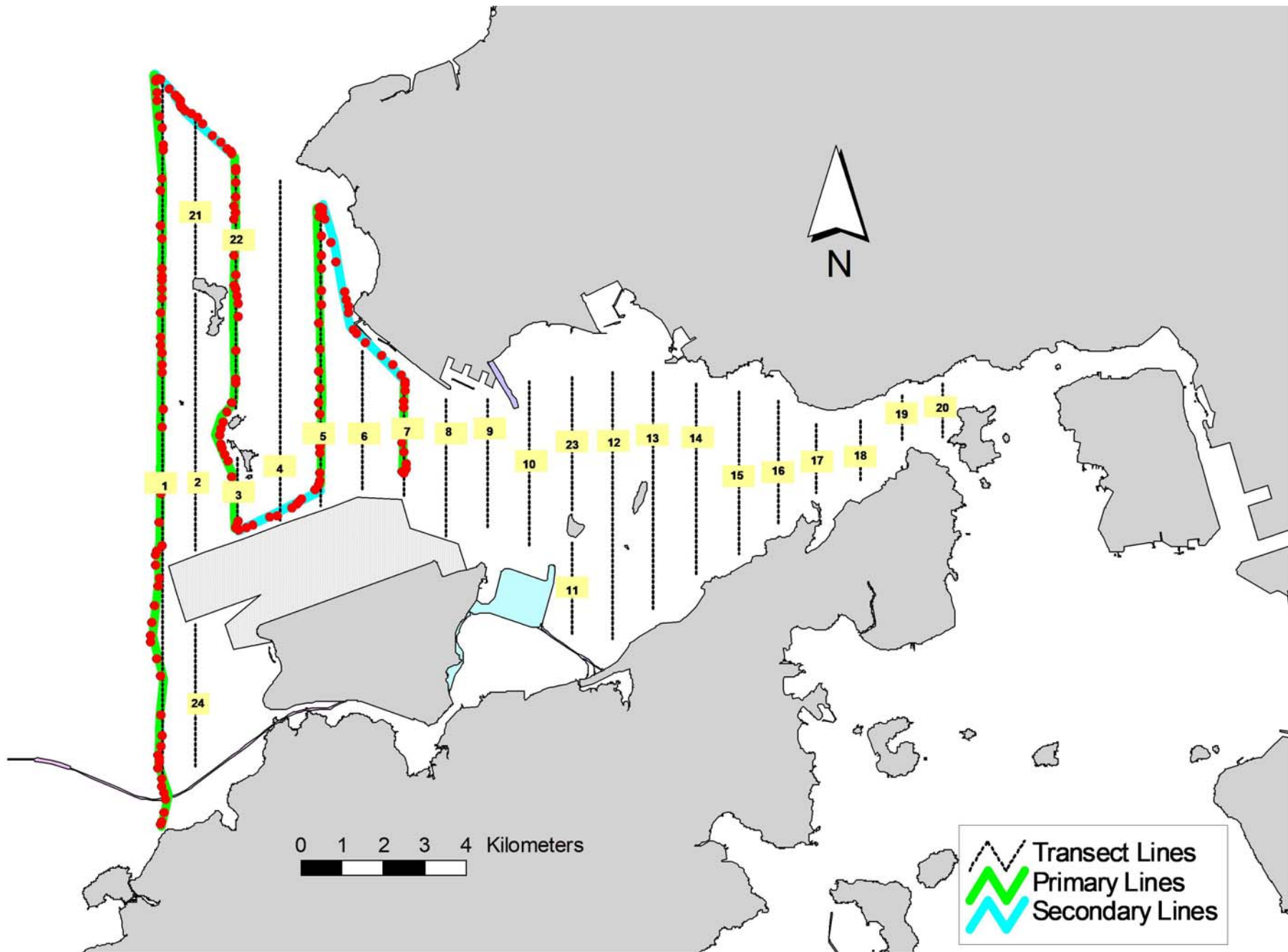


Figure 5. Survey Route on November 28<sup>th</sup>, 2017

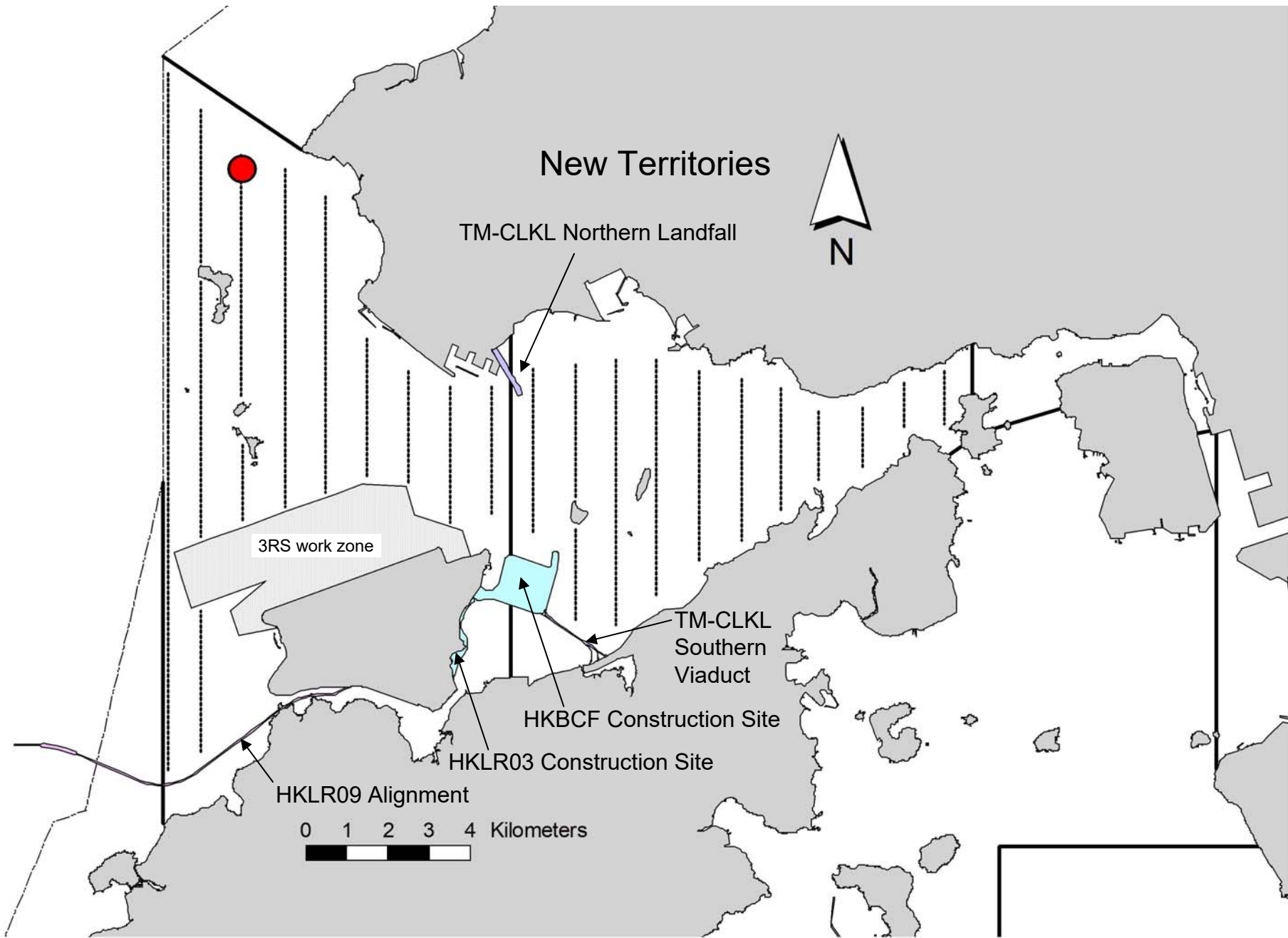


Figure 6. Distribution of Chinese White Dolphin Sightings during November 2017 HKBCF Monitoring Surveys

## Annex I. HKBCF Survey Effort Database (November 2017)

(Abbreviations: BEAU = Beaufort Sea State; P = Primary Line Effort; S = Secondary Line Effort)

DATE	AREA	BEAU	EFFORT	SEASON	VESSEL	TYPE	P/S
6-Nov-17	NW LANTAU	2	10.92	AUTUMN	STANDARD36826	HKBCF	P
6-Nov-17	NW LANTAU	3	21.13	AUTUMN	STANDARD36826	HKBCF	P
6-Nov-17	NW LANTAU	2	7.10	AUTUMN	STANDARD36826	HKBCF	S
6-Nov-17	NW LANTAU	3	4.45	AUTUMN	STANDARD36826	HKBCF	S
6-Nov-17	NE LANTAU	1	4.96	AUTUMN	STANDARD36826	HKBCF	P
6-Nov-17	NE LANTAU	2	28.51	AUTUMN	STANDARD36826	HKBCF	P
6-Nov-17	NE LANTAU	3	2.80	AUTUMN	STANDARD36826	HKBCF	P
6-Nov-17	NE LANTAU	1	2.40	AUTUMN	STANDARD36826	HKBCF	S
6-Nov-17	NE LANTAU	2	7.23	AUTUMN	STANDARD36826	HKBCF	S
6-Nov-17	NE LANTAU	3	1.00	AUTUMN	STANDARD36826	HKBCF	S
14-Nov-17	NW LANTAU	2	12.06	AUTUMN	STANDARD36826	HKBCF	P
14-Nov-17	NW LANTAU	3	14.63	AUTUMN	STANDARD36826	HKBCF	P
14-Nov-17	NW LANTAU	2	4.60	AUTUMN	STANDARD36826	HKBCF	S
14-Nov-17	NW LANTAU	3	5.11	AUTUMN	STANDARD36826	HKBCF	S
23-Nov-17	NW LANTAU	3	16.80	AUTUMN	STANDARD36826	HKBCF	P
23-Nov-17	NW LANTAU	4	10.19	AUTUMN	STANDARD36826	HKBCF	P
23-Nov-17	NW LANTAU	2	1.00	AUTUMN	STANDARD36826	HKBCF	S
23-Nov-17	NW LANTAU	3	6.61	AUTUMN	STANDARD36826	HKBCF	S
23-Nov-17	NW LANTAU	4	4.40	AUTUMN	STANDARD36826	HKBCF	S
23-Nov-17	NE LANTAU	2	18.00	AUTUMN	STANDARD36826	HKBCF	P
23-Nov-17	NE LANTAU	3	17.50	AUTUMN	STANDARD36826	HKBCF	P
23-Nov-17	NE LANTAU	4	0.70	AUTUMN	STANDARD36826	HKBCF	P
23-Nov-17	NE LANTAU	2	6.00	AUTUMN	STANDARD36826	HKBCF	S
23-Nov-17	NE LANTAU	3	7.40	AUTUMN	STANDARD36826	HKBCF	S
28-Nov-17	NW LANTAU	2	21.36	AUTUMN	STANDARD36826	HKBCF	P
28-Nov-17	NW LANTAU	3	12.50	AUTUMN	STANDARD36826	HKBCF	P
28-Nov-17	NW LANTAU	2	10.14	AUTUMN	STANDARD36826	HKBCF	S

**Annex II. HKBCF Chinese White Dolphin Sighting Database (November 2017)**

(Abbreviations: STG# = Sighting Number; HRD SZ = Dolphin Herd Size; BEAU = Beaufort Sea State; PSD = Perpendicular Distance; BOAT ASSOC. = Fishing Boat Association; P/S: Sighting Made on Primary/Secondary Line)

DATE	STG #	TIME	HRD SZ	AREA	BEAU	PSD	EFFORT	TYPE	NORTHING	EASTING	SEASON	BOAT ASSOC.	P/S
6-Nov-17	1	1133	1	NW LANTAU	2	285	ON	HKBCF	829220	806451	AUTUMN	NONE	P

**Annex III. Individual dolphins identified during HKBCF monitoring surveys in November 2017**

<b>ID#</b>	<b>DATE</b>	<b>STG#</b>	<b>AREA</b>
CH34	06/11/17	1	NW LANTAU





Annex IV. Photograph of Identified Individual Dolphin in November 2017 (HKBCF surveys)



路政署  
**HIGHWAYS DEPARTMENT**

港珠澳大橋香港工程管理處  
Hong Kong - Zhuhai - Macao Bridge  
Hong Kong Project Management Office

Contract No. HY/2013/01  
Hong Kong-Zhuhai-Macao Bridge  
Hong Kong Boundary Crossing Facilities – Passenger Clearance Building  
38<sup>th</sup> Monthly EM&A Report

---

# APPENDIX F

---

Wind Data

Appendix F Wind Data

Date	Time	Average Wind Speed (m/s)	Average Wind Direction
01/11/2017	01:00	0	---
01/11/2017	02:00	0	SE
01/11/2017	03:00	0	SE
01/11/2017	04:00	0	SE
01/11/2017	05:00	0	S
01/11/2017	06:00	0	ESE
01/11/2017	07:00	0	---
01/11/2017	08:00	0	E
01/11/2017	09:00	0	ENE
01/11/2017	10:00	0	NE
01/11/2017	11:00	0	---
01/11/2017	12:00	0	NE
01/11/2017	13:00	0	---
01/11/2017	14:00	0	W
01/11/2017	15:00	0	WSW
01/11/2017	16:00	0	W
01/11/2017	17:00	0	W
01/11/2017	18:00	0	---
01/11/2017	19:00	0	---
01/11/2017	20:00	0	SSE
01/11/2017	21:00	0	SSE
01/11/2017	22:00	0	SSE
01/11/2017	23:00	0	S
02/11/2017	00:00	0	---
02/11/2017	01:00	0	---
02/11/2017	02:00	0	---
02/11/2017	03:00	0	---
02/11/2017	04:00	0	---
02/11/2017	05:00	0	---
02/11/2017	06:00	0	---
02/11/2017	07:00	0	SSE
02/11/2017	08:00	0	---
02/11/2017	09:00	0	E
02/11/2017	10:00	0	SSE
02/11/2017	11:00	0	---
02/11/2017	12:00	0	WNW
02/11/2017	13:00	0	---
02/11/2017	14:00	0	---
02/11/2017	15:00	0	---
02/11/2017	16:00	0	---
02/11/2017	17:00	0	WSW
02/11/2017	18:00	0	---
02/11/2017	19:00	0	---
02/11/2017	20:00	0	---
02/11/2017	21:00	0	---
02/11/2017	22:00	0	---
02/11/2017	23:00	0	S
03/11/2017	00:00	0	---
03/11/2017	01:00	0	---

Appendix F Wind Data

Date	Time	Average Wind Speed (m/s)	Average Wind Direction
03/11/2017	02:00	0	---
03/11/2017	03:00	0	---
03/11/2017	04:00	0	---
03/11/2017	05:00	0	---
03/11/2017	06:00	0	---
03/11/2017	07:00	0	---
03/11/2017	08:00	0	---
03/11/2017	09:00	0	---
03/11/2017	10:00	0	ENE
03/11/2017	11:00	0	NE
03/11/2017	12:00	0	---
03/11/2017	13:00	0	N
03/11/2017	14:00	0	N
03/11/2017	15:00	0	NE
03/11/2017	16:00	0	E
03/11/2017	17:00	0	ENE
03/11/2017	18:00	0	NE
03/11/2017	19:00	0	SSE
03/11/2017	20:00	0	SSE
03/11/2017	21:00	0	SE
03/11/2017	22:00	0	SSE
03/11/2017	23:00	0	---
04/11/2017	00:00	0	---
04/11/2017	01:00	0	NE
04/11/2017	02:00	0	ENE
04/11/2017	03:00	0	NE
04/11/2017	04:00	0	---
04/11/2017	05:00	0	NE
04/11/2017	06:00	0	ENE
04/11/2017	07:00	0	NE
04/11/2017	08:00	0.4	ENE
04/11/2017	09:00	0	ENE
04/11/2017	10:00	0	NE
04/11/2017	11:00	0.4	NE
04/11/2017	12:00	0.4	NE
04/11/2017	13:00	0.4	ENE
04/11/2017	14:00	0.9	NE
04/11/2017	15:00	0	NE
04/11/2017	16:00	0	ENE
04/11/2017	17:00	0	---
04/11/2017	18:00	0	NE
04/11/2017	19:00	0	ESE
04/11/2017	20:00	0	---
04/11/2017	21:00	0	E
04/11/2017	22:00	0	E
04/11/2017	23:00	0	ENE
05/11/2017	00:00	0	E
05/11/2017	01:00	0	E
05/11/2017	02:00	0.4	NE

Appendix F Wind Data

Date	Time	Average Wind Speed (m/s)	Average Wind Direction
05/11/2017	03:00	0	NE
05/11/2017	04:00	0.4	NE
05/11/2017	05:00	0	---
05/11/2017	06:00	0	---
05/11/2017	07:00	0	E
05/11/2017	08:00	0	ESE
05/11/2017	09:00	0	ENE
05/11/2017	10:00	0	NNE
05/11/2017	11:00	0	---
05/11/2017	12:00	0	---
05/11/2017	13:00	0	---
05/11/2017	14:00	0	WNW
05/11/2017	15:00	0	ENE
05/11/2017	16:00	0	---
05/11/2017	17:00	0	---
05/11/2017	18:00	0	ENE
05/11/2017	19:00	0	---
05/11/2017	20:00	0	ENE
05/11/2017	21:00	0	SE
05/11/2017	22:00	0	---
05/11/2017	23:00	0	---
06/11/2017	00:00	0	E
06/11/2017	01:00	0	---
06/11/2017	02:00	0	NE
06/11/2017	03:00	0	NE
06/11/2017	04:00	0	---
06/11/2017	05:00	0	---
06/11/2017	06:00	0	---
06/11/2017	07:00	0	---
06/11/2017	08:00	0	E
06/11/2017	09:00	0	---
06/11/2017	10:00	0	NE
06/11/2017	11:00	0	ENE
06/11/2017	12:00	0	ENE
06/11/2017	13:00	0	ENE
06/11/2017	14:00	0	ENE
06/11/2017	15:00	0	---
06/11/2017	16:00	0	---
06/11/2017	17:00	0	NE
06/11/2017	18:00	0	NE
06/11/2017	19:00	0.4	E
06/11/2017	20:00	0	ENE
06/11/2017	21:00	0	---
06/11/2017	22:00	0	WSW
06/11/2017	23:00	0	SSE
07/11/2017	00:00	0	---
07/11/2017	01:00	0	---
07/11/2017	02:00	0	SSE
07/11/2017	03:00	0	---

Appendix F Wind Data

Date	Time	Average Wind Speed (m/s)	Average Wind Direction
07/11/2017	04:00	0	---
07/11/2017	05:00	0	SSE
07/11/2017	06:00	0	---
07/11/2017	07:00	0	---
07/11/2017	08:00	0	SW
07/11/2017	09:00	0	---
07/11/2017	10:00	0	NNW
07/11/2017	11:00	0	WNW
07/11/2017	12:00	0	---
07/11/2017	13:00	0	WNW
07/11/2017	14:00	0	WNW
07/11/2017	15:00	0	W
07/11/2017	16:00	0	---
07/11/2017	17:00	0	S
07/11/2017	18:00	0	S
07/11/2017	19:00	0	SSE
07/11/2017	20:00	0	---
07/11/2017	21:00	0	---
07/11/2017	22:00	0	---
07/11/2017	23:00	0	SSE
08/11/2017	00:00	0	---
08/11/2017	01:00	0	---
08/11/2017	02:00	0	---
08/11/2017	03:00	0	---
08/11/2017	04:00	0	---
08/11/2017	05:00	0	---
08/11/2017	06:00	0	---
08/11/2017	07:00	0	---
08/11/2017	08:00	0	---
08/11/2017	09:00	0	---
08/11/2017	10:00	0	NNW
08/11/2017	11:00	0	---
08/11/2017	12:00	0	---
08/11/2017	13:00	0	---
08/11/2017	14:00	0	---
08/11/2017	15:00	0	---
08/11/2017	16:00	0	---
08/11/2017	17:00	0	W
08/11/2017	18:00	0	---
08/11/2017	19:00	0	---
08/11/2017	20:00	0	---
08/11/2017	21:00	0	---
08/11/2017	22:00	0	SSE
08/11/2017	23:00	0	SSE
09/11/2017	00:00	0.4	SE
09/11/2017	01:00	0	SSE
09/11/2017	02:00	0.4	SSE
09/11/2017	03:00	0.9	SSE
09/11/2017	04:00	0.4	SSE



Appendix F Wind Data

Date	Time	Average Wind Speed (m/s)	Average Wind Direction
09/11/2017	05:00	0	SE
09/11/2017	06:00	0	ESE
09/11/2017	07:00	0	---
09/11/2017	08:00	0	SE
09/11/2017	09:00	0.4	SE
09/11/2017	10:00	0	---
09/11/2017	11:00	0	NNW
09/11/2017	12:00	0	---
09/11/2017	13:00	0	W
09/11/2017	14:00	0	SSE
09/11/2017	15:00	0	---
09/11/2017	16:00	0	---
09/11/2017	17:00	0	SE
09/11/2017	18:00	0	SSE
09/11/2017	19:00	0	SSE
09/11/2017	20:00	0	---
09/11/2017	21:00	0	SSE
09/11/2017	22:00	0	SSE
09/11/2017	23:00	0	SSE
10/11/2017	00:00	0.4	SSE
10/11/2017	01:00	0	SSE
10/11/2017	02:00	0	SE
10/11/2017	03:00	0	SSE
10/11/2017	04:00	0	SSE
10/11/2017	05:00	0.4	SSE
10/11/2017	06:00	0	SSE
10/11/2017	07:00	0	ESE
10/11/2017	08:00	0	SSE
10/11/2017	09:00	0	ENE
10/11/2017	10:00	0	NE
10/11/2017	11:00	0	SE
10/11/2017	12:00	0	NW
10/11/2017	13:00	0	---
10/11/2017	14:00	0	W
10/11/2017	15:00	0	---
10/11/2017	16:00	0	---
10/11/2017	17:00	0	WSW
10/11/2017	18:00	0	ESE
10/11/2017	19:00	0	ESE
10/11/2017	20:00	0	---
10/11/2017	21:00	0	SSE
10/11/2017	22:00	0	SSW
10/11/2017	23:00	0	SSE
11/11/2017	00:00	0	SSE
11/11/2017	01:00	0.4	SSE
11/11/2017	02:00	0	SSE
11/11/2017	03:00	0	SE
11/11/2017	04:00	0	ENE
11/11/2017	05:00	0	---

Appendix F Wind Data

Date	Time	Average Wind Speed (m/s)	Average Wind Direction
11/11/2017	06:00	0	SE
11/11/2017	07:00	0	---
11/11/2017	08:00	0	SE
11/11/2017	09:00	0	---
11/11/2017	10:00	0	---
11/11/2017	11:00	0	NNE
11/11/2017	12:00	0.4	SSE
11/11/2017	13:00	0	SE
11/11/2017	14:00	0.4	SSE
11/11/2017	15:00	0	SE
11/11/2017	16:00	0	SSE
11/11/2017	17:00	0	SSE
11/11/2017	18:00	0	SSE
11/11/2017	19:00	0.4	SSE
11/11/2017	20:00	0	SSE
11/11/2017	21:00	0	SE
11/11/2017	22:00	0	SE
11/11/2017	23:00	0	SE
12/11/2017	00:00	0	SSE
12/11/2017	01:00	0	SSE
12/11/2017	02:00	0	SE
12/11/2017	03:00	0	SSE
12/11/2017	04:00	0	SE
12/11/2017	05:00	0	SSE
12/11/2017	06:00	0	SSE
12/11/2017	07:00	0	---
12/11/2017	08:00	0	---
12/11/2017	09:00	0	---
12/11/2017	10:00	0	SE
12/11/2017	11:00	0	SSE
12/11/2017	12:00	0	SSE
12/11/2017	13:00	0	ENE
12/11/2017	14:00	0	---
12/11/2017	15:00	0	---
12/11/2017	16:00	0	---
12/11/2017	17:00	0	SE
12/11/2017	18:00	0	SE
12/11/2017	19:00	0	E
12/11/2017	20:00	0	ENE
12/11/2017	21:00	0	SSE
12/11/2017	22:00	0	ESE
12/11/2017	23:00	0	ESE
13/11/2017	00:00	0	SSE
13/11/2017	01:00	0	SSE
13/11/2017	02:00	0	SE
13/11/2017	03:00	0.4	SE
13/11/2017	04:00	0	SE
13/11/2017	05:00	0	SE
13/11/2017	06:00	0	SE

Appendix F Wind Data

Date	Time	Average Wind Speed (m/s)	Average Wind Direction
13/11/2017	07:00	0	SSE
13/11/2017	08:00	0	SSE
13/11/2017	09:00	0	SE
13/11/2017	10:00	0	SE
13/11/2017	11:00	0	E
13/11/2017	12:00	0	E
13/11/2017	13:00	0	---
13/11/2017	14:00	0	---
13/11/2017	15:00	0	---
13/11/2017	16:00	0	---
13/11/2017	17:00	0	SSE
13/11/2017	18:00	0	---
13/11/2017	19:00	0	---
13/11/2017	20:00	0	---
13/11/2017	21:00	0	NE
13/11/2017	22:00	0	ENE
13/11/2017	23:00	0	SE
14/11/2017	00:00	0.4	SE
14/11/2017	01:00	0	SE
14/11/2017	02:00	0	---
14/11/2017	03:00	0	---
14/11/2017	04:00	0	SSE
14/11/2017	05:00	0	SE
14/11/2017	06:00	0	SSE
14/11/2017	07:00	0.4	ESE
14/11/2017	08:00	0	SE
14/11/2017	09:00	0	E
14/11/2017	10:00	0	SSE
14/11/2017	11:00	0	ENE
14/11/2017	12:00	0.4	E
14/11/2017	13:00	0	SE
14/11/2017	14:00	0	SSE
14/11/2017	15:00	0	SSE
14/11/2017	16:00	0	SSE
14/11/2017	17:00	0	SSE
14/11/2017	18:00	0	SE
14/11/2017	19:00	0	SE
14/11/2017	20:00	0	SE
14/11/2017	21:00	0	SE
14/11/2017	22:00	0	SE
14/11/2017	23:00	0	SSE
15/11/2017	00:00	0	SE
15/11/2017	01:00	0	SE
15/11/2017	02:00	0	SE
15/11/2017	03:00	0	SE
15/11/2017	04:00	0	SE
15/11/2017	05:00	0	SSE
15/11/2017	06:00	0	SE
15/11/2017	07:00	0	SSE

Appendix F Wind Data

Date	Time	Average Wind Speed (m/s)	Average Wind Direction
15/11/2017	08:00	0	E
15/11/2017	09:00	0	SE
15/11/2017	10:00	0	SSE
15/11/2017	11:00	0	SSE
15/11/2017	12:00	0.4	SE
15/11/2017	13:00	0.9	ESE
15/11/2017	14:00	0.4	E
15/11/2017	15:00	0	SE
15/11/2017	16:00	0	SE
15/11/2017	17:00	0	SE
15/11/2017	18:00	0	SE
15/11/2017	19:00	0	SE
15/11/2017	20:00	0	SE
15/11/2017	21:00	0	SE
15/11/2017	22:00	0	SE
15/11/2017	23:00	0	SE
16/11/2017	00:00	0	SE
16/11/2017	01:00	0	SE
16/11/2017	02:00	0	SE
16/11/2017	03:00	0	SSE
16/11/2017	04:00	0	SSE
16/11/2017	05:00	0	SSE
16/11/2017	06:00	0	SE
16/11/2017	07:00	0	SSE
16/11/2017	08:00	0	SE
16/11/2017	09:00	0.4	ESE
16/11/2017	10:00	0	SE
16/11/2017	11:00	0	SSE
16/11/2017	12:00	0	SE
16/11/2017	13:00	0.4	ENE
16/11/2017	14:00	0	E
16/11/2017	15:00	0	SSE
16/11/2017	16:00	0	ESE
16/11/2017	17:00	0	SE
16/11/2017	18:00	0	SSE
16/11/2017	19:00	0	---
16/11/2017	20:00	0	SE
16/11/2017	21:00	0	SW
16/11/2017	22:00	0	SSE
16/11/2017	23:00	0.4	ENE
17/11/2017	00:00	0	SE
17/11/2017	01:00	0	---
17/11/2017	02:00	0	---
17/11/2017	03:00	0	---
17/11/2017	04:00	0	---
17/11/2017	05:00	0	---
17/11/2017	06:00	0	---
17/11/2017	07:00	0	---
17/11/2017	08:00	0	---

Appendix F Wind Data

Date	Time	Average Wind Speed (m/s)	Average Wind Direction
17/11/2017	09:00	0	---
17/11/2017	10:00	0	S
17/11/2017	11:00	0	SE
17/11/2017	12:00	0	SSE
17/11/2017	13:00	0	E
17/11/2017	14:00	0.4	NE
17/11/2017	15:00	0	NE
17/11/2017	16:00	0	---
17/11/2017	17:00	0	SSW
17/11/2017	18:00	0	---
17/11/2017	19:00	0	---
17/11/2017	20:00	0	---
17/11/2017	21:00	0	---
17/11/2017	22:00	0	---
17/11/2017	23:00	0	---
18/11/2017	00:00	0	---
18/11/2017	01:00	0	---
18/11/2017	02:00	0	---
18/11/2017	03:00	0	---
18/11/2017	04:00	0	---
18/11/2017	05:00	0	---
18/11/2017	06:00	0	---
18/11/2017	07:00	0	---
18/11/2017	08:00	0	---
18/11/2017	09:00	0	---
18/11/2017	10:00	0	---
18/11/2017	11:00	0	---
18/11/2017	12:00	0	NNW
18/11/2017	13:00	0	ENE
18/11/2017	14:00	0	---
18/11/2017	15:00	0	S
18/11/2017	16:00	0	---
18/11/2017	17:00	0	NW
18/11/2017	18:00	0	---
18/11/2017	19:00	0	NNW
18/11/2017	20:00	0.9	ENE
18/11/2017	21:00	0	SE
18/11/2017	22:00	0	SE
18/11/2017	23:00	0	NE
19/11/2017	00:00	0	ENE
19/11/2017	01:00	0	E
19/11/2017	02:00	0	ENE
19/11/2017	03:00	0	NE
19/11/2017	04:00	0	NNE
19/11/2017	05:00	0	E
19/11/2017	06:00	0	ENE
19/11/2017	07:00	0	NE
19/11/2017	08:00	0.4	E
19/11/2017	09:00	0	NNE

Appendix F Wind Data

Date	Time	Average Wind Speed (m/s)	Average Wind Direction
19/11/2017	10:00	0	ENE
19/11/2017	11:00	0	ENE
19/11/2017	12:00	0	---
19/11/2017	13:00	0	NE
19/11/2017	14:00	0	---
19/11/2017	15:00	0	---
19/11/2017	16:00	0	ENE
19/11/2017	17:00	0	---
19/11/2017	18:00	0	---
19/11/2017	19:00	0	---
19/11/2017	20:00	0	---
19/11/2017	21:00	0	NNW
19/11/2017	22:00	0	---
19/11/2017	23:00	0	---
20/11/2017	00:00	0	---
20/11/2017	01:00	0	---
20/11/2017	02:00	0	---
20/11/2017	03:00	0	E
20/11/2017	04:00	0	---
20/11/2017	05:00	0	NE
20/11/2017	06:00	0	N
20/11/2017	07:00	0	N
20/11/2017	08:00	0	N
20/11/2017	09:00	0	NE
20/11/2017	10:00	0	N
20/11/2017	11:00	0	NNW
20/11/2017	12:00	0	NW
20/11/2017	13:00	0	NNW
20/11/2017	14:00	0	WNW
20/11/2017	15:00	0	NNW
20/11/2017	16:00	0	NNW
20/11/2017	17:00	0	NW
20/11/2017	18:00	0	---
20/11/2017	19:00	0	NNW
20/11/2017	20:00	0	NNW
20/11/2017	21:00	0	---
20/11/2017	22:00	0	N
20/11/2017	23:00	0	---
21/11/2017	00:00	0	---
21/11/2017	01:00	0	NNW
21/11/2017	02:00	0	---
21/11/2017	03:00	0	---
21/11/2017	04:00	0	---
21/11/2017	05:00	0	---
21/11/2017	06:00	0	N
21/11/2017	07:00	0	N
21/11/2017	08:00	0	---
21/11/2017	09:00	0	---
21/11/2017	10:00	0	NNW



Appendix F Wind Data

Date	Time	Average Wind Speed (m/s)	Average Wind Direction
21/11/2017	11:00	0	---
21/11/2017	12:00	0	NW
21/11/2017	13:00	0	---
21/11/2017	14:00	0	---
21/11/2017	15:00	0	---
21/11/2017	16:00	0.4	W
21/11/2017	17:00	0	WNW
21/11/2017	18:00	0	W
21/11/2017	19:00	0	---
21/11/2017	20:00	0	---
21/11/2017	21:00	0	---
21/11/2017	22:00	0	NW
21/11/2017	23:00	0	---
22/11/2017	00:00	0	---
22/11/2017	01:00	0	---
22/11/2017	02:00	0	---
22/11/2017	03:00	0	---
22/11/2017	04:00	0	---
22/11/2017	05:00	0	---
22/11/2017	06:00	0	WNW
22/11/2017	07:00	0	WNW
22/11/2017	08:00	0	NW
22/11/2017	09:00	0	WNW
22/11/2017	10:00	0.4	WNW
22/11/2017	11:00	0	---
22/11/2017	12:00	0	WNW
22/11/2017	13:00	0	W
22/11/2017	14:00	0	WNW
22/11/2017	15:00	0.4	WNW
22/11/2017	16:00	0	WNW
22/11/2017	17:00	0.9	WNW
22/11/2017	18:00	0	NW
22/11/2017	19:00	0	NNW
22/11/2017	20:00	0	NNW
22/11/2017	21:00	0	NNW
22/11/2017	22:00	0	NNW
22/11/2017	23:00	0	NNE
23/11/2017	00:00	0	N
23/11/2017	01:00	0	NW
23/11/2017	02:00	0	NNE
23/11/2017	03:00	0	---
23/11/2017	04:00	0	W
23/11/2017	05:00	0	N
23/11/2017	06:00	0	NNE
23/11/2017	07:00	0	ENE
23/11/2017	08:00	0	NNW
23/11/2017	09:00	0	NNW
23/11/2017	10:00	0	N
23/11/2017	11:00	0	NW

Appendix F Wind Data

Date	Time	Average Wind Speed (m/s)	Average Wind Direction
23/11/2017	12:00	0	NE
23/11/2017	13:00	0	N
23/11/2017	14:00	0	---
23/11/2017	15:00	0	NNE
23/11/2017	16:00	0	NE
23/11/2017	17:00	0	ENE
23/11/2017	18:00	0	NE
23/11/2017	19:00	0	ENE
23/11/2017	20:00	0	ENE
23/11/2017	21:00	0	NNE
23/11/2017	22:00	0	ENE
23/11/2017	23:00	0	ENE
24/11/2017	00:00	0	NNE
24/11/2017	01:00	0	N
24/11/2017	02:00	0	NE
24/11/2017	03:00	0	NE
24/11/2017	04:00	0	NNE
24/11/2017	05:00	0	N
24/11/2017	06:00	0	---
24/11/2017	07:00	0	NE
24/11/2017	08:00	0	WNW
24/11/2017	09:00	0	N
24/11/2017	10:00	0	N
24/11/2017	11:00	0	NNW
24/11/2017	12:00	0	ENE
24/11/2017	13:00	0	ESE
24/11/2017	14:00	0	---
24/11/2017	15:00	0	---
24/11/2017	16:00	0	W
24/11/2017	17:00	0	SSE
24/11/2017	18:00	0	NNW
24/11/2017	19:00	0	---
24/11/2017	20:00	0	---
24/11/2017	21:00	0	---
24/11/2017	22:00	0	---
24/11/2017	23:00	0	---
25/11/2017	00:00	0	---
25/11/2017	01:00	0	---
25/11/2017	02:00	0	---
25/11/2017	03:00	0	---
25/11/2017	04:00	0	---
25/11/2017	05:00	0	---
25/11/2017	06:00	0	---
25/11/2017	07:00	0	---
25/11/2017	08:00	0	---
25/11/2017	09:00	0	WNW
25/11/2017	10:00	0	NW
25/11/2017	11:00	0	---
25/11/2017	12:00	0	NNW

Appendix F Wind Data

Date	Time	Average Wind Speed (m/s)	Average Wind Direction
25/11/2017	13:00	0	---
25/11/2017	14:00	0	SE
25/11/2017	15:00	0	NW
25/11/2017	16:00	0	NW
25/11/2017	17:00	0	---
25/11/2017	18:00	0	---
25/11/2017	19:00	0	NW
25/11/2017	20:00	0	NW
25/11/2017	21:00	0	NNW
25/11/2017	22:00	0	---
25/11/2017	23:00	0	---
26/11/2017	00:00	0	---
26/11/2017	01:00	0	---
26/11/2017	02:00	0	---
26/11/2017	03:00	0	---
26/11/2017	04:00	0	WSW
26/11/2017	05:00	0	---
26/11/2017	06:00	0	---
26/11/2017	07:00	0	---
26/11/2017	08:00	0	NW
26/11/2017	09:00	0	---
26/11/2017	10:00	0	W
26/11/2017	11:00	0	---
26/11/2017	12:00	0	W
26/11/2017	13:00	0.4	W
26/11/2017	14:00	0	WNW
26/11/2017	15:00	0	---
26/11/2017	16:00	0	---
26/11/2017	17:00	0	---
26/11/2017	18:00	0	SSW
26/11/2017	19:00	0	SSE
26/11/2017	20:00	0	---
26/11/2017	21:00	0	---
26/11/2017	22:00	0	---
26/11/2017	23:00	0	---
27/11/2017	00:00	0	---
27/11/2017	01:00	0	---
27/11/2017	02:00	0	---
27/11/2017	03:00	0	---
27/11/2017	04:00	0	NNE
27/11/2017	05:00	0	---
27/11/2017	06:00	0	---
27/11/2017	07:00	0	---
27/11/2017	08:00	0	---
27/11/2017	09:00	0	---
27/11/2017	10:00	0	---
27/11/2017	11:00	0	---
27/11/2017	12:00	0	---
27/11/2017	13:00	0	ENE

Appendix F Wind Data

Date	Time	Average Wind Speed (m/s)	Average Wind Direction
27/11/2017	14:00	0	ENE
27/11/2017	15:00	0	ENE
27/11/2017	16:00	0	---
27/11/2017	17:00	0	WSW
27/11/2017	18:00	0	---
27/11/2017	19:00	0	---
27/11/2017	20:00	0	SE
27/11/2017	21:00	0	SE
27/11/2017	22:00	0	---
27/11/2017	23:00	0	---
28/11/2017	00:00	0	SSE
28/11/2017	01:00	0	SE
28/11/2017	02:00	0	SSE
28/11/2017	03:00	0	SE
28/11/2017	04:00	0	SSE
28/11/2017	05:00	0	E
28/11/2017	06:00	0	SSE
28/11/2017	07:00	0	---
28/11/2017	08:00	0	---
28/11/2017	09:00	0	---
28/11/2017	10:00	0	---
28/11/2017	11:00	0	---
28/11/2017	12:00	0	E
28/11/2017	13:00	0	---
28/11/2017	14:00	0	---
28/11/2017	15:00	0	---
28/11/2017	16:00	0	WNW
28/11/2017	17:00	0	---
28/11/2017	18:00	0	---
28/11/2017	19:00	0	---
28/11/2017	20:00	0	E
28/11/2017	21:00	0	---
28/11/2017	22:00	0	---
28/11/2017	23:00	0	---
29/11/2017	00:00	0	---
29/11/2017	01:00	0	---
29/11/2017	02:00	0	---
29/11/2017	03:00	0	---
29/11/2017	04:00	0	---
29/11/2017	05:00	0	---
29/11/2017	06:00	0	SSE
29/11/2017	07:00	0	SSE
29/11/2017	08:00	0.4	ENE
29/11/2017	09:00	0	ESE
29/11/2017	10:00	0.4	SSE
29/11/2017	11:00	0	SSE
29/11/2017	12:00	0	ESE
29/11/2017	13:00	0	SSE
29/11/2017	14:00	0	ESE

Appendix F Wind Data

Date	Time	Average Wind Speed (m/s)	Average Wind Direction
29/11/2017	15:00	0	W
29/11/2017	16:00	0	SSE
29/11/2017	17:00	0	---
29/11/2017	18:00	0	NE
29/11/2017	19:00	0	---
29/11/2017	20:00	0	---
29/11/2017	21:00	0	---
29/11/2017	22:00	0	SE
29/11/2017	23:00	0	SE
30/11/2017	00:00	0.4	SSE
30/11/2017	01:00	0	SE
30/11/2017	02:00	0	SSE
30/11/2017	03:00	0	SE
30/11/2017	04:00	0	---
30/11/2017	05:00	0	SE
30/11/2017	06:00	0	---
30/11/2017	07:00	0.4	SSE
30/11/2017	08:00	0	SSE
30/11/2017	09:00	0.4	SSE
30/11/2017	10:00	0	SSE
30/11/2017	11:00	0	SE
30/11/2017	12:00	0.4	SSE
30/11/2017	13:00	0	SSE
30/11/2017	14:00	0	ENE
30/11/2017	15:00	0	ESE
30/11/2017	16:00	0	---
30/11/2017	17:00	0	---
30/11/2017	18:00	0	---
30/11/2017	19:00	0	SSE
30/11/2017	20:00	0	E
30/11/2017	21:00	0	SSE
30/11/2017	22:00	0	---
30/11/2017	23:00	0	---



路政署  
**HIGHWAYS DEPARTMENT**

港珠澳大橋香港工程管理處  
Hong Kong - Zhuhai - Macao Bridge  
Hong Kong Project Management Office

Contract No. HY/2013/01  
Hong Kong-Zhuhai-Macao Bridge  
Hong Kong Boundary Crossing Facilities – Passenger Clearance Building  
38<sup>th</sup> Monthly EM&A Report

---

# APPENDIX G

---

## Calibration Certificates



## EQUIPMENT CALIBRATION RECORD

Type : Laser Dust Monitor  
 Manufacturer / Brand : SIBATA  
 Model No.: LD-3B  
 Equipment No.: LD-3B-001  
 Serial No.: 934393  
 Sensitivity Adjustment Scale Setting : 640 CPM

### Standard Equipment

Equipment : MFC High Volume Air Sampler  
 Venue : Dragonair Building  
 Model No.: TE-5170 Total Suspended Particulate  
 Serial No.: S/N3693

Previous Calibration Date 24/08/2017

### Calibration Result

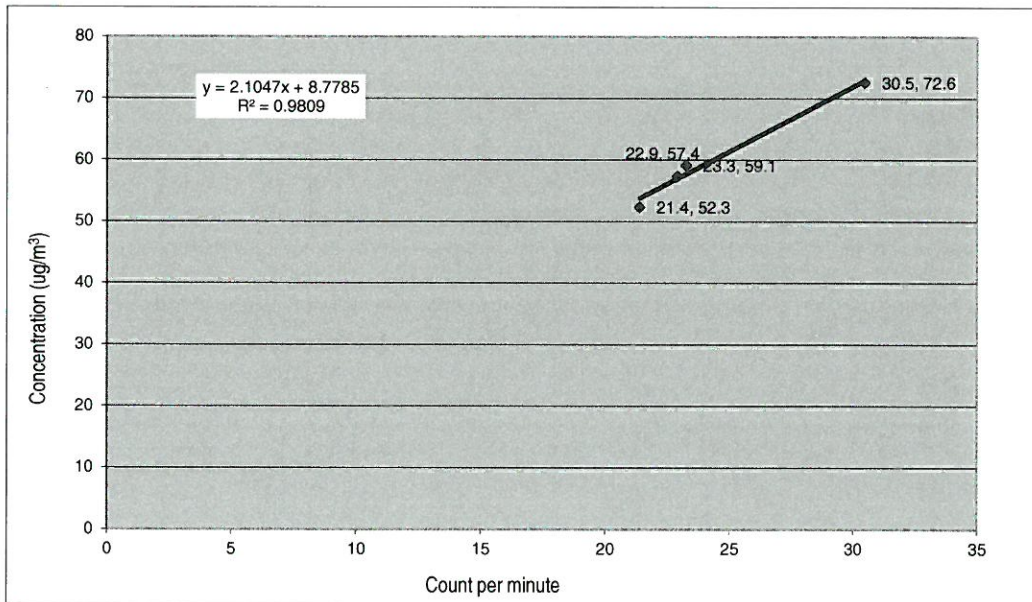
Sensitivity Adjustment Scale Setting (Before Calibration) : 640 CPM  
 Sensitivity Adjustment Scale Setting (After Calibration) : 640 CPM

Hour	Date (dd-mmm-yy)	Time		Ambient Condition		Concentration (ug/m <sup>3</sup> ) Y-axis	Total Count	Count/Minute X-axis
				Temp (°C)	R.H. (%)			
1	11-Oct-17	13:00	14:00	34	45%	72.6	1829	30.5
2	11-Oct-17	14:08	15:08	34	45%	59.1	1395	23.3
3	11-Oct-17	15:13	16:13	34	45%	52.3	1283	21.4
4	11-Oct-17	16:20	17:20	34	45%	57.4	1374	22.9

Be Linear Regression of Y or X

Slope (K-factor): 2.1047 Intercept, b: 8.778  
 Correlation coefficient : 0.9904

Remark: \_\_\_\_\_  
 \_\_\_\_\_  
 \_\_\_\_\_



Recorded by: William Chan

Signature: 

Date: 23/10/2017

Checked by: Keith Chau

Signature: 

Date: 23/10/2017

## EQUIPMENT CALIBRATION RECORD

Type : Laser Dust Monitor  
 Manufacturer / Brand : SIBATA  
 Model No.: LD-3B  
 Equipment No.: LD-3B-002  
 Serial No.: 974350  
 Sensitivity Adjustment Scale Setting : 622 CPM

### Standard Equipment

Equipment : MFC High Volume Air Sampler  
 Venue : Dragonair Building  
 Model No.: TE-5170 Total Suspended Particulate  
 Serial No.: S/N3693

Previous Calibration Date 24/08/2017

### Calibration Result

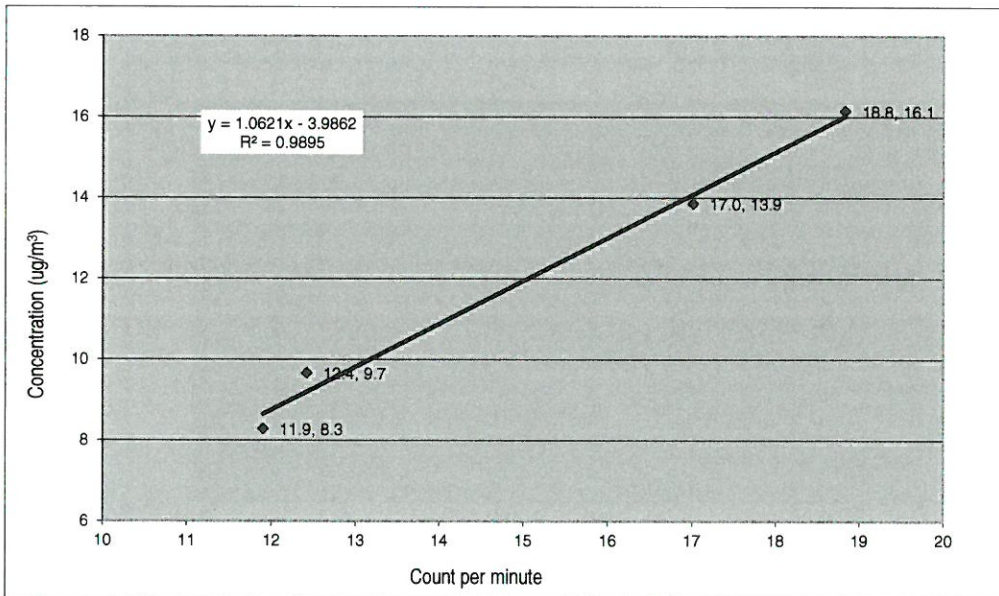
Sensitivity Adjustment Scale Setting (Before Calibration) : 622  
 Sensitivity Adjustment Scale Setting (After Calibration) : 622

Hour	Date (dd-mmm-yy)	Time		Ambient Condition		Concentration (ug/m <sup>3</sup> ) Y-axis	Total Count	Count/Minute X-axis
				Temp (°C)	R.H. (%)			
1	11-Sep-17	13:51	14:51	33	60%	9.7	745	12.42
2	11-Sep-17	15:01	16:01	33	60%	8.3	714	11.90
3	11-Sep-17	16:05	17:05	33	60%	13.9	1021	17.02
4	11-Sep-17	17:05	18:05	33	60%	16.1	1130	18.83

Be Linear Regression of Y or X

Slope (K-factor): 1.062 Intercept,b: -3.986  
 Correlation coefficient (R): 0.9947

Remark: \_\_\_\_\_  
 \_\_\_\_\_  
 \_\_\_\_\_



Recorded by: William Chan

Signature: 

Date: 20/10/2017

Checked by: Keith Chau

Signature: 

Date: 20/10/2017

## EQUIPMENT CALIBRATION RECORD

Type : Laser Dust Monitor  
 Manufacturer / Brand : SIBATA  
 Model No.: LD-3B  
 Equipment No.: LD-3B-003  
 Serial No.: 276018  
 Sensitivity Adjustment Scale Setting : 799 CPM

### Standard Equipment

Equipment : MFC High Volume Air Sampler  
 Venue : Dragonair Building  
 Model No.: TE-5170 Total Suspended Particulate  
 Serial No.: S/N3693

Previous Calibration Date 24/08/2017

### Calibration Result

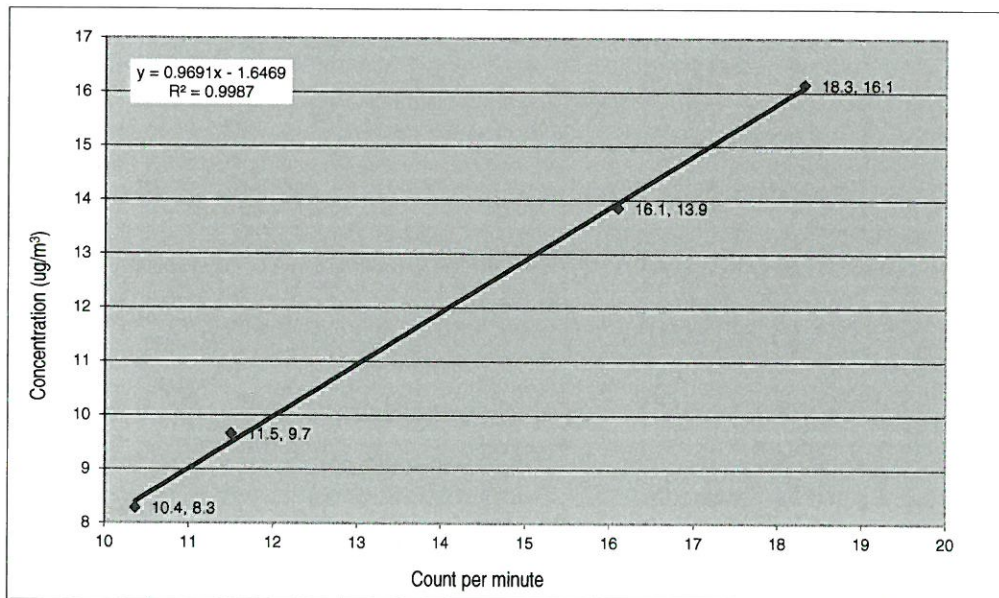
Sensitivity Adjustment Scale Setting (Before Calibration) : 799 CPM  
 Sensitivity Adjustment Scale Setting (After Calibration) : 800 CPM

Hour	Date (dd-mmm-yy)	Time		Ambient Condition		Concentration (ug/m <sup>3</sup> ) Y-axis	Total Count	Count/Minute X-axis
				Temp (°C)	R.H. (%)			
1	11-Sep-17	13:51	14:51	33	60%	9.7	690	11.50
2	11-Sep-17	15:01	16:01	33	60%	8.3	622	10.37
3	11-Sep-17	16:05	17:05	33	60%	13.9	966	16.10
4	11-Sep-17	17:05	18:05	33	60%	16.1	1099	18.32

Be Linear Regression of Y or X

Slope (K-factor): 0.9691 Intercept,b: -1.6469  
 Correlation coefficient (R): 0.9993

Remark: \_\_\_\_\_  
 \_\_\_\_\_  
 \_\_\_\_\_



Recorded by: William Chan

Signature: 

Date: 20/10/2017

Checked by: Keith Chau

Signature: 

Date: 20/10/2017

ENVIROTECH SERVICES CO.

**High-Volume TSP Sampler**  
**5-Point Calibration Record**

Location : AMS2(Tung Chung Development Pier)  
Calibrated by : P.F.Yeung  
Date : 12/10/2017

**Sampler**

Model : TE-5170  
Serial Number : S/N3641

**Calibration Orifice and Standard Calibration Relationship**

Serial Number : 2454  
Service Date : 20 Mar 2017  
Slope (m) : 2.08464  
Intercept (b) : -0.03684  
Correlation Coefficient(r) : 0.99994

**Standard Condition**

Pstd (hpa) : 1013  
Tstd (K) : 298.18

**Calibration Condition**

Pa (hpa) : 1009  
Ta(K) : 304

Resistance Plate	dH [green liquid] (inch water)	Z	X=Qstd (cubic meter/min)	IC	Y
1   18 holes	11.6	3.404	1.643	55	54.96
2   13 holes	9.3	3.047	1.473	50	49.97
3   10 holes	6.5	2.548	1.234	43	42.97
4   7 holes	4.2	2.048	0.996	36	35.98
5   5 holes	2.8	1.672	0.816	30	29.98

Notes:  $Z = \sqrt{dH(Pa/Pstd)(Tstd/Ta)}$ ,  $X = Z/m - b$ ,  $Y(\text{Corrected Flow}) = IC * \{\sqrt{Pa/Pstd}(Tstd/Ta)\}$

**Sampler Calibration Relationship**

Slope(m): 25.567      Intercept(b): 13.126      Correlation Coefficient(r): 0.9987

Checked by: Magnum Fan

Date: 13/10/2017

ENVIROTECH SERVICES CO.

**High-Volume TSP Sampler**  
**5-Point Calibration Record**

Location : AECOM Office  
Calibrated by : P.F.Yeung  
Date : 12/10/2017

**Sampler**

Model : TE-5170  
Serial Number : S/N2100

**Calibration Orifice and Standard Calibration Relationship**

Serial Number : 2454  
Service Date : 20 Mar 2017  
Slope (m) : 2.08464  
Intercept (b) : -0.03684  
Correlation Coefficient(r) : 0.99994

**Standard Condition**

Pstd (hpa) : 1013  
Tstd (K) : 298.18

**Calibration Condition**

Pa (hpa) : 1009  
Ta(K) : 304

Resistance Plate	dH [green liquid] (inch water)	Z	X=Qstd (cubic meter/min)	IC	Y
1   18 holes	10.4	3.187	1.546	55	54.35
2   13 holes	8.0	2.795	1.358	49	48.42
3   10 holes	5.8	2.380	1.159	45	44.47
4   7 holes	3.9	1.951	0.954	39	38.54
5   5 holes	2.4	1.531	0.752	32	31.62

**Sampler Calibration Relationship**

Slope(m): 27.769      Intercept(b): 11.435      Correlation Coefficient(r): 0.9965

Checked by: Magnum Fan

Date: 13/10/2017

ENVIROTECH SERVICES CO.

**High-Volume TSP Sampler**  
**5-Point Calibration Record**

Location : AMS7 (HK SkyCity Marriott Hotel)  
Calibrated by : P.F.Yeung  
Date : 17/10/2017

**Sampler**

Model : TE-5170  
Serial Number : S/N3575

**Calibration Office and Standard Calibration Relationship**

Serial Number : 2454  
Service Date : 20 March 2017  
Slope (m) : 2.08464  
Intercept (b) : -0.036840  
Correlation Coefficient(r) : 0.99994

**Standard Condition**

Pstd (hpa) : 1013  
Tstd (K) : 298.18

**Calibration Condition**

Pa (hpa) : 1008  
Ta(K) : 300

Resistance Plate	dH [green liquid] (inch water)	Z	X=Qstd (cubic meter/min)	IC	Y
1   18 holes	11.10	3.312	1.607	53	52.69
2   13 holes	9.00	2.983	1.448	48	47.72
3   10 holes	7.00	2.630	1.279	42	41.76
4   7 holes	4.20	2.038	0.995	35	34.80
5   5 holes	2.50	1.572	0.772	28	27.84

Notes:  $Z = \sqrt{dH(Pa/Pstd)(Tstd/Ta)}$ ,  $X = Z/m - b$ ,  $Y(\text{Corrected Flow}) = IC * \{\sqrt{Pa/Pstd}(Tstd/Ta)\}$

**Sampler Calibration Relationship**

Slope(m): 29.332      Intercept(b): 5.168      Correlation Coefficient(r): 0.9983

Checked by: Magnum Fan

Date: 18/10/2017





# Certificate of Calibration

## 校正證書

Certificate No. : C172617  
證書編號

ITEM TESTED / 送檢項目 ( Job No. / 序引編號 : IC17-1041 )

Date of Receipt / 收件日期 : 9 May 2017

Description / 儀器名稱 : Acoustical Calibrator  
Manufacturer / 製造商 : Brüel & Kjær  
Model No. / 型號 : 4231  
Serial No. / 編號 : 3003246  
Supplied By / 委託者 : Atkins China Limited  
13/F., Wharf T&T Centre, Harbour City,  
Tsim Sha Tsui, Kowloon, Hong Kong

### TEST CONDITIONS / 測試條件

Temperature / 溫度 :  $(23 \pm 2)^{\circ}\text{C}$   
Line Voltage / 電壓 : ---

Relative Humidity / 相對濕度 :  $(55 \pm 20)\%$

### TEST SPECIFICATIONS / 測試規範

Calibration check

DATE OF TEST / 測試日期 : 16 May 2017


### TEST RESULTS / 測試結果

The results apply to the particular unit-under-test only.  
The results do not exceed manufacturer's specification.  
The results are detailed in the subsequent page(s).


The test equipment used for calibration are traceable to National Standards via :

- The Government of The Hong Kong Special Administrative Region Standard & Calibration Laboratory
- Agilent Technologies / Keysight Technologies
- Rohde & Schwarz Laboratory, Germany
- Fluke Everett Service Center, USA

Tested By  
測試

  
\_\_\_\_\_  
H T Wong  
Technical Officer

Certified By  
核證

  
\_\_\_\_\_  
K C Lee  
Engineer

Date of Issue :  
簽發日期

16 May 2017

The test equipment used for calibration are traceable to the Nation Standards as specified in this certificate. This certificate shall not be reproduced except in full, without the prior written approval of this laboratory.

本證書所載校正用之測試器材均可溯源至國際標準。局部複印本證書需先獲本實驗室所書面批准。



# Certificate of Calibration

## 校正證書

Certificate No. : C172617  
證書編號

- The unit-under-test (UUT) was allowed to stabilize in the laboratory for over 12 hours before the commencement of the test.
- The results presented are the mean of 3 measurements at each calibration point.
- Test equipment :

<u>Equipment ID</u>	<u>Description</u>	<u>Certificate No.</u>
CL130	Universal Counter	C163709
CL281	Multifunction Acoustic Calibrator	PA160023
TST150A	Measuring Amplifier	C161175

- Test procedure : MA100N.

- Results :

### 5.1 Sound Level Accuracy

UUT Nominal Value	Measured Value (dB)	Mfr's Spec. (dB)	Uncertainty of Measured Value (dB)
94 dB, 1 kHz	94.0	± 0.2	± 0.2
114 dB, 1 kHz	114.0		

### 5.2 Frequency Accuracy

UUT Nominal Value (kHz)	Measured Value (kHz)	Mfr's Spec.	Uncertainty of Measured Value (Hz)
1	1.000 0	1 kHz ± 0.1 %	± 0.1

Remark : The uncertainties are for a confidence probability of not less than 95 %.

#### Note :

Only the original copy or the laboratory's certified true copy is valid.

The values given in this Certificate only relate to the values measured at the time of the test and any uncertainties quoted will not include allowance for the equipment long term drift, variations with environment changes, vibration and shock during transportation, overloading, mis-handling, or the capability of any other laboratory to repeat the measurement. Sun Creation Engineering Limited shall not be liable for any loss or damage resulting from the use of the equipment.



# Certificate of Calibration 校正證書

Certificate No. : C173906  
證書編號

ITEM TESTED / 送檢項目 (Job No. / 序引編號 : IC17-1606)

Date of Receipt / 收件日期 : 11 July 2017

Description / 儀器名稱 : Acoustical Calibrator  
Manufacturer / 製造商 : Brüel & Kjær  
Model No. / 型號 : 4231  
Serial No. / 編號 : 3004068  
Supplied By / 委託者 : Atkins China Limited  
13/F., Wharf T&T Centre, Harbour City,  
Tsim Sha Tsui, Kowloon, Hong Kong

## TEST CONDITIONS / 測試條件

Temperature / 溫度 :  $(23 \pm 2)^{\circ}\text{C}$   
Line Voltage / 電壓 : ---

Relative Humidity / 相對濕度 :  $(55 \pm 20)\%$

## TEST SPECIFICATIONS / 測試規範

Calibration check


DATE OF TEST / 測試日期 : 17 July 2017

## TEST RESULTS / 測試結果

The results apply to the particular unit-under-test only.  
The results do not exceed manufacturer's specification.  
The results are detailed in the subsequent page(s).

The test equipment used for calibration are traceable to National Standards via :

- The Government of The Hong Kong Special Administrative Region Standard & Calibration Laboratory
- Agilent Technologies / Keysight Technologies
- Rohde & Schwarz Laboratory, Germany
- Fluke Everett Service Center, USA

Tested By :   
測試 : K C Lee  
Engineer

Certified By :   
核證 : H C Chan  
Engineer

Date of Issue : 17 July 2017  
簽發日期

The test equipment used for calibration are traceable to the Nation Standards as specified in this certificate. This certificate shall not be reproduced except in full, without the prior written approval of this laboratory.

本證書所載校正用之測試器材均可溯源至國際標準。局部複印本證書需先獲本實驗所書面批准。

# Certificate of Calibration

## 校正證書

Certificate No. : C173906

證書編號

- The unit-under-test (UUT) was allowed to stabilize in the laboratory for over 12 hours before the commencement of the test.
- The results presented are the mean of 3 measurements at each calibration point.
- Test equipment :

<u>Equipment ID</u>	<u>Description</u>	<u>Certificate No.</u>
CL130	Universal Counter	C173864
CL281	Multifunction Acoustic Calibrator	PA160023
TST150A	Measuring Amplifier	C161175

- Test procedure : MA100N.

- Results :

### 5.1 Sound Level Accuracy

UUT Nominal Value	Measured Value (dB)	Mfr's Spec. (dB)	Uncertainty of Measured Value (dB)
94 dB, 1 kHz	94.0	± 0.2	± 0.2
114 dB, 1 kHz	114.0		

### 5.2 Frequency Accuracy

UUT Nominal Value (kHz)	Measured Value (kHz)	Mfr's Spec.	Uncertainty of Measured Value (Hz)
1	1.000 0	1 kHz ± 0.1 %	± 0.1

Remark : The uncertainties are for a confidence probability of not less than 95 %.

#### Note :

Only the original copy or the laboratory's certified true copy is valid.

The values given in this Certificate only relate to the values measured at the time of the test and any uncertainties quoted will not include allowance for the equipment long term drift, variations with environment changes, vibration and shock during transportation, overloading, mis-handling, or the capability of any other laboratory to repeat the measurement. Sun Creation Engineering Limited shall not be liable for any loss or damage resulting from the use of the equipment.

The test equipment used for calibration are traceable to the Nation Standards as specified in this certificate. This certificate shall not be reproduced except in full, without the prior written approval of this laboratory.

本證書所載校正用之測試器材均可溯源至國際標準。局部複印本證書需先獲本實驗室書面批准。



# Certificate of Calibration

## 校正證書

Certificate No. : C174927  
證書編號

ITEM TESTED / 送檢項目 ( Job No. / 序引編號 : IC17-1938 )

Date of Receipt / 收件日期 : 18 August 2017

Description / 儀器名稱 : Integrating Sound Level Meter  
Manufacturer / 製造商 : Brüel & Kjær  
Model No. / 型號 : 2238  
Serial No. / 編號 : 2684503  
Supplied By / 委託者 : Atkins China Limited  
13/F., Wharf T&T Centre, Harbour City,  
Tsim Sha Tsui, Kowloon, Hong Kong

### TEST CONDITIONS / 測試條件

Temperature / 溫度 : (23 ± 2)°C  
Line Voltage / 電壓 : ---

Relative Humidity / 相對濕度 : (55 ± 20)%

### TEST SPECIFICATIONS / 測試規範

Calibration check

DATE OF TEST / 測試日期 : 30 August 2017


### TEST RESULTS / 測試結果

The results apply to the particular unit-under-test only.  
The results do not exceed manufacturer's specification.  
The results are detailed in the subsequent page(s).

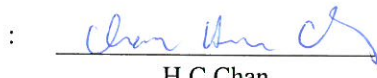
The test equipment used for calibration are traceable to National Standards via :

- The Government of The Hong Kong Special Administrative Region Standard & Calibration Laboratory
- Agilent Technologies / Keysight Technologies
- Rohde & Schwarz Laboratory, Germany
- Fluke Everett Service Center, USA

Tested By  
測試

  
K C Lee  
Engineer

Certified By  
核證

  
H C Chan  
Engineer

Date of Issue  
簽發日期

31 August 2017

The test equipment used for calibration are traceable to the Nation Standards as specified in this certificate. This certificate shall not be reproduced except in full, without the prior written approval of this laboratory.

本證書所載校正用之測試器材均可溯源至國際標準。局部複印本證書需先獲本實驗室所書而批准。

# Certificate of Calibration

## 校正證書

Certificate No. : C174927  
證書編號

- The unit-under-test (UUT) was allowed to stabilize in the laboratory for over 12 hours, and switched on to warm up for over 10 minutes before the commencement of the test.
- Self-calibration using laboratory acoustic calibrator was performed before the test from 6.1.1.2 to 6.3.2.
- The results presented are the mean of 3 measurements at each calibration point.

4. Test equipment :

Equipment ID	Description	Certificate No.
CL280	40 MHz Arbitrary Waveform Generator	C170048
CL281	Multifunction Acoustic Calibrator	PA160023

5. Test procedure : MA101N.

6. Results :

6.1 Sound Pressure Level :

6.1.1 Reference Sound Pressure Level

6.1.1.1 Before Self-calibration

UUT Setting				Applied Value		UUT Reading (dB)
Range (dB)	Parameter	Frequency Weighting	Time Weighting	Level (dB)	Freq. (kHz)	
50 - 130	L <sub>AFP</sub>	A	F	94.00	1	94.1

6.1.1.2 After Self-calibration

UUT Setting				Applied Value		UUT Reading (dB)	IEC 61672 Class 1 Spec. (dB)
Range (dB)	Parameter	Frequency Weighting	Time Weighting	Level (dB)	Freq. (kHz)		
50 - 130	L <sub>AFP</sub>	A	F	94.00	1	94.1	± 1.1

6.1.2 Linearity

UUT Setting				Applied Value		UUT Reading (dB)
Range (dB)	Parameter	Frequency Weighting	Time Weighting	Level (dB)	Freq. (kHz)	
50 - 130	L <sub>AFP</sub>	A	F	94.00	1	94.1 (Ref.)
				104.00		104.1
				114.00		114.0

IEC 61672 Class 1 Spec. : ± 0.6 dB per 10 dB step and ± 1.1 dB for overall different.

The test equipment used for calibration are traceable to the Nation Standards as specified in this certificate. This certificate shall not be reproduced except in full, without the prior written approval of this laboratory.

本證書所載校正用之測試器材均可溯源至國際標準。局部複印本證書需先獲本實驗室書面批准。

# Certificate of Calibration

## 校正證書

Certificate No. : C174927

證書編號

### 6.2 Time Weighting

UUT Setting				Applied Value		UUT Reading (dB)	IEC 61672 Class 1 Spec. (dB)
Range (dB)	Parameter	Frequency Weighting	Time Weighting	Level (dB)	Freq. (kHz)		
50 - 130	L <sub>AFP</sub>	A	F	94.00	1	94.1	Ref.
	L <sub>ASP</sub>		S			94.1	± 0.3

### 6.3 Frequency Weighting

#### 6.3.1 A-Weighting

UUT Setting				Applied Value		UUT Reading (dB)	IEC 61672 Class 1 Spec. (dB)
Range (dB)	Parameter	Frequency Weighting	Time Weighting	Level (dB)	Freq.		
50 - 130	L <sub>AFP</sub>	A	F	94.00	63 Hz	67.9	-26.2 ± 1.5
					125 Hz	77.9	-16.1 ± 1.5
					250 Hz	85.5	-8.6 ± 1.4
					500 Hz	90.9	-3.2 ± 1.4
					1 kHz	94.1	Ref.
					2 kHz	95.3	+1.2 ± 1.6
					4 kHz	95.1	+1.0 ± 1.6
					8 kHz	93.0	-1.1 (+2.1 ; -3.1)
					12.5 kHz	89.9	-4.3 (+3.0 ; -6.0)

#### 6.3.2 C-Weighting

UUT Setting				Applied Value		UUT Reading (dB)	IEC 61672 Class 1 Spec. (dB)
Range (dB)	Parameter	Frequency Weighting	Time Weighting	Level (dB)	Freq.		
50 - 130	L <sub>CFP</sub>	C	F	94.00	63 Hz	93.3	-0.8 ± 1.5
					125 Hz	93.9	-0.2 ± 1.5
					250 Hz	94.1	0.0 ± 1.4
					500 Hz	94.1	0.0 ± 1.4
					1 kHz	94.1	Ref.
					2 kHz	93.9	-0.2 ± 1.6
					4 kHz	93.3	-0.8 ± 1.6
					8 kHz	91.0	-3.0 (+2.1 ; -3.1)
					12.5 kHz	87.9	-6.2 (+3.0 ; -6.0)

The test equipment used for calibration are traceable to the Nation Standards as specified in this certificate. This certificate shall not be reproduced except in full, without the prior written approval of this laboratory.

本證書所載校正用之測試器材均可溯源至國際標準。局部複印本證書需先獲本實驗室書面批准。



# Certificate of Calibration

## 校正證書

Certificate No. : C174927  
證書編號

Remarks : - UUT Microphone Model No. : 4188 & S/N : 2682524

- Mfr's Spec. : IEC 61672 Class 1

- Uncertainties of Applied Value :

94 dB	: 63 Hz - 125 Hz	: ± 0.35 dB
	250 Hz - 500 Hz	: ± 0.30 dB
	1 kHz	: ± 0.20 dB
	2 kHz - 4 kHz	: ± 0.35 dB
	8 kHz	: ± 0.45 dB
	12.5 kHz	: ± 0.70 dB
104 dB	: 1 kHz	: ± 0.10 dB (Ref. 94 dB)
114 dB	: 1 kHz	: ± 0.10 dB (Ref. 94 dB)

- The uncertainties are for a confidence probability of not less than 95 %.

**Note :**

Only the original copy or the laboratory's certified true copy is valid.

The values given in this Certificate only relate to the values measured at the time of the test and any uncertainties quoted will not include allowance for the equipment long term drift, variations with environment changes, vibration and shock during transportation, overloading, mis-handling, or the capability of any other laboratory to repeat the measurement. Sun Creation Engineering Limited shall not be liable for any loss or damage resulting from the use of the equipment.

The test equipment used for calibration are traceable to the Nation Standards as specified in this certificate. This certificate shall not be reproduced except in full, without the prior written approval of this laboratory.

本證書所載校正用之測試器材均可溯源至國際標準。局部複印本證書需先獲本實驗所書面批准。

Sun Creation Engineering Limited - Calibration & Testing Laboratory

c/o 4/F, Tsing Shan Wan Exchange Building, 1 Hing On Lane, Tuen Mun, New Territories, Hong Kong

輝創工程有限公司 - 校正及檢測實驗室

c/o 香港新界屯門興安里一號青洲灣機樓四樓

Tel/電話: 2927 2606

Fax/傳真: 2744 8986

E-mail/電郵: callab@suncreation.com

Website/網址: www.suncreation.com



# Certificate of Calibration

## 校正證書

Certificate No. : C173907  
證書編號

ITEM TESTED / 送檢項目 (Job No. / 序引編號 : IC17-1606)

Date of Receipt / 收件日期 : 11 July 2017

Description / 儀器名稱 : Integrating Sound Level Meter  
Manufacturer / 製造商 : Brüel & Kjær  
Model No. / 型號 : 2238  
Serial No. / 編號 : 2800932  
Supplied By / 委託者 : Atkins China Limited  
13/F., Wharf T&T Centre, Harbour City,  
Tsim Sha Tsui, Kowloon, Hong Kong

### TEST CONDITIONS / 測試條件

Temperature / 溫度 :  $(23 \pm 2)^{\circ}\text{C}$   
Line Voltage / 電壓 : ---

Relative Humidity / 相對濕度 :  $(55 \pm 20)\%$

### TEST SPECIFICATIONS / 測試規範

Calibration check

DATE OF TEST / 測試日期 : 17 July 2017


### TEST RESULTS / 測試結果

The results apply to the particular unit-under-test only.  
The results do not exceed manufacturer's specification.  
The results are detailed in the subsequent page(s).


The test equipment used for calibration are traceable to National Standards via :

- The Government of The Hong Kong Special Administrative Region Standard & Calibration Laboratory
- Agilent Technologies / Keysight Technologies
- Rohde & Schwarz Laboratory, Germany
- Fluke Everett Service Center, USA

Tested By  
測試

  
K C Lee  
Engineer

Certified By  
核證

  
H C Chan  
Engineer

Date of Issue :  
簽發日期

17 July 2017

The test equipment used for calibration are traceable to the Nation Standards as specified in this certificate. This certificate shall not be reproduced except in full, without the prior written approval of this laboratory.

本證書所載校正用之測試器材均可溯源至國際標準。局部複印本證書需先獲本實驗室書面批准。

# Certificate of Calibration

## 校正證書

Certificate No. : C173907

證書編號

1. The unit-under-test (UUT) was allowed to stabilize in the laboratory for over 12 hours, and switched on to warm up for over 10 minutes before the commencement of the test.
2. Self-calibration using the B & K Acoustic Calibrator 4231, S/N : 3004068 was performed before the test.
3. The results presented are the mean of 3 measurements at each calibration point.
4. Test equipment :

<u>Equipment ID</u>	<u>Description</u>	<u>Certificate No.</u>
CL280	40 MHz Arbitrary Waveform Generator	C170048
CL281	Multifunction Acoustic Calibrator	PA160023

5. Test procedure : MA101N.

6. Results :

- 6.1 Sound Pressure Level :

- 6.1.1 Reference Sound Pressure Level

UUT Setting				Applied Value		UUT Reading (dB)	IEC 61672 Class 1 Spec. (dB)
Range (dB)	Parameter	Frequency Weighting	Time Weighting	Level (dB)	Freq. (kHz)		
50 - 130	L <sub>AFP</sub>	A	F	94.00	1	94.1	± 1.1

- 6.1.2 Linearity

UUT Setting				Applied Value		UUT Reading (dB)
Range (dB)	Parameter	Frequency Weighting	Time Weighting	Level (dB)	Freq. (kHz)	
50 - 130	L <sub>AFP</sub>	A	F	94.00	1	94.1 (Ref.)
				104.00		104.1
				114.00		114.1

IEC 61672 Class 1 Spec. : ± 0.6 dB per 10 dB step and ± 1.1 dB for overall different.

- 6.2 Time Weighting

UUT Setting				Applied Value		UUT Reading (dB)	IEC 61672 Class 1 Spec. (dB)
Range (dB)	Parameter	Frequency Weighting	Time Weighting	Level (dB)	Freq. (kHz)		
50 - 130	L <sub>AFP</sub>	A	F	94.00	1	94.1	Ref.
	L <sub>ASP</sub>		S			94.1	± 0.3

The test equipment used for calibration are traceable to the Nation Standards as specified in this certificate. This certificate shall not be reproduced except in full, without the prior written approval of this laboratory.

本證書所載校正用之測試器材均可溯源至國際標準。局部複印本證書需先獲本實驗室書面批准。

Sun Creation Engineering Limited - Calibration & Testing Laboratory

c/o 4/F, Tsing Shan Wan Exchange Building, 1 Hing On Lane, Tuen Mun, New Territories, Hong Kong

輝創工程有限公司 - 校正及檢測實驗室

c/o 香港新界屯門興安里一號青山灣機樓四樓

Tel/電話: 2927 2696

Fax/傳真: 2744 8986

E-mail/電郵: callab@suncreation.com

Website/網址: www.suncreation.com

# Certificate of Calibration

## 校正證書

Certificate No. : C173907  
證書編號

### 6.3 Frequency Weighting

#### 6.3.1 A-Weighting

UUT Setting				Applied Value		UUT Reading (dB)	IEC 61672 Class 1 Spec. (dB)
Range (dB)	Parameter	Frequency Weighting	Time Weighting	Level (dB)	Freq.		
50 - 130	L <sub>AFP</sub>	A	F	94.00	63 Hz	67.9	-26.2 ± 1.5
					125 Hz	77.9	-16.1 ± 1.5
					250 Hz	85.4	-8.6 ± 1.4
					500 Hz	90.8	-3.2 ± 1.4
					1 kHz	94.1	Ref.
					2 kHz	95.3	+1.2 ± 1.6
					4 kHz	95.1	+1.0 ± 1.6
					8 kHz	92.9	-1.1 (+2.1 ; -3.1)
					12.5 kHz	89.8	-4.3 (+3.0 ; -6.0)

#### 6.3.2 C-Weighting

UUT Setting				Applied Value		UUT Reading (Db)	IEC 61672 Class 1 Spec. (dB)
Range (dB)	Parameter	Frequency Weighting	Time Weighting	Level (dB)	Freq.		
50 - 130	L <sub>CFP</sub>	C	F	94.00	63 Hz	93.3	-0.8 ± 1.5
					125 Hz	93.9	-0.2 ± 1.5
					250 Hz	94.0	0.0 ± 1.4
					500 Hz	94.0	0.0 ± 1.4
					1 kHz	94.0	Ref.
					2 kHz	93.9	-0.2 ± 1.6
					4 kHz	93.2	-0.8 ± 1.6
					8 kHz	90.9	-3.0 (+2.1 ; -3.1)
					12.5 kHz	87.8	-6.2 (+3.0 ; -6.0)

The test equipment used for calibration are traceable to the Nation Standards as specified in this certificate. This certificate shall not be reproduced except in full, without the prior written approval of this laboratory.

本證書所載校正用之測試器材均可溯源至國際標準。局部複印本證書需先獲本實驗室書面批准。

Sun Creation Engineering Limited - Calibration & Testing Laboratory

c/o 4/F, Tsing Shan Wan Exchange Building, 1 Hing On Lane, Tuen Mun, New Territories, Hong Kong

輝創工程有限公司 - 校正及檢測實驗室

c/o 香港新界屯門興安里一號青山灣機樓四樓

Tel/電話: 2927 2606

Fax/傳真: 2744 8986

E-mail/電郵: callab@suncreation.com

Website/網址: www.suncreation.com



# Certificate of Calibration

## 校正證書

Certificate No. : C173907  
證書編號

Remarks : - UUT Microphone Model No. : 4188 & S/N : 2793199

- Mfr's Spec. : IEC 61672 Class 1

- Uncertainties of Applied Value :

94 dB	: 63 Hz - 125 Hz	: ± 0.35 dB
	250 Hz - 500 Hz	: ± 0.30 dB
	1 kHz	: ± 0.20 dB
	2 kHz - 4 kHz	: ± 0.35 dB
	8 kHz	: ± 0.45 dB
	12.5 kHz	: ± 0.70 dB
104 dB	: 1 kHz	: ± 0.10 dB (Ref. 94 dB)
114 dB	: 1 kHz	: ± 0.10 dB (Ref. 94 dB)

- The uncertainties are for a confidence probability of not less than 95 %.

**Note :**

Only the original copy or the laboratory's certified true copy is valid.

The values given in this Certificate only relate to the values measured at the time of the test and any uncertainties quoted will not include allowance for the equipment long term drift, variations with environment changes, vibration and shock during transportation, overloading, mis-handling, or the capability of any other laboratory to repeat the measurement. Sun Creation Engineering Limited shall not be liable for any loss or damage resulting from the use of the equipment.

The test equipment used for calibration are traceable to the Nation Standards as specified in this certificate. This certificate shall not be reproduced except in full, without the prior written approval of this laboratory.

本證書所載校正用之測試器材均可溯源至國際標準。局部複印本證書需先獲本實驗室書面批准。

Sun Creation Engineering Limited - Calibration & Testing Laboratory

c/o 4/F, Tsing Shan Wan Exchange Building, 1 Hing On Lane, Tuen Mun, New Territories, Hong Kong

輝創工程有限公司 - 校正及檢測實驗室

c/o 香港新界屯門興安里一號青山灣機樓四樓

Tel/電話: 2927 2606

Fax/傳真: 2744 8986

E-mail/電郵: callab@suncreation.com

Website/網址: www.suncreation.com

# Certificate of Calibration

## 校正證書

Certificate No. : C174926  
證書編號

ITEM TESTED / 送檢項目 (Job No. / 序引編號 : IC17-1938)

Date of Receipt / 收件日期 : 18 August 2017

Description / 儀器名稱 : Integrating Sound Level Meter  
Manufacturer / 製造商 : Brüel & Kjær  
Model No. / 型號 : 2238  
Serial No. / 編號 : 2808432  
Supplied By / 委託者 : Atkins China Limited  
13/F., Wharf T&T Centre, Harbour City,  
Tsim Sha Tsui, Kowloon, Hong Kong

### TEST CONDITIONS / 測試條件

Temperature / 溫度 :  $(23 \pm 2)^{\circ}\text{C}$   
Line Voltage / 電壓 : ---

Relative Humidity / 相對濕度 :  $(55 \pm 20)\%$

### TEST SPECIFICATIONS / 測試規範

Calibration check

DATE OF TEST / 測試日期 : 30 August 2017

### TEST RESULTS / 測試結果

The results apply to the particular unit-under-test only.  
The results do not exceed manufacturer's specification.  
The results are detailed in the subsequent page(s).


The test equipment used for calibration are traceable to National Standards via :

- The Government of The Hong Kong Special Administrative Region Standard & Calibration Laboratory
- Agilent Technologies / Keysight Technologies
- Rohde & Schwarz Laboratory, Germany
- Fluke Everett Service Center, USA

Tested By  
測試

  
K C Lee  
Engineer

Certified By  
核證

  
H C Chan  
Engineer

Date of Issue  
簽發日期

31 August 2017

The test equipment used for calibration are traceable to the Nation Standards as specified in this certificate. This certificate shall not be reproduced except in full, without the prior written approval of this laboratory.  
本證書所載校正用之測試器材均可溯源至國際標準。局部複印本證書需先獲本實驗室書面批准。

# Certificate of Calibration

## 校正證書

Certificate No. : C174926  
證書編號

1. The unit-under-test (UUT) was allowed to stabilize in the laboratory for over 12 hours, and switched on to warm up for over 10 minutes before the commencement of the test.
2. Self-calibration using laboratory acoustic calibrator was performed before the test from 6.1.1.2 to 6.3.2.
3. The results presented are the mean of 3 measurements at each calibration point.
4. Test equipment :

Equipment ID	Description	Certificate No.
CL280	40 MHz Arbitrary Waveform Generator	C170048
CL281	Multifunction Acoustic Calibrator	PA160023

5. Test procedure : MA101N.

6. Results :

6.1 Sound Pressure Level :

6.1.1 Reference Sound Pressure Level

6.1.1.1 Before Self-calibration

UUT Setting				Applied Value		UUT Reading (dB)
Range (dB)	Parameter	Frequency Weighting	Time Weighting	Level (dB)	Freq. (kHz)	
50 - 130	L <sub>AFP</sub>	A	F	94.00	1	94.1

6.1.1.2 After Self-calibration

UUT Setting				Applied Value		UUT Reading (dB)	IEC 61672 Class 1 Spec. (dB)
Range (dB)	Parameter	Frequency Weighting	Time Weighting	Level (dB)	Freq. (kHz)		
50 - 130	L <sub>AFP</sub>	A	F	94.00	1	94.1	± 1.1

6.1.2 Linearity

UUT Setting				Applied Value		UUT Reading (dB)
Range (dB)	Parameter	Frequency Weighting	Time Weighting	Level (dB)	Freq. (kHz)	
50 - 130	L <sub>AFP</sub>	A	F	94.00	1	94.1 (Ref.)
				104.00		104.0
				114.00		114.0

IEC 61672 Class 1 Spec. : ± 0.6 dB per 10 dB step and ± 1.1 dB for overall different.

The test equipment used for calibration are traceable to the Nation Standards as specified in this certificate. This certificate shall not be reproduced except in full, without the prior written approval of this laboratory.  
本證書所載校正用之測試器材均可溯源至國際標準。局部複印本證書需先獲本實驗室書面批准。



# Certificate of Calibration

## 校正證書

Certificate No. : C174926  
證書編號

### 6.2 Time Weighting

UUT Setting				Applied Value		UUT Reading (dB)	IEC 61672 Class 1 Spec. (dB)
Range (dB)	Parameter	Frequency Weighting	Time Weighting	Level (dB)	Freq. (kHz)		
50 - 130	L <sub>AFP</sub>	A	F	94.00	1	94.1	Ref.
	L <sub>ASP</sub>		S			94.1	± 0.3

### 6.3 Frequency Weighting

#### 6.3.1 A-Weighting

UUT Setting				Applied Value		UUT Reading (dB)	IEC 61672 Class 1 Spec. (dB)
Range (dB)	Parameter	Frequency Weighting	Time Weighting	Level (dB)	Freq.		
50 - 130	L <sub>AFP</sub>	A	F	94.00	63 Hz	68.0	-26.2 ± 1.5
					125 Hz	77.9	-16.1 ± 1.5
					250 Hz	85.4	-8.6 ± 1.4
					500 Hz	90.8	-3.2 ± 1.4
					1 kHz	94.1	Ref.
					2 kHz	95.3	+1.2 ± 1.6
					4 kHz	95.1	+1.0 ± 1.6
					8 kHz	92.9	-1.1 (+2.1 ; -3.1)
					12.5 kHz	89.8	-4.3 (+3.0 ; -6.0)

#### 6.3.2 C-Weighting

UUT Setting				Applied Value		UUT Reading (dB)	IEC 61672 Class 1 Spec. (dB)
Range (dB)	Parameter	Frequency Weighting	Time Weighting	Level (dB)	Freq.		
50 - 130	L <sub>CFP</sub>	C	F	94.00	63 Hz	93.4	-0.8 ± 1.5
					125 Hz	94.0	-0.2 ± 1.5
					250 Hz	94.1	0.0 ± 1.4
					500 Hz	94.1	0.0 ± 1.4
					1 kHz	94.1	Ref.
					2 kHz	93.9	-0.2 ± 1.6
					4 kHz	93.9	-0.8 ± 1.6
					8 kHz	91.1	-3.0 (+2.1 ; -3.1)
					12.5 kHz	87.9	-6.2 (+3.0 ; -6.0)

The test equipment used for calibration are traceable to the Nation Standards as specified in this certificate. This certificate shall not be reproduced except in full, without the prior written approval of this laboratory.

本證書所載校正用之測試器材均可溯源至國際標準。局部複印本證書需先獲本實驗室書面批准。



# Certificate of Calibration

## 校正證書

Certificate No. : C174926  
證書編號

Remarks : - UUT Microphone Model No. : 4188 & S/N : 292904

- Mfr's Spec. : IEC 61672 Class 1

- Uncertainties of Applied Value : 94 dB : 63 Hz - 125 Hz :  $\pm 0.35$  dB  
250 Hz - 500 Hz :  $\pm 0.30$  dB  
1 kHz :  $\pm 0.20$  dB  
2 kHz - 4 kHz :  $\pm 0.35$  dB  
8 kHz :  $\pm 0.45$  dB  
12.5 kHz :  $\pm 0.70$  dB  
104 dB : 1 kHz :  $\pm 0.10$  dB (Ref. 94 dB)  
114 dB : 1 kHz :  $\pm 0.10$  dB (Ref. 94 dB)

- The uncertainties are for a confidence probability of not less than 95 %.

Note :

Only the original copy or the laboratory's certified true copy is valid.

The values given in this Certificate only relate to the values measured at the time of the test and any uncertainties quoted will not include allowance for the equipment long term drift, variations with environment changes, vibration and shock during transportation, overloading, mis-handling, or the capability of any other laboratory to repeat the measurement. Sun Creation Engineering Limited shall not be liable for any loss or damage resulting from the use of the equipment.

The test equipment used for calibration are traceable to the Nation Standards as specified in this certificate. This certificate shall not be reproduced except in full, without the prior written approval of this laboratory.

本證書所載按正用之測試器材均可溯源至國際標準。局部複印本證書需先獲本實驗室書面批准。



專業化驗有限公司

QUALITY PRO TEST-CONSULT LIMITED

Unit 10, 14/F, Wah Wai Centre, 38-40 Au Pui Wan St., Fotan, Hong Kong

Email: info@qualityprotest.com; Website: www.qualityprotest.com

Tel: (852) 3956 8717; Fax: (852) 3956 3928

## REPORT OF EQUIPMENT PERFORMANCE CHECK/CALIBRATION

Report No. : AG090070  
Date of Issue : 13 September, 2017  
Page No. : 1 of 2

### PART A – CUSTOMER INFORMATION

Enovative Environmental Service Ltd.  
Rm 811, Hin Pui House,  
Hin Keng Estate, Tai Wai  
New Territories, Hong Kong  
Attn: Mr. Thomas WONG

### PART B – DESCRIPTION

Name of Equipment : YSI 6920 V2 Sonde (Multi-Parameters)  
Manufacturer : YSI (a xylem brand)  
Serial Number : 00019CB2  
Date of Received : Sep 12, 2017  
Date of Calibration : Sep 12, 2017  
Date of Next Calibration<sup>(a)</sup> : Dec 12, 2017

### PART C – REFERENCE METHODS/ DOCUMENTS FOR THE CALIBRATION

<u>Parameter</u>	<u>Reference Method</u>
pH at 25°C	APHA 21e 4500-H <sup>+</sup> B
Dissolved Oxygen	APHA 21e 4500-O G
Conductivity at 25°C	APHA 21e 2510 B
Salinity	APHA 21e 2520 B
Turbidity	APHA 21e 2130 B
Temperature	Section 6 of international Accreditation New Zealand Technical Guide no. 3 Second edition March 2008: Working Thermometer Calibration Procedure.

### PART D – CALIBRATION RESULTS<sup>(b,c)</sup>

#### (1) pH at 25°C

Target (pH unit)	Displayed Reading <sup>(d)</sup> (pH Unit)	Tolerance <sup>(e)</sup> (pH Unit)	Results
4.00	3.94	-0.06	Satisfactory
7.42	7.37	-0.05	Satisfactory
10.01	9.98	-0.03	Satisfactory


Tolerance of pH should be less than  $\pm 0.10$  (pH unit)

~ CONTINUED ON NEXT PAGE ~

#### Remark(s): -

- <sup>(a)</sup> The "Date of Next Calibration" is recommended according to best practice principals as practiced by QPT or quoted from relevant international standards.  
<sup>(b)</sup> The results relate only to the calibrated equipment as received  
<sup>(c)</sup> The performance of the equipment stated in this report is checked with independent reference material and results compared against a calibrated secondary source.  
<sup>(d)</sup> "Displayed Reading" denotes the figure shown on item under calibration/ checking regardless of equipment precision or significant figures.  
<sup>(e)</sup> The "Tolerance Limit" mentioned is the acceptance criteria applicable for similar equipment used by QPT or quoted from relevant international standards.

APPROVED SIGNATORY :

  
FUNG Yuen-ching Aries  
Laboratory Manager





專業化驗有限公司  
QUALITY PRO TEST-CONSULT LIMITED

Unit 10, 14/F, Wah Wai Centre, 38-40 Au Pui Wan St., Fotan, Hong Kong  
Email: info@qualityprotest.com; Website: www.qualityprotest.com  
Tel: (852) 3956 8717; Fax: (852) 3956 3928

## REPORT OF EQUIPMENT PERFORMANCE CHECK/CALIBRATION

Report No. : AG090070  
Date of Issue : 13 September, 2017  
Page No. : 2 of 2

### PART D – CALIBRATION RESULTS (Cont'd)

#### (2) Temperature

Reading of Ref. thermometer (°C)	Displayed Reading (°C)	Tolerance (°C)	Results
16.5	17.2	+0.7	Satisfactory
25.0	25.3	+0.3	Satisfactory
37.0	36.4	-0.6	Satisfactory

Tolerance limit of temperature should be less than  $\pm 2.0$  (°C)

#### (3) Dissolved Oxygen

Expected Reading (mg/L)	Displayed Reading (mg/L)	Tolerance (mg/L)	Results
8.03	8.09	+0.06	Satisfactory
3.89	3.99	+0.10	Satisfactory
0.02	0.11	+0.09	Satisfactory

Tolerance limit of dissolved oxygen should be less than  $\pm 0.20$  (mg/L)

#### (4) Conductivity at 25°C

Conc. of KCl (M)	Expected Reading ( $\mu\text{S}/\text{cm}$ )	Displayed Reading ( $\mu\text{S}/\text{cm}$ )	Tolerance (%)	Results
0.001	146.9	152.4	+3.7	Satisfactory
0.01	1,412	1,530	+8.4	Satisfactory
0.1	12,890	13,648	+5.9	Satisfactory
0.5	58,670	59,342	+1.1	Satisfactory
1.0	111,900	103,422	-7.6	Satisfactory

Tolerance limit of conductivity should be less than  $\pm 10.0$  (%)

#### (5) Salinity

Expected Reading (g/L)	Displayed Reading (g/L)	Tolerance (%)	Results
10	9.95	-0.5	Satisfactory
20	19.91	-0.4	Satisfactory
30	29.77	-0.8	Satisfactory

Tolerance limit of salinity should be less than  $\pm 10.0$  (%)

#### (6) Turbidity

Expected Reading (NTU)	Displayed Reading <sup>(f)</sup> (NTU)	Tolerance <sup>(g)</sup> (%)	Results
10	10.9	+9.0	Satisfactory
20	20.1	+0.5	Satisfactory
100	108.3	+8.3	Satisfactory
800	819.4	+2.4	Satisfactory

Tolerance limit of turbidity should be less than  $\pm 10.0$  (%)

~ END OF REPORT ~

**Remark(s): -**

<sup>(f)</sup> "Displayed Reading" presents the figures shown on item under calibration/ checking regardless of equipment precision or significant figures.

<sup>(g)</sup> The "Tolerance Limit" mentioned is the acceptance criteria applicable for similar equipment used by Quality Pro Test-Consult Ltd. or quoted from relevant international standards.



# REPORT OF EQUIPMENT PERFORMANCE CHECK/ CALIBRATION

Report No. : AG090072  
Date of Issue : 14 September 2017  
Page No. : 1 of 2

## PART A – CUSTOMER INFORMATION

Enovative Environmental Service Ltd.  
Rm 811, Hin Pui House,  
Hin Keng Estate, Tai Wai  
New Territories, Hong Kong  
Attn: Mr. Thomas WONG

## PART B – DESCRIPTION

Name of Equipment : YSI 6920 V2 Sonde (Multi-Parameters)  
Manufacturer : YSI (a xylem brand)  
Serial Number : 000109DF  
Date of Received : Sep 12, 2017  
Date of Calibration : Sep 12, 2017 to Sep 14, 2017  
Date of Next Calibration<sup>(a)</sup> : Dec 12, 2017

## PART C – REFERENCE METHODS/ DOCUMENTS FOR THE CALIBRATION

Parameter	Reference Method
pH at 25°C	APHA 21e 4500-H <sup>+</sup> B
Dissolved Oxygen	APHA 21e 4500-O G
Conductivity at 25°C	APHA 21e 2510 B
Salinity	APHA 21e 2520 B
Turbidity	APHA 21e 2130 B
Temperature	Section 6 of international Accreditation New Zealand Technical Guide no. 3 Second edition March 2008: Working Thermometer Calibration Procedure.

## PART D – CALIBRATION RESULTS<sup>(b,c)</sup>

### (1) pH at 25°C

Target (pH unit)	Displayed Reading <sup>(d)</sup> (pH Unit)	Tolerance <sup>(e)</sup> (pH Unit)	Results
4.00	4.04	+0.04	Satisfactory
7.42	7.45	+0.03	Satisfactory
10.01	10.07	+0.06	Satisfactory

Tolerance of pH should be less than ±0.10 (pH unit)

### (2) Temperature

Reading of Ref. thermometer (°C)	Displayed Reading (°C)	Tolerance (°C)	Results
16.5	17.0	+0.5	Satisfactory
25.0	25.5	+0.5	Satisfactory
37.0	36.6	-0.4	Satisfactory


Tolerance limit of temperature should be less than ±2.0 (°C)

~ CONTINUED ON NEXT PAGE ~

#### Remark(s): -

- <sup>(a)</sup> The "Date of Next Calibration" is recommended according to best practice principals as practiced by QPT or quoted from relevant international standards.
- <sup>(b)</sup> The results relate only to the calibrated equipment as received
- <sup>(c)</sup> The performance of the equipment stated in this report is checked with independent reference material and results compared against a calibrated secondary source.
- <sup>(d)</sup> "Displayed Reading" denotes the figure shown on item under calibration/ checking regardless of equipment precision or significant figures.
- <sup>(e)</sup> The "Tolerance Limit" mentioned is the acceptance criteria applicable for similar equipment used by QPT or quoted from relevant international standards.

APPROVED SIGNATORY :

  
FUNG Yuen-ching Aries  
Laboratory Manager



## REPORT OF EQUIPMENT PERFORMANCE CHECK/ CALIBRATION

Report No. : AG090072  
Date of Issue : 14 September 2017  
Page No. : 2 of 2

### PART D – CALIBRATION RESULTS (Cont'd)

#### (3) Dissolved Oxygen

Expected Reading (mg/L)	Displayed Reading (mg/L)	Tolerance (mg/L)	Results
8.05	8.11	+0.06	Satisfactory
3.96	4.04	+0.08	Satisfactory
0.03	0.18	+0.15	Satisfactory

Tolerance limit of dissolved oxygen should be less than  $\pm 0.20$  (mg/L)

#### (4) Conductivity at 25°C

Conc. of KCl (M)	Expected Reading ( $\mu\text{S/cm}$ )	Displayed Reading ( $\mu\text{S/cm}$ )	Tolerance (%)	Results
0.001	146.9	152.4	+3.7	Satisfactory
0.01	1,412	1346	-4.7	Satisfactory
0.1	12,890	13382	+3.8	Satisfactory
0.5	58,670	59964	+2.2	Satisfactory
1.0	111,900	108242	-3.3	Satisfactory

Tolerance limit of conductivity should be less than  $\pm 10.0$  (%)

#### (5) Salinity

Expected Reading (g/L)	Displayed Reading (g/L)	Tolerance (%)	Results
10	9.92	-0.8	Satisfactory
20	19.88	-0.6	Satisfactory
30	29.79	-0.7	Satisfactory

Tolerance limit of salinity should be less than  $\pm 10.0$  (%)

#### (6) Turbidity<sup>(f)</sup>

Expected Reading (NTU)	Displayed Reading <sup>(g)</sup> (NTU)	Tolerance <sup>(h)</sup> (%)	Results
10	10.2	+2.0	Satisfactory
20	20.8	+4.0	Satisfactory
100	108.4	+8.4	Satisfactory
800	822.0	+2.8	Satisfactory

Tolerance limit of turbidity should be less than  $\pm 10.0$  (%)

~ END OF REPORT ~

**Remark(s): -**

<sup>(f)</sup> Recalibration of specified parameter was conducted on 14 September 2017.

<sup>(g)</sup> "Displayed Reading" presents the figures shown on item under calibration/ checking regardless of equipment precision or significant figures.

<sup>(h)</sup> The "Tolerance Limit" mentioned is the acceptance criteria applicable for similar equipment used by Quality Pro Test-Consult Ltd. or quoted from relevant international standards.





專業化驗有限公司

QUALITY PRO TEST-CONSULT LIMITED

Unit 10, 14/F, Wah Wai Centre, 38-40 Au Pui Wan St., Fotan, Hong Kong

Email: info@qualityprotest.com; Website: www.qualityprotest.com

Tel: (852) 3956 8717; Fax: (852) 3956 3928

## REPORT OF EQUIPMENT PERFORMANCE CHECK/ CALIBRATION

Report No. : AG090067  
Date of Issue : 13 September 2017  
Page No. : 1 of 2

### PART A – CUSTOMER INFORMATION

Enovative Environmental Service Ltd.  
Rm 811, Hin Pui House,  
Hin Keng Estate, Tai Wai  
New Territories, Hong Kong  
Attn: Mr. Thomas WONG

### PART B – DESCRIPTION

Name of Equipment : YSI ProDSS (Multi-Parameters)  
Manufacturer : YSI (a xylem brand)  
Serial Number : 17E102521  
Date of Received : Sep 12, 2017  
Date of Calibration : Sep 12, 2017  
Date of Next Calibration<sup>(a)</sup> : Dec 12, 2017

### PART C – REFERENCE METHODS/ DOCUMENTS FOR THE CALIBRATION

Parameter	Reference Method
pH at 25°C	APHA 21e 4500-H <sup>+</sup> B
Dissolved Oxygen	APHA 21e 4500-O G
Conductivity at 25°C	APHA 21e 2510 B
Salinity	APHA 21e 2520 B
Turbidity	APHA 21e 2130 B
Temperature	Section 6 of international Accreditation New Zealand Technical Guide no. 3 Second edition March 2008: Working Thermometer Calibration Procedure.

### PART D – CALIBRATION RESULTS<sup>(b,c)</sup>

#### (1) pH at 25°C

Target (pH unit)	Displayed Reading <sup>(d)</sup> (pH Unit)	Tolerance <sup>(e)</sup> (pH Unit)	Results
4.00	4.09	+0.09	Satisfactory
7.42	7.38	-0.04	Satisfactory
10.01	9.94	-0.07	Satisfactory

Tolerance of pH should be less than ±0.10 (pH unit)

#### (2) Temperature

Reading of Ref. thermometer (°C)	Displayed Reading (°C)	Tolerance (°C)	Results
16.5	16.9	+0.4	Satisfactory
25.0	25.2	+0.2	Satisfactory
37.0	36.4	-0.6	Satisfactory

Tolerance limit of temperature should be less than ±2.0 (°C)

~ CONTINUED ON NEXT PAGE ~

#### Remark(s): -

- <sup>(a)</sup> The "Date of Next Calibration" is recommended according to best practice principals as practiced by QPT or quoted from relevant international standards.  
<sup>(b)</sup> The results relate only to the calibrated equipment as received  
<sup>(c)</sup> The performance of the equipment stated in this report is checked with independent reference material and results compared against a calibrated secondary source.  
<sup>(d)</sup> "Displayed Reading" denotes the figure shown on item under calibration/ checking regardless of equipment precision or significant figures.  
<sup>(e)</sup> The "Tolerance Limit" mentioned is the acceptance criteria applicable for similar equipment used by QPT or quoted from relevant international standards.

APPROVED SIGNATORY :

FUNG Yuen-ching Aries  
Laboratory Manager



專業化驗有限公司

QUALITY PRO TEST-CONSULT LIMITED

Unit 10, 14/F, Wah Wai Centre, 38-40 Au Pui Wan St., Fotan, Hong Kong

Email: info@qualityprotest.com; Website: www.qualityprotest.com

Tel: (852) 3956 8717; Fax: (852) 3956 3928

## CALIBRATION REPORT

Report No. : AG090067  
Date of Issue : 13 September 2017  
Page No. : 2 of 2

### PART D – CALIBRATION RESULTS (Cont'd)

#### (3) Dissolved Oxygen

Expected Reading (mg/L)	Displayed Reading (mg/L)	Tolerance (mg/L)	Results
8.03	7.95	-0.08	Satisfactory
3.76	3.84	+0.08	Satisfactory
0.02	0.12	+0.10	Satisfactory

Tolerance limit of dissolved oxygen should be less than  $\pm 0.20$  (mg/L)

#### (4) Conductivity at 25°C

Conc. of KCl (M)	Expected Reading ( $\mu\text{S/cm}$ )	Displayed Reading ( $\mu\text{S/cm}$ )	Tolerance (%)	Results
0.001	146.9	151.6	+3.2	Satisfactory
0.01	1,412	1,340	-5.1	Satisfactory
0.1	12,890	12,006	-6.9	Satisfactory
0.5	58,670	57,088	-2.7	Satisfactory
1.0	111,900	105,890	-5.4	Satisfactory

Tolerance limit of conductivity should be less than  $\pm 10.0$  (%)

#### (5) Salinity

Expected Reading (g/L)	Displayed Reading (g/L)	Tolerance (%)	Results
10	9.95	-0.5	Satisfactory
20	20.30	+1.5	Satisfactory
30	30.31	+1.0	Satisfactory

Tolerance limit of salinity should be less than  $\pm 10.0$  (%)

#### (6) Turbidity

Expected Reading (NTU)	Displayed Reading <sup>(f)</sup> (NTU)	Tolerance <sup>(g)</sup> (%)	Results
10	9.6	-4.0	Satisfactory
20	19.3	-3.5	Satisfactory
100	98.7	-1.3	Satisfactory
800	781.2	+2.3	Satisfactory

Tolerance limit of turbidity should be less than  $\pm 10.0$  (%)

~ END OF REPORT ~

**Remark(s): -**

<sup>(f)</sup> "Displayed Reading" presents the figures shown on item under calibration/ checking regardless of equipment precision or significant figures.

<sup>(g)</sup> The "Tolerance Limit" mentioned is the acceptance criteria applicable for similar equipment used by Quality Pro Test-Consult Ltd. or quoted from relevant international standards.



專業化驗有限公司  
QUALITY PRO TEST-CONSULT LIMITED

Unit 10, 14/F, Wah Wai Centre, 38-40 Au Pui Wan St., Fotan, Hong Kong  
Email: info@qualityprotest.com; Website: www.qualityprotest.com  
Tel: (852) 3956 8717; Fax: (852) 3956 3928

## REPORT OF EQUIPMENT PERFORMANCE CHECK/ CALIBRATION

Report No. : AG090069  
Date of Issue : September 13, 2017  
Page No. : 1 of 2

### PART A – CUSTOMER INFORMATION

Enovative Environmental Service Ltd.  
Rm 811, Hin Pui House,  
Hin Keng Estate, Tai Wai  
New Territories, Hong Kong  
Attn: Mr. Thomas WONG

### PART B – DESCRIPTION

Name of Equipment : YSI ProDSS (Multi-Parameters)  
Manufacturer : YSI (a xylem brand)  
Serial Number : 16J101716  
Date of Received : Sep 12, 2017  
Date of Calibration : Sep 12, 2017  
Date of Next Calibration<sup>(a)</sup> : Dec 12, 2017

### PART C – REFERENCE METHODS/ DOCUMENTS FOR THE CALIBRATION

Parameter	Reference Method
pH at 25°C	APHA 21e 4500-H <sup>+</sup> B
Dissolved Oxygen	APHA 21e 4500-O G
Conductivity at 25°C	APHA 21e 2510 B
Salinity	APHA 21e 2520 B
Turbidity	APHA 21e 2130 B
Temperature	Section 6 of international Accreditation New Zealand Technical Guide no. 3 Second edition March 2008: Working Thermometer Calibration Procedure.

### PART D – CALIBRATION RESULTS<sup>(b,c)</sup>

#### (1) pH at 25°C

Target (pH unit)	Displayed Reading <sup>(d)</sup> (pH Unit)	Tolerance <sup>(e)</sup> (pH Unit)	Results
4.00	4.04	+0.04	Satisfactory
7.42	7.37	-0.05	Satisfactory
10.01	10.04	+0.03	Satisfactory

Tolerance of pH should be less than ±0.10 (pH unit)

#### (2) Temperature

Reading of Ref. thermometer (°C)	Displayed Reading (°C)	Tolerance (°C)	Results
16.5	17.2	+0.7	Satisfactory
25.0	25.3	+0.3	Satisfactory
37.0	36.7	-0.3	Satisfactory

Tolerance limit of temperature should be less than ±2.0 (°C)

~ CONTINUED ON NEXT PAGE ~

#### Remark(s): -

- <sup>(a)</sup> The "Date of Next Calibration" is recommended according to best practice principals as practiced by QPT or quoted from relevant international standards.  
<sup>(b)</sup> The results relate only to the calibrated equipment as received  
<sup>(c)</sup> The performance of the equipment stated in this report is checked with independent reference material and results compared against a calibrated secondary source.  
<sup>(d)</sup> "Displayed Reading" denotes the figure shown on item under calibration/ checking regardless of equipment precision or significant figures.  
<sup>(e)</sup> The "Tolerance Limit" mentioned is the acceptance criteria applicable for similar equipment used by QPT or quoted from relevant international standards.

APPROVED SIGNATORY :

  
FUNG Yuen-ching Aries  
Laboratory Manager





專業化驗有限公司  
QUALITY PRO TEST-CONSULT LIMITED

Unit 10, 14/F, Wah Wai Centre, 38-40 Au Pui Wan St., Fotan, Hong Kong  
Email: info@qualityprotest.com; Website: www.qualityprotest.com  
Tel: (852) 3956 8717; Fax: (852) 3956 3928

## REPORT OF EQUIPMENT PERFORMANCE CHECK/ CALIBRATION

Report No. : AG090069  
Date of Issue : September 13, 2017  
Page No. : 2 of 2

### PART D – CALIBRATION RESULTS (Cont'd)

#### (3) Dissolved Oxygen

Expected Reading (mg/L)	Displayed Reading (mg/L)	Tolerance (mg/L)	Results
8.04	7.98	-0.06	Satisfactory
3.63	3.72	+0.09	Satisfactory
0.01	0.06	+0.05	Satisfactory

Tolerance limit of dissolved oxygen should be less than  $\pm 0.20$  (mg/L)

#### (4) Conductivity at 25°C

Expected Reading ( $\mu\text{S}/\text{cm}$ )	Displayed Reading ( $\mu\text{S}/\text{cm}$ )	Tolerance (%)	Results
146.9	140.4	-4.4	Satisfactory
1412	1322	-6.4	Satisfactory
12890	12064	-6.4	Satisfactory
58670	57032	-2.8	Satisfactory
111900	107344	-4.1	Satisfactory

Tolerance limit of conductivity should be less than  $\pm 10.0$  (%)

#### (5) Salinity

Expected Reading (g/L)	Displayed Reading (g/L)	Tolerance (%)	Results
10	10.17	+1.7	Satisfactory
20	20.20	+1.0	Satisfactory
30	30.07	+2.3	Satisfactory

Tolerance limit of salinity should be less than  $\pm 10.0$  (%)

#### (6) Turbidity

Expected Reading (NTU)	Displayed Reading <sup>(1)</sup> (NTU)	Tolerance <sup>(2)</sup> (%)	Results
10	9.7	-3.0	Satisfactory
20	19.0	-5.0	Satisfactory
100	101.1	+1.1	Satisfactory
800	814.6	+1.8	Satisfactory

Tolerance limit of turbidity should be less than  $\pm 10.0$  (%)

~ END OF REPORT ~

**Remark(s): -**

<sup>(1)</sup> "Displayed Reading" presents the figures shown on item under calibration/ checking regardless of equipment precision or significant figures.

<sup>(2)</sup> The "Tolerance Limit" mentioned is the acceptance criteria applicable for similar equipment used by Quality Pro Test-Consult Ltd. or quoted from relevant international standards.



# APPENDIX H

---

## Event and Action Plan

## Event/Action Plan for Air Quality Monitoring

EVENT	ACTION			
	ET	IEC	ER	CONTRACTOR
<b>ACTION LEVEL</b>				
1. Exceedance for one sample	<ol style="list-style-type: none"> <li>1. Identify source, investigate the causes of exceedance and propose remedial measures;</li> <li>2. Inform IEC and ER;</li> <li>3. Repeat measurement to confirm finding;</li> <li>4. Increase monitoring frequency to daily.</li> </ol>	<ol style="list-style-type: none"> <li>1. Check monitoring data submitted by ET;</li> <li>2. Check Contractor's working method.</li> </ol>	<ol style="list-style-type: none"> <li>1. Notify Contractor.</li> </ol>	<ol style="list-style-type: none"> <li>1. Rectify any unacceptable practice;</li> <li>2. Amend working methods if appropriate.</li> </ol>
2. Exceedance for two or more consecutive samples	<ol style="list-style-type: none"> <li>1. Identify source;</li> <li>2. Inform IEC and ER;</li> <li>3. Advise the ER on the effectiveness of the proposed remedial measures;</li> <li>4. Repeat measurements to confirm findings;</li> <li>5. Increase monitoring frequency to daily;</li> <li>6. Discuss with IEC and Contractor on remedial actions required;</li> <li>7. If exceedance continues, arrange meeting with IEC and ER;</li> <li>8. If exceedance stops, cease additional monitoring.</li> </ol>	<ol style="list-style-type: none"> <li>1. Check monitoring data submitted by ET;</li> <li>2. Check Contractor's working method;</li> <li>3. Discuss with ET and Contractor on possible remedial measures;</li> <li>4. Advise the ER on the effectiveness of the proposed remedial measures;</li> <li>5. Supervise Implementation of remedial measures.</li> </ol>	<ol style="list-style-type: none"> <li>1. Confirm receipt of notification of failure in writing;</li> <li>2. Notify Contractor;</li> <li>3. Ensure remedial measures properly implemented.</li> </ol>	<ol style="list-style-type: none"> <li>1. Submit proposals for remedial to ER within 3 working days of notification;</li> <li>2. Implement the agreed proposals;</li> <li>3. Amend proposal if appropriate.</li> </ol>



EVENT	ACTION			
	ET	IEC	ER	CONTRACTOR
<b>LIMIT LEVEL</b>				
1. Exceedance for one sample	<ol style="list-style-type: none"> <li>1. Identify source, investigate the causes of exceedance and propose remedial measures;</li> <li>2. Inform ER, Contractor and EPD;</li> <li>3. Repeat measurement to confirm finding;</li> <li>4. Increase monitoring frequency to daily;</li> <li>5. Assess effectiveness of Contractor's remedial actions and keep IEC, EPD and ER informed of the results.</li> </ol>	<ol style="list-style-type: none"> <li>1. Check monitoring data submitted by ET;</li> <li>2. Check Contractor's working method;</li> <li>3. Discuss with ET and Contractor on possible remedial measures;</li> <li>4. Advise the ER on the effectiveness of the proposed remedial measures;</li> <li>5. Supervise implementation of remedial measures.</li> </ol>	<ol style="list-style-type: none"> <li>1. Confirm receipt of notification of failure in writing;</li> <li>2. Notify Contractor;</li> <li>3. Ensure remedial measures properly implemented.</li> </ol>	<ol style="list-style-type: none"> <li>1. Take immediate action to avoid further exceedance;</li> <li>2. Submit proposals for remedial actions to IEC within 3 working days of notification;</li> <li>3. Implement the agreed proposals;</li> <li>4. Amend proposal if appropriate.</li> </ol>
2. Exceedance for two or more consecutive samples	<ol style="list-style-type: none"> <li>1. Notify IEC, ER, Contractor and EPD;</li> <li>2. Identify source;</li> <li>3. Repeat measurement to confirm findings;</li> <li>4. Increase monitoring frequency to daily;</li> <li>5. Carry out analysis of Contractor's working procedures to determine possible mitigation to be implemented;</li> <li>6. Arrange meeting with IEC and ER to discuss the remedial actions to be taken;</li> <li>7. Assess effectiveness of Contractor's remedial actions and keep IEC, EPD and ER informed of the results;</li> <li>8. If exceedance stops, cease additional monitoring.</li> </ol>	<ol style="list-style-type: none"> <li>1. Discuss amongst ER, ET, and Contractor on the potential remedial actions;</li> <li>2. Review Contractor's remedial actions whenever necessary to assure their effectiveness and advise the ER accordingly;</li> <li>3. Supervise the implementation of remedial measures.</li> </ol>	<ol style="list-style-type: none"> <li>1. Confirm receipt of notification of failure in writing;</li> <li>2. Notify Contractor;</li> <li>3. In consultation with the IEC, agree with the Contractor on the remedial measures to be implemented;</li> <li>4. Ensure remedial measures properly implemented;</li> <li>5. If exceedance continues, consider what portion of the work is responsible and instruct the Contractor to stop that portion of work until the exceedance is abated.</li> </ol>	<ol style="list-style-type: none"> <li>1. Take immediate action to avoid further exceedance;</li> <li>2. Submit proposals for remedial actions to IEC within 3 working days of notification;</li> <li>3. Implement the agreed proposals;</li> <li>4. Resubmit proposals if problem still not under control;</li> <li>5. Stop the relevant portion of works as determined by the ER until the exceedance is abated.</li> </ol>

## Event / Action Plan for Construction Noise Monitoring

EVENT	ACTION			
	ET	IEC	ER	CONTRACTOR
Action Level	<ol style="list-style-type: none"> <li>1. Notify IEC and Contractor;</li> <li>2. Identify source, investigate the causes of exceedance and propose remedial measures;</li> <li>3. Report the results of investigation to the IEC, ER and Contractor;</li> <li>4. Discuss with the Contractor and formulate remedial measures;</li> <li>5. Increase monitoring frequency to check mitigation effectiveness.</li> </ol>	<ol style="list-style-type: none"> <li>1. Review the analysed results submitted by the ET;</li> <li>2. Review the proposed remedial measures by the Contractor and advise the ER accordingly;</li> <li>3. Supervise the implementation of remedial measures.</li> </ol>	<ol style="list-style-type: none"> <li>1. Confirm receipt of notification of failure in writing;</li> <li>2. Notify Contractor;</li> <li>3. Require Contractor to propose remedial measures for the analysed noise problem;</li> <li>4. Ensure remedial measures are properly implemented.</li> </ol>	<ol style="list-style-type: none"> <li>1. Submit noise mitigation proposals to IEC;</li> <li>2. Implement noise mitigation proposals.</li> </ol>
Limit Level	<ol style="list-style-type: none"> <li>1. Inform IEC, ER, EPD and Contractor;</li> <li>2. Identify source;</li> <li>3. Repeat measurements to confirm findings;</li> <li>4. Increase monitoring frequency;</li> <li>5. Carry out analysis of Contractor's working procedures to determine possible mitigation to be implemented;</li> <li>6. Inform IEC, ER and EPD the causes and actions taken for the exceedances;</li> <li>7. Assess effectiveness of Contractor's remedial actions and keep IEC, EPD and ER informed of the results;</li> <li>8. If exceedance stops, cease additional monitoring.</li> </ol>	<ol style="list-style-type: none"> <li>1. Discuss amongst ER, ET, and Contractor on the potential remedial actions;</li> <li>2. Review Contractor's remedial actions whenever necessary to assure their effectiveness and advise the ER accordingly;</li> <li>3. Supervise the implementation of remedial measures.</li> </ol>	<ol style="list-style-type: none"> <li>1. Confirm receipt of notification of failure in writing;</li> <li>2. Notify Contractor;</li> <li>3. Require Contractor to propose remedial measures for the analysed noise problem;</li> <li>4. Ensure remedial measures properly implemented;</li> <li>5. If exceedance continues, consider what portion of the work is responsible and instruct the Contractor to stop that portion of work until the exceedance is abated.</li> </ol>	<ol style="list-style-type: none"> <li>1. Take immediate action to avoid further exceedance;</li> <li>2. Submit proposals for remedial actions to IEC within 3 working days of notification;</li> <li>3. Implement the agreed proposals;</li> <li>4. Resubmit proposals if problem still not under control;</li> <li>5. Stop the relevant portion of works as determined by the ER until the exceedance is abated.</li> </ol>

## Event / Action Plan for Water Quality Monitoring

EVENT	ACTION			
	ET	IEC	ER	CONTRACTOR
Action level being exceeded by one sampling day	<ol style="list-style-type: none"> <li>1. Repeat in situ measurement to confirm findings;</li> <li>2. Identify source(s) of impact;</li> <li>3. Inform IEC, contractor and ER;</li> <li>4. Check monitoring data, all plant, equipment and Contractor's working methods;</li> <li>5. Discuss mitigation measures with IEC, ER and Contractor;</li> <li>6. Ensure mitigation measures are implemented;</li> <li>7. Repeat measurement on next day of exceedance to confirm findings.</li> </ol>	<ol style="list-style-type: none"> <li>1. Check monitoring data submitted by ET and Contractor's working methods;</li> <li>2. Discuss with ET and Contractor on possible remedial actions;</li> <li>3. Review the proposed mitigation measures submitted by Contractor and advise the ER accordingly;</li> <li>4. Assess the effectiveness of the implemented mitigation measures.</li> </ol>	<ol style="list-style-type: none"> <li>1. Confirm receipt of notification of non-compliance in writing;</li> <li>2. Discuss with IEC on the proposed mitigation measures;</li> <li>3. Make agreement on mitigation measures to be implemented;</li> <li>4. Ensure mitigation measures are properly implemented.</li> </ol>	<ol style="list-style-type: none"> <li>1. Inform the ER and confirm notification of the non-compliance in writing;</li> <li>2. Rectify unacceptable practice;</li> <li>3. Check all plant and equipment and consider changes of working methods;</li> <li>4. Discuss with ET and IEC on possible remedial actions and propose mitigation measures to IEC and ER;</li> <li>5. Implement the agreed mitigation measures.</li> <li>6. Amend working methods if appropriate.</li> </ol>
Action level being exceeded by two or more consecutive sampling days	<ol style="list-style-type: none"> <li>1. Repeat in situ measurement to confirm findings;</li> <li>2. Identify source(s) of impact;</li> <li>3. Inform IEC, Contractor and ER;</li> <li>4. Check monitoring data, all plant, equipment and Contractor's working methods;</li> <li>5. Discuss mitigation measures with IEC, ER and Contractor;</li> <li>6. Ensure mitigation measures are implemented;</li> <li>7. Increase the monitoring frequency to daily until no exceedance of Action level;</li> <li>8. Repeat measurement on next day of exceedance to confirm findings.</li> </ol>	<ol style="list-style-type: none"> <li>1. Check monitoring data submitted by ET and Contractor's working method;</li> <li>2. Discuss with ET and Contractor on possible remedial actions;</li> <li>3. Review the proposed mitigation measures submitted by Contractor and advise the ER accordingly;</li> <li>4. Assess the effectiveness of the implemented mitigation measures.</li> </ol>	<ol style="list-style-type: none"> <li>1. Confirm receipt of notification of non-compliance in writing;</li> <li>2. Discuss with IEC on the proposed mitigation measures;</li> <li>3. Make agreement on mitigation measures to be implemented;</li> <li>4. Ensure mitigation measures are properly implemented;</li> <li>5. Assess the effectiveness of the implemented mitigation measures.</li> </ol>	<ol style="list-style-type: none"> <li>1. Inform the Engineer and confirm notification of the non-compliance in writing;</li> <li>2. Rectify unacceptable practice;</li> <li>3. Check all plant and equipment and consider changes of working methods;</li> <li>4. Discuss with ET and IEC on possible remedial actions and propose mitigation measures to IEC and ER within 3 working days of notification;</li> <li>5. Implement the agreed mitigation measures;</li> <li>6. Amend working methods if appropriate.</li> </ol>

EVENT	ACTION			
	ET	IEC	ER	CONTRACTOR
Limit level being exceeded by one sampling day	<ol style="list-style-type: none"> <li>1. Repeat <i>in-situ</i> measurement to confirm findings;</li> <li>2. Identify source(s) of impact;</li> <li>3. Inform IEC, Contractor, ER and EPD;</li> <li>4. Check monitoring data, all plant, equipment and Contractor's working methods;</li> <li>5. Discuss mitigation measures with IEC, ER and Contractor;</li> <li>6. Ensure mitigation measures are implemented;</li> <li>7. Increase the monitoring frequency to daily until no exceedance of Limit level.</li> </ol>	<ol style="list-style-type: none"> <li>1. Check monitoring data submitted by ET and Contractor's working method;</li> <li>2. Discuss with ET and Contractor on possible remedial actions;</li> <li>3. Review the proposed mitigation measures submitted by Contractor and advise the ER accordingly;</li> <li>4. Assess the effectiveness of the implemented mitigation measures.</li> </ol>	<ol style="list-style-type: none"> <li>1. Confirm receipt of notification of failure in writing;</li> <li>2. Discuss with IEC, ET and Contractor on the proposed mitigation measures;</li> <li>3. Request Contractor to critically review the working methods;</li> <li>4. Ensure mitigation measures are properly implemented;</li> <li>5. Assess the effectiveness of the implemented mitigation measures.</li> </ol>	<ol style="list-style-type: none"> <li>1. Inform the ER and confirm notification of the non-compliance in writing;</li> <li>2. Rectify unacceptable practice;</li> <li>3. Check all plant and equipment and consider changes of working methods;</li> <li>4. Submit proposal of mitigation measures to ER within 3 working days of notification and discuss with ET, IEC and ER;</li> <li>5. Implement the agreed mitigation measures;</li> <li>6. Amend working methods if appropriate.</li> </ol>
Limit level being exceeded by two or more consecutive sampling days	<ol style="list-style-type: none"> <li>1. Repeat <i>in-situ</i> measurement to confirm findings;</li> <li>2. Identify source(s) of impact;</li> <li>3. Inform IEC, contractor, ER and EPD;</li> <li>4. Check monitoring data, all plant, equipment and Contractor's working methods;</li> <li>5. Discuss mitigation measures with IEC, ER and Contractor;</li> <li>6. Ensure mitigation measures are implemented;</li> <li>7. Increase the monitoring frequency to daily until no exceedance of Limit level for two consecutive days.</li> </ol>	<ol style="list-style-type: none"> <li>1. Check monitoring data submitted by ET and Contractor's working method;</li> <li>2. Discuss with ET and Contractor on possible remedial actions;</li> <li>3. Review the Contractor's mitigation measures whenever necessary to assure their effectiveness and advise the ER accordingly.</li> </ol>	<ol style="list-style-type: none"> <li>1. Confirm receipt of notification of failure in writing;</li> <li>2. Discuss with IEC, ET and Contractor on the proposed mitigation measures;</li> <li>3. Request Contractor to critically review the working methods;</li> <li>4. Make agreement on the mitigation measures to be implemented;</li> <li>5. Ensure mitigation measures are properly implemented;</li> <li>6. Assess the effectiveness of the implemented mitigation measures;</li> <li>7. Consider and instruct, if necessary, the Contractor to slow down or to stop all or part of the construction activities until no exceedance of Limit level.</li> </ol>	<ol style="list-style-type: none"> <li>1. Inform the ER and confirm notification of the non-compliance in writing;</li> <li>2. Take immediate action to avoid further exceedance;</li> <li>3. Rectify unacceptable practice;</li> <li>4. Check all plant and equipment and consider changes of working methods;</li> <li>5. Submit proposal of mitigation measures to ER within 3 working days of notification and discuss with ET, IEC and ER;</li> <li>6. Implement the agreed mitigation measures;</li> <li>7. Resubmit proposals of mitigation measures if problem still not under control;</li> <li>8. As directed by the Engineer, to slow down or to stop all or part of the construction activities until no exceedance of Limit level.</li> </ol>

## Event / Action Plan for Dolphin Monitoring

EVENT	ACTION			
	ET	IEC	ER	CONTRACTOR
Action Level	<ol style="list-style-type: none"> <li>1. Repeat statistical data analysis to confirm findings;</li> <li>2. Review all available and relevant data, including raw data and statistical analysis results of other parameters covered in the EM&amp;A, to ascertain if differences are as a result of natural variation or previously observed seasonal differences;</li> <li>3. Identify source(s) of impact;</li> <li>4. Inform the IEC, ER/SOR and Contractor;</li> <li>5. Check monitoring data.</li> <li>6. Review to ensure all the dolphin protective measures are fully and properly implemented and advise on additional measures if necessary.</li> </ol>	<ol style="list-style-type: none"> <li>1. Check monitoring data submitted by ET and Contractor;</li> <li>2. Discuss monitoring results and finding with the ET and the Contractor.</li> </ol>	<ol style="list-style-type: none"> <li>1. Discuss monitoring with the IEC and any other measures proposed by the ET;</li> <li>2. If ER/SOR is satisfied with the proposal of any other measures, ER/SOR to signify the agreement in writing on the measures to be implemented.</li> </ol>	<ol style="list-style-type: none"> <li>1. Inform the ER/SOR and confirm notification of the non-compliance in writing;</li> <li>2. Discuss with the ET and the IEC and propose measures to the IEC and the ER/SOR;</li> <li>3. Implement the agreed measures.</li> </ol>

EVENT	ACTION			
	ET	IEC	ER	CONTRACTOR
Limit Level	<ol style="list-style-type: none"> <li>1. Repeat statistical data analysis to confirm findings;</li> <li>2. Review all available and relevant data, including raw data and statistical analysis results of other parameters covered in the EM&amp;A, to ascertain if differences are as a result of natural variation or previously observed seasonal differences;</li> <li>3. Identify source(s) of impact;</li> <li>4. Inform the IEC, ER/SOR and Contractor of findings;</li> <li>5. Check monitoring data;</li> <li>6. Repeat review to ensure all the dolphin protective measures are fully and properly implemented and advise on additional measures if necessary.</li> <li>7. If ET proves that the source of impact is caused by any of the construction activity by the works contract, ET to arrange a meeting to discuss with IEC, ER/SOR and Contractor the necessity of additional dolphin monitoring and/or any other potential mitigation measures (e.g., consider to modify the perimeter silt curtain or consider to control/temporarily stop relevant construction activity etc.) and submit to IEC a proposal of additional dolphin monitoring and/or mitigation measures where necessary.</li> </ol>	<ol style="list-style-type: none"> <li>1. Check monitoring data submitted by ET and Contractor;</li> <li>2. Discuss monitoring results and findings with the ET and the Contractor;</li> <li>3. Attend the meeting to discuss with ET, ER/SOR and Contractor the necessity of additional dolphin monitoring and any other potential mitigation measures.</li> <li>4. Review proposals for additional monitoring and any other mitigation measures submitted by ET and Contractor and advise ER/SOR of the results and findings accordingly.</li> <li>5. Supervise / Audit the implementation of additional monitoring and/or any other mitigation measures and advise ER/SOR the results and findings accordingly.</li> </ol>	<ol style="list-style-type: none"> <li>1. Attend the meeting to discuss with ET, IEC and Contractor the necessity of additional dolphin monitoring and any other potential mitigation measures.</li> <li>2. If ER/SOR is satisfied with the proposals for additional dolphin monitoring and/or any other mitigation measures submitted by ET and Contractor and verified by IEC, ER/SOR to signify the agreement in writing on such proposals and any other mitigation measures.</li> <li>3. Supervise the implementation of additional monitoring and/or any other mitigation measures.</li> </ol>	<ol style="list-style-type: none"> <li>1. Inform the ER/SOR and confirm notification of the non-compliance in writing;</li> <li>2. Attend the meeting to discuss with ET, IEC and ER/SOR the necessity of additional dolphin monitoring and any other potential mitigation measures.</li> <li>3. Jointly submit with ET to IEC a proposal of additional dolphin monitoring and/or any other mitigation measures when necessary.</li> <li>4. Implement the agreed additional dolphin monitoring and/or any other mitigation measures.</li> </ol>





路政署  
**HIGHWAYS DEPARTMENT**

港珠澳大橋香港工程管理處  
Hong Kong - Zhuhai - Macao Bridge  
Hong Kong Project Management Office

Contract No. HY/2013/01  
Hong Kong-Zhuhai-Macao Bridge  
Hong Kong Boundary Crossing Facilities – Passenger Clearance Building  
38<sup>th</sup> Monthly EM&A Report

---

# APPENDIX I

---

## Waste Flow Table

## Monthly Summary Waste Flow Table for 2017



Month	Actual Quantities of Inert C&D Materials Generated Monthly						Actual Quantities of C&D Wastes Generated Monthly				
	a.Total Quantity Generated (see Note 8)	b. Hard Rock and Large Broken Concrete (see Note 9)	c. Reused in the Contract	d. Reused in Other Projects	e. Disposed as Public Fill (see Note 10)	f. Imported Fill	g. Metals (see Note 5)	h. Paper / Cardboard Packaging (see Note 5)	i. Plastics (see Note 3) (see Note 5)	j. Chemical Waste	k. Others, e.g. general refuse
	(in '000m <sup>3</sup> )	(in '000m <sup>3</sup> )	(in '000m <sup>3</sup> )	(in '000m <sup>3</sup> )	(in '000m <sup>3</sup> )	(in '000m <sup>3</sup> )	(in '000kg)	(in '000kg)	(in '000kg)	(in '000kg)	(in '000m <sup>3</sup> )
January	0.046	0.046	0.000	0.000	0.046	0.000	55.920	1.564	0.000	0.000	0.707
February	0.364	0.364	0.000	0.000	0.364	0.000	56.790	1.785	0.000	0.000	0.625
March	0.957	0.957	0.000	0.000	0.957	3.152	85.350	1.477	0.000	0.000	0.813
April	0.487	0.487	0.000	0.000	0.487	30.030	144.450	1.412	0.000	0.090	0.709
May	1.807	1.807	0.000	0.000	1.807	0.000	46.300	0.000	0.000	0.000	0.737
June	3.140	3.140	0.000	0.000	3.140	0.000	117.810	0.000	0.000	0.000	0.595
Sub-total	6.801	6.801	0.000	0.000	6.801	33.182	506.620	6.238	0.000	0.090	4.186
July	1.780	1.780	0.000	0.000	1.780	0.000	177.660	2.856	0.000	0.800	0.664
August	1.190	1.190	0.000	0.000	1.190	0.000	21.140	1.168	0.000	0.000	0.740
September	0.679	0.679	0.000	0.000	0.679	0.000	36.090	1.516	0.000	0.000	1.015
October*	0.410	0.410	0.000	0.000	0.410	0.000	8.310	0.000	0.000	0.000	1.200
November	1.068	1.068	0.000	0.000	1.068	0.000	57.750	2.028	0.000	0.000	1.441
December											
Total	11.928	11.928	0.000	0.000	11.928	33.182	807.570	13.806	0.000	0.890	9.246

Total C&D waste generated = a+b+f+g+h+i+j+k

Total C&D waste generated (excluded excavated material) = g+h+i+j+k

Total C&D waste recycled = c+d+g+h+i

% of recycled C&D waste = (Total C&D waste generated - Total C&D waste recycled) / Total C&D waste generated

Notes: \* The items (a) and (e) had been updated for October 2017. The updates on quantities of items (a) and (e) have been confirmed with the Contractor and RSS.

- (1) The performance target are given in PS Clause 6(14)
- (2) The waste flow table shall also include C&D materials that are not specified in the Contract to be imported for use at the Site
- (3) Plastics refer to plastic bottles/containers, plastic sheets/foam from packaging material
- (4) The Contractor shall also submit the latest forecast of the amount of C&D materials expected to be generated from the Works, together with a break down of the nature where the total amount of C&D materials expected to be generated from the Works is equal to or exceeding 50,000m<sup>3</sup>.
- (5) All recyclable materials, including metals, paper / cardboard packaging, plastics, etc. will be collected by registered collector for recycling.
- (6) Conversion factors for reporting purpose:
  - in-situ: rock = 2.5 tonnes/m<sup>3</sup>; soil = 2.0 tonnes/m<sup>3</sup>
  - excavated: rock = 2.0 tonnes/m<sup>3</sup>; soil = 1.8 tonnes/m<sup>3</sup>; broken concrete and bitumen = 2.4 tonnes/m<sup>3</sup>
  - C&D Waste = 0.9 tonnes/m<sup>3</sup>; bentonite slurry = 2.8 tonnes/m<sup>3</sup>
  - Diesel density: 0.8kg/l
- (7) Numbers are rounded off to the nearest three decimal places
- (8) The "Total Quantity Generated" equals to the sum of "Reuse in the Contract", "Reuse in Other Projects" and "Disposed as Public Fill"
- (9) The "Hard Rock and Large Broken Concrete" were disposed as public fill
- (10) The amount in "Disposed as Public Fill" included the "Hard Rock and Large Broken Concrete" disposed as public fill



# APPENDIX J

---

## Environmental Licenses and Permits

Environmental License/ Permits /Notification Register

Contract No. HY/2013/01 – Hong Kong-Zhuhai-Macao Bridge Hong Kong Boundary Crossing Facilities – Passenger Clearance Building

Date : November 2017									
Item No.	Permit/License or Registration Application			Permit/License/ Notification/ Registration Description	Permit/License/ Registration Number	Issue/Start Date	Expiry Date	Issuing Office	Remark
	Work Area	Date	Reference						
1.	All Areas	29 Jul 2013	N/A	Environmental Permit for Hong Kong-Zhuhai-Macao Bridge Hong Kong Boundary Crossing Facilities	EP-353/2009/G	6 Aug 2013	N/A	EPD	Superseded by EP-353/2009/H
2.	All Areas	16 Jan 2015	N/A	Environmental Permit for Hong Kong-Zhuhai-Macao Bridge Hong Kong Boundary Crossing Facilities	EP-353/2009/H	19 Jan 2015	N/A	EPD	Superseded by EP-353/2009/I
3.	All Areas	30 Jun 2015	N/A	Environmental Permit for Hong Kong-Zhuhai-Macao Bridge Hong Kong Boundary Crossing Facilities	EP-353/2009/I	17 Jul 2015	N/A	EPD	Superseded by EP-353/2009/J
4.	All Areas	18 Feb 2016	N/A	Environmental Permit for Hong Kong-Zhuhai-Macao Bridge Hong Kong Boundary Crossing Facilities	EP-353/2009/J	25 Feb 2016	N/A	EPD	Superseded by EP-353/2009/K
5.	All Areas	24 Mar 2016	N/A	Environmental Permit for Hong Kong-Zhuhai-Macao Bridge Hong Kong Boundary Crossing Facilities	EP-353/2009/K	11 Apr 2016	N/A	EPD	-
6.	All Areas	29 Apr 2014	H2620-LTR-EPD-AU-000006	<b>Billing Account</b> for disposal of construction waste	Billing Account No.: 7019944	16 May 2014	N/A	EPD	-

Environmental License/ Permits /Notification Register

Contract No. HY/2013/01 – Hong Kong-Zhuhai-Macao Bridge Hong Kong Boundary Crossing Facilities – Passenger Clearance Building

Date : November 2017								Remark	
Item No.	Permit/License or Registration Application			Permit/License/ Notification/ Registration Description	Permit/License/ Registration Number	Issue/Start Date	Expiry Date		Issuing Office
	Work Area	Date	Reference						
7.	PCB	30 Apr 2014	H2620-LTR- EPD-000002	<b>Notification</b> that notifiable works are anticipated to commence (Form NA).	Acknowledge Receipt Ref. No. 373961	5 May 2014	N/A	EPD	-
8.	WA2	30 Apr 2014	H2620-LTR- EPD-000003	<b>Notification</b> that notifiable works are anticipated to commence (Form NA).	Acknowledge Receipt Ref. No. 373956	5 May 2014	N/A	EPD	-
9.	WA3	30 Apr 2014	H2620-LTR-EPD-AU-000001	<b>Notification</b> that notifiable works are anticipated to commence (Form NA).	Acknowledge Receipt Ref. No. 373962	5 May 2014	N/A	EPD	-
10.	PCB	30 May 2014	H2620-LTR-EPD-AU-000020	<b>Registration</b> as Chemical Waste Producer for disposal of spent batteries, used lubrication oil and surplus paint at PCB area	WPN: 5213-951-L2846-01	8 Jul 2014	N/A	EPD	-
11.	PCB	23 Jun 2014	In H2620-LTR-EPD-000017	<b>CNP</b> for the use of powered mechanical equipment for the purpose of carry out pre-drill and bore piling works from 19:00 to 23:00 and 23:00 to 07:00. (Non-designated area)	GW-RS0683-14	3 Jul 2014	29 Dec 2014	EPD	Superseded by GW-RS0908-14



Environmental License/ Permits /Notification Register

Contract No. HY/2013/01 – Hong Kong-Zhuhai-Macao Bridge Hong Kong Boundary Crossing Facilities – Passenger Clearance Building

Date : November 2017									
Item No.	Permit/License or Registration Application			Permit/License/ Notification/ Registration Description	Permit/License/ Registration Number	Issue/Start Date	Expiry Date	Issuing Office	Remark
	Work Area	Date	Reference						
12.	WA2	2 Jul 2014	H2620-LTR-LCJ-AU-000280	<b>CNP</b> for the use of powered mechanical equipment for the purpose of carry out ER Office construction works from 19:00 to 23:00. (Non-designated area)	GW-RS0715-14	17 Jul 2014	15 Jan 2015	EPD	Superseded by GW-RS1034-14
13.	WA3	2 Jul 2014	H2620-LTR-LCJ-AU-000324	<b>CNP</b> for the use of powered mechanical equipment for the purpose of carry out construction of JV site office from 19:00 to 23:00. (Non-designated)	GW-RS0716-14	17 Jul 2014	15 Jan 2015	EPD	Expired
14.	PCB	23 Jun 2014	H2620-LTR- EPD-000527	<b>CNP</b> for the use of powered mechanical equipment for the purpose of carry out pre-drill and bore piling works from 19:00 to 23:00 and 23:00 to 07:00. (Non-designated area)	GW-RS0908-14	3 Sep 2014	22 Dec 2014	EPD	Superseded by GW-RS1044-14
15.	PCB	29 Sep 2014	H2620-LTR-EPD-AU-000034	<b>CNP</b> for the use of powered mechanical equipment for the purpose of carry out pre-drill and bore piling works from 19:00 to 23:00 and 23:00 to 07:00. (Non-designated area)	GW-RS1044-14	29 Sep 2014	24 Dec 2014	EPD	Superseded by GW-RS1300-14

Environmental License/ Permits /Notification Register

Contract No. HY/2013/01 – Hong Kong-Zhuhai-Macao Bridge Hong Kong Boundary Crossing Facilities – Passenger Clearance Building

Date : November 2017								Remark	
Item No.	Permit/License or Registration Application			Permit/License/ Notification/ Registration Description	Permit/License/ Registration Number	Issue/Start Date	Expiry Date		Issuing Office
	Work Area	Date	Reference						
16.	WA2	12 Sep 2014	H2620-LTR-EPD-AU-000032	<b>CNP</b> for the use of powered mechanical equipment for the purpose of carry out ER Office construction works from 19:00 to 23:00. (Non-designated area)	GW-RS1034-14	29 Sep 2014	28 Mar 2015	EPD	Expired
17.	WA4	17 Oct 2014	H2620-LTR-EPD-AU-000036	<b>CNP</b> for the use of powered mechanical equipment from 19:00 to 23:00. (Non-designated area)	GW-RW0814-14	20 Oct 2014	19 Apr 2015	EPD	Expired and replaced by GW-RW0171-15
18.	PCB	3 Nov 2014	H2620-LTR-EPD-AU-000040	<b>CNP</b> for the use of powered mechanical equipment for the purpose of carry out pre-drill and bore piling works from 19:00 to 23:00 and 23:00 to 07:00. (Non-designated area)	GW-RS1300-14	17 Nov 2014	16 Feb 2015	EPD	Superseded by GW-RS0087-15
19.	PCB	12 Jan 2015	H2620-LTR-EPD-AU-000046	<b>CNP</b> for the use of powered mechanical equipment for the purpose of carry out pre-drill and bore piling works from 19:00 to 23:00 and 23:00 to 07:00. (Non-designated area)	GW-RS0087-15	26 Jan 2015	25 Apr 2015	EPD	Superseded by GW-RS0308-15

Environmental License/ Permits /Notification Register

Contract No. HY/2013/01 – Hong Kong-Zhuhai-Macao Bridge Hong Kong Boundary Crossing Facilities – Passenger Clearance Building

Date : November 2017								Remark	
Item No.	Permit/License or Registration Application			Permit/License/ Notification/ Registration Description	Permit/License/ Registration Number	Issue/Start Date	Expiry Date		Issuing Office
	Work Area	Date	Reference						
20.	PCB	12 Mar 2015	H2620-LTR-EPD-AU-000051	<b>CNP</b> for the use of powered mechanical equipment for the purpose of carry out pre-drill and bore piling works from 19:00 to 23:00 and 23:00 to 07:00. (Non-designated area)	GW-RS0308-15	26 Mar 2015	25 Jun 2015	EPD	Superseded by GW-RS0476-15
21.	PCB	31 Jul 2014	H2620-LTR-EPD-AU-000038	<b>Water Discharge License</b> for construction works on PCB island	WT00020335-2014	13 Nov 2014	30 Nov 2019	EPD	-
22.	WA4	27 Mar 2015	H2620-LTR-EPD-AU-000054	<b>CNP</b> for the use of powered mechanical equipment from 19:00 to 23:00. (Non-designated area)	GW-RW0171-15	20 Apr 2015	19 Oct 2015	EPD	Superseded by GW-RW0351-15
23.	PCB	15 Apr 2015	H2620-LTR-EPD-AU-000057	<b>CNP</b> for the use of powered mechanical equipment for the purpose of carry out pre-drill and bore piling works from 19:00 to 23:00 and 23:00 to 07:00. (Non-designated area)	GW-RS0476-15	1 May 2015	31 Jul 2015	EPD	Superseded by GW-RS0685-15

Environmental License/ Permits /Notification Register

Contract No. HY/2013/01 – Hong Kong-Zhuhai-Macao Bridge Hong Kong Boundary Crossing Facilities – Passenger Clearance Building

Date : November 2017

Item No.	Permit/License or Registration Application			Permit/License/ Notification/ Registration Description	Permit/License/ Registration Number	Issue/Start Date	Expiry Date	Issuing Office	Remark
	Work Area	Date	Reference						
24.	PCB	9 Jun 2015	H2620-LTR-EPD-AU-000063	<b>CNP</b> for the use of powered mechanical equipment for the purpose of carry out pre-drill and bore piling works from 19:00 to 23:00 and 23:00 to 07:00. (Non-designated area)	GW-RS0685-15	1 Jul 2015	30 Sep 2015	EPD	Superseded by GW-RS0877-15
25.	WA4	29 Jun 2015	H2620-LTR-EPD-AU-000066	<b>CNP</b> for the use of powered mechanical equipment from 19:00 to 23:00. (Non-designated area)	GW-RW0351-15	17 Jul 2015	12 Jan 2016	EPD	Expired. Replaced by GW-RW0003-16
26.	PCB	27 Jul 2015	H2620-LTR-EPD-AU-000069	<b>CNP</b> for the use of powered mechanical equipment for the purpose of carry out pre-drill and bore piling works from 19:00 to 23:00 and 23:00 to 07:00. (Non-designated area)	GW-RS0877-15	10 Aug 2015	09 Nov 2015	EPD	Superseded by GW-RS1016-15
27.	PCB	2 Sep 2015	H2620-LTR-EPD-AU-000072	<b>CNP</b> for the use of powered mechanical equipment for the purpose of carry out pre-drill and bore piling works from 19:00 to 23:00 and 23:00 to 07:00. (Non-designated area)	GW-RS1016-15	18 Sep 2015	17 Dec 2015	EPD	Superseded by GW-RS1195-15

Environmental License/ Permits /Notification Register

Contract No. HY/2013/01 – Hong Kong-Zhuhai-Macao Bridge Hong Kong Boundary Crossing Facilities – Passenger Clearance Building

Date : November 2017								Remark	
Item No.	Permit/License or Registration Application			Permit/License/ Notification/ Registration Description	Permit/License/ Registration Number	Issue/Start Date	Expiry Date		Issuing Office
	Work Area	Date	Reference						
28.	PCB	22 Oct 2015	H2620-LTR-EPD-AU-000075	<b>CNP</b> for the use of powered mechanical equipment for the purpose of carry out works from 19:00 to 23:00 and 23:00 to 07:00. (Non-designated area)	GW-RS1195-15	9 Nov 2015	8 Feb 2016	EPD	Superseded by GW-RS1444-15
29.	PCB	17 Dec 2015	H2620-LTR-EPD-AU-000076	<b>CNP</b> for the use of powered mechanical equipment for the purpose of carry out works from 19:00 to 23:00 and 23:00 to 07:00. (Non-designated area)	GW-RS1444-15	31 Dec 2015	30 Mar 2016	EPD	Superseded by GW-RS0191-16
30.	WA4	24 Dec 2015	H2620-LTR-EPD-AU-000080	<b>CNP</b> for the use of powered mechanical equipment from 19:00 to 23:00. (Non-designated area)	GW-RW0003-16	13 Jan 2016	6 Jul 2016	EPD	Superseded by GW-RW0394-16
31.	PCB	17 Feb 2016	H2620-LTR-EPD-AU-000083	<b>CNP</b> for the use of powered mechanical equipment for the purpose of carry out works from 19:00 to 23:00 and 23:00 to 07:00. (Non-designated area)	GW-RS0191-16	3 Mar 2016	2 Jun 2016	EPD	Superseded by GW-RS0543-16

Environmental License/ Permits /Notification Register

Contract No. HY/2013/01 – Hong Kong-Zhuhai-Macao Bridge Hong Kong Boundary Crossing Facilities – Passenger Clearance Building

Date : November 2017									
Item No.	Permit/License or Registration Application			Permit/License/ Notification/ Registration Description	Permit/License/ Registration Number	Issue/Start Date	Expiry Date	Issuing Office	Remark
	Work Area	Date	Reference						
32.	PCB	18 May 2016	H2620-LTR-EPD-AU-000086	<b>CNP</b> for the use of powered mechanical equipment for the purpose of carry out works from 19:00 to 23:00 and 23:00 to 07:00. (Non-designated area)	GW-RS0543-16	2 Jun 2016	1 Sep 2016	EPD	Superseded by GW-RS0879-16
33.	WA4	20 Jun 2016	H2620-LTR-EPD-AU-000089	<b>CNP</b> for the use of powered mechanical equipment from 19:00 to 23:00. (Non-designated area)	GW-RW0394-16	7 Jul 2016	6 Jan 2017	EPD	Superseded by GW-RW0742-16
34.	PCB	09 Aug 2016	H2620-LTR-EPD-AU-000092	<b>CNP</b> for the use of powered mechanical equipment for the purpose of carry out works from 19:00 to 23:00 and 23:00 to 07:00. (Non-designated area)	GW-RS0879-16	23 Aug 2016	22 Dec 2016	EPD	Superseded by GW-RS1193-16
35.	PCB	16 Nov 2016	H2620-LTR-EPD-AU-000094	<b>CNP</b> for the use of powered mechanical equipment for the purpose of carry out works from 19:00 to 23:00 and 23:00 to 07:00. (Non-designated area)	GW-RS1193-16	30 Nov 2016	29 May 2017	EPD	Superseded by GW-RS0005-17
36.	WA4	17 Dec 2016	H2620-LTR-EPD-AU-000100	<b>CNP</b> for the use of powered mechanical equipment from 19:00 to 23:00. (Non-designated area)	GW-RW0742-16	7 Jan 2017	6 Jul 2017	EPD	Superseded by GW-RW0341-17



Environmental License/ Permits /Notification Register

Contract No. HY/2013/01 – Hong Kong-Zhuhai-Macao Bridge Hong Kong Boundary Crossing Facilities – Passenger Clearance Building

Item No.	Permit/License or Registration Application			Permit/License/ Notification/ Registration Description	Permit/License/ Registration Number	Issue/Start Date	Expiry Date	Issuing Office	Remark
	Work Area	Date	Reference						
37.	PCB	19 Dec 16	H2620-LTR-EPD-AU-000103	<b>CNP</b> for the use of powered mechanical equipment for the purpose of carry out works from 19:00 to 23:00 and 23:00 to 07:00. (Non-designated area)	GW-RS0005-17	6 Jan 2017	5 Jul 2017	EPD	Superseded by GW-RS0461-17
38.	WA3	30 Dec 16	H2620-LTR-EPD-AU-000102	<b>CNP</b> for the use of powered mechanical equipment for the purpose of carry out construction of JV site office from 19:00 to 23:00. (Non-designated area)	GW-RS0015-17	12 Jan 2017	11 Jul 2017	EPD	Superseded by GW-RS0587-17
39.	PCB	12 May 17	H2620-LTR-EPD-AU-000106	<b>CNP</b> for the use of powered mechanical equipment for the purpose of carry out works from 19:00 to 23:00 and 23:00 to 07:00. (Non-designated area)	GW-RS0461-17	25 May 2017	24 Nov 2017	EPD	Superseded by GW-RS0998-17
40.	WA3	22 Jun 17	H2620-LTR-EPD-AU-000113	<b>CNP</b> for the use of powered mechanical equipment for the purpose of carry out construction of JV site office from 19:00 to 23:00. (Non-designated)	GW-RS0587-17	12 Jul 2017	11 Jan 2018	EPD	-

Environmental License/ Permits /Notification Register

Contract No. HY/2013/01 – Hong Kong-Zhuhai-Macao Bridge Hong Kong Boundary Crossing Facilities – Passenger Clearance Building

Date : November 2017									
Item No.	Permit/License or Registration Application			Permit/License/ Notification/ Registration Description	Permit/License/ Registration Number	Issue/Start Date	Expiry Date	Issuing Office	Remark
	Work Area	Date	Reference						
41.	WA4	19 Jun 17	H2620-LTR-EPD-AU-000112	<b>CNP</b> for the use of powered mechanical equipment from 19:00 to 23:00. (Non-designated area)	GW-RW0341-17	10 Jul 2017	6 Jan 2018	EPD	-
42.	PCB	20 Oct 17	H2620-LTR-LCJ-EN-005050	<b>CNP</b> for the use of powered mechanical equipment for the purpose of carry out works from 19:00 to 23:00 and 23:00 to 07:00. (Non-designated area)	GW-RS0998-17	15 Nov 17	12 May 18	EPD	-



路政署  
**HIGHWAYS DEPARTMENT**

港珠澳大橋香港工程管理處  
Hong Kong - Zhuhai - Macao Bridge  
Hong Kong Project Management Office

Contract No. HY/2013/01  
Hong Kong-Zhuhai-Macao Bridge  
Hong Kong Boundary Crossing Facilities – Passenger Clearance Building  
38<sup>th</sup> Monthly EM&A Report

---

# APPENDIX K

---

## Implementation Schedule for Environmental Mitigation Measures (EMIS)

Contract No. HY/2013/01 – Hong Kong Zhuhai and Macao Bridge Hong Kong Boundary Crossing Facilities – Passenger Clearance Building

Implementation Schedule for Environmental Mitigation Measures

EIA Ref.	EM&A Log Ref	Recommended Mitigation Measures	Objectives of the Recommended Measures & Main Concerns to address	Who to implement the measures?	Location of the measures	When to implement the measures?	What requirements or standards for the measures to achieve?	Implementation Status
<b>Air Quality</b>								
S5.5.6.1	A1	1) The contractor shall follow the procedures and requirements given in the Air Pollution Control (Construction Dust) Regulation	Good construction site practices to control the dust impact at the nearby sensitive receivers to within the relevant criteria.	Contractor	All construction sites	Construction stage	To control the dust impact to within the HKAQO and TM-EIA criteria (Ref. 1- hr and 24hr TSP levels are 500 $\mu\text{g}\text{m}^{-3}$ and 260 $\mu\text{g}\text{m}^{-3}$ , respectively)	√
S5.5.6.2	A2	2) Proper watering of exposed spoil should be undertaken throughout the construction phase: <ul style="list-style-type: none"> <li>• Any excavated or stockpile of dusty material should be covered entirely by impervious sheeting or sprayed with water to maintain the entire surface wet and then removed or backfilled or reinstated where practicable within 24 hours of the excavation or unloading;</li> <li>• Any dusty materials remaining after a stockpile is removed should be wetted with water and cleared from the surface of roads;</li> <li>• A stockpile of dusty material should not be extend beyond the pedestrian barriers, fencing or traffic cones.</li> <li>• The load of dusty materials on a vehicle leaving a construction site should be covered entirely by impervious sheeting to ensure that the dusty materials do not leak from the vehicle;</li> <li>• Where practicable, vehicle washing facilities with high pressure water jet should be provided at every discernible or designated vehicle exit point. The area where vehicle washing takes place and the road section between the washing facilities and the exit point should be paved with concrete, bituminous materials or hardcores;</li> <li>• The portion of any road leading only to construction site that is within 30m of a vehicle entrance or exit should be kept clear of dusty materials;</li> <li>• Surfaces where any pneumatic or power-driven drilling, cutting, polishing or other mechanical breaking operation takes place should be sprayed with water or a dust suppression chemical continuously;</li> <li>• Any area that involves demolition activities should be sprayed with water or a dust suppression chemical immediately prior to, during and immediately after the activities so as to maintain the entire surface wet;</li> </ul>	Good construction site practices to control the dust impact at the nearby sensitive receivers to within the relevant criteria.	Contractor	All construction sites	Construction stage	To control the dust impact to within the HKAQO and TM-EIA criteria (Ref. 1- hr and 24hr TSP levels are 500 $\mu\text{g}\text{m}^{-3}$ and 260 $\mu\text{g}\text{m}^{-3}$ , respectively)	√ √ √ √ √ √ √

EIA Ref.	EM&A Log Ref	Recommended Mitigation Measures	Objectives of the Recommended Measures & Main Concerns to address	Who to implement the measures?	Location of the measures	When to implement the measures?	What requirements or standards for the measures to achieve?	Implementation Status
S5.5.6.2	A2	<ul style="list-style-type: none"> <li>Where a scaffolding is erected around the perimeter of a building under construction, effective dust screens, sheeting or netting should be provided to enclose the scaffolding from the ground floor level of the building, or a canopy should be provided from the first floor level up to the highest level of the scaffolding;</li> <li>Any skip hoist for material transport should be totally enclosed by impervious sheeting;</li> <li>Every stock of more than 20 bags of cement or dry pulverised fuel ash (PFA) should be covered entirely by impervious sheeting or placed in an area sheltered on the top and the 3 sides;</li> <li>Cement or dry PFA delivered in bulk should be stored in a closed silo fitted with an audible high level alarm which is interlocked with the material filling line and no overfilling is allowed;</li> <li>Loading, unloading, transfer, handling or storage of bulk cement or dry PFA should be carried out in a totally enclosed system or facility, and any vent or exhaust should be fitted with an effective fabric filter or equivalent air pollution control system; and</li> <li>Exposed earth should be properly treated by compaction, turfing, hydroseeding, vegetation planting or sealing with latex, vinyl, bitumen, shotcrete or other suitable surface stabiliser within six months after the last construction activity on the construction site or part of the construction site where the exposed earth lies.</li> </ul>	Good construction site practices to control the dust impact at the nearby sensitive receivers to within the relevant criteria.	Contractor	All construction sites	Construction stage	To control the dust impact to within the HKAQO and TM-EIA criteria (Ref. 1- hr and 24hr TSP levels are 500 $\mu\text{g}\text{m}^{-3}$ and 260 $\mu\text{g}\text{m}^{-3}$ , respectively)	<p>√</p> <p>√</p> <p>√</p> <p>√</p> <p>√</p>
S5.5.6.4	A3	The Contractor should undertake proper watering on all exposed spoil (with at least 8 times per day) throughout the construction phase.	Control construction dust	Contractor	All construction sites	Construction stage	To control the dust impact	√
S5.5.6.5	A4	Engineer to incorporate the controlled measures into the Particular Specification (PS) for the civil work. The PS should also draw the contractor's attention to the relevant latest Practice Notes issued by EPD.	Control construction dust	Engineer	All construction sites	Design Stage	Air Pollution Control (Construction Dust) Regulation	√

EIA Ref.	EM&A Log Ref	Recommended Mitigation Measures	Objectives of the Recommended Measures & Main Concerns to address	Who to implement the measures?	Location of the measures	When to implement the measures?	What requirements or standards for the measures to achieve?	Implementation Status
S5.5.6.5	A5	Implement regular dust monitoring under EM&A programme during the construction stage.	Monitor the 24 hr and 1hr TSP levels at the representative dust monitoring stations to ensure compliance with relevant criteria throughout the construction period.	Contractor	Selected representative dust monitoring station	Construction stage	<ul style="list-style-type: none"> <li>Air Pollution Control (Construction Dust) Regulation</li> <li>To control the dust impact to within the HKAQO and TM-EIA criteria (Ref. 1- hr and 24hr TSP levels are 500 <math>\mu\text{g}\text{m}^{-3}</math> and 260 <math>\mu\text{g}\text{m}^{-3}</math>, respectively)</li> </ul>	<p style="text-align: center;">√</p> (The dust monitoring works (Station AMS6) under EM&A programme for the Contract is covered by Contract No. HY/2011/03. Monitoring stations AMS2, AMS3B and AMS7 for the Contract are covered by Contract No. HY/2013/01)
S5.5.7.1	A6	The following mitigation measures should be adopted to prevent fugitive dust emissions for concrete batching plant: <ul style="list-style-type: none"> <li>Loading, unloading, handling, transfer or storage of any dusty materials should be carried out in totally enclosed system;</li> <li>All dust-laden air or waste gas generated by the process operations should be properly extracted and vented to fabric filtering system to meet the emission limits for TSP;</li> <li>Vents for all silos and cement/pulverised fuel ash (PFA) weighing scale should be fitted with fabric filtering system;</li> <li>The materials which may generate airborne dusty emissions should be wetted by water spray system;</li> <li>All receiving hoppers should be enclosed on three sides up to 3m above unloading point;</li> <li>All conveyor transfer points should be totally enclosed;</li> <li>All access and route roads within the premises should be paved and wetted; and</li> <li>Vehicle cleaning facilities should be provided and used by all concrete trucks before leaving the premises to wash off any dust on the wheels and/or body.</li> </ul>	Monitor the 24 hr and 1hr TSP levels at the representative dust monitoring stations to ensure compliance with relevant criteria throughout the construction period.	Contractor	Selected representative dust monitoring station	Construction stage	<ul style="list-style-type: none"> <li>Air Pollution Control (Construction Dust) Regulation</li> <li>To control the dust impact to within the HKAQO and TM-EIA criteria (Ref. 1- hr and 24hr TSP levels are 500 <math>\mu\text{g}\text{m}^{-3}</math> and 260 <math>\mu\text{g}\text{m}^{-3}</math>, respectively)</li> </ul>	N/A
S5.5.2.7	A7	The following mitigation measures should be adopted to prevent fugitive dust emissions at barging point: <ul style="list-style-type: none"> <li>All road surface within the barging facilities will be paved;</li> <li>Dust enclosures will be provided for the loading ramp;</li> <li>Vehicles will be required to pass through designated wheels wash facilities; and</li> <li>Continuous water spray at the loading points.</li> </ul>	Control construction dust	Contractor	All construction sites	Construction stage	Air Pollution Control (Construction Dust) Regulation	N/A



EIA Ref.	EM&A Log Ref	Recommended Mitigation Measures	Objectives of the Recommended Measures & Main Concerns to address	Who to implement the measures?	Location of the measures	When to implement the measures?	What requirements or standards for the measures to achieve?	Implementation Status
<b>Construction Noise (Air borne)</b>								
S6.4.10	N1	1) Use of good site practices to limit noise emissions by considering the following: <ul style="list-style-type: none"> <li>only well-maintained plant should be operated on-site and plant should be serviced regularly during the construction programme;</li> <li>machines and plant (such as trucks, cranes) that may be in intermittent use should be shut down between work periods or should be throttled down to a minimum;</li> <li>plant known to emit noise strongly in one direction, where possible, be orientated so that the noise is directed away from nearby NSRs;</li> <li>silencers or mufflers on construction equipment should be properly fitted and maintained during the construction works;</li> <li>mobile plant should be sited as far away from NSRs as possible and practicable;</li> <li>material stockpiles, mobile container site office and other structures should be effectively utilised, where practicable, to screen noise from on-site construction activities.</li> </ul>	Control construction airborne noise by means of good site practices	Contractor	All construction sites	Construction stage	Noise Control Ordinance	 √  √  √  √  √  √
S6.4.11	N2	2) Install temporary hoarding located on the site boundaries between noisy construction activities and NSRs. The conditions of the hoardings shall be properly maintained throughout the construction period.	Reduce the construction noise levels at low-level zone of NSRs through partial screening.	Contractor	All construction sites	Construction stage	<ul style="list-style-type: none"> <li>Noise Control Ordinance</li> <li>Annex 5, TM-EIA</li> </ul>	N/A
S6.4.12	N3	3) Install movable noise barriers (typically density @14kg/m <sup>2</sup> ), acoustic mat or full enclosure close to noisy plants including air compressor, generators, saw.	Screen the noisy plant items to be used at all construction sites	Contractor	For plant items listed in Appendix 6D of the EIA report at all construction sites	Construction stage	<ul style="list-style-type: none"> <li>Noise Control Ordinance</li> <li>Annex 5, TM-EIA</li> <li>75dB(A) for residential premises</li> <li>The movable barrier should achieve at least 5dB(A) and the full enclosure should be designed to achieve 10dB(A)</li> </ul>	N/A

EIA Ref.	EM&A Log Ref	Recommended Mitigation Measures	Objectives of the Recommended Measures & Main Concerns to address	Who to implement the measures?	Location of the measures	When to implement the measures?	What requirements or standards for the measures to achieve?	Implementation Status
S6.4.13	N4	4) Select "Quiet plants" which comply with the BS 5228 Part 1 or TM standards.	Reduce the noise levels of plant items	Contractor	For plant items listed in Appendix 6D of the EIA report at all construction sites	Construction stage	<ul style="list-style-type: none"> <li>Noise Control Ordinance &amp; its TM</li> <li>Annex 5, TM-EIA</li> </ul>	√
S6.4.14	N5	5) Sequencing operation of construction plants where practicable.	Operate sequentially within the same work site to reduce the construction airborne noise	Contractor	All construction sites where practicable	Construction stage	<ul style="list-style-type: none"> <li>Noise Control Ordinance</li> <li>Annex 5, TM-EIA</li> </ul>	√
S6.4.14	N6	6) Implement a noise monitoring under EM&A programme.	Monitor the construction noise levels at the selected representative locations	Contractor	Selected representative noise monitoring station	Construction stage	<ul style="list-style-type: none"> <li>Noise Control Ordinance</li> <li>Annex 5, TM-EIA</li> <li>75dB(A) for residential premises</li> </ul>	(ET of Contract No. HY/2013/01 is responsible conducting monitoring for entire HKBCF) √
<b>Sediment</b>								
S7.3	S1	1) The requirements as recommended in ETWB TC 34/2002 Management of Dredged/Excavated Sediment shall be included in the Particular Specification as appropriate.	Develop sediment disposal arrangement	Engineer	All construction sites	Design stage	<ul style="list-style-type: none"> <li>Waste Disposal Ordinance</li> <li>ETW B TC 34/2002</li> </ul>	N/A
<b>Waste Management (Construction Waste)</b>								
S8.3.8	WM1	<u>Construction and Demolition Material</u>  The following mitigation measures should be implemented in handling the waste: <ul style="list-style-type: none"> <li>Maintain temporary stockpiles and reuse excavated fill material for backfilling and reinstatement;</li> <li>Carry out on-site sorting;</li> <li>Make provisions in the Contract documents to allow and promote the use of recycled aggregates where appropriate;</li> <li>Adopt 'Selective Demolition' technique to demolish the existing structures and facilities with a view to recovering broken concrete effectively for recycling purpose, where possible;</li> <li>Implement a trip-ticket system for each works contract to ensure that the disposal of C&amp;D materials are properly documented and verified; and</li> </ul>	Good site practice to minimize the waste generation and recycle the C&D materials as far as practicable so as to reduce the amount for final disposal	Contractor	All construction sites	Construction stage	<ul style="list-style-type: none"> <li>Land (Miscellaneous Provisions) Ordinance</li> <li>Waste Disposal Ordinance</li> <li>ETW BTC 19/2005</li> </ul>	√ √ √ √

EIA Ref.	EM&A Log Ref	Recommended Mitigation Measures	Objectives of the Recommended Measures & Main Concerns to address	Who to implement the measures?	Location of the measures	When to implement the measures?	What requirements or standards for the measures to achieve?	Implementation Status
S8.3.8	WM1	<ul style="list-style-type: none"> <li>Implement an enhanced Waste Management Plan similar to ETW BTC (Works) No. 19/2005 – “Environmental Management on Construction Sites” to encourage on-site sorting of C&amp;D materials and to minimize their generation during the course of construction.</li> <li>In addition, disposal of the C&amp;D materials onto any sensitive locations such as agricultural lands, etc. should be avoided. The Contractor shall propose the final disposal sites to the Project Proponent and get its approval before implementation.</li> </ul>	Good site practice to minimize the waste generation and recycle the C&D materials as far as practicable so as to reduce the amount for final disposal	Contractor	All construction sites	Construction stage	<ul style="list-style-type: none"> <li></li> </ul>	<p>√</p> <p>√</p>
S8.3.9- S8.3.11	WM2	<p><u>C&amp;D Waste</u></p> <ul style="list-style-type: none"> <li>Standard formwork or pre-fabrication should be used as far as practicable in order to minimise the arising of C&amp;D materials. The use of more durable formwork or plastic facing for the construction works should be considered. Use of wooden hoardings should not be used, as in other projects. Metal hoarding should be used to enhance the possibility of recycling. The purchasing of construction materials will be carefully planned in order to avoid over ordering and wastage.</li> <li>The Contractor should recycle as much of the C&amp;D materials as possible on-site. Public fill and C&amp;D waste should be segregated and stored in different containers or skips to enhance reuse or recycling of materials and their proper disposal. Where practicable, concrete and masonry can be crushed and used as fill. Steel reinforcement bar can be used by scrap steel mills. Different areas of the sites should be considered for such segregation and storage.</li> </ul>	Good site practice to minimize the waste generation and recycle the C&D materials as far as practicable so as to reduce the amount for final disposal	Contractor	All construction sites	Construction stage	<ul style="list-style-type: none"> <li>Land (Miscellaneous Provisions) Ordinance</li> <li>Waste Disposal Ordinance</li> <li>ETWB TC 19/2005</li> </ul>	<p>√</p> <p>√</p>
S8.2.12- S8.3.15	WM3	<p><u>Chemical Waste</u></p> <ul style="list-style-type: none"> <li>Chemical waste that is produced, as defined by Schedule 1 of the Waste Disposal (Chemical Waste) (General) Regulation, should be handled in accordance with the Code of Practice on the Packaging, Labelling and Storage of Chemical Wastes.</li> <li>Containers used for the storage of chemical wastes should be suitable for the substance they are holding, resistant to corrosion, maintained in a good condition, and securely closed; have a capacity of less than 450 liters unless the specification has been approved by the EPD; and display a label in English and Chinese in accordance with instructions prescribed in Schedule 2 of the regulation.</li> <li>The storage area for chemical wastes should be clearly labelled and used solely for the storage of chemical waste; enclosed on at least 3 sides; have an impermeable floor and bunding of sufficient capacity to accommodate 110% of the volume of the largest container or 20 % of the total volume of waste stored in that area, whichever is the greatest; have adequate ventilation; covered to prevent rainfall entering; and arranged so that incompatible materials are adequately separated.</li> </ul>	Control the chemical waste and ensure proper storage, handling and disposal.	Contractor	All construction sites	Construction stage	<ul style="list-style-type: none"> <li>Waste Disposal (Chemical Waste) (General) Regulation</li> <li>Code of Practice on the Packaging, Labelling and Storage of Chemical Waste</li> </ul>	<p>√</p> <p>√</p> <p>√</p>

EIA Ref.	EM&A Log Ref	Recommended Mitigation Measures	Objectives of the Recommended Measures & Main Concerns to address	Who to implement the measures?	Location of the measures	When to implement the measures?	What requirements or standards for the measures to achieve?	Implementation Status
S8.2.12- S8.3.15	WM3	<ul style="list-style-type: none"> <li>Disposal of chemical waste should be via a licensed waste collector; be to a facility licensed to receive chemical waste, such as the Chemical Waste Treatment Centre which also offers a chemical waste collection service and can supply the necessary storage containers; or be to a reuser of the waste, under approval from the EPD.</li> </ul>	Control the chemical waste and ensure proper storage, handling and disposal.	Contractor	All construction sites	Construction stage		√
S8.3.16	WM4	<p><u>Sewage</u></p> <ul style="list-style-type: none"> <li>Adequate numbers of portable toilets should be provided for the workers. The portable toilets should be maintained in a state, which will not deter the workers from utilizing these portable toilets. Night soil should be collected by licensed collectors regularly.</li> </ul>	Proper handling of sewage from worker to avoid odour, pest and litter impacts	Contractor	All construction sites	Construction stage	<ul style="list-style-type: none"> <li>Waste Disposal Ordinance</li> </ul>	√
S8.3.17	WM5	<p><u>General Refuse</u></p> <ul style="list-style-type: none"> <li>General refuse generated on-site should be stored in enclosed bins or compaction units separately from construction and chemical wastes.</li> <li>A reputable waste collector should be employed by the Contractor to remove general refuse from the site, separately from construction and chemical wastes, on a daily basis to minimize odour, pest and litter impacts. Burning of refuse on construction sites is prohibited by law.</li> <li>Aluminium cans are often recovered from the waste stream by individual collectors if they are segregated and made easily accessible. Separate labelled bins for their deposit should be provided if feasible.</li> <li>Office wastes can be reduced through the recycling of paper if volumes are large enough to warrant collection. Participation in a local collection scheme should be considered by the Contractor. In addition, waste separation facilities for paper, aluminum cans, plastic bottles etc., should be provided.</li> <li>Training should be provided to workers about the concepts of site cleanliness and appropriate waste management procedure, including reduction, reuse and recycling of wastes.</li> </ul>	Minimize production of the general refuse and avoid odour, pest and litter impacts	Contractor	All construction sites	Construction stage	<ul style="list-style-type: none"> <li>Waste Disposal Ordinance</li> </ul>	√ √ √ √ √



EIA Ref.	EM&A Log Ref	Recommended Mitigation Measures	Objectives of the Recommended Measures & Main Concerns to address	Who to implement the measures?	Location of the measures	When to implement the measures?	What requirements or standards for the measures to achieve?	Implementation Status
S.9.11.1.7	W1	<ul style="list-style-type: none"> <li>The conveyor belts shall be fitted with windboards and conveyor release points shall be covered with curtain to prevent any spillage of filling materials onto the surrounding waters; and</li> <li>An additional layer of silt curtain shall be installed near the active stone column installation points. A layer of geotextile with stone blanket on top shall be placed on the seabed prior to stone column installation works.</li> </ul>	To control construction water quality	Contractor	During filling	Construction stage	TM-EIAO	<p>√</p> <p>√</p>
S.9.11.1.7	W2	<p><u>Land Works</u></p> <p>General construction activities on land should also be governed by standard good working practice. Specific measures to be written into the works contracts should include:</p> <ul style="list-style-type: none"> <li>wastewater from temporary site facilities should be controlled to prevent direct discharge to surface or marine waters;</li> </ul>	To control construction water quality	Contractor	Land-based works areas	Construction stage	TM-EIAO	<p>√</p>
S.9.11.1.7	W2	<ul style="list-style-type: none"> <li>sewage effluent and discharges from on-site kitchen facilities shall be directed to Government sewer in accordance with the requirements of the WPCO or collected for disposal offsite. The use of soakaways shall be avoided;</li> <li>storm drainage shall be directed to storm drains via adequately designed sand/silt removal facilities such as sand traps, silt traps and sediment basins. Channels, earth bunds or sand bag barriers should be provided on site to properly direct stormwater to such silt removal facilities. Catchpits and perimeter channels should be constructed in advance of site formation works and earthworks;</li> <li>silt removal facilities, channels and manholes shall be maintained and any deposited silt and grit shall be removed regularly, including specifically at the onset of and after each rainstorm;</li> <li>temporary access roads should be surfaced with crushed stone or gravel;</li> <li>rainwater pumped out from trenches or foundation excavations should be discharged into storm drains via silt removal facilities;</li> <li>measures should be taken to prevent the washout of construction materials, soil, silt or debris into any drainage system;</li> <li>open stockpiles of construction materials (e.g. aggregates and sand) on site should be covered with tarpaulin or similar fabric during rainstorms;</li> <li>manholes (including any newly constructed ones) should always be adequately covered and temporarily sealed so as to prevent silt, construction materials or debris from getting into the drainage system, and to prevent storm run-off from getting into foul sewers;</li> <li>discharges of surface run-off into foul sewers must always be prevented in order not to unduly overload the foul sewerage system;</li> </ul>	To control construction water quality	Contractor	Land-based works areas	Construction stage	TM-EIAO	<p>√</p> <p>√</p> <p>√</p> <p>√</p> <p>√</p> <p>√</p> <p>√</p> <p>√</p> <p>√</p>



EIA Ref.	EM&A Log Ref	Recommended Mitigation Measures	Objectives of the Recommended Measures & Main Concerns to address	Who to implement the measures?	Location of the measures	When to implement the measures?	What requirements or standards for the measures to achieve?	Implementation Status
S9.11.1.7	W2	<ul style="list-style-type: none"> <li>all vehicles and plant should be cleaned before they leave the construction site to ensure that no earth, mud or debris is deposited by them on roads. A wheel washing bay should be provided at every site exit;</li> <li>wheel wash overflow shall be directed to silt removal facilities before being discharged to the storm drain;</li> <li>the section of construction road between the wheel washing bay and the public road should be surfaced with crushed stone or coarse gravel;</li> <li>wastewater generated from concreting, plastering, internal decoration, cleaning work and other similar activities, shall be screened to remove large objects;</li> <li>vehicle and plant servicing areas, vehicle wash bays and lubrication facilities shall be located under roofed areas. The drainage in these covered areas shall be connected to foul sewers via a petrol interceptor in accordance with the requirements of the WPCO or collected for off site disposal;</li> <li>the contractors shall prepare an oil / chemical cleanup plan and ensure that leakages or spillages are contained and cleaned up immediately;</li> <li>waste oil should be collected and stored for recycling or disposal, in accordance with the Waste Disposal Ordinance;</li> <li>all fuel tanks and chemical storage areas should be provided with locks and be sited on sealed areas. The storage areas should be surrounded by bunds with a capacity equal to 110% of the storage capacity of the largest tank; and</li> <li>surface run-off from bunded areas should pass through oil/grease traps prior to discharge to the stormwater system.</li> </ul>	To control construction water quality	Contractor	Land-based works areas	Construction stage	TM-EIAO	<ul style="list-style-type: none"> <li>√</li> <li>√</li> <li>√</li> <li>√</li> <li>√</li> <li>√</li> <li>√</li> <li>√</li> </ul>
S.9.14	W3	<ul style="list-style-type: none"> <li>Implement a water quality monitoring programme.</li> </ul>	To control water quality	Contractor	Selected representative water quality monitoring station	Construction stage	<ul style="list-style-type: none"> <li>TM-EIAO</li> <li>Water Pollution Control Ordinance</li> </ul>	<ul style="list-style-type: none"> <li>√</li> </ul> (ET of ContractNo. HY/2013/01 is responsible conducting monitoring for entire HKBCF)

EIA Ref.	EM&A Log Ref	Recommended Mitigation Measures	Objectives of the Recommended Measures & Main Concerns to address	Who to implement the measures?	Location of the measures	When to implement the measures?	What requirements or standards for the measures to achieve?	Implementation Status
<b>Ecology (Construction Phase)</b>								
S10.7	E1	<ul style="list-style-type: none"> <li>Install silt curtain during the construction</li> <li>Limit works fronts</li> <li>Construct seawall prior to reclamation filling where practicable</li> <li>Good site practices</li> <li>Strict enforcement of no marine dumping</li> <li>Site runoff control</li> <li>Spill response plan</li> </ul>	Prevent Sedimentation from Land-based works areas	Contractor	Seawall, reclamation area	During construction	TM-Water	√ √ √ √ √ √
S10.7	E2	<ul style="list-style-type: none"> <li>Watering to reduce dust generation; prevention of siltation of freshwater habitats; Site runoff should be desilted, to reduce the potential for suspended sediments, organics and other contaminants to enter streams and standing freshwater.</li> </ul>	Prevent Sedimentation from Land-based works areas	Contractor	Land-based works areas	During construction	TM-Water	√
S10.7	E3	<ul style="list-style-type: none"> <li>Good site practices, including strictly following the permitted works hours, using quieter machines where practicable, and avoiding excessive lightings during night time</li> </ul>	Prevent disturbance to terrestrial fauna and habitats	Contractor	Land-based works areas	During construction	TM-Water	√
S10.7	E4	<ul style="list-style-type: none"> <li>Dolphin Exclusion Zone</li> <li>Dolphin Watching plan</li> </ul>	Minimise marine traffic disturbance on dolphins	Contractor	Marine Works	During construction	TM-Water	√ √
S10.7	E5	<ul style="list-style-type: none"> <li>Decouple compressors and other equipment on working vessels</li> <li>Proposal on design and implementation of acoustic decoupling measures applied during reclamation works</li> <li>Avoidance of percussive piling</li> </ul>	Minimise marine traffic disturbance on dolphins	Contractor	Marine Works	During construction	TM-Water	√ √ √
S10.7	E6	<ul style="list-style-type: none"> <li>Control vessel speed</li> <li>Skipper training</li> <li>Predefined and regular routes for working vessels; avoid Brother Islands.</li> </ul>	Minimise marine traffic disturbance on dolphins	Contractor	Marine Traffic	During construction	TM-Water	√ √ √
S10.7	E7	<ul style="list-style-type: none"> <li>Vessel based dolphin monitoring</li> </ul>	Minimise marine traffic disturbance on dolphins	Contractor	Northeast and Northwest Lantau	During construction	TM-Water	√ (ET of Contract No. HY/2013/01 is responsible conducting monitoring for entire HKBCF.)
<b>Fisheries</b>								
S11.7	F1	<ul style="list-style-type: none"> <li>Reduce re-suspension of sediments</li> <li>Limit works fronts</li> <li>Good site practices</li> <li>Strict enforcement of no marine dumping</li> <li>Spill response plan</li> </ul>	Minimise impacts on marine water quality impacts	Marine Department	Seawall, reclamation area	During operation		√ √ √ √ √
S11.7	F2	<ul style="list-style-type: none"> <li>Install silt-grease trap in the drainage system collecting surface runoff</li> </ul>	Minimise impacts on marine water quality impacts	Marine Department	Reclamation area	During operation		√

EIA Ref.	EM&A Log Ref	Recommended Mitigation Measures	Objectives of the Recommended Measures & Main Concerns to address	Who to implement the measures?	Location of the measures	When to implement the measures?	What requirements or standards for the measures to achieve?	Implementation Status
S11.7	F4	<ul style="list-style-type: none"> <li>Maritime Oil Spill Response Plan (MOSRP);</li> <li>Contingency plan.</li> </ul>	Minimise impacts on marine water quality impacts	Marine Department	HKBCF	During operation		N/A
<b>Landscape &amp; Visual (Detailed Design Phase)</b>								
S14.3.3.1	LV1	<p>General design measures include:</p> <ul style="list-style-type: none"> <li>Roadside planting and planting along the edge of the HKBCF Island is proposed;</li> <li>Transplanting of mature trees in good health and amenity value where appropriate and reinstatement of areas disturbed during construction by compensatory hydro-seeding and planting;</li> <li>Protection measures for the trees to be retained during construction activities;</li> <li>Optimizing the sizes and spacing of the bridge columns; Fine-tuning the location of the bridge columns to avoid visually-sensitive locations;</li> <li>Maximizing new tree, shrub and other vegetation planting to compensate tree felled and vegetation removed;</li> <li>Providing planting area around peripheral of HKBCF for tree planting screening effect;</li> <li>Providing salt-tolerant native trees along the planter strip at affected seawall and newly reclaimed coastline;</li> </ul>	Minimise visual & landscape impact	Detailed designer	HKBCF	Design Stage		N/A
S14.3.3.1	LV1	<ul style="list-style-type: none"> <li>For HKBCF, providing aesthetic architectural design on the related buildings (e.g. similar materials for PCB building facade to Airport buildings, roof planting and subtle materials for other facilities buildings and so on), and the related infrastructure (e.g. parapet planting and transparent cover for elevated footbridges) to provide harmonious atmosphere of the HKBCF; and</li> <li>Fine-tuning the sizes of the structural members to minimize the bulkiness of buildings and adjustment of building arrangement to minimise disturbance to surrounding vegetation in the HKBCF.</li> </ul>	Minimise visual & landscape impact	Detailed designer	HKBCF	Design Stage		N/A

EIA Ref.	EM&A Log Ref	Recommended Mitigation Measures	Objectives of the Recommended Measures & Main Concerns to address	Who to implement the measures?	Location of the measures	When to implement the measures?	What requirements or standards for the measures to achieve?	Implementation Status
<b>Landscape &amp; Visual (Construction Phase)</b>								
S14.3.3.3	LV2	<p>Mitigate both Landscape and Visual Impacts</p> <ul style="list-style-type: none"> <li>Grass-hydroseed bare soil surface and stock pile areas.</li> <li>Add planting strip and automatic irrigation system if appropriate at some portions of bridge footbridge to screen bridge and traffic.</li> <li>Not applicable as this is for HKLR.</li> <li>For HKBCF, providing aesthetic architectural design on the related buildings (e.g. similar materials for PCB building facade to Airport buildings, roof planting and subtle materials for other facilities buildings and so on), and the related infrastructure (e.g. parapet planting and transparent cover for elevated footbridges) to provide harmonious atmosphere of the HKBCF.</li> <li>Vegetation reinstatement and upgrading to disturbed areas</li> <li>Maximizing new tree shrub and other vegetation planting to compensate tree felled and vegetation removed</li> <li>Providing planting area around peripheral of HKBCF for tree planting screening effect;</li> <li>Plant salt-tolerant native and shrubs etc along the planter strip at affected seawall.</li> <li>Reserve of loose natural granite rocks for re-use. Provide new coastline to adopt "natural-look" by means of using armour rocks in the form of natural rock materials and planting strip area accommodating screen buffer to enhance "natural-look" of the new coastline.</li> </ul>	Minimise visual & landscape impact	Contractor	HKBCF	Construction stage		N/A
S14.3.3.3	LV3	<p><u>Mitigate Visual Impacts</u></p> <ul style="list-style-type: none"> <li>V1.Minimize time for construction activities during construction period.</li> <li>V2.Provide screen hoarding at the portion of the project site / works areas / storage areas near VSRs who have close low-level views to the Project during HKBCF construction.</li> </ul>						√ N/A
<b>EM&amp;A</b>								
S15.2.2	EM1	An Independent Environmental Checker needs to be employed as per the EM&A Manual.	Control EM&A Performance	Project Proponent	All construction sites		<ul style="list-style-type: none"> <li>EIAO Guidance Note No.4/2002</li> <li>TM-EIAO</li> </ul>	√

EIA Ref.	EM&A Log Ref	Recommended Mitigation Measures	Objectives of the Recommended Measures & Main Concerns to address	Who to implement the measures?	Location of the measures	When to implement the measures?	What requirements or standards for the measures to achieve?	Implementation Status
S15.5 - S15.6	EM2	<ul style="list-style-type: none"> <li>An Environmental Team needs to be employed as per the EM&amp;A Manual.</li> <li>Prepare a systematic Environmental Management Plan to ensure effective implementation of the mitigation measures.</li> <li>An environmental impact monitoring needs to be implementing by the Environmental Team to ensure all the requirements given in the EM&amp;A Manual are fully complied with.</li> </ul>	Perform environmental monitoring & auditing	Contractor	All construction sites		<ul style="list-style-type: none"> <li>EIAO Guidance Note No.4/2002</li> <li>TM-EIAO</li> </ul>	<p>√</p> <p>√</p> <p>√</p>

Legends: √ = Implemented; X = Not implemented; N/A = Not applicable



路政署  
**HIGHWAYS DEPARTMENT**

港珠澳大橋香港工程管理處  
Hong Kong - Zhuhai - Macao Bridge  
Hong Kong Project Management Office

Contract No. HY/2013/01  
Hong Kong-Zhuhai-Macao Bridge  
Hong Kong Boundary Crossing Facilities – Passenger Clearance Building  
38<sup>th</sup> Monthly EM&A Report

---

## **APPENDIX L**

---

Statistics on Environmental Complaints, Notification of Summons and  
Successful Prosecutions



**Statistics on Environmental Complaints, Notifications of Summons and Successful Prosecutions**

Reporting Period	Cumulative Statistics		
	Complaints	Notifications of Summons	Successful Prosecutions
This reporting period	1	0	0
From commencement date of contract to end of reporting month	10	0	0



路政署  
**HIGHWAYS DEPARTMENT**

港珠澳大橋香港工程管理處  
Hong Kong - Zhuhai - Macao Bridge  
Hong Kong Project Management Office

Contract No. HY/2013/01  
Hong Kong-Zhuhai-Macao Bridge  
Hong Kong Boundary Crossing Facilities – Passenger Clearance Building  
38<sup>th</sup> Monthly EM&A Report

---

# APPENDIX M

---

## Environmental Site Inspection and Monitoring Schedule

**Contract No. HY/2013/01- HKBCF Passenger Clearance Building  
Impact Environmental Monitoring Schedule for November 2017**

	Sunday	Monday	Tuesday	Wednesday	Thursday	Friday	Saturday
<b>Date</b>				<b>1-Nov</b>	<b>2-Nov</b>	<b>3-Nov</b>	<b>4-Nov</b>
				AMS2 - 1 hour TSP AMS3B - 1 hour TSP NMS3B	AMS7 - 24 hour TSP	AMS7 - 1 hour TSP	
				Water Quality Monitoring Mid-ebb 10:35 Mid-flood 17:16  Site Inspection		Water Quality Monitoring Mid-ebb 12:04 Mid-flood 06:06	
<b>Date</b>	<b>5-Nov</b>	<b>6-Nov</b>	<b>7-Nov</b>	<b>8-Nov</b>	<b>9-Nov</b>	<b>10-Nov</b>	<b>11-Nov</b>
		AMS2 - 24 hour TSP AMS3B - 24 hour TSP	AMS2 - 1 hour TSP AMS3B - 1 hour TSP NMS3B	AMS7 - 24 hour TSP	AMS7 - 1 hour TSP NMS2	AMS2 - 24 hour TSP AMS3B - 24 hour TSP	
		Water Quality Monitoring Mid-ebb 14:21 Mid-flood 08:40 Dolphin Monitoring		Water Quality Monitoring Mid-ebb 16:03 Mid-flood 10:39  Site Inspection		Water Quality Monitoring Mid-ebb 18:16 Mid-flood 13:02	
<b>Date</b>	<b>12-Nov</b>	<b>13-Nov</b>	<b>14-Nov</b>	<b>15-Nov</b>	<b>16-Nov</b>	<b>17-Nov</b>	<b>18-Nov</b>
		AMS2 - 1 hour TSP AMS3B - 1 hour TSP NMS3B	AMS7 - 24 hour TSP	AMS7 - 1 hour TSP NMS2	AMS2 - 24 hour TSP AMS3B - 24 hour TSP	AMS2 - 1 hour TSP AMS3B - 1 hour TSP	
		Water Quality Monitoring Mid-ebb 09:06 Mid-flood 16:11	Dolphin Monitoring	Water Quality Monitoring Mid-ebb 10:58 Mid-flood 17:12  Site Inspection		Water Quality Monitoring Mid-ebb 12:23 Mid-flood 06:36	
<b>Date</b>	<b>19-Nov</b>	<b>20-Nov</b>	<b>21-Nov</b>	<b>22-Nov</b>	<b>23-Nov</b>	<b>24-Nov</b>	<b>25-Nov</b>
		AMS7 - 24 hour TSP	AMS7 - 1 hour TSP NMS2	AMS2 - 24 hour TSP AMS3B - 24 hour TSP	AMS2 - 1 hour TSP AMS3B - 1 hour TSP NMS3B	AMS7 - 24 hour TSP	
		Water Quality Monitoring Mid-ebb 14:11 Mid-flood 08:41		Water Quality Monitoring Mid-ebb 15:20 Mid-flood 10:00  Site Inspection	Dolphin Monitoring	Water Quality Monitoring Mid-ebb 16:37 Mid-flood 11:37	
<b>Date</b>	<b>26-Nov</b>	<b>27-Nov</b>	<b>28-Nov</b>	<b>29-Nov</b>	<b>30-Nov</b>		
		AMS7 - 1 hour TSP NMS2	AMS2 - 24 hour TSP AMS3B - 24 hour TSP	AMS2 - 1 hour TSP AMS3B - 1 hour TSP NMS3B	AMS7 - 24 hour TSP		
		Water Quality Monitoring Mid-ebb 06:18 Mid-flood 14:43	Dolphin Monitoring	Water Quality Monitoring Mid-ebb 08:48 Mid-flood 15:52  Site Inspection			

Remark: The schedule is subject to change due to unforeseeable circumstances (e.g. adverse weather, etc).

**PCB**

AMS2 - Tung Chung Development Pier  
AMS3B - Site Boundary of ER's Site Office Area at WA2  
AMS7 - HK SkyCity Marriott Hotel  
NMS2 - Seaview Crescent  
NMS3B - Site Boundary of ER's Site Office Area at WA2

**Contract No. HY/2013/01- HKBCF Passenger Clearance Building  
Tentative Impact Environmental Monitoring Schedule for December 2017**

	Sunday	Monday	Tuesday	Wednesday	Thursday	Friday	Saturday
<b>Date</b>						<b>1-Dec</b>	<b>2-Dec</b>
						AMS7 - 1 hour TSP	
						Water Quality Monitoring Mid-ebb 10:47 Mid-flood 16:54 Dolphin Monitoring	
<b>Date</b>	<b>3-Dec</b>	<b>4-Dec</b>	<b>5-Dec</b>	<b>6-Dec</b>	<b>7-Dec</b>	<b>8-Dec</b>	<b>9-Dec</b>
		AMS2 - 24 hour TSP AMS3B - 24 hour TSP	AMS2 - 1 hour TSP AMS3B - 1 hour TSP NMS3B	AMS7 - 24 hour TSP	AMS7 - 1 hour TSP NMS2	AMS2 - 24 hour TSP AMS3B - 24 hour TSP	
		Water Quality Monitoring Mid-ebb 13:21 Mid-flood 07:49		Water Quality Monitoring Mid-ebb 15:01 Mid-flood 09:39  Site Inspection	Dolphin Monitoring	Water Quality Monitoring Mid-ebb 16:46 Mid-flood 11:29	
<b>Date</b>	<b>10-Dec</b>	<b>11-Dec</b>	<b>12-Dec</b>	<b>13-Dec</b>	<b>14-Dec</b>	<b>15-Dec</b>	<b>16-Dec</b>
		AMS2 - 1 hour TSP AMS3B - 1 hour TSP NMS3B	AMS7 - 24 hour TSP	AMS7 - 1 hour TSP NMS2	AMS2 - 24 hour TSP AMS3B - 24 hour TSP	AMS2 - 1 hour TSP AMS3B - 1 hour TSP	
		Water Quality Monitoring Mid-ebb 07:04 Mid-flood 14:38		Water Quality Monitoring Mid-ebb 09:34 Mid-flood 15:57  Site Inspection	Dolphin Monitoring	Water Quality Monitoring Mid-ebb 11:24 Mid-flood 05:53	
<b>Date</b>	<b>17-Dec</b>	<b>18-Dec</b>	<b>19-Dec</b>	<b>20-Dec</b>	<b>21-Dec</b>	<b>22-Dec</b>	<b>23-Dec</b>
		AMS7 - 24 hour TSP	AMS7 - 1 hour TSP NMS2	AMS2 - 24 hour TSP AMS3B - 24 hour TSP	AMS2 - 1 hour TSP AMS3B - 1 hour TSP AMS7 - 24 hour TSP NMS3B	AMS7 - 1 hour TSP	AMS2 - 24 hour TSP AMS3B - 24 hour TSP
		Water Quality Monitoring Mid-ebb 13:17 Mid-flood 08:00	Dolphin Monitoring	Water Quality Monitoring Mid-ebb 14:25 Mid-flood 09:10  Site Inspection		Water Quality Monitoring Mid-ebb 15:35 Mid-flood 10:19	
<b>Date</b>	<b>24-Dec</b>	<b>25-Dec</b>	<b>26-Dec</b>	<b>27-Dec</b>	<b>28-Dec</b>	<b>29-Dec</b>	<b>30-Dec</b>
		Holiday	Holiday	AMS2 - 1 hour TSP AMS3B - 1 hour TSP AMS7 - 24 hour TSP NMS3B	AMS7 - 1 hour TSP NMS2	AMS2 - 24 hour TSP AMS3B - 24 hour TSP	
		Water Quality Monitoring Mid-ebb 18:14 Mid-flood 12:33		Water Quality Monitoring Mid-ebb 06:36 Mid-flood 14:09  Site Inspection		Water Quality Monitoring Mid-ebb 09:12 Mid-flood 15:30	
<b>Date</b>	<b>31-Dec</b>						

Remark: The schedule is subject to change due to unforeseeable circumstances (e.g. adverse weather, etc).

**PCB**

AMS2 - Tung Chung Development Pier  
AMS3B - Site Boundary of ER's Site Office Area at WA2  
AMS7 - HK SkyCity Marriott Hotel  
NMS2 - Seaview Crescent  
NMS3B - Site Boundary of ER's Site Office Area at WA2



路政署  
**HIGHWAYS DEPARTMENT**

港珠澳大橋香港工程管理處  
Hong Kong - Zhuhai - Macao Bridge  
Hong Kong Project Management Office

Contract No. HY/2013/01  
Hong Kong-Zhuhai-Macao Bridge  
Hong Kong Boundary Crossing Facilities – Passenger Clearance Building  
38<sup>th</sup> Monthly EM&A Report

---

# APPENDIX N

---

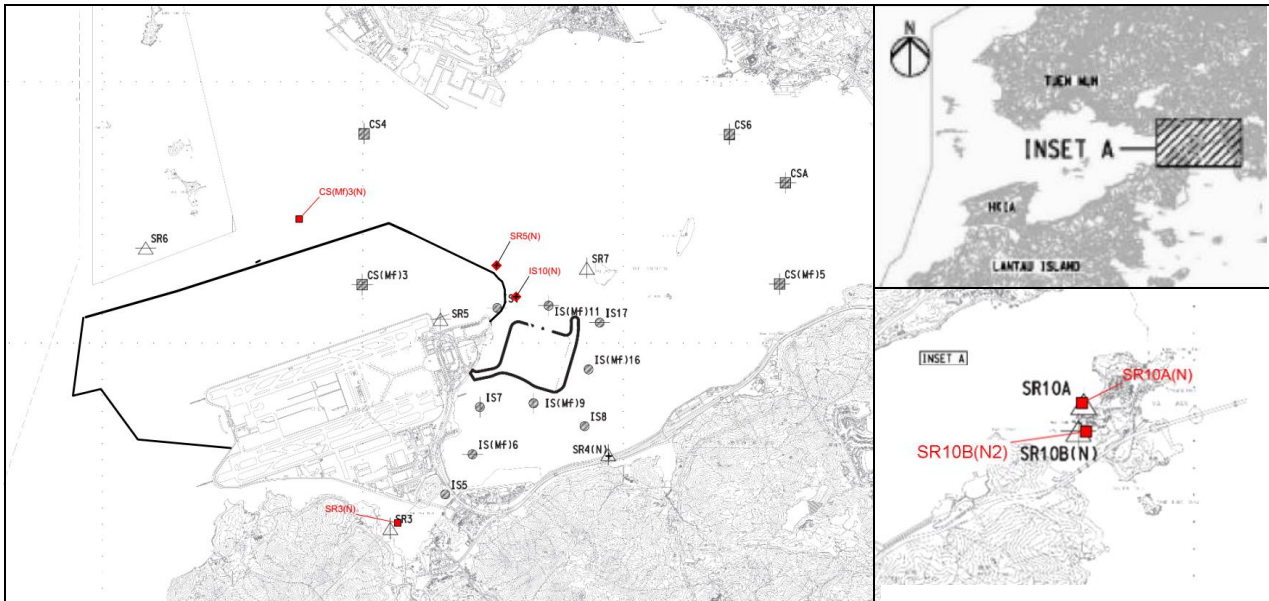
Investigation Report

<b>Contract No. HY/2013/01 -  Hong Kong- Zhuhai- Macao Bridge  Hong Kong Boundary Crossing Facilities – Passenger Clearance Building  Notifications of Environmental Quality Limits Exceedances</b> <span style="float: right;">Notification No.: 20171103SS</span>						
<b>Date of Notification:</b> 10 November 2017				<b>Date of Investigation Report:</b> 14 November 2017		
<b>Works Inspected:</b> Data collected from water sampling works on 3 November 2017 and the results were issued on 10 November 2017						
<b>Monitoring Location:</b> Water Quality Monitoring Station						
<b>Parameter:</b> <del>Dissolved Oxygen (DO)</del> / <del>Suspended Solid (SS)</del> / <del>Turbidity (TURB)</del>						
<b>Action &amp; Limit Level (AL &amp; LL) / Measured Level:</b>						
PARAM	STATION	DEPTH	AL (mg/L)	LL (mg/L)	MEASURED AT MID-EBB TIDE (mg/L)	MEASURED AT MID-FLOOD TIDE (mg/L)
SS	IS(Mf)11	Depth Average	23.5 and 120% (i.e. 15.7 for mid-ebb/13.8 for mid-flood) of upstream control station's SS at the same tide of the same day	34.4 and 130% (i.e. 17.0 for mid-ebb/14.9 for mid-flood) of upstream control station's SS at the same tide of the same day and 10mg/L for WSD Seawater intakes	10.8	<b>26.6</b>
	SR5(N)				14.8	<b><u>37.8</u></b>
	SR6				<b>25.9</b>	14.1
	SR7				13.6	<b>33.7</b>
Notes: AL means Action Level. LL means Limit Level. <b>Bold</b> means AL exceedances. <b>Bold with underline</b> means LL exceedances. Upstream control stations of mid-ebb tide: CS(Mf)3(N) and CS4 Upstream control stations of mid-flood tide: CS(Mf)5, CS6 and CSA						



**Possible reason for Action / Limit Level Non-compliance:**

On 3 November 2017, one AL exceedance of SS at SR6 was recorded during mid-ebb tide. Two AL exceedances of SS at IS(Mf)11 and SR7 were recorded during mid-flood tide. One LL exceedance of SS at SR5(N) was recorded during mid-flood tide.



As confirmed by the Contractor, there was no marine transportation and marine-based work on 3 November 2017. No site runoff within the Contract site has been observed. Therefore, it is concluded that the exceedances were not related to the Contract.

**Actions taken/ to be taken:**

As the exceedance was not related to the Contract, no immediate actions are required. However, the Contractor was also reminded to implement environmental mitigation measures in accordance with Environmental Mitigation Implementation Schedule.

Prepared by: Evan Wong

Title: Environmental Team Representative

Signature: 

Date: 14 November 2017

Checked by: Keith Chau

Title: Environmental Team Leader

Signature: 

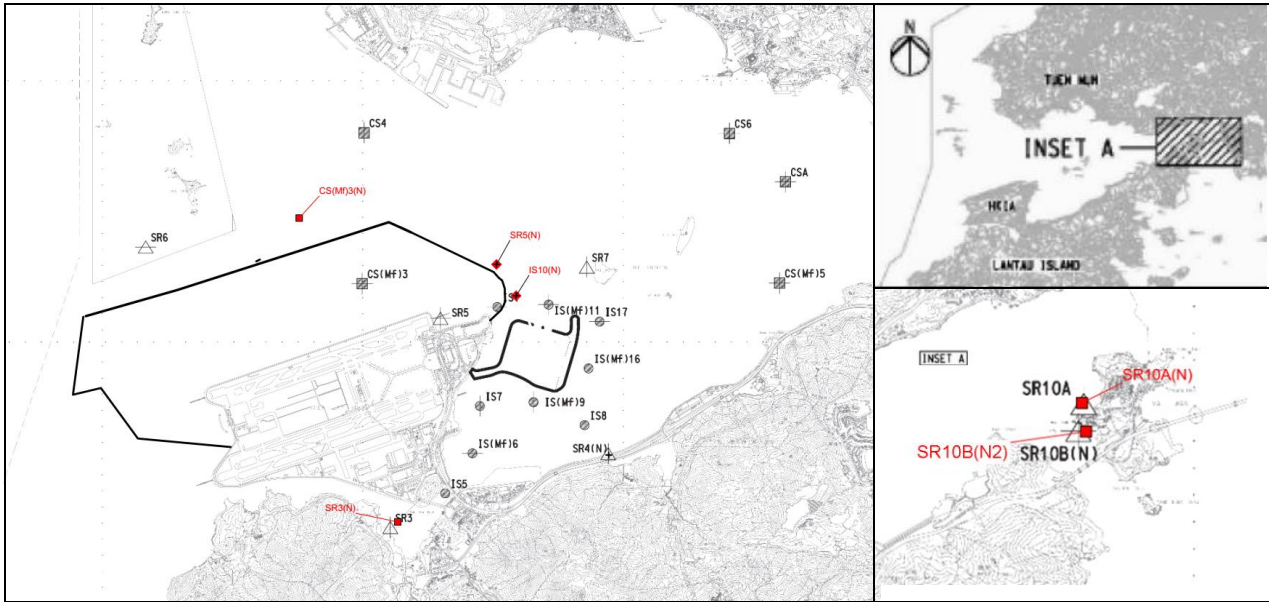
Date: 14 November 2017

Copied to : Contractor, Engineer Representative and IEC/ENPO

<b>Contract No. HY/2013/01 -  Hong Kong- Zhuhai- Macao Bridge  Hong Kong Boundary Crossing Facilities – Passenger Clearance Building</b>						
<b>Notifications of Environmental Quality Limits Exceedances</b>					Notification No.: 20171106SS	
<b>Date of Notification:</b> 15 November 2017				<b>Date of Investigation Report:</b> 16 November 2017		
<b>Works Inspected:</b> Data collected from water sampling works on 6 November 2017 and the results were issued on 14 November 2017						
<b>Monitoring Location:</b> Water Quality Monitoring Station						
<b>Parameter:</b> <del>Dissolved Oxygen (DO)</del> / Suspended Solid (SS)/ <del>Turbidity (TURB)</del>						
<b>Action &amp; Limit Level (AL &amp; LL) / Measured Level:</b>						
PARAM	STATION	DEPTH	AL (mg/L)	LL (mg/L)	MEASURED AT MID-EBB TIDE (mg/L)	MEASURED AT MID-FLOOD TIDE (mg/L)
SS	IS(Mf)6	Depth Average	23.5 and 120% (i.e. 15.9 for mid-ebb/19.8 for mid-flood) of upstream control station's SS at the same tide of the same day	34.4 and 130% (i.e. 17.2 for mid-ebb/21.4 for mid-flood) of upstream control station's SS at the same tide of the same day and 10mg/L for WSD Seawater intakes	10.0	<b>27.2</b>
	IS(Mf)16				11.5	<b>25.1</b>
	SR7				10.3	<b>25.5</b>
	SR10A				15.0	<b>26.0</b>
	SR10B(N)				7.9	<b>25.2</b>
Notes: AL means Action Level. LL means Limit Level. <b>Bold</b> means AL exceedances. <b><u>Bold with underline</u></b> means LL exceedances. Upstream control stations of mid-ebb tide: CS(Mf)3(N) and CS4 Upstream control stations of mid-flood tide: CS(Mf)5, CS6 and CSA						

**Possible reason for Action / Limit Level Non-compliance:**

On 6 November 2017, five AL exceedances of SS at IS(Mf)6, IS(Mf)16, SR7, SR10A and SR10B(N) were recorded during mid-flood tide.



As confirmed by the Contractor, there was no marine transportation and marine-based work on 6 November 2017. No site runoff within the Contract site has been observed. Therefore, it is concluded that the exceedances were not related to the Contract.

**Actions taken/ to be taken:**

As the exceedance was not related to the Contract, no immediate actions are required. However, the Contractor was also reminded to implement environmental mitigation measures in accordance with Environmental Mitigation Implementation Schedule.

Prepared by: Evan Wong Title: Environmental Team Representative

Signature:  Date: 16 November 2017

Checked by: Keith Chau Title: Environmental Team Leader

Signature:  Date: 16 November 2017

Copied to : Contractor, Engineer Representative and IEC/ENPO

**Contract No. HY/2013/01 - Hong Kong- Zhuhai- Macao Bridge**  
**Hong Kong Boundary Crossing Facilities – Passenger Clearance Building**  
**Notifications of Environmental Quality Limits Exceedances** Notification No.: 20171108SS

**Date of Notification:** 16 November 2017 **Date of Investigation Report:** 20 November 2017

**Works Inspected:** Data collected from water sampling works on 8 November 2017 and the results were issued on 16 November 2017

**Monitoring Location:** Water Quality Monitoring Station

**Parameter:** ~~Dissolved Oxygen (DO)~~/ ~~Suspended Solid (SS)~~/~~Turbidity (TURB)~~

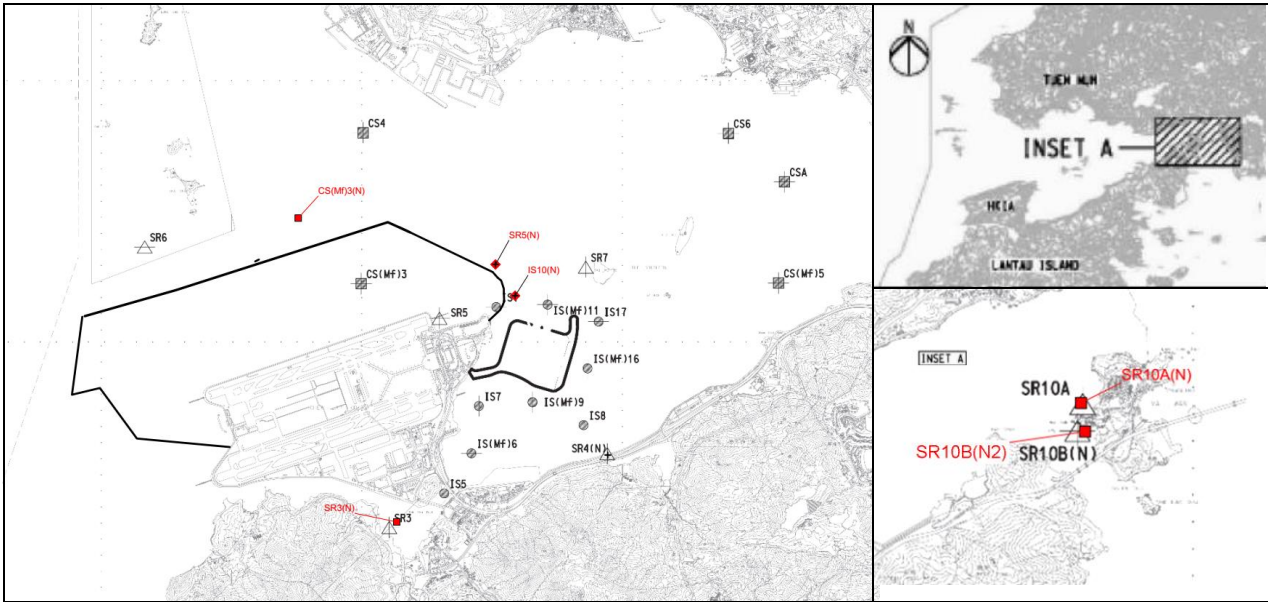
**Action & Limit Level (AL & LL) / Measured Level:**

PARAM	STATION	DEPTH	AL (mg/L)	LL (mg/L)	MEASURED AT MID-EBB TIDE (mg/L)	MEASURED AT MID-FLOOD TIDE (mg/L)
SS	IS(Mf)11	Depth Average	23.5 and 120% (i.e. 19.7 for mid-ebb/13.2 for mid-flood) of upstream control station's SS at the same tide of the same day	34.4 and 130% (i.e. 21.3 for mid-ebb/14.3 for mid-flood) of upstream control station's SS at the same tide of the same day and 10mg/L for WSD Seawater intakes	10.2	<b>24.3</b>
	SR4(N)				18.5	<b><u>35.1</u></b>
	SR5(N)				14.9	<b><u>38.2</u></b>
	SR6				<b>27.9</b>	18.9

Notes:  
AL means Action Level.  
LL means Limit Level.  
**Bold** means AL exceedances.  
**Bold with underline** means LL exceedances.  
Upstream control stations of mid-ebb tide: CS(Mf)3(N) and CS4  
Upstream control stations of mid-flood tide: CS(Mf)5, CS6 and CSA

**Possible reason for Action / Limit Level Non-compliance:**

On 8 November 2017, one AL exceedance of SS at IS(Mf)11 was recorded during mid-flood tide. One AL exceedance of SS at SR6 was recorded during mid-ebb tide. Two LL exceedances of SS at SR4(N) and SR5(N) were recorded during mid-flood tide.



As confirmed by the Contractor, there was no marine transportation and marine-based work on 8 November 2017. No site runoff within the Contract site has been observed. Therefore, it is concluded that the exceedances were not related to the Contract.

**Actions taken/ to be taken:**

As the exceedance was not related to the Contract, no immediate actions are required. However, the Contractor was also reminded to implement environmental mitigation measures in accordance with Environmental Mitigation Implementation Schedule.

Prepared by: Evan Wong Title: Environmental Team Representative

Signature:  Date: 20 November 2017

Checked by: Keith Chau Title: Environmental Team Leader

Signature:  Date: 20 November 2017

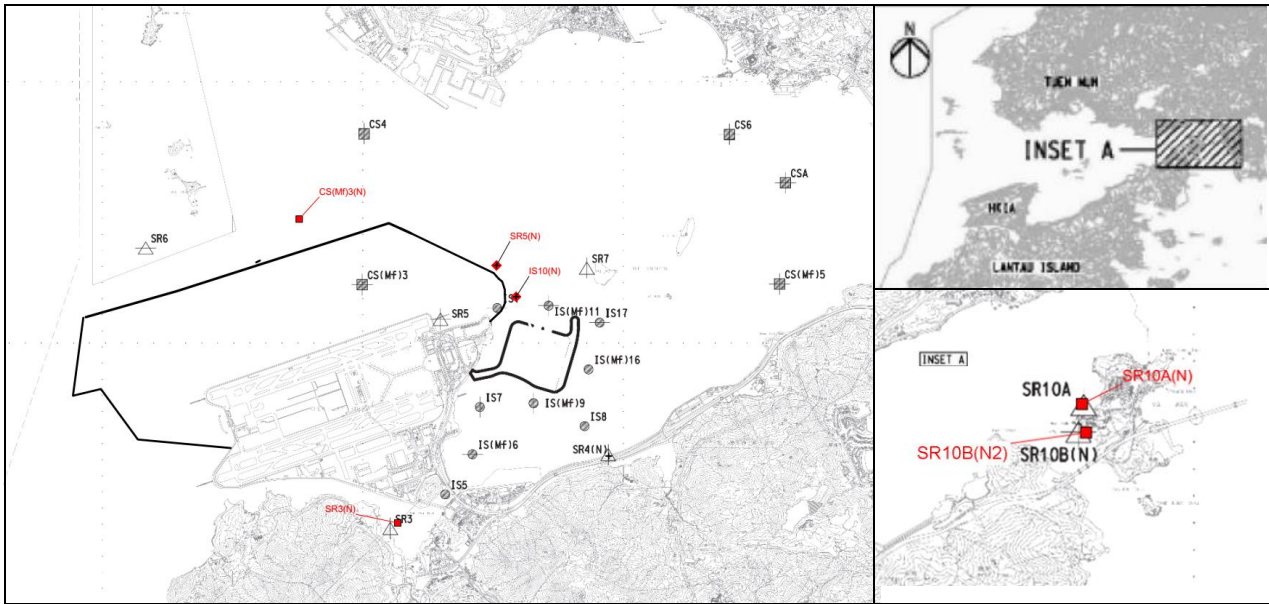
Copied to : Contractor, Engineer Representative and IEC/ENPO

<b>Contract No. HY/2013/01 -  Hong Kong- Zhuhai- Macao Bridge  Hong Kong Boundary Crossing Facilities – Passenger Clearance Building  Notifications of Environmental Quality Limits Exceedances</b> <span style="float: right;">Notification No.: 20171113SS</span>						
<b>Date of Notification:</b> 22 November 2017				<b>Date of Investigation Report:</b> 24 November 2017		
<b>Works Inspected:</b> Data collected from water sampling works on 13 November 2017 and the results were issued on 22 November 2017						
<b>Monitoring Location:</b> Water Quality Monitoring Station						
<b>Parameter:</b> <del>Dissolved Oxygen (DO)</del> / Suspended Solid (SS)/ <del>Turbidity (TURB)</del>						
<b>Action &amp; Limit Level (AL &amp; LL) / Measured Level:</b>						
PARAM	STATION	DEPTH	AL (mg/L)	LL (mg/L)	MEASURED AT MID-EBB TIDE (mg/L)	MEASURED AT MID-FLOOD TIDE (mg/L)
SS	IS8	Depth Average	23.5 and 120% (i.e. 7.6 for mid-ebb/9.1 for mid-flood) of upstream control station's SS at the same tide of the same day	34.4 and 130% (i.e. 8.2 for mid-ebb/9.9 for mid-flood) of upstream control station's SS at the same tide of the same day and 10mg/L for WSD Seawater intakes	16.6	<b>29.1</b>
Notes: AL means Action Level. LL means Limit Level. <b>Bold</b> means AL exceedances. <b><u>Bold with underline</u></b> means LL exceedances. Upstream control stations of mid-ebb tide: CS(Mf)3(N) and CS4 Upstream control stations of mid-flood tide: CS(Mf)5, CS6 and CSA						



**Possible reason for Action / Limit Level Non-compliance:**



On 13 November 2017, one AL exceedance of SS at IS8 was recorded during mid-flood tide.



As confirmed by the Contractor, there was no marine transportation and marine-based work on 13 November 2017. No site runoff within the Contract site has been observed. Therefore, it is concluded that the exceedances were not related to the Contract.

**Actions taken/ to be taken:**

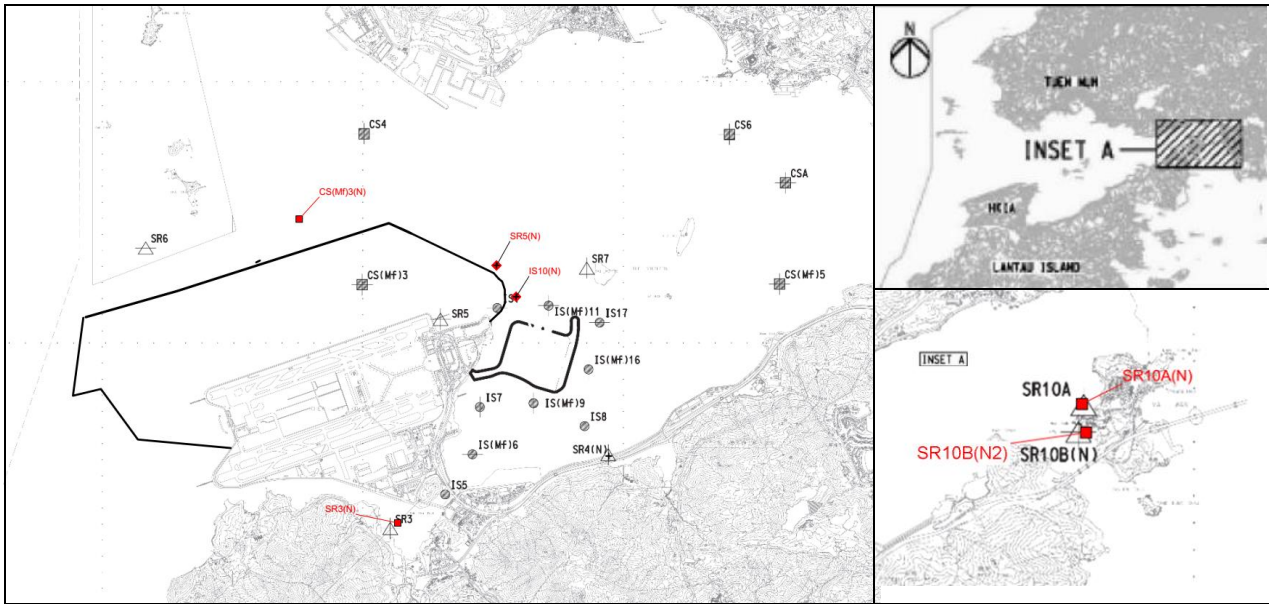
As the exceedance was not related to the Contract, no immediate actions are required. However, the Contractor was also reminded to implement environmental mitigation measures in accordance with Environmental Mitigation Implementation Schedule.

Prepared by:	<u>Evan Wong</u>	Title:	<u>Environmental Team Representative</u>
Signature:	<u></u>	Date:	<u>24 November 2017</u>
Checked by:	<u>Keith Chau</u>	Title:	<u>Environmental Team Leader</u>
Signature:	<u></u>	Date:	<u>24 November 2017</u>
Copied to	: Contractor, Engineer Representative and IEC/ENPO		

<b>Contract No. HY/2013/01 -  Hong Kong- Zhuhai- Macao Bridge  Hong Kong Boundary Crossing Facilities – Passenger Clearance Building  Notifications of Environmental Quality Limits Exceedances</b>							Notification No.: 20171115SS
<b>Date of Notification:</b> 22 November 2017				<b>Date of Investigation Report:</b> 24 November 2017			
<b>Works Inspected:</b> Data collected from water sampling works on 15 November 2017 and the results were issued on 22 November 2017							
<b>Monitoring Location:</b> Water Quality Monitoring Station							
<b>Parameter:</b> <del>Dissolved Oxygen (DO)</del> / <del>Suspended Solid (SS)</del> / <del>Turbidity (TURB)</del>							
<b>Action &amp; Limit Level (AL &amp; LL) / Measured Level:</b>							
PARAM	STATION	DEPTH	AL (mg/L)	LL (mg/L)	MEASURED AT MID-EBB TIDE (mg/L)	MEASURED AT MID-FLOOD TIDE (mg/L)	
SS	IS(Mf)6	Depth Average	23.5 and 120% (i.e. 8.4 for mid-ebb/5.5 for mid-flood) of upstream control station's SS at the same tide of the same day	34.4 and 130% (i.e. 9.1 for mid-ebb/6.0 for mid-flood) of upstream control station's SS at the same tide of the same day and 10mg/L for WSD Seawater intakes	8.9	<b>24.8</b>	
Notes: AL means Action Level. LL means Limit Level. <b>Bold</b> means AL exceedances. <b><u>Bold with underline</u></b> means LL exceedances. Upstream control stations of mid-ebb tide: CS(Mf)3(N) and CS4 Upstream control stations of mid-flood tide: CS(Mf)5, CS6 and CSA							

**Possible reason for Action / Limit Level Non-compliance:**

On 15 November 2017, one AL exceedance of SS at IS(Mf)6 was recorded during mid-flood tide.



As confirmed by the Contractor, there was no marine transportation and marine-based work on 15 November 2017. No site runoff within the Contract site has been observed. Therefore, it is concluded that the exceedances were not related to the Contract.

**Actions taken/ to be taken:**

As the exceedance was not related to the Contract, no immediate actions are required. However, the Contractor was also reminded to implement environmental mitigation measures in accordance with Environmental Mitigation Implementation Schedule.

Prepared by: Evan Wong Title: Environmental Team Representative

Signature:  Date: 24 November 2017

Checked by: Keith Chau Title: Environmental Team Leader

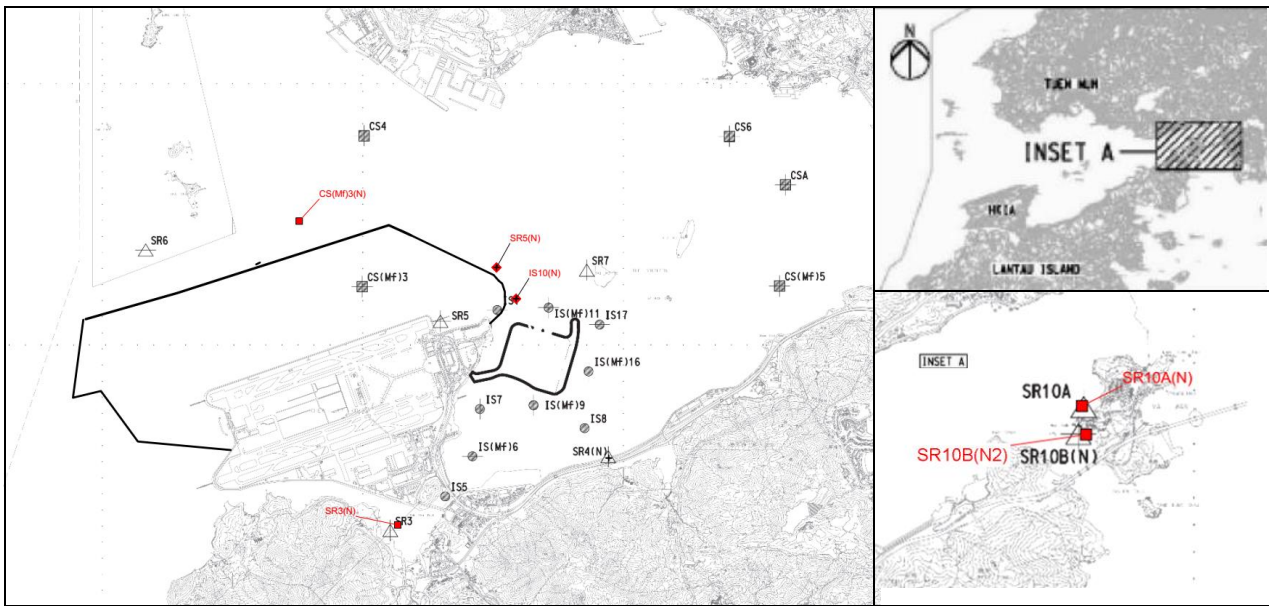
Signature:  Date: 24 November 2017

Copied to : Contractor, Engineer Representative and IEC/ENPO

<b>Contract No. HY/2013/01 -  Hong Kong- Zhuhai- Macao Bridge  Hong Kong Boundary Crossing Facilities – Passenger Clearance Building  Notifications of Environmental Quality Limits Exceedances</b>							Notification No.: 20171120SS
<b>Date of Notification:</b> 28 November 2017				<b>Date of Investigation Report:</b> 30 November 2017			
<b>Works Inspected:</b> Data collected from water sampling works on 20 November 2017 and the results were issued on 28 November 2017							
<b>Monitoring Location:</b> Water Quality Monitoring Station							
<b>Parameter:</b> <del>Dissolved Oxygen (DO)</del> / Suspended Solid (SS)/ <del>Turbidity (TURB)</del>							
<b>Action &amp; Limit Level (AL &amp; LL) / Measured Level:</b>							
PARAM	STATION	DEPTH	AL (mg/L)	LL (mg/L)	MEASURED AT MID-EBB TIDE (mg/L)	MEASURED AT MID-FLOOD TIDE (mg/L)	
SS	SR7	Depth Average	23.5 and 120% (i.e. 19.7 for mid-ebb/14.0 for mid-flood) of upstream control station's SS at the same tide of the same day	34.4 and 130% (i.e. 21.4 for mid-ebb/15.2 for mid-flood) of upstream control station's SS at the same tide of the same day and 10mg/L for WSD Seawater intakes	11.7	<b>24.1</b>	
Notes: AL means Action Level. LL means Limit Level. <b>Bold</b> means AL exceedances. <b><u>Bold with underline</u></b> means LL exceedances. Upstream control stations of mid-ebb tide: CS(Mf)3(N) and CS4 Upstream control stations of mid-flood tide: CS(Mf)5, CS6 and CSA							

**Possible reason for Action / Limit Level Non-compliance:**

On 20 November 2017, one AL exceedance of SS at SR7 was recorded during mid-flood tide.



As confirmed by the Contractor, there was no marine transportation and marine-based work on 20 November 2017. No site runoff within the Contract site has been observed. Therefore, it is concluded that the exceedances were not related to the Contract.

**Actions taken/ to be taken:**

As the exceedance was not related to the Contract, no immediate actions are required. However, the Contractor was also reminded to implement environmental mitigation measures in accordance with Environmental Mitigation Implementation Schedule.

Prepared by: Evan Wong Title: Environmental Team Representative

Signature:  Date: 30 November 2017

Checked by: Keith Chau Title: Environmental Team Leader

Signature:  Date: 30 November 2017

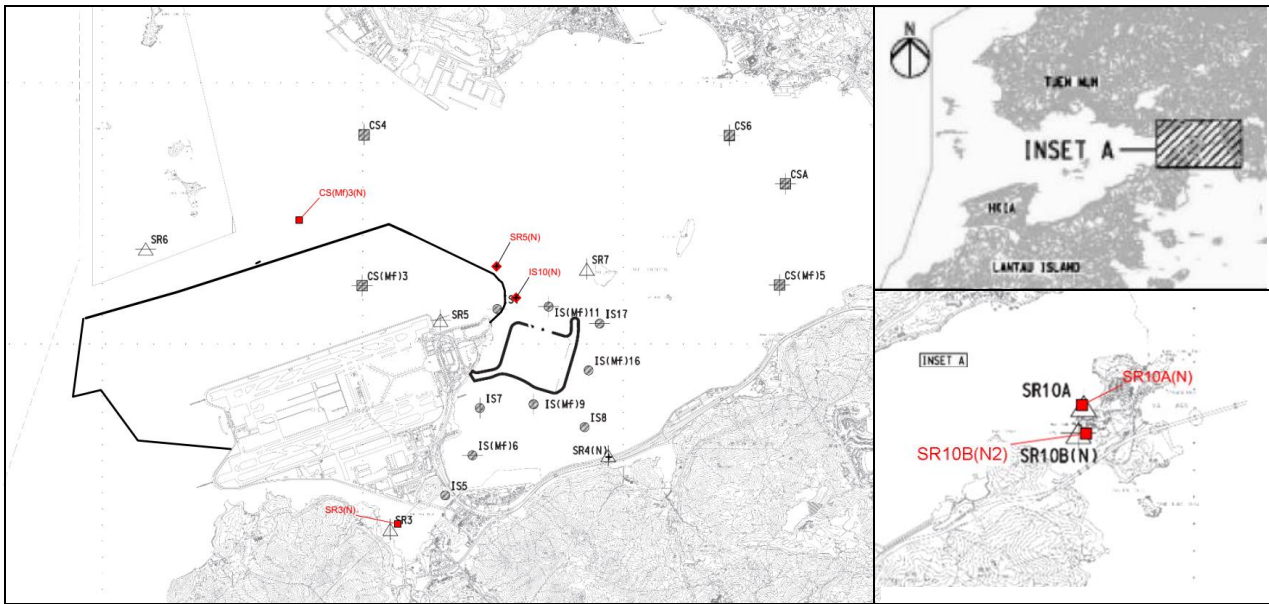
Copied to : Contractor, Engineer Representative and IEC/ENPO

<b>Contract No. HY/2013/01 -  Hong Kong- Zhuhai- Macao Bridge  Hong Kong Boundary Crossing Facilities – Passenger Clearance Building  Notifications of Environmental Quality Limits Exceedances</b>							Notification No.: 20171122SS
<b>Date of Notification:</b> 30 November 2017				<b>Date of Investigation Report:</b> 6 December 2017			
<b>Works Inspected:</b> Data collected from water sampling works on 22 November 2017 and the results were issued on 29 November 2017							
<b>Monitoring Location:</b> Water Quality Monitoring Station							
<b>Parameter:</b> <del>Dissolved Oxygen (DO)</del> / Suspended Solid (SS)/ <del>Turbidity (TURB)</del>							
<b>Action &amp; Limit Level (AL &amp; LL) / Measured Level:</b>							
PARAM	STATION	DEPTH	AL (mg/L)	LL (mg/L)	MEASURED AT MID-EBB TIDE (mg/L)	MEASURED AT MID-FLOOD TIDE (mg/L)	
SS	SR6	Depth Average	23.5 and 120% (i.e. 12.5 for mid-ebb/7.5 for mid-flood) of upstream control station's SS at the same tide of the same day	34.4 and 130% (i.e. 13.5 for mid-ebb/8.2 for mid-flood) of upstream control station's SS at the same tide of the same day and 10mg/L for WSD Seawater intakes	<b>26.6</b>	<b><u>36.1</u></b>	
Notes: AL means Action Level. LL means Limit Level. <b>Bold</b> means AL exceedances. <b>Bold with underline</b> means LL exceedances. Upstream control stations of mid-ebb tide: CS(Mf)3(N) and CS4 Upstream control stations of mid-flood tide: CS(Mf)5, CS6 and CSA							



**Possible reason for Action / Limit Level Non-compliance:**

On 22 November 2017, one AL exceedance of SS at SR6 was recorded during mid-ebb tide and one LL exceedance of SS at SR6 was recorded during mid-flood tide.



As confirmed by the Contractor, there was no marine transportation and marine-based work on 22 November 2017. No site runoff within the Contract site has been observed. Therefore, it is concluded that the exceedances were not related to the Contract.

**Actions taken/ to be taken:**

As the exceedance was not related to the Contract, no immediate actions are required. However, the Contractor was also reminded to implement environmental mitigation measures in accordance with Environmental Mitigation Implementation Schedule.

Prepared by: Evan Wong Title: Environmental Team Representative

Signature:  Date: 6 December 2017

Checked by: Keith Chau Title: Environmental Team Leader

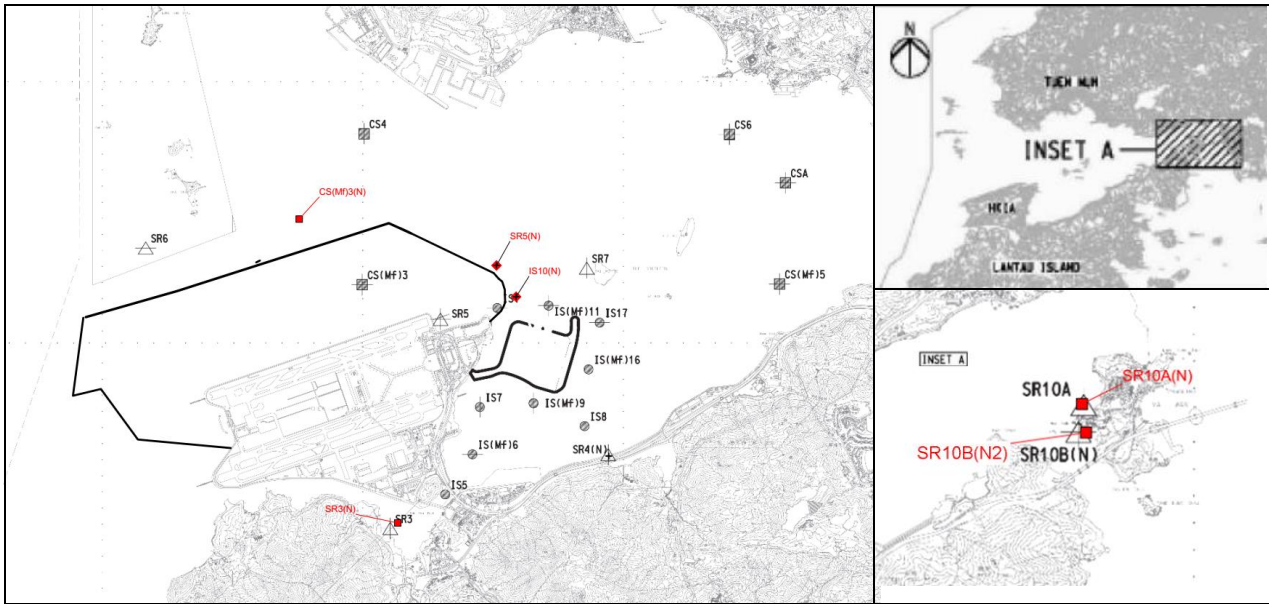
Signature:  Date: 6 December 2017

Copied to : Contractor, Engineer Representative and IEC/ENPO

<b>Contract No. HY/2013/01 -  Hong Kong- Zhuhai- Macao Bridge  Hong Kong Boundary Crossing Facilities – Passenger Clearance Building  Notifications of Environmental Quality Limits Exceedances</b> <span style="float: right;">Notification No.: 20171124SS_v1</span>						
<b>Date of Notification:</b> 1 December 2017				<b>Date of Investigation Report:</b> 7 December 2017		
<b>Works Inspected:</b> Data collected from water sampling works on 24 November 2017 and the results were issued on 1 December 2017						
<b>Monitoring Location:</b> Water Quality Monitoring Station						
<b>Parameter:</b> <del>Dissolved Oxygen (DO)</del> / Suspended Solid (SS)/ <del>Turbidity (TURB)</del>						
<b>Action &amp; Limit Level (AL &amp; LL) / Measured Level:</b>						
PARAM	STATION	DEPTH	AL (mg/L)	LL (mg/L)	MEASURED AT MID-EBB TIDE (mg/L)	MEASURED AT MID-FLOOD TIDE (mg/L)
SS	IS8	Depth Average	23.5 and 120% (i.e. 16.8 for mid-ebb/12.8 for mid-flood) of upstream control station's SS at the same tide of the same day	34.4 and 130% (i.e. 18.2 for mid-ebb/13.9 for mid-flood) of upstream control station's SS at the same tide of the same day and 10mg/L for WSD Seawater intakes	10.6	<b>29.9</b>
Notes: AL means Action Level. LL means Limit Level. <b>Bold</b> means AL exceedances. <b><u>Bold with underline</u></b> means LL exceedances. Upstream control stations of mid-ebb tide: CS(Mf)3(N) and CS4 Upstream control stations of mid-flood tide: CS(Mf)5, CS6 and CSA						

**Possible reason for Action / Limit Level Non-compliance:**

On 24 November 2017, one AL exceedance of SS at IS8 was recorded during mid-flood tide.



As confirmed by the Contractor, there was no marine transportation and marine-based work on 24 November 2017. No site runoff within the Contract site has been observed. Therefore, it is concluded that the exceedances were not related to the Contract.

**Actions taken/ to be taken:**

As the exceedance was not related to the Contract, no immediate actions are required. However, the Contractor was also reminded to implement environmental mitigation measures in accordance with Environmental Mitigation Implementation Schedule.

Prepared by: Evan Wong Title: Environmental Team Representative

Signature:  Date: 7 December 2017

Checked by: Keith Chau Title: Environmental Team Leader

Signature:  Date: 7 December 2017

Copied to : Contractor, Engineer Representative and IEC/ENPO

<b>Contract No. HY/2013/01 -          Hong Kong- Zhuhai- Macao Bridge          Hong Kong Boundary Crossing Facilities – Passenger Clearance Building</b> <b>Notifications of Environmental Quality Limits Exceedances</b> <span style="float: right;">Notification No.: 20171128_Air_24hr_v2</span>				
<b>Date of Notification:</b> 6 December 2017		<b>Date of Investigation Report:</b> 13 December 2017		
<b>Date of Environmental Quality Limit Exceedance:</b> 28 November 2017 and the results were issued on 6 December 2017				
<b>Monitoring Location:</b> AMS3B – Site Boundary of Site Office Area at Work Area WA2				
<b>Monitoring Date:</b> 28 November 2017		<b>Start Time:</b> 08:00		
<b>Action &amp; Limit Level (AL &amp; LL) / Measured Level:</b>				
<u>PARAMETER</u>	<u>STATION</u>	<u>AL (µg/m<sup>3</sup>)</u>	<u>LL (µg/m<sup>3</sup>)</u>	<u>MEASURED LEVEL, µg/m<sup>3</sup></u>
24-hr TSP	AMS3B – Site Boundary of Site Office Area at Works Area WA2	167	260	<b><i>168</i></b>
Notes: <b><i>Bold Italic</i></b> means AL exceedance <b><i><u>Bold Italic with underline</u></i></b> means LL exceedance				

**Possible reason for Action / Limit Level Non-compliance:**

On 28 November 2017, one AL exceedance of 24-hr TSP at AMS3B was recorded.

Based on the information from the Contractor, the construction works undertaken on 28 and 29 November 2017 are shown as below:

- Waterproofing
- Backfilling
- Formwork and falsework stripping
- Pipework and ductwork installation
- Hanger rods for cable container
- Wet trade works
- Dry trade works
- MEP High Level Containment
- Removal of temporary works
- Window wall glazing
- Heat exchanger installation
- Curtain wall glazing
- Hanging scaffolding removal
- Footbridge construction
- Refuse collection point
- Southern toilet
- MISC steelwork
- Lift installation
- Escalator Installation
- Glazed lift installation
- Road & Kerbing
- Testing and commissioning works
- Water features and planters

The Contractor confirmed that the mitigation measures according to Water Spraying Plan in November 2017 (Appendix A) are implemented to avoid dust emission. Photos of haul road condition and dust suppression are included in Appendix A. The Contractor has provided the guideline to remind the site vehicles travel within speed limit of 8km/hr. According to the site inspection conducted on 29 November 2017, no dusty activities and dry condition in haul road were observed in the site area.

The Air Quality Health Index (AQHI) of Tung Chung station with the wind data from the on-site wind station are shown in Appendix B. The hourly AQHI of Tung Chung Station ranged 3 to 8 (Low to Very High) on 28 and 29 November 2017 during monitoring period. According to the wind data at on-site wind station, no prevailing wind direction was found in the monitoring period. The PCB site of HKBCF is far away from AMS3B (more than 1km). No potential dust source was observed near the monitoring station at AMS3B during the monitoring period.

Therefore, it is concluded that the exceedances were not related to the Contract.


**Actions taken/ to be taken:**

The Water Spraying Plan including the information of watering schedule, routing of trucks of for watering and the location of water filling, was prepared and submitted to RE and ENPO. The Contractor was also reminded to implement all necessary mitigation as specified in EIA (Section 5.5.6.3), EM&A Manual (EM&A Log Ref: A3), EMP, Method Statements, General and Particular Specifications of this Project to minimize the potential dust impact during construction activities.

Prepared by: Evan Wong Title: Environmental Team Representative

Signature:  Date: 13 December 2017

Checked by: Keith Chau Title: Environmental Team Leader

Signature:  Date: 13 December 2017

Copied to : Contractor, Engineer Representative and IEC/ENPO



Leighton - Chan Wo Joint Venture

**Contract No. HY/2013/01**  
**Hong Kong – Zhuhai – Macao – Bridge**  
**Boundary Crossing Facility – Passenger Clearance Building**

Water Truck License Plate Number: TH7681

Capacity of Water Truck: 18000L

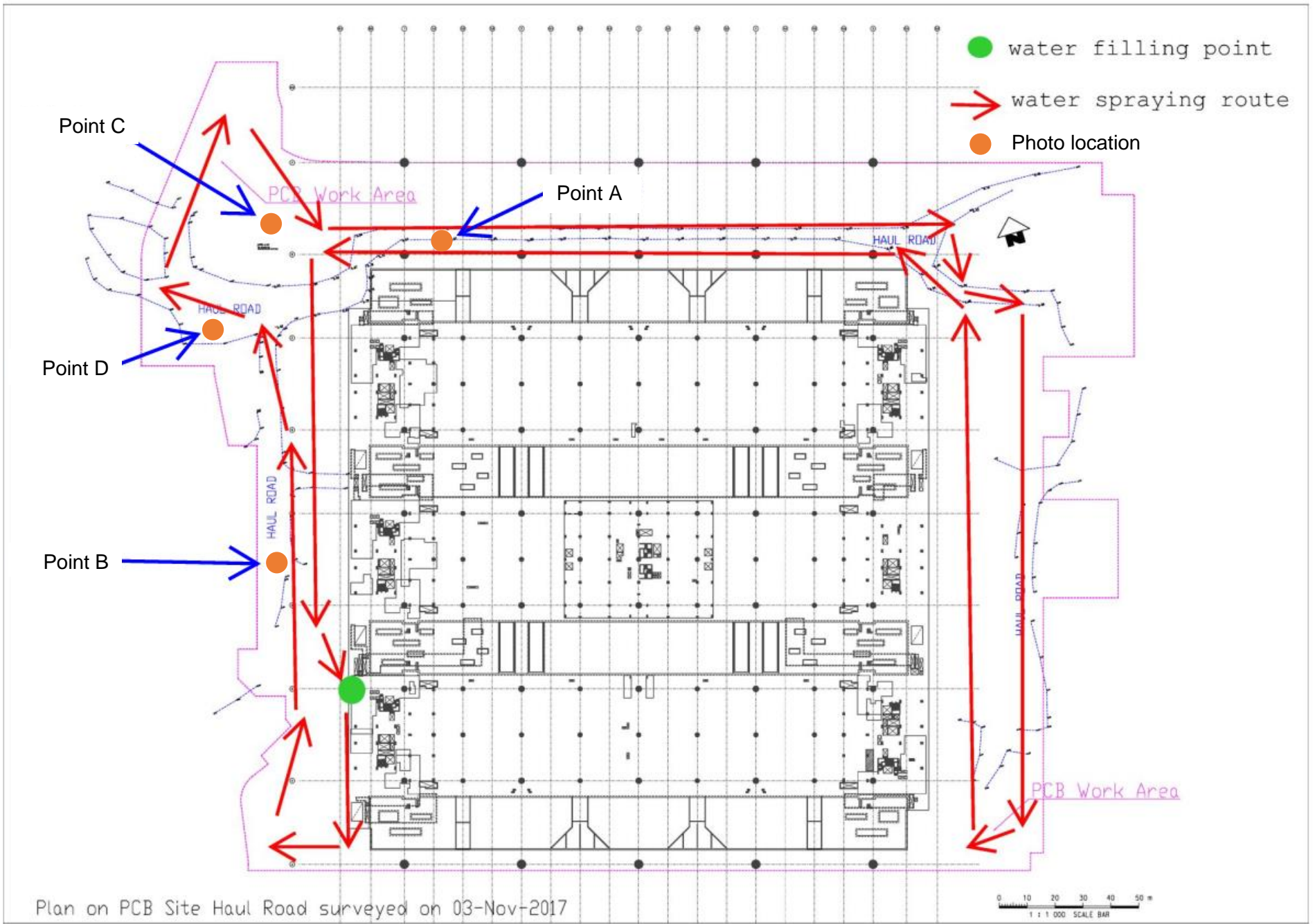
Volume of water / distance travelled = 11.4L/m

Water Truck could spray 18000L in one 50 minutes trip.

**Planned Schedule of Watering Spraying by Water Truck**

Cycle	Time of water spraying
1	08:00 – 09:15
2	09:15 – 10:30
3	10:30 – 11:45
4	13:00 – 14:15
5	14:15 – 15:30
6	15:30 – 16:45
7	16:45 – 18:00
8	18:00 – 19:00





Plan on PCB Site Haul Road surveyed on 03-Nov-2017

Water spraying record on 28 Nov 2017



Water truck spray water on haul road (Point A)



Haul road is wet (Point A)



Haul road is wet (Point B)



Water spraying record on 29 Nov 2017



Water truck spray water on haul road (Point C)



Haul road is wet (Point C)



Haul road is wet (Point D)

Appendix B

Date	Hour	AQHI at Tung Chung Station	Average Wind Speed (m/s) #	Average Wind Direction #
2017/11/28	8	3	0	---
2017/11/28	9	3	0	---
2017/11/28	10	3	0	---
2017/11/28	11	4	0	---
2017/11/28	12	4	0	E
2017/11/28	13	4	0	---
2017/11/28	14	5	0	---
2017/11/28	15	5	0	---
2017/11/28	16	7	0	WNW
2017/11/28	17	5 <sup>^</sup>	0	---
2017/11/28	18	6 <sup>^</sup>	0	---
2017/11/28	19	8	0	---
2017/11/28	20	7	0	E
2017/11/28	21	6	0	---
2017/11/28	22	6	0	---
2017/11/28	23	6	0	---
2017/11/29	0	5	0	---
2017/11/29	1	5	0	---
2017/11/29	2	4	0	---
2017/11/29	3	4	0	---
2017/11/29	4	4	0	---
2017/11/29	5	3 <sup>^</sup>	0	---
2017/11/29	6	3 <sup>^</sup>	0	SSE
2017/11/29	7	3	0	SSE
2017/11/29	8	3	0.4	ENE

Remark:

<sup>^</sup> The data collection for calculation of AQHI was affected due to station or equipment maintenance, the data of a most similar station was adopted.

#- The related wind data is obtained from the on-site wind station.

N.A. - Not available.