

The EIA Ordinance Register Office
Environmental Protection Department
27/F, Southorn Centre
130 Hennessy Road
Wan Chai
Hong Kong

Our ref: SCL-COR-ENVM-ENV-043694

Attn: Ms. Queenie Ng

10 August 2017

BY HAND

Dear Queenie,

**Shatin to Central Link - Tai Wai to Hung Hom Section [SCL (TAW-HUH)]
Environmental Permit No. EP-438/2012/K
EP Condition 2.28 – As-built drawing for the Operation Ground-borne Noise
Mitigation Measures**

In compliance with Condition 2.28 of the captioned Environmental Permit (EP), we are pleased to deposit four hard copies and one electronic copy of the as-built drawing for operational ground-borne noise mitigation measures for your record. The as-built drawing has been certified by ET and verified by IEC.

Should you have any queries, please feel free to contact our Ms. Lisa Poon at 3127 6295 or Mr. Simon Ho at 3127 6293.

Yours sincerely,



Felice Wong
Environment Manager

Encl.

c.c. HyD/RDO - Mr. Mak Ting Pong (w/ encl.)

FW/LP/SH/JC/iy


MTR Corporation Limited

**Shatin to Central Link –
Tai Wai to Hung Hom Section**

As-built Drawings for Operational
Ground-borne Noise Mitigation Measures

(August 2017)

Verified by: Fredrick Leong



Position: Independent Environmental Checker

Date: 7 Aug. 17

MTR Corporation Limited

**Shatin to Central Link –
Tai Wai to Hung Hom Section**

As-built Drawings for Operational
Ground-borne Noise Mitigation Measures

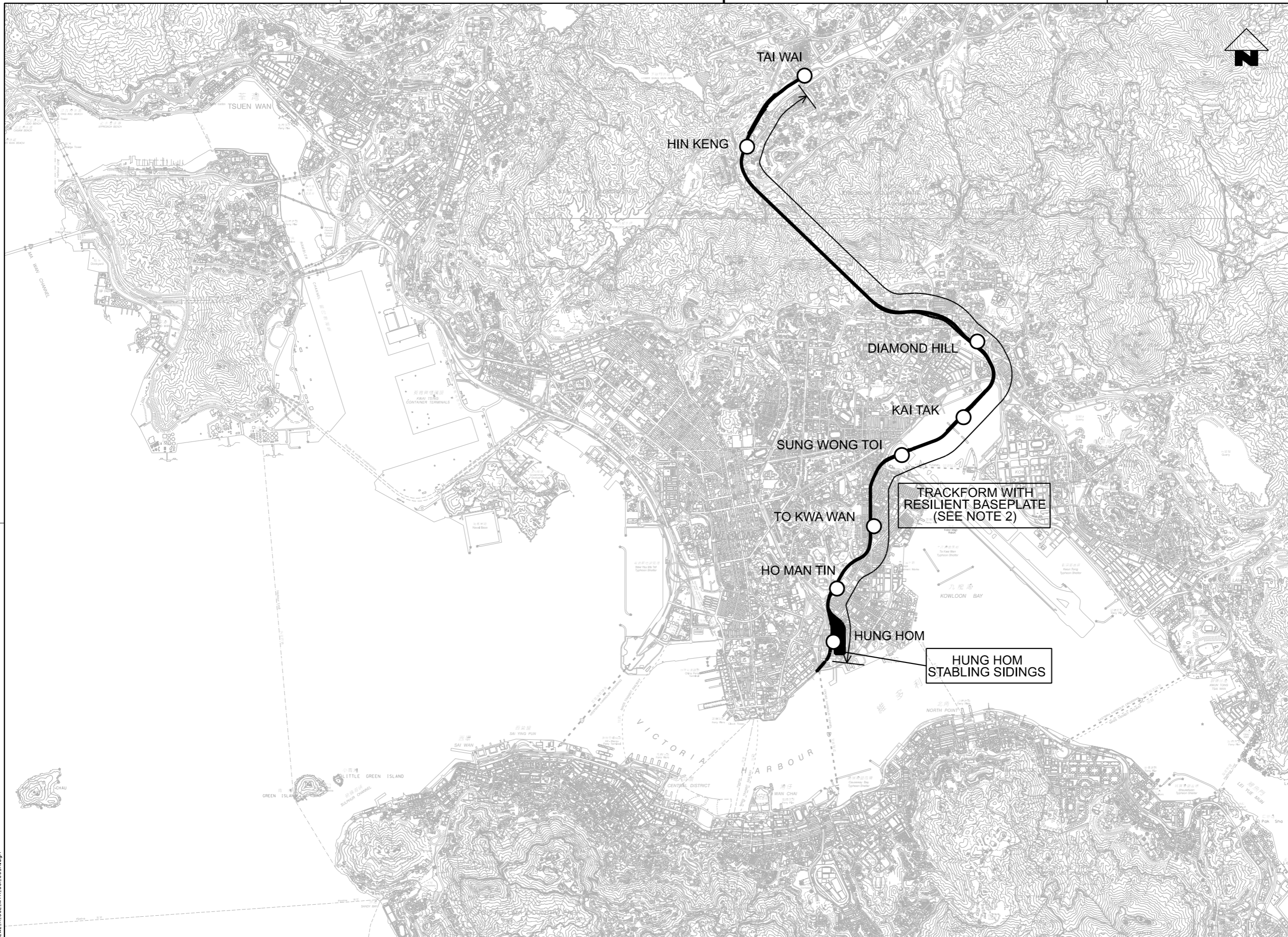
(August 2017)

Certified by:  _____
Felice Wong

Position: Environmental Team Leader

Date: 7 August 2017

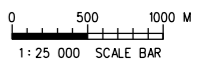
C:\ProgramData\Bentley\MicroStation\18\SELECTseries\Workspace\System\p1rctf\g\PDF_BW_600dpi_with_level.export_1812p1rctf.g
 MODEL NAME: EWL_K_SCL_MTR_C01_003A.dgn
 FILE NAME: EWL_K_SCL_MTR_C01_003A.dgn



- NOTES:
1. THIS DRAWING IS SUBMITTED IN ACCORDANCE WITH THE CONDITION 2.28 OF ENVIRONMENTAL PERMIT FOR SCL (TAW-HUH).
 2. THE TRACK IS SUPPORTED ON RESILIENT BASEPLATED TRACKFORM OR ON OTHER TRACKFORM TYPE WITH EQUIVALENT OR BETTER NOISE PERFORMANCE.

LEGEND:

———— SHATIN TO CENTRAL LINK-TAI WAI TO HUNG HOM SECTION



REV	DESCRIPTION	BY	DATE	APPROVED	REV	DESCRIPTION	BY	DATE	APPROVED
A	ISSUE FOR EPD SUBMISSION	CHW	JUL 2017	CK					

DRAWN	CHW
DESIGNED	EW
CHECKED	DL
APPROVED	CK
DATE	JUL 2017
DO NOT SCALE DRAWINGS. ALL DIMENSIONS SHALL BE VERIFIED ON SITE. <small>© MTR CORPORATION LIMITED 2017. COPYRIGHT IN RESPECT OF THIS DRAWING / DOCUMENT IS OWNED BY THE MTR CORPORATION LIMITED OF HONG KONG. NO REPRODUCTION OF THE DRAWING / DOCUMENT OR ANY PART BY WHATEVER MEANS IS PERMITTED WITHOUT THE PRIOR WRITTEN CONSENT OF THE MTR CORPORATION LIMITED.</small>	

MTR	
SHATIN TO CENTRAL LINK	
ORIGINATOR	CIVIL & PERMANENT WAY ENGINEERING DEPARTMENT
PROJECTS DIVISION	
CADD REF.	EWL_K_SCL_MTR_C01_003A.dgn

TITLE	
EAST WEST LINE GENERAL DRAWINGS AS-BUILT TRACKFORM FOR SHATIN TO CENTRAL LINK - TAI WAI TO HUNG HOM SECTION (FOR EPD SUBMISSION)	
SCALE	DRAWING NO.
1:25000 @ A1	EWL/K/SCL/MTR/C01/003
REV.	A