

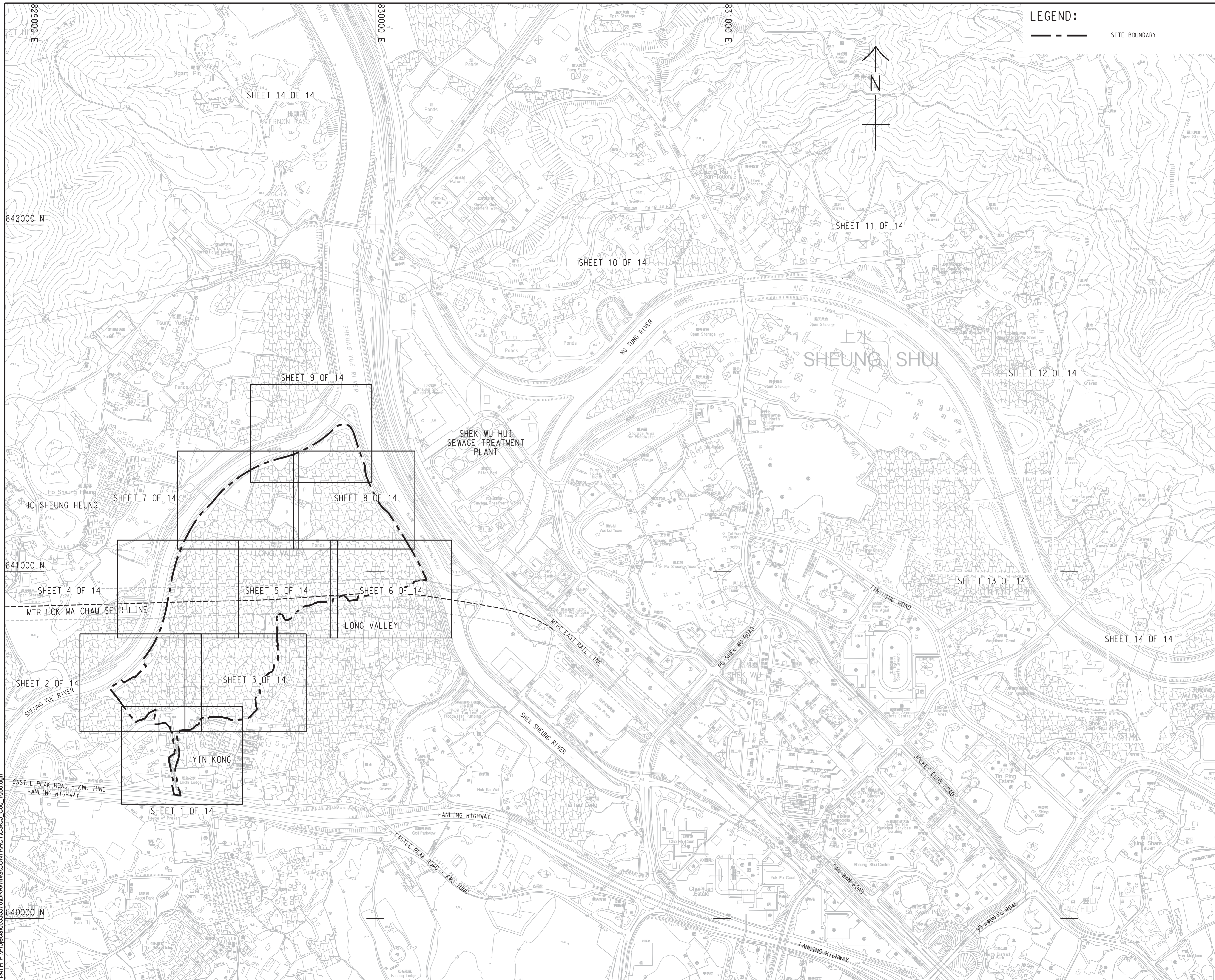
Summary of submission (EP/468/2013/A)

Submission of Layout Plan

EP's Condition 2.5: The Permit The Permit Holder shall, no later than 2 weeks before the commencement of construction of the Project, deposit four hard copies and one electronic copy of location plan(s) of the Project with a scale of 1:1000 or other appropriate scale as agreed with the Director. The plans shall include the details the works boundaries, works areas, vertical and horizontal alignments of the roads and any other major facilities; and the locations of key environmental mitigation measures.

Table of Summary of Submission

EP required detail	Layout Plan Details			
	Detail	Reference No.	Scale	Remarks
Works Boundaries and Works Areas	Key Plan of Long Valley	60335576/C3/C00/1000	A1 1:5000	Scale Not in 1:1000 For indication of following layout plans only
	Portion 1, 1A, 2, 2A, 3,4, 4A, 4B, 5, 5A, 6, 6A, 7, 7A, 7B, 8, 8A, 8B, 9, 9A, 9B, 9D, 11, 11A, 11B, 12, 12A	60335576/C3/C00/1031A	A1 1:1000	
	Portion 9B, 9C, 9D, 9E, 9F, 9G, 10, 10A, 10B, 11 12, 12A, 12B, 12C, 13, 13A, 14, 15, 15A, 15B, 18	60335576/C3/C00/1032A	A1 1:1000	
	Portion 12, 12A, 12B, 12C, 12D, 15, 15A, 15B, 15C, 16, 16A, 16B, 17, 17A, 17B, 18, 19, 19A, 19B, 19C, 20, 20A, 20B, 20C	60335576/C3/C00/1033A	A1 1:1000	
Vertical and Horizontal alignments of the Roads and any other major facilities	Yin Kong Road	60335576/C3/C00/2001	A3 1:1000	
The locations of key environmental mitigation measures	Long Valley Nature Park (condition 2.9)	60335576/C3/C00/1031A	A1 1:1000	
	Location of 2.4m high dull green site barrier fences will be erected (condition 2.11)	60335576/C3/C00/1032A		
		60335576/C3/C00/1033A		



LEGEND:
 - - - - - SITE BOUNDARY



Sang Hing - Kuly Venture

Title of Designated Project
 Kwu Tung North New Development Area Road D1 to D5

CLIENT
 土木工務拓展署
CEDD Civil Engineering and Development Department

CONSULTANT
 工程顧問公司
 AECOM Asia Company Ltd.
 www.aecom.com

SUB-CONSULTANTS
 分判工程顧問公司

ISSUE/REVISION

NO.	DATE	DESCRIPTION	CHK.
-	JUN-19	TENDER DRAWING	CYCH

STATUS
 備註

SCALE
 比例
 A1 : 5000

DIMENSION UNIT
 尺寸單位
 METRES

KEY PLAN
 索引圖

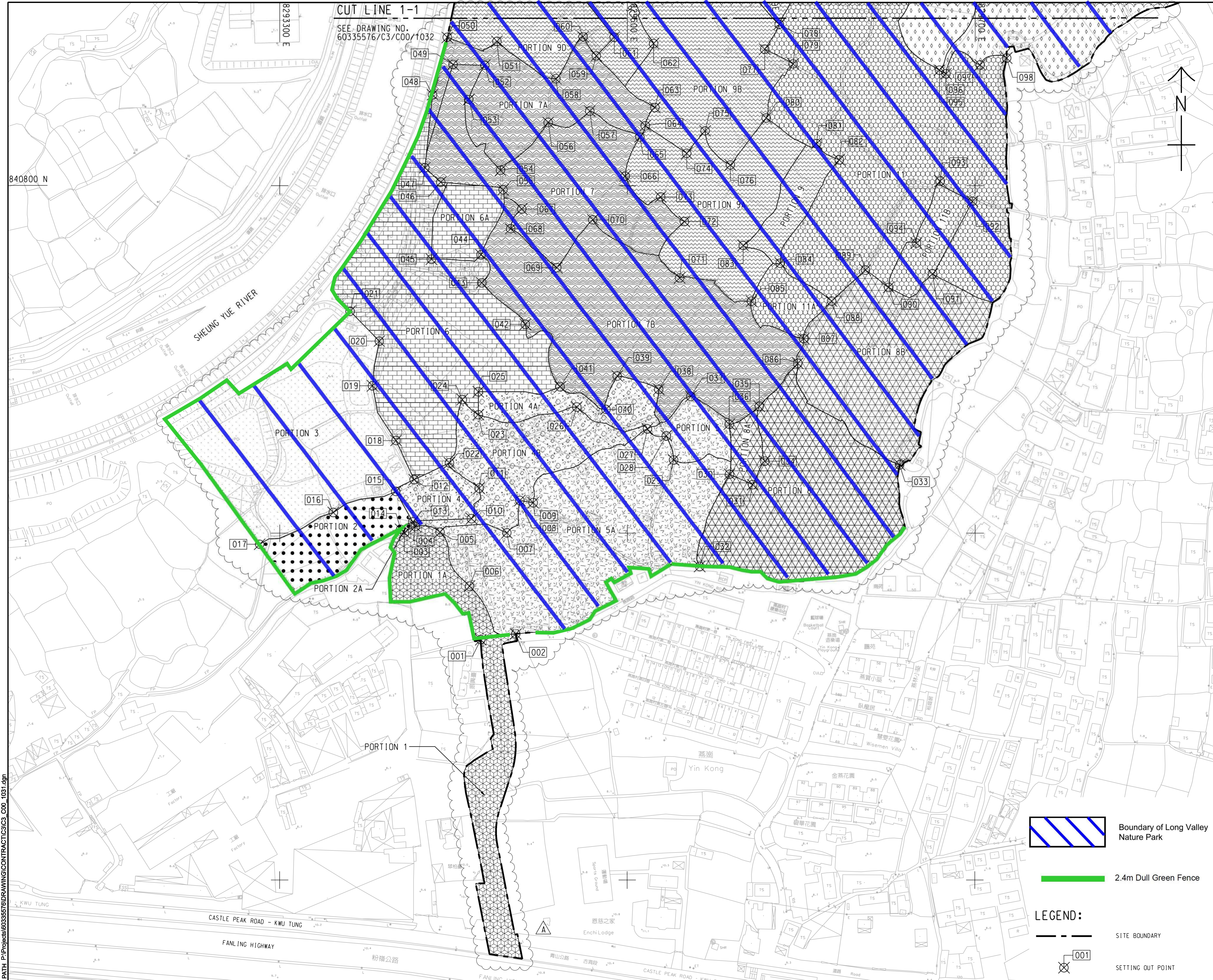
PROJECT NO.
 項目編號
 60335576

CONTRACT NO.
 合約編號
 ND/2019/03

SHEET TITLE
 圖紙名稱
 KEY PLAN OF GENERAL LAYOUT

SHEET NUMBER
 圖紙編號
 60335576/C3/C00/1000

This drawing has been prepared for the use of AECOM's client. It may not be used, modified, reproduced or relied upon by third parties, except as agreed by AECOM or as required by law. AECOM accepts no responsibility, and denies any liability whatsoever, to any party that uses or relies on this drawing without AECOM's express written consent. Do not scale this document. All measurements must be obtained from the stated dimensions.



Sang Hing - Kuly Joint Venture

Title of Designated Project
 Kwu Tung North North New
 Development Area Road
 D1 to D5

CLIENT
 土木 工程 拓展 署
CEDD
 Civil Engineering and
 Development Department

CONSULTANT
 工程 顧問 公司
 AECOM Asia Company Ltd.
 www.aecom.com

SUB-CONSULTANTS
 分 別 工 程 顧 問 公 司

ISSUE/REVISION
 修訂

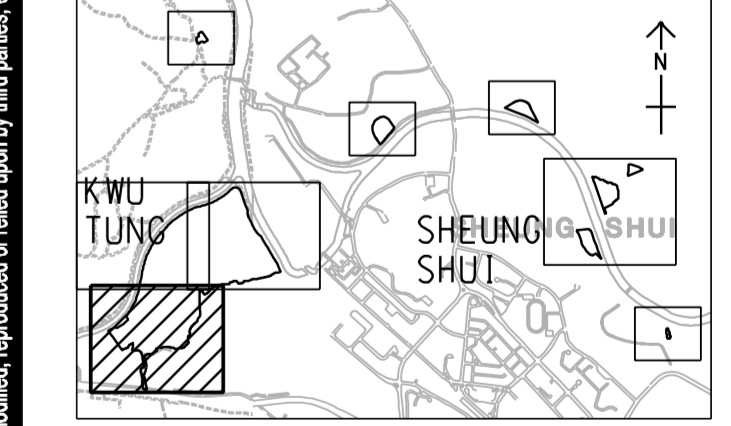
NO.	DATE	DESCRIPTION	CHK.
A	AUG-19	TENDER ADDENDUM NO. 3	CYCH
-	JUN-19	TENDER DRAWING	CYCH

STATUS
 備註



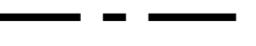
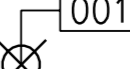
SCALE
 比例
 A1 1 : 1000

DIMENSION UNIT
 尺寸單位
 METRES

KEY PLAN A1 1 : 40000
 索引圖



LEGEND:

-  Boundary of Long Valley Nature Park
-  2.4m Dull Green Fence
-  SITE BOUNDARY
-  001 SETTING OUT POINT

PROJECT NO.
 項目編號
 60335576

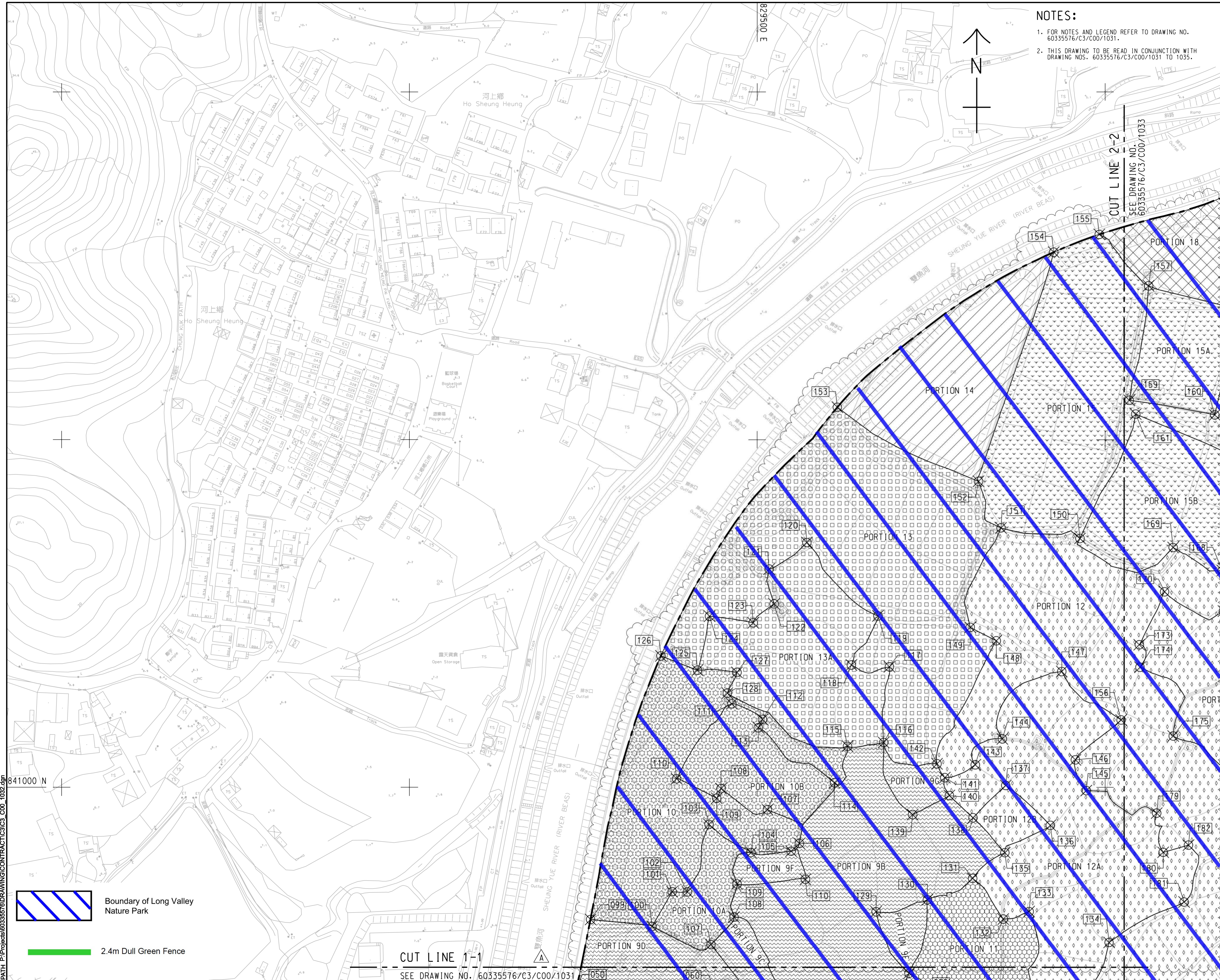
CONTRACT NO.
 合約編號
 ND/2019/03

SHEET TITLE
 圖紙名稱
 PORTION OF SITE

SHEET NUMBER
 圖紙編號
 60335576/C3/C00/1031A

SHEET 1 OF 5

This drawing has been prepared for the use of AECOM's client. It may not be used, modified, reproduced or relied upon by third parties, except as agreed by AECOM or as required by law. AECOM accepts no responsibility, and denies any liability whatsoever, to any party that uses or relies on this drawing without AECOM's express written consent. Do not scale this document. All measurements must be obtained from the scaled dimensions.



NOTES:
 1. FOR NOTES AND LEGEND REFER TO DRAWING NO. 60335576/C3/C00/1031.
 2. THIS DRAWING TO BE READ IN CONJUNCTION WITH DRAWING NOS. 60335576/C3/C00/1031 TO 1035.

Sang Hing - Kuly Joint Venture

Title of Designated Project
 Kwu Tung North North New Development Area Road D1 to D5

CLIENT
 土木工務拓展署
 Civil Engineering and Development Department

CONSULTANT
 工程顧問公司
 AECOM Asia Company Ltd.
 www.aecom.com

SUB-CONSULTANTS
 分判工程顧問公司

ISSUE/REVISION

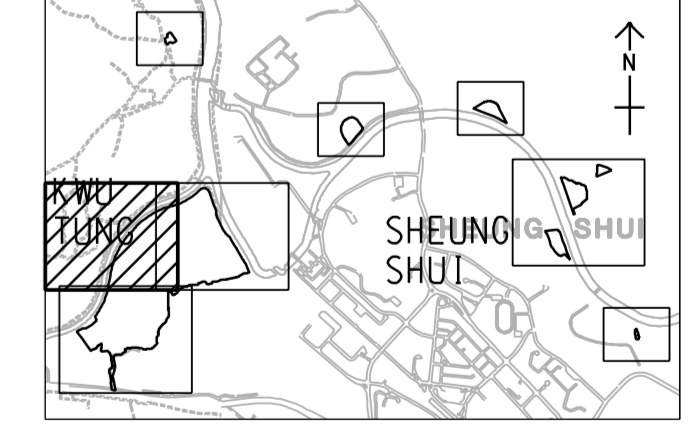
NO.	DATE	DESCRIPTION	CHK.
A	AUG-19	TENDER ADDENDUM NO. 3	CYCH
-	JUN-19	TENDER DRAWING	CYCH

STATUS
 備註

SCALE
 比例
 A1 1: 1000

DIMENSION UNIT
 尺寸單位
 METRES

KEY PLAN A1 1: 40000
 索引圖



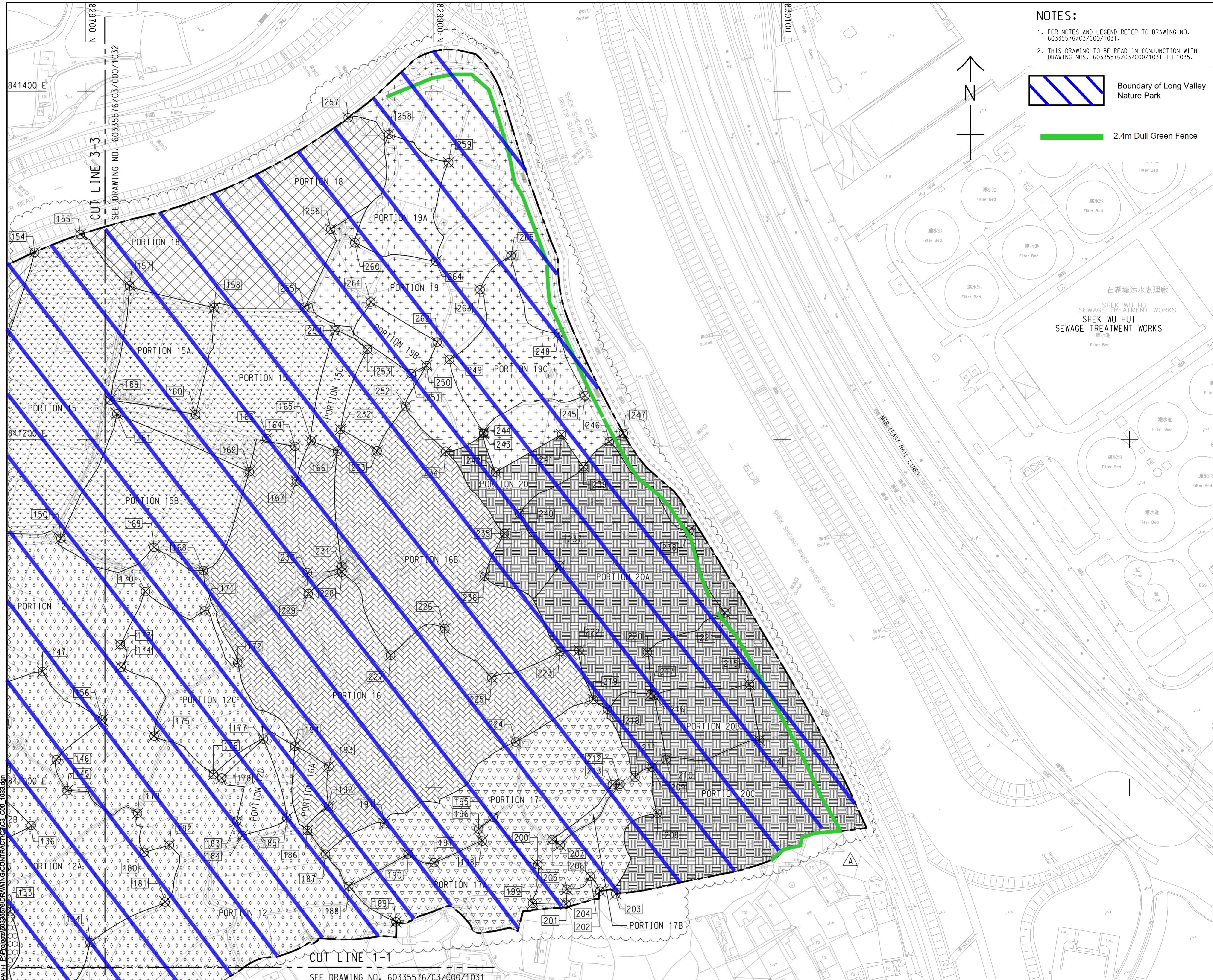
PROJECT NO.
 項目編號
 60335576

CONTRACT NO.
 合約編號
 ND/2019/03

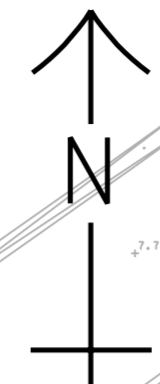
SHEET TITLE
 圖紙名稱
 PORTION OF SITE


SHEET NUMBER
 圖紙編號
 60335576/C3/C00/1032A


This drawing has been prepared for the use of AECOM's client. It may not be used, modified, reproduced or relied upon by third parties, except as agreed by AECOM or as required by law. AECOM accepts no responsibility, and denies any liability whatsoever, to any party that uses or relies on this drawing without AECOM's express written consent. Do not scale this document. All measurements must be obtained from the stated dimensions.



NOTES:
 1. FOR NOTES AND LEGEND REFER TO DRAWING NO. 60335576/C3/C00/1031.
 2. THIS DRAWING TO BE READ IN CONJUNCTION WITH DRAWING NOS. 60335576/C3/C00/1031 TO 1035.



 Boundary of Long Valley Nature Park

 2.4m Dull Green Fence

Sang Hing - Kuly Joint Venture

Title of Designated Project
 Kwu Tung North North New Development Area Road D1 to D5

CLIENT
 土木 工程 拓展 署
CEDD
 Civil Engineering and Development Department

CONSULTANT
 工程 顧問 公司
 AECOM Asia Company Ltd.
 www.aecom.com

SUB-CONSULTANTS
 分 別 工 程 顧 問 公 司

ISSUE/REVISION

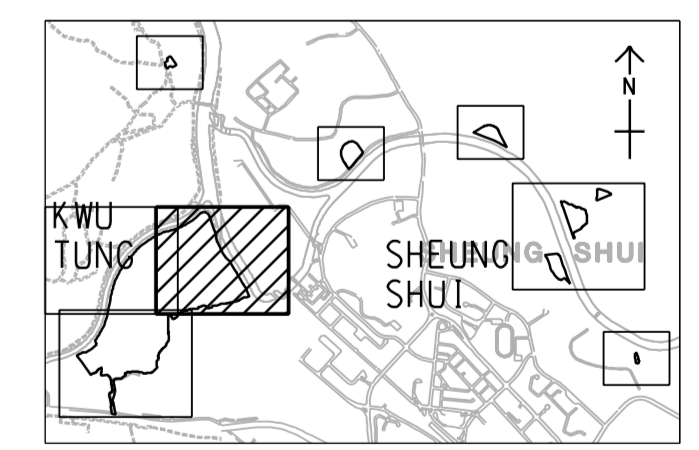
IR	DATE	DESCRIPTION	CHK.
號	日期	內容摘要	校核
A	AUG-19	TENDER ADDENDUM NO. 3	CYCH
-	JUN-19	TENDER DRAWING	CYCH

STATUS
 備註

SCALE
 比例
 A1 1: 1000

DIMENSION UNIT
 尺寸單位
 METRES

KEY PLAN A1 1: 40000
 索引圖



PROJECT NO.
 項目編號
 60335576

CONTRACT NO.
 合約編號
 ND/2019/03

SHEET TITLE
 圖紙名稱
 PORTION OF SITE

SHEET NUMBER
 圖紙編號
 60335576/C3/C00/1033A

This drawing has been prepared for the use of AECOM's client. It may not be used, modified, reproduced or relied upon by third parties, except as agreed by AECOM or as required by law. AECOM accepts no responsibility, and denies any liability whatsoever, to any party that uses or relies on this drawing without AECOM's express written consent. Do not scale this document. All measurements must be obtained from the stated dimensions.

Sang Hing - Kuly Venture

Title of Designated Project
Kwu Tung North New
Development Area Road
D1 to D5

- NOTES:**
- COORDINATES ARE RELATED TO HONG KONG METRIC GRID (1980).
 - DIMENSIONS AND CHAINAGE ARE IN METRES UNLESS OTHERWISE SHOWN.
 - FOR VERTICAL PROFILE REFER TO DRAWING NO. 60335576/C3/C00/2002

- LEGEND:**
- SITE BOUNDARY
 - +--- PRINCIPAL SETTING OUT LINE WITH CHAINAGE
 - - - SETTING OUT LINE
 - 101 SETTING OUT POINT
 - 15.00R CURVE RADIUS IN METRES SETTING OUT LINE WITH NUMBER
 - D200 ROAD WIDTH (METRE)
 - 6.0 CARRIAGEWAY
 - C/W CENTRAL MEDIAN
 - CT CURVE TO TANGENT
 - TC TANGENT TO CURVE

CLIENT
土木工務發展署
Civil Engineering and
Development Department

CONSULTANT
AECOM Asia Company Ltd.
www.aecom.com

SUB-CONSULTANTS
分判工程師有限公司

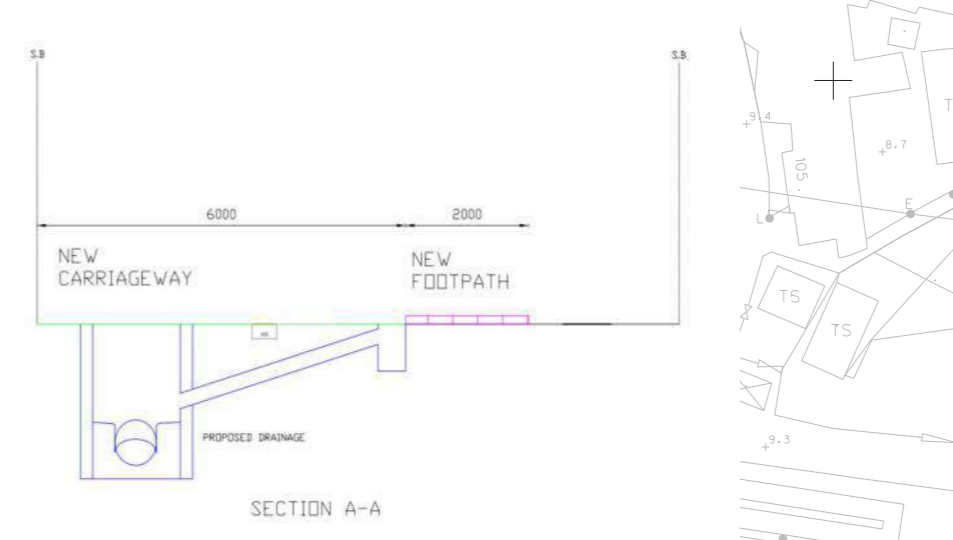


SETTING OUT DATA FOR S.O.L. YKR

POINT	CHAINAGE (m)	EASTING (m)	NORTHING (m)	ELEMENT	LENGTH (m)
POB	100.000	829428.447	840359.536	STRAIGHT	60.526
PI	172.832	829414.436	840431.007		
PC	160.526	829416.804	840418.931		
CC	829462.926	829462.926	840427.972	R = +47.000	24.072
PT	184.598	829418.291	840442.694		
				STRAIGHT	21.383
PI	217.166	829428.492	840473.623		
PC	205.981	829424.989	840463.001		
CC	829380.354	829380.354	840477.723	R = -47.000	21.961
PT	227.942	829426.836	840484.684		
				STRAIGHT	57.195
PI	299.304	829416.265	840555.259		
PC	285.137	829418.364	840541.248		
CC	829375.838	829375.838	840534.879	R = -43.000	27.371
PT	312.508	829406.250	840565.279		
				STRAIGHT	47.130
POE	359.637	829372.931	840598.611		

SETTING OUT POINTS

POINTS	EASTING	NORTHING
101	829382.121	840589.417
102	829396.172	840570.827
103	829403.578	840563.698
104	829401.244	840574.273
105	829407.739	840568.021
106	829417.437	840472.407
107	829421.525	840467.266



ISSUE/REVISION

NO.	DATE	DESCRIPTION	CHK.
-	JUN-19	TENDER DRAWING	CYCH

STATUS
圖則

SCALE
A3 1:1000

DIMENSION UNIT
METRES

KEY PLAN A1 1:40000

PROJECT NO.
項目編號
60335576

CONTRACT NO.
合約編號
ND/2019/03

SHEET TITLE
圖紙名稱
YIN KONG ROAD -
ROAD SETTING OUT PLAN

SHEET NUMBER
圖紙編號
60335576/C3/C00/2001

Project Management Initials: Designer: KCTL Checked: CYCH Approved: HWL
 Plot File by: Yauky 11/02/2019 PATH P:\Project\60335576\DRAWING\CONTRACT\C3\C00_2001.dgn
 ISO A1 841mm x 594mm

This drawing has been prepared for the use of AECOM's client. It may not be used, modified, reproduced or relied upon by third parties, except as agreed by AECOM or as required by law. AECOM accepts no responsibility, and denies any liability whatsoever, to any party that uses or relies on this drawing without AECOM's express written consent. Do not scale this document. All measurements must be obtained from the stated dimensions.