



Your reference :

Our reference : DCKJV/1010/0624-2020

10 December 2020

EIA Ordinance Register Office  
27th Floor,  
Southorn Centre,  
130 Hennessy Road,  
Wan Chai, Hong Kong.

By Hand

Attn: To whom it may concern

Dear Sir / Madam,

**Contract No. ND/2019/04**  
**Fanling North New Development Area, Phase 1 Fanling Bypass Eastern Section**  
**(Shek Wu San Tsuen North to Lung Yuek Tau)**  
**Submission of Layout Plans**

We DCKJV are the Contractor for the captioned project. Pursuant to Environmental Permit EP-473/2013/A Specific Condition 2. Section 2.5, we would like to submit herewith four hard copies and one electronic copy of the captioned plan.

For any query please contact the undersigned at mobile no. 6483 6198 or Wingo Wong at 9300 2625.

Thank you for your attention.

Yours faithfully,  
For and on behalf of  
DCK JV

Bear Ding  
Site Agent

Encl. as stated

c.c.	AECOM (Site)	-	Mr. Johnny Tang	] w/e
	AECOM (H.O.)	-	Mr. Francis Leong	] w/e
	Head Office			] w/e

BD/CSU/WW/MHI/ey

AECOM  
8F, Tower 2, Grand Central Plaza  
138 Shatin Rural Committee Road  
Shatin, N.T. Hong Kong

Attention: Mr. Chris Ho

**Your Reference**

**Our Reference**  
EC/TC/df/414202/L0048

3/F International Trade  
Tower  
348 Kwun Tong Road  
Kowloon  
Hong Kong

T +852 2828 5757  
F +852 2827 1823  
mottmac.hk

**Agreement No. CE 33/2019 (EP)**  
**Independent Environmental Checker for Environmental Monitoring and Audit Works in Construction Phase for the First Phase Development of Kwu Tung North and Fanling North New Development Areas – Investigation**

**Contract No. ND/2019/04 Fanling North New Development Area, Phase 1:**  
**Fanling Bypass Eastern Section (Shek Wu San Tsuen North to Lung Yeuk Tau) - Environmental Permit No. EP-473/2013/A: Location Plans (Condition 2.5)**

9 December 2020

**BY EMAIL**

Reference is made to the Contractor's (Daewoo – Chun Wo – Kwan Lee Joint Venture) submission of the Location Plans (EP Condition 2.5) of the captioned Contract (ND/2019/04) in accordance with the Environmental Permit (No. EP-473/2013/A) certified by the ET Leader on 8 December 2020.

We would like to inform you that we have no adverse comment on the captioned submission. Therefore, we write to verify the captioned submission in accordance with the requirement stipulated in Condition 1.9 and 2.5 of EP-473/2013/A.

Should you have any queries, please contact the undersigned at 2828 5967.

Yours faithfully,  
For and on behalf of the  
Mott MacDonald Hong Kong Limited



Ir Thomas Chan  
Independent Environmental Checker  
T +852 2828 5967  
Thomas.Chan@mottmac.com

c.c.

CEDD  
Wellab Ltd.

Daewoo – Chun Wo – Kwan Lee Joint Venture

Mr. Felix Fan      felixksfan@cedd.gov.hk  
Dr. Priscilla Choy/      priscilla.choy@wellab.com.hk  
Ms. Ivy Tam      ivy.tam@wellab.com.hk  
Mr. Bear Ding      bding@chunwo.com

Our Ref: WMA20002/AECOM/kl201208

**AECOM**

8/F Grand Central Plaza Tower 2  
138 Shatin Rural Committee Road  
Shatin, Hong Kong

**By Mail**  
8<sup>th</sup> December 2020

**Attn.: Mr. Chris Ho**

Dear Mr. Ho,

**Service Contract No. NDO 04/2019**

**Environmental Team for Environmental Monitoring and Audit Works in Construction Phase for the First Phase Development of Kwu Tung North and Fanling North New Development Areas**

**- Contract No.: ND/2019/04**

**Fanling North New Development Area, Phase 1:**

**Fanling Bypass Eastern Section between Shek Wu San Tsuen North and Lung Yeuk Tau**


**Environmental Permit No. EP-473/2013/A:**  
**Layout Plans (Condition 2.5)**

I refer to the revised Layout Plans (EP Condition 2.5) submitted by the Contractor (Daewoo – Chun Wo – Kwan Lee Joint Venture) of the captioned Contract (ND/2019/04) via email dated 2<sup>nd</sup> and 3<sup>rd</sup> December 2020.

I am pleased to inform you that I have no further comment and I hereby agree to certify the above document in accordance with the Environmental Permit (No. EP-473/2013/A), Condition 1.9 and 2.5.

If you need any further information, please call our Ms. Ivy Tam at 2151 2090 or me at 2151 2089.

Yours faithfully,  
WELLAB Limited



Dr. Priscilla Choy  
Environmental Team Leader

c.c. CEDD (Attn: Mr. FAN Kwok Shing, Felix)  
IEC - Mott MacDonald Hong Kong Ltd  
(Attn: Mr. Thomas Chan)  
Contractor – Daewoo – Chun Wo –  
Kwan Lee Joint Venture (Attn: Mr. Bear Ding)

By e-mail: [felixksfan@cedd.gov.hk](mailto:felixksfan@cedd.gov.hk)

By e-mail: [Thomas.Chan@mottmac.com](mailto:Thomas.Chan@mottmac.com)

By e-mail: [bding@chunwo.com](mailto:bding@chunwo.com)



**Summary of Submission (EP No.: EP-473/2013/A) condition 2.5**

Submission of Layout Plan

EP No.: EP-473/2013/A Condition 2.5: The Permit Holder shall, no later than 2 weeks before the commencement of construction of the Project, deposit four hard copies and one electronic copy of location plan(s) of the Project with a scale of 1:1000 or other appropriate scale as agreed with the Director. The plans shall include the details the works boundaries, works areas, vertical and horizontal alignments of the roads and any other major facilities; and the locations of key environmental mitigation measures.

Table of Summary of Submission

EP required detail	Layout Plan Details			
	Details	Reference No.	Scale	Remarks
Works Boundaries	Key plan	60335576/C5A/C00/1000	A1 1:7000	Scale not in 1:1000 For indication of following layout plans only
	Works Area			
Vertical and Horizontal Alignments of the Roads And Any Other Major Facilities	Portions A, B, C, D and E	60335576/C5A/C00/1031B	A1 1:1000	
	Portions C, F and G	60335576/C5A/C00/1032B	A1 1:1000	
	Portions I, N, J, W, P, M, L, K, O, H, K1 and K2	60335576/C5A/C00/1033C	A1 1:1000	
	Portions R and Q	60335576/C5A/C00/1034	A1 1:1000	
	Portions T, S and X	60335576/C5A/C00/1035A	A1 1:1000	
	Portions U, V and Y	60335576/C5A/C00/1036A	A1 1:1000	
	Others	60335576/C5A/C00/1101A	A1 1:500	Scale not in 1:1000
		60335576/C5A/C00/1102A	A1 1:500	For indication of following layout plans only
		60335576/C5A/C00/1103B	A1 1:500	
		60335576/C5A/C00/1104B	A1 1:500	
	60335576/C5A/C00/1105	A1 1:500		
	60335576/C5A/C00/1106C	A1 1:500		
	60335576/C5A/C00/1107	A1 1:500		
	60335576/C5A/C00/1108	A1 1:500		
	60335576/C5A/C00/1109	A1 1:500		
	60335576/C5A/C00/1110	A1 1:500		
	60335576/C5A/C00/1111A	A1 1:500		



The Locations of Key Environmental Mitigation Measures	Location 2m high solid dull green site barrier fences shall be erected around all active works areas (Condition 2.12 and 2.13)	60335576/C5A/C00/1112	A1 1:500	Scale not in 1:1000 For indication of following layout plans only
		60335576/C5A/C00/1113	A1 1:500	
		60335576/C5A/C00/1114A	A1 1:500	
		60335576/C5A/C00/1051B	A1 1:500	
		60335576/C5A/C00/1052A	A1 1:500	
		60335576/C5A/C00/1053A	A1 1:500	
		60335576/C5A/C00/1054B	A1 1:500	
		60335576/C5A/C00/1055A	A1 1:500	
		60335576/C5A/C00/1056A	A1 1:500	
		60335576/C5A/C00/1057	A1 1:500	
60335576/C5A/C00/1058	A1 1:500			

# Works Boundaries



Project Management Initials: Designer: JCT Checked: RPCM Approved: HWL  
 ISO A1 594mm x 841mm

Plot File by: ZENGLY2 2019/11/23  
 PATH: p:\projects\60335576\mwfing\cont\mwfing\60335576\60335576.dgn



**AECOM**

**PROJECT**  
 項目  
**DEVELOPMENT OF KWU TUNG NORTH AND FANLING NORTH NEW DEVELOPMENT AREAS, PHASE 1**

**CONTRACT TITLE:**  
 合約名稱  
**FANLING NORTH NEW DEVELOPMENT AREA, PHASE 1: FANLING BYPASS EASTERN SECTION (SHEK WU SAN TSUEN NORTH TO LUNG YEUK TAU)**

**CLIENT**  
 業主  
 土木工程拓展署  
 Civil Engineering and Development Department

**CONSULTANT**  
 顧問  
 AECOM Asia Company Ltd.  
 www.aecom.com

**SUB-CONSULTANTS**  
 分包工程師公司

**ISSUE/REVISION**  
 修訂

NO.	DATE	DESCRIPTION	CHK.
1	NOV-19	TENDER DRAWING	RPCM

**STATUS**  
 階段

**SCALE**  
 比例  
 A1 : 7000

**DIMENSION UNIT**  
 尺寸單位  
 METRES

**KEY PLAN**  
 索引圖

**PROJECT NO.**  
 項目編號  
 60335576

**CONTRACT NO.**  
 合約編號  
 ND/2019/04

**SHEET TITLE**  
 圖紙名稱  
 KEY PLAN AND LOCATION PLAN

**SHEET NUMBER**  
 圖紙編號  
 60335576/C5A/C00/1000

This drawing has been prepared for the use of AECOM's staff. It may not be used, modified, reproduced or relied upon by third parties, except as agreed by AECOM or as required by law. AECOM accepts no responsibility, and denies any liability whatsoever, for any party that uses or relies on this drawing without AECOM's express written consent. For full details please refer to the standard disclaimer.



Works Area



**PROJECT**

**DEVELOPMENT OF KWU TUNG NORTH AND FANLING NORTH NEW DEVELOPMENT AREAS, PHASE 1**

**CONTRACT TITLE:**

FANLING NORTH NEW DEVELOPMENT AREA, PHASE 1: FANLING BYPASS EASTERN SECTION (SHEK WU SAN TSUEN NORTH TO LUNG YEUK TAU)

**CLIENT**

土木工程拓展署  
Civil Engineering and Development Department

**CONSULTANT**

AECOM Asia Company Ltd.  
www.aecom.com

**SUB-CONSULTANTS**

**ISSUE/REVISION**

NO.	DATE	DESCRIPTION	CHK.
B	JAN-20	TENDER ADDENDUM NO. 3	RPCM
A	DEC-19	TENDER ADDENDUM NO. 1	RPCM
-	NOV-19	TENDER DRAWING	RPCM

**STATUS**

**SCALE**

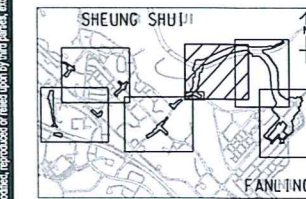
A1 1:1000

**DIMENSION UNIT**

METRES

**KEY PLAN**

A1 1:70000



**PROJECT NO.**

60335576

**CONTRACT NO.**

ND/2019/04

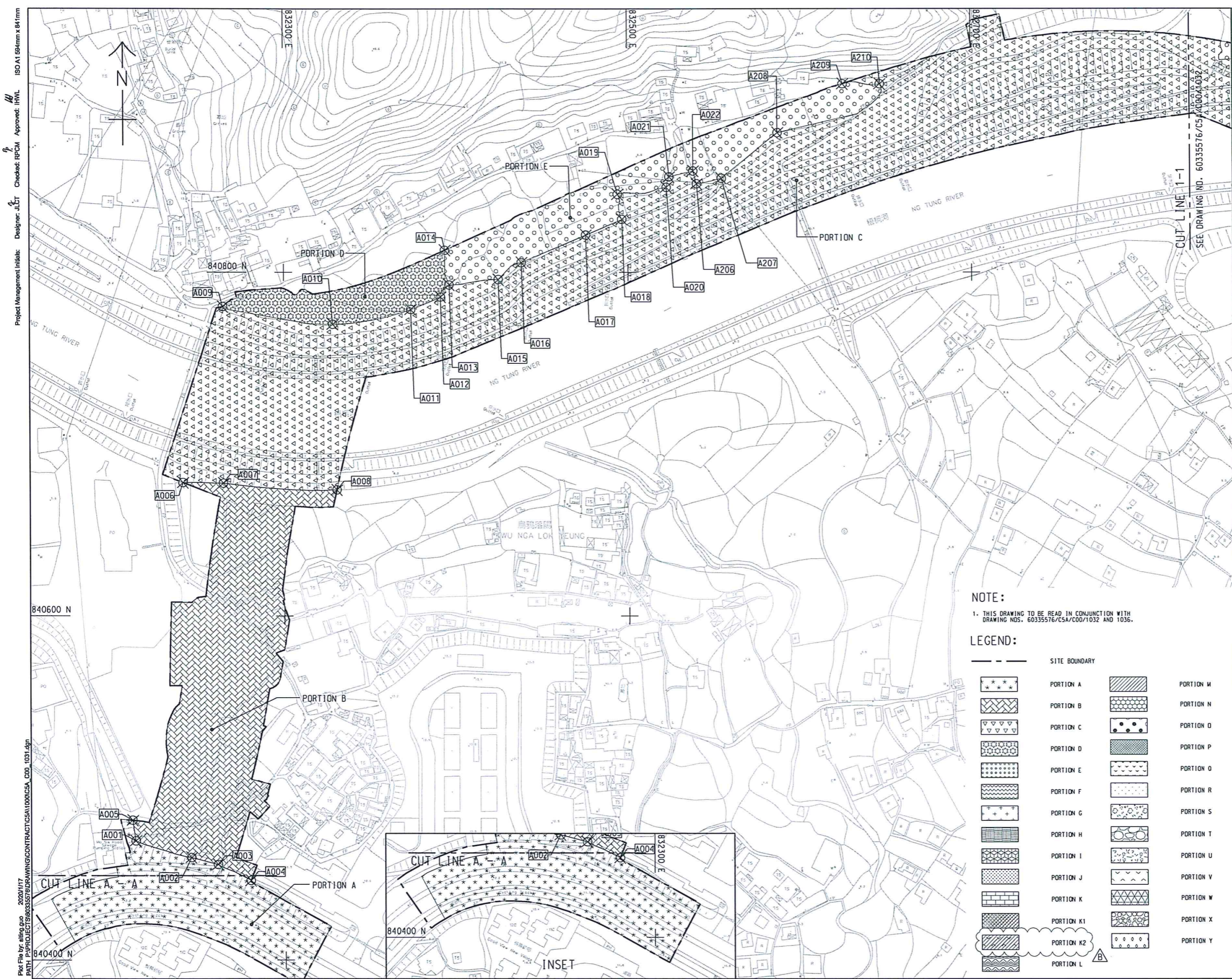
**SHEET TITLE**

PORTION OF SITE

**SHEET NUMBER**

60335576/C5A/C00/1031B

SHEET 1 OF 6



**NOTE:**  
1. THIS DRAWING TO BE READ IN CONJUNCTION WITH DRAWING NOS. 60335576/C5A/C00/1032 AND 1036.

**LEGEND:**

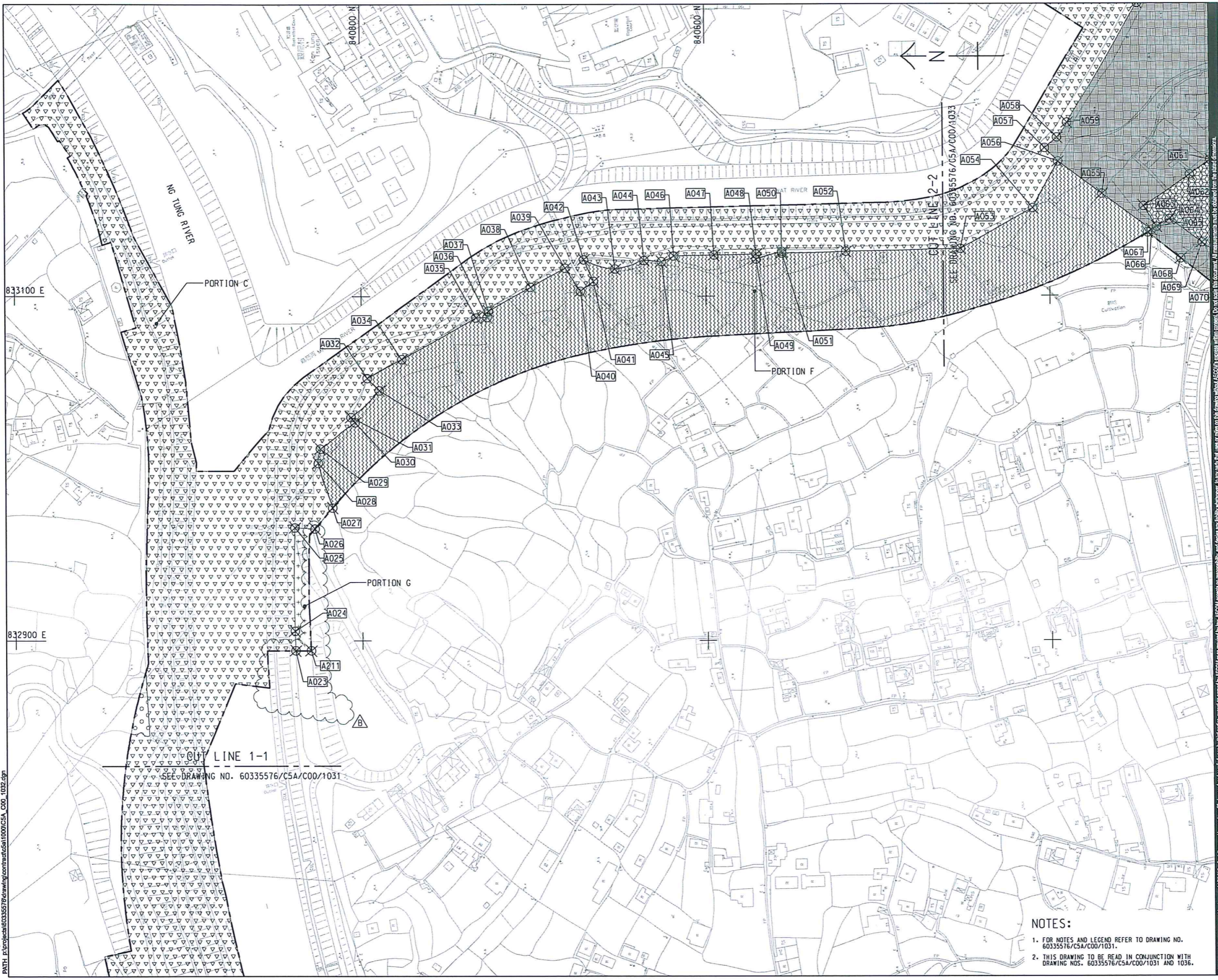
	SITE BOUNDARY		PORTION M
	PORTION A		PORTION N
	PORTION B		PORTION O
	PORTION C		PORTION P
	PORTION D		PORTION Q
	PORTION E		PORTION R
	PORTION F		PORTION S
	PORTION G		PORTION T
	PORTION H		PORTION U
	PORTION I		PORTION V
	PORTION J		PORTION W
	PORTION K		PORTION X
	PORTION K1		PORTION Y
	PORTION K2		
	PORTION L		

Project Management initials: Designer: JCT Checked: RPCM Approved: HWL  
 ISO A1 60mm x 84mm  
 Plot File by: ailing.guo 2020/1/17  
 PATH: P:\PROJECT\500335576\DRAWING\CONTRACT\C5A\1000\C5A\_C00\_1031.dgn

This drawing has been prepared for the use of AECOM's client. It may not be used, modified, reproduced or relied upon by third parties, without the prior written consent of AECOM. AECOM accepts no responsibility, and denies any liability whatsoever, to any party that uses or relies on this drawing without the prior written consent of AECOM. All measurements must be obtained from the latest documents.



Project Management Initials: Designer: LCT Check: RPCM Approved: HFWL  
 ISO A1 594mm x 841mm  
 PLOT FILE BY: ZENGLV2 2020/1/8  
 PATH: P:\projects\60335576\drawing\contract\c5a11000\c5a\_c00\_1032.dgn



**AECOM**

PROJECT  
**DEVELOPMENT OF KWU TUNG NORTH AND FANLING NORTH NEW DEVELOPMENT AREAS, PHASE 1**

CONTRACT TITLE:  
**FANLING NORTH NEW DEVELOPMENT AREA, PHASE 1: FANLING BYPASS EASTERN SECTION (SHEK WU SAN TSUEN NORTH TO LUNG YEUK TAU)**

CLIENT  
**CEDD** 土木工程拓展署  
 Civil Engineering and Development Department

CONSULTANT  
**AECOM** Asia Company Ltd.  
 www.aecom.com

SUB-CONSULTANTS  
 外判工程師有限公司

ISSUE/REVISION

NO.	DATE	DESCRIPTION	CHK.
B	JAN-20	TENDER ADDENDUM NO. 2	RPCM
A	DEC-19	TENDER ADDENDUM NO. 1	RPCM
-	NOV-19	TENDER DRAWING	RPCM

STATUS  
 備註

SCALE  
 比例 1:1:1000 METRES

DIMENSION UNIT  
 尺寸單位 METRES

KEY PLAN  
 索引圖 A1:1:70000

PROJECT NO.  
 項目編號 60335576

CONTRACT NO.  
 合約編號 ND/2019/04

SHEET TITLE  
 圖紙名稱 PORTION OF SITE

SHEET NUMBER  
 圖紙編號 60335576/C5A/C00/1032B

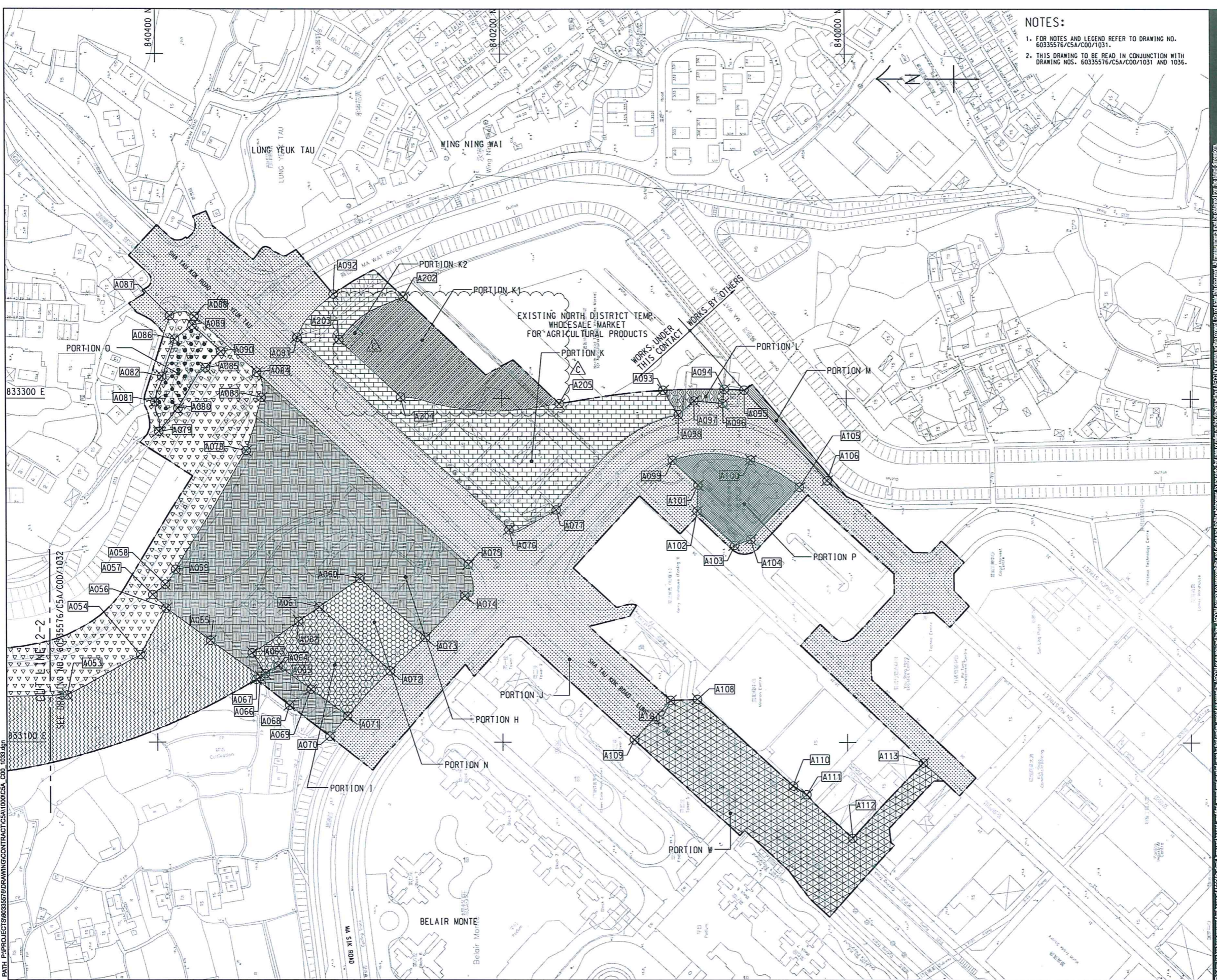
NOTES:  
 1. FOR NOTES AND LEGEND REFER TO DRAWING NO. 60335576/C5A/C00/1031.  
 2. THIS DRAWING TO BE READ IN CONJUNCTION WITH DRAWING NOS. 60335576/C5A/C00/1031 AND 1036.

SHEET 2 OF 6

This drawing has been prepared for the use of AECOM client. It may not be used, modified, reproduced or relied upon by third parties, except as agreed by AECOM or as required by law. AECOM accepts no responsibility, and denies any liability whatsoever, to any party for, or on account of, any errors or omissions in this drawing without AECOM's express written consent. Do not scale this document. All measurements must be obtained from the latest 1:5000 plan.



Plot File by: ailing.guo 2020/1/17  
 PATH: P:\PROJECTS\960335576\DRAWING\CONTRACT\CSA\1000\CSA\_C00\_1033.dgn  
 Project Management Initials: Designer: JCT Checked: RPCM Approved: HWL  
 ISO A1 504mm x 641mm



**NOTES:**

- FOR NOTES AND LEGEND REFER TO DRAWING NO. 60335576/C5A/C00/1031.
- THIS DRAWING TO BE READ IN CONJUNCTION WITH DRAWING NOS. 60335576/C5A/C00/1031 AND 1036.

**AECOM**

**PROJECT**  
 DEVELOPMENT OF KWU TUNG NORTH AND FANLING NORTH NEW DEVELOPMENT AREAS, PHASE 1

**CONTRACT TITLE:**  
 FANLING NORTH NEW DEVELOPMENT AREA, PHASE 1: FANLING BYPASS EASTERN SECTION (SHEK WU SAN TSUEN NORTH TO LUNG YEUK TAU)

**CLIENT**  
 土木工程拓展署  
 CEDD Civil Engineering and Development Department

**CONSULTANT**  
 工務顧問公司  
 AECOM Asia Company Ltd.  
 www.aecom.com

**SUB-CONSULTANTS**  
 外判工程師有限公司

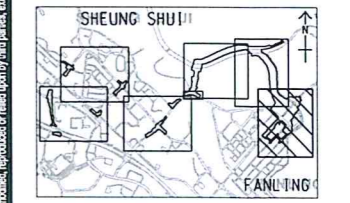
**ISSUE/REVISION**

REV	DATE	DESCRIPTION	CHK
C	JAN-20	TENDER ADDENDUM NO. 3	RPCM
B	JAN-20	TENDER ADDENDUM NO. 2	RPCM
A	DEC-19	TENDER ADDENDUM NO. 1	RPCM
-	NOV-19	TENDER DRAWING	RPCM

**STATUS**  
 備註

**SCALE**  
 比例  
 A1 1:1000  
**DIMENSION UNIT**  
 尺寸單位  
 METRES

**KEY PLAN** A1 1:70000



**PROJECT NO.**  
 項目編號  
 60335576  
**CONTRACT NO.**  
 合約編號  
 ND/2019/04

**SHEET TITLE**  
 圖紙名稱  
 PORTION OF SITE

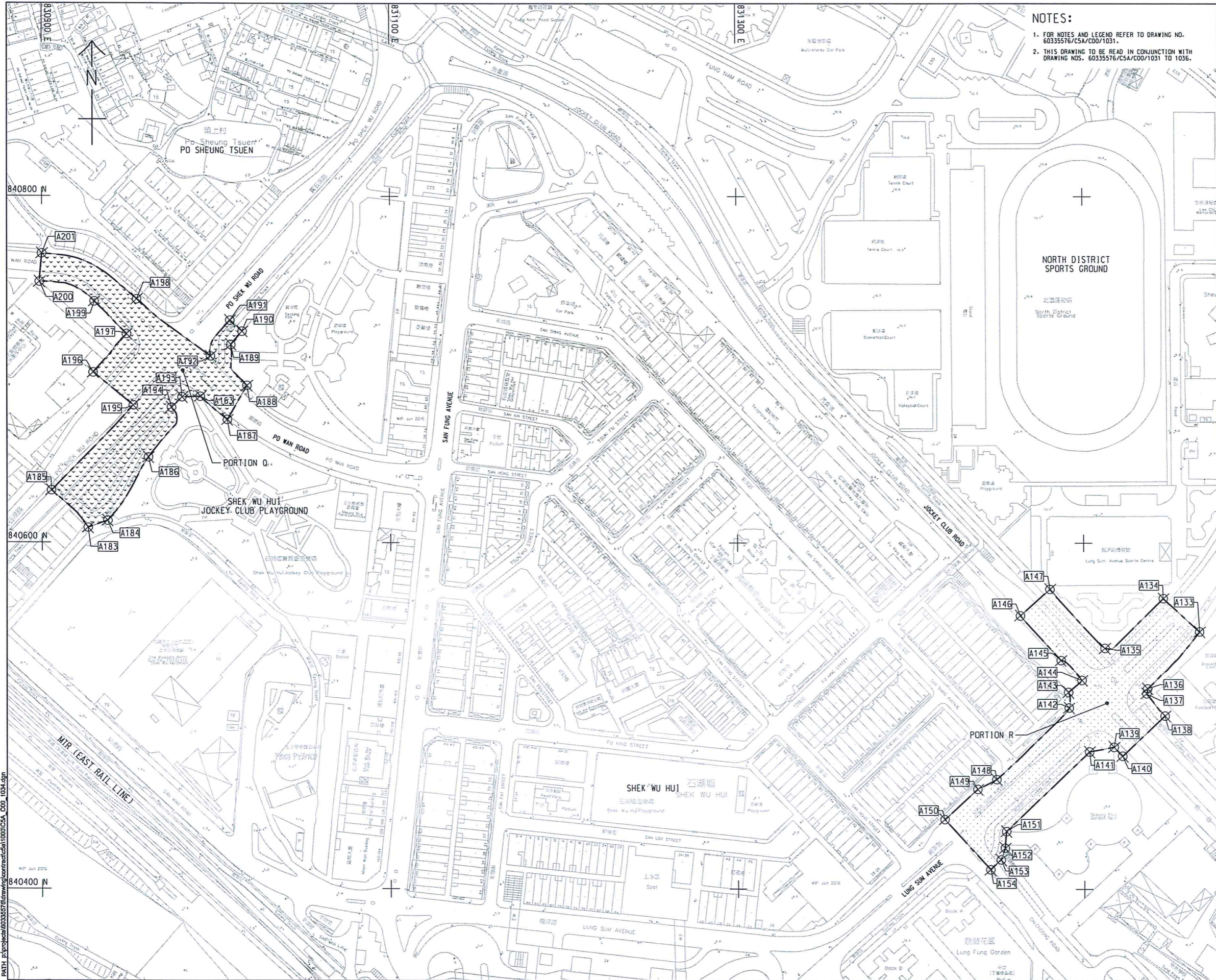
**SHEET NUMBER**  
 圖紙編號  
 SHEET 3 OF 6

60335576/C5A/C00/1033C

This drawing has been prepared for the use of AECOM's client. It may not be used, modified, reproduced or relied upon by third parties, except as agreed by AECOM in writing. AECOM accepts no responsibility, and denies any liability whatsoever, to any party for the use of this drawing without AECOM's express written consent. Do not scale this document. All measurements must be obtained from the master dimension.



Project Management Initials: Designer: JCT Checked: RPCM Approved: HWL  
 ISO A1 584mm x 841mm  
 Plot File by: ZENGLY2\_20181125  
 PATH: p:\project\6033576\6033576\dwg\contract\sa11000\CSA\_C00\_1034.dgn  
 W/P Jun 2018  
 840400 N



**NOTES:**  
 1. FOR NOTES AND LEGEND REFER TO DRAWING NO. 6033576/C5A/C00/1031.  
 2. THIS DRAWING TO BE READ IN CONJUNCTION WITH DRAWING NOS. 6033576/C5A/C00/1031 TO 1036.



**PROJECT**  
 DEVELOPMENT OF KWU TUNG NORTH AND FANLING NORTH NEW DEVELOPMENT AREAS, PHASE 1

**CONTRACT TITLE:**  
 FANLING NORTH NEW DEVELOPMENT AREA, PHASE 1: FANLING BYPASS EASTERN SECTION (SHEK WU SAN TSUEN NORTH TO LUNG YEUK TAU)

**CLIENT**  
 土木工程拓展署  
 CEDD Civil Engineering and Development Department

**CONSULTANT**  
 AECOM Asia Company Ltd.  
 www.aecom.com

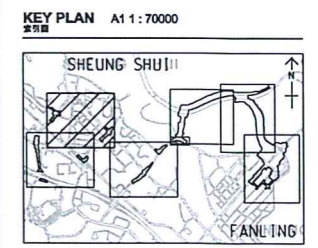
**SUB-CONSULTANTS**  
 分判工程顧問公司

**ISSUE/REVISION**

NO.	DATE	DESCRIPTION	CHK.
1	NOV-19	TENDER DRAWING	RPCM

**STATUS**  
 階段

**SCALE**  
 比例: A1 1:1000  
**DIMENSION UNIT**  
 尺寸單位: METRES



**PROJECT NO.**  
 6033576  
**CONTRACT NO.**  
 ND/2019/04

**SHEET TITLE**  
 PORTION OF SITE

**SHEET NUMBER**  
 6033576/C5A/C00/1034  
 SHEET 4 OF 6

This drawing has been prepared for the use of AECOM's client. It may not be used, modified, reproduced or relied upon by third parties, except as agreed by AECOM or as required by law. AECOM accepts no responsibility for any party that uses or relies on this drawing without AECOM's express written consent. Do not scale this document. All measurements must be obtained from the plan's dimensions.







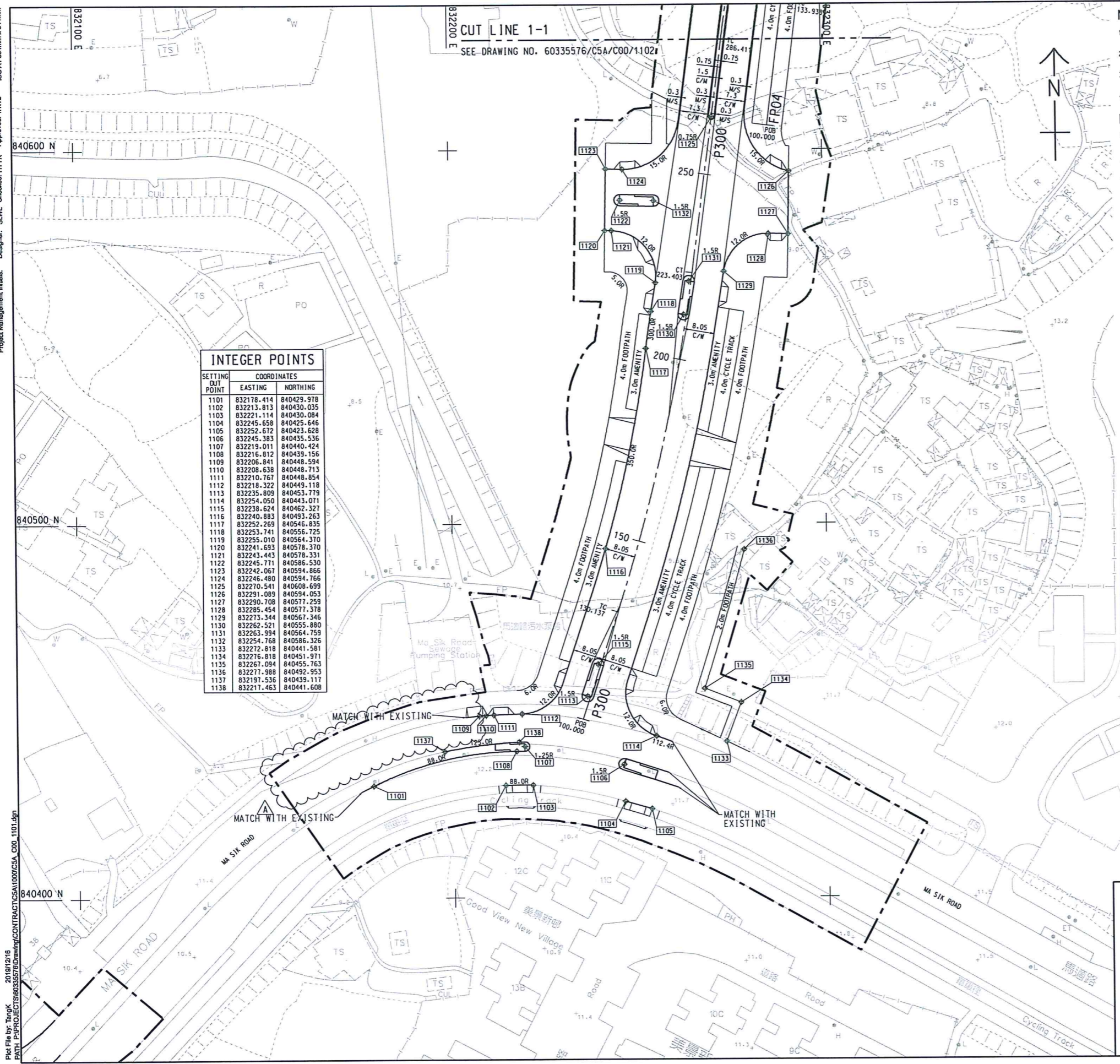




# Vertical and Horizontal Alignments of the Roads And Any Other Major Facilities



ISO A1 50mm x 84mm  
 Designer: SWL Checked: HTYK Approved: IHWL  
 Project Management Initials: 2018/12/16  
 File Name by: TonK  
 Path: P:\PROJECTS\60335576\Drawing\CONTRACT\CSA\1000\CSA\_CO0\_1101.dwg



INTEGER POINTS		
SETTING OUT POINT	COORDINATES	
	EASTING	NORTHING
1101	832178.414	840429.978
1102	832213.813	840430.035
1103	832221.114	840430.084
1104	832245.658	840429.646
1105	832252.672	840423.628
1106	832245.383	840435.536
1107	832219.011	840440.424
1108	832216.812	840439.156
1109	832206.841	840448.594
1110	832208.538	840448.713
1111	832210.767	840448.854
1112	832218.322	840449.118
1113	832235.809	840453.779
1114	832254.050	840443.071
1115	832238.624	840462.327
1116	832240.883	840493.263
1117	832252.269	840546.835
1118	832253.741	840556.725
1119	832255.010	840564.370
1120	832241.693	840578.370
1121	832243.443	840578.331
1122	832245.771	840586.530
1123	832242.067	840594.866
1124	832246.480	840594.766
1125	832270.541	840608.699
1126	832291.089	840594.053
1127	832290.708	840571.259
1128	832285.454	840571.378
1129	832273.344	840567.346
1130	832262.521	840555.880
1131	832263.994	840564.759
1132	832254.768	840586.326
1133	832272.818	840441.581
1134	832216.818	840451.971
1135	832267.094	840455.763
1136	832277.988	840492.953
1137	832197.536	840439.117
1138	832217.463	840441.608

- NOTES:**
- COORDINATES ARE RELATED TO HONG KONG METRIC GRID (1980).
  - DIMENSIONS AND CHAINAGE ARE IN METRES UNLESS OTHERWISE SHOWN.
  - THIS DRAWING TO BE READ IN CONJUNCTION WITH DRAWING NOS. 60335576/CSA/COO/1101 TO 1114.
  - CROSS FALL OF 2.5% SHOULD BE APPLIED AT ALL BUS BAY FROM KERB LINE TOWARDS CARRIAGEWAY
- LEGEND:**
- SITE BOUNDARY
  - +— PRINCIPAL SETTING OUT LINE WITH CHAINAGE
  - - - SETTING OUT LINE
  - ⊕ 1101 SETTING OUT POINT
  - 15.00R CURVE RADIUS IN METRES
  - P300 SETTING OUT LINE WITH NUMBER
  - 0.5 ROAD WIDTH (METRE)
  - M/S MARGINAL STRIP
  - C/W CARRIAGEWAY
  - H/S HARD SHOULDER
  - C/M CENTRAL MEDIAN
  - F/P FOOTPATH
  - C/T CYCLE TRACK
  - TS TANGENT TO SPIRAL
  - SC SPIRAL TO CURVE
  - CS CURVE TO SPIRAL
  - ST SPIRAL TO TANGENT
  - CC POINT OF COMPOUND CURVE
  - CT CURVE TO TANGENT
  - TC TANGENT TO CURVE
  - RL PRODUCT OF RADIUS AND LENGTH OF SPIRAL, SPIRAL CONSTANT

**AECOM**

**PROJECT**  
 DEVELOPMENT OF KWU TUNG NORTH AND FANLING NORTH NEW DEVELOPMENT AREAS, PHASE 1

**CONTRACT TITLE:**  
 FANLING NORTH NEW DEVELOPMENT AREA, PHASE 1: FANLING BYPASS EASTERN SECTION (SHEK WU SAN TSUEN NORTH TO LUNG YEUK TAU)

**CLIENT**  
 土木工程拓展署  
 CEDD Civil Engineering and Development Department

**CONSULTANT**  
 工程顧問公司  
 AECOM Asia Company Ltd.  
 www.aecom.com

**SUB-CONSULTANTS**  
 外判工程師有限公司

**ISSUE/REVISION**

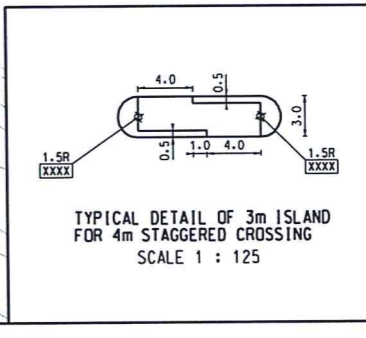
NO.	DATE	DESCRIPTION	CHK.
A	DEC-19	TENDER ADDENDUM NO.1	HTYK
-	NOV-19	TENDER DRAWING	HTYK

**STATUS**  
 階段

**SCALE**  
 比例  
 A1 1: 500 METRES

**DIMENSION UNIT**  
 尺寸單位  
 METRES

**KEY PLAN** A1 1: 70000



**PROJECT NO.**  
 項目編號  
 60335576

**CONTRACT NO.**  
 合約編號  
 ND/2019/04

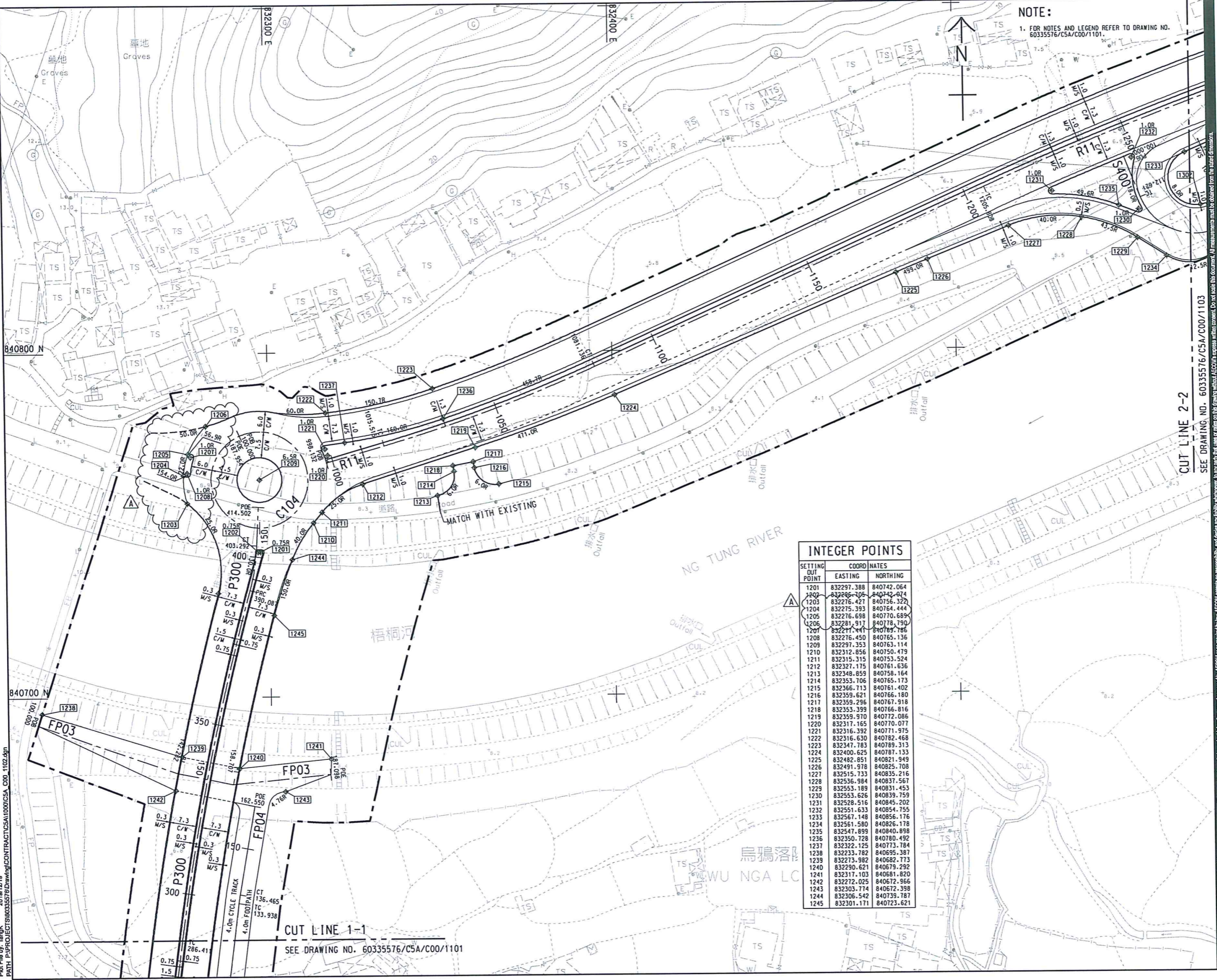
**SHEET TITLE**  
 圖紙名稱  
 SETTING OUT PLAN

**SHEET NUMBER**  
 圖紙號碼  
 60335576/CSA/COO/1101A

SHEET 1 OF 14



Project Management Initials: Designer: SWL Checked: HTYK Approved: HWL  
 ISO A1 594mm x 841mm  
 File Path: P:\PROJECTS\9035576\Drawing\CONTRACT\CSA\1000\CSA\_CO0\_1102.dwg  
 2019/11/19  
 This drawing has been prepared for the use of AECOM's client. It may not be used, modified, reproduced or relied upon by third parties, without the prior written consent of AECOM. AECOM accepts no responsibility, and denies any liability whatsoever, to any party for use or reuse of this drawing without AECOM's express written consent. All measurements shall be obtained from the latest dimension.



**NOTE:**  
 1. FOR NOTES AND LEGEND REFER TO DRAWING NO. 60335576/CSA/CO0/1101

**AECOM**

**PROJECT**  
 DEVELOPMENT OF KWU TUNG NORTH AND FANLING NORTH NEW DEVELOPMENT AREAS, PHASE 1

**CONTRACT TITLE:**  
 FANLING NORTH NEW DEVELOPMENT AREA, PHASE 1: FANLING BYPASS EASTERN SECTION (SHEK WU SAN TSUEN NORTH TO LUNG YUEK TAU)

**CLIENT**  
 土木工程拓展署  
**CEDD**  
 Civil Engineering and Development Department

**CONSULTANT**  
 工程顧問公司  
**AECOM Asia Company Ltd.**  
 www.aecom.com

**SUB-CONSULTANTS**  
 多邦工程顧問有限公司

**ISSUE/REVISION**

REV	DATE	DESCRIPTION	CHK
A	DEC-19	TENDER ADDENDUM NO.1	HTYK
-	NOV-19	TENDER DRAWING	HTYK

**STATUS**

**SCALE**  
 比例: A1 1:500  
**DIMENSION UNIT**  
 尺寸單位: METRES

**KEY PLAN** A1: 70000

**PROJECT NO.**  
 項目編號: 60335576  
**CONTRACT NO.**  
 合約編號: ND/2019/04

**SHEET TITLE**  
 圖紙名稱: SETTING OUT PLAN

**SHEET NUMBER**  
 圖紙號碼: 60335576/CSA/CO0/1102A

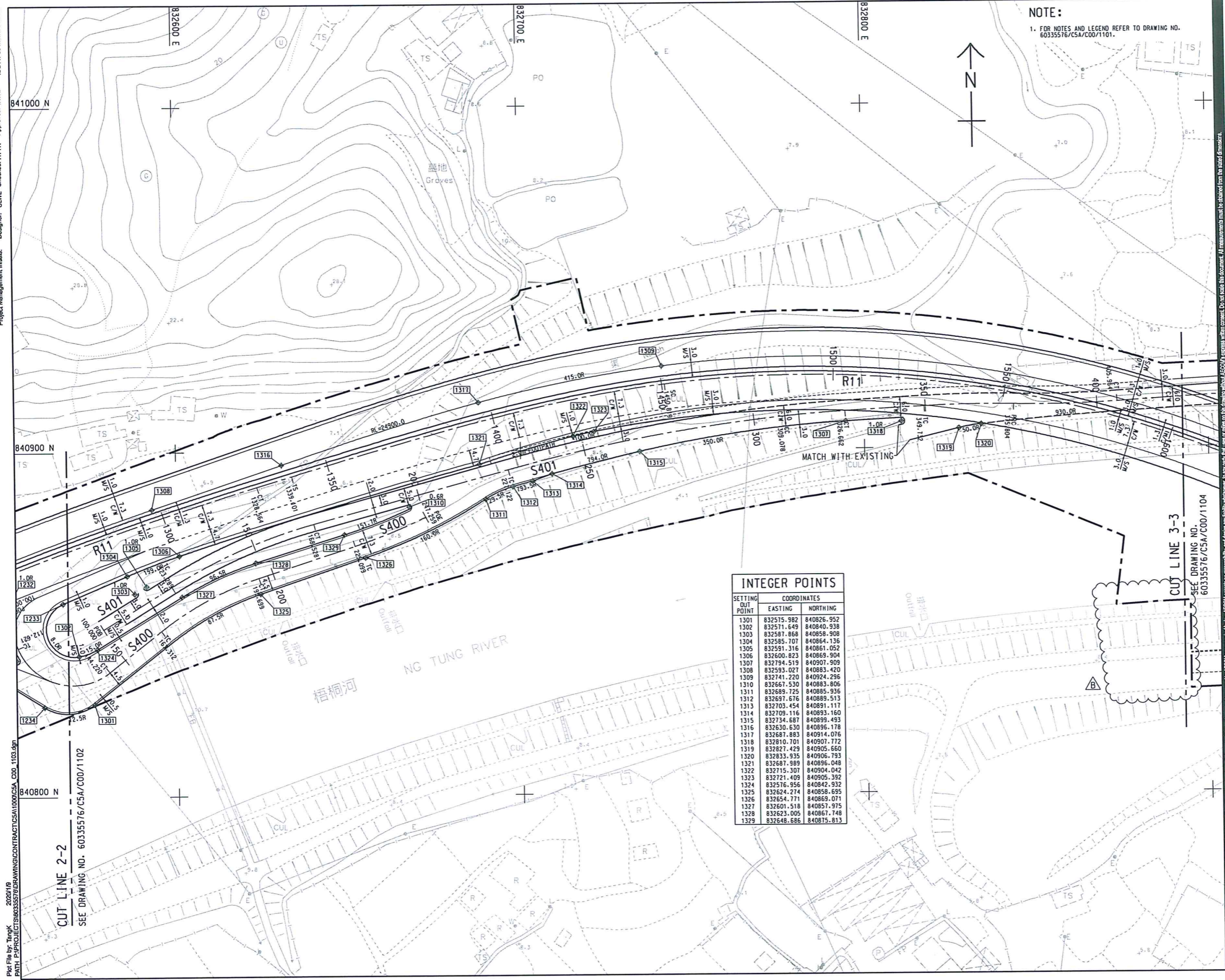
SHEET 2 OF 14

**INTEGER POINTS**

SETTING OUT POINT	COORD EASTING	COORD NORTHING	NOTES
1201	832297.388	840742.064	
1202	832296.405	840742.674	
1203	832276.427	840756.322	
1204	832275.393	840764.444	
1205	832276.698	840770.689	
1206	832281.917	840778.790	
1207	832277.441	840785.786	
1208	832276.450	840765.136	
1209	832297.353	840763.114	
1210	832312.856	840750.479	
1211	832315.315	840753.524	
1212	832327.175	840761.636	
1213	832348.859	840758.164	
1214	832353.706	840765.173	
1215	832366.713	840761.402	
1216	832359.621	840766.180	
1217	832359.296	840767.918	
1218	832353.399	840766.816	
1219	832359.970	840772.086	
1220	832317.165	840770.077	
1221	832316.392	840771.975	
1222	832316.630	840782.468	
1223	832347.783	840789.313	
1224	832400.625	840787.133	
1225	832482.851	840821.949	
1226	832491.978	840825.708	
1227	832515.733	840835.216	
1228	832536.984	840837.567	
1229	832553.189	840831.453	
1230	832553.626	840839.759	
1231	832528.516	840845.202	
1232	832551.633	840854.755	
1233	832567.148	840856.176	
1234	832561.580	840826.178	
1235	832547.899	840840.898	
1236	832350.728	840780.492	
1237	832322.125	840773.784	
1238	832233.782	840695.387	
1239	832273.982	840682.773	
1240	832290.621	840679.292	
1241	832317.103	840681.820	
1242	832272.029	840672.866	
1243	832303.774	840672.398	
1244	832306.542	840739.787	
1245	832301.171	840723.621	



Project Management In-charge: Designer: SUWL Checked: HTYK Approved: HWL ISO A1 594mm x 841mm  
 File Path: P:\PROJECTS\60335576\DRAWING\CONTRACT\CSA\C00\1103.dwg  
 2020/1/8  
 This drawing has been prepared for the use of AECOM client. It may not be used, modified, reproduced or relied upon by third parties, without the prior written consent of AECOM. All measurements shall be obtained from the latest 5-mast.



**NOTE:**  
 1. FOR NOTES AND LEGEND REFER TO DRAWING NO. 60335576/CSA/C00/1101.

**AECOM**  
 PROJECT  
**DEVELOPMENT OF KWU TUNG NORTH AND FANLING NORTH NEW DEVELOPMENT AREAS, PHASE 1**  
 CONTRACT TITLE:  
**FANLING NORTH NEW DEVELOPMENT AREA, PHASE 1: FANLING BYPASS EASTERN SECTION (SHEK WU SAN TSUEN NORTH TO LUNG YUEK TAU)**  
 CLIENT  
**CEDD** 土木工程拓展署  
 Civil Engineering and Development Department

CONSULTANT  
**AECOM** Asla Company Ltd.  
 www.aecom.com

SUB-CONSULTANTS  
 外判工程師有限公司

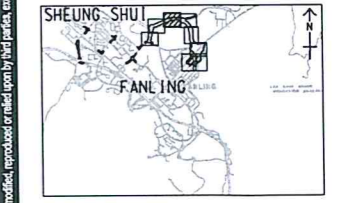
**ISSUE/REVISION**

NO.	DATE	DESCRIPTION	CHK.
B	JAN-20	TENDER ADDENDUM NO.2	HTYK
A	DEC-19	TENDER ADDENDUM NO.1	HTYK
-	NOV-19	TENDER DRAWING	HTYK

**STATUS**  
 階段

**SCALE** DIMENSION UNIT  
 比例 尺寸單位  
 A1 1:500 METRES

**KEY PLAN** A1 1:70000  
 索引圖



**INTEGER POINTS**

SETTING OUT POINT	EASTING	NORTHING
1301	832515.982	840826.952
1302	832511.649	840840.938
1303	832587.868	840858.908
1304	832585.701	840864.136
1305	832591.316	840861.052
1306	832600.823	840869.504
1307	832794.519	840907.509
1308	832593.027	840883.420
1309	832741.220	840924.296
1310	832667.530	840883.606
1311	832689.725	840885.936
1312	832697.676	840889.513
1313	832703.454	840891.117
1314	832709.116	840893.160
1315	832734.687	840899.493
1316	832630.630	840896.178
1317	832687.883	840914.076
1318	832810.701	840907.772
1319	832827.429	840905.660
1320	832833.935	840906.793
1321	832687.589	840896.048
1322	832715.307	840904.042
1323	832721.409	840905.392
1324	832576.956	840842.832
1325	832624.274	840858.695
1326	832654.771	840869.071
1327	832601.518	840857.975
1328	832623.005	840867.748
1329	832648.686	840875.813

**PROJECT NO.** CONTRACT NO.  
 項目編號 合約編號  
 60335576 ND/2019/04  
**SHEET TITLE**  
 圖紙名稱  
 SETTING OUT PLAN  
**SHEET NUMBER**  
 圖紙編號  
 60335576/CSA/C00/1103B



**ISSUE/REVISION**

REV	DATE	DESCRIPTION	CHK
B	JAN-20	TENDER ADDENDUM NO.3	HTYK
A	JAN-20	TENDER ADDENDUM NO.2	HTYK
-	NOV-19	TENDER DRAWING	HTYK

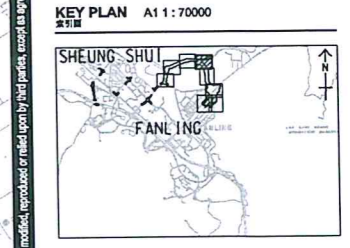
**STATUS**

Final

**SCALE**      **DIMENSION UNIT**

比例      尺寸單位

A1 1: 500      METRES



**PROJECT NO.**      **CONTRACT NO.**

項目編號      合約編號

60335576      ND/2019/04

**SHEET TITLE**  
 圖紙名稱

SETTING OUT PLAN

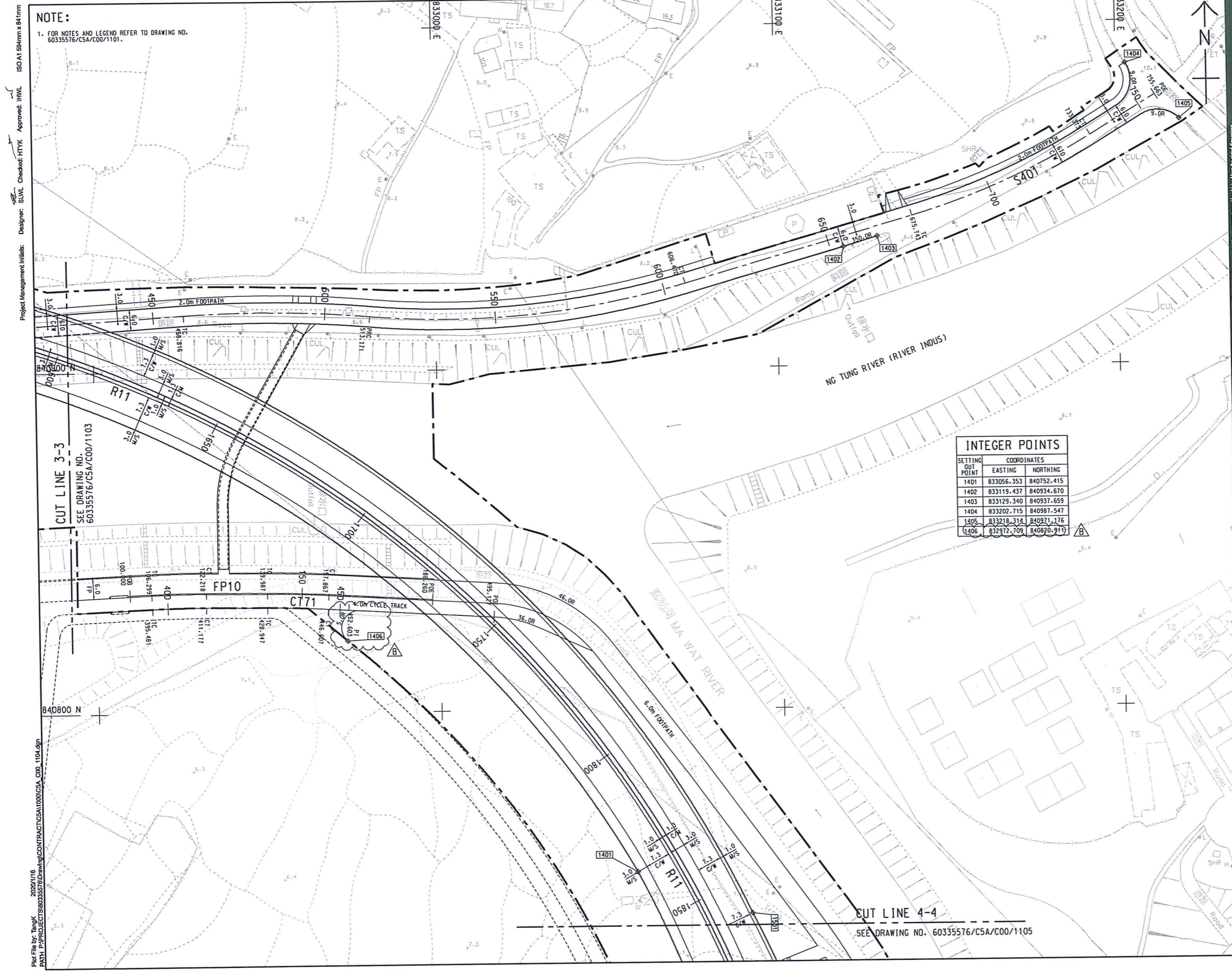
**SHEET NUMBER**  
 圖紙編號

60335576/C5A/C00/1104B

**NOTE:**  
 1. FOR NOTES AND LEGEND REFER TO DRAWING NO. 60335576/C5A/C00/1101.

**INTEGER POINTS**

SETTING OUT POINT	EASTING	NORTHING
1401	833056.353	840752.415
1402	833119.437	840934.670
1403	833129.340	840937.659
1404	833202.715	840987.547
1405	833218.314	840971.176
1406	832972.709	840820.911

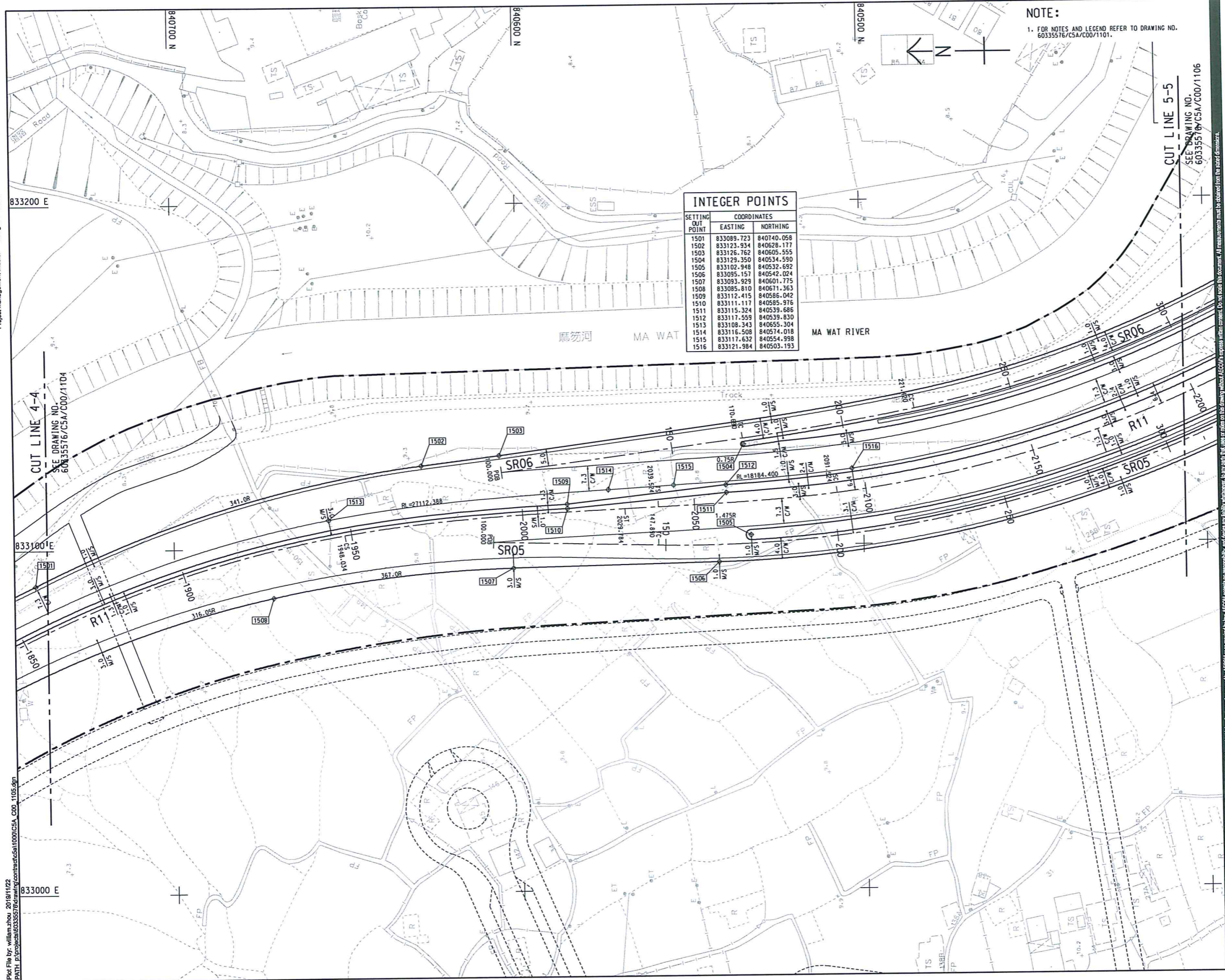


Project Management Initials: Designer: SLWL Checked: HTYK Approved: IHWL  
 ISO A1 584mm x 841mm  
 2020/1/16  
 P:\14\PROJECTS\60335576\Drawings\CONTRACT\C5A\1104\1104.dgn  
 P:\14\PROJECTS\60335576\Drawings\CONTRACT\C5A\C00\_1104.dgn

This drawing has been prepared for the use of AECOM client. It may not be used, modified, reproduced or relied upon by third parties, except as agreed by AECOM in writing. AECOM accepts no responsibility, and denies any liability whatsoever, to any party that uses or relies on this drawing without AECOM's express written consent. Do not scale this document. All measurements must be obtained from the master dimension.



Project Management Initials: Designer: SLWL Checked: HTYK Approved: INWL  
 ISO A1 594mm x 841mm



**INTEGER POINTS**

SETTING OUT POINT	COORDINATES	
	EASTING	NORTHING
1501	833089.723	840740.058
1502	833123.934	840628.177
1503	833126.762	840605.555
1504	833129.350	840534.590
1505	833102.948	840532.692
1506	833095.157	840542.024
1507	833093.929	840601.775
1508	833085.810	840671.363
1509	833112.415	840586.042
1510	833111.117	840585.976
1511	833115.324	840539.686
1512	833117.559	840539.830
1513	833108.343	840655.304
1514	833116.508	840574.018
1515	833117.632	840554.998
1516	833121.984	840503.193

**NOTE:**  
 1. FOR NOTES AND LEGEND REFER TO DRAWING NO. 60335576/CSA/C00/1101.

**AECOM**  
 PROJECT  
**DEVELOPMENT OF KWU TUNG NORTH AND FANLING NORTH NEW DEVELOPMENT AREAS, PHASE 1**  
 CONTRACT TITLE:  
**FANLING NORTH NEW DEVELOPMENT AREA, PHASE 1: FANLING BYPASS EASTERN SECTION (SHEK WU SAN TSUEN NORTH TO LUNG YEUK TAU)**  
 CLIENT  
**CEDD** 土木工程拓展署  
 Civil Engineering and Development Department

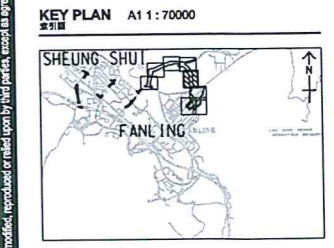
CONSULTANT  
**AECOM Asia Company Ltd.**  
 www.aecom.com

SUB-CONSULTANTS  
 沙井工程顧問有限公司

**ISSUE/REVISION**

NO.	DATE	DESCRIPTION	CHK.
-	NOV-19	TENDER DRAWING	HTYK

**SCALE**  
 A1 1: 500  
**DIMENSION UNIT**  
 METRES



**PROJECT NO.** 60335576  
**CONTRACT NO.** ND/2019/04

**SHEET TITLE**  
 SETTING OUT PLAN

**SHEET NUMBER**  
 60335576/CSA/C00/1105

Plot File by: william.shou 2019/11/22  
 PATH: P:\projects\60335576\drawing\contract\511000\CSA\_C00\_1105.dgn

This drawing has been prepared for the use of AECOM only. It is not to be used, modified, reproduced or relied upon by third parties, without the prior written consent of AECOM. All measurements must be obtained from the hard document. Do not scale this document.



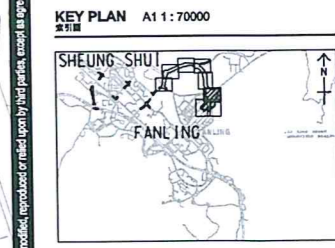
**ISSUE/REVISION**

NO.	DATE	DESCRIPTION	CHK.
C	JAN-20	TENDER ADDENDUM NO.3	HTYK
B	JAN-20	TENDER ADDENDUM NO.2	HTYK
A	DEC-19	TENDER ADDENDUM NO.1	HTYK
-	NOV-19	TENDER DRAWING	HTYK
VR	DATE	DESCRIPTION	CHK.
VR	日期	內容摘要	審核

**SCALE**      **DIMENSION UNIT**

比例      尺寸單位

A1: 500      METRES



**PROJECT NO.**      **CONTRACT NO.**

項目編號      合約編號

60335576      ND/2019/04

**SHEET TITLE**

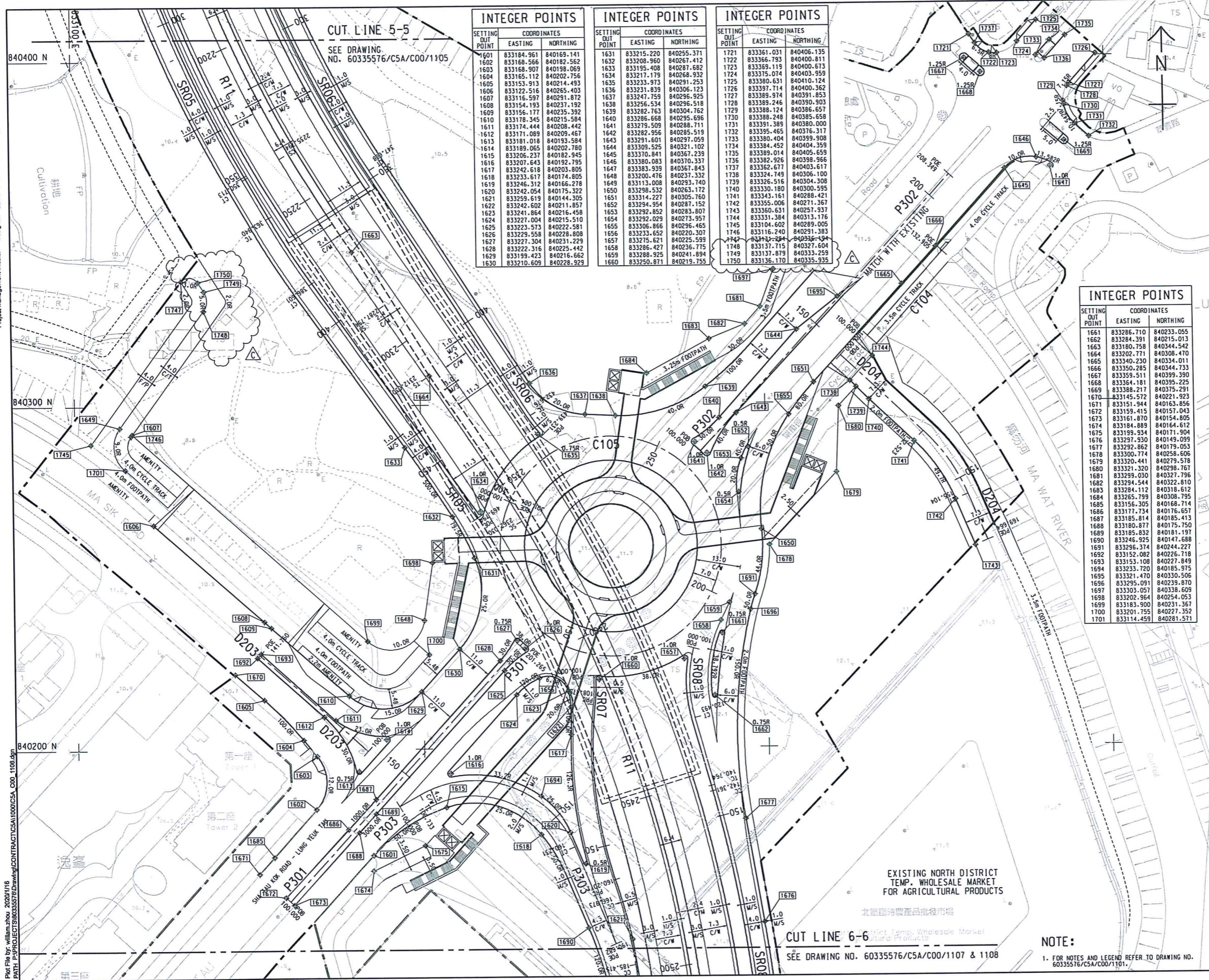
圖紙名稱

SETTING OUT PLAN

**SHEET NUMBER**

圖紙編號

60335576/C5A/C00/1106C



**INTEGER POINTS**

SETTING OUT POINT	COORDINATES	
	EASTING	NORTHING
1601	833184.961	840169.141
1602	833168.566	840182.562
1603	833168.907	840198.069
1604	833165.112	840202.756
1605	833153.913	840214.493
1606	833122.516	840265.403
1607	833116.597	840291.872
1608	833154.193	840237.192
1609	833156.177	840235.392
1610	833178.345	840215.584
1611	833174.444	840208.442
1612	833171.089	840209.467
1613	833181.018	840193.584
1614	833189.065	840202.180
1615	833206.237	840182.945
1616	833207.643	840192.795
1617	833242.618	840203.805
1618	833233.617	840174.805
1619	833246.312	840166.278
1620	833242.054	840175.322
1621	833259.619	840144.305
1622	833242.602	840211.857
1623	833241.864	840216.458
1624	833227.004	840215.510
1625	833223.573	840222.581
1626	833229.558	840228.808
1627	833227.304	840231.229
1628	833222.316	840225.442
1629	833199.423	840216.662
1630	833210.609	840228.929

**INTEGER POINTS**

SETTING OUT POINT	COORDINATES	
	EASTING	NORTHING
1631	833215.220	840255.371
1632	833208.960	840267.412
1633	833195.408	840287.682
1634	833217.179	840268.932
1635	833233.973	840291.253
1636	833231.839	840306.123
1637	833247.759	840296.925
1638	833256.534	840296.518
1639	833282.763	840304.762
1640	833286.668	840295.696
1641	833279.509	840288.711
1642	833282.956	840285.519
1643	833291.601	840297.059
1644	833309.525	840321.102
1645	833370.841	840367.239
1646	833380.083	840370.337
1647	833383.939	840367.843
1648	833200.476	840237.332
1649	83313.008	840237.740
1650	833298.532	840263.172
1651	833314.227	840305.760
1652	833294.954	840287.152
1653	833292.852	840283.807
1654	833292.029	840273.957
1655	833306.866	840296.465
1656	833233.652	840220.307
1657	833275.621	840225.599
1658	833286.427	840236.775
1659	833288.925	840241.894
1660	833250.871	840219.755

**INTEGER POINTS**

SETTING OUT POINT	COORDINATES	
	EASTING	NORTHING
1721	833361.031	840406.135
1722	833366.793	840400.811
1723	833369.119	840400.673
1724	833375.074	840403.959
1725	833380.631	840410.124
1726	833387.714	840400.362
1727	833389.974	840391.853
1728	833389.246	840390.903
1729	833388.124	840386.657
1730	833388.248	840385.658
1731	833391.389	840380.000
1732	833395.465	840376.317
1733	833380.404	840399.908
1734	833384.452	840404.359
1735	833389.014	840405.659
1736	833382.926	840398.966
1737	833362.677	840403.617
1738	833374.749	840306.100
1739	833350.516	840304.308
1740	833330.180	840300.595
1741	833343.161	840288.421
1742	833355.006	840271.367
1743	833360.631	840257.937
1744	833331.384	840313.176
1745	833104.602	840289.005
1746	833116.240	840291.383
1747	833143.284	840316.594
1748	833137.715	840327.604
1749	833137.879	840333.259
1750	833136.170	840335.935

**INTEGER POINTS**

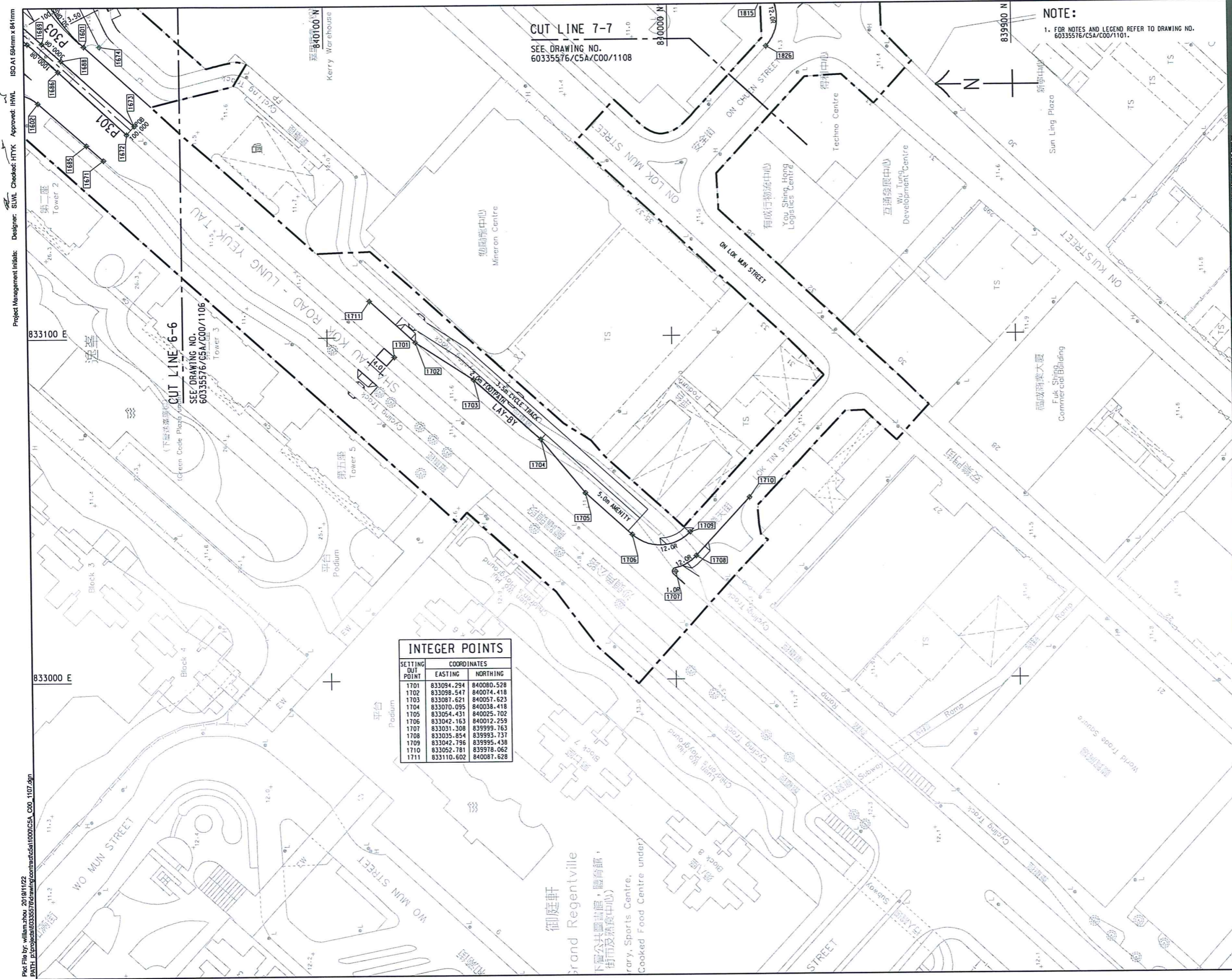
SETTING OUT POINT	COORDINATES	
	EASTING	NORTHING
1661	833286.710	840233.055
1662	833284.391	840215.013
1663	833160.910	840344.542
1664	833202.771	840308.470
1665	833340.230	840334.011
1666	833350.285	840344.733
1667	833359.511	840399.390
1668	833364.181	840395.225
1669	833388.217	840375.291
1670	833145.572	840221.923
1671	833151.944	840163.856
1672	833159.415	840157.043
1673	833161.870	840154.805
1674	833184.889	840164.612
1675	833199.934	840171.904
1676	833297.930	840149.099
1677	833292.862	840179.053
1678	833300.774	840258.606
1679	833320.441	840279.578
1680	833321.320	840164.612
1681	833299.030	840327.796
1682	833294.544	840322.810
1683	833284.112	840318.612
1684	833265.799	840308.795
1685	833156.305	840168.714
1686	833177.734	840176.657
1687	833185.814	840185.413
1688	833180.877	840175.750
1689	833185.832	840181.197
1690	833246.925	840147.688
1691	833296.374	840244.227
1692	833152.082	840226.718
1693	833153.108	840227.849
1694	833233.720	840185.975
1695	833321.470	840330.506
1696	833295.091	840239.870
1697	833303.057	840338.609
1698	833302.954	840254.053
1699	833183.900	840231.367
1700	833201.755	840227.352
1701	833114.459	840281.571

Project Management Initials: Designer: SLMV Checked: HTYK Approved: IHVL  
 ISO A1 594mm x 841mm  
 Plot File by: william.zhou 2020/1/16  
 PATH: P:\PROJECTS\60335576\Drawing\CONTRACT\C5A\1106\C5A\_C00\_1106.dgn  
 This drawing has been prepared for the use of AECOM clients. It may not be used, modified, reproduced or relied upon by third parties, except as agreed by AECOM or its authorized agents. All measurements must be obtained from the latest dimensions.

**CUT LINE 6-6**  
 SEE DRAWING NO. 60335576/C5A/C00/1107 & 1108

**NOTE:**  
 1. FOR NOTES AND LEGEND REFER TO DRAWING NO. 60335576/C5A/C00/1101.





Project Management Initials: Designer: SVML Checked: HTYK Approved: HWL  
 ISO A1 84mm x 84mm  
 Pkg File by: william.zhou 2018/11/22  
 PATH: p:\projects\60335576\drawing\60335576\60335576.dwg

**CUT LINE 7-7**  
 SEE DRAWING NO.  
 60335576/C5A/C00/1108

**CUT LINE 6-6**  
 SEE DRAWING NO.  
 60335576/C5A/C00/1106

**NOTE:**  
 1. FOR NOTES AND LEGEND REFER TO DRAWING NO.  
 60335576/C5A/C00/1101.

SETTING OUT POINT	COORDINATES	
	EASTING	NORTHING
1701	833094.294	840080.528
1702	833098.547	840074.418
1703	833081.621	840051.623
1704	833070.095	840038.418
1705	833054.431	840025.702
1706	833042.163	840012.259
1707	833031.308	839999.763
1708	833035.854	839993.737
1709	833042.796	839995.438
1710	833052.781	839978.062
1711	833110.602	840087.628

**AECOM**

**PROJECT**  
 DEVELOPMENT OF KWU TUNG NORTH AND FANLING NORTH NEW DEVELOPMENT AREAS, PHASE 1

**CONTRACT TITLE:**  
 FANLING NORTH NEW DEVELOPMENT AREA, PHASE 1: FANLING BYPASS EASTERN SECTION (SHEK WU SAN TSUEN NORTH TO LUNG YEUK TAU)

**CLIENT**  
 土木工程拓展署  
**CEDD**  
 Civil Engineering and Development Department

**CONSULTANT**  
 工程顧問公司  
**AECOM Asia Company Ltd.**  
 www.aecom.com

**SUB-CONSULTANTS**  
 分判工程師有限公司

**ISSUE/REVISION**

NO.	DATE	DESCRIPTION	CHK.
-	NOV-19	TENDER DRAWING	HTYK

**STATUS**  
 圖樣

**SCALE**  
 比例: A1 1:500  
**DIMENSION UNIT**  
 尺寸單位: METRES

**KEY PLAN** A1 1:70000

**PROJECT NO.** 60335576  
**CONTRACT NO.** ND/2019/04

**SHEET TITLE**  
 SETTING OUT PLAN

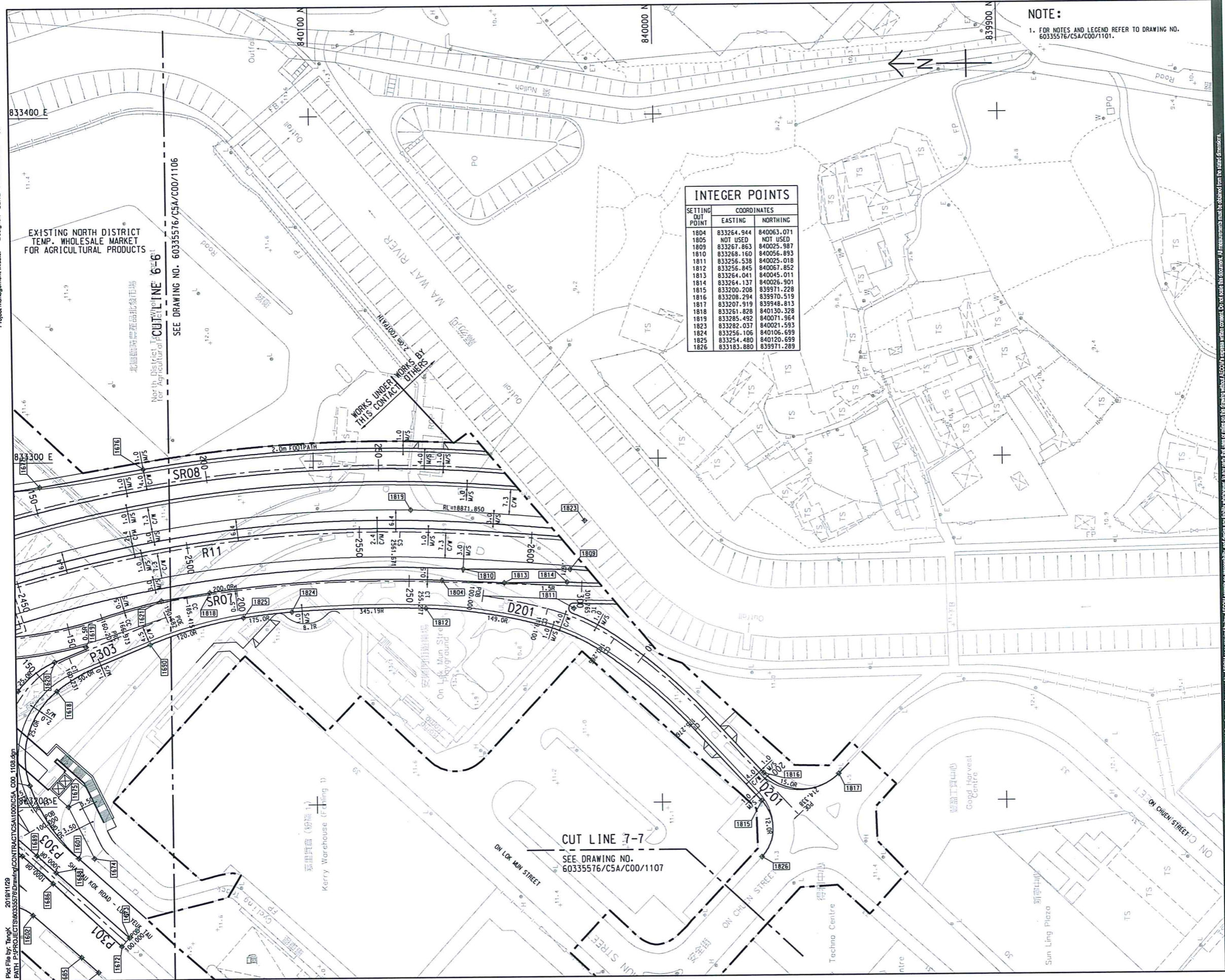
**SHEET NUMBER**  
 圖紙號碼: 60335576/C5A/C00/1107

SHEET 7 OF 14

This drawing has been prepared for the use of AECOM's client. It may not be used, modified, reproduced or relied upon by third parties, except as approved by AECOM in writing. AECOM accepts no responsibility, and denies any liability whatsoever, to any party for loss or damage of any kind arising from the use of this drawing without AECOM's express written consent. Do not scale this document. All measurements must be obtained from the latest drawings.



Project Management Initials: Designer: SWML Checked: HTYK Approved: IHWL  
 ISO A1 594mm x 841mm



**NOTE:**  
 1. FOR NOTES AND LEGEND REFER TO DRAWING NO. 60335576/C5A/C00/1107.

SETTLING OUT POINT	COORDINATES	
	EASTING	NORTHING
1804	833264.944	840063.071
1805	NOT USED	NOT USED
1809	833267.863	840025.987
1810	833268.160	840056.893
1811	833256.538	840025.018
1812	833256.845	840067.852
1813	833264.041	840045.011
1814	833264.137	840026.901
1815	833200.208	839971.228
1816	833208.294	839970.519
1817	833207.919	839948.813
1818	833261.828	840130.328
1819	833285.492	840071.964
1823	833282.037	840021.593
1824	833256.106	840106.699
1825	833254.480	840120.699
1826	833183.880	839971.289

**AECOM**  
 PROJECT  
**DEVELOPMENT OF KWU TUNG NORTH AND FANLING NORTH NEW DEVELOPMENT AREAS, PHASE 1**

CONTRACT TITLE:  
**FANLING NORTH NEW DEVELOPMENT AREA, PHASE 1: FANLING BYPASS EASTERN SECTION (SHEK WU SAN TSUEN NORTH TO LUNG YEUK TAU)**

CLIENT  
**CEDD** 土木工程拓展署  
 Civil Engineering and Development Department

CONSULTANT  
**AECOM**  
 AECOM Asia Company Ltd.  
 www.aecom.com

SUB-CONSULTANTS  
 另外工程顧問公司

**ISSUE/REVISION**

NO.	DATE	DESCRIPTION	CHK.
1	NOV-19	TENDER DRAWING	HTYK

**SCALE**  
 比例  
 A1 1:500  
**DIMENSION UNIT**  
 尺寸單位  
 METRES

**KEY PLAN** A1 1:70000



**PROJECT NO.**  
 項目編號  
 60335576

**CONTRACT NO.**  
 合約編號  
 ND/2019/04

**SHEET TITLE**  
 圖紙名稱  
 SETTING OUT PLAN

**SHEET NUMBER**  
 圖紙號碼  
 60335576/C5A/C00/1108

SHEET 8 OF 14

2018/11/29  
 Pkg File by: TungK  
 PATH: P:\PROJECTS\60335576\Drawings\CONTRACT\C5A\C00\_1108.dgn

This drawing has been prepared for the use of AECOM client. It may not be used, modified, reproduced or relied upon by third parties, except as agreed by AECOM in writing. AECOM accepts no responsibility, and denies any liability whatsoever, for any party that uses or relies on this drawing without AECOM's express written consent. Do not scale this document. All measurements must be obtained from the latest dimension.



**PROJECT**  
**DEVELOPMENT OF KWU TUNG NORTH AND FANLING NORTH NEW DEVELOPMENT AREAS, PHASE 1**

**CONTRACT TITLE:**  
 FANLING NORTH NEW DEVELOPMENT AREA, PHASE 1: FANLING BYPASS EASTERN SECTION (SHEK WU SAN TSUEN NORTH TO LUNG YEUK TAU)

**CLIENT**  
 土木工程拓展署  
 Civil Engineering and Development Department

**CONSULTANT**  
 AECOM Asia Company Ltd.  
 www.aecom.com

**SUB-CONSULTANTS**

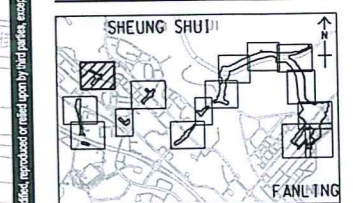
**ISSUE/REVISION**

NO.	DATE	DESCRIPTION	CHK.
1	NOV-19	TENDER DRAWING	HTYK

**STATUS**

**SCALE**  
 A1 1: 500  
**DIMENSION UNIT**  
 METRES

**KEY PLAN** A1 1: 35000



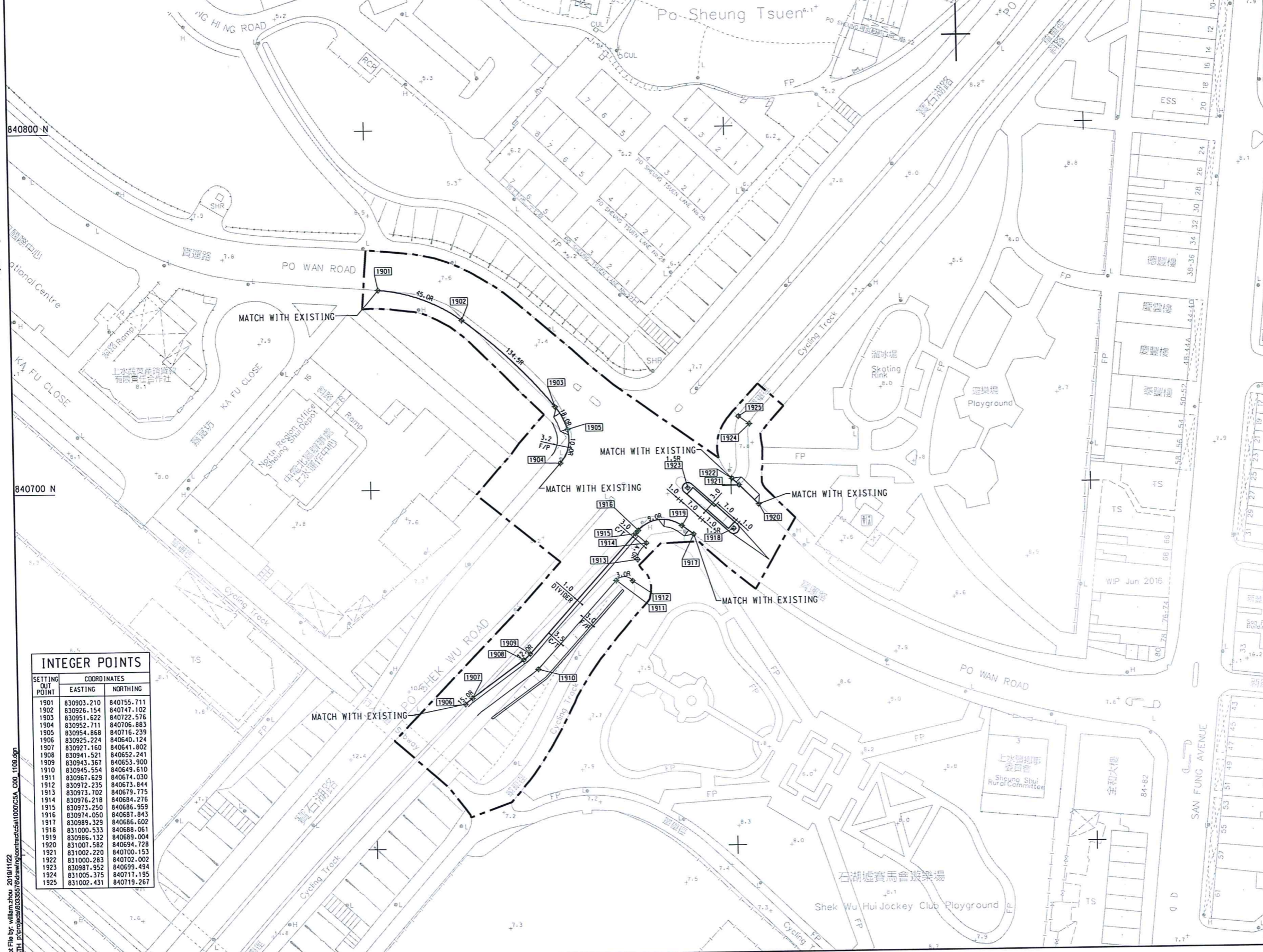
**PROJECT NO.**  
 60335576  
**CONTRACT NO.**  
 ND/2019/04

**SHEET TITLE**  
 SETTING OUT PLAN

**SHEET NUMBER**  
 60335576/C5A/C00/1109

SHEET 9 OF 14

**NOTE:**  
 1. FOR NOTES AND LEGEND REFER TO DRAWING NO. 60335576/C5A/C00/1101.



**INTEGER POINTS**

SETTING OUT POINT	COORDINATES	
	EASTING	NORTHING
1901	830903.210	840755.711
1902	830926.154	840747.102
1903	830951.622	840722.576
1904	830952.711	840706.883
1905	830954.868	840716.239
1906	830925.224	840640.124
1907	830927.160	840641.802
1908	830941.521	840652.241
1909	830943.367	840653.900
1910	830945.554	840649.610
1911	830967.629	840674.030
1912	830972.235	840673.844
1913	830973.702	840679.775
1914	830976.218	840684.276
1915	830973.250	840686.959
1916	830974.050	840687.843
1917	830989.329	840686.602
1918	831000.533	840688.061
1919	830986.132	840689.004
1920	831007.582	840694.728
1921	831002.220	840700.153
1922	831000.283	840702.002
1923	830987.952	840699.494
1924	831005.375	840711.195
1925	831002.431	840719.267

Project Management Initials: Designer: SLWL Checked: HTYK Approved: IHWL  
 ISO A1 504mm x 647mm  
 Plot File by: william.shau, 2019/11/22  
 PLOT FILE: 60335576/C5A/C00/1109.dgn

This drawing has been prepared for the use of AECOM clients. It may not be used, modified, reproduced or relied upon by third parties, except as agreed by AECOM in writing. AECOM accepts no responsibility and denies any liability whatsoever for any party that uses or relies on this drawing without AECOM's express written consent. All measurements must be obtained from the master documents.



**DEVELOPMENT OF KWU TUNG NORTH AND FANLING NORTH NEW DEVELOPMENT AREAS, PHASE 1**

CONTRACT TITLE:

FANLING NORTH NEW DEVELOPMENT AREA, PHASE 1: FANLING BYPASS EASTERN SECTION (SHEK WU SAN TSUEN NORTH TO LUNG YEUK TAU)

CLIENT

土木工程拓展署  
Civil Engineering and Development Department

CONSULTANT

AECOM Asia Company Ltd.  
www.aecom.com

SUB-CONSULTANTS

分層工程師有限公司

ISSUE/REVISION

NO.	DATE	DESCRIPTION	CHK.
-	NOV-19	TENDER DRAWING	HTYK

STATUS

現狀

SCALE

A1: 500

DIMENSION UNIT

METRES

KEY PLAN

A1: 35000



PROJECT NO.

60335576

CONTRACT NO.

ND/2019/04

SHEET TITLE

SETTING OUT PLAN

SHEET NUMBER

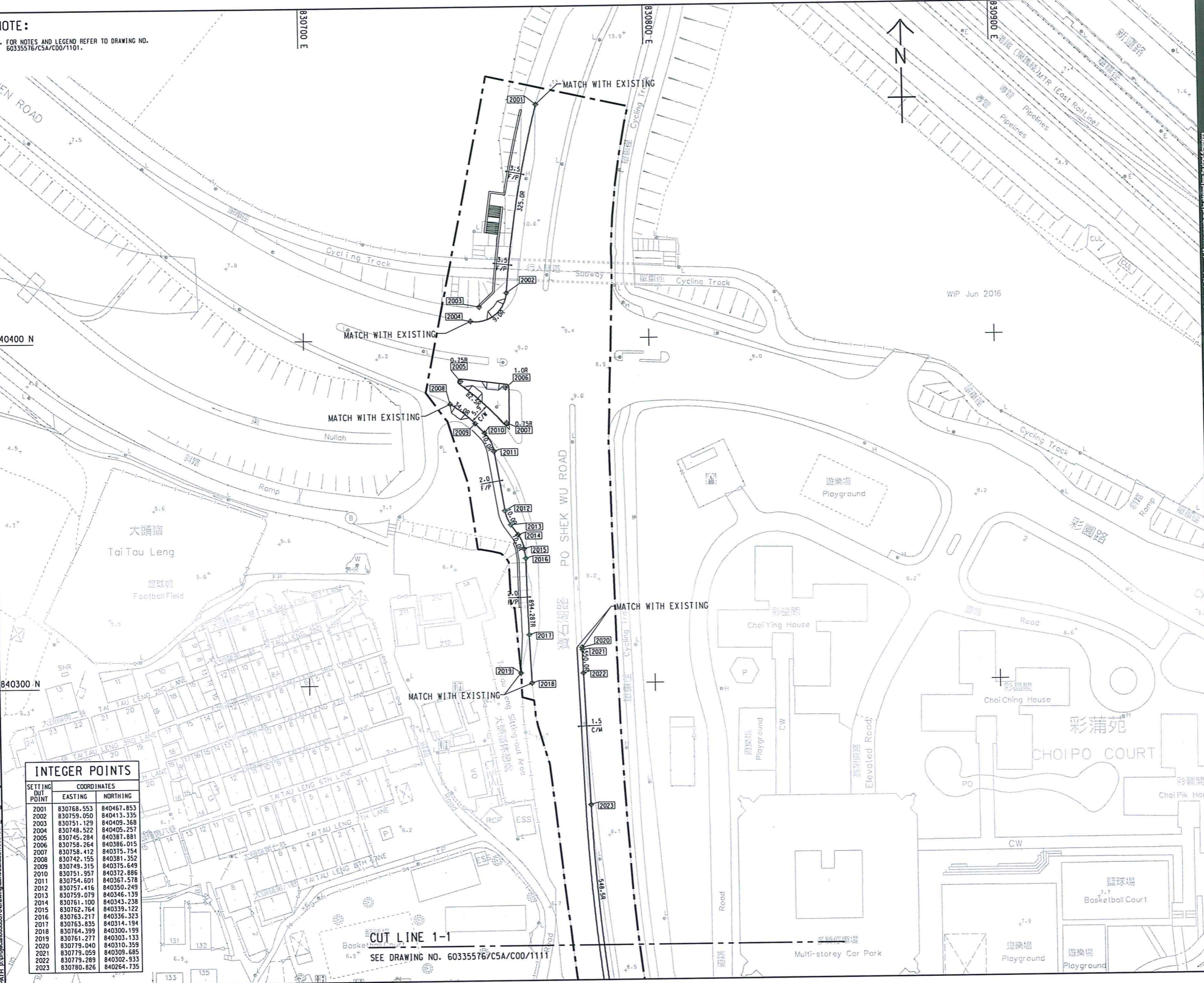
60335576/C5A/C00/1110

SHEET 10 OF 14

NOTE:

1. FOR NOTES AND LEGEND REFER TO DRAWING NO. 60335576/C5A/C00/1101.

Project Management Initials: Designer: SLWL Checked: HTYK Approved: HWL  
 ISO A1 504mm x 647mm  
 File By: william.zhou\_20191122  
 PLOT: p:\proj\60335576\60335576\mwp\contract\c5a\_c00\_1110.dgn



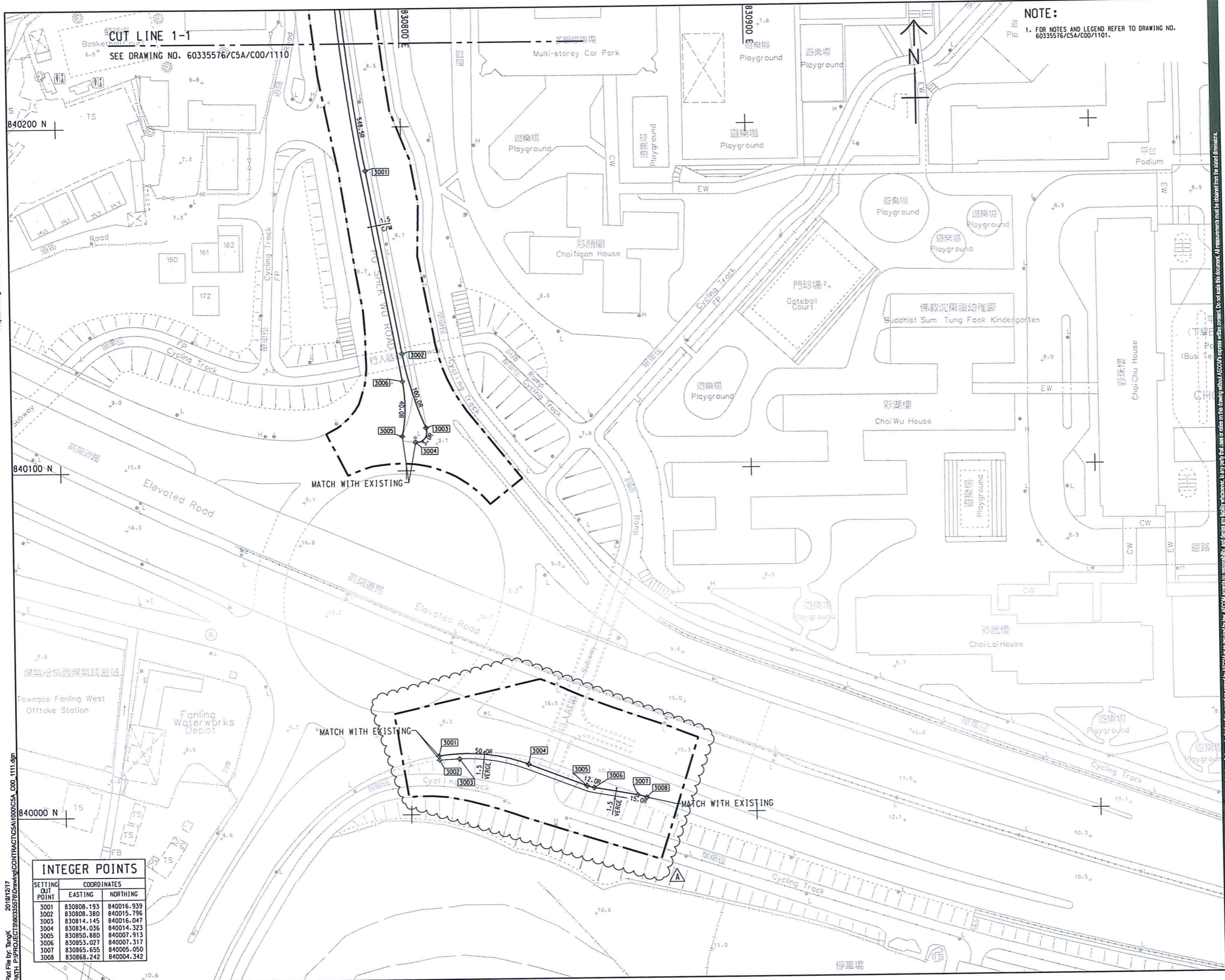
**INTEGER POINTS**

SETTING OUT POINT	COORDINATES	
	EASTING	NORTHING
2001	830768.553	840467.853
2002	830759.050	840413.335
2003	830751.129	840409.368
2004	830748.522	840405.257
2005	830745.284	840387.881
2006	830758.264	840386.015
2007	830758.412	840375.754
2008	830742.155	840381.352
2009	830749.315	840375.649
2010	830751.957	840372.886
2011	830754.601	840367.578
2012	830757.416	840350.249
2013	830759.079	840346.139
2014	830761.100	840343.238
2015	830762.764	840339.122
2016	830763.217	840336.323
2017	830763.835	840334.194
2018	830764.399	840330.199
2019	830761.277	840303.133
2020	830779.040	840310.359
2021	830779.059	840309.685
2022	830779.289	840302.933
2023	830780.826	840264.735

SEE DRAWING NO. 60335576/C5A/C00/1111



Project Management Initials: Designer: SLWL Checked: HTYK Approved: IHWL  
 ISO A1 594mm x 841mm  
 Pict File By: TungK 2018/12/17  
 PATH: P:\PROJECTS\60335576\Drawing\CONTRACT\CSA\1000\CSA\_C00\_1111.dgn



**NOTE:**  
 1. FOR NOTES AND LEGEND REFER TO DRAWING NO. 60335576/CSA/C00/1101.

**AECOM**

**PROJECT**  
 DEVELOPMENT OF KWU TUNG NORTH AND FANLING NORTH NEW DEVELOPMENT AREAS, PHASE 1

**CONTRACT TITLE:**  
 FANLING NORTH NEW DEVELOPMENT AREA, PHASE 1: FANLING BYPASS EASTERN SECTION (SHEK WU SAN TSUEN NORTH TO LUNG YUEK TAU)

**CLIENT**  
 土木工程拓展署  
 CEDD Civil Engineering and Development Department

**CONSULTANT**  
 AECOM Asia Company Ltd.  
 www.aecom.com

**SUB-CONSULTANTS**  
 少邦工程顧問有限公司

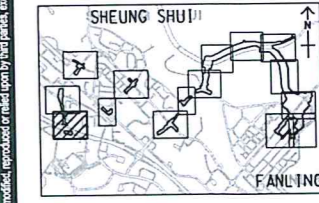
**ISSUE/REVISION**

NO.	DATE	DESCRIPTION	CHK.
A	DEC-19	TENDER ADDENDUM NO.1	HTYK
-	NOV-19	TENDER DRAWING	HTYK

**STATUS**  
 擬定

**SCALE**  
 比例 1:1:500 METRES

**KEY PLAN** A1 1:35000



**PROJECT NO.** 60335576  
**CONTRACT NO.** ND/2019/04

**SHEET TITLE**  
 SETTING OUT PLAN

**SHEET NUMBER**  
 60335576/CSA/C00/1111A

**INTEGER POINTS**

SETTING OUT POINT	COORDINATES	
	EASTING	NORTHING
3001	830808.193	840016.939
3002	830808.380	840015.796
3003	830814.145	840016.047
3004	830834.036	840014.323
3005	830850.880	840007.913
3006	830853.021	840007.317
3007	830865.655	840005.050
3008	830868.242	840004.342

This drawing has been prepared for the use of AECOM, its client, or its contractor. It is not to be used for any other purpose without the written consent of AECOM. All measurements must be obtained from the master dimension.



Project Management Initials: Designer: SWL Checked: HTYK Approved: IHWL  
 ISO A1 594mm x 841mm  
 Plot File by: william.shou\_2019/11/22  
 PATH: E:\projects\60335576\drawing\contract\setout\000\CSA\_C00\_1112.dgn

**NOTE:**  
 1. FOR NOTES AND LEGEND REFER TO DRAWING NO. 60335576/CSA/C00/1101.

**AECOM**

**PROJECT**  
 DEVELOPMENT OF KWU TUNG NORTH AND FANLING NORTH NEW DEVELOPMENT AREAS, PHASE 1

**CONTRACT TITLE:**  
 FANLING NORTH NEW DEVELOPMENT AREA, PHASE 1: FANLING BYPASS EASTERN SECTION (SHEK WU SAN TSUEN NORTH TO LUNG YEUK TAU)

**CLIENT**  
 土木工程拓展署  
**CEDD** Civil Engineering and Development Department

**CONSULTANT**  
 AECOM Asia Company Ltd.  
 www.aecom.com

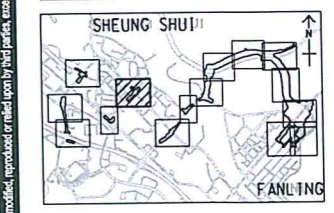
**SUB-CONSULTANTS**  
 香港工程顧問公司

**ISSUE/REVISION**

NO.	DATE	DESCRIPTION	CHK.
-	NOV-19	TENDER DRAWING	HTYK

**SCALE**  
 A1 1: 500  
**DIMENSION UNIT**  
 METRES

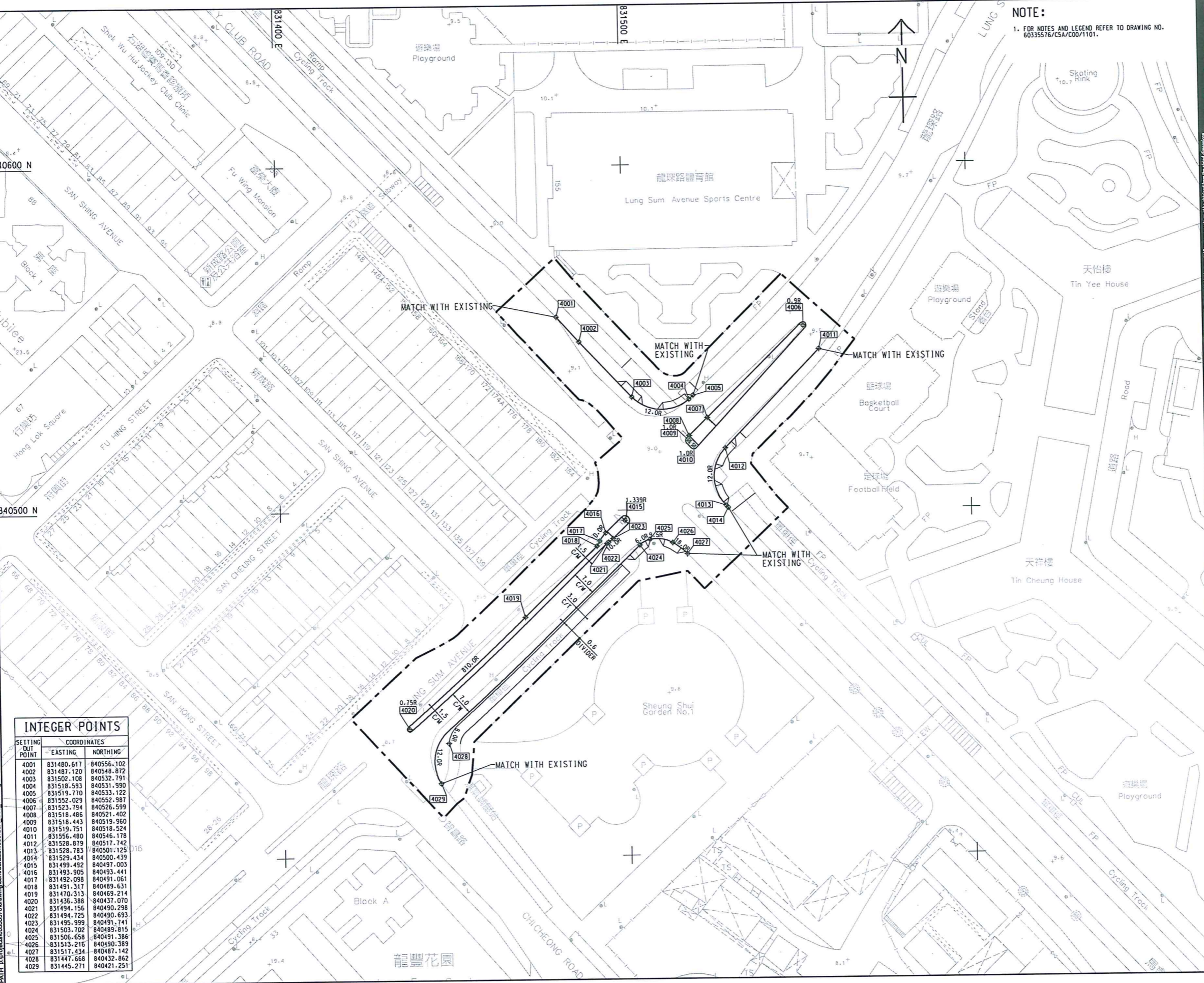
**KEY PLAN** A1 1: 35000



**PROJECT NO.**  
 60335576  
**CONTRACT NO.**  
 ND/2019/04

**SHEET TITLE**  
 SETTING OUT PLAN

**SHEET NUMBER**  
 60335576/CSA/C00/1112



**INTEGER POINTS**

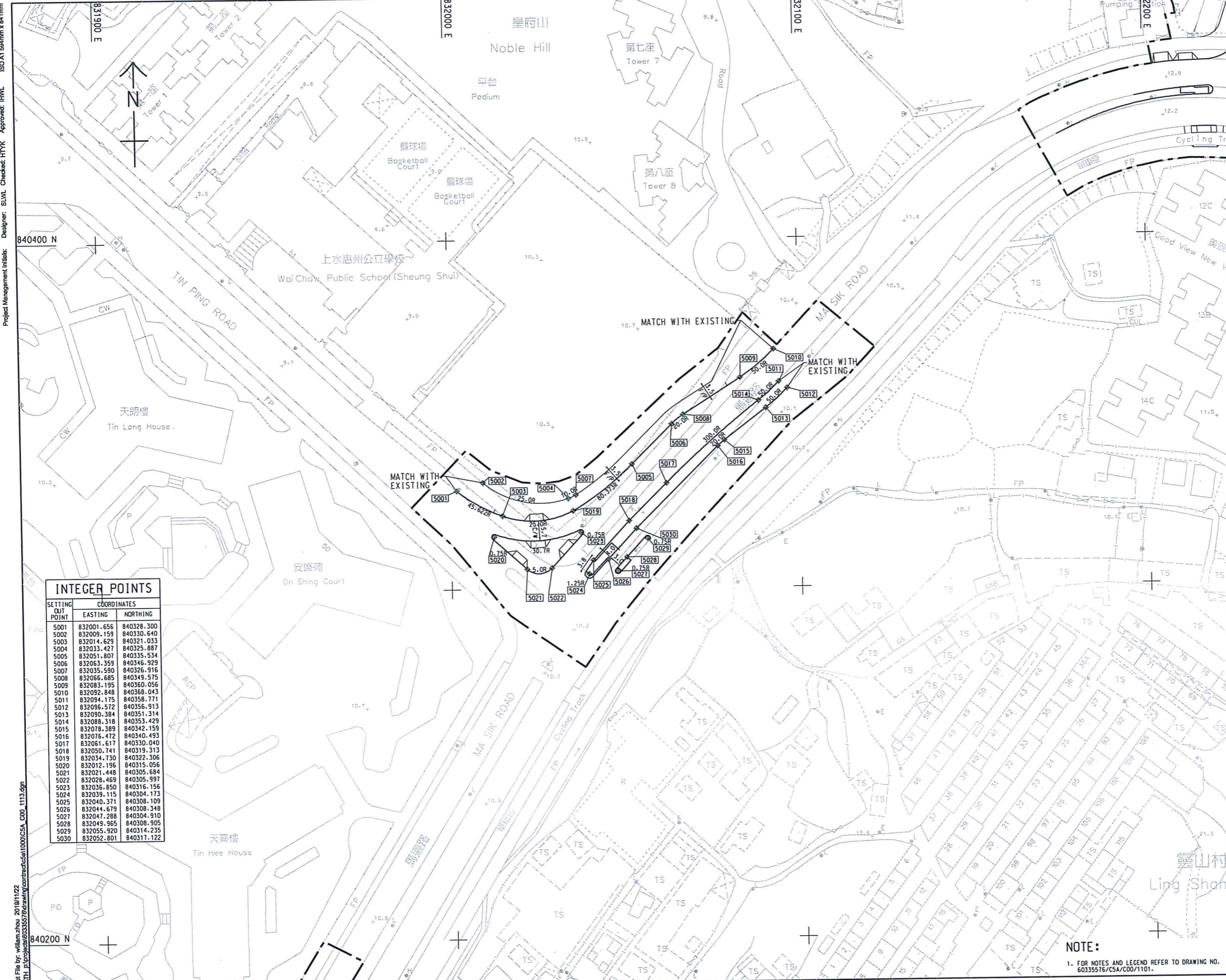
SETTING OUT POINT	COORDINATES	
	EASTING	NORTHING
4001	831480.617	840556.102
4002	831487.120	840548.872
4003	831502.108	840532.791
4004	831518.593	840531.990
4005	831519.770	840533.122
4006	831552.029	840552.987
4007	831523.794	840526.599
4008	831518.485	840521.402
4009	831518.443	840519.960
4010	831519.751	840518.524
4011	831556.480	840546.178
4012	831528.879	840517.742
4013	831528.783	840501.125
4014	831529.434	840500.439
4015	831499.492	840497.003
4016	831493.905	840493.441
4017	831492.038	840491.061
4018	831491.317	840489.631
4019	831470.313	840469.214
4020	831436.388	840437.070
4021	831494.156	840490.298
4022	831494.725	840490.693
4023	831495.999	840491.741
4024	831503.702	840489.815
4025	831506.658	840491.386
4026	831513.215	840490.389
4027	831517.434	840487.142
4028	831447.668	840432.862
4029	831445.271	840421.251

This drawing has been prepared for the use of AECOM client. It may only be used, modified, reproduced or relied upon by third parties, without the prior written consent of AECOM. All measurements must be obtained from the latest dimensions.



NO.	DATE	DESCRIPTION	CHK.
-	NOV-19	TENDER DRAWING	HTYK
1/R			
2/R			
3/R			
4/R			
5/R			

--	--	--



SETTING OUT POINT	COORDINATES	
	EASTING	NORTHING
5001	832001.656	840328.300
5002	832009.159	840330.640
5003	832014.629	840321.033
5004	832033.421	840325.887
5005	832051.807	840335.534
5006	832063.359	840346.929
5007	832035.590	840326.916
5008	832066.685	840349.575
5009	832083.195	840360.056
5010	832092.848	840368.043
5011	832094.175	840358.771
5012	832096.572	840356.913
5013	832090.384	840351.314
5014	832088.318	840353.429
5015	832078.389	840342.159
5016	832076.472	840340.493
5017	832061.617	840330.040
5018	832050.741	840319.313
5019	832034.730	840322.306
5020	832012.196	840315.056
5021	832021.448	840305.684
5022	832028.459	840305.997
5023	832036.850	840316.156
5024	832039.115	840304.173
5025	832040.371	840308.109
5026	832044.679	840308.348
5027	832047.288	840304.910
5028	832049.965	840308.905
5029	832055.920	840314.235
5030	832052.801	840317.122

Project Management Initials: Designer: SLWL Checked: HTYK Approved: IHWL  
 ISO A1 594mm x 841mm  
 Plot File by: william.shui, 2019/11/22  
 PLOT: P:\300000\60335576\Drawings\Contract\C5A\_C00\_1113.dgn

This drawing has been prepared for the use of AECOM's client. It may not be used, modified, reproduced or relied upon by third parties, except as agreed by AECOM or as required by law. AECOM accepts no responsibility, and denies any liability whatsoever, to any party that uses or relies on this drawing without AECOM's express written consent. Do not scale this document. All measurements must be obtained from the signed dimensions.

**NOTE:**  
 1. FOR NOTES AND LEGEND REFER TO DRAWING NO. 60335576/C5A/C00/1101.



ISO A1 64mm x 84mm  
 Designer: SLWL  
 Checked: HTYK  
 Approved: IHWL  
 Project Management Initials:

SETTING OUT POINT	COORDINATES	
	EASTING	NORTHING
6001	831957.906	840183.711
6002	831933.250	840152.835
6003	831906.096	840117.211
6004	831892.443	840116.438
6005	831861.616	840101.349
6006	831852.576	840092.220
6007	831853.423	840073.139
6008	831846.182	840067.205
6009	831819.293	840046.705
6010	831801.304	840025.338
6011	831798.816	840023.214
6012	831768.430	839990.302
6013	831819.007	840024.146
6014	831854.846	840050.510
6015	831877.672	840067.478
6016	831877.214	840070.759
6017	831880.709	840069.728
6018	831880.407	840073.330
6019	831885.248	840075.285
6020	831869.002	840082.298
6021	831818.611	840090.689
6022	831895.059	840118.927
6023	831900.870	840117.508
6024	831902.858	840117.912

NOTE:  
 1. FOR NOTES AND LEGEND REFER TO DRAWING NO. 60335576/CSA/C00/1101.

**AECOM**

PROJECT  
**DEVELOPMENT OF KWU TUNG NORTH AND FANLING NORTH NEW DEVELOPMENT AREAS, PHASE 1**

CONTRACT TITLE:  
**FANLING NORTH NEW DEVELOPMENT AREA, PHASE 1: FANLING BYPASS EASTERN SECTION (SHEK WU SAN TSUEN NORTH TO LUNG YUEK TAU)**

CLIENT  
**CEDD** 土木工程拓展署  
 Civil Engineering and Development Department

CONSULTANT  
**AECOM** Asia Company Ltd.  
 www.aecom.com

SUB-CONSULTANTS  
 香港工程顧問公司

ISSUE/REVISION

NO.	DATE	DESCRIPTION	CHK.
A	DEC-19	TENDER ADDENDUM NO.1	HTYK
-	NOV-19	TENDER DRAWING	HTYK

STATUS

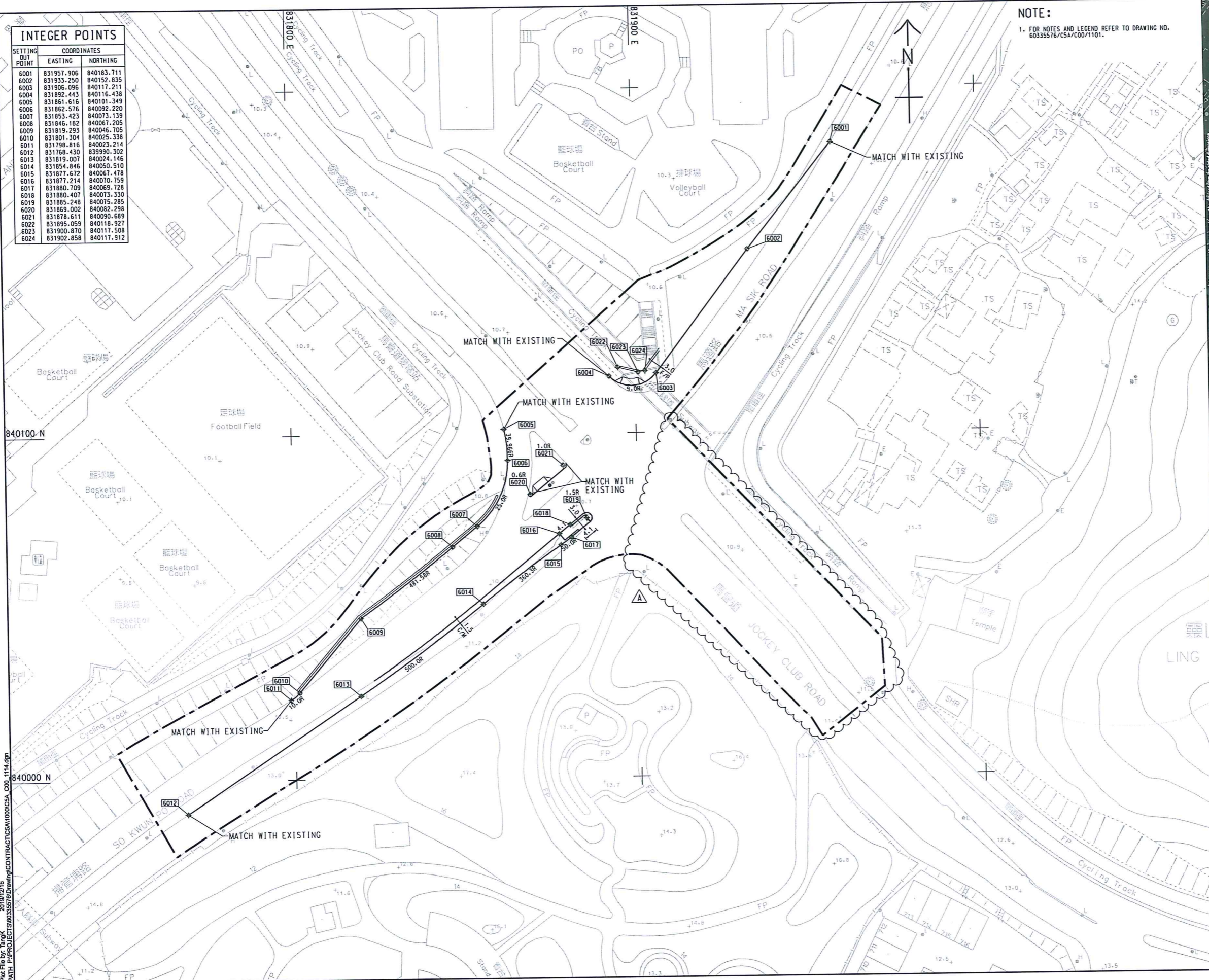
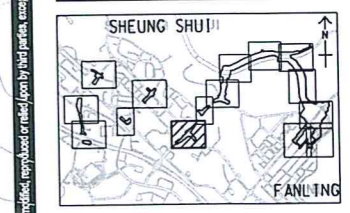
SCALE: A1 1:500  
 DIMENSION UNIT: METRES

KEY PLAN: A1 1:35000

PROJECT NO. 60335576  
 CONTRACT NO. ND/2019/04

SHEET TITLE  
 SETTING OUT PLAN

SHEET NUMBER  
 60335576/CSA/C00/1114A



Plot File by: HTYK  
 2019/12/16  
 PATH: P:\PROJECTS\60335576\BUD\main\CONTRACT\CSA\1000\CSA\_C00\_1114.dgn

This drawing has been prepared by the staff of AECOM, and is the property of AECOM. It is not to be used, copied, reproduced, or modified in any way without the written consent of AECOM. All measurements shall be obtained from the latest of the drawings.

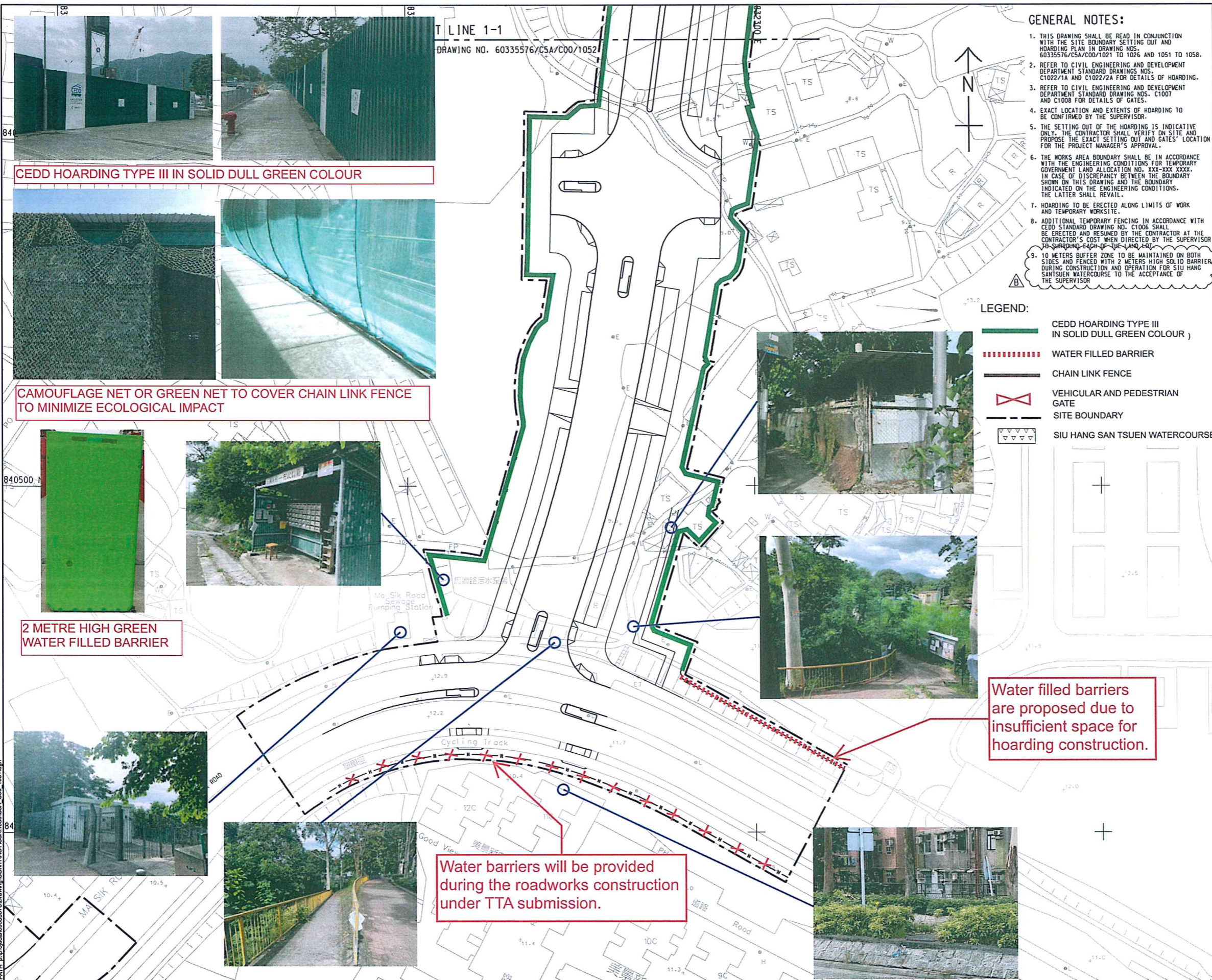


# The Locations of Key Environmental Mitigation Measures



ISO A1 684mm x 841mm  
 Checked: RPCM Approved: IHWL  
 Designer: JLT  
 Project Management Initials:

Plot File by: ZENGLY2 2020/1/11  
 PATH: p:\projects\60335576\Drawing\CONTRACT\CSA\1000\CSA\_C00\_1051.dgn



- GENERAL NOTES:**
1. THIS DRAWING SHALL BE READ IN CONJUNCTION WITH THE SITE BOUNDARY SETTING OUT AND HOARDING PLAN IN DRAWING NOS. 60335576/CSA/C00/1021 TO 1026 AND 1051 TO 1058.
  2. REFER TO CIVIL ENGINEERING AND DEVELOPMENT DEPARTMENT STANDARD DRAWINGS NOS. C1022/1A AND C1022/2A FOR DETAILS OF HOARDING.
  3. REFER TO CIVIL ENGINEERING AND DEVELOPMENT DEPARTMENT STANDARD DRAWING NOS. C1007 AND C1008 FOR DETAILS OF GATES.
  4. EXACT LOCATION AND EXTENTS OF HOARDING TO BE CONFIRMED BY THE SUPERVISOR.
  5. THE SETTING OUT OF THE HOARDING IS INDICATIVE ONLY. THE CONTRACTOR SHALL VERIFY ON SITE AND PROPOSE THE EXACT SETTING OUT AND GATES' LOCATION FOR THE PROJECT MANAGER'S APPROVAL.
  6. THE WORKS AREA BOUNDARY SHALL BE IN ACCORDANCE WITH THE ENGINEERING CONDITIONS FOR TEMPORARY GOVERNMENT LAND ALLOCATION NO. XXX-XXX XXXX. IN CASE OF DISCREPANCY BETWEEN THE BOUNDARY SHOWN ON THIS DRAWING AND THE BOUNDARY INDICATED ON THE ENGINEERING CONDITIONS, THE LATTER SHALL PREVAIL.
  7. HOARDING TO BE ERECTED ALONG LIMITS OF WORK AND TEMPORARY WORKSITE.
  8. ADDITIONAL TEMPORARY FENCING IN ACCORDANCE WITH CEDD STANDARD DRAWING NO. C1006 SHALL BE ERECTED AND RESUMED BY THE CONTRACTOR AT THE CONTRACTOR'S COST WHEN DIRECTED BY THE SUPERVISOR TO SURROUND EACH OF THE LANDS.
  9. 10 METERS BUFFER ZONE TO BE MAINTAINED ON BOTH SIDES AND FENCED WITH 2 METERS HIGH SOLID BARRIER DURING CONSTRUCTION AND OPERATION FOR SIU HANG SAN TSUEN WATERCOURSE TO THE ACCEPTANCE OF THE SUPERVISOR.

- LEGEND:**
- CEDD HOARDING TYPE III IN SOLID DULL GREEN COLOUR
  - WATER FILLED BARRIER
  - CHAIN LINK FENCE
  - VEHICULAR AND PEDESTRIAN GATE
  - SITE BOUNDARY
  - SIU HANG SAN TSUEN WATERCOURSE

**AECOM**  
**PROJECT**  
 DEVELOPMENT OF KWU TUNG NORTH AND FANLING NORTH NEW DEVELOPMENT AREAS, PHASE 1  
**CONTRACT TITLE:**  
 FANLING NORTH NEW DEVELOPMENT AREA, PHASE 1: FANLING BYPASS EASTERN SECTION (SHEK WU SAN TSUEN NORTH TO LUNG YEUK TAU)  
**CLIENT**  
 土木工程拓展署  
 Civil Engineering and Development Department

**CONSULTANT**  
 工程顧問公司  
 AECOM Asia Company Ltd.  
 www.aecom.com

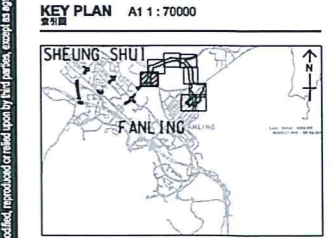
**SUB-CONSULTANTS**  
 工程顧問公司

**ISSUE/REVISION**

NO.	DATE	DESCRIPTION	CHK.
B	JAN-20	TENDER ADDENDUM NO. 2	RPCM
A	DEC-19	TENDER ADDENDUM NO. 1	RPCM
-	NOV-19	TENDER DRAWING	RPCM

**STATUS**  
 預備

**SCALE**  
 比例  
 A1 1:500  
**DIMENSION UNIT**  
 尺寸單位  
 METRES




**PROJECT NO.**  
 項目編號  
 60335576  
**CONTRACT NO.**  
 合約編號  
 ND/2019/04

**SHEET TITLE**  
 圖紙名稱  
 HOARDING PLAN

**SHEET NUMBER**  
 圖紙編號  
 60335576/CSA/C00/1051B

This drawing has been prepared for the use of AECOM's client. It may not be used, modified, reproduced or made public by third parties, except as agreed by AECOM or as required by law. AECOM accepts no responsibility and denies any liability whatsoever, to any party that uses or relies on this drawing without AECOM's express written consent. Do not scale this document. All measurements must be obtained from the as-built dimensions.

CEDD HOARDING TYPE III IN SOLID DULL GREEN COLOUR



CAMOUFLAGE NET OR GREEN NET TO COVER CHAIN LINK FENCE TO MINIMIZE ECOLOGICAL IMPACT



2 METRE HIGH GREEN WATER FILLED BARRIER



Water filled barriers are proposed due to insufficient space for hoarding construction.



Water barriers will be provided during the roadworks construction under TTA submission.



**ISSUE/REVISION**

NO.	DATE	DESCRIPTION	CHK.
A	DEC-19	TENDER ADDENDUM NO. 1	RPCM
-	NOV-19	TENDER DRAWING	RPCM

**STATUS**

--

**SCALE**

比例	大文字量度
A1 1:500	METRES

**KEY PLAN** A1 1:70000



<b>PROJECT NO.</b> 60335576	<b>CONTRACT NO.</b> ND/2019/04
--------------------------------	-----------------------------------

**SHEET TITLE**  
 HOARDING PLAN

<b>SHEET NUMBER</b> 60335576/C5A/C00/1052A	SHEET 2 OF 8
---	--------------

**NOTES:**  
 1. FOR NOTES AND LEGEND REFER TO DRAWING NO. 60335576/C5A/C00/1051.  
 2. THIS DRAWING TO BE READ IN CONJUNCTION WITH DRAWING NOS. 60335576/C5A/C00/1051 TO 1058.

**Reasons for not providing additional barriers along the riverbank:**  
 a) No barriers are provided in the Hoarding Plan of contract drawings  
 b) Water level will be around 1m or above and it is hard for people to get into the side area  
 c) There is no need for villagers to go through the site area. Temporary access will be provided by water barriers for villagers.  
 d) Erection of additional barriers will destroy the DSD maintenance access and will influence the slope stability



**LEGEND:**

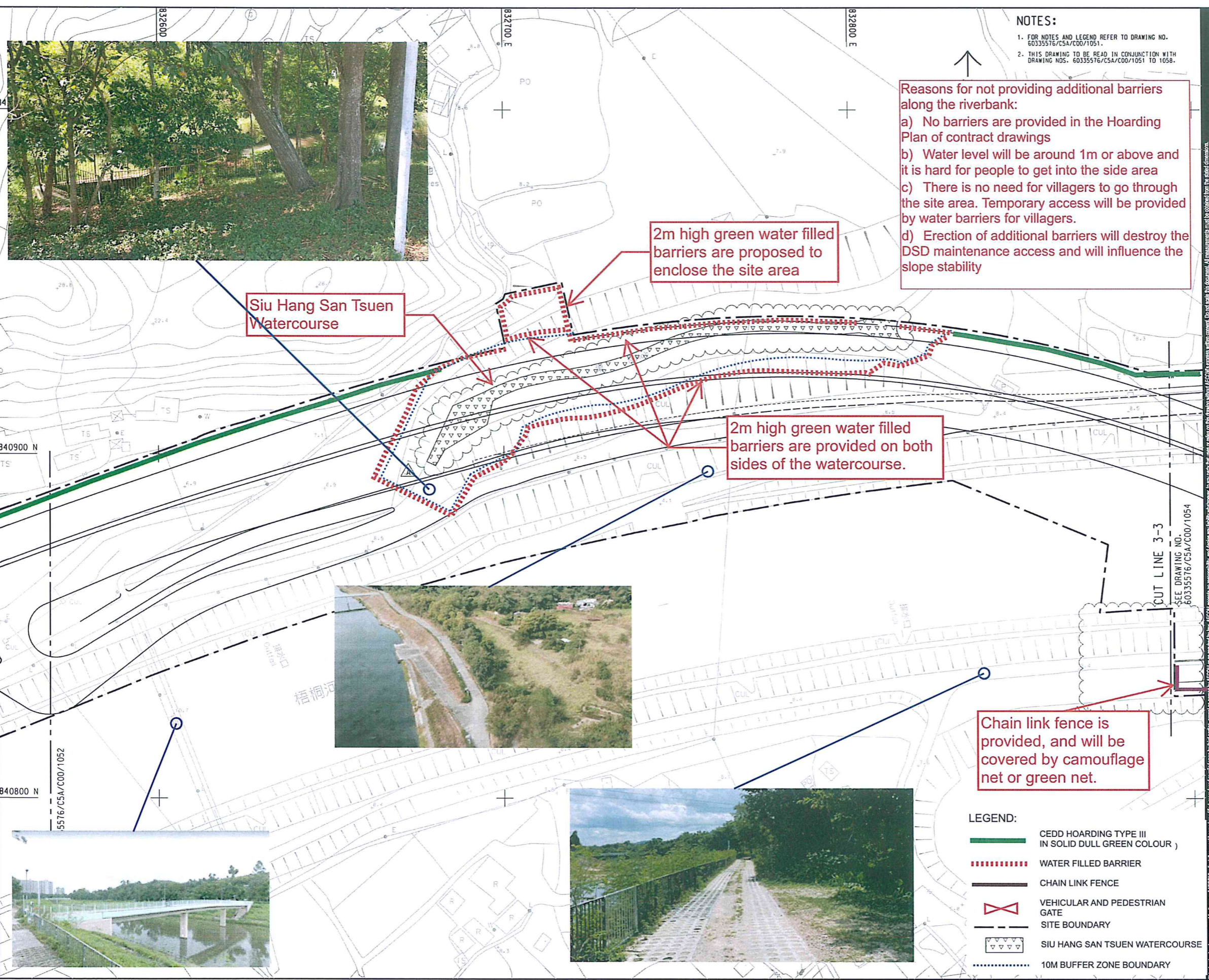
- CEDD HOARDING TYPE III IN SOLID DULL GREEN COLOUR
- WATER FILLED BARRIER
- CHAIN LINK FENCE
- VEHICULAR AND PEDESTRIAN GATE
- SITE BOUNDARY
- SIU HANG SAN TSUEN WATERCOURSE

Project Management Initials: Designer: JCT Checked: RPCM Approved: HWM  
 ISO A1 60mm x 84mm  
 Plot File by: ZENGLY2 2019/12/13  
 PATH: p:\project\60335576\drawing\contract\c5a\_c00\_1052.dgn

This drawing has been prepared for the use of AECOM's client. It may not be used, modified, reproduced or relied upon by third parties, except as required by AECOM or as required by the client. AECOM accepts no responsibility and denies any liability whatsoever, to any party for use or reuse of this drawing without AECOM's express written consent. Do not scale this document. All measurements must be obtained from the plotted dimensions.



Project Management initials: Designer: JUC Checked: RPCM Approved: HWL  
 ISO A1 604mm x 841mm  
 Plot File by: ZENGLV2 2020/1/11  
 PATH: P:\3035576\C5A\C00\1053A\C00\_1053.dwg



**NOTES:**  
 1. FOR NOTES AND LEGEND REFER TO DRAWING NO. 60335576/C5A/C00/1051.  
 2. THIS DRAWING TO BE READ IN CONJUNCTION WITH DRAWING NOS. 60335576/C5A/C00/1051 TO 1058.

**Reasons for not providing additional barriers along the riverbank:**  
 a) No barriers are provided in the Hoarding Plan of contract drawings  
 b) Water level will be around 1m or above and it is hard for people to get into the side area  
 c) There is no need for villagers to go through the site area. Temporary access will be provided by water barriers for villagers.  
 d) Erection of additional barriers will destroy the DSD maintenance access and will influence the slope stability

Siu Hang San Tsuen Watercourse

2m high green water filled barriers are proposed to enclose the site area

2m high green water filled barriers are provided on both sides of the watercourse.

Chain link fence is provided, and will be covered by camouflage net or green net.



**LEGEND:**

- CEDD HOARDING TYPE III IN SOLID DULL GREEN COLOUR
- - - - - WATER FILLED BARRIER
- CHAIN LINK FENCE
- ⊗ VEHICULAR AND PEDESTRIAN GATE
- SITE BOUNDARY
- SIU HANG SAN TSUEN WATERCOURSE
- 10M BUFFER ZONE BOUNDARY

**AECOM**

**PROJECT**  
 DEVELOPMENT OF KWU TUNG NORTH AND FANLING NORTH NEW DEVELOPMENT AREAS, PHASE 1

**CONTRACT TITLE:**  
 FANLING NORTH NEW DEVELOPMENT AREA, PHASE 1: FANLING BYPASS EASTERN SECTION (SHEK WU SAN TSUEN NORTH TO LUNG YEUK TAU)

**CLIENT**  
 CEDD 土木工程拓展署  
 Civil Engineering and Development Department

**CONSULTANT**  
 AECOM Asla Company Ltd.  
 www.aecom.com

**SUB-CONSULTANTS**  
 外工程顧問公司

ISSUE/REVISION			
NO.	DATE	DESCRIPTION	CHK.
A	JAN-20	TENDER ADDENDUM NO. 2	RPCM
-	NOV-19	TENDER DRAWING	RPCM

**STATUS**  
 備註

**SCALE**  
 比例 A1 1:500

**DIMENSION UNIT**  
 尺寸單位 METRES

**KEY PLAN** A1 1:70000

**PROJECT NO.** 60335576  
**CONTRACT NO.** ND/2019/04

**SHEET TITLE**  
 HOARDING PLAN

**SHEET NUMBER**  
 60335576/C5A/C00/1053A

SHEET 3 OF 8

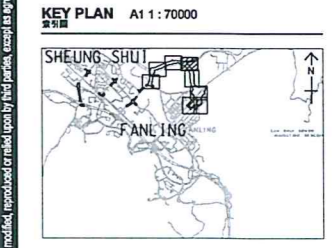


**ISSUE/REVISION**

NO.	DATE	DESCRIPTION	CHK.
B	JAN-20	TENDER ADDENDUM NO. 2	RPCM
A	DEC-19	TENDER ADDENDUM NO. 1	RPCM
-	NOV-19	TENDER DRAWING	RPCM

**STATUS**  
 狀態

**SCALE**  
 比例尺: A1 1:500  
**DIMENSION UNIT**  
 尺寸單位: METRES



**PROJECT NO.**  
 項目編號: 60335576  
**CONTRACT NO.**  
 合約編號: ND/2019/04

**SHEET TITLE**  
 圖紙名稱: HOARDING PLAN

**SHEET NUMBER**  
 圖紙編號: 60335576/C5A/C00/1054B  
 SHEET 4 OF 8



**NOTE:**  
 1. FOR GENERAL NOTES AND LEGEND REFER TO DRAWING NO. 60335576/C5A/C00/1051.

Reasons for not providing additional barriers along the riverbank:  
 a) No barriers are provided in the Hoarding Plan of contract drawings  
 b) Water level will be around 1m or above and it is hard for people to get into the side area  
 c) There is no need for villagers to go through the site area. Temporary access will be provided by water barriers for villagers.  
 d) Erection of additional barriers will destroy the DSD maintenance access and will influence the slope stability

2m high green water filled barriers will be provided along the site boundary

Chain link fence is provided, and will be covered by camouflage net or green net.

No hoarding proposed due to existing residence and public toilet. Water-filled barriers will be provided by TTA.



**LEGEND:**

- CEDD HOARDING TYPE III IN SOLID DULL GREEN COLOUR
- WATER FILLED BARRIER
- CHAIN LINK FENCE
- VEHICULAR AND PEDESTRIAN GATE
- SITE BOUNDARY
- SIU HANG SAN TSUEN WATERCOURSE

Project Management Initials: Designer: JLT Checked: RPCM Approved: IHVL  
 Plot File by: ZENGLY2 2020/1/8  
 PATH: p:\proj\60335576\drawing\contract\60335576\60335576\C5A\C00\_1054.dgn  
 Project Management Initials: Designer: JLT Checked: RPCM Approved: IHVL  
 ISO A1 594mm x 841mm  
 SHEET TITLE: HOARDING PLAN  
 SHEET NUMBER: 60335576/C5A/C00/1054B  
 SHEET 4 OF 8



ISO A1 841mm x 841mm  
 Approved: IRWL  
 Checked: RPCM  
 Designer: JLT  
 Project Management Initials:

Plot File by: ZENGLY2 20/18/12/13  
 PATH: p:\projects\60335576\contract\c5a1000\c5a\_c00\_1055.dgn

**Reasons for not providing additional barriers along the riverbank:**

- No barriers are provided in the Hoarding Plan of contract drawings
- Water level will be around 1m or above and it is hard for people to get into the side area
- There is no need for villagers to go through the site area. Temporary access will be provided by water barriers for villagers.
- Erection of additional barriers will destroy the DSD maintenance access and will influence the slope stability



**NOTES:**

- FOR NOTES AND LEGEND REFER TO DRAWING NO. 60335576/C5A/C00/1051.
- THIS DRAWING TO BE READ IN CONJUNCTION WITH DRAWING NOS. 60335576/C5A/C00/1051 TO 1058.



**PROJECT**  
 DEVELOPMENT OF KWU TUNG NORTH AND FANLING NORTH NEW DEVELOPMENT AREAS, PHASE 1

**CONTRACT TITLE:**  
 FANLING NORTH NEW DEVELOPMENT AREA, PHASE 1: FANLING BYPASS EASTERN SECTION (SHEK WU SAN TSUEN NORTH TO LUNG YEUK TAU)

**CLIENT**  
 土木工程拓展署  
 Civil Engineering and Development Department

**CONSULTANT**  
 AECOM Asia Company Ltd.  
 www.aecom.com

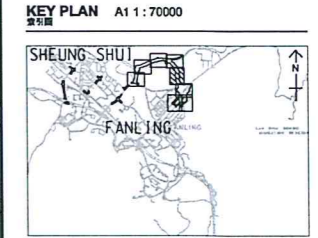
**SUB-CONSULTANTS**

**ISSUE/REVISION**

REV	DATE	DESCRIPTION	CHK.
A	DEC-19	TENDER ADDENDUM NO. 1	RPCM
-	NOV-19	TENDER DRAWING	RPCM

**STATUS**

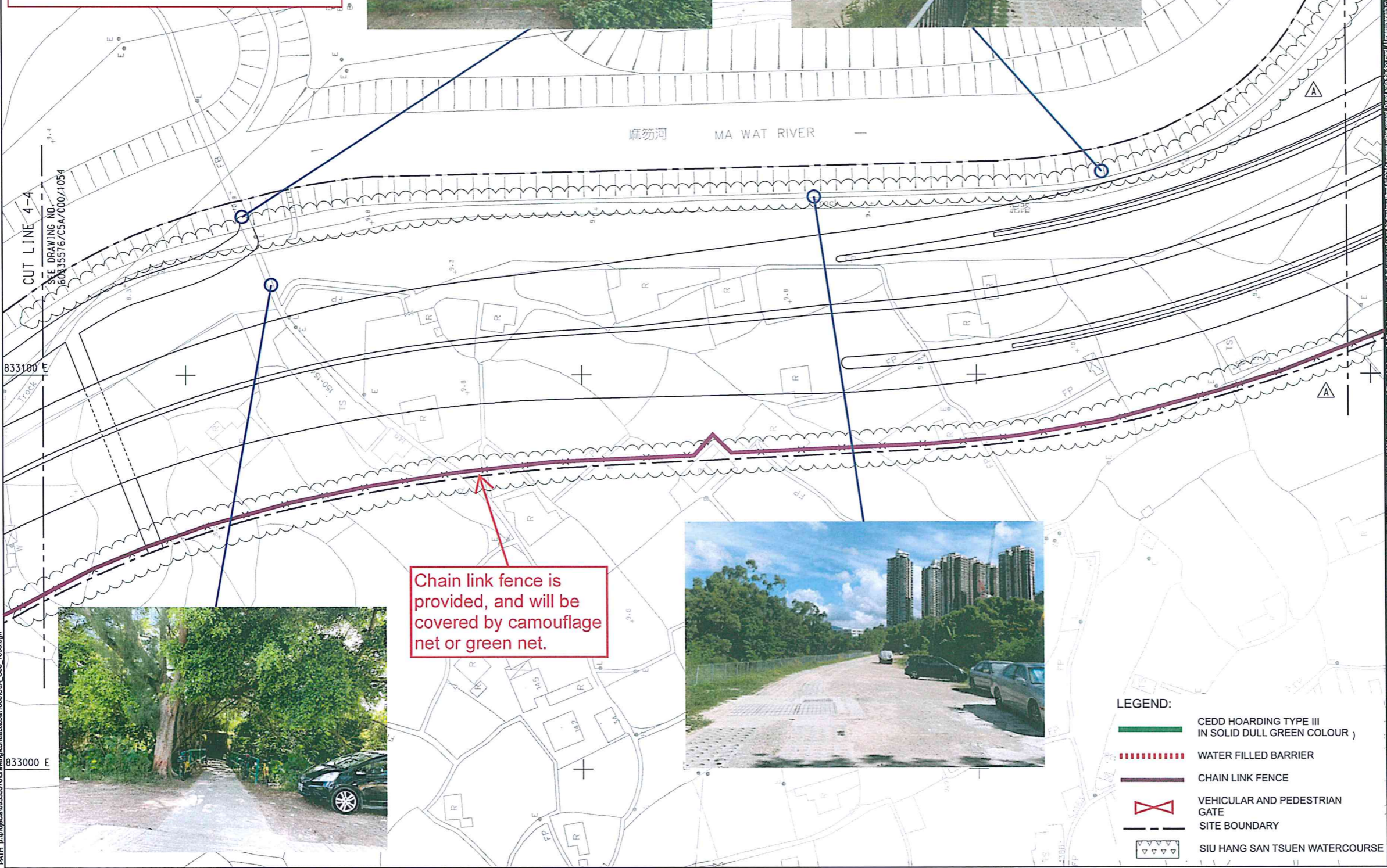
**SCALE**  
 A1 1:500  
**DIMENSION UNIT**  
 METRES



**PROJECT NO.**  
 60335576  
**CONTRACT NO.**  
 ND/2019/04

**SHEET TITLE**  
 HOARDING PLAN

**SHEET NUMBER**  
 60335576/C5A/C00/1055A



**Chain link fence is provided, and will be covered by camouflage net or green net.**



- LEGEND:**
- CEDD HOARDING TYPE III (IN SOLID DULL GREEN COLOUR)
  - WATER FILLED BARRIER
  - CHAIN LINK FENCE
  - VEHICULAR AND PEDESTRIAN GATE
  - SITE BOUNDARY
  - SIU HANG SAN TSUEN WATERCOURSE

This drawing has been prepared for the use of AECOM's client. It may not be used, modified, reproduced or made public by third parties, except as agreed by AECOM or as required by law. AECOM accepts no responsibility and denies any liability whatsoever, to any party that uses or relies on this drawing without AECOM's express written consent. Do not scale this document. All measurements must be obtained from the original documents.

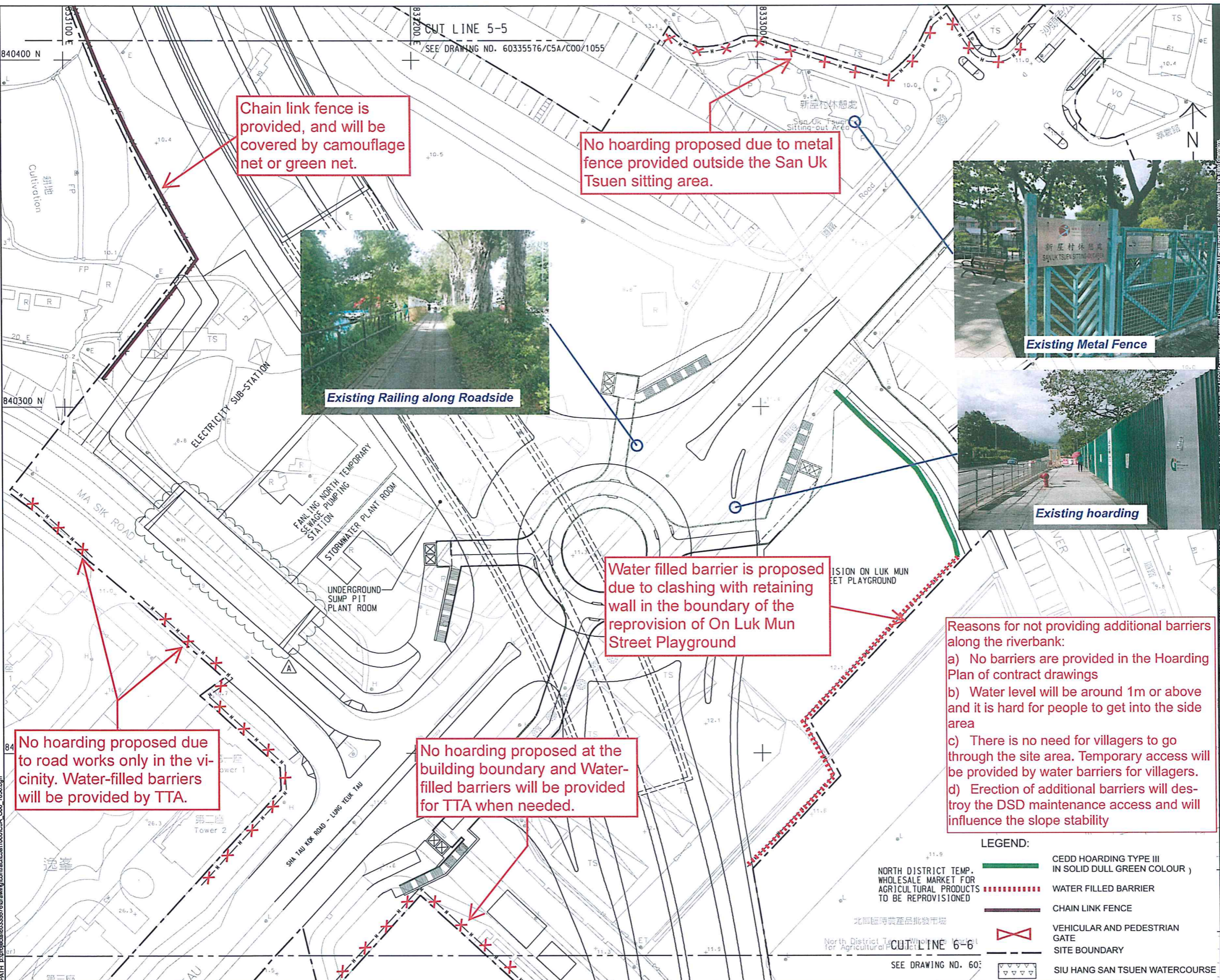


U/R	DATE	DESCRIPTION	CHK.
A	DEC-19	TENDER ADDENDUM NO. 1	RPCM
-	NOV-19	TENDER DRAWING	RPCM



Project Management Initials: Designer: JUCT Checked: RPCM Approved: HWL  
 ISO A1 600mm x 841mm

Plot File by: ZENGLY2 2019/12/18  
 PATH: P:\projects\60335576\Drawings\contract\c5a\1000\C5A\_C00\_1056.dgn



Chain link fence is provided, and will be covered by camouflage net or green net.

No hoarding proposed due to metal fence provided outside the San Uk Tsuen sitting area.



Existing Railing along Roadside



Existing Metal Fence



Existing hoarding

Water filled barrier is proposed due to clashing with retaining wall in the boundary of the reprovision of On Luk Mun Street Playground

Reasons for not providing additional barriers along the riverbank:

- No barriers are provided in the Hoarding Plan of contract drawings
- Water level will be around 1m or above and it is hard for people to get into the side area
- There is no need for villagers to go through the site area. Temporary access will be provided by water barriers for villagers.
- Erection of additional barriers will destroy the DSD maintenance access and will influence the slope stability

No hoarding proposed due to road works only in the vicinity. Water-filled barriers will be provided by TTA.

No hoarding proposed at the building boundary and Water-filled barriers will be provided for TTA when needed.

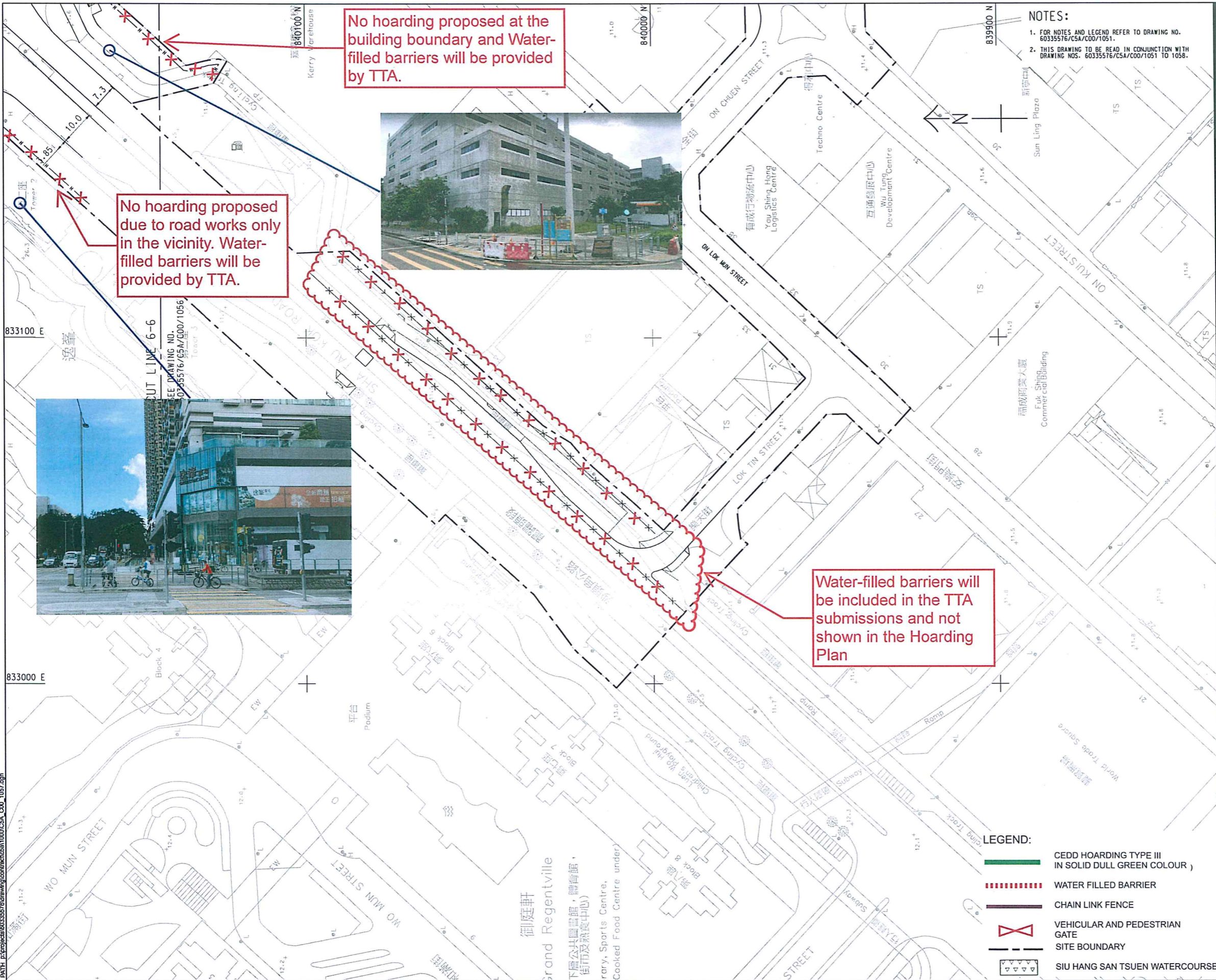
**LEGEND:**

-  CEDD HOARDING TYPE III IN SOLID DULL GREEN COLOUR
-  WATER FILLED BARRIER
-  CHAIN LINK FENCE
-  VEHICULAR AND PEDESTRIAN GATE
-  SITE BOUNDARY
-  SIU HANG SAN TSUEN WATERCOURSE

This drawing has been prepared for the use of AECOM's client. It may not be used, modified, reproduced or relied upon by third parties, except as agreed by AECOM or as required by law. AECOM accepts no responsibility and denies any liability whatsoever to any party for use or reuse of this drawing without AECOM's express written consent. Do not scale this document. All measurements must be taken from the stated dimensions.



Project Management Initials: Designer: JLT Chestnut: RPCM Approved: IHWL  
 ISO A1 504mm x 841mm  
 Plot File by: ZENGLY2\_201811123  
 PATH: J:\projects\60335576\Building\Contract\60335576\_C5A\_C00\_1057.dgn



No hoarding proposed at the building boundary and Water-filled barriers will be provided by TTA.

No hoarding proposed due to road works only in the vicinity. Water-filled barriers will be provided by TTA.

Water-filled barriers will be included in the TTA submissions and not shown in the Hoarding Plan



NOTES:  
 1. FOR NOTES AND LEGEND REFER TO DRAWING NO. 60335576/C5A/C00/1051.  
 2. THIS DRAWING TO BE READ IN CONJUNCTION WITH DRAWING NOS. 60335576/C5A/C00/1051 TO 1058.

**AECOM**  
 PROJECT  
 DEVELOPMENT OF KWU TUNG NORTH AND FANLING NORTH NEW DEVELOPMENT AREAS, PHASE 1  
 CONTRACT TITLE:  
 FANLING NORTH NEW DEVELOPMENT AREA, PHASE 1: FANLING BYPASS EASTERN SECTION (SHEK WU SAN TSUEN NORTH TO LUNG YEUK TAU)  
 CLIENT  
 土木工程拓展署  
 CEDD  
 Civil Engineering and Development Department

CONSULTANT  
 工程顧問公司  
 AECOM Asia Company Ltd.  
 www.aecom.com

SUB-CONSULTANTS  
 分工程顧問公司

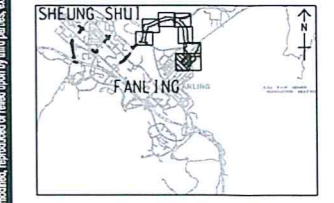
ISSUE/REVISION

NO.	DATE	DESCRIPTION	CHK.
-	NOV-19	TENDER DRAWING	RPCM

STATUS  
 圖則

SCALE  
 比例  
 A1 1:500  
 DIMENSION UNIT  
 尺寸單位  
 METRES

KEY PLAN  
 索引圖  
 A1 1:70000



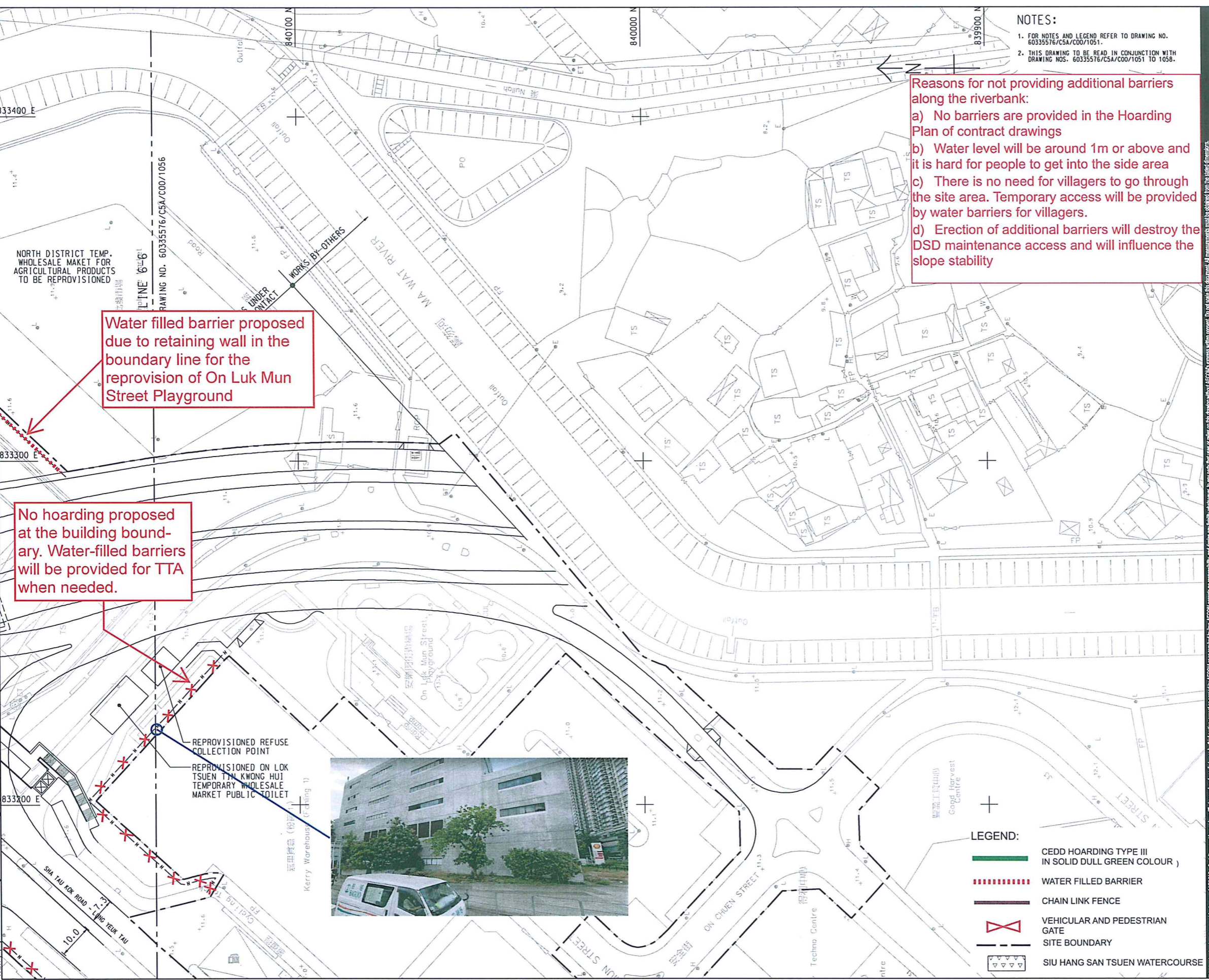
- LEGEND:
- CEDD HOARDING TYPE III IN SOLID DULL GREEN COLOUR
  - WATER FILLED BARRIER
  - CHAIN LINK FENCE
  - X VEHICULAR AND PEDESTRIAN GATE
  - SITE BOUNDARY
  - ▲▲▲▲ SIU HANG SAN TSUEN WATERCOURSE

PROJECT NO.  
 項目編號  
 60335576  
 CONTRACT NO.  
 合約編號  
 ND/2019/04  
 SHEET TITLE  
 圖則名稱  
 HOARDING PLAN  
 SHEET NUMBER  
 圖則編號  
 60335576/C5A/C00/1057  
 SHEET 7 OF 8

This drawing has been prepared for the use of AECOM's client. It may not be used, modified, reproduced or relied upon by third parties, except as agreed by AECOM, or as required by law. AECOM accepts no responsibility, and denies any liability whatsoever, to any party for use of this drawing without AECOM's express written consent. Do not scale this document. All measurements must be obtained from the plotted dimensions.



Project Management Initials: Designer: JCT Checked: RPCM Approved: HWL  
 ISO A1 604mm x 841mm  
 Plot File by: ZENGLY2 20181123  
 PATH: p:\projects\60335576\Drawings\Construction\A1\000\CSA\_C00\_1058.dgn



Water filled barrier proposed due to retaining wall in the boundary line for the reprovision of On Luk Mun Street Playground

No hoarding proposed at the building boundary. Water-filled barriers will be provided for TTA when needed.

**NOTES:**  
 1. FOR NOTES AND LEGEND REFER TO DRAWING NO. 60335576/C5A/C00/1051.  
 2. THIS DRAWING TO BE READ IN CONJUNCTION WITH DRAWING NOS. 60335576/C5A/C00/1051 TO 1058.

**Reasons for not providing additional barriers along the riverbank:**  
 a) No barriers are provided in the Hoarding Plan of contract drawings  
 b) Water level will be around 1m or above and it is hard for people to get into the side area  
 c) There is no need for villagers to go through the site area. Temporary access will be provided by water barriers for villagers.  
 d) Erection of additional barriers will destroy the DSD maintenance access and will influence the slope stability

**AECOM**  
**PROJECT**  
 DEVELOPMENT OF KWU TUNG NORTH AND FANLING NORTH NEW DEVELOPMENT AREAS, PHASE 1  
**CONTRACT TITLE:**  
 FANLING NORTH NEW DEVELOPMENT AREA, PHASE 1: FANLING BYPASS EASTERN SECTION (SHEK WU SAN TSUEN NORTH TO LUNG YEUK TAU)  
**CLIENT**  
 土木工程拓展署  
 Civil Engineering and Development Department

**CONSULTANT**  
 AECOM Asia Company Ltd.  
 www.aecom.com

**SUB-CONSULTANTS**  
 外河工程顧問公司

**ISSUE/REVISION**

NO.	DATE	DESCRIPTION	CHK.
1	NOV-19	TENDER DRAWING	RPCM

**SCALE**  
 比例: A1 1:500  
**DIMENSION UNIT**  
 尺寸單位: METRES

**KEY PLAN** A1 1:70000

**PROJECT NO.** 60335576  
**CONTRACT NO.** ND/2019/04  
**SHEET TITLE** HOARDING PLAN  
**SHEET NUMBER** 60335576/C5A/C00/1058  
 SHEET 8 OF 8

- LEGEND:**
- CEDD HOARDING TYPE III IN SOLID DULL GREEN COLOUR
  - WATER FILLED BARRIER
  - CHAIN LINK FENCE
  - VEHICULAR AND PEDESTRIAN GATE
  - SITE BOUNDARY
  - SIU HANG SAN TSUEN WATERCOURSE

This drawing has been prepared for the use of AECOM's client. It may not be used, modified, reproduced or relied upon by third parties, except as agreed by AECOM or as required by law. AECOM accepts no responsibility and denies any liability whatsoever, to any party that uses or relies on this drawing without AECOM's express written consent. Do not scale this document. All measurements must be taken from the master documents.