


Civil Engineering and Development Department

**Agreement No. CE 59/2015 (EP)
Environmental Team for
Tseung Kwan O – Lam Tin Tunnel
Design and Construction**

**Monthly Environmental Monitoring and
Audit Report for July 2019**

(version 1.0)

Approved By 
(Dr. HF Chan,
Environmental Team Leader)

REMARKS:

The information supplied and contained within this report is, to the best of our knowledge, correct at the time of printing.

CINOTECH accepts no responsibility for changes made to this report by third parties.

CINOTECH CONSULTANTS LTD
Room 1710, Technology Park,
18 On Lai Street,
Shatin, NT, Hong Kong
Tel: (852) 2151 2083 Fax: (852) 3107 1388
Email: info@cinotech.com.hk



Civil Engineering and Development Department
New Territories East Development Office
Suite 1213, Chinachem Golden Plaza
77 Mody Road
Tsimshatsui
Kowloon

Your reference:

Our reference: HKCEDD08/50/105966

Date: 12 August 2019

Attention: Mr Lo Sai Pak, Sunny

BY FAX & POST
(Fax no.: 2739 0076)

Dear Sirs

Agreement No.: NTE 06/2016
Independent Environmental Checker for Tseung Kwan O – Lam Tin Tunnel
Monthly Environmental Monitoring and Audit Report for July 2019 (version 1.0)

We refer to emails of 6 and 9 August 2019 from Cinotech Consultants Limited attaching the Monthly Environmental Monitoring and Audit Report for July 2019 (version 1.0).

We have no further comment and hereby verify the captioned report in accordance with Clause 4.4 of the Environmental Permit no. EP-458/2013/C.

Should you have any queries, please do not hesitate to contact the undersigned or our Mr Ricky Lau on 2618 2831.

Yours faithfully
ANewR CONSULTING LIMITED

Independent Environmental Checker

LYMA/LCCR/lhnh

cc CEDD – Mr Simon Wong (email: simonwong@cedd.gov.hk)
AECOM – Mr K Y Chan (email: ky.chan@tko-ltt1-aecom.com)
AECOM – Mr Dominic Lam (email: dominic.cw.lam@tko-ltt1-aecom.com)
AECOM – Ms Mandy Fu (email: mandy.ky.fu@tko-ltt1-aecom.com)
AECOM – Mr Alex Ho (email: alex.kl.ho@tko-ltt1-aecom.com)
Cinotech – Dr H F Chan (email: hf.chan@cinotech.com.hk)
Cinotech – Mr K S Lee (email: ks.lee@cinotech.com.hk)

ANewR Consulting Limited
Unit 517, 5/F, Tower A, Regent Centre
63 Wo Yi Hop Road, Kwai Chung, Hong Kong
Tel: (852) 2618 2831 Fax: (852) 3007 8648
Email: info@anewr.com
Web: www.anewr.com



TABLE OF CONTENTS

EXECUTIVE SUMMARY.....	1
Introduction.....	1
Environmental Monitoring Works.....	1
Key Information in the Reporting Month.....	3
Key Construction Work in the reporting month & the next reporting month.....	4
Future Key Issues.....	6
1. INTRODUCTION.....	9
Purpose of the Report.....	9
Structure of the Report.....	9
2. PROJECT INFORMATION.....	11
Background.....	11
Project Organizations.....	11
Construction Activities undertaken during the Reporting Month.....	12
Status of Environmental Licences, Notification and Permits.....	14
Summary of EM&A Requirements.....	14
3. AIR QUALITY.....	17
Monitoring Requirements.....	17
Monitoring Locations.....	17
Monitoring Equipment.....	17
Monitoring Parameters and Frequency.....	18
Monitoring Methodology.....	18
Results and Observations.....	21
4. NOISE.....	22
Monitoring Requirements.....	22
Monitoring Locations.....	22
Monitoring Equipment.....	22
Monitoring Methodology and QA/QC Procedure.....	23
Results and Observations.....	24
5. WATER QUALITY.....	27
Monitoring Requirements.....	27
Monitoring Locations.....	28
Monitoring Equipment.....	28
Monitoring Parameters and Frequency.....	30
Monitoring Methodology.....	31
Laboratory Analytical Methods.....	32
QA/QC Requirements.....	32
Decontamination Procedures.....	32
Sampling Management and Supervision.....	33
Results and Observations.....	33
6. ECOLOGY.....	37
Post-Translocation Coral Monitoring.....	37

7. CULTURAL HERITAGE	38
Monitoring Requirement.....	38
Monitoring Locations.....	38
Monitoring Equipment.....	38
Monitoring Methodology.....	39
Alert, Alarm and Action Levels.....	39
Results.....	39
Mitigation Measures for Cultural Heritage.....	39
8. LANDSCAPE AND VISUAL IMPACT REQUIREMENTS.....	40
9. LANDFILL GAS MONITORING.....	41
Monitoring Requirement.....	41
Monitoring Parameters and Frequency.....	41
Monitoring Locations.....	41
Monitoring Equipment.....	41
Results and Observations.....	42
10. ENVIRONMENTAL AUDIT.....	43
Site Audits.....	43
Implementation Status of Environmental Mitigation Measures.....	43
11. WASTE MANAGEMENT.....	44
12. ENVIRONMENTAL NON-CONFORMANCE.....	45
Summary of Exceedances.....	45
Summary of Environmental Non-Compliance.....	45
Summary of Environmental Complaint.....	45
Summary of Environmental Summon and Successful Prosecution.....	45
13. FUTURE KEY ISSUES.....	46
Key Issues for the Coming Month.....	47
14. CONCLUSIONS AND RECOMMENDATIONS.....	49
Conclusions.....	49
Recommendations.....	50

LIST OF TABLES

Table I	Non-compliance (exceedance) Recorded for the Project in the Reporting Month
Table II	Summary Table for Complaints in the Reporting Month
Table III	Summary Table for Complaint Details in the Reporting Month
Table IV	Summary Table for Key Construction Work in the Reporting Month
Table V	Summary Table for Site Activities in the next Reporting Period
Table 2.1	Key Project Contacts
Table 2.2	Summary Table for Major Site Activities in the Reporting Month
Table 2.3	Construction Programme Showing the Inter-Relationship with Environmental Protection/Mitigation Measures
Table 2.4	Summary of the Status of Environmental Licences, Notification and Permits
Table 3.1	Locations for Air Quality Monitoring
Table 3.2	Air Quality Monitoring Equipment
Table 3.3	Impact Dust Monitoring Parameters, Frequency and Duration
Table 3.4	Major Dust Source during Air Quality Monitoring
Table 4.1	Noise Monitoring Stations
Table 4.2	Noise Monitoring Equipment
Table 4.3	Noise Monitoring Parameters, Frequency and Duration
Table 4.4	Major Noise Source during Noise Monitoring
Table 4.5	Baseline Noise Level and Noise Limit Level for Monitoring Stations
Table 4.6	Baseline Noise Level and Noise Limit Level for Monitoring Stations (Evening-time & Daytime (Holiday))
Table 4.7	Baseline Noise Level and Noise Limit Level for Monitoring Stations (Night-time)
Table 5.1	Groundwater Quality Monitoring Stations
Table 5.2	Marine Water Quality Monitoring Stations
Table 5.3	Water Quality Monitoring Equipment
Table 5.4	Water Quality Monitoring Parameters and Frequency
Table 5.5	Methods for Laboratory Analysis for Water Samples
Table 5.6	Summary of Groundwater Quality Monitoring Results
Table 7.1	Cultural Heritage Monitoring Equipment
Table 7.2	AAA Levels for Monitoring for Cultural Heritage
Table 9.1	Landfill Gas Monitoring Equipment
Table 13.1	Summary Table for Site Activities in the next Reporting Period

LIST OF FIGURES

Figure 1	Site Layout Plan
Figure 1a	Site Portions under Works Contract No. NE/2015/01 (Lam Tin Side)
Figure 1b	Site Portions under Works Contract No. NE/2015/01 (Tseung Kwan O Side)
Figure 1c	Site Portions under Works Contract No. NE/2015/02
Figure 1d	Site Portions under Works Contract No. NE/2015/03
Figure 1e	Site Portions under Works Contract No. NE/2017/01
Figure 1f	Site Portions under Works Contract No. NE/2017/01
Figure 1g	Site Portions under Works Contract No. NE/2017/02
Figure 1h	Site Portions under Works Contract No. NE/2017/02
Figure 2	Locations of Air Quality Monitoring Stations
Figure 3	Locations of Construction Noise Monitoring Stations
Figure 4	Locations of Groundwater Quality Monitoring Stations
Figure 5	Locations of Marine Water Quality Monitoring Stations
Figure 6	Locations of Landfill Gas Monitoring
Figure 7	Location of Post-translocation Coral Monitoring
Figure 8	Location of Monitoring for Cultural Heritage
Figure 9	Location of Water Quality Monitoring in Temporary Embayment

LIST OF APPENDICES

Appendix A	Action and Limit Levels
Appendix B	Copies of Calibration Certificates
Appendix C	Weather Information
Appendix D	Environmental Monitoring Schedules
Appendix E	1-hour TSP Monitoring Results and Graphical Presentations
Appendix F	24-hour TSP Monitoring Results and Graphical Presentations
Appendix G	Noise Monitoring Results and Graphical Presentations
Appendix H	Groundwater Quality Monitoring Results, Graphical Presentations and Laboratory Testing Reports
Appendix I	Marine Water Quality Monitoring Results and Graphical Presentations
Appendix J	Quality Control Reports for Laboratory Analysis
Appendix K	Summary of Exceedance
Appendix L	Site Audit Summary
Appendix M	Event and Action Plans
Appendix N	Implementation Schedule And Recommended Mitigation Measures
Appendix O	Summaries of Environmental Complaint, Warning, Summon and Notification of Successful Prosecution
Appendix P	Waste Generation in the Reporting Monthw
Appendix Q	Tentative Construction Programme
Appendix R	Record of Landfill Gas Monitoring by Contractor
Appendix S	Not Used
Appendix T	Cultural Heritage Monitoring Results
Appendix U	Piezometer Monitoring Results
Appendix V	Surface Run-off Management Plan

EXECUTIVE SUMMARY

Introduction

1. This is the 33th Environmental Monitoring and Audit (EM&A) Report prepared by Cinotech Consultants Limited for the “Agreement No. CE 59/2015 (EP) Environmental Team for Tseung Kwan O – Lam Tin Tunnel – Design and Construction” (hereinafter called “the Project”). This report documents the findings of EM&A Works conducted in July 2019.
2. During the reporting month, the following works contracts were undertaken:
 - Contract No. NE/2015/01 – Tseung Kwan O – Lam Tin Tunnel – Main Tunnel and Associated Works;
 - Contract No. NE/2015/02 – Tseung Kwan O – Lam Tin Tunnel – Road P2 and Associated Works;
 - Contract No. NE/2015/03 – Tseung Kwan O – Lam Tin Tunnel – Northern Footbridge;
 - Contract No. NE/2017/01 – Tseung Kwan O – Lam Tin Tunnel –Tseung Kwan O Interchange and Associated Works
 - Contract No. NE/2017/02 – Tseung Kwan O – Lam Tin Tunnel – Road P2/D4 and Associated Works.
 - Contract No. NE/2017/06 – Tseung Kwan O – Lam Tin Tunnel – Traffic Control and Surveillance System(TCSS) and Associated Works
 - Contract No. NE/2017/07 – Cross Bay Link, Tseung Kwan O – Main Bridge and Associated Works.

Environmental Monitoring Works

3. Environmental monitoring for the Project was performed in accordance with the EM&A Manual and the monitoring results were checked and reviewed. Site Inspections/Audits were conducted once per week. The implementation of the environmental mitigation measures, Event Action Plans and environmental complaint handling procedures were also checked.
4. Summary of the non-compliance (exceedance) in the reporting month for the Project is tabulated in **Table I**.

Table I Non-compliance (exceedance) Record for the Project in the Reporting Month

Environmental Monitoring	No. of Non-compliance (Exceedance)		No. of Non-compliance (Exceedance) due to Construction Activities of this Project		Action Taken
	Action Level	Limit Level	Action Level	Limit Level	
Air Quality	0	0	0	0	N/A
Noise	6	0	Under investigation	0	Refer to Appendix K & O
Groundwater Quality	0	0	0	0	Refer to Appendix K
Marine Water Quality	50	227	0	0	Refer to Appendix K
Groundwater Level Monitoring (Piezometer Monitoring)	0	N/A ¹	0	N/A ¹	N/A
Ecological	N/A	N/A	N/A	N/A	N/A
Cultural Heritage	0	0	0	0	N/A
Landfill Gas	0	0	0	0	N/A

Note:(1) No Limit Level for Groundwater Level Monitoring (Piezometer Monitoring).

Air Quality Monitoring

- No Action/Limit Level exceedance for 1-hour TSP monitoring was recorded.
- No Action/Limit Level exceedance for 24-hour TSP monitoring was recorded.

Construction Noise Monitoring

- Six (6) Action Level exceedances were recorded due to the documented complaints received in this reporting month. The Summary of Documented Complaints in Reporting Month is tabulated in Table III.
- No Limit Level exceedances were recorded in the reporting month.

Water Quality Monitoring

- No Action/Limit Level exceedance for groundwater quality monitoring was recorded in the reporting month.
- All marine water quality monitoring was conducted as scheduled in the reporting month. There were fifty (50) Action Level and two-hundred and twenty-seven (227) Limit Level exceedances in marine water quality monitoring. During this reporting month, no sand plume was observed during the water quality monitoring and site audits, therefore there is no direct evidence that the recent exceedances were due to the ongoing reclamation activities of the Project. Details of this investigation are presented in **Section 5**. Daily silt curtain inspection and weekly diving inspection have been carried out by contractor, the record, as reviewed by the site auditors, indicated that silt curtains were found in good conditions. No major deficiency of the silt curtains were also observed during site auditing.

-
11. Construction phase daily piezometer monitoring by the Contractor commenced in June 2018. It has switched to monthly basis since 3 October 2018 as the construction activity was 120m away from the piezometer gate. The daily piezometer monitoring has resumed on 19 November 2018, as the construction activity was within 50m. No Action Level exceedance was recorded in the reporting month.

Ecological Monitoring

12. Post-translation coral monitoring survey shall be conducted once every 3 months for a period of 12 months after completion of coral translocation. The post-translocation coral monitoring surveys were completed in November 2017.

Monitoring on Cultural Heritage

13. Monitoring of impacts on Cultural Heritage at Cha Kwo Ling Tin Hau Temple commenced in May 2017. No Alert Alarm and Action (AAA) Level exceedance was recorded in the reporting month.

Landscape and Visual Monitoring and Audit

14. The implementation of landscape and visual mitigation measures was checked during the environmental site inspections. Recommended follow-up actions have been discharged by the Contractor. Details of the audit findings and implementation status are presented in Section 10.

Landfill Gas Monitoring

15. Monitoring of landfill gases commenced in December 2016 and were carried out by the Contractor at excavation location, Portion III. No Limit Level exceedance was recorded.

Environmental Site Inspection

16. Joint weekly site inspections were conducted by representatives of the Contractor, Engineer and Environmental Team. The representative of the IEC joined the site inspection for NE/2015/01, NE/2015/02, NE/2015/03, NE/2017/01 and NE/2017/02 on 31, 25, 25, 23 and 25 July 2019 respectively. Details of the audit findings and implementation status are presented in **Section 10**.

Waste Management

17. Wastes generated from this Project include inert construction and demolition (C&D) materials, non-inert C&D materials and marine sediment. Details of waste management data is presented in **Section 11** and **Appendix P**.

Key Information in the Reporting Month

18. Summary of key information in the reporting month is tabulated in **Table II**

Table II Summary Table for Complaints in the Reporting Month

Monthly Complaints	Event Details		Action Taken	Status
	Number	Nature		
July 2019	6	Noise	Details refer to App O	Draft CIRs submitted/On-going
June 2019	11	Noise / Air / Water / Working Hours ² /	Details refer to App O	Draft CIRs submitted /Closed
May 2019	11	Noise/Air	Details refer to App O	Draft CIRs submitted
April 2019	17 ¹	Noise / Light/ Air / Working Hours ²	Details refer to App O	Draft CIRs submitted
March 2019	25	Noise / Air / Mosquitos	Details refer to App O	Draft CIRs submitted / Closed
February 2019	20	Noise/Air	Details refer to App O	Draft CIRs submitted / Closed
January 2019	39	Noise / Air / Water	Details refer to App O	Draft CIRs submitted/ Closed
Notifications of any summons & prosecutions received	0	---	N/A	N/A
1. Four new complaints was received after the submission of the EMA Report (April 2019)				
2. The validity of conducting works during Restricted Hours				

19. Summary of complaints received in the reporting month is tabulated in **Table III**.

Table III Summary of Complaints Details in Reporting Month

Complaint Type	Investigation Findings	Follow-up Action / Mitigation Measure
Lam Tin Side		
Noise nuisance from breakers operated in Portion 4C	Movable noise barrier (noise insulating fabric) has been adopted to mitigate noise emitted by breakers in Portion 4C. However it is observed that the barriers could not completely screen off the direct line-of-sight from PMEs to Yau Lai Estate.	-Adopted a less noisy hydraulic spiting method for breaking works - Replace existing movable noise barrier with a semi-enclosure noise barrier which is still under development
Tseung Kwan O Side		
Operation of Construction works during restricted hours	Construction works were conducted under valid CNPs with confirmation from RE and CCTV footage of the works area	- No follow-up actions are required
Noise nuisance and inadequate noise barrier at the construction site near Ocean shore	Although Contractor has adopted a noise mitigation measure of drill rigs at Portion IV near Ocean Shore such as noise barrier with sound insulating	-SlientUp/Semi-enclosure should be adopted to cover the noisy parts of drilling /

Complaint Type	Investigation Findings	Follow-up Action / Mitigation Measure
	fabric, the existing noise barrier in Portion IX and some in Portion IV are not adequate in screening the direct line of sight to Ocean Shore	piling works in both Portion IV & IX is recommended
Noise nuisance from the barge operating in reclamation works area near O King Road during evening times.	1 derrick barge was operated during the period of complaint with valid CNP	- Regular maintenance should be provided for all operating barges regularly - only barge in good condition should be operated during restricted hours

Key Construction Work in the reporting month & the next reporting month

20. Summary of key construction work in the reporting month is tabulated in **Table IV**.

Table IV Summary Table for Key Construction Work in the Reporting Month

Contract No.	Project Title	Site Activities (July 2019)	
NE/2015/01	Tseung Kwan O – Lam Tin Tunnel – Main Tunnel and Associated Works	Lam Tin Interchange	1) EHC2 U-Trough 2) Site Formation – Area 1G1, Area 1G2, Area 2, Area 3, Area 4 & Area 5 3) Administration Building
		Main Tunnel	4) Main Tunnel Excavation 5) Main Tunnel Lining Works
		TKO Interchange	6) Haul Road Construction and Site Formation & Slope Works 7) Cavern Excavation 8) Steel Platform for Bridge Construction
NE/2015/02	Tseung Kwan O – Lam Tin Tunnel – Road P2 and Associated Works	1) Backfilling works at P2 U-trough CH411 – CH500 2) Backfilling work of pipe trench for 2100 storm water drain pipe at Portion VII 3) Fabrication of ELS members for proposed ELS system at CH318.00 – CH363.50 4) Backfilling of P2A retaining wall 5) ELS works for CH318 – CH363.50 6) Construction of manhole for 2100 pipe (upper part) 7) CCTV and air test works for 2100 pipe 8) Installation of irrigation system at Portion IV near Ocean Shore EVA 9) Site formation works and drainage for Road P2 CH500-CH650 10) Removal of sheet pile at Retaining Wall P2A 11) Structure works for U-trough CH318 – CH363.50 12) Reclamation works at Portion IX	

Contract No.	Project Title	Site Activities (July 2019)
		13) Reinstatement of existing seawall at Portion VII 14) Pipe pile wall for modification of existing seawall of Portion V 15) Installation of socket H-pile at P2 CH105 – CH318 16) Pre-boring for s/p installation at P2 CH105 – CH318 17) Installation of interlock pipe pile wall 18) Surcharging of surcharge zone 1b1, 1b2, 2a1 – 2a3, 2b1
NE/2015/03	Tseung Kwan O – Lam Tin Tunnel – Northern Footbridge	1) Installation of false ceiling 2) Installation of kalzip panel ,cladding & fall arrest system 3) Construction of retaining wall
NE/2017/01	Tseung Kwan O – Lam Tin Tunnel – Tseung Kwan O Interchange and Associated Works	1) Installation of Precast Pile Cap Shell 2) Dismantling Works for Temporary Working Platform 3) Construction of Temporary Working Platform 4) Construction of Pile Cap 5) Construction of Pier
NE/2017/02	Tseung Kwan O – Lam Tin Tunnel – Road P2/D4 and Associated Works	1) Trial pit 2) Underground utilities detection 3) Temporary traffic arrangement Setup 4) Pile Cap construction 5) Construction of drainage and watermain Predrilling 6) Bored Piles Works
NE/2017/06	Tseung Kwan O – Lam Tin Tunnel – Traffic Control and Surveillance System(TCSS) and Associated Works	Nil

Future Key Issues

21. The future key environmental issues in the coming month include:

Table V Summary Table for Site Activities in the next Reporting Period

Contract No. and Project Title	Site Activities (August 2019)	Key Environmental Issues *
NE/2015/01 - Tseung Kwan O – Lam Tin Tunnel – Main Tunnel and Associated Works	Lam Tin Interchange	1) EHC2 U-Trough 2) Site Formation – Area 1G1, Area 1G2, Area 2, Area 3, Area 4 & Area 5
	Main Tunnel	3) Main Tunnel Excavation 4) Main Tunnel Lining Works
		(A) / (B) / (C) / (D) / (E) / (G)
		(B)

Contract No. and Project Title	Site Activities (August 2019)		Key Environmental Issues *
	TKO Interchange	5) Haul Road Construction and Site Formation & Slope Works 6) Cavern Excavation 7) Steel Platform for Bridge Construction	(A) / (C) / (D) / (E) / (F) / (I)
NE/2015/02 - Tseung Kwan O – Lam Tin Tunnel – Road P2 and Associated Works	1) Excavation of U-trough CH318.00 – CH363.50 2) Backfilling of 2100 pipe 3) Backfilling of P2A retaining wall 4) Backfilling works for 2100 pipe trench 5) Construction of pillar box and ducting system at Portion IV adjacent to Ocean Shores EVA 6) Construction of utility trough at road P2 (land section) 7) Site formation at Road P2 CH500-CH650 8) Structure works for U-trough CH318-CH363 9) Drainage works at Road P2 CH500-CH650 10) Drainage works at slip road SR2 11) Surcharging at surcharge areas 2b1, 2b2, 3, 4, 1b1, 1b2, 2a1, 2a2, 2a3, 3, 4, 5, 6 12) Backfilling of surcharge areas 2b2, 3, 4, 5, 6 13) Reclamation works at Portion IX 14) Pre-boring at P2 H-pile CH105 – CH305 15) ELS at P2 CH105 – CH318 (Pre-boring for s/p installation and interlock pipe pile installation) 16) Transportation of treated marine sediment from Area A to reclamation 17) Removal of surcharge areas 1b1, 1b2, 2a1, 2a2, 2a3, 2b1 18) Installation of dewatering system (P2 105 – 318) 19) Pre-boring at S200 (CH821 – P2 CH905)		(A) / (B) / (C) / (D) / (E) / (G) / (I)
NE/2015/03 - Tseung Kwan O – Lam Tin Tunnel – Northern Footbridge	1) Installation of false ceiling & lighting 2) Removal of temporary platform 3) Planter and irrigation system 4) Floor finishing work & M.J installation		(A) / (B) / (C) / (D) / (E)
NE/2017/01 – Tseung Kwan O Interchange and Associated Works	1) Installation of Precast Pile Cap Shell 2) Dismantling Works for Temporary Working Platform 3) Construction of Temporary Working Platform 4) Construction of Pile Cap 5) Construction of Pier		(A) / (B) / (E) / (F) / (G)
NE/2017/02 – Tseung Kwan O - Lam Tin Tunnel - Road P2/D4 and Associated Works	1) Trial pit 2) Underground utilities detection 3) Temporary traffic arrangement Setup 4) Pile Cap construction 5) Construction of drainage and watermain Predrilling 6) Bored Piles Works 7) Pre-bored H pile works		(A) / (B) / (E) / (F) / (G)

Contract No. and Project Title	Site Activities (August 2019)	Key Environmental Issues *
NE/2017/06 – Tseung Kwan O – Lam Tin Tunnel – Traffic Control and Surveillance System(TCSS) and Associated Works	Nil	N/A

Note:

- (A) Watering for dust generation from haul road, stockpiles of dusty materials, exposed site area, excavation works and rock breaking activities;
- (B) Noisy construction activity such as rock-breaking activities and piling works;
- (C) Runoff from exposed slope or site area;
- (D) Wastewater and runoff discharge from site;
- (E) Accumulation of silt, mud and sand along U-channels and sedimentation tanks;
- (F) Set up and implementation of temporary drainage system for the surface runoff;
- (G) Storage of chemicals/fuel and chemical waste/waste oil on site;
- (H) Accumulation and storage of general and construction waste on site; and
- (I) Marine water quality impact and indirect impact to coral communities due to marine construction for TKO-LTT reclamation.

1. INTRODUCTION

- 1.1 Cinotech Consultants Limited (Cinotech) was commissioned by Civil Engineering and Development Department (CEDD) as the Environmental Team (ET) to undertake environmental monitoring and auditing services for the Works Contracts involved in the implementation of Tseung Kwan O – Lam Tin Tunnel (TKO-LTT) project to ensure that the environmental performance of the Works Contracts comply with the requirements specified in the Environmental Permit (EP), Environmental Monitoring & Audit (EM&A) Manual, Environmental Impact Assessment (EIA) Report of the TKO-LTT project and other relevant statutory requirements. This is the 33th Monthly EM&A report summarizing the EM&A works for the Project in July 2019.

Purpose of the Report

- 1.2 This is the 33th Monthly EM&A Report which summarises the impact monitoring results and audit findings for the EM&A programme during the reporting period in July 2019.

Structure of the Report

- 1.3 The structure of the report is as follows:

Section 1: **Introduction** – purpose and structure of the report.

Section 2: **Contract Information** – summarises background and scope of the Contract, site description, project organization and contact details, construction programme, the construction works undertaken and the status of Environmental Permits/Licenses during the reporting month.

Section 3: **Air Quality Monitoring** – summarises the monitoring parameters, monitoring programmes, monitoring methodologies, monitoring frequency, monitoring locations, Action and Limit Levels, monitoring results and Event / Action Plans.

Section 4: **Noise Monitoring** – summarises the monitoring parameters, monitoring programmes, monitoring methodologies, monitoring frequency, monitoring locations, Action and Limit Levels, monitoring results and Event / Action Plans.

Section 5: **Water Quality Monitoring** – summarises the monitoring parameters, monitoring programmes, monitoring methodologies, monitoring frequency, monitoring locations, Action and Limit Levels, monitoring results and Event / Action Plans.

Section 6: **Ecological Monitoring** – summarises the monitoring parameters, monitoring programmes, monitoring methodologies, monitoring frequency, monitoring locations and Action and Limit Levels, monitoring results and Event / Action Plans.

Section 7: **Cultural Heritage** – summarises the monitoring parameters, monitoring programmes, monitoring methodologies, monitoring frequency, monitoring locations and monitoring results.

Section 8: **Landscape and Visual Monitoring Requirements** – summarises the requirements of landscape and visual monitoring

Section 9: **Landfill Gas Monitoring** – summarises the monitoring parameters, monitoring programmes, monitoring methodologies, monitoring frequency, monitoring

locations, monitoring results and Limit Levels and Action Plan

Section 10: **Environmental Site Inspection** – summarises the audit findings of the weekly site inspections undertaken within the reporting month.

Section 11: **Waste Management** – summarises the waste management data in the reporting month.

Section 12: **Environmental Non-conformance** – summarises any monitoring exceedance, environmental complaints, environmental summons and successful prosecutions within the reporting month.

Section 13: **Future Key Issues** – summarises the impact forecast and monitoring schedule for the next three months.

Section 14: **Conclusions and Recommendation**

2. PROJECT INFORMATION

Background

- 2.1 In 2002, Civil Engineering and Development Department (CEDD) commissioned an integrated planning and engineering study under Agreement No. CE 87/2001 (CE) “Further Development of Tseung Kwan O – Feasibility Study” (the “TKO Study”) to formulate a comprehensive plan for further development of TKO New Town. It recommended to further develop TKO to house a total population of 450,000 besides the district’s continuous commercial and industrial developments.
- 2.2 At present, the Tseung Kwan O Tunnel is the main connection between Tseung Kwan O (TKO) and other areas in the territory. To cope with the anticipated transport need, the TKO Study recommended the provision of Tseung Kwan O – Lam Tin Tunnel (TKO-LTT) (hereinafter referred to as “the Project”) and Cross Bay Link (CBL) to meet the long-term traffic demand between TKO and the external areas. The site layout plan for the Project is shown in **Figure 1**. CBL was also entrusted with part of the marine viaducts near Tseung Kwan O Interchange since the commencement of the CBL project the December 2018.
- 2.3 The Environmental Impact Assessment (EIA) Report for the TKO-LTT project was approved under the Environmental Impact Assessment Ordinance (EIAO) in July 2013. The corresponding Environmental Permit (EP) was issued in August 2013 (EP no.: EP-458/2013). Variations to the EP was applied and the latest EP (EP no.: EP-458/2013/C) was issued by the Director of Environmental Protection (DEP) in January 2017.
- 2.4 The commencement dates of construction of this Project are:
- Contract No. NE/2015/01 and Contract No. NE/2015/02: 7 November 2016.
 - Contract No. NE/2015/03: 29 May 2017.
 - Contract No. NE/2017/02: 15 March 2018.
 - Contract No. NE/2017/01: 23 May 2018.
 - Contract No. NE/2017/06: 09 November 2018.

Project Organizations

- 2.5 Different parties with different levels of involvement in the project organization include:
- Project Proponent – Civil Engineering and Development Department (CEDD)
 - The Engineer and the Engineer’s Representative (ER) – AECOM
 - Environmental Team (ET) – Cinotech Consultants Limited (Cinotech)
 - Independent Environmental Checker (IEC) – AnewR Consulting Limited (AnewR)

2.6 The key contacts of the Project are shown in **Table 2.1**.

Table 2.1 Key Project Contacts

Party	Role	Contact Person	Phone No.	Fax No.
CEDD	Project Proponent	Mr. LO Sai Pak, Sunny	2301 1384	2739 0076
AECOM	Engineer's Representative	Mr. KY Chan	3922 9000	2759 1698
Cinotech	Environmental Team	Dr. HF Chan	2151 2088	3107 1388
		Mr. KS Lee	2151 2091	
AnewR	Independent Environmental Checker	Mr. Adi Lee	2618 2836	3007 8648

Construction Activities undertaken during the Reporting Month

2.7 The major site activities undertaken in the reporting month included:

Table 2.2 Summary Table for Major Site Activities in the Reporting Month

Contract No.	Project Title	Site Activities (May 2019)	
NE/2015/01	Tseung Kwan O – Lam Tin Tunnel – Main Tunnel and Associated Works	Lam Tin Interchange	1) EHC2 U-Trough 2) Site Formation – Area 1G1, Area 1G2, Area 2, Area 3, Area 4 & Area 5
		Main Tunnel	3) Main Tunnel Excavation 4) Main Tunnel Lining Works
		TKO Interchange	5) Haul Road Construction and Site Formation & Slope Works 6) Cavern Excavation 7) Steel Platform for Bridge Construction
NE/2015/02	Tseung Kwan O – Lam Tin Tunnel – Road P2 and Associated Works	1) Backfilling works at P2 U-trough CH411 – CH500 2) Backfilling work of pipe trench for 2100 storm water drain pipe at Portion VII 3) Fabrication of ELS members for proposed ELS system at CH318.00 – CH363.50 4) Backfilling of P2A retaining wall 5) ELS works for CH318 – CH363.50 6) Construction of manhole for 2100 pipe (upper part) 7) CCTV and air test works for 2100 pipe 8) Installation of irrigation system at Portion IV near Ocean Shore EVA 9) Site formation works and drainage for Road P2 CH500-CH650 10) Removal of sheet pile at Retaining Wall P2A 11) Structure works for U-trough CH318 – CH363.50 12) Reclamation works at Portion IX	

Contract No.	Project Title	Site Activities (May 2019)
		13) Reinstatement of existing seawall at Portion VII 14) Pipe pile wall for modification of existing seawall of Portion V 15) Installation of socket H-pile at P2 CH105 – CH318 16) Pre-boring for s/p installation at P2 CH105 – CH318 17) Installation of interlock pipe pile wall 18) Surcharging of surcharge zone 1b1, 1b2, 2a1 – 2a3, 2b1
NE/2015/03	Tseung Kwan O – Lam Tin Tunnel – Northern Footbridge	1) Installation of false ceiling 2) Installation of kalzip panel ,cladding & fall arrest system 3) Construction of retaining wall
NE/2017/01	Tseung Kwan O – Lam Tin Tunnel – Tseung Kwan O Interchange and Associated Works	1) Installation of Precast Pile Cap Shell 2) Dismantling Works for Temporary Working Platform 3) Construction of Temporary Working Platform 4) Construction of Pile Cap 5) Construction of Pier
NE/2017/02	Tseung Kwan O – Lam Tin Tunnel – Road P2/D4 and Associated Works	1) Trial pit 2) Underground utilities detection 3) Temporary traffic arrangement Setup 4) Pile Cap construction 5) Construction of drainage and watermain Predrilling 6) Bored Piles Works
NE/2017/06	Tseung Kwan O – Lam Tin Tunnel – Traffic Control and Surveillance System(TCSS) and Associated Works	Nil

2.8 The construction programme showing the inter-relationship with environmental protection/mitigation measures are presented in **Table 2.3**.

Table 2.3 Construction Programme Showing the Inter-Relationship with Environmental Protection/Mitigation Measures

Construction Works	Major Environmental Impact	Control Measures
As mentioned in Table 2.2	Noise, dust impact, water quality and waste generation	<ul style="list-style-type: none"> Sufficient watering of the works site with active dust emitting activities Properly cover the stockpiles On-site waste sorting and implementation of trip ticket system Appropriate desilting/sedimentation devices provided on site for treatment before discharge

		<ul style="list-style-type: none"> • Use of quiet plant and well-maintained construction plant • Provide movable noise barrier
--	--	--

Status of Environmental Licences, Notification and Permits

2.9 A summary of the relevant permits, licences, and/or notifications on environmental protection for this Project is presented in **Table 2.4**.

Table 2.4 Summary of the Status of Environmental Licences, Notification and Permits

Contract No.	Permit / License No.	Valid Period		Status
		From	To	
Environmental Permit (EP)				
N/A	EP-458/2013/C	20/1/2017	N/A	Valid
Notification pursuant to Air Pollution Control (Construction Dust) Regulation				
NE/2015/01	EPD Ref no.: 405305	21/07/2016	N/A	Valid
	EPD Ref no.: 405582	28/07/2016	N/A	Valid
NE/2015/02	EPD Ref no.: 406100	12/08/2016	N/A	Valid
NE/2015/03	EPD Ref no.: 416072	26/04/2017	N/A	Valid
NE/2017/02	EPD Ref no.: 429867	19/01/2018	N/A	Valid
NE/2017/01	EPD Ref no.: 430070	25/01/2018	N/A	Valid
Billing Account for Construction Waste Disposal				
NE/2015/01	Account No. 7025431	11/07/2016	30/09/2020	Valid
NE/2015/02	Account No. 7025654	16/08/2016	N/A	Valid
NE/2015/03	Account No. 7026805	30/12/2016	N/A	Valid
NE/2017/02	Account No. 7029651	22/12/2017	N/A	Valid
NE/2017/01	Account No. 7029994	01/02/2018	N/A	Valid
NE/2017/06	Account No. 7032520	22/11/2018	N/A	Valid
Vessel Billing Account under construction waste disposal charging scheme				
NE/2015/01	Account No. 7027764	24/01/2019	10/08/2019	Valid
Registration of Chemical Waste Producer				
NE/2015/01	Waste Producer No. 5218-290-L2881-02	22/08/2016	N/A	Valid
	Waste Producer No. 5213-833-L2532-03	22/08/2016	N/A	Valid
NE/2015/02	Waste Producer No. 5213-838-C4094-01	23/08/2016	N/A	Valid
NE/2015/03	Waste Producer No. 5213-265-W3435-04	19/07/2017	N/A	Valid
NE/2017/02	Waste Producer No. 5213-833-Z4004-04	01/02/2018	N/A	Valid
NE/2017/01	Waste Producer No. 5213-833-C4262-01	12/02/2018	N/A	Valid
Effluent Discharge License under Water Pollution Control Ordinance				
NE/2015/01	WT00025806-2016	18/07/2018	30/11/2021	Valid

Contract No.	Permit / License No.	Valid Period		Status
		From	To	
	WT00026212-2016	16/05/2017	30/11/2021	Valid
	WT00027354-2017	22/03/2017	31/03/2022	Valid
	WT00027405-2017	22/03/2017	31/03/2022	Valid
	WT-00028495-2017	11/08/2017	31/08/2022	Valid
NE/2015/02	WT00026386-2016	15/12/2016	31/12/2021	Valid
	WT00027226-2017	23/02/2017	28/02/2022	Valid
	WT00030654-2018	16/04/2018	30/04/2023	Valid
NE/2015/03	WT00027295-2017	20/03/2017	31/03/2022	Valid
NE/2017/01	WT00030711-2018	11/04/2018	30/04/2023	Valid
	WT00030716-2018	23/05/2018	31/05/2023	Valid
NE/2017/02	WT00030654-2018	16/04/2018	30/04/2023	Valid
Construction Noise Permit (CNP)				
NE/2015/01	GW-RE0347-19	13/05/2019	13/07/2019	Expired on 13 July 2019
	GW-RE0397-19	08/06/2019	07/09/2019	Valid
	GW-RE0424-19	11/06/2019	03/09/2019	Valid
	GW-RE0425-19	23/06/2019	22/12/2019	Valid
	GW-RE0427-19	21/06/2019	20/09/2019	Valid
	GW-RE0542-19	15/07/2019	07/09/2019	Valid
	GW-RE0572-19	25/07/2019	22/09/2019	Valid
NE/2015/02	GW-RE0355-19	02/06/2019	01/12/2019	Valid
	GW-RE0366-19	14/05/2019	13/11/2019	Valid
	GW-RE0008-19	15/01/2019	14/07/2019	Expired on 14 July 2019
	GW-RE0228-19	11/04/2019	10/10/2019	Valid
	GW-RE0299-19	26/04/2019	16/10/2019	Valid
	GW-RE0505-19	03/07/2019	02/08/2019	Valid
	GW-RE0225-19	01/05/2019	30/10/2019	Valid
	GW-RE0589-19	03/08/2019	02/09/2019	Valid
NE/2017/01	GW-RE0350-19	08/05/2019	05/11/2019	Valid
	GW-RE0394-19	27/05/2019	26/08/2019	Valid
Marine Dumping Permit				
NE/2017/01	EP/MD/19-086	14/01/2019	13/07/2019	Expired on 13 July 2019
Specified Process (SP) License				
NE/2015/01	L-11-053	09/03/2018	08/03/2021	Valid

Summary of EM&A Requirements

- 2.10 The EM&A programme requires construction noise monitoring, air quality monitoring, water quality monitoring, environmental site audit, etc. The EM&A requirements for each parameter are described in the following sections, including:

- All monitoring parameters;
 - Action and Limit levels for all environmental parameters;
 - Event Action Plans;
 - Environmental mitigation measures, as recommended in the Project EIA Report.
- 2.11 The advice on the implementation status of environmental protection and pollution control/mitigation measures is summarized in **Section 10** of this report.
- 2.12 This report presents the monitoring results, observations, locations, equipment, period, methodology and QA/QC procedures of the monitoring parameters of the required environmental monitoring works and audit works for the Project in May 2019.

3. AIR QUALITY

Monitoring Requirements

- 3.1 According to EM&A Manual of the Project, 1-hour and 24-hour TSP monitoring are required to monitor the air quality. For regular impact monitoring, a sampling frequency of at least once in every six days shall be undertaken at all of the monitoring stations for 24-hour TSP monitoring. For 1-hour TSP monitoring, the sampling frequency of at least three times in every six days shall be undertaken when the highest dust impact occurs. **Appendix A** shows the established Action/Limit Levels for the environmental monitoring works.

Monitoring Locations

- 3.2 Six designated monitoring stations were selected for air quality monitoring programme. **Table 3.1** describes the air quality monitoring locations, which are also depicted in **Figure 2**.

Table 3.1 Locations for Air Quality Monitoring

Monitoring Stations	Location	Location of Measurement
AM1	Tin Hau Temple	Ground Level
AM2	Sai Tso Wan Recreation Ground	Ground Level
AM3	Yau Lai Estate Bik Lai House	Rooftop (41/F)
AM4 ⁽¹⁾	Sitting-out Area at Cha Kwo Ling Village	Ground Level
AM4(A) ^{(2) (*)}	Cha Kwo Ling Public Cargo Working Area Administrative Office	Rooftop (3/F)
AM5(A) ^(*)	Tseung Kwan O DSD Desilting Compound	Ground Level
AM6(A) ^(*)	Park Central, L1/F Open Space Area	1/F

Remarks: (1) For 1-hour TSP monitoring; (2) For 24-hour TSP monitoring

(*) Air quality monitoring at designated station AM4(24-hr TSP), AM5 and AM6 was rejected by the premise owners. Therefore, baseline and impact air quality monitoring works were carried out at alternative air quality monitoring stations AM4(A) (24-hr TSP only), AM5(A) and AM6(A) respectively.

Monitoring Equipment

- 3.3 High Volume Samplers (HVS) were used to carry out 24-hour TSP monitoring. Direct reading dust meter were also used to measure 1-hour average TSP levels. The 1-hour sampling was determined periodically by HVS to check the validity and accuracy of the results measured by direct reading method.
- 3.4 Wind data monitoring equipment was set at rooftop (about 41/F) of Yau Lai Estate Bik Lai House for logging wind speed and wind direction such that the wind sensors are clear of obstructions or turbulence caused by building. The wind data monitoring equipment is re-calibrated at least once every six months and the wind directions are divided into 16 sectors of 22.5 degrees each. The location is shown in **Figure 2**.
- 3.5 **Table 3.2** summarizes the equipment to be used in the air quality monitoring. Copies of calibration certificates are attached in **Appendix B**.

Table 3.2 Air Quality Monitoring Equipment

Equipment	Model and Make	Quantity
Calibrator	TISCH Model: TE-5025A	1
1-hour TSP Dust Meter	Sibata Model No.: LD-3B / LD-5R	2
	Met One Instruments Model No.: AEROCET-831	0
	Handheld Particle Counter Hal-HPC300 / Hal-HPC301	2
HVS Sampler	TISCH Model: TE-5170	1
	GMW Model: GS2310	5
Wind Anemometer	Davis Weather Monitor II, Model no. 7440	1
	Davis Weather Stations, Vantage Pro 2, Model No. 6152CUK	0

Monitoring Parameters and Frequency

3.6 **Table 3.3** summarizes the monitoring parameters, monitoring period and frequencies of air quality monitoring.

Table 3.3 Frequency and Parameters of Air Quality Monitoring

Monitoring Stations	Parameter	Frequency
AM1, AM2, AM3, AM4, AM5(A) and AM6(A)	1-hour TSP	3 times per 6 days
AM1, AM2, AM3, AM4(A), AM5(A) and AM6(A)	24-hour TSP	Once per 6 days

Monitoring Methodology

1-hour TSP Monitoring

Measuring Procedures

3.7 The measuring procedures of the 1-hour dust meter are in accordance with the Manufacturer's Instruction Manual as follows:

(Model LD3 / LD3B)

- The 1-hour dust meter is placed at least 1.3 meters above ground.
- Set POWER to "ON" and make sure that the battery level was not flash or in low level.
- Allow the instrument to stand for about 3 minutes and then the cap of the air sampling inlet has been released.
- Push the knob at MEASURE position.
- Set time/mode setting to [BG] by pushing the time setting switch. Then, start the background measurement by pushing the start/stop switch once. It will take 6 sec. to complete the background measurement.
- Push the time setting switch to change the time setting display to [MANUAL] at the bottom left of the liquid crystal display. Finally, push the start/stop switch to stop the measuring after 1 hour sampling.
- Information such as sampling date, time, count value and site condition were recorded during the monitoring period.

(AEROCET-531)

- The 1-hour dust meter is placed at least 1.3 meters above ground.
- Remove the red rubber cap from the AEROCET-531 inlet nozzle.
- Turn on the power switch that is located on the right side of the AEROCET-531.
- On power up the product intro screen is displayed for 3 seconds. The intro screen displays the product name and firmware version.
- Then the main counter screen will be displayed.
- Press the START button. Internal vacuum pump start running. After 1 minute the pump will stop and the 0.5 μ m and 5 μ m channels will show the cumulative counts of particles larger than 0.5 μ m and 5 μ m per cubic foot.
- The AEROCET-531 is now checked out and ready for use.
- To switch off the AEROCET-531 power to stop the measuring after 1 hour sampling.
- Information such as sampling date, time, and display value and site condition were recorded during the monitoring period.

(Equipment: Hal Technology; Model no. Hal-HPC300 / Hal-HPC301)

- The 1-hour dust meter is placed at least 1.3 meters above ground.
- Set POWER to “ON” and make sure that the battery level was not flash or in low level.
- Allow the instrument to stand for about 3 minutes and then the cap of the air sampling inlet has been released.
- Push the knob at MEASURE position.
- Set time/mode setting to [BG] by pushing the time setting switch. Then, start the background measurement by pushing the start/stop switch once. It will take 6 sec. to complete the background measurement.
- Push the time setting switch to change the time setting display to [MANUAL] at the bottom left of the liquid crystal display. Finally, push the start/stop switch to stop the measuring after 1 hour sampling.
- Information such as sampling date, time, count value and site condition were recorded during the monitoring period.

Maintenance/Calibration

- 3.8 The following maintenance/calibration is required for the direct dust meters:
- Check and calibrate the meter by HVS to check the validity and accuracy of the results measured by direct reading method at 2-month intervals throughout all stages of the air quality monitoring.

24-hour TSP MonitoringInstrumentation

- 3.9 High volume samplers (HVS) (TISCH Model: TE-5170 and GMW Model: GS2310) completed with appropriate sampling inlets were employed for 24-hour TSP monitoring. The sampler is composed of a motor, a filter holder, a flow controller and a sampling inlet and its performance specification complied with that required by USEPA Standard Title 40, Code of Federation Regulations Chapter 1 (Part 50).
- 3.10 The positioning of the HVS samplers are as follows:
- a horizontal platform with appropriate support to secure the samplers against gusty wind shall be provided;
 - no two samplers shall be placed less than 2 meter apart
 - the distance between the sampler and an obstacle, such as buildings, must be at least

- twice the height that the obstacle protrudes above the sampler;
- a minimum of 2 metres of separation from walls, parapets and penthouses is required for rooftop samplers;
 - a minimum of 2 metres of separation from any supporting structure, measured horizontally is required;
 - no furnace or incinerator flue is nearby;
 - airflow around the sampler is unrestricted;
 - the sampler is more than 20 metres from the dripline;
 - any wire fence and gate, to protect the sampler, shall not cause any obstruction during monitoring;
 - permission must be obtained to set up the samplers and to obtain access to the monitoring stations; and
 - a secured supply of electricity is needed to operate the samplers.

Operating/analytical procedures for the operation of HVS

- 3.11 Prior to the commencement of the dust sampling, the flow rate of the high volume sampler was properly set (between 1.1 m³/min. and 1.4 m³/min.) in accordance with the manufacturer's instruction to within the range recommended in USEPA Standard Title 40, CFR Part 50.
- 3.12 For TSP sampling, fiberglass filters with a collection efficiency of > 99% for particles of 0.3µm diameter were used.
- 3.13 The power supply was checked to ensure the sampler worked properly. On sampling, the sampler was operated for 5 minutes to establish thermal equilibrium before placing any filter media at the designated air monitoring station.
- 3.14 The filter holding frame was then removed by loosening the four nuts and a weighted and conditioned filter was carefully centred with the stamped number upwards, on a supporting screen.
- 3.15 The filter was aligned on the screen so that the gasket formed an airtight seal on the outer edges of the filter. Then the filter holding frame was tightened to the filter holder with swing bolts. The applied pressure should be sufficient to avoid air leakage at the edges.
- 3.16 The shelter lid was closed and secured with the aluminum strip.
- 3.17 The timer was then programmed. Information was recorded on the record sheet, which included the starting time, the weather condition and the filter number (the initial weight of the filter paper can be found out by using the filter number).
- 3.18 After sampling, the filter was removed and sent to the HOKLAS laboratory (Wellab Ltd.) for weighing. The elapsed time will be also recorded.
- 3.19 Before weighing, all filters was equilibrated in a conditioning environment for 24 hours. The conditioning environment temperature should be between 25°C and 30°C and not vary by more than ±3°C; the relative humidity (RH) should be < 50% and not vary by more than ±5%. A convenient working RH is 40%.

Maintenance/Calibration

- 3.20 The following maintenance/calibration is required for the HVS:

- The high volume motors and their accessories will be properly maintained. Appropriate maintenance such as routine motor brushes replacement and electrical wiring checking will be made to ensure that the equipment and necessary power supply are in good working condition.
- High volume samplers will be calibrated at bi-monthly intervals using TE-5025A Calibration Kit throughout all stages of the air quality monitoring.

Results and Observations

- 3.21 No Action/Limit Level exceedance was recorded for both 1-hour TSP and 24-hour TSP monitoring.
- 3.22 The air temperature, precipitation and the relative humidity data was obtained from Hong Kong Observatory where the wind speed and wind direction were recorded by the installed Wind Anemometer at rooftop of Yau Lai Estate Bik Lai House (41/F). The location is shown in **Figure 2**. This weather information for the reporting month is summarized in **Appendix C**.
- 3.23 The monitoring data and graphical presentations of 1-hour and 24-hour TSP monitoring results are shown in **Appendix E** and **Appendix F** respectively.
- 3.24 According to our field observations, the major dust source identified at the designated air quality monitoring stations are as follows:

Table 3.4 Major Dust Source during Air Quality Monitoring

Station	Major Dust Source
AM1 – Tin Hau Temple	Road Traffic at Cha Kwo Ling Road
AM2 – Sai Tso Wan Recreation Ground	N/A
AM3 – Yau Lai Estate Bik Lai House	Road Traffic near Eastern Cross Harbour Tunnel Toll Plaza
AM4 - Sitting-out Area at Cha Kwo Ling Village	Road Traffic at Cha Kwo Ling Road
AM4(A) - Cha Kwo Ling Public Cargo Working Area Administrative Office	Road Traffic at Cha Kwo Ling Road
AM5(A) - Tseung Kwan O DSD Desilting Compound	Vehicle Movement within the Desilting Compound
AM6(A) - Park Central, L1/F Open Space Area	Road Traffic at Po Yap Road

4. NOISE

Monitoring Requirements

- 4.1 According to EM&A Manual of the Project, construction noise monitoring was conducted to monitor the construction noise arising from the construction activities. The regular monitoring frequency for each monitoring station shall be on a weekly basis and conduct one set of measurements between 0700 and 1900 hours on normal weekdays. **Appendix A** shows the established Action and Limit Levels for the environmental monitoring works.

Monitoring Locations

- 4.2 Noise monitoring was conducted at 8 designated monitoring stations (CM1, CM2, CM3, CM4, CM5, CM6(A), CM7(A), CM8(A)) in the reporting period. **Table 4.1** and **Figure 3** show the locations of these stations.

Table 4.1 Noise Monitoring Stations

Monitoring Stations	Locations	Location of Measurement
CM1	Nga Lai House, Yau Lai Estate Phase 1, Yau Tong	Rooftop (41/F)/Refuge floor (26/F) [#]
CM2	Bik Lai House, Yau Lai Estate Phase 1, Yau Tong	Rooftop (41/F)
CM3	Block S, Yau Lai Estate Phase 5, Yau Tong	Rooftop (40/F)
CM4	Tin Hau Temple, Cha Kwo Ling	Ground Level
CM5	CCC Kei Faat Primary School, Yau Tong	Rooftop (6/F)
CM6(A)*	Site Boundary of Contract No. NE/2015/02 near Tower 1, Ocean Shores	Ground Level
CM7(A)*	Site Boundary of Contract No. NE/2015/02 near Tower 7, Ocean Shores	Ground Level
CM8(A)*	Park Central, L1/F Open Space Area	1/F

Remarks:

* Noise monitoring at designated station CM6, CM7 & CM8 was rejected by the premise owners. Therefore, baseline and impact noise monitoring works were carried out at alternative noise monitoring stations CM6(A), CM7(A) and CM8(A) respectively.

Monitoring location has changed from 41/f to 26/f on 23rd Nov 2018.

Monitoring Equipment

- 4.3 Integrating Sound Level Meter was used for impact noise monitoring. The meters are Type 1 sound level meter capable of giving a continuous readout of the noise level readings including equivalent continuous sound pressure level (L_{eq}) and percentile sound pressure level (L_x) that also complied with International Electrotechnical Commission Publications 651:1979 (Type 1) and 804:1985 (Type 1) specifications. **Table 4.2** summarizes the noise monitoring equipment being used. Copies of calibration certificates are attached in **Appendix B**.

Table 4.2 Noise Monitoring Equipment

Equipment	Model and Make	Quantity
Integrating Sound Level Meter	SVAN 957/ 959 / 979	3
Calibrator	SV30A	1
	Brüel & Kjær 4231	1

4.4 **Table 4.3** summarizes the monitoring parameters, frequency and total duration of monitoring. The noise monitoring schedule is shown in **Appendix D**. Additional weekly impact monitoring are carried out for evening time (1900 – 2300 hours) for monitoring stations CM1, CM2, CM3 & CM6(A) and night-time (2300 – 0700 hours) for monitoring stations CM1, CM2 & CM3.

Table 4.3 Frequency and Parameters of Noise Monitoring

Monitoring Stations	Parameter	Period	Frequency	Measurement
CM1	L ₁₀ (30 min) dB(A)	0700-1900 hrs on normal weekdays	Once per week	Façade
CM2				Façade
CM3				Façade
CM4				Façade
CM5				Façade
CM6(A)				Free Field
CM7(A)				Free Field
CM8(A)				Façade
CM1	L ₁₀ (5 min) dB(A)	1900 – 0700 hrs on normal weekdays		Façade
CM2				Façade
CM3				Façade
CM6(A)	L _{eq} (5 min) dB(A)	1900 – 2300 hrs on normal weekdays		Free Field

Monitoring Methodology and QA/QC Procedure

4.5 The monitoring procedures are as follows:

- The monitoring station was normally be at a point 1m from the exterior of the sensitive receivers building façade and be at a position 1.2m above the ground.
- For free field measurement, the meter was positioned away from any nearby reflective surfaces. All records for free field noise levels was adjusted with a correction of +3 dB(A).
- The battery condition was checked to ensure the correct functioning of the meter.
- Parameters such as frequency weighting, the time weighting and the measurement time was set as follows:
 - frequency weighting: A
 - time weighting : Fast
 - measurement time : 30 minutes
- Prior to and after each noise measurement, the meter was calibrated using a Calibrator for 94.0 dB at 1000 Hz. If the difference in the calibration level before and after measurement will be more than 1.0 dB, the measurement would be considered invalid and repeat of noise measurement would be required after re-calibration or repair of the

equipment.

- At the end of the monitoring period, the L_{eq} , L_{90} and L_{10} was recorded. In addition, noise sources was recorded on a standard record sheet.
- Noise monitoring will be cancelled in the presence of fog, rain, and wind with a steady speed exceeding 5 m/s, or wind with gusts exceeding 10 m/s. Supplementary monitoring was provided to ensure sufficient data would be obtained.

Maintenance and Calibration

- 4.6 The microphone head of the sound level meter and calibrator was cleaned with a soft cloth at quarterly intervals.
- 4.7 The sound level meter and calibrator was checked and calibrated at yearly intervals.
- 4.8 Immediately prior to and following each noise measurement the accuracy of the sound level meter was checked using an acoustic calibrator generating a known sound pressure level at a known frequency. Measurements may be accepted as valid only if the calibration levels from before and after the noise measurement agree to within 1.0 dB.

Results and Observations

- 4.9 Six (6) Action Level exceedances were recorded due to the documented complaints received in this reporting month. No exceedances for night-time construction noise monitoring were recorded and no Limit Level exceedance for day time was recorded in the reporting month.
- 4.10 Noise monitoring results and graphical presentations are shown in **Appendix G**.
- 4.11 The major noise source identified at the noise monitoring stations are shown in **Table 4.4**.

Table 4.4 Major Noise Source during Noise Monitoring

Monitoring Stations	Locations	Major Noise Source
CM1	Nga Lai House, Yau Lai Estate Phase 1, Yau Tong	Road Traffic near Eastern Cross Harbour Tunnel Toll Plaza
CM2	Bik Lai House, Yau Lai Estate Phase 1, Yau Tong	Road Traffic near Eastern Cross Harbour Tunnel Toll Plaza
CM3	Block S, Yau Lai Estate Phase 5, Yau Tong	Road Traffic near Eastern Cross Harbour Tunnel Toll Plaza
CM4	Tin Hau Temple, Cha Kwo Ling	Road Traffic at Cha Kwo Ling Road
CM5	CCC Kei Faat Primary School, Yau Tong	Road Traffic at Yau Tong Road
CM6(A)	Site Boundary of Contract No. NE/2015/02 near Tower 1, Ocean Shores	Road Traffic at O King Road near Ocean Shores
CM7(A)	Site Boundary of Contract No. NE/2015/02 near Tower 7, Ocean Shores	Road Traffic at Tong Yin Street
CM8(A)	Park Central, L1/F Open Space Area	Road Traffic at Po Yap Road

- 4.12 All the Construction Noise Levels (CNLs) reported in this report were adjusted with the

corresponding baseline level (i.e. Measured L_{eq} – Baseline L_{eq} = CNL), in order to facilitate the interpretation of the noise exceedance. The baseline noise level and the Noise Limit Level at each designated noise monitoring station are presented in **Table 4.5, 4.6 and 4.7.**

Table 4.5 Baseline Noise Level and Noise Limit Level for Monitoring Stations

Station	Baseline Noise Level, dB (A) (at 0700 – 1900 hrs on normal weekdays)	Noise Limit Level, dB (A) (at 0700 – 1900 hrs on normal weekdays)
CM1	65.5	75
CM2	63.6	
CM3	65.6	
CM4	62.0	
CM5	68.2	70*
CM6(A)	61.9	75
CM7(A)	58.3	
CM8(A)	69.1	

(*) Noise Limit Level is 65 dB(A) during school examination periods.

Table 4.6 Baseline Noise Level and Noise Limit Level for Monitoring Stations (Evening-time & Daytime (Holiday))

Station	Baseline Noise Level, dB (A) (Evening time on all days (1900-2300 hrs) and Holidays (including Sundays) during daytime (0700-1900 hrs))	Noise Limit Level, dB (A) (Evening time on all days (1900-2300 hrs) and Holidays (including Sundays) during daytime (0700-1900 hrs))
CM1	64.4	70
CM2	62.2	
CM3	64.7	
CM6(A)	60.2	65 ¹

1. ASR B was adopted according to the EIA as traffic in the surrounding area has not been changed.

Table 4.7 Baseline Noise Level and Noise Limit Level for Monitoring Stations (Night-time)

Station	Baseline Noise Level, dB (A) (Night-time (2300 – 0700 hrs))	Noise Limit Level, dB (A) (Night-time (2300 – 0700 hrs))
CM1	14-day baseline monitoring results for the time period of impact measurement at each station would be adopted	55
CM2		
CM3		

Current Tunnel Blasting Arrangement

-
- 4.13 The drill and blast method was evaluated as the most appropriate method and the general practice of this method was introduced during the EIA report assessment. The paragraphs 2.9.9 and 2.9.33 of the EIA Report mention that there might be one blast or multiple blasts and the maximum number of blast location per day would be determined by the Contractor to suite his method of working.
- 4.14 Notwithstanding the information provided by the Engineer at paragraphs 4.6.4 and 6.6.12 of the EIA Report, to minimize blast nuisance to the public and to respond to the community concerns, the tunnel blast should be arranged, where possible, avoiding the blast to be carried out during night time and shortening the blast duration by arranging various work fronts to be blasted at different time slots. Hence, it has become more desirable to split one tunnel blasting operation, which may consist of several blasting work fronts along the tunnels, into a total of two to three tunnel blasts per day. The tunnel blasts, which locate outside the MTR Protection Zone (RPZ) possessing insignificant risk to the MTR's structures would be carried out during day time and before 22:00. For the tunnel blasts within and in close vicinity to RPZ, Contractor's blasting assessment report revealed that those blasts have to be carried out after train service and, generally, at around 01:40.
- 4.15 Since the tunnelling works conducted in this reporting month are well outside the RPZ, no blasting was carried out during the mid-night.

5. WATER QUALITY

Monitoring Requirements

Groundwater Quality

- 5.1 Groundwater quality monitoring shall be conducted as identified in the EIA report (locations refer to **Figure 4**, Stream 1 to 3). According to the EM&A Manual, dissolved oxygen (DO), pH, temperature, turbidity, suspended solids (SS), 5-day biochemical oxygen demand (BOD₅), Total organic carbon (TOC), Total Nitrogen, Ammonia-N and Total Phosphate are the parameters for the monitoring. **Appendix A** shows the established Action and Limit Levels.
- 5.2 As stated in the Baseline Environmental Monitoring Plan submitted to EPD in September 2016, Groundwater quality monitoring could not be conducted at the other identified monitoring station in the EIA Report, Stream 4, as it was found to be not accessible due to safety reason. EPD has no further comment on the Plan in October 2016.

Marine Water Quality

- 5.3 Marine water quality monitoring was conducted three times per week at the designated monitoring stations. Monitoring took place two times per monitoring day during mid ebb and mid flood tides at three depths (1 meter from surface, mid depth and 1 meter from the bottom). For Tseung Kwan O Salt Water Intake (i.e. Station M6), water sampling and in-situ measurements was taken at the vertical level where the water abstraction point of the intake is located (i.e. approximately mid-depth level). If the water depth is less than 6m, the mid-depth measurement may be omitted. If the depth is less than 3m, only the mid-depth measurements need to be taken.
- 5.4 Duplicate in-situ measurements (Dissolved oxygen (DO) concentration, DO saturation, turbidity, pH, temperature and salinity) and water samples (suspended solids (SS)) at each depth were monitored in accordance with the requirements in the EM&A Manual. For selection of tides for in-situ measurement and water sampling, tidal range of individual flood and ebb tides were not less than 0.5m.
- 5.5 According to the Environmental Review Report (ERR) for Variations of Environmental Permit (Ref: C45-03), water quality monitoring and audit programme was implemented for monitoring of oxygen depletion (e.g. Dissolved Oxygen (DO) level) in this embayed waters during the period when the fully enclosed barrier is installed. A “Proposal for Water Quality Monitoring in Temporary Marine Embayment” has been submitted to EPD in July 2017 to propose the monitoring frequency, parameter, location, etc. EPD has no further comment on the Proposal.

Groundwater Level Monitoring (Piezometer Monitoring)

- 5.6 Daily piezometer monitoring at any time of the day shall be carried throughout the whole period when any tunnel construction activities are carried out within +/- 50m of the piezometer gate in plan. The monitoring commenced in June 2018. It has switched to monthly basis since 3 October 2018 as the construction activity was 120m away from the piezometer gate. The daily piezometer monitoring has resumed on 19 November 2018, as the construction activity was within 50m. No Action Level exceedance was

recorded in the reporting month.

Monitoring Locations

Groundwater Quality

- 5.7 Stream 1 – Stream 3 is designated for the groundwater quality monitoring according to EM&A Manual. The locations are summarized in **Table 5.1** and shown on **Figure 4**.

Table 5.1 Groundwater Quality Monitoring Stations

Monitoring Streams	Descriptions	Sampling Location
Stream 1	Stream running between the Kwong Tin Estate and Lei Yue Mun Road	1 sampling location for each stream
Stream 2	Stream on western coast of Chiu Keng Wan	
Stream 3	Stream on western coast of Chiu Keng Wan	

Marine Water Quality

- 5.8 A total of twelve monitoring stations are designated for the water quality monitoring program according to EM&A Manual. One additional monitoring station (W1) is designated for monitoring of oxygen depletion in the embayed waters during the period when the fully enclosed barrier is installed. The locations are also summarized in **Table 5.2** and shown on **Figure 5** and **Figure 9**.

Table 5.2 Marine Quality Monitoring Stations

Monitoring Stations	Descriptions	Coordinates	
		Easting	Northing
M1	Junk Bay Coral Site – Junk Bay near Chiu Keng Wan	844255	817565
M2	Junk Bay Coral Site – Junk Bay	844076	817087
M3	Junk Bay Coral Site – Junk Island	844491	817890
M4	Junk Bay Coral Site – Chiu Keng Wan	843209	816416
M5	Junk Bay Coral Site – Fat Tong Chau	845463	815769
M6	Tseung Kwan O Salt Water Intake	845512	817442
C1	Control Station – Southeast	844696	814773
C2	Control Station – Northwest	842873	816014
G1	Gradient Station	844418	817560
G2	Gradient Station	844290	817384
G3	Gradient Station	844488	817735
G4	Gradient Station	844967	817551
W1	Ocean Shores (for WQM in temporary marine embayment)	844324	817791

Monitoring Equipment

- 5.9 For in-situ monitoring, a multi-parameter meter (Aquaread AP-2000-D) was used to measure Dissolved oxygen (DO) concentration, DO saturation (DO %), pH, temperature and turbidity. A sampler was used to collect water samples for laboratory analysis of SS, BOD₅, TOC, Total Nitrogen, Ammonia-N and Total Phosphate.

Dissolved Oxygen (DO) and Temperature Measuring Equipment

- 5.10 The instrument for measuring dissolved oxygen and temperature was portable and weatherproof complete with cable, sensor, comprehensive operation manuals and use DC power source. It was capable of measuring:
- a dissolved oxygen level in the range of 0-20 mg/L and 0-200% saturation; and
 - a temperature of 0-45 degree Celsius.
- 5.11 It has a membrane electrode with automatic temperature compensation complete with a cable.
- 5.12 Sufficient stocks of spare electrodes and cables were available for replacement where necessary.
- 5.13 Salinity compensation was built-in in the DO equipment.

Turbidity

- 5.14 Turbidity was measured in-situ by the nephelometric method. The instrument was portable and weatherproof using a DC power source complete with cable, sensor and comprehensive operation manuals. The equipment was capable of measuring turbidity between 0-1000 NTU. The probe cable was not be less than 25m in length.

pH

- 5.15 The instrument was consisting of a potentiometer, a glass electrode, a reference electrode and a temperature-compensating device. It was readable to 0.1pH in a range of 0 to 14. Standard buffer solutions of at least pH 7 and pH 10 were used for calibration of the instrument before and after use.

Water Depth Detector

- 5.16 A portable, battery-operated echo sounder was used for the determination of water depth at each designated monitoring station.

Water Sampler

- 5.17 Water samples collected for laboratory analysis were stored in high density polythene bottles sample containers, with appropriate preservatives added. All sampling bottles were labelled (waterproof) with the sampling date and time, sample lot number and sampling location reference number to avoid mishandling.

Sample Container and Storage

- 5.18 Following collection, water samples for laboratory analysis were stored in high density polythene bottles, with preservative appropriately added where necessary. They will be packed in ice (cooled to 4°C without being frozen), delivered to the laboratory and analysed as soon as possible.

Calibration of In-Situ Instruments

- 5.19 All in-situ monitoring instruments were checked, calibrated and certified by a laboratory accredited under HOKLAS or other international accreditation scheme before use, and subsequently re-calibrated at 3 monthly intervals throughout all stages of the water quality monitoring.

- 5.20 For the on-site calibration of field equipment, the BS 1427:1993, "Guide to Field and on-site test methods for the analysis of waters" was observed.
- 5.21 Before each round of monitoring, a zero check in distilled water was performed with the turbidity probe of Aquaread AP-2000-D. The probe was then be calibrated with a solution of known NTU.
- 5.22 Sufficient stocks of spare parts were maintained for replacements when necessary. Backup monitoring equipment was also made available so that monitoring can proceed uninterrupted even when some equipment is under maintenance, calibration, etc.
- 5.23 **Table 5.3** summarizes the equipment used in the water quality monitoring program. Copies of the calibration certificates of the equipment are shown in **Appendix B**.

Table 5.3 Water Quality Monitoring Equipment

Equipment	Model and Make	Qty.
Water Sampler	Kahlsico Water-Bottle Model 135DW 150	1
Multi-parameter Water Quality System	YSI 6820-C-M	0
	Aquaread AP-2000-D	0
	YSI EXO1 Multiparameter Sondes	2
Monitoring Position Equipment	"Magellan" Handheld GPS Model GPS-320	1
Water Depth Detector	Fishfinder 140	1

Monitoring Parameters and Frequency

- 5.24 **Table 5.4** summarizes the monitoring parameters, monitoring period and frequencies of the water quality monitoring in the reporting period.

Table 5.4 Water Quality Monitoring Parameters and Frequency

Monitoring Stations	Parameters, unit	Depth	Frequency
Groundwater Quality			
Stream 1- Stream 3	<ul style="list-style-type: none"> • DO, mg/L • DO Saturation, % • pH • Water Temperature (°C) • Turbidity, NTU • SS, mg/L • BOD₅, mg O₂/L • TOC, mg-TOC/L • Total Nitrogen, mg/L • Ammonia-N, mg NH₃-N/L • Total Phosphate, mg-P/L 	Mid-depth	Biweekly (When the tunnel construction works are found within 50m of the location, weekly.)
Marine Water Quality			
M1 M2 M3 M4 M5 M6 C1	<u>In-situ:</u> Dissolved oxygen (DO) concentration, DO saturation, turbidity, pH, temperature and salinity <u>Laboratory Testing:</u>	<u>M1-M5, C1-C2, G1-G4</u> <ul style="list-style-type: none"> • 3 water depths: 1m below water surface, mid-depth and 1m above sea bed. 	3 days per week / 2 per monitoring day (1 for mid-ebb and 1 for mid-flood)

Monitoring Stations	Parameters, unit	Depth	Frequency
C2 G1 G2 G3 G4	Suspended Solids (SS)	<ul style="list-style-type: none"> If the water depth is less than 3m, mid-depth sampling only. If the water depth is less than 6m, omit mid-depth sampling. <u>M6</u> at the vertical level where the water abstraction point of the intake is located(i.e. approximately mid-depth level) 	
Water Quality Monitoring in Temporary Marine Embayment			
W1	<ul style="list-style-type: none"> DO, mg/L DO Saturation, % pH Water Temperature (°C) Salinity, ppt 	<ul style="list-style-type: none"> 3 water depths: 1m below water surface, mid-depth and 1m above sea bed. If the water depth is less than 3m, mid-depth monitoring only. If the water depth is less than 6m, omit mid-depth monitoring 	Weekly during the period when the fully enclosed barrier is installed

Monitoring Methodology

Groundwater Quality

- 5.25 At each monitoring location, two consecutive in-situ measurements for DO concentration, DO saturation, pH, temperature and turbidity were taken for water samples on site. The probes were retrieved out of the water after the first measurement and then re-deployed for the second measurement. Where the difference in the value between the first and second readings of each set was more than 25% of the value of the first reading, the reading was discarded and further readings were taken.
- 5.26 For SS, BOD₅, TOC, Total Nitrogen, Ammonia-N and Total Phosphate, measurement and grab samples of surface water was collected. Water samples of about adequate volume was collected and stored in high density polythene bottles. Following collection, water samples was stored in high density polythene bottles. Preservation H₂SO₄ was appropriately added for water samples for TOC, Total Nitrogen, Ammonia-N and Total Phosphate testing. Water samples was packed in ice and cooled to 4°C (without being frozen), delivered to the HOKLAS accredited laboratory, Wellab Limited and analyzed.

Marine Water Quality

- 5.27 The monitoring stations were accessed using survey boat by the guide of a hand-held Global Positioning System (GPS). The depth of the monitoring location was measured using depth meter in order to determine the sampling depths. Afterwards, the probes of the in-situ measurement equipment was lowered to the predetermined depths (1 m below water surface, mid-depth and 1 m above seabed) and the measurements was carried out accordingly. The in-situ measurements at predetermined depths was carried out in duplicate. In case the difference in the duplicate in-situ measurement results was larger than 25%, the third set of in-situ measurement would be carried out for result confirmation purpose.
- 5.28 Water sampler was lowered into the water to the required depths of sampling. Upon reaching the pre-determined depth, a messenger to activate the sampler was then released to travel down the wire. The water sample was sealed within the sampler before retrieving. At each station, water samples for SS at three depths (1 m below water surface, mid-depth and 1 m above seabed) were collected accordingly. Water samples were stored in a cool box and kept at less than 4°C but without frozen and sent to the laboratory as soon as possible.

Laboratory Analytical Methods

- 5.29 The testing of all parameters were conducted by Wellab Ltd. (HOKLAS Registration No.083) and comprehensive quality assurance and control procedures in place in order to ensure quality and consistency in results. The testing method and limit of reporting are provided in **Table 5.5**.

Table 5.5 Methods for Laboratory Analysis for Water Samples

Parameters (Unit)	Proposed Method	Reporting Limit	Detection Limit
SS (mg/L)	APHA 2540 D	0.5 mg/L ⁽¹⁾	0.5 mg/L
BOD ₅ (mg O ₂ /L)	APHA 19ed 5210B	2 mg O ₂ /L	--
TOC (mg-TOC/L)	In-house method SOP020 (Wet Oxidation)	1 mg-TOC/L	--
Total Nitrogen (mg/L)	In-house method SOP063 (FIA)	0.6 mg/L	--
Ammonia-N (mg NH ₃ -N/L)	In-house method SOP057 (FIA)	0.05 mg NH ₃ - N/L	--
Total Phosphorus (mg-P/L) ⁽²⁾	In-house method SOP055 (FIA)	0.05 mg-P/L	--

Note:

1) Limit of Reporting is reported as Detection Limit for non-HOKLAS report.

2) Parameter Total Phosphorus represents the laboratory testing for total phosphate content in water which is the sum of all three forms of phosphates in water.

QA/QC RequirementsDecontamination Procedures

- 5.30 Water sampling equipment used during the course of the monitoring programme was decontaminated by manual washing and rinsed clean seawater/distilled water after each sampling event. All disposal equipment was discarded after sampling.

Sampling Management and Supervision

- 5.31 Water samples were dispatched to the testing laboratory for analysis as soon as possible after the sampling. All samples were stored in a cool box and kept at less than 4°C but without frozen. All water samples were handled under chain of custody protocols and relinquished to the laboratory representatives at locations specified by the laboratory.
- 5.32 QA/QC procedures as attached in **Appendix J** are available for the parameters analysed in the HOKLAS-accredited laboratory, WELLAB Ltd.

Results and Observations

Groundwater Quality Monitoring

- 5.33 Summary of groundwater quality monitoring results is shown in **Table 5.6**. Groundwater quality monitoring results, graphical presentations and laboratory testing reports are shown in **Appendix H**.
- 5.34 Other relevant data was also recorded, such as monitoring location / position, time, sampling depth, weather conditions and any special phenomena or work underway nearby.
- 5.35 Action and Limit Level for groundwater quality monitoring has been reviewed with consideration of monitoring results obtained from November 2016 to June 2017, as there was no tunnel boring or tunnel construction works from November 2016 to June 2017. A “Review Report for Action and Limit Levels of Groundwater Quality Monitoring” was submitted to EPD in August 2017. EPD has no further comment on the report and the updated Action and Limit Level is shown in **Appendix A**.

Table 5.6 Summary of Groundwater Quality Monitoring Results

Date	Location	Parameters (unit)								
		pH	Dissolved Oxygen (mg/L)	Turbidity (NTU)	SS (mg/L)	BOD ₅ (mg O ₂ /L)	TOC (mg-TOC/L)	Total Nitrogen (mg/L)	NH ₃ -N (mg NH ₃ -N/L)	Total Phosphorus (mg-P/L)
11 Jul 2019	Stream 1	8.0	8.3	1.8	1.8	<2	4	0.7	0.04	0.02
	Stream 2	8.0	7.8	1.5	1.6	<2	2	0.7	0.04	0.02
	Stream 3	7.9	8.4	1.3	1.8	<2	2	0.7	0.01	0.02
18 Jul 2019	Stream 1	8.1	8.0	1.5	1.7	2	3	0.6	0.02	0.02
	Stream 2	7.8	7.8	0.9	<1.0	2	3	0.6	0.03	0.02
	Stream 3	7.6	7.8	0.8	<1.0	2	3	0.6	0.01	0.02
No. of Exceedance	Action Level	0	0	0	0	0	0	0	0	0
	Limit Level	0	0	0	0	0	0	0	0	0

Note: ***Bold Italic*** means Action Level exceedance

Bold Italic with underline means Limit Level exceedance

- 5.36 NIL exceedance in groundwater quality monitoring was recorded in the reporting month.

Marine Water Quality Monitoring

- 5.37 Marine water monitoring results and graphical presentations are shown in **Appendix I**. Other relevant data was also recorded, such as monitoring location / position, time, sampling depth, weather conditions and any special phenomena or work underway nearby.

- 5.38 Calculated Action and Limit Levels for Marine Water Quality is presented in **Appendix I**. Fifty (50) Action Level and two-hundred and twenty-seven (227) Limit Level exceedance were recorded in marine water quality monitoring.
- 5.39 Exceedances of turbidity and suspended solid were continuously recorded on the first half of July. High rainfall was recorded in July which resulted in the discharge of high volume of upstream muddy water into the Junk Bay through the outfalls (see photo 1-4, 6-8 & 10, as shown at **Appendix K**). No sand plume within the cofferdam area and no muddy water discharge at the designated discharge point within the Site and away from the works area was identified (see photo 5, 9 & 12, as shown at **Appendix K**) during the site inspection and water quality monitoring. And as part of mitigation measures for marine works, silt curtains and cofferdam are deployed around the marine works area of the Project (see photo 11, as shown at **Appendix K**) and no major deficiency of the conditions of the silt curtain and the cofferdam has been discovered. Details of the exceedance investigation report can be found in **Appendix K**.
- 5.40 Exceedances of turbidity and suspended solids was recorded randomly from various monitoring stations in late July 2019. Recent investigation has revealed that the presence of microalgae in the marine waters may have contributed to the turbidity/SS level. With reference to the photo record (shown at **Appendix K**) of the filter papers for samples collected above, the substance collected by the filter papers appeared greenish in colour. Since the presence of algae in summer is a normal phenomenon especially in the summer, the increase in the recorded SS level could be attributed by the weight of the substances from algae. As microalgae may not be visible to the naked eyes during the marine water quality monitoring, the water sampled during the marine water quality monitoring only appeared clear. Details of the exceedance investigation report can be found in **Appendix K**.
- 5.41 Silt curtain inspections are carried out before the commencement of the construction works every day and diving surveys are also conducted once a week to inspect the silt curtain below the water level. The inspection report are verified by both the RE and the diving specialist and the records are reviewed weekly during the site audits.

Groundwater Level Monitoring (Piezometer Monitoring)

- 5.42 Daily piezometer monitoring at any time of the day shall be carried throughout the whole period when any tunnel construction activities are carried out within +/- 50m of the piezometer gate in plan.
- 5.43 Tunnel construction activities are within +/- 50m of the piezometer gate in plan. Construction phase daily piezometer monitoring by the Contractor commenced in June 2018. It has switched to monthly basis since 3 October 2018 as the construction activity was 120m away from the piezometer gate. The daily piezometer monitoring has resumed on 19 November 2018, as the construction activity was within 50m. No Action Level exceedance was recorded in the reporting month. Details of the result are presented in **Appendix U**.

Mitigation Measures Adopted by Contractors for Surface runoff Prevention

5.44 During wet season, the Contractors have step up the mitigation measures adopted on Site, in order to prevent surface run-off and muddy water from discharging to the public areas. The Surface Run-off Management Plans for all contracts are attached in **Appendix V** and the mitigation measures adopted by each Contract are summarised below:

NE2015/01

5.45 At Lam Tin Side, the Site drainage systems are divided into two parts, namely the site formation and tunnel site drainage which includes:

1. Site formation drainage system collects surface run-off from open excavation areas including slope works and flows naturally to the lowest point in the Site, where they are pumped to the wetseps and sedimentation tank for treatment near LTI site entrance before they are discharged to designated discharge point.
2. Tunnel drainage system collects surface run-off from the tunnel which are then pumped to the sedimentation tanks near tunnel adit, where three sets of wetseps and sedimentation tanks were set up. The treated water will be discharged to designated discharge point near the Eastern Harbour Crossing (EHC) area.

5.46 At Eastern Harbour Crossing (EHC), two sets of wetseps and sedimentation tanks are set up on site. The wastewater will flow to the lowest catchpit by gravity, which are then pumped to wetseps for wastewater treatment. The sandbags/bunds are also set up at the vehicle entrance to surface run-off from the Site.

5.47 At Tseung Kwan O (TKO), the surface run-off from the slope are directed to the lowest point at cavern via the permanent drainage, which are then pumped to the sedimentation tanks for wastewater treatment via temporary pipes. The treated water will be discharged at designated discharge points. The wetseps and sedimentation tanks are provided under the BMCPC bridge and at the two sides of marine working platform. Water from natural stream will also be diverted to existing drainage to avoid overloading the capacity of the wastewater treatment system. The reservoir on the right side of marine working platform will be enlarged to cater for higher water storage demands. During heavy rainfall, the water stored at the exit of the tunnel shall be pumped into the sedimentation tanks on the right.

NE2015/02

1. The exposed sloped area at Portion 9 has been covered with tarpaulin to avoid surface run-off.
2. The bund wall near Area A has been extended to 300mm in depth along the drainage system at Area A, extra bund wall shall be provided at the gaps between the concrete block walls in Area A when necessary.
3. Soak away pit with a 600mm in diameter were bored into the ground, down to -14mPD, near the piling works area to cater for the surface runoff at portion 9. The stormwater and the water generated from the piling works are stored temporary at the pit around the soak away pit, which shall be pumped automatically into the soak away pit where they are soaked into the soil naturally.

4. The stormwater received in Portion 9 shall be directed and pumped via the flex tube and sump towards the water treatment system in Area A and Z. The peripheral open U-channel are also provided along the site boundary, which shall be directed to the storage tank and WetSep for treatment in Area A.
5. Regular cleaning depending on site conditions are provided for the WetSep at Area A and Z; and the storage tanks and sedimentation tanks at Area A. The water treated by the sedimentation tank and the wetsep shall be discharged towards the designated discharge point. Quality of the effluent are also monitored regularly.

NE2017/02

1. Existing manholes are covered with sandbags and geotextiles to avoid surface run-off from entering the channels.
2. Stockpiles are covered with tarpaulin to avoid surface run-off.
3. Concrete blocks and sandbags are placed along the periphery of the site boundary to avoid surface run-off.
4. Stormwater within the site enters the excavated area and flow naturally into the sump due height difference. The stormwater collected in the sump shall be pumped into the sedimentation tank where the run-off are treated before discharging into the designated discharge point.

NE2015/03

1. The existing manhole cover are covered with geotextile to prevent muddy water from entering the existing U-channels along the side of Po Shun Road. Manhole inspection are carried out by taking silt measurement regularly in case if silt enters the channel, and silt shall be removed from the manhole if silt were found.
2. Sandbags were placed at the periphery of the site along the hoarding to prevent surface runoff from escaping the site.
3. Exposed slopes are covered with tarpaulin to prevent surface run-off.
4. The surface run-off shall be pumped into the sedimentation tank where they are treated before entering the designated discharge points

NE2017/01

1. Temporary peripheral open U-channels and sumps are provided for collecting the stormwater, which are pumped and directed towards the sedimentation tank for treatment. The treated water shall be directed to the designated discharge point.

6. ECOLOGY

Post-Translocation Coral Monitoring

- 6.1 Post-translocation monitoring survey is recommended in the EM&A Manual to audit the success of coral translocation. Information gathered during each post-translocation monitoring survey should include observations on the presence, survival, health condition and growth of the translocated coral colonies. These parameters should then be compared with the baseline results collected from the pre-translocation survey.
- 6.2 Under Contract No. NE/2015/01 and NE/2015/02, a total of 14 and 29 coral colonies were tagged and translocated respectively from the Donor Site to the Recipient Site in November 2016. Ten (10) corals at the Recipient Site were also tagged by each Contract as reference for post-translocation monitoring.
- 6.3 The post-translocation coral monitoring shall be conducted once every 3 months after completion for a period of 12 months. Location of post-translocation coral monitoring is shown in **Figure 7**. The fourth post-translocation coral monitoring was carried out on 07 November 2017. No further monitoring is required.

7. CULTURAL HERITAGE

Monitoring Requirement

- 7.1 According to the EP Conditions and EM&A Manual, monitoring of vibration impacts was conducted when the construction works are less than 100m from the Built Heritage in close proximity of the worksite, namely the Cha Kwo Ling Tin Hau temple. Tilting and settlement monitoring should be applied on the Cha Kwo Ling Tin Hau Temple. Construction works less than 100m from the Cha Kwo Ling Tin Hau temple commenced on 8 May 2017.
- 7.2 As stated in the “*Built Heritage Mitigation Plan*” for this Project, during the period of the construction works conducted within 100m from the Cha Kwo Ling Tin Hau Temple, monitoring on settlement and tilting will be conducted once a day for the Cha Kwo Ling. Monitoring of vibration will be conducted during blasting at Cha Kwo Ling area once a day. When there is no blasting to be conducted at the area, vibration monitoring at the Cha Kwo Ling Tin Hau Temple will be conducted once per day when there are piling works or rock breaking works within the 100m from the Cha Kwo Ling Tin Hau Temple.

Monitoring Locations

- 7.3 One vibration monitoring point and three building settlement monitoring points were proposed for monitoring of the cultural heritage. The building settlement markers were placed on the wall on three sides of the Temple, except the front, of the Cha Kwo Ling Tin Hau Temple and the vibration monitoring point is located within the Cha Kwo Ling Tin Hau Temple. Monitoring Location is shown in **Figure 8**.

Monitoring Equipment

- 7.4 Building settlement is measured via a settlement marker attached to the wall of Cha Kwo Ling Tin Hau Temple by adhesive tape.
- 7.5 Vibration monitoring was conducted by using vibrographs: Minimate Plus manufactured by InstanTel. These vibrographs will be calibrated annually and its performance follows the requirements given in the “*Guidance Note on Vibration Monitoring*” (GN-VM) issued by the Civil Engineering and Development Department, which is based on the Performance Specification for Blasting Seismographs by International Society of Explosive Engineers (ISEE (2000)).
- 7.6 **Table 7.1** summarizes the equipment employed by the Contractor for cultural heritage monitoring. Copies of calibration certificates are attached in **Appendix B**.

Table 7.1 Cultural Heritage Monitoring Equipment

Equipment	Manufacturer and Model	Quantity
Digital Level for tilting	Leica LS15 Serial No.: 701141	1
Digital Caliper for tilting	Mitutoyo CD-6” ASX Serial No.: A17047921	1
iCivil-1011 Inclinometer for building settlement	iCivil-1011 Inclinometer Serial No.: HK110118 / HK110120	2
Vibrographs for vibration monitoring	MiniMate Plus / MicroMate manufactured by InstanTel Model No.: 716A0403 / 721A2501	33

Monitoring Methodology

- 7.7 Vibrograph (velocity seismograph) was deployed at each monitoring station to measure and record the PPV and amplitude of ground motion in three mutually perpendicular directions. Vibration monitoring equipment fulfils the requirements stated in the Government guidelines and is calibrated to HOKLAS standards. Each monitoring would not be more than 10 minutes. Settlement monitoring should be conducted by surveyors manually.

Alert, Alarm and Action Levels

- 7.8 The Alert, Alarm and Action (AAA) Levels are given in **Table 7.2**.

Table 7.2 AAA Levels for Monitoring for Cultural Heritage

Parameter	Alert Level	Alarm Level	Action Level
Vibration	ppv: 4.5 mm/s	ppv: 4.8 mm/s	ppv: 5mm/s Maximum Allowable Vibration Amplitude: 0.1mm
Building Settlement Markers	6mm	8mm	10mm
Building Tilting ⁽¹⁾	1:2000	1:1500	1:1000

Remarks:

- (1) Building tilting measurement was replaced by building settlement point measurement. The tilting can be calculated by the ratio of the maximum settlement difference between 2 points and the distance between the 2 points.

Results

- 7.9 In the reporting month, cultural heritage monitoring was carried out by the Contractor at the aforesaid location on 25 occasions. No AAA Level exceedance was recorded in the reporting month. The monitoring results are presented in **Appendix T**.

Mitigation Measures for Cultural Heritage

- 7.10 According to Condition 3.6 of the EP (EP No.: EP-458/2013/C), to prevent damage to Cha Kwo Ling Tin Hau Temple and its Fung Shui rocks (Child-given rocks) during the construction phase, a temporarily fenced-off buffer zone (Rocks buffer zone is 5 m from the edge of Rocks and 15m from the edge of Rocks alter) with allowance for public access (minimum 1 m) around the temple and the Fung Shui rocks shall be provided. The open yard in front of the temple should be kept as usual for annual Tin Hau festival.
- 7.11 As there is a large buffer distance from the current works to Cha Kwo Ling Tin Hau Temple and the Fung Shui rocks (Child-given rocks), the temporarily fenced-off rocks buffer zone and from the edge of Rocks alter is not required. The fenced-off rocks buffer zone would be implemented when there is construction activities in vicinity of the cultural heritage.

8. LANDSCAPE AND VISUAL IMPACT REQUIREMENTS

- 8.1 Landscape and visual mitigation measures during the construction phase shall be checked to ensure that they are fully realized and implemented on site.
- 8.2 Site audits were carried out on a weekly basis to monitor and audit the timely implementation of landscape and visual mitigation measures listed in “Implementation Schedule and Recommended Mitigation Measures” (shown in **Appendix N**). The summaries of observations and recommendations related to landscape and visual impacts, if any, are shown in **Appendix L**.
- 8.3 No non-compliance of the landscape and visual impact was recorded in the reporting month.

9. LANDFILL GAS MONITORING

Monitoring Requirement

- 9.1 In accordance with the EM&A Manual, monitoring of landfill gas is required for construction works within the Sai Tso Wan Landfill Consultation Zone during the construction phase. This section presents the results of landfill gas measurements performed by the Contractor. **Appendix A** shows the Limit Levels for the monitoring works.
- 9.2 The “Landfill Gas Monitoring Proposal”, including the monitoring programme and detailed actions, is submitted to the EPD for approval. Details of monitoring in this Proposal is in line with the monitoring requirements stipulated in the EM&A Manual.

Monitoring Parameters and Frequency

- 9.3 Monitoring parameters for Landfill gas monitoring include Methane, Carbon dioxide and Oxygen.
- 9.4 According to the implementation schedule and recommended mitigation measures of the EM&A Manual, measurements of the following frequencies should be carried out:

Excavations deeper than 1m

- at the ground surface before excavation commences;
- immediately before any worker enters the excavation;
- at the beginning of each working day for the entire period the excavation remains open; and
- periodically throughout the working day whilst workers are in the excavation.

Excavations between 300mm and 1m deep

- directly after the excavation has been completed; and
- periodically whilst the excavation remains open.

For excavations less than 300mm deep

- monitoring may be omitted, at the discretion of the Safety Officer or other appropriately qualified person

Monitoring Locations

- 9.5 Monitoring of oxygen, methane and carbon dioxide was performed for excavations at 1m depth or more within the Consultation Zone. In this reporting month, the area required to be monitored for landfill gas are shown below and **Figure 6** shows the landfill gas monitoring locations.

- | | |
|----------------------------------|---------------|
| ➤ Excavation Locations | : Portion III |
| ➤ Manholes and Chambers | : N/A |
| ➤ Relocation of monitoring wells | : N/A |
| ➤ Any other Confined Spaces | : N/A |

Monitoring Equipment noise mitigation

- 9.6 **Table 9.1** summarizes the equipment employed by the Contractor for the landfill gas monitoring.

Table 9.1 Landfill Gas Monitoring Equipment

Equipment	Model and Make	Quantity
Portable gas detector	ALTAIR 5X Multigas Detector (Serial No. 137333)	1

Results and Observations

- 9.7 In the reporting month, landfill gas monitoring was carried out by the Contractor at the aforesaid locations on 130 occasions. No Limit Level exceedance for landfill gas monitoring was recorded in the reporting month. The monitoring results are provided in **Appendix R**. Copies of calibration certificates are attached in **Appendix B**.

10. ENVIRONMENTAL AUDIT

Site Audits

- 10.1 Site audits were carried out on a weekly basis to monitor the timely implementation of proper environmental management practices and mitigation measures in the Project site. The summaries of site audits are attached in **Appendix L**.
- 10.2 Joint weekly site audits by the representatives of the Engineer, Contractor and the ET were conducted in the reporting month as shown in below:
- Contract No. NE/2015/01: 3, 10, 17, 24 and 31 July 2019
 - Contract No. NE/2015/02: 4, 11, 18 and 25 July 2019
 - Contract No. NE/2015/03: 4, 11, 18 and 25 July 2019
 - Contract No. NE/2017/01: 4, 9, 18, 23 and 30 July 2019
 - Contract No. NE/2017/02: 4, 11, 18 and 25 July 2019
- Monthly joint site inspection with the representative of IEC was conducted for NE/2015/01, NE/2015/02, NE/2015/03, NE/2017/01 and NE/2017/02 on 31, 25, 25, 23 and 25 July 2019 respectively.

Implementation Status of Environmental Mitigation Measures

- 10.3 According to the EIA Study Report, Environmental Permit and the EM&A Manual of the Project, the mitigation measures detailed in the documents are recommended to be implemented during the construction phase. An updated summary of the Implementation Schedule and Recommended Mitigation Measures is provided in **Appendix N**.
- 10.4 During site inspections in the reporting month, no non-compliance was recorded on reporting month. The observations and recommendations made during the audit sessions are summarized in **Appendix L**.

11. WASTE MANAGEMENT

- 11.1 Waste generated from this Project includes inert construction and demolition (C&D) materials, non-inert C&D materials and marine sediments. Inert C&D waste includes soil, broken rock, broken concrete and building debris, while non-inert C&D materials are made up of C&D waste which cannot be reused or recycled and has to be disposed of at the designated landfill sites. Marine sediment shall be expected from excavation and dredging works of this Project.
- 11.2 With reference to relevant handling records of this Project, the quantities of different types of waste generated in the reporting month are summarised and presented in **Appendix P**.
- 11.3 The Contractors are advised to minimize the wastes generated through the recycling or reusing. All mitigation measures stipulated in the approved EM&A Manual and waste management plans shall be fully implemented. The status of implementation of waste management and reduction measures are summited in **Appendix N**.

12. ENVIRONMENTAL NON-CONFORMANCE

Summary of Exceedances

- 12.1 Six (6) Action Level exceedances were recorded due to the documented complaints received in the reporting month. No Action or Limit Level exceedances of construction noise monitoring were recorded for day-time and night-time respectively in the reporting month. The night time Limit Level exceedances were considered due to road traffic near the Eastern Cross Harbour Tunnel Toll Plaza, therefore non-Project related.
- 12.2 Fifty (50) Action Level and two-hundred and twenty-seven (227) Limit Level exceedances were recorded in marine water quality monitoring.
- 12.3 Actions carried out in accordance with the Event and Action Plans in **Appendix M** are presented in **Appendix K** – Summary of Exceedance.

Summary of Environmental Non-Compliance

- 12.4 No non-compliance was recorded on this reporting month.

Summary of Environmental Complaint

- 12.5 Six (6) environmental complaints were received in the reporting month. The Cumulative Complaint Log is presented in **Appendix O**. The investigation status and result is also reported in **Appendix O**.

Summary of Environmental Summon and Successful Prosecution

- 12.6 No notification of summon or successful environmental prosecution was received in this reporting period. The Cumulative Log for environmental summon and successful prosecution since the commencement of the Project is presented in **Appendix O**.

13. FUTURE KEY ISSUES

13.1 Tentative construction programmes for the next three months are provided in **Appendix Q**.

13.2 Major site activities to be undertaken for the next reporting period are summarized in **Table 13.1**.

Table 13.1 Summary Table for Site Activities in the next Reporting Period

Contract No. and Project Title	Site Activities (August 2019)		Key Environmental Issues *
NE/2015/01 - Tseung Kwan O – Lam Tin Tunnel – Main Tunnel and Associated Works	Lam Tin Interchange	1) EHC2 U-Trough 2) Site Formation – Area 1G1, Area 1G2, Area 2, Area 3, Area 4 & Area 5	(A) / (B) / (C) / (D) / (E) / (G)
	Main Tunnel	3) Main Tunnel Excavation 4) Main Tunnel Lining Works	(B)
	TKO Interchange	5) Haul Road Construction and Site Formation & Slope Works 6) Cavern Excavation 7) Steel Platform for Bridge Construction	(A) / (C) / (D) / (E) / (F) / (I)
NE/2015/02 - Tseung Kwan O – Lam Tin Tunnel – Road P2 and Associated Works	1) Excavation of U-trough CH318.00 – CH363.50 2) Backfilling of 2100 pipe 3) Backfilling of P2A retaining wall 4) Backfilling works for 2100 pipe trench 5) Construction of pillar box and ducting system at Portion IV adjacent to Ocean Shores EVA 6) Construction of utility trough at road P2 (land section) 7) Site formation at Road P2 CH500-CH650 8) Structure works for U-trough CH318-CH363 9) Drainage works at Road P2 CH500-CH650 10) Drainage works at slip road SR2 11) Surcharging at surcharge areas 2b1, 2b2, 3, 4, 1b1, 1b2, 2a1, 2a2, 2a3, 3, 4, 5, 6 12) Backfilling of surcharge areas 2b2, 3, 4, 5, 6 13) Reclamation works at Portion IX 14) Pre-boring at P2 H-pile CH105 – CH305 15) ELS at P2 CH105 – CH318 (Pre-boring for s/p installation and interlock pipe pile installation) 16) Transportation of treated marine sediment from Area A to reclamation 17) Removal of surcharge areas 1b1, 1b2, 2a1, 2a2, 2a3, 2b1 18) Installation of dewatering system (P2 105 – 318) 19) Pre-boring at S200 (CH821 – P2 CH905)		(A) / (B) / (C) / (D) / (E) / (G) / (I)

Contract No. and Project Title	Site Activities (August 2019)	Key Environmental Issues *
NE/2015/03 - Tseung Kwan O – Lam Tin Tunnel – Northern Footbridge	1) Installation of false ceiling & lighting 2) Removal of temporary platform 3) Planter and irrigation system 4) Floor finishing work & M.J installation	(A) / (B) / (C) / (D) / (E)
NE/2017/01 – Tseung Kwan O Interchange and Associated Works	1) Installation of Precast Pile Cap Shell 2) Dismantling Works for Temporary Working Platform 3) Construction of Temporary Working Platform 4) Construction of Pile Cap 5) Construction of Pier	(A) / (B) / (E) / (F) / (G)
NE/2017/02 – Tseung Kwan O - Lam Tin Tunnel - Road P2/D4 and Associated Works	1) Trial pit 2) Underground utilities detection 3) Temporary traffic arrangement Setup 4) Pile Cap construction 5) Construction of drainage and watermain Predrilling 6) Bored Piles Works 7) Pre-bored H pile works	(A) / (B) / (E) / (F) / (G)
NE/2017/06 – Tseung Kwan O – Lam Tin Tunnel – Traffic Control and Surveillance System(TCSS) and Associated Works	Nil	N/A

Note:

- (A) Watering for dust generation from haul road, stockpiles of dusty materials, exposed site area, excavation works and rock breaking activities;
- (B) Noisy construction activity such as rock-breaking activities and piling works;
- (C) Runoff from exposed slope or site area;
- (D) Wastewater and runoff discharge from site;
- (E) Accumulation of silt, mud and sand along U-channels and sedimentation tanks;
- (F) Set up and implementation of temporary drainage system for the surface runoff;
- (G) Storage of chemicals/fuel and chemical waste/waste oil on site;
- (H) Accumulation and storage of general and construction waste on site; and
- (I) Marine water quality impact and indirect impact to coral communities due to marine construction for TKO-LTT reclamation.

Key Issues for the Coming Month

13.3 Key environmental issues in the coming month include:

- Watering for dust generation from haul road, stockpiles of dusty materials, exposed site area, excavation works and rock breaking activities;
- Noisy construction activity such as rock-breaking activities and piling works;

- Runoff from exposed slope or site area;
- Wastewater and runoff discharge from site;
- Accumulation of silt, mud and sand along U-channels and sedimentation tanks;
- Set up and implementation of temporary drainage system for the surface runoff;
- Storage of chemicals/fuel and chemical waste/waste oil on site;
- Accumulation and storage of general and construction waste on site; and
- Marine water quality impact and indirect impact to coral communities due to marine construction for TKO-LTT reclamation.

14. CONCLUSIONS AND RECOMMENDATIONS

Conclusions

- 14.1 This is the 33th Environmental Monitoring and Audit (EM&A) Report which presents the EM&A works undertaken during the period in July 2019 in accordance with EM&A Manual and the requirement under EP.

Air Quality Monitoring

- 14.2 No Action/Limit Level exceedance for 1-hour TSP monitoring was recorded.
- 14.3 No Action/Limit Level exceedance for 24-hour TSP monitoring was recorded.

Construction Noise Monitoring

- 14.4 Six (6) Action Level exceedances were recorded due to the documented complaints received in this reporting month. No Limit Level exceedances were recorded during night-time in the reporting month.
- 14.5 No Action/Limit Level exceedances was recorded for daytime construction noise in the reporting month.

Water Quality Monitoring

- 14.6 NIL exceedance in groundwater quality monitoring was recorded in the reporting month.
- 14.7 Fifty (50) Action Level and two-hundred and twenty-seven (227) Limit Level exceedances were recorded in marine water quality monitoring.
- 14.8 Tunnel construction activities are within +/- 50m of the piezometer gate in plan. Construction phase daily piezometer monitoring by the Contractor commenced in June 2018. It has switched to monthly basis since 3 October 2018 as the construction activity was 120m away from the piezometer gate. The daily piezometer monitoring has resumed on 19 November 2018, as the construction activity was within 50m. No Action Level exceedance was recorded in the reporting month. Details of the result are presented in **Appendix U**.

Ecological Monitoring

- 14.9 The post-translocation coral monitoring surveys were completed in November 2017.

Monitoring on Cultural Heritage

- 14.10 No Alert Alarm and Action (AAA) Level exceedance of cultural heritage monitoring on cultural heritage was recorded in the reporting month.

Landscape and Visual Monitoring and Audit

- 14.11 No non-compliance of the landscape and visual impact was recorded in the reporting month.

Landfill Gas Monitoring

14.12 Monitoring of landfill gases in the reporting month was carried out by the Contractor at excavation location, Portion III. No Limit Level exceedance was recorded.

Environmental Site Inspection

14.13 Joint weekly site inspections were conducted by representatives of the Contractor, Engineer and Environmental Team. During site inspections in the reporting month, no non-compliance was identified. The environmental deficiency observed during the reporting month are shown in **Appendix L**.

Complaint, Prosecution and Notification of Summons

14.14 Six (6) environmental complaints, no successful prosecution and notification of summon were received during the reporting period.

Recommendations

14.15 The following recommendations were made to the Contractor for the reporting month:
Air Quality Impact

- To regularly apply watering on dry surface should be applied to minimize erosion.
- To aim the water spray at the rock breaking point for effective dust suppression.
- To water materials before loading/unloading.
- To turn off idle equipment.

Construction Noise

- To provide sufficient noise barriers for noisy PMEs as practically at LTI according to CNMP.
- To repair the gaps between the noise barriers.
- To place compatible noise barrier close to the breaking point for effective noise screening.
- To erect sound proof canvases on derrick lighter barge

Water Quality Impact

- To clear the oil slick and check for any damage of the silt curtain.
- To check whether the curtain has been set to the seabed.
- To ensure that the pumping rate of bored pile is sufficient to avoid discharging waste water into the sea.
- To clear floating refuse between the cofferdam and silt curtain.
- To clear oil slick within and outside cofferdam.
- To control the amount of loading materials in the barge to avoiding spillage.
- To cover stockpile near seafront.
- To remove wastewater and oil in drip tray.
- To remove pond/still water.

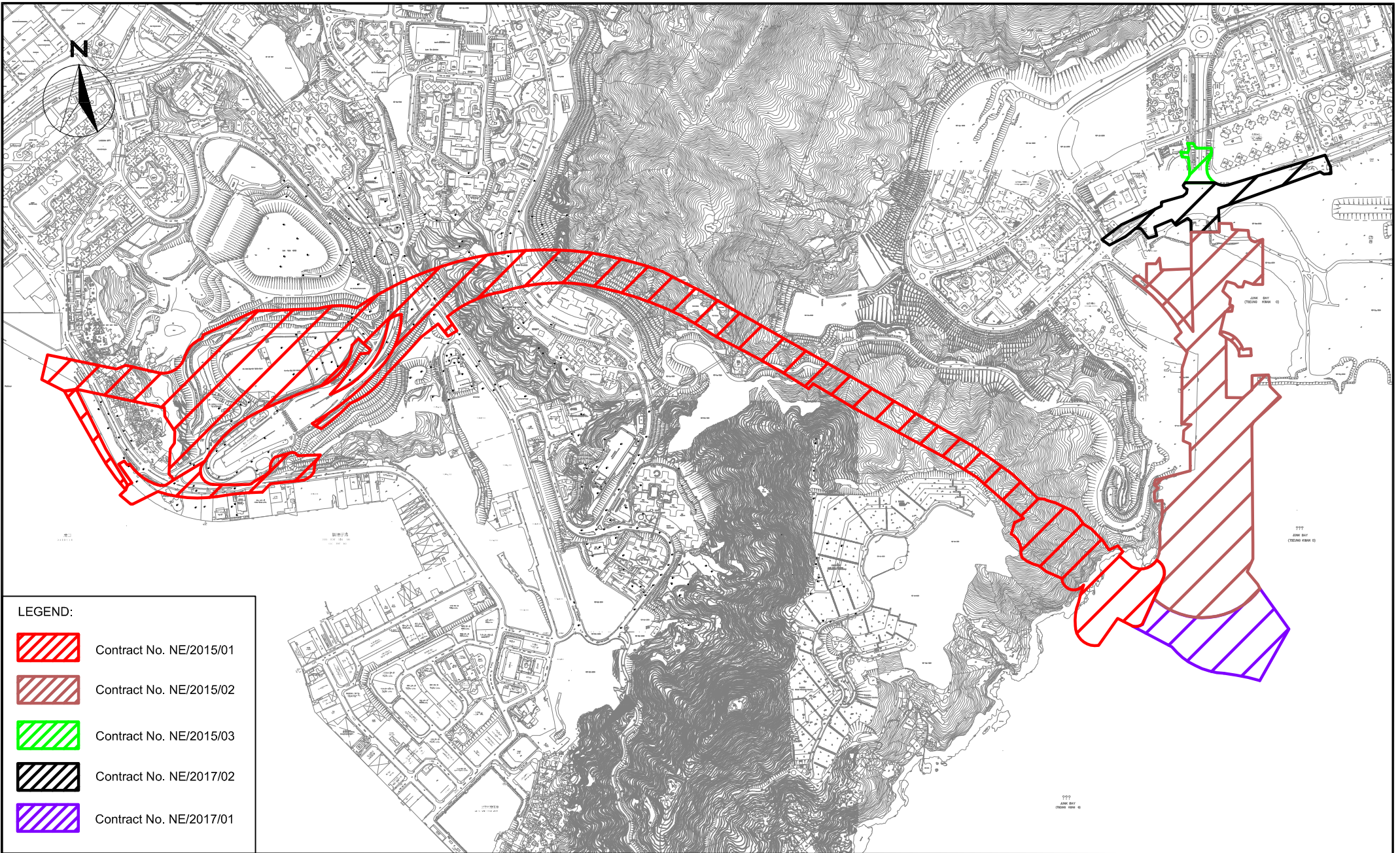
Waste/Chemical Management

- To bund or lock the chemical storage area.
- To clear dripping oil from bored piling machine.
- To clear oil slick on seawater.
- To clear oil on the floor.




Landscape and Visual

- To avoid placing any construction materials in the tree protection zone.

FIGURES



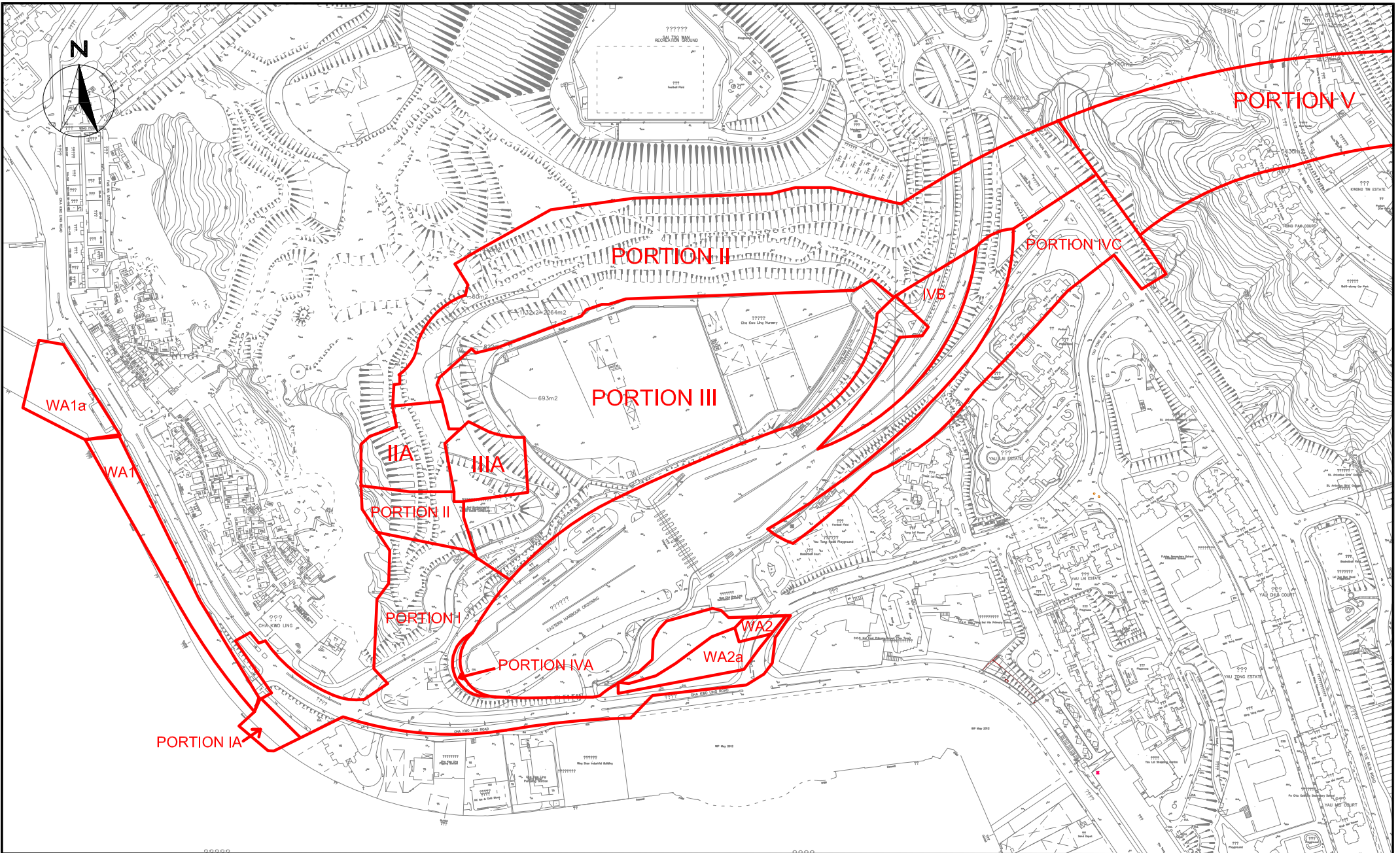
LEGEND:

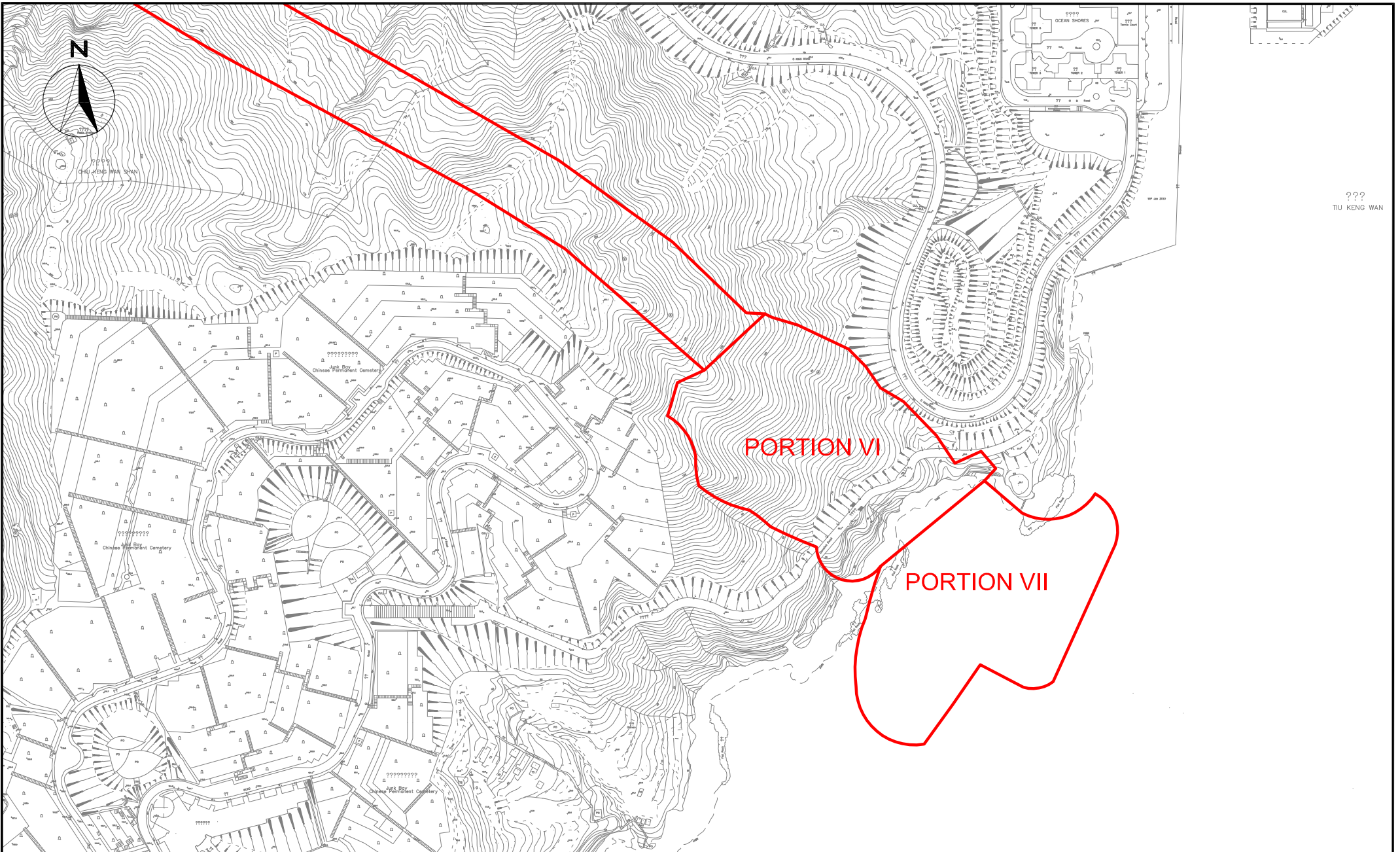
	Contract No. NE/2015/01
	Contract No. NE/2015/02
	Contract No. NE/2015/03
	Contract No. NE/2017/02
	Contract No. NE/2017/01

CINOTECH
Cinotech Consultants Limited

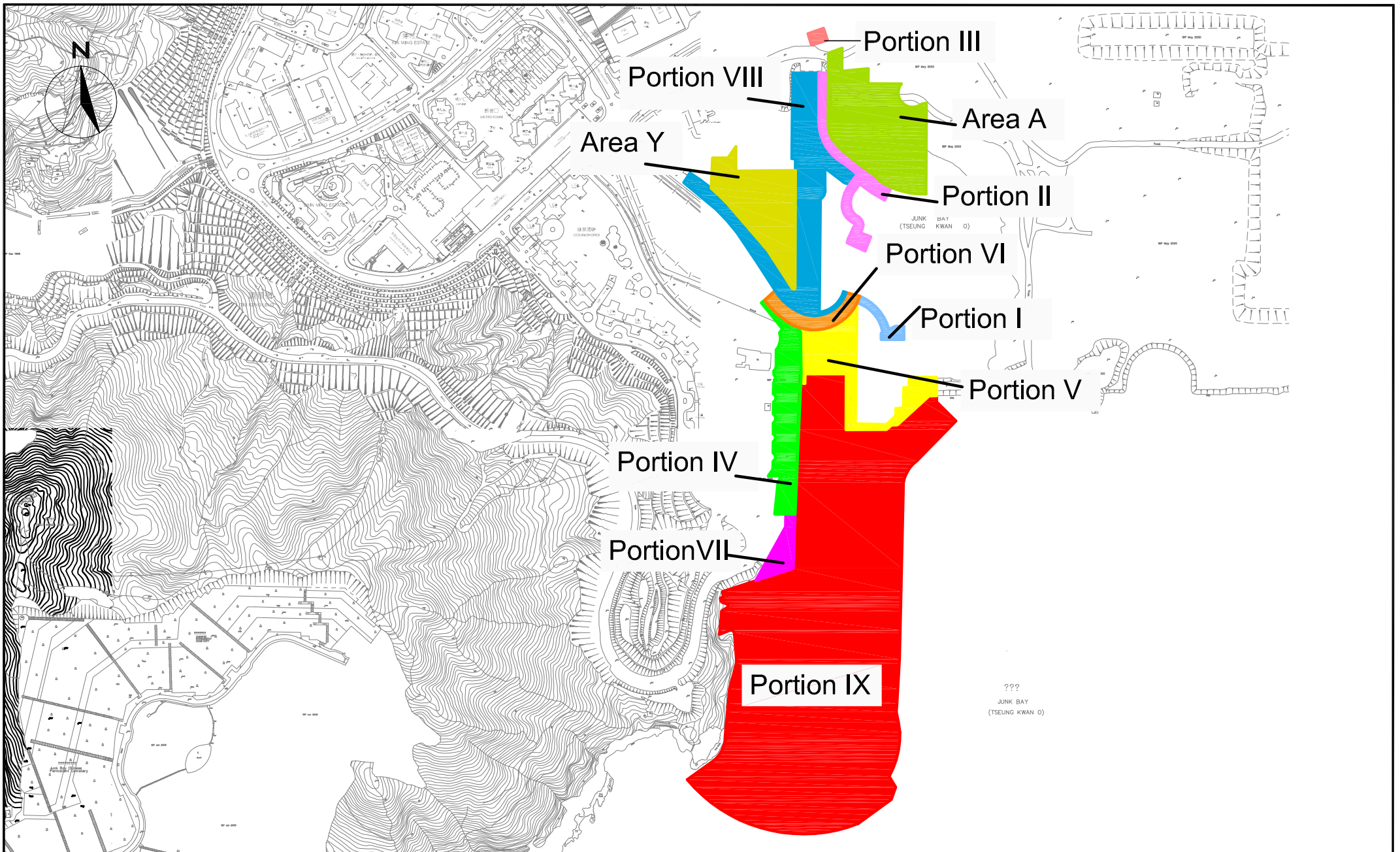
Agreement No. CE/59/2015 (EP)
Environmental Team for Tseung Kwan O - Lam Tin Tunnel
- Design and Construction
Site Layout Plan

SCALE	1:15000 @ A4	DATE	APR 2018
CHECK	JF	DRAWN	AC
JOB No.	MA16034	FIGURE NO.	1
		REV	-

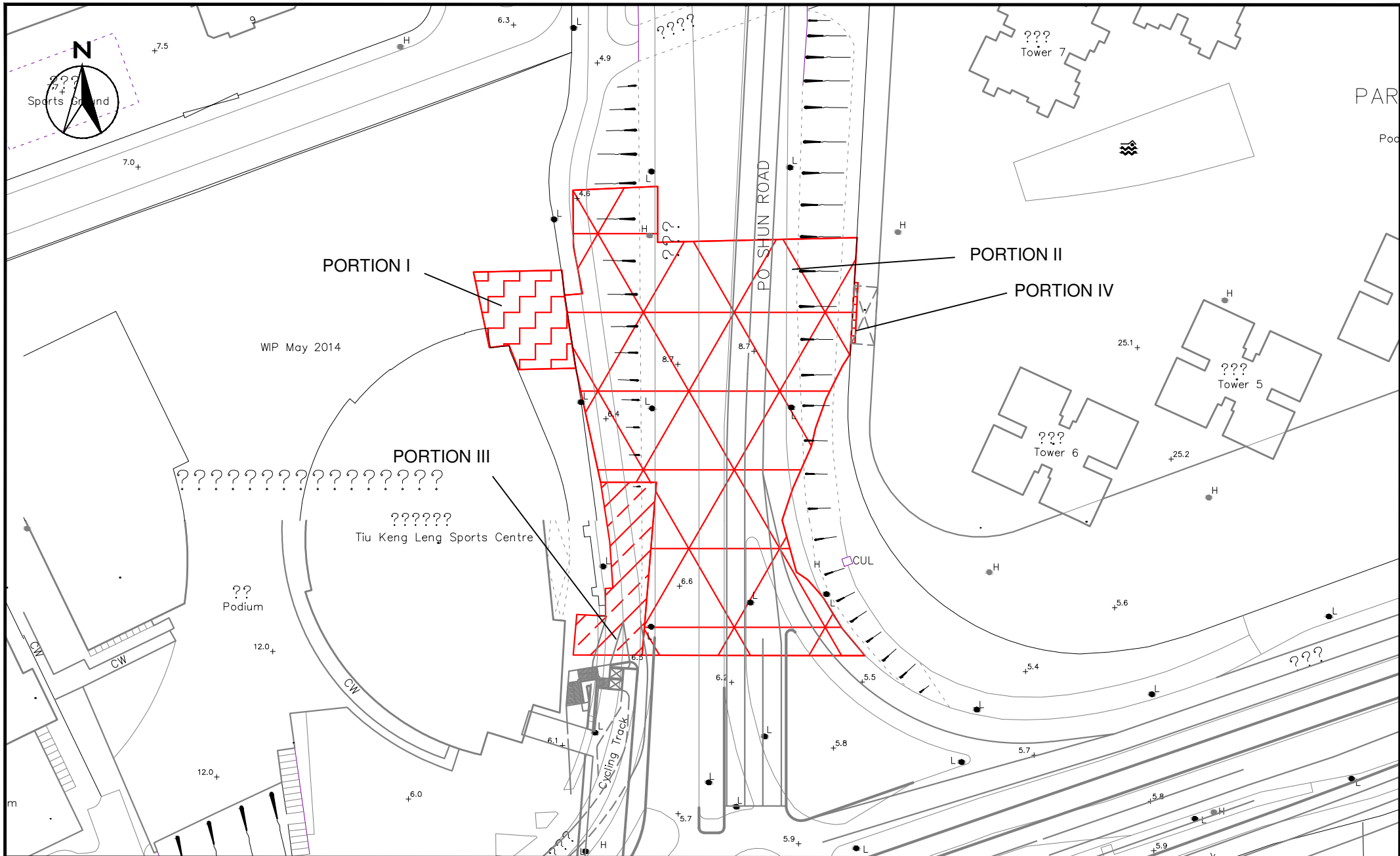




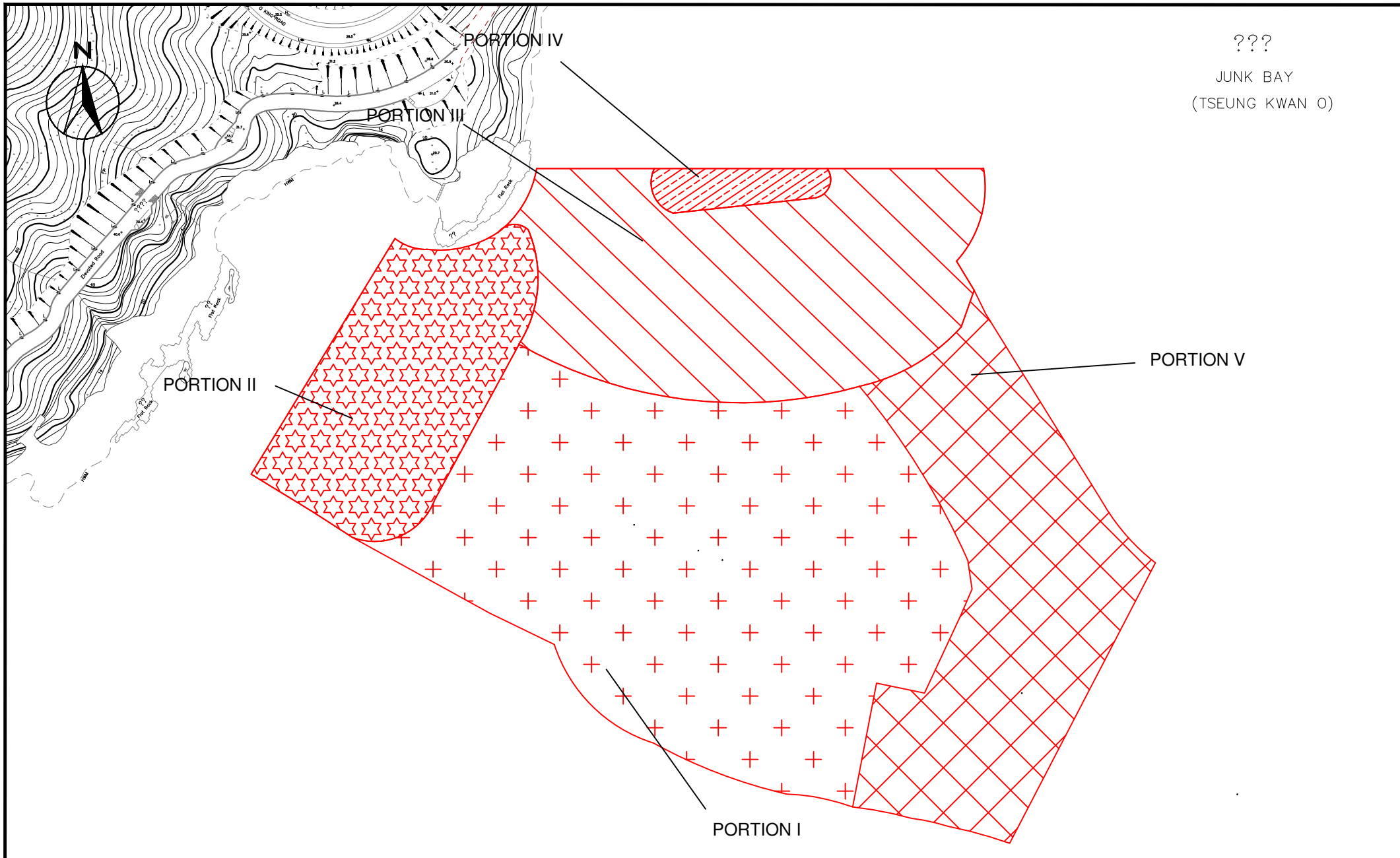
SCALE	1:15000 @ A4	DATE	AUG 2018
CHECK	VC	DRAWN	JW
JOB No.	MA16034	FIGURE NO.	1b
		REV	-



SCALE	N.T.S.	DATE	AUG 2017	
CHECK	JF	DRAWN	JW	
JOB No.	MA16034	FIGURE NO.	1c	REV -



SCALE	1:2500 @ A4	DATE	AUG 2018
CHECK	VC	DRAWN	AC
JOB No.	MA16034	FIGURE NO.	1d
		REV	-



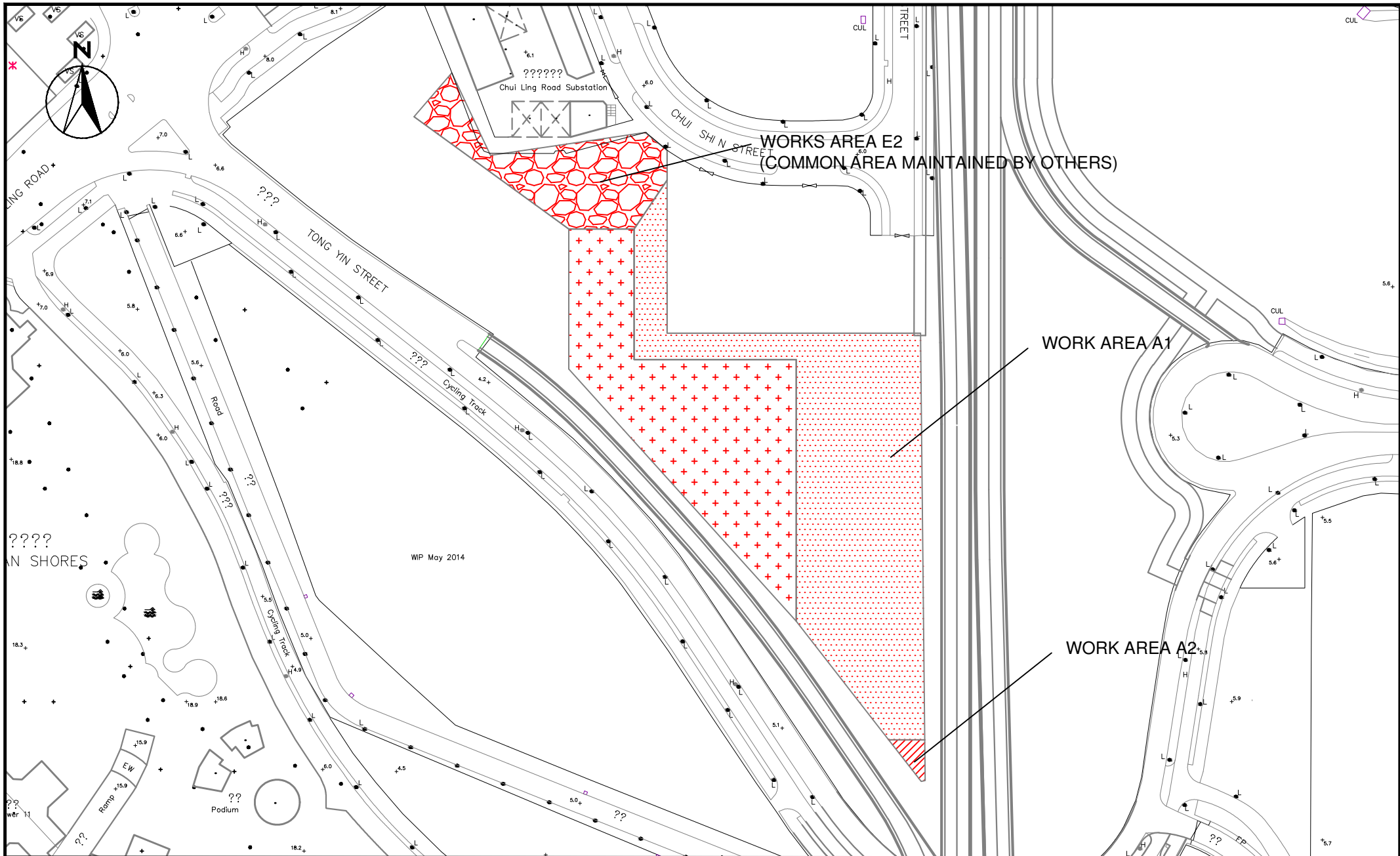
???

JUNK BAY
(TSEUNG KWAN O)

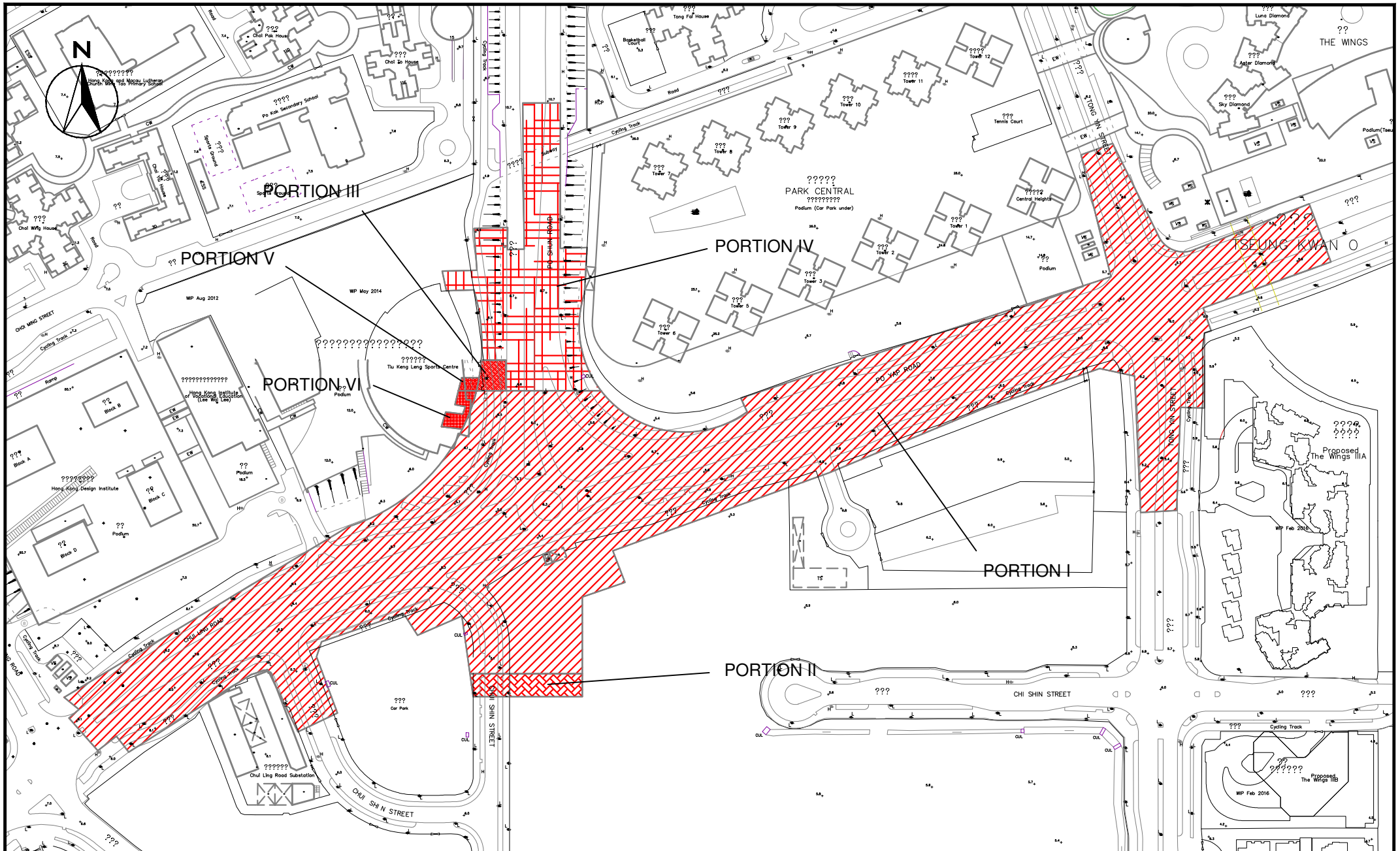


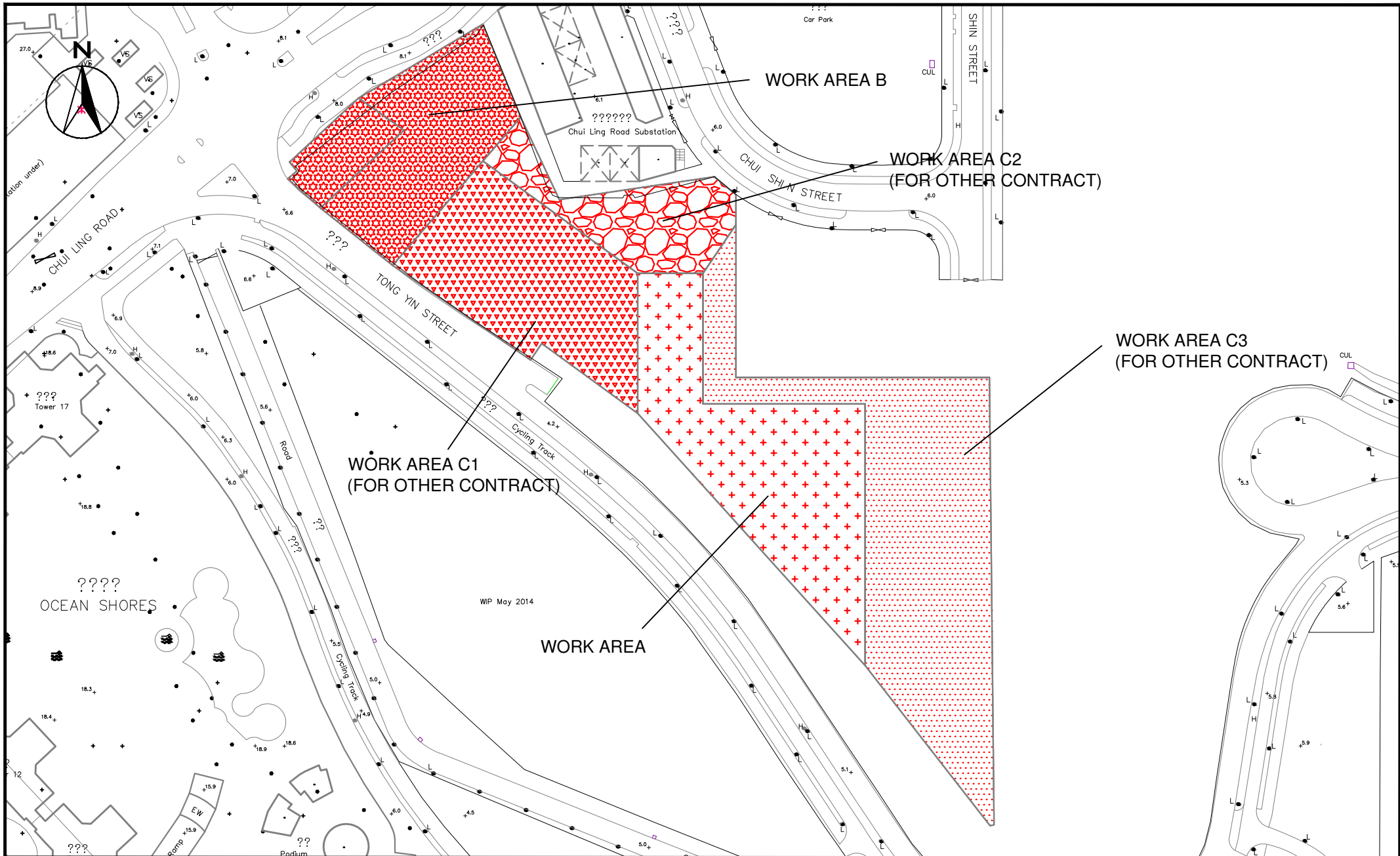
Agreement No. CE/59/2015 (EP)
 Environmental Team for Tseung Kwan O - Lam Tin Tunnel
 - Design and Construction
 Site Portions under Work Contract No. NE/2017/01

SCALE	1:2500 @ A4	DATE	AUG 2018
CHECK	VC	DRAWN	AC
JOB No.	MA16034	FIGURE NO.	1e
		REV	-

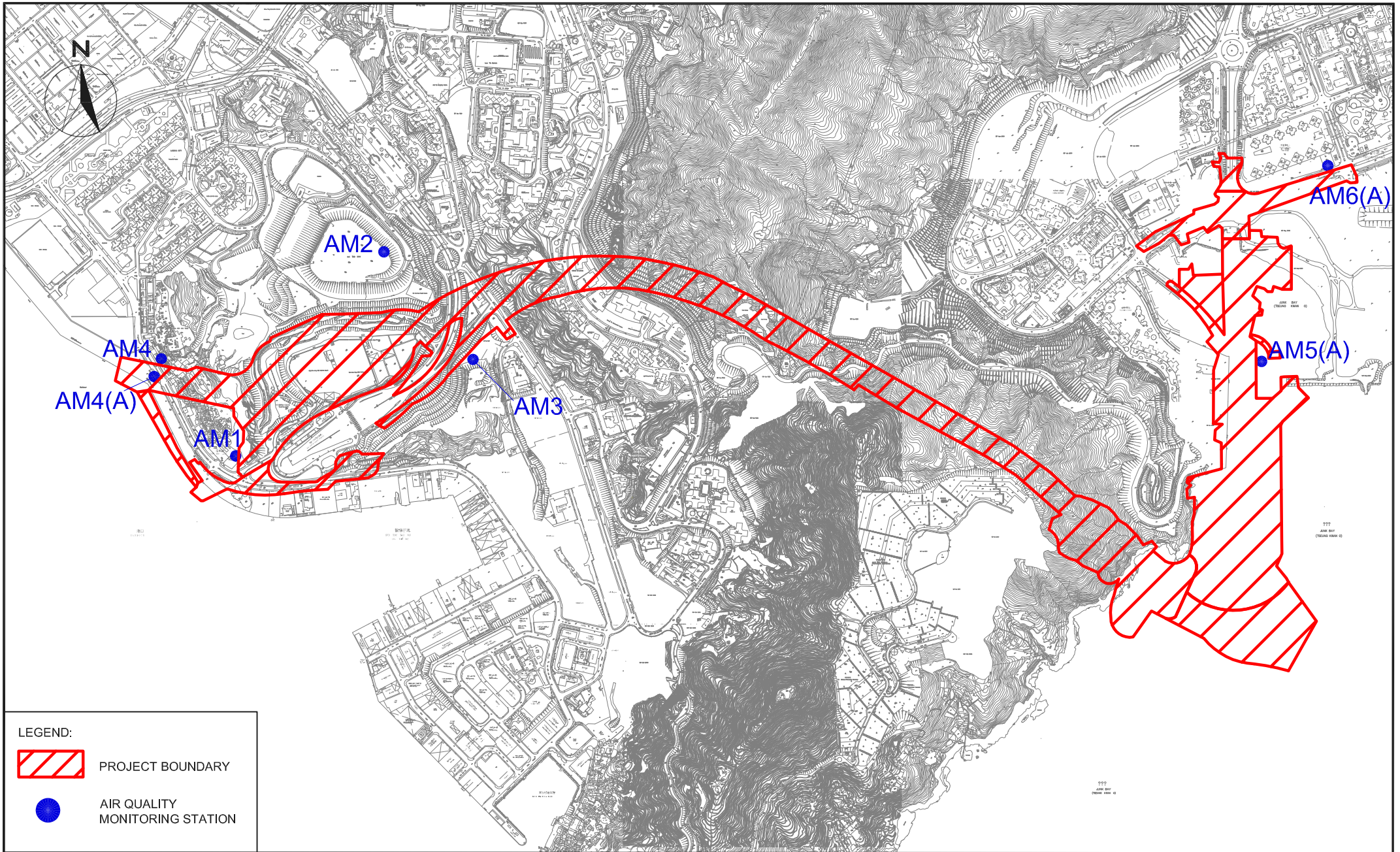


SCALE	1:1500 @ A4	DATE	AUG 2018	
CHECK	VC	DRAWN	AC	
JOB No.	MA16034	FIGURE NO.	1f	REV
				-






SCALE	1:1500 @ A4	DATE	AUG 2018
CHECK	VC	DRAWN	AC
JOB No.	MA16034	FIGURE NO.	1h
		REV	-



LEGEND:

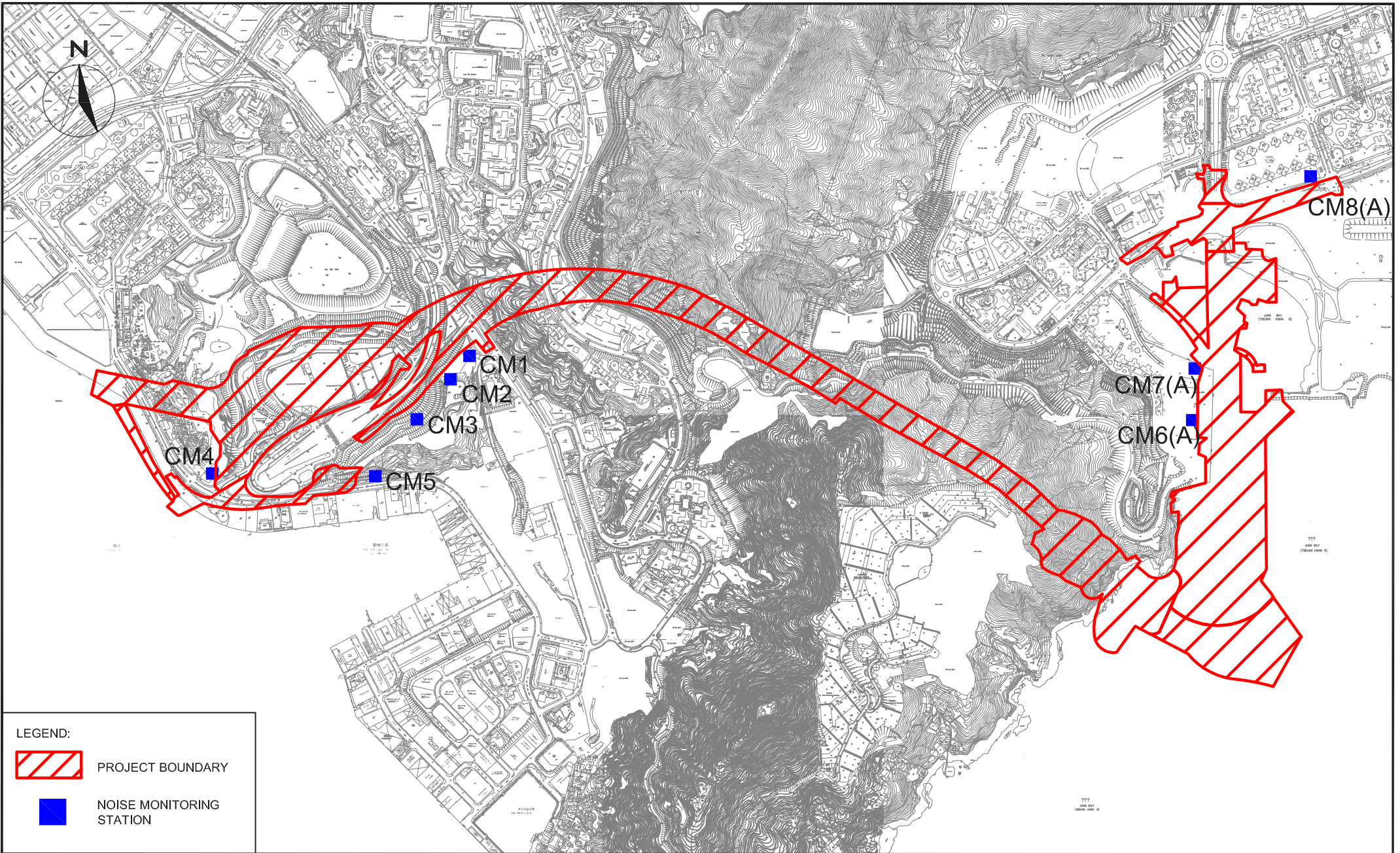
 PROJECT BOUNDARY

 AIR QUALITY MONITORING STATION



CINOTECH
Cinotech Consultants Limited

Agreement No. CE/59/2015 (EP)
Environmental Team for Tseung Kwan O - Lam Tin Tunnel -
Design and Construction
Air Quality Monitoring Stations

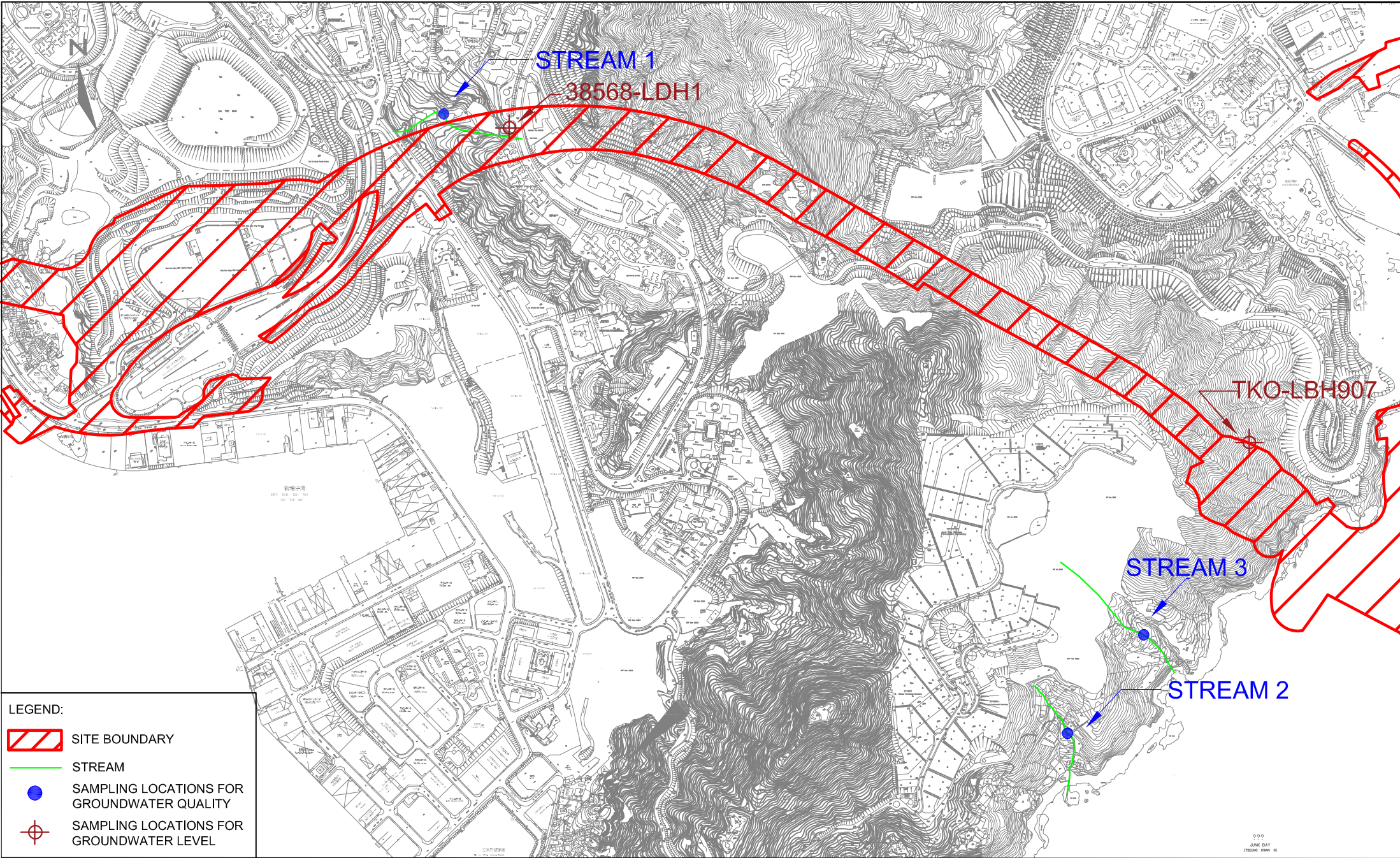
SCALE	1:15000 @ A4	DATE	JAN 2018	
CHECK	JF	DRAWN	JW	
JOB No.	MA16034	FIGURE NO.	2	REV -







LEGEND:

-  PROJECT BOUNDARY
-  NOISE MONITORING STATION

SCALE	1:15000 @ A4	DATE	JAN 2018	
CHECK	JF	DRAWN	JW	
JOB No.	MA16034	FIGURE NO.	3	REV -



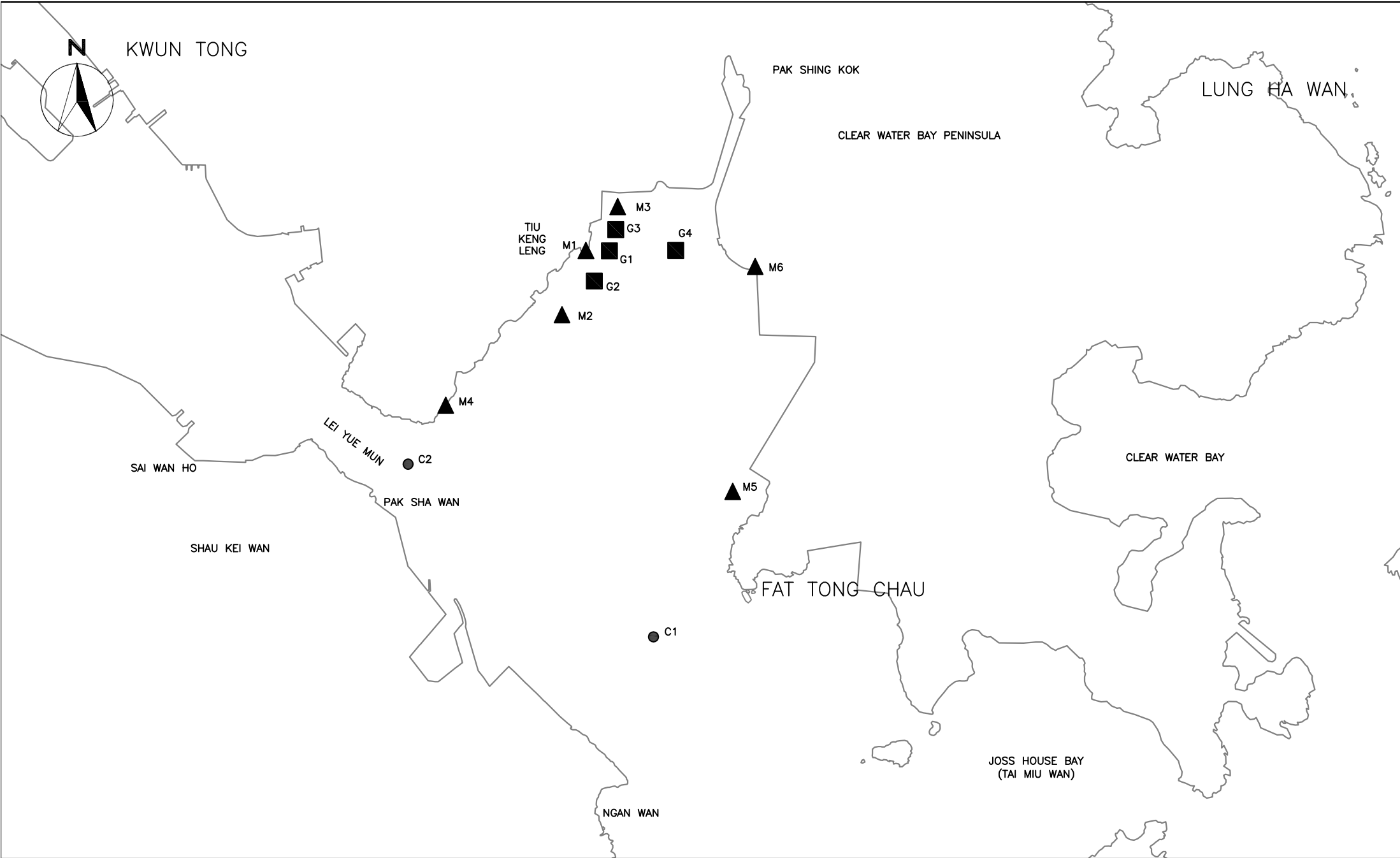
LEGEND:

-  SITE BOUNDARY
-  STREAM
-  SAMPLING LOCATIONS FOR GROUNDWATER QUALITY
-  SAMPLING LOCATIONS FOR GROUNDWATER LEVEL

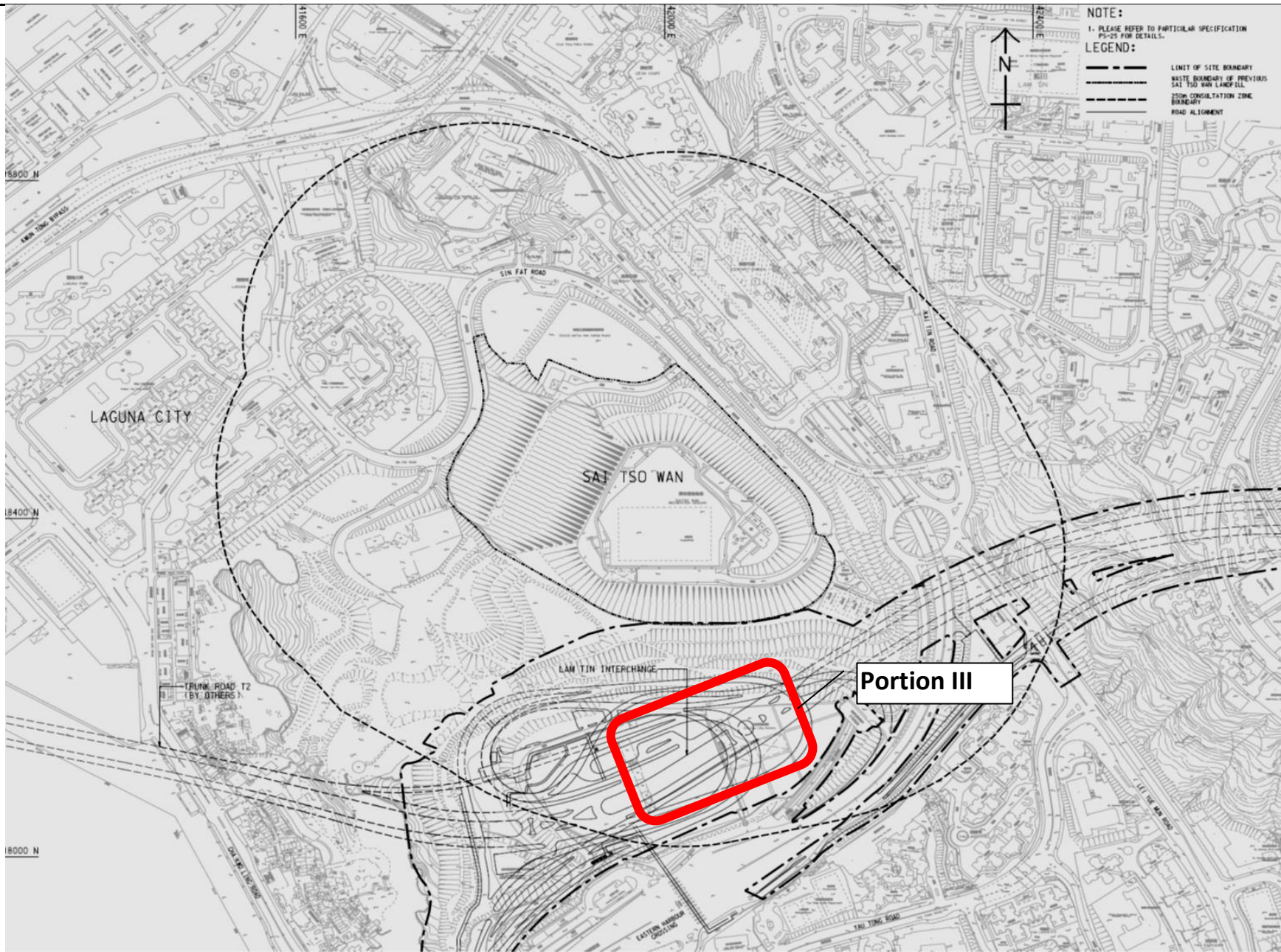


Agreement No. CE/59/2015 (EP)
 Environmental Team for Tseung Kwan O - Lam Tin Tunnel -
 Design and Construction
 Location of Streams for Groundwater Quality and Groundwater Level Monitoring

SCALE	1:10000 @ A4	DATE	APR 2017	
CHECK	JF	DRAWN	JW	
JOB No.	MA16034	FIGURE NO.	4	REV
				-



SCALE	N.T.S	DATE	AUG 2016	
CHECK	JF	DRAWN	JW	
PROJECT NO.	MA16034	FIGURE NO.	5	REV —

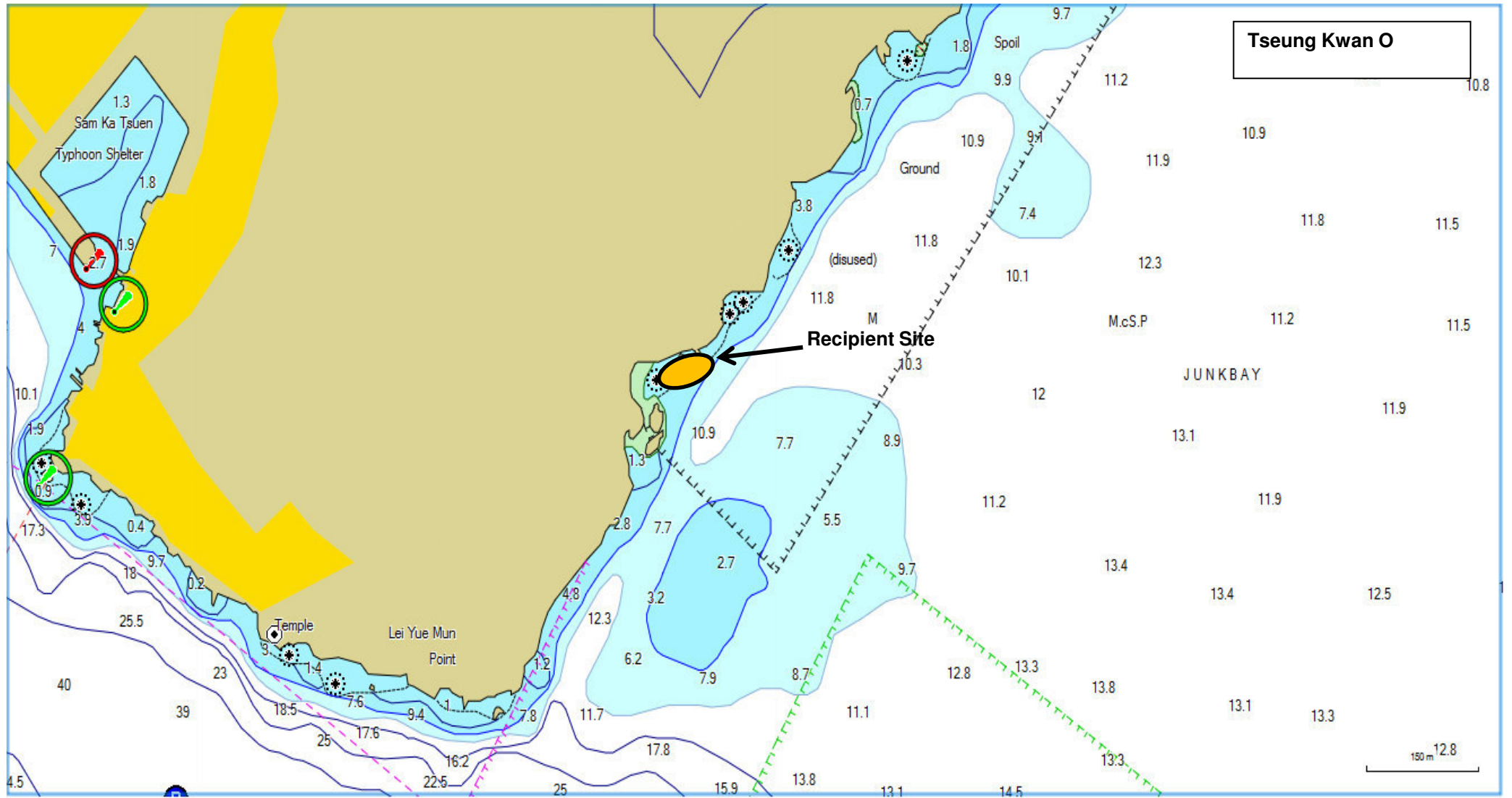


Title Agreement No. CE/59/2015 (EP)
 Environmental Team for Tseung Kwan O - Lam Tin Tunnel - Design and Construction
 Locations of Landfill Gas Monitoring

Scale N.T.S
 Date Dec-16

Project No. MA16034
 Figure 6



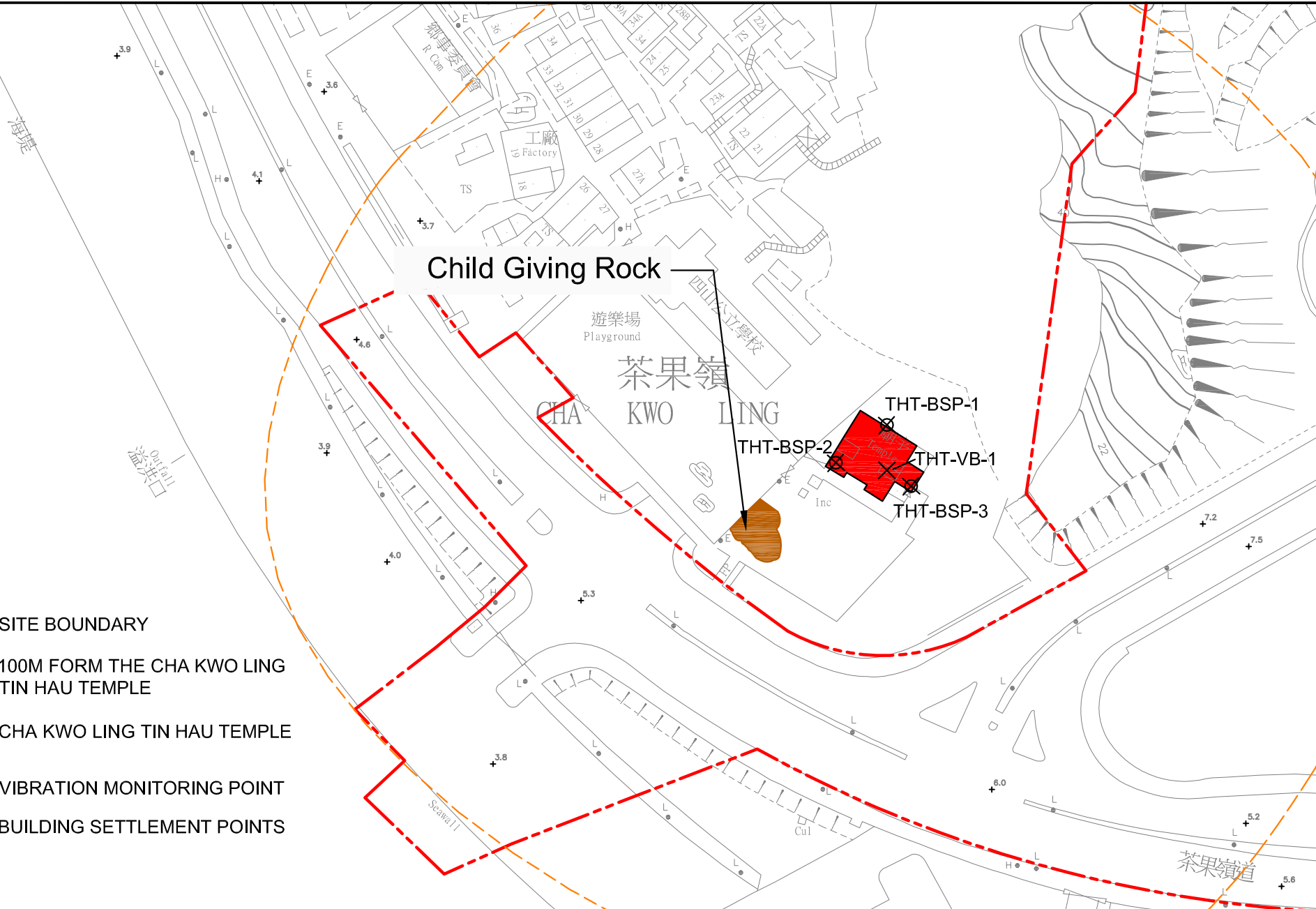



Title Agreement No. CE/59/2015 (EP)
 Environmental Team for Tseung Kwan O - Lam Tin Tunnel - Design and Construction
 Location of Post-translocation Coral Monitoring

Scale N.T.S
 Date Mar-17

Project No. MA16034
 Figure 7

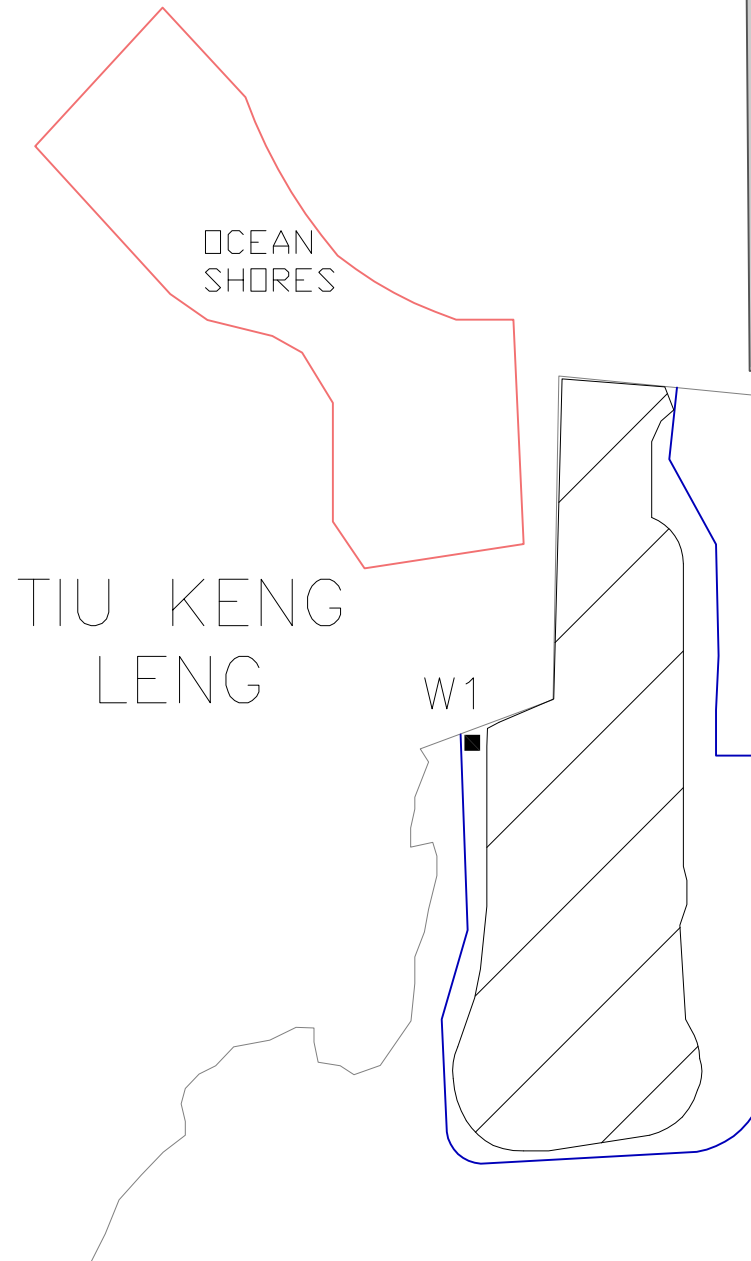
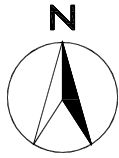




LEGEND

- - - SITE BOUNDARY
- - - 100M FORM THE CHA KWO LING TIN HAU TEMPLE
- CHA KWO LING TIN HAU TEMPLE
- × VIBRATION MONITORING POINT
- ⊗ BUILDING SETTLEMENT POINTS

SCALE	N.T.S.	DATE	FEB 2018	
CHECK	JF	DRAWN	AC	
JOB No.	MA16034	FIGURE NO.	8	REV -



LEGEND



IMPACT STATIONS



LOCATION OF TEMPORARY MARINE EMBAYMENT BY STEEL COFFERDAM



RECLAMATION FOOTPRINT

CURRENT SHORELINE

SCALE	N.T.S	DATE	MAY 2017
CHECK	JF	DRAWN	JW
PROJECT NO.	MA16034	FIGURE NO.	9
		REV	—

**APPENDIX A
ACTION AND LIMIT LEVELS**

APPENDIX A – Action and Limit Levels

Air Quality

1-hr TSP

Monitoring Stations	Location	Action Level, µg/m ³	Limit Level, µg/m ³
AM1	Tin Hau Temple	275	500
AM2	Sai Tso Wan Recreation Ground	273	
AM3	Yau Lai Estate Bik Lai House	271	
AM4	Sitting-out Area at Cha Kwo Ling Village	278	
AM5(A)	Tseung Kwan O DSD Desilting Compound	273	
AM6(A)	Park Central, L1/F Open Space Area	285	

24-hr TSP

Monitoring Stations	Location	Action Level, µg/m ³	Limit Level, µg/m ³
AM1	Tin Hau Temple	173	260
AM2	Sai Tso Wan Recreation Ground	192	
AM3	Yau Lai Estate Bik Lai House	167	
AM4(A)	Cha Kwo Ling Public Cargo Working Area Administrative Office	210	
AM5(A)	Tseung Kwan O DSD Desilting Compound	175	
AM6(A)	Park Central, L1/F Open Space Area	165	

Noise

Time Period	Action Level	Limit Level
0700-1900 hrs on normal weekdays	When one documented complaint is received	75 dB(A) ⁽¹⁾
1900-2300 on all days and 0700-2300 on general holidays (including Sundays)		60/65/70 dB(A) ⁽²⁾⁽³⁾
2300-0700 on all days		45/50/55 dB(A) ⁽²⁾⁽³⁾

¹ 70 dB(A) for schools and 65 dB(A) for schools during examination period.

² Acceptable Noise Levels for Area Sensitivity Rating of A/B/C

³ If works are to be carried out during restricted hours, the conditions stipulated in the construction noise permit issued by the Noise Control Authority have to be followed.

Water Quality

Groundwater

Parameters	Action	Limit
DO in mg L ⁻¹	7.6	7.6
pH	6.0 – 8.9	6.0 – 9.0
BOD ₅ in mg L ⁻¹	2.0	2.0
TOC in mg L ⁻¹	Stream 1 and Stream 2: 9	Stream 1 and Stream 2: 9
	Stream 3: 6	Stream 3: 6
Total Nitrogen in mg L ⁻¹	2.0	2.1
Ammonia-N in mg L ⁻¹	0.15	0.20
Total Phosphate in mg L ⁻¹	0.05	0.05
SS in mg L ⁻¹	7.6	12.1
Turbidity in NTU	2.1	2.3

Notes:

1. For pH, non-compliance of the water quality limits occurs when monitoring result is out of the range of the limits.
2. For DO, non-compliance of the water quality limits occurs when monitoring result is lower than the limits.
3. For turbidity, SS, 5-day biochemical oxygen demand (BOD₅), Total organic carbon (TOC), Total Nitrogen, Ammonia-N and Total Phosphate, non-compliance of the water quality limits occurs when monitoring result is higher than the limits.
4. All the figures given in the table are used for reference only and the EPD may amend the figures whenever it is considered as necessary.

Groundwater Level Monitoring

Drill Hole No.	38568-LDH1	TKO-LBH907
Action Level (mPD)	+74.65	+17.59

Marine Water Quality

<u>Parameter (unit)</u>	<u>Depth</u>	<u>Action Level</u>	<u>Limit Level</u>
DO in mg/L (See Note 1 and 4)	<u>Stations G1-G4, M1-M5</u>		
	Depth Average	<u>4.9 mg/L</u>	<u>4.6 mg/L</u>
	Bottom	<u>4.2 mg/L</u>	<u>3.6 mg/L</u>
	<u>Station M6</u>		
	Intake Level	<u>5.0 mg/L</u>	<u>4.7 mg/L</u>
Turbidity in NTU (See Note 2, 4 and 5)	<u>Stations G1-G4, M1-M5</u>		
	Bottom	<u>19.3 NTU</u> or 120% of upstream control station's Turbidity at the same tide of the same day	<u>22.2 NTU</u> or 130% of upstream control station's Turbidity at the same tide of the same day
	<u>Station M6</u>		
	Intake Level	<u>19.0 NTU</u>	<u>19.4 NTU</u>
SS in mg/L (See Note 2, 4 and 5)	<u>Stations G1-G4</u>		
	Surface	<u>6.0 mg/L</u> or 120% of upstream control station's SS at the same tide of the same day	<u>6.9mg/L</u> or 130% of upstream control station's SS at the same tide of the same day
	<u>Stations M1-M5</u>		
	Surface	<u>6.2 mg/L</u> or 120% of upstream control station's SS at the same tide of the same day	<u>7.4 mg/L</u> or 130% of upstream control station's SS at the same tide of the same day
	<u>Stations G1-G4, M1-M5</u>		
	Bottom	<u>6.9 mg/L</u> or 120% of upstream control station's SS at the same tide of the same day	<u>7.9 mg/L</u> or 130% of upstream control station's SS at the same tide of the same day
	<u>Station M6</u>		
	Intake Level	<u>8.3 mg/L</u>	<u>8.6 mg/L</u>

Notes:

1. For DO, non-compliance of the water quality limits occurs when monitoring result is lower than the limits.
2. For turbidity, SS, non-compliance of the water quality limits occurs when monitoring result is higher than the limits.
3. All the figures given in the table are used for reference only and EPD may amend the figures whenever it is considered as necessary.
4. Action and limit values are derived based on baseline water quality monitoring results to show the actual baseline water quality condition.
5. Refer to Appendix I – Marine Water Quality Monitoring Results and Graphical Presentations for results of upstream control stations at each tide on each day.

Water Quality Monitoring in Temporary Marine Embayment

Parameter (unit)	Depth	Action Level	Limit Level
DO in mg/L (See Note 1 and 2)	Depth Average	<u>4.8 mg/L</u> ⁽⁴⁾	<u>4 mg/L</u> ⁽³⁾
	Bottom	<u>2.4 mg/L</u> ⁽⁴⁾	<u>2 mg/L</u> ⁽³⁾

Notes:

1. "depth-averaged" is calculated by taking the arithmetic means of reading of all sampling depths.
2. For DO, non-compliance of the water quality limits occurs when monitoring result is lower than the limits.
3. Current Water Quality Objectives (WQOs) for marine waters of Hong Kong
4. As an alert for adverse water quality impact, the Action Level is set as 120% of the Current WQOs for marine waters of Hong Kong.

Ecology

Post-translocation Coral Monitoring

Parameter	Action Level Definition	Limit Level Definition
Mortality	If during Impact Monitoring a 15% increase in the percentage of partial mortality on hard corals occurs at more than 20% of the tagged coral at any one Impact Monitoring Site that is not recorded at the Control Site, then the Action Level is exceeded.	If during the Impact Monitoring a 25% increase in the percentage of partial mortality occurs at more than 20% of the tagged coral at any one Impact Monitoring Site that is not recorded at the Control Site, then the Limit Level is exceeded.

Landfill Gas Monitoring

Parameter	Limit Level
Oxygen	<19%
	<18%
Methane	>10% LEL (i.e. > 0.5% by volume)
	>20% LEL (i.e. > 1% by volume)
Carbon Dioxide	>0.5%
	>1.5%

Alert, Alarm, Action Levels for Built Heritage Monitoring

Parameter	Alert Level	Alarm Level	Action Level
Vibration	ppv:4.5mm/s	ppv: 4.8mm/s	ppv: 5mm/s Maximum Allowable Vibration Amplitude: 0.1mm
Building Settlement Point	6mm	8mm	10mm
Building Tilting	1:2000	1:1500	1:1000

**APPENDIX B
COPIES OF CALIBRATION
CERTIFICATES**

Certificate of Calibration

It is certified that the item under calibration has been calibrated by corresponding calibrated High Volume Sampler


Description:	<u>Handheld Particle Counter</u>	Date of Calibration	<u>10-Jun-19</u>
Manufacturer:	<u>Hal Technology</u>	Validity of Calibration Record	<u>9-Aug-19</u>
Model No.:	<u>Hal-HP601</u>		
Serial No.:	<u>30117011019</u>		
Equipment No.:	<u>A-27-01</u>		
High Volume Sampler No.:	<u>A-01-03</u>		
Tisch Calibration Orifice No.:	<u>3607</u>		

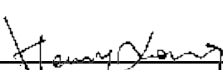
Calibration of 1 hr SP		
Calibration Point	Dust Monitor	HVS
	Mass Concentration ($\mu\text{g}/\text{m}^3$) X-axis	Mass concentration ($\mu\text{g}/\text{m}^3$) Y-axis
1	88.9	127.1
2	83.0	121.8
3	76.6	115.0
Average	82.8	121.3
Linear Regression of Y on X Slope, $m_w =$ <u>0.9848</u> Intercept, $b_w =$ <u>39.7216</u> Correlation coefficient* = <u>0.9988</u>		
Set Correlation Factor		
Particulate Concentration by High Volume Sampler ($\mu\text{g}/\text{m}^3$)	121.3	
Particulate Concentration by Dust Meter ($\mu\text{g}/\text{m}^3$)	82.8	
Measuring time, (min)	60.0	
Set Correlation Factor, SE		
SCF = [K=High Volume Sampler / Dust Meter, ($\mu\text{g}/\text{m}^3$)]	<u>1.46</u>	

In-house method in according to the instruction manual:

The Dust Monitor was compared with a calibrated High Volume Sampler and The result was used to generate the Correlation Factor (E) between the Dust Monitor and High Volume Sampler.

Flow filter papers are weighted by HOKAS laboratory (Wellab Limited)

Calibrated by: 
Wong Shing Kwai

Approved by: 
Henry Leung

Certificate of Calibration

It is certified that the item under calibration has been calibrated by corresponding calibrated High Volume Sampler


Description: Handheld Particle Counter Date of Calibration 10-Jun-19
 Manufacturer: Hal Technology Validity of Calibration Record 9-Aug-19
 Model No.: Hal -HP601
 Serial No.: 3011701012
 Equipment No.: A-27-07
 High Volume Sampler No.: A-01-03
 Tisch Calibration Orifice No.: 3607


Calibration of 1 hr SP		
Calibration Point	Dust Monitor	HVS
	Mass Concentration ($\mu\text{g}/\text{m}^3$) X-axis	Mass concentration ($\mu\text{g}/\text{m}^3$) Y-axis
1	120.5	127.1
2	114.0	121.8
3	108.0	115.0
Average	114.2	121.3
Linear Regression of Y on X Slope, $m_w =$ <u>0.9659</u> Intercept, $b_w =$ <u>11.0281</u> Correlation coefficient* = <u>0.9955</u>		
Set Correlation Factor		
Particulate Concentration by High Volume Sampler ($\mu\text{g}/\text{m}^3$)	121.3	
Particulate Concentration by Dust Meter ($\mu\text{g}/\text{m}^3$)	114.2	
Measuring time, (min)	60.0	
Set Correlation Factor, SE		
SCF = [$K = \text{High Volume Sampler} / \text{Dust Meter}, (\mu\text{g}/\text{m}^3)$]	<u>1.06</u>	

In-house method in according to the instruction manual:

The Dust Monitor was compared with a calibrated High Volume Sampler and The result was used to generate the Correlation Factor (E) between the Dust Monitor and High Volume Sampler.

Rose filter papers are weighted by HOKAS laboratory (Wellab Limited)

Calibrated by: 
 Wong Shing Kwai

Approved by: 
 Henry Leung

Certificate of Calibration

It is certified that the item under calibration has been calibrated by corresponding calibrated High Volume Sampler


Description:	<u>Digital Dust Indicator</u>	Date of Calibration	<u>10-Jun-19</u>
Manufacturer:	<u>Sibata Scientific Technology LTD.</u>	Validity of Calibration Record	<u>9-Aug-19</u>
Model No.:	<u>LD-5R</u>		
Serial No.:	<u>8Y2374</u>		
Equipment No.:	<u>SA-01-04</u>	Sensitivity	<u>0.001 mg/m³</u>
High Volume Sampler No.:	<u>A-01-03</u>	Before Sensitivity Adjustment	<u>652</u>
Tisch Calibration Orifice No.:	<u>3607</u>	After Sensitivity Adjustment	<u>652</u>


Calibration of 1 hr SP		
Calibration Point	Dust Monitor	HVS
	Mass Concentration (mg/m ³) X-axis	Mass concentration (mg/m ³) Y-axis
1	91.2	127.1
2	87.1	121.8
3	80.5	115.0
Average	86.3	121.3
Linear Regression of Y on X Slope, $m_w =$ <u>1.1214</u> Intercept, $b_w =$ <u>24.5645</u> Correlation coefficient* = <u>0.9980</u>		
Set Correlation Factor		
Particulate Concentration by High Volume Sampler (mg/m ³)	121.3	
Particulate Concentration by Dust Meter (mg/m ³)	86.3	
Measuring time, (min)	60.0	
Set Correlation Factor, SE		
SCF = [K=High Volume Sampler / Dust Meter, (µg/m ³)]	<u>1.4</u>	

In-house method in according to the instruction manual:

The Dust Monitor was compared with a calibrated High Volume Sampler and The result was used to generate the Correlation Factor (E) between the Dust Monitor and High Volume Sampler.

Rose filter papers are weighted by HOKAS laboratory (Wellab Limited)

Calibrated by: 
Wong Shing Kwai

Approved by: 
Henry Leung

Certificate of Calibration

It is certified that the item under calibration has been calibrated by corresponding calibrated High Volume Sampler


Description:	<u>Digital Dust Indicator</u>	Date of Calibration	<u>10-Jun-19</u>
Manufacturer:	<u>Sibata Scientific Technology LTD.</u>	Validity of Calibration Record	<u>9-Aug-19</u>
Model No.:	<u>LD-5R</u>		
Serial No.:	<u>8Y2373</u>		
Equipment No.:	<u>SA-01-05</u>	Sensitivity	<u>0.001 mg/m3</u>
High Volume Sampler No.:	<u>A-01-03</u>	Before Sensitivity Adjustment	<u>657</u>
Tisch Calibration Orifice No.:	<u>3607</u>	After Sensitivity Adjustment	<u>657</u>

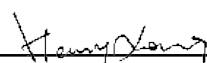
Calibration of 1 hr SP		
Calibration Point	Duster Dust Monitor	HVS
	Mass Concentration (mg/m ³) X-axis	Mass concentration (mg/m ³) Y-axis
1	92.0	127.1
2	87.0	121.8
3	79.0	115.0
Average	86.0	121.3
Linear Regression of Y on X Slope, $m_w =$ <u>0.9233</u> Intercept, $b_w =$ <u>41.9000</u> Correlation coefficient* = <u>0.9981</u>		
Set Correlation Factor		
Particulate Concentration by High Volume Sampler (mg/m ³)	121.3	
Particulate Concentration by Dust Meter (mg/m ³)	86.0	
Measuring time, (min)	60.0	
Set Correlation Factor, SE		
SCF = [K=High Volume Sampler / Dust Meter, (µg/m ³)]	<u>1.4</u>	

In-house method in according to the instruction manual:

The Dust Monitor was compared with a calibrated High Volume Sampler and The result was used to generate the Correlation Factor (E) between the Dust Monitor and High Volume Sampler.

Flow filter papers are weighted by HOKAS laboratory (Wellab Limited)

Calibrated by: 
Wong Shing Kwai

Approved by: 
Henry Leung

High-Volume SP Sampler

5-POINT CALIBRATION DATA SHEET



File No. MA16034/05/0018

Project No. AM1 - Tin Hau Temple
 Date: 17-Jun-19 Next Due Date: 16-Aug-19 Operator: SK
 Equipment No.: A-01-05 Model No.: GS2310 Serial No. 10599

Ambient Condition			
Temperature, Ta (K)	300.6	Pressure, Pa (mmHg)	755.7

Orifice Transfer Standard Information					
Serial No.	3607	Slope, mc	0.0588	Intercept, bc	-0.02422
Last Calibration Date:	8-Jan-19	$mc \times Qstd + bc = [\Delta H \times (Pa/760) \times (298/T)]^{1/2}$ $Qstd = \{[\Delta H \times (Pa/760) \times (298/T)]^{1/2} - bc\} / mc$			
Next Calibration Date:	8-Jan-20				

Calibration of SP Sampler					
Calibration Point	Orifice			HVS	
	ΔH (orifice), in. of water	$[\Delta H \times (Pa/760) \times (298/Ta)]^{1/2}$	Qstd (EM) X-axis	ΔW (HVS), in. of water	$[\Delta W \times (Pa/760) \times (298/Ta)]^{1/2}$ Y-axis
1	12.8	3.55	60.82	8.2	2.84
2	9.3	3.03	51.90	5.8	2.39
3	7.6	2.74	46.96	4.8	2.18
4	5.0	2.22	38.17	3.2	1.78
5	2.7	1.63	28.16	2.1	1.44

Linear Regression of Y on X

Slope, mw = 0.0431 Intercept, bw = 0.1766
 Correlation coefficient* = 0.9968

*If Correlation Coefficient < 0.990, check and recalibrate.

Set Point Calculation

From the TSP Field Calibration Curve, take Qstd = 43 EM

From the Regression Equation, the "Y" value according to

$$mw \times Qstd + bw = [\Delta W \times (Pa/760) \times (298/T)]^{1/2}$$

Therefore, Set Point; W = $(mw \times Qstd + bw)^2 \times (760 / Pa) \times (Ta / 298) =$ 4.18

Remarks: _____

Conducted by: WONG SHING KWA Signature: Date: 2019/6/17
 Checked by: HENRY. LEUNG Signature: Date: 2019/6/17

High-Volume SP Sampler

5-POINT CALIBRATION DATA SHEET



File No. MA16034/08/0018

Project No. AM2 - Sai Tso Wan Recreation Ground
 Date: 17-Jun-19 Next Due Date: 16-Aug-19 Operator: SK
 Equipment No.: A-01-08 Model No.: GS2310 Serial No. 1287

Ambient Condition			
Temperature, Ta (K)	<u>300.6</u>	Pressure, Pa (mmHg)	<u>755.7</u>

Orifice Transfer Standard Information					
Serial No.	<u>3607</u>	Slope, mc	<u>0.0588</u>	Intercept, bc	<u>-0.02422</u>
Last Calibration Date:	<u>8-Jan-19</u>	$mc \times Q_{std} + bc = [\Delta H \times (Pa/760) \times (298/T)]^{1/2}$ $Q_{std} = \{[\Delta H \times (Pa/760) \times (298/T)]^{1/2} - bc\} / mc$			
Next Calibration Date:	<u>8-Jan-20</u>				

Calibration of SP Sampler					
Calibration Point	Orifice			HVS	
	ΔH (orifice), in. of water	$[\Delta H \times (Pa/760) \times (298/Ta)]^{1/2}$	Qstd (EM) X-axis	ΔW (HVS), in. of water	$[\Delta W \times (Pa/760) \times (298/Ta)]^{1/2}$ Y-axis
1	<u>12.9</u>	<u>3.57</u>	<u>61.06</u>	<u>8.3</u>	<u>2.86</u>
2	<u>9.6</u>	<u>3.08</u>	<u>52.73</u>	<u>6.0</u>	<u>2.43</u>
3	<u>8.0</u>	<u>2.81</u>	<u>48.17</u>	<u>5.1</u>	<u>2.24</u>
4	<u>4.9</u>	<u>2.20</u>	<u>37.79</u>	<u>3.2</u>	<u>1.78</u>
5	<u>2.8</u>	<u>1.66</u>	<u>28.67</u>	<u>2.1</u>	<u>1.44</u>

Linear Regression of Y on X

Slope, mw = 0.0438 Intercept, bw = 0.1503
 Correlation coefficient* = 0.9983

*If Correlation Coefficient < 0.990, check and recalibrate.

Set Point Calculation

From the TSP Field Calibration Curve, take Qstd = 43 EM

From the Regression Equation, the "Y" value according to

$$mw \times Q_{std} + bw = [\Delta W \times (Pa/760) \times (298/T)]^{1/2}$$

Therefore, Set Point; W = $(mw \times Q_{std} + bw)^2 \times (760 / Pa) \times (Ta / 298) =$ 4.19

Remarks: _____

Conducted by: WONG SHING KWA Signature: [Signature] Date: 2019/6/17
 Checked by: HENRY LEUNG Signature: [Signature] Date: 2019/6/17

High-Volume SP Sampler

5-POINT CALIBRATION DATA SHEET



File No. MA16034/03/0018

Project No. AM3 - Yau Lai Estate, B Lai House
 Date: 17-Jun-19 Next Due Date: 16-Aug-19 Operator: SK
 Equipment No.: A-01-03 Model No.: GS2310 Serial No. 10379

Ambient Condition			
Temperature, Ta (K)	300.6	Pressure, Pa (mmHg)	755.7

Orifice Transfer Standard Information					
Serial No.	3607	Slope, mc	0.0588	Intercept, bc	-0.02422
Last Calibration Date:	8-Jan-19	$mc \times Qstd + bc = [\Delta H \times (Pa/760) \times (298/T)]^{1/2}$ $Qstd = \{[\Delta H \times (Pa/760) \times (298/T)]^{1/2} - bc\} / mc$			
Next Calibration Date:	8-Jan-20				

Calibration of SP Sampler					
Calibration Point	Orifice			HVS	
	ΔH (orifice), in. of water	$[\Delta H \times (Pa/760) \times (298/Ta)]^{1/2}$	Qstd (EM) X - axis	ΔW (HVS), in. of water	$[\Delta W \times (Pa/760) \times (298/Ta)]^{1/2}$ Y-axis
1	12.5	3.51	60.11	7.9	2.79
2	9.4	3.04	52.18	6.2	2.47
3	7.9	2.79	47.87	5.0	2.22
4	5.2	2.26	38.92	3.2	1.78
5	2.8	1.66	28.67	2.0	1.40

Linear Regression of Y on X

Slope, mw = 0.0452 Intercept, bw = 0.0728
 Correlation coefficient* = 0.9974

*If Correlation Coefficient < 0.990, check and recalibrate.

Set Point Calculation

From the TSP Field Calibration Curve, take Qstd = 43 EM

From the Regression Equation, the "Y" value according to

$$mw \times Qstd + bw = [\Delta W \times (Pa/760) \times (298/T)]^{1/2}$$

Therefore, Set Point; W = $(mw \times Qstd + bw)^2 \times (760 / Pa) \times (Ta / 298) =$ 4.13

Remarks:

Conducted by: WONG SHING KWA Signature: [Signature] Date: 2019/6/17

Checked by: HENRY. LEUNG Signature: [Signature] Date: 2019/6/17

High-Volume SP Sampler

5-POINT CALIBRATION DATA SHEET



File No. MA16034/54/0018

Project No. AM4(A) - Ka Kwo Ling Public Cargo Working Area Administrative Office
 Date: 17-Jun-19 Next Due Date: 16-Aug-19 Operator: SK
 Equipment No.: A-01-54 Model No.: TE-5170 Serial No. 1536

Ambient Condition			
Temperature, Ta (K)	<u>300.6</u>	Pressure, Pa (mmHg)	<u>755.7</u>

Orifice Transfer Standard Information					
Serial No.	<u>3607</u>	Slope, mc	<u>0.0588</u>	Intercept, bc	<u>-0.02422</u>
Last Calibration Date:	<u>8-Jan-19</u>	$mc \times Qstd + bc = [\Delta H \times (Pa/760) \times (298/T)]^{1/2}$ $Qstd = \{[\Delta H \times (Pa/760) \times (298/T)]^{1/2} - bc\} / mc$			
Next Calibration Date:	<u>8-Jan-20</u>				

Calibration of SP Sampler					
Calibration Point	Orifice			HVS	
	ΔH (orifice), in. of water	$[\Delta H \times (Pa/760) \times (298/Ta)]^{1/2}$	Qstd (EM) X - axis	ΔW (HVS), in. of water	$[\Delta W \times (Pa/760) \times (298/Ta)]^{1/2}$ Y-axis
1	<u>12.6</u>	3.52	60.35	<u>8.4</u>	2.88
2	<u>9.8</u>	3.11	53.27	<u>6.3</u>	2.49
3	<u>7.7</u>	2.76	47.27	<u>5.3</u>	2.29
4	<u>5.2</u>	2.26	38.92	<u>3.4</u>	1.83
5	<u>3.1</u>	1.75	30.14	<u>2.0</u>	1.40

Linear Regression of Y on X

Slope, mw = 0.0484 Intercept, bw = -0.0469
 Correlation coefficient* = 0.9986

*If Correlation Coefficient < 0.990, check and recalibrate.

Set Point Calculation

From the TSP Field Calibration Curve, take Qstd = 43 EM

From the Regression Equation, the "Y" value according to

$$mw \times Qstd + bw = [\Delta W \times (Pa/760) \times (298/T)]^{1/2}$$

Therefore, Set Point; W = $(mw \times Qstd + bw)^2 \times (760 / Pa) \times (Ta / 298) =$ 4.19

Remarks: _____

Conducted by: WONG SHING KWA Signature: [Signature] Date: 2019/6/17
 Checked by: HENRY. LEUNG Signature: [Signature] Date: 2019/6/17

High-Volume SP Sampler

5-POINT CALIBRATION DATA SHEET



File No. MA16034/37/0018

Project No. AM5(A) - Tseung Kwan O DSD Desilting Compound
 Date: 17-Jun-19 Next Due Date: 16-Aug-19 Operator: SK
 Equipment No.: A-01-37 Model No.: GS2310 Serial No. 1704

Ambient Condition			
Temperature, Ta (K)	300.6	Pressure, Pa (mmHg)	755.7

Orifice Transfer Standard Information					
Serial No.	3607	Slope, mc	0.0588	Intercept, bc	-0.02422
Last Calibration Date:	8-Jan-19	$mc \times Qstd + bc = [\Delta H \times (Pa/760) \times (298/T)]^{1/2}$ $Qstd = \{[\Delta H \times (Pa/760) \times (298/T)]^{1/2} - bc\} / mc$			
Next Calibration Date:	8-Jan-20				

Calibration of SP Sampler					
Calibration Point	Orifice			HVS	
	ΔH (orifice), in. of water	$[\Delta H \times (Pa/760) \times (298/Ta)]^{1/2}$	Qstd (EM) X-axis	ΔW (HVS), in. of water	$[\Delta W \times (Pa/760) \times (298/Ta)]^{1/2}$ Y-axis
1	12.8	3.55	60.82	8.6	2.91
2	10.1	3.16	54.07	6.5	2.53
3	8.1	2.83	48.47	5.2	2.26
4	5.3	2.29	39.28	3.4	1.83
5	3.2	1.78	30.62	2.2	1.47

Linear Regression of Y on X

Slope, mw = 0.0474 Intercept, bw = -0.0091
 Correlation coefficient* = 0.9985

*If Correlation Coefficient < 0.990, check and recalibrate.

Set Point Calculation

From the TSP Field Calibration Curve, take Qstd = 43 EM

From the Regression Equation, the "Y" value according to

$$mw \times Qstd + bw = [\Delta W \times (Pa/760) \times (298/T)]^{1/2}$$

Therefore, Set Point; W = $(mw \times Qstd + bw)^2 \times (760 / Pa) \times (Ta / 298) =$ 4.18

Remarks: _____

Conducted by: WONG SHING KWA Signature: Date: 2019/6/17
 Checked by: HENRY LEUNG Signature: Date: 2019/6/17

High-Volume SP Sampler

5-POINT CALIBRATION DATA SHEET



File No. MA16034/07/0017

Project No. AM6 - Park Central
 Date: 17-May-19 Next Due Date: 16-Jul-19 Operator: SK
 Equipment No.: A-01-07 Model No.: GS2310 Serial No. 10592

Ambient Condition			
Temperature, Ta (K)	302.6	Pressure, Pa (mmHg)	754.4

Orifice Transfer Standard Information					
Serial No.	3607	Slope, mc	0.0588	Intercept, bc	-0.02422
Last Calibration Date:	8-Jan-19	$mc \times Qstd + bc = [\Delta H \times (Pa/760) \times (298/T)]^{1/2}$ $Qstd = \{[\Delta H \times (Pa/760) \times (298/T)]^{1/2} - bc\} / mc$			
Next Calibration Date:	8-Jan-20				

Calibration of SP Sampler					
Calibration Point	Orifice			HVS	
	ΔH (orifice), in. of water	$[\Delta H \times (Pa/760) \times (298/Ta)]^{1/2}$	Qstd (EM) X-axis	ΔW (HVS), in. of water	$[\Delta W \times (Pa/760) \times (298/Ta)]^{1/2}$ Y-axis
1	10.8	3.25	55.67	6.6	2.54
2	8.6	2.90	49.72	5.3	2.28
3	6.8	2.58	44.26	4.2	2.03
4	4.3	2.05	35.28	2.6	1.59
5	2.8	1.65	28.55	1.8	1.33

Linear Regression of Y on X

Slope, mw = 0.0453 Intercept, bw = 0.0190
 Correlation coefficient* = 0.9996

*If Correlation Coefficient < 0.990, check and recalibrate.

Set Point Calculation

From the TSP Field Calibration Curve, take Qstd = 43 EM

From the Regression Equation, the "Y" value according to

$$mw \times Qstd + bw = [\Delta W \times (Pa/760) \times (298/T)]^{1/2}$$

Therefore, Set Point; W = $(mw \times Qstd + bw)^2 \times (760 / Pa) \times (Ta / 298) =$ 3.96

Remarks: _____

Conducted by: SK Wong Signature: _____ Date: 17 May 2019

Checked by: Henry Leung Signature: _____ Date: 17 May 2019

High-Volume SP Sampler

5-POINT CALIBRATION DATA SHEET



File No. MA16034/07/0018

Project No. AM6 - Park Central
 Date: 15-Jul-19 Next Due Date: 14-Sep-19 Operator: SK
 Equipment No.: A-01-07 Model No.: GS2310 Serial No. 10592

Ambient Condition			
Temperature, Ta (K)	303.4	Pressure, Pa (mmHg)	753.8

Orifice Transfer Standard Information					
Serial No.	3607	Slope, mc	0.0588	Intercept, bc	-0.02422
Last Calibration Date:	8-Jan-19	$mc \times Qstd + bc = [\Delta H \times (Pa/760) \times (298/T)]^{1/2}$ $Qstd = \{[\Delta H \times (Pa/760) \times (298/T)]^{1/2} - bc\} / mc$			
Next Calibration Date:	8-Jan-20				

Calibration of SP Sampler					
Calibration Point	Orifice			HVS	
	ΔH (orifice), in. of water	$[\Delta H \times (Pa/760) \times (298/Ta)]^{1/2}$	Qstd (EM) X-axis	ΔW (HVS), in. of water	$[\Delta W \times (Pa/760) \times (298/Ta)]^{1/2}$ Y-axis
1	10.9	3.26	55.83	6.8	2.57
2	8.4	2.86	49.06	5.5	2.31
3	6.8	2.57	44.18	4.3	2.05
4	4.2	2.02	34.81	2.8	1.65
5	2.7	1.62	27.99	1.7	1.29

Linear Regression of Y on X

Slope, mw = 0.0462 Intercept, bw = 0.0151
 Correlation coefficient* = 0.9987

*If Correlation Coefficient < 0.990, check and recalibrate.

Set Point Calculation

From the TSP Field Calibration Curve, take Qstd = 43 EM

From the Regression Equation, the "Y" value according to

$$mw \times Qstd + bw = [\Delta W \times (Pa/760) \times (298/T)]^{1/2}$$

Therefore, Set Point; W = $(mw \times Qstd + bw)^2 \times (760 / Pa) \times (Ta / 298) =$ 4.12

Remarks: _____

Conducted by: WONG SHING KWA Signature: [Signature] Date: 2019/7/15
 Checked by: HENRY LEUNG Signature: [Signature] Date: 2019/7/15



Certificate of Calibration

Calibration Certification Information			
Cal. Date: January 8, 2019	Rootsmeter S/N: 438320	Ta: 294	°K
Operator: Jim Tisch		Pa: 748.0	mm Hg
Calibration Model #: TE-5025A	Calibrator S/N: 3607		

Run	Vol. Init (m3)	Vol. Final (m3)	ΔVol. (m3)	ΔTime (min)	ΔP (mm Hg)	ΔH (in H2O)
1	1	2	1	1.4340	3.2	2.00
2	3	4	1	1.0190	6.3	4.00
3	5	6	1	0.9110	7.8	5.00
4	7	8	1	0.8650	8.7	5.50
5	9	10	1	0.7150	12.6	8.00

Data Tabulation					
Vstd (m3)	Qstd (x-axis)	$\sqrt{\Delta H \left(\frac{Pa}{Pstd} \right) \left(\frac{Tstd}{Ta} \right)}$ (y-axis)	Va	Qa (x-axis)	$\sqrt{\Delta H \left(\frac{Ta}{Pa} \right)}$ (y-axis)
0.9934	0.6927	1.4125	0.9957	0.6944	0.8866
0.9892	0.9708	1.9976	0.9916	0.9731	1.2538
0.9872	1.0837	2.2334	0.9896	1.0862	1.4018
0.9860	1.1399	2.3424	0.9884	1.1426	1.4703
0.9808	1.3718	2.8251	0.9832	1.3750	1.7732
QSTD	m=	2.07879	QA	m=	1.30170
	b=	-0.02422		b=	-0.01520
	r=	0.99997		r=	0.99997

Calculations	
Vstd= $\Delta Vol \left(\frac{Pa - \Delta P}{Pstd} \right) \left(\frac{Tstd}{Ta} \right)$	Va= $\Delta Vol \left(\frac{Pa - \Delta P}{Pa} \right)$
Qstd= $Vstd / \Delta Time$	Qa= $Va / \Delta Time$
For subsequent flow rate calculations:	
Qstd= $1/m \left(\left(\sqrt{\Delta H \left(\frac{Pa}{Pstd} \right) \left(\frac{Tstd}{Ta} \right)} \right) - b \right)$	Qa= $1/m \left(\left(\sqrt{\Delta H \left(\frac{Ta}{Pa} \right)} \right) - b \right)$

Standard Conditions	
Tstd:	298.15 °K
Pstd:	760 mm Hg
Key	
ΔH: calibrator manometer reading (in H2O)	
ΔP: rootsmeter manometer reading (mm Hg)	
Ta: actual absolute temperature (°K)	
Pa: actual barometric pressure (mm Hg)	
b: intercept	
m: slope	

RECALIBRATION
US EPA recommends annual recalibration per 1998 40 Code of Federal Regulations Part 50 to 51, Appendix B to Part 50, Reference Method for the Determination of Suspended Particulate Matter in the Atmosphere, 9.2.17, page 30

TEST REPORT

APPLICANT **Cinotech Consultants Limited**
Room 1710, Technology Park,
18 On Lai Street,
Shatin, N.T. Hong Kong

Test Report No.:	30760
Date of Issue:	2019-02-23
Date Received:	2019-02-22
Date Tested:	2019-02-22
Date Completed:	2019-02-23
Next Due Date:	2019-08-22

ATTN: **Mr. W.K. Tang**

Page: 1 of 2

Certificate of Calibration

Item for calibration:

Description : Weather Monitor II
Manufacturer : Davis Instruments
Model No. : 7440
Serial No. : MC1010A44

Test conditions:

Air Temperature : 17-22 degree Celsius
Relative Humidity : 40-70 %

Test Specifications:

1. Performance check of anemometer
2. Performance check of wind direction sensor

Methodology:

In-house method with reference anemometer (R232 Integral Vane Digital Anemometer)

PREPARED AND CHECKED BY:

For and On behalf of **WELLAB**.



PARICK SE
Laboratory Manager

TEST REPORT

Test Report No.:	30760
Date of Issue:	2019-02-23
Date Received:	2019-02-22
Date Tested:	2019-02-22
Date Completed:	2019-02-23
Next Due Date:	2019-08-22
Page:	2 of 2

Results:

1. Performance check of anemometer

Air Velocity, m/s		Difference D (m/s)
Instrument Reading (V1)	Reference Value (V1)	D = V1 - V2
2.00	1.95	0.05

2. Performance check of wind direction sensor

Wind Direction (°)		Difference D (°)
Instrument Reading (W1)	Reference Value (W2)	D = W1 - W2
0	0	0
45	45	0
90	90	0
135.5	135	0.5
180	180	0
225	225	0
270.5	270	0.5
315	315	0
360	360	0

*****END OF REPORT*****

TEST REPORT

APPLICANT **Cinotech Consultants Limited**
Room 1710, Technology Park,
18 On Lai Street,
Shatin, N.T., Hong Kong

Test Report No.:	30289
Date of Issue:	2018-11-04
Date Received:	2018-11-03
Date Tested:	2018-11-03
Date Completed:	2018-11-04
Next Due Date:	2019-11-03

ATTN: **Mr. W.K. Tang**

Page: 1 of 1

Item for calibration:

Description	: Acoustical Calibrator
Manufacturer	: B&K
Model No.	: 4231
Serial No.	: 2326353
Equipment No.	: N-02-01

Test conditions:

Room Temperature	: 17-22 degree Celsius
Relative Humidity	: 40-70 %

Methodology:

The Sound Level Calibrator has been calibrated in accordance with the documented procedures and using standard(s) and instrument(s) which are recommended by the manufacturer, or equivalent.

Results:

Sound Pressure Level (1kHz)	Measured SPL	Tolerance
At 94 dB SPL	94.0	94.0 ± 0.1 dB
At 114 dB SPL	114.0	114.0 ± 0.1 dB

PREPARED AND CHECKED BY:

For and On behalf of **WELLAB**.



PARICK SE
Laboratory Manager

TEST REPORT

APPLICANT: Cinotech Consultants Limited
Room 1710, Technology Park,
18 On Lai Street,
Shatin, NT, Hong Kong

Test Report No.:	29501
Date of Issue:	2018-08-27
Date Received:	2018-08-24
Date Tested:	2018-08-24
Date Completed:	2018-08-27
Next Due Date:	2019-08-26

ATTN: Mr. W.K. Tang

Page: 1 of 1

Certificate of Calibration

Item for calibration:

Description	: 'SVANTEK' Integrating Sound Level Meter
Manufacturer	: SVANTEK
Model No.	: SVAN 957
Serial No.	: 21455
Microphone No.	: 43730
Equipment No.	: N-08-07

Test conditions:

Room Temperature	: 17-22 degree Celsius
Relative Humidity	: 40-70%

Test Specifications:

Performance checking at 94 and 114 dB

Methodology:

In-house method, according to manufacturer instruction manual

Results:

Reference Set Point, dB	Instrument Readings, dB
94	94.0
114	114.0

PREPARED AND CHECKED BY:

For and On Behalf of **WELLAB Ltd.**



PATRICK TSE

Laboratory Manager

TEST REPORT

APPLICANT **Cinotech Consultants Limited**
Room 1710, Technology Park,
18 On Lai Street,
Shatin, N.T., Hong Kong

Test Report No.:	30293
Date of Issue:	2018-11-24
Date Received:	2018-11-23
Date Tested:	2018-11-23
Date Completed:	2018-11-24
Next Due Date:	2019-11-23

ATTN: **Mr. W.K. Tang**

Page: 1 of 1

Certificate of Calibration

Item for calibration:

Description	: 'SVANTEK' Integrating Sound Level Meter
Manufacturer	: SVANTEK
Model No.	: SVAN 957
Serial No.	: 23852
Microphone No.	: 43690
Equipment No.	: N-08-11

Test conditions:

Room Temperature	: 17-22 degree Celsius
Relative Humidity	: 40-70%

Test Specifications:

Performance checking at 94 and 114 dB

Methodology:

In-house method, according to manufacturer instruction manual

Results:

Reference Set Point, dB	Instrument Readings, dB
94	94.0
114	114.0

PREPARED AND CHECKED BY:

For and On behalf of **WELLAB**.



PARICK SE
Laboratory Manager

TEST REPORT

APPLICANT **Cinotech Consultants Limited**
Room 1710, Technology Park,
18 On Lai Street,
Shatin, N.T., Hong Kong

Test Report No.:	29817A
Date of Issue:	2018-09-29
Date Received:	2018-09-28
Date Tested:	2018-09-28
Date Completed:	2018-09-29
Next Due Date:	2019-09-28

ATTN: **Mr. W.K. Tang**

Page: 1 of 1

Item for calibration:

Description	: Acoustical Calibrator
Manufacturer	: SVANTEK
Model No.	: SV30A
Serial No.	: 10965
Equipment No.	: N-09-02

Test conditions:

Room Temperature	: 17-22 degree Celsius
Relative Humidity	: 40-70%

Methodology:

The Sound Level Calibrator has been calibrated in accordance with the documented procedures and using standard(s) and instrument(s) which are recommended by the manufacturer, or equivalent.

Results:

Sound Pressure Level (1kHz)	Measured SPL	Tolerance
At 94 dB SPL	94.0	94.0 ± 0.1 dB
At 114 dB SPL	114.0	114.0 ± 0.1 dB

PREPARED AND CHECKED BY:

For and On behalf of **WELLAB**.


PARICK SE
Laboratory Manager

TEST REPORT

APPLICANT **Cinotech Consultants Limited**
Room 1710, Technology Park,
18 On Lai Street,
Shatin, N.T, Hong Kong

Test Report No.:	CN/181213/1
Date of Issue:	2018-12-13
Date Received:	2018-12-12
Date Tested:	2018-12-12
Date Completed:	2018-12-13
Next Due Date:	2019-12-12

Page: 1 of 1

Certificate of Calibration

Item for calibration:

Description	: 'SVANTEK' Integrating Sound Level Meter
Manufacturer	: SVANTEK
Model No.	: SVAN 979
Serial No.	: 27189
Microphone No.	: 165399
Equipment No.	: SN-01-01

Test conditions:

Room Temperature	: 22 degree Celsius
Relative Humidity	: 58 %

Methodology:

The Sound Level Calibrator has been calibrated in accordance with the documented procedures and using standard(s) and instrument(s) which are recommended by the manufacturer, or equivalent.

Results:

Sound Pressure Level (1KHz)	Measured SPL	Tolerance
At 94.0 SPL	94.0	94.0 ± 0.1dB
At 114.0 SPL	114.0	114.0 ± 0.1dB

PREPARED AND CHECKED BY:

For and On behalf of **WELLAB**.


PARICK SE
Laboratory Manager

APPLICANT: Cinotech Consultants Limited
RM 1710, Technology Park,
18 On Lai Street,
Shatin, N.T., Hong Kong

Test Report No.:	31536
Date of Issue:	2019-05-28
Date Received:	2019-05-27
Date Tested:	2019-05-27 to 2019-05-28
Date Completed:	2019-05-28

ATTN: Mr. Henry Leung

Page: 1 of 2

Certificate of Calibration

Item for calibration:

YSI EXO1 Multiparameter Sondes	Equipment No.: SW-08-06	
Manufacturer:	YSI Incorporated, a Xylem brand	
Description:	Model No.	Serial No.
- EXO1 Sonde, 100 meter Depth, 4 Sensor ports	599501-02	16J100680
- EXO Optical DO Sensor, Ti	599100-01	16H102985
- EXO conductivity/Temperature Sensor, Ti	599870	16G102307
- EXO Turbidity Sensor, Ti	599101-01	16H102463
- EXO pH Sensor Assembly, Guarded, Ti	599701	16H102985

Test conditions:

Room Temperature : 17-22 degree Celsius
Relative Humidity : 40-70%

Test Specifications:

Performance checking for Conductivity, Temperature, pH, Dissolved oxygen (D.O.) and Turbidity

Methodology:

According to manufacturer instruction manual, APHA 20e 4500-O C

PREPARED AND CHECKED BY:

For and On Behalf of **WELLAB Ltd.**



PATRICK TSE
General Manager

Test Report No.:	31536
Date of Issue:	2019-05-28
Date Received:	2019-05-27
Date Tested:	2019-05-27 to 2019-05-28
Date Completed:	2019-05-28

Page: 2 of 2

Certificate of Calibration

Results:

Conductivity performance checking

	Instrument Readings ($\mu\text{S}/\text{cm}$)	Acceptance Criteria	Comment
KCl stock solution (12890 $\mu\text{S}/\text{cm}$)	13000	12246-13534	Pass

Temperature performance checking

Reference thermometer- E431 Readings ($^{\circ}\text{C}$)	Instrument Readings ($^{\circ}\text{C}$)	Correction ($^{\circ}\text{C}$)	Comment
20.0	20.000	0.000	N/A

pH performance checking

	Instrument Readings (pH unit)	Acceptance Criteria	Comment
pH QC buffer 4.00	4.01	4.00 ± 0.10	Pass
pH QC buffer 6.86	6.86	6.86 ± 0.10	Pass
pH QC buffer 9.18	9.20	9.18 ± 0.10	Pass

D.O. performance checking

	Instrument Readings (mg/L)	Acceptance Criteria	Comment
Zero DO solution	0.09	$<0.1\text{mg}/\text{L}$	Pass

Winkler Titration value (mg/L)	Instrument Readings (mg/L)	Acceptance Criteria	Comment
8.00	7.86	Difference between Titration value and instrument reading $<0.2\text{mg}/\text{L}$	Pass

Turbidity performance checking

Turbidity stock solution	Instrument Readings (NTU)	Acceptance Criteria	Comment
10 NTU	10.01	9.0-11.0	Pass
50 NTU	50.04	45.0-55.0	Pass
100 NTU	99.5	90.0-110.0	Pass

Depth performance checking

Water Depth	Instrument Readings (m)	Acceptance Criteria	Comment
0.5 meter	0.50	0.45-0.55	Pass

*****END OF REPORT*****

CALIBRATION CERTIFICATE

Calibration Item: Minimate Plus Unit (Calibration with Geophone
BG14849)
Model No.: 716A0403
Serial No.: BE15892
Calibration Date: 19 March 2019
Next Calibration Date: 19 March 2020
Method Used: In-house Method B3-001
In-house Testing Procedure No.: B3-001

<u>Test References</u>	<u>Model</u>	<u>Serial No.</u>
Blastmate III	714A0801	BA15521
ISEE Triaxial Geophone	714A9701	BG14463
GLOBAL SPECIALISTS 3MHz*	2030	256812
Stanford Spectrum Analyzer	SR760	41550
Aglient Multimeter*	34410A	MY47011119
HP Distortion Meter*	339A	810699
Bruel & Kjaer Accelerometer*	4370	30323
Bruel & Kjaer Charge Amplifier*	2647	2518810
Bruel & Kjaer Conditional Amplifier*	269	2152173
LDS Air Cooled Vibrator	V556	92794/1
LDS Field Power Supply	FPS10L	ARA 04/05
LDS Power Amplifier	PA1000L	ARA 07/06

*References are traceable to NIST or equivalent.

INSTANTEL INC. hereby certifies that this unit has been calibrated and that the results are consistent with the specifications published regarding this instrument. The SENSORCHECK feature of the unit is sufficiently reliable to indicate proper operation, although it is recommended that this unit be sent to INSTANTEL or an authorized service center for regular calibration.

Authorized by: _____

(Isaac Au Yeung)

Date: 19 March 2019

CALIBRATION CERTIFICATE

Calibration Item: TRIAXIAL GEOPHONE (Calibration with main unit BE15892)
Part Number: 714A9701
Serial No.: BG14849
Calibration Date: 19 March 2019
Next Calibration Date: 19 March 2020
Method Used: In-house Method B3-001
In-house Testing Procedure No.: B3-001

<u>Test References</u>	<u>Model</u>	<u>Serial No.</u>
Blastmate III	714A0801	BA15521
ISEE Triaxial Geophone	714A9701	BG14463
GLOBAL SPECIALISTS 3MHz*	2030	256812
Stanford Spectrum Analyzer	SR760	41550
Aglient Multimeter*	34410A	MY47011119
HP Distortion Meter*	339A	810699
Bruel & Kjaer Accelerometer*	4370	30323
Bruel & Kjaer Charge Amplifier*	2647	2518810
Bruel & Kjaer Conditional Amplifier*	269	2152173
LDS Air Cooled Vibrator	V556	92794/1
LDS Field Power Supply	FPS10L	ARA 04/05
LDS Power Amplifier	PA1000L	ARA 07/06

*References are traceable to NIST or equivalent.

INSTANTEL INC. hereby certifies that this unit has been calibrated and that the results are consistent with the specifications published regarding this instrument. The SENSORCHECK feature of the unit is sufficiently reliable to indicate proper operation, although it is recommended that this unit be sent to INSTANTEL or an authorized service center for regular calibration.

Authorized by: _____

(Isaac Au Yeung)

Date: 19 March 2019

CALIBRATION CERTIFICATE

Calibration Item: Linear Microphone (Calibration with main unit
BE15892)
Model No.: 714A9801
Serial No.: BH10228
Calibration Date: 18 March 2019
Next Calibration Date: 18 March 2020
Method Used: In-house Method MM-002
In-house Testing Procedure No.: MM-002

<u>Test References</u>	<u>Model</u>	<u>Serial No.</u>
Blastmate III	714A0801	BA15521
Linear Microphone	714A9801	BH11561
GLOBAL SPECIALISTS 3MHz*	2030	256812
Stanford Spectrum Analyzer	SR760	41550
Aglient Multimeter*	34410A	MY47011119
HP Distortion Meter*	339A	810699
Bruel & Kjaer Microphone*	4193	2677340
Low Frequency Calibrator*	42AE	105366
Bruel & Kjaer Conditional Amplifier*	269	2152173

*References are traceable to NIST or equivalent.

INSTANTEL INC. hereby certifies that this unit has been calibrated and that the results are consistent with the specifications published regarding this instrument. The SENSORCHECK feature of the unit is sufficiently reliable to indicate proper operation, although it is recommended that this unit be sent to INSTANTEL or an authorized service center for regular calibration.

Authorized by: _____

(Au Yeung Hang Chuen, Isaac)

Date: 18 March 2019

CALIBRATION CERTIFICATE

Calibration Item: Minimate Plus Unit (Calibration with Geophone
BG14853)
Model No.: 716A0403
Serial No.: BE17906
Calibration Date: 22 March 2019
Next Calibration Date: 22 March 2020
Method Used: In-house Method B3-001
In-house Testing Procedure No.: B3-001

<u>Test References</u>	<u>Model</u>	<u>Serial No.</u>
Blastmate III	714A0801	BA15521
ISEE Triaxial Geophone	714A9701	BG14463
GLOBAL SPECIALISTS 3MHz*	2030	256812
Stanford Spectrum Analyzer	SR760	41550
Aglient Multimeter*	34410A	MY47011119
HP Distortion Meter*	339A	810699
Bruel & Kjaer Accelerometer*	4370	30323
Bruel & Kjaer Charge Amplifier*	2647	2518810
Bruel & Kjaer Conditional Amplifier*	269	2152173
LDS Air Cooled Vibrator	V556	92794/1
LDS Field Power Supply	FPS10L	ARA 04/05
LDS Power Amplifier	PA1000L	ARA 07/06

*References are traceable to NIST or equivalent.

INSTANTEL INC. hereby certifies that this unit has been calibrated and that the results are consistent with the specifications published regarding this instrument. The SENSORCHECK feature of the unit is sufficiently reliable to indicate proper operation, although it is recommended that this unit be sent to INSTANTEL or an authorized service center for regular calibration.

Authorized by: _____

(Isaac Au Yeung)

Date: 22 March 2019

CALIBRATION CERTIFICATE

Calibration Item: TRIAXIAL GEOPHONE (Calibration with main unit BE17906)
Part Number: 714A9701
Serial No.: BG14853
Calibration Date: 22 March 2019
Next Calibration Date: 22 March 2020
Method Used: In-house Method B3-001
In-house Testing Procedure No.: B3-001

<u>Test References</u>	<u>Model</u>	<u>Serial No.</u>
Blastmate III	714A0801	BA15521
ISEE Triaxial Geophone	714A9701	BG14463
GLOBAL SPECIALISTS 3MHz*	2030	256812
Stanford Spectrum Analyzer	SR760	41550
Aglient Multimeter*	34410A	MY47011119
HP Distortion Meter*	339A	810699
Bruel & Kjaer Accelerometer*	4370	30323
Bruel & Kjaer Charge Amplifier*	2647	2518810
Bruel & Kjaer Conditional Amplifier*	269	2152173
LDS Air Cooled Vibrator	V556	92794/1
LDS Field Power Supply	FPS10L	ARA 04/05
LDS Power Amplifier	PA1000L	ARA 07/06

*References are traceable to NIST or equivalent.

INSTANTEL INC. hereby certifies that this unit has been calibrated and that the results are consistent with the specifications published regarding this instrument. The SENSORCHECK feature of the unit is sufficiently reliable to indicate proper operation, although it is recommended that this unit be sent to INSTANTEL or an authorized service center for regular calibration.

Authorized by: _____



(Isaac Au Yeung)

Date: 22 March 2019

CALIBRATION CERTIFICATE

Calibration Item: Linear Microphone (Calibration with main unit
BE17906)
Model No.: 714A9801
Serial No.: BH11454
Calibration Date: 22 March 2019
Next Calibration Date: 22 March 2020
Method Used: In-house Method MM-002
In-house Testing Procedure No.: MM-002

<u>Test References</u>	<u>Model</u>	<u>Serial No.</u>
Blastmate III	714A0801	BA15521
Linear Microphone	714A9801	BH11561
GLOBAL SPECIALISTS 3MHz*	2030	256812
Stanford Spectrum Analyzer	SR760	41550
Aglient Multimeter*	34410A	MY47011119
HP Distortion Meter*	339A	810699
Bruel & Kjaer Microphone*	4193	2677340
Low Frequency Calibrator*	42AE	105366
Bruel & Kjaer Conditional Amplifier*	269	2152173

*References are traceable to NIST or equivalent.

INSTANTEL INC. hereby certifies that this unit has been calibrated and that the results are consistent with the specifications published regarding this instrument. The SENSORCHECK feature of the unit is sufficiently reliable to indicate proper operation, although it is recommended that this unit be sent to INSTANTEL or an authorized service center for regular calibration.

Authorized by: _____

(Au Yeung Hang Chuen, Isaac)

Date: 22 March 2019

CALIBRATION CERTIFICATE

Calibration Item: Minimate Plus Unit (Calibration with Geophone
BG14852)
Model No.: 716A0403
Serial No.: BE15890
Calibration Date: 22 March 2019
Next Calibration Date: 22 March 2020
Method Used: In-house Method B3-001
In-house Testing Procedure No.: B3-001

Test References	Model	Serial No.
Blastmate III	714A0801	BA15521
ISEE Triaxial Geophone	714A9701	BG14463
GLOBAL SPECIALISTS 3MHz*	2030	256812
Stanford Spectrum Analyzer	SR760	41550
Aglient Multimeter*	34410A	MY47011119
HP Distortion Meter*	339A	810699
Bruel & Kjaer Accelerometer*	4370	30323
Bruel & Kjaer Charge Amplifier*	2647	2518810
Bruel & Kjaer Conditional Amplifier*	269	2152173
LDS Air Cooled Vibrator	V556	92794/1
LDS Field Power Supply	FPS10L	ARA 04/05
LDS Power Amplifier	PA1000L	ARA 07/06

*References are traceable to NIST or equivalent.

INSTANTEL INC. hereby certifies that this unit has been calibrated and that the results are consistent with the specifications published regarding this instrument. The SENSORCHECK feature of the unit is sufficiently reliable to indicate proper operation, although it is recommended that this unit be sent to INSTANTEL or an authorized service center for regular calibration.

Authorized by: _____



(Isaac Au Yeung)

Date: 22 March 2019

CALIBRATION CERTIFICATE


Calibration Item: TRIAXIAL GEOPHONE (Calibration with main unit BE15890)
Part Number: 714A9701
Serial No.: BG14852
Calibration Date: 22 March 2019
Next Calibration Date: 22 March 2020
Method Used: In-house Method B3-001
In-house Testing Procedure No.: B3-001

<u>Test References</u>	<u>Model</u>	<u>Serial No.</u>
Blastmate III	714A0801	BA15521
ISEE Triaxial Geophone	714A9701	BG14463
GLOBAL SPECIALISTS 3MHz*	2030	256812
Stanford Spectrum Analyzer	SR760	41550
Aglient Multimeter*	34410A	MY47011119
HP Distortion Meter*	339A	810699
Bruel & Kjaer Accelerometer*	4370	30323
Bruel & Kjaer Charge Amplifier*	2647	2518810
Bruel & Kjaer Conditional Amplifier*	269	2152173
LDS Air Cooled Vibrator	V556	92794/1
LDS Field Power Supply	FPS10L	ARA 04/05
LDS Power Amplifier	PA1000L	ARA 07/06

*References are traceable to NIST or equivalent.

INSTANTEL INC. hereby certifies that this unit has been calibrated and that the results are consistent with the specifications published regarding this instrument. The SENSORCHECK feature of the unit is sufficiently reliable to indicate proper operation, although it is recommended that this unit be sent to INSTANTEL or an authorized service center for regular calibration.

Authorized by: _____


(Isaac Au Yeung)

Date: 22 March 2019

CALIBRATION CERTIFICATE

Calibration Item: Linear Microphone (Calibration with main unit
BE15890)
Model No.: 714A9801
Serial No.: BH11455
Calibration Date: 22 March 2019
Next Calibration Date: 22 March 2020
Method Used: In-house Method MM-002
In-house Testing Procedure No.: MM-002

<u>Test References</u>	<u>Model</u>	<u>Serial No.</u>
Blastmate III	714A0801	BA15521
Linear Microphone	714A9801	BH11561
GLOBAL SPECIALISTS 3MHz*	2030	256812
Stanford Spectrum Analyzer	SR760	41550
Aglient Multimeter*	34410A	MY47011119
HP Distortion Meter*	339A	810699
Bruel & Kjaer Microphone*	4193	2677340
Low Frequency Calibrator*	42AE	105366
Bruel & Kjaer Conditional Amplifier*	269	2152173

*References are traceable to NIST or equivalent.

INSTANTEL INC. hereby certifies that this unit has been calibrated and that the results are consistent with the specifications published regarding this instrument. The SENSORCHECK feature of the unit is sufficiently reliable to indicate proper operation, although it is recommended that this unit be sent to INSTANTEL or an authorized service center for regular calibration.

Authorized by: _____

(Au Yeung Hang Chuen, Isaac)

Date: 22 March 2019

CALIBRATION CERTIFICATE

Calibration Item: Minimate Plus Unit (Calibration with Geophone
BG16955)
Model No.: 716A0403
Serial No.: BE16223
Calibration Date: 22 March 2019
Next Calibration Date: 22 March 2020
Method Used: In-house Method B3-001
In-house Testing Procedure No.: B3-001

<u>Test References</u>	<u>Model</u>	<u>Serial No.</u>
Blastmate III	714A0801	BA15521
ISEE Triaxial Geophone	714A9701	BG14463
GLOBAL SPECIALISTS 3MHz*	2030	256812
Stanford Spectrum Analyzer	SR760	41550
Aglient Multimeter*	34410A	MY47011119
HP Distortion Meter*	339A	810699
Bruel & Kjaer Accelerometer*	4370	30323
Bruel & Kjaer Charge Amplifier*	2647	2518810
Bruel & Kjaer Conditional Amplifier*	269	2152173
LDS Air Cooled Vibrator	V556	92794/1
LDS Field Power Supply	FPS10L	ARA 04/05
LDS Power Amplifier	PA1000L	ARA 07/06

*References are traceable to NIST or equivalent.

INSTANTEL INC. hereby certifies that this unit has been calibrated and that the results are consistent with the specifications published regarding this instrument. The SENSORCHECK feature of the unit is sufficiently reliable to indicate proper operation, although it is recommended that this unit be sent to INSTANTEL or an authorized service center for regular calibration.

Authorized by: _____


(Isaac Au Yeung)

Date: 22 March 2019

CALIBRATION CERTIFICATE

Calibration Item: TRIAXIAL GEOPHONE (Calibration with main unit BE16223)
Part Number: 714A9701
Serial No.: BG16955
Calibration Date: 22 March 2019
Next Calibration Date: 22 March 2020
Method Used: In-house Method B3-001
In-house Testing Procedure No.: B3-001

<u>Test References</u>	<u>Model</u>	<u>Serial No.</u>
Blastmate III	714A0801	BA15521
ISEE Triaxial Geophone	714A9701	BG14463
GLOBAL SPECIALISTS 3MHz*	2030	256812
Stanford Spectrum Analyzer	SR760	41550
Aglient Multimeter*	34410A	MY47011119
HP Distortion Meter*	339A	810699
Bruel & Kjaer Accelerometer*	4370	30323
Bruel & Kjaer Charge Amplifier*	2647	2518810
Bruel & Kjaer Conditional Amplifier*	269	2152173
LDS Air Cooled Vibrator	V556	92794/1
LDS Field Power Supply	FPS10L	ARA 04/05
LDS Power Amplifier	PA1000L	ARA 07/06

*References are traceable to NIST or equivalent.

INSTANTEL INC. hereby certifies that this unit has been calibrated and that the results are consistent with the specifications published regarding this instrument. The SENSORCHECK feature of the unit is sufficiently reliable to indicate proper operation, although it is recommended that this unit be sent to INSTANTEL or an authorized service center for regular calibration.

Authorized by: _____


(Isaac Au Yeung)

Date: 22 March 2019

CALIBRATION CERTIFICATE

Calibration Item: Linear Microphone (Calibration with main unit
BE16223)
Model No.: 714A9801
Serial No.: BH11458
Calibration Date: 22 March 2019
Next Calibration Date: 22 March 2020
Method Used: In-house Method MM-002
In-house Testing Procedure No.: MM-002

<u>Test References</u>	<u>Model</u>	<u>Serial No.</u>
Blastmate III	714A0801	BA15521
Linear Microphone	714A9801	BH11561
GLOBAL SPECIALISTS 3MHz*	2030	256812
Stanford Spectrum Analyzer	SR760	41550
Aglient Multimeter*	34410A	MY47011119
HP Distortion Meter*	339A	810699
Bruel & Kjaer Microphone*	4193	2677340
Low Frequency Calibrator*	42AE	105366
Bruel & Kjaer Conditional Amplifier*	269	2152173

*References are traceable to NIST or equivalent.

INSTANTEL INC. hereby certifies that this unit has been calibrated and that the results are consistent with the specifications published regarding this instrument. The SENSORCHECK feature of the unit is sufficiently reliable to indicate proper operation, although it is recommended that this unit be sent to INSTANTEL or an authorized service center for regular calibration.

Authorized by: _____
(Au Yeung Hang Chuen, Isaac)

Date: 22 March 2019

CALIBRATION CERTIFICATE

Calibration Item: Minimate Plus Unit (Calibration with Geophone
BG20672)
Model No.: 716A0403
Serial No.: BE17504
Calibration Date: 15 April 2019
Next Calibration Date: 15 April 2020
Method Used: In-house Method B3-001
In-house Testing Procedure No.: B3-001

<u>Test References</u>	<u>Model</u>	<u>Serial No.</u>
Blastmate III	714A0801	BA15521
ISEE Triaxial Geophone	714A9701	BG14463
GLOBAL SPECIALISTS 3MHz*	2030	256812
Stanford Spectrum Analyzer	SR760	41550
Aglient Multimeter*	34410A	MY47011119
HP Distortion Meter*	339A	810699
Bruel & Kjaer Accelerometer*	4370	30323
Bruel & Kjaer Charge Amplifier*	2647	2518810
Bruel & Kjaer Conditional Amplifier*	269	2152173
LDS Air Cooled Vibrator	V556	92794/1
LDS Field Power Supply	FPS10L	ARA 04/05
LDS Power Amplifier	PA1000L	ARA 07/06

*References are traceable to NIST or equivalent.

INSTANTEL INC. hereby certifies that this unit has been calibrated and that the results are consistent with the specifications published regarding this instrument. The SENSORCHECK feature of the unit is sufficiently reliable to indicate proper operation, although it is recommended that this unit be sent to INSTANTEL or an authorized service center for regular calibration.

Authorized by: _____


(Isaac Au Yeung)

Date: 15 April 2019

CALIBRATION CERTIFICATE

Calibration Item: TRIAXIAL GEOPHONE (Calibration with main unit BE17504)
Part Number: 714A9701
Serial No.: BG20672
Calibration Date: 15 April 2019
Next Calibration Date: 15 April 2020
Method Used: In-house Method B3-001
In-house Testing Procedure No.: B3-001

<u>Test References</u>	<u>Model</u>	<u>Serial No.</u>
Blastmate III	714A0801	BA15521
ISEE Triaxial Geophone	714A9701	BG14463
GLOBAL SPECIALISTS 3MHz*	2030	256812
Stanford Spectrum Analyzer	SR760	41550
Aglient Multimeter*	34410A	MY47011119
HP Distortion Meter*	339A	810699
Bruel & Kjaer Accelerometer*	4370	30323
Bruel & Kjaer Charge Amplifier*	2647	2518810
Bruel & Kjaer Conditional Amplifier*	269	2152173
LDS Air Cooled Vibrator	V556	92794/1
LDS Field Power Supply	FPS10L	ARA 04/05
LDS Power Amplifier	PA1000L	ARA 07/06

*References are traceable to NIST or equivalent.

INSTANTEL INC. hereby certifies that this unit has been calibrated and that the results are consistent with the specifications published regarding this instrument. The SENSORCHECK feature of the unit is sufficiently reliable to indicate proper operation, although it is recommended that this unit be sent to INSTANTEL or an authorized service center for regular calibration.

Authorized by: _____



(Isaac Au Yeung)

Date: 15 April 2019

CALIBRATION CERTIFICATE

Calibration Item: Linear Microphone (Calibration with main unit
BE17504)
Model No.: 714A9801
Serial No.: BH11460
Calibration Date: 15 April 2019
Next Calibration Date: 15 April 2020
Method Used: In-house Method MM-002
In-house Testing Procedure No.: MM-002

<u>Test References</u>	<u>Model</u>	<u>Serial No.</u>
Blastmate III	714A0801	BA15521
Linear Microphone	714A9801	BH11561
GLOBAL SPECIALISTS 3MHz*	2030	256812
Stanford Spectrum Analyzer	SR760	41550
Aglient Multimeter*	34410A	MY47011119
HP Distortion Meter*	339A	810699
Bruel & Kjaer Microphone*	4193	2677340
Low Frequency Calibrator*	42AE	105366
Bruel & Kjaer Conditional Amplifier*	269	2152173

*References are traceable to NIST or equivalent.

INSTANTEL INC. hereby certifies that this unit has been calibrated and that the results are consistent with the specifications published regarding this instrument. The SENSORCHECK feature of the unit is sufficiently reliable to indicate proper operation, although it is recommended that this unit be sent to INSTANTEL or an authorized service center for regular calibration.

Authorized by: _____

(Au Yeung Hang Chuen, Isaac)

Date: 15 April 2019

CALIBRATION CERTIFICATE

Calibration Item: Minimate Plus Unit (Calibration with Geophone
BG16515)
Model No.: 716A0403
Serial No.: BE16354
Calibration Date: 8 April 2019
Next Calibration Date: 8 April 2020
Method Used: In-house Method B3-001
In-house Testing Procedure No.: B3-001

<u>Test References</u>	<u>Model</u>	<u>Serial No.</u>
Blastmate III	714A0801	BA15521
ISEE Triaxial Geophone	714A9701	BG14463
GLOBAL SPECIALISTS 3MHz*	2030	256812
Stanford Spectrum Analyzer	SR760	41550
Aglient Multimeter*	34410A	MY47011119
HP Distortion Meter*	339A	810699
Bruel & Kjaer Accelerometer*	4370	30323
Bruel & Kjaer Charge Amplifier*	2647	2518810
Bruel & Kjaer Conditional Amplifier*	269	2152173
LDS Air Cooled Vibrator	V556	92794/1
LDS Field Power Supply	FPS10L	ARA 04/05
LDS Power Amplifier	PA1000L	ARA 07/06

*References are traceable to NIST or equivalent.

INSTANTEL INC. hereby certifies that this unit has been calibrated and that the results are consistent with the specifications published regarding this instrument. The SENSORCHECK feature of the unit is sufficiently reliable to indicate proper operation, although it is recommended that this unit be sent to INSTANTEL or an authorized service center for regular calibration.

Authorized by: _____

(Isaac Au Yeung)

Date: 8 April 2019

CALIBRATION CERTIFICATE

Calibration Item: TRIAXIAL GEOPHONE (Calibration with main unit BE16354)
Part Number: 714A9701
Serial No.: BG16515
Calibration Date: 8 April 2019
Next Calibration Date: 8 April 2020
Method Used: In-house Method B3-001
In-house Testing Procedure No.: B3-001

<u>Test References</u>	<u>Model</u>	<u>Serial No.</u>
Blastmate III	714A0801	BA15521
ISEE Triaxial Geophone	714A9701	BG14463
GLOBAL SPECIALISTS 3MHz*	2030	256812
Stanford Spectrum Analyzer	SR760	41550
Aglient Multimeter*	34410A	MY47011119
HP Distortion Meter*	339A	810699
Bruel & Kjaer Accelerometer*	4370	30323
Bruel & Kjaer Charge Amplifier*	2647	2518810
Bruel & Kjaer Conditional Amplifier*	269	2152173
LDS Air Cooled Vibrator	V556	92794/1
LDS Field Power Supply	FPS10L	ARA 04/05
LDS Power Amplifier	PA1000L	ARA 07/06

*References are traceable to NIST or equivalent.

INSTANTEL INC. hereby certifies that this unit has been calibrated and that the results are consistent with the specifications published regarding this instrument. The SENSORCHECK feature of the unit is sufficiently reliable to indicate proper operation, although it is recommended that this unit be sent to INSTANTEL or an authorized service center for regular calibration.

Authorized by: _____

(Isaac Au Yeung)

Date: 8 April 2019

CALIBRATION CERTIFICATE

Calibration Item: Linear Microphone (Calibration with main unit
BE16354)
Model No.: 714A9801
Serial No.: BH12477
Calibration Date: 8 April 2019
Next Calibration Date: 8 April 2020
Method Used: In-house Method MM-002
In-house Testing Procedure No.: MM-002

<u>Test References</u>	<u>Model</u>	<u>Serial No.</u>
Blastmate III	714A0801	BA15521
Linear Microphone	714A9801	BH11561
GLOBAL SPECIALISTS 3MHz*	2030	256812
Stanford Spectrum Analyzer	SR760	41550
Aglient Multimeter*	34410A	MY47011119
HP Distortion Meter*	339A	810699
Bruel & Kjaer Microphone*	4193	2677340
Low Frequency Calibrator*	42AE	105366
Bruel & Kjaer Conditional Amplifier*	269	2152173

*References are traceable to NIST or equivalent.

INSTANTEL INC. hereby certifies that this unit has been calibrated and that the results are consistent with the specifications published regarding this instrument. The SENSORCHECK feature of the unit is sufficiently reliable to indicate proper operation, although it is recommended that this unit be sent to INSTANTEL or an authorized service center for regular calibration.

Authorized by: _____

(Au Yeung Hang Chuen, Isaac)

Date: 8 April 2019

CALIBRATION CERTIFICATE

Calibration Item: Minimate Plus Unit (Calibration with Geophone
BG15353)
Model No.: 716A0403
Serial No.: BE15891
Calibration Date: 28 February 2019
Next Calibration Date: 28 February 2020
Method Used: In-house Method B3-001
In-house Testing Procedure No.: B3-001

<u>Test References</u>	<u>Model</u>	<u>Serial No.</u>
Blastmate III	714A0801	BA15521
ISEE Triaxial Geophone	714A9701	BG14463
GLOBAL SPECIALISTS 3MHz*	2030	256812
Stanford Spectrum Analyzer	SR760	41550
Aglient Multimeter*	34410A	MY47011119
HP Distortion Meter*	339A	810699
Bruel & Kjaer Accelerometer*	4370	30323
Bruel & Kjaer Charge Amplifier*	2647	2518810
Bruel & Kjaer Conditional Amplifier*	269	2152173
LDS Air Cooled Vibrator	V556	92794/1
LDS Field Power Supply	FPS10L	ARA 04/05
LDS Power Amplifier	PA1000L	ARA 07/06

*References are traceable to NIST or equivalent.

INSTANTEL INC. hereby certifies that this unit has been calibrated and that the results are consistent with the specifications published regarding this instrument. The SENSORCHECK feature of the unit is sufficiently reliable to indicate proper operation, although it is recommended that this unit be sent to INSTANTEL or an authorized service center for regular calibration.

Authorized by: _____

(Isaac Au Yeung)

Date: 28 February 2019

CALIBRATION CERTIFICATE

Calibration Item: TRIAXIAL GEOPHONE (Calibration with main unit BE15891)
Part Number: 714A9701
Serial No.: BG15353
Calibration Date: 28 February 2019
Next Calibration Date: 28 February 2020
Method Used: In-house Method B3-001
In-house Testing Procedure No.: B3-001

<u>Test References</u>	<u>Model</u>	<u>Serial No.</u>
Blastmate III	714A0801	BA15521
ISEE Triaxial Geophone	714A9701	BG14463
GLOBAL SPECIALISTS 3MHZ*	2030	256812
Stanford Spectrum Analyzer	SR760	41550
Aglient Multimeter*	34410A	MY47011119
HP Distortion Meter*	339A	810699
Bruel & Kjaer Accelerometer*	4370	30323
Bruel & Kjaer Charge Amplifier*	2647	2518810
Bruel & Kjaer Conditional Amplifier*	269	2152173
LDS Air Cooled Vibrator	V556	92794/1
LDS Field Power Supply	FPS10L	ARA 04/05
LDS Power Amplifier	PA1000L	ARA 07/06

*References are traceable to NIST or equivalent.

INSTANTEL INC. hereby certifies that this unit has been calibrated and that the results are consistent with the specifications published regarding this instrument. The SENSORCHECK feature of the unit is sufficiently reliable to indicate proper operation, although it is recommended that this unit be sent to INSTANTEL or an authorized service center for regular calibration.

Authorized by: _____


(Isaac Au Yeung)

Date: 28 February 2019

CALIBRATION CERTIFICATE

Calibration Item: Minimate Plus Unit (Calibration with Geophone
BG15180)
Model No.: 716A0403
Serial No.: BE15894
Calibration Date: 28 February 2019
Next Calibration Date: 28 February 2020
Method Used: In-house Method B3-001
In-house Testing Procedure No.: B3-001

<u>Test References</u>	<u>Model</u>	<u>Serial No.</u>
Blastmate III	714A0801	BA15521
ISEE Triaxial Geophone	714A9701	BG14463
GLOBAL SPECIALISTS 3MHz*	2030	256812
Stanford Spectrum Analyzer	SR760	41550
Aglient Multimeter*	34410A	MY47011119
HP Distortion Meter*	339A	810699
Bruel & Kjaer Accelerometer*	4370	30323
Bruel & Kjaer Charge Amplifier*	2647	2518810
Bruel & Kjaer Conditional Amplifier*	269	2152173
LDS Air Cooled Vibrator	V556	92794/1
LDS Field Power Supply	FPS10L	ARA 04/05
LDS Power Amplifier	PA1000L	ARA 07/06

*References are traceable to NIST or equivalent.

INSTANTEL INC. hereby certifies that this unit has been calibrated and that the results are consistent with the specifications published regarding this instrument. The SENSORCHECK feature of the unit is sufficiently reliable to indicate proper operation, although it is recommended that this unit be sent to INSTANTEL or an authorized service center for regular calibration.

Authorized by: _____


(Isaac Au Yeung)

Date: 28 February 2019

CALIBRATION CERTIFICATE

Calibration Item: TRIAXIAL GEOPHONE (Calibration with main unit BE15894)
Part Number: 714A9701
Serial No.: BG15180
Calibration Date: 28 February 2019
Next Calibration Date: 28 February 2020
Method Used: In-house Method B3-001
In-house Testing Procedure No.: B3-001

<u>Test References</u>	<u>Model</u>	<u>Serial No.</u>
Blastmate III	714A0801	BA15521
ISEE Triaxial Geophone	714A9701	BG14463
GLOBAL SPECIALISTS 3MHz*	2030	256812
Stanford Spectrum Analyzer	SR760	41550
Aglient Multimeter*	34410A	MY47011119
HP Distortion Meter*	339A	810699
Bruel & Kjaer Accelerometer*	4370	30323
Bruel & Kjaer Charge Amplifier*	2647	2518810
Bruel & Kjaer Conditional Amplifier*	269	2152173
LDS Air Cooled Vibrator	V556	92794/1
LDS Field Power Supply	FPS10L	ARA 04/05
LDS Power Amplifier	PA1000L	ARA 07/06

*References are traceable to NIST or equivalent.

INSTANTEL INC. hereby certifies that this unit has been calibrated and that the results are consistent with the specifications published regarding this instrument. The SENSORCHECK feature of the unit is sufficiently reliable to indicate proper operation, although it is recommended that this unit be sent to INSTANTEL or an authorized service center for regular calibration.

Authorized by: _____

(Isaac Au Yeung)

Date: 28 February 2019

CALIBRATION CERTIFICATE

Calibration Item: Linear Microphone (Calibration with main unit
BE17905)
Model No.: 714A9801
Serial No.: BH14079
Calibration Date: 8 April 2019
Next Calibration Date: 8 April 2020
Method Used: In-house Method MM-002
In-house Testing Procedure No.: MM-002

<u>Test References</u>	<u>Model</u>	<u>Serial No.</u>
Blastmate III	714A0801	BA15521
Linear Microphone	714A9801	BH11561
GLOBAL SPECIALISTS 3MHz*	2030	256812
Stanford Spectrum Analyzer	SR760	41550
Aglient Multimeter*	34410A	MY47011119
HP Distortion Meter*	339A	810699
Bruel & Kjaer Microphone*	4193	2677340
Low Frequency Calibrator*	42AE	105366
Bruel & Kjaer Conditional Amplifier*	269	2152173

*References are traceable to NIST or equivalent.

INSTANTEL INC. hereby certifies that this unit has been calibrated and that the results are consistent with the specifications published regarding this instrument. The SENSORCHECK feature of the unit is sufficiently reliable to indicate proper operation, although it is recommended that this unit be sent to INSTANTEL or an authorized service center for regular calibration.

Authorized by: _____

(Au Yeung Hang Chuen, Isaac)

Date: 8 April 2019

CALIBRATION CERTIFICATE

Calibration Item: TRIAXIAL GEOPHONE (Calibration with main unit BE17905)
Part Number: 714A9701
Serial No.: BG16514
Calibration Date: 8 April 2019
Next Calibration Date: 8 April 2020
Method Used: In-house Method B3-001
In-house Testing Procedure No.: B3-001

<u>Test References</u>	<u>Model</u>	<u>Serial No.</u>
Blastmate III	714A0801	BA15521
ISEE Triaxial Geophone	714A9701	BG14463
GLOBAL SPECIALISTS 3MHz*	2030	256812
Stanford Spectrum Analyzer	SR760	41550
Aglient Multimeter*	34410A	MY47011119
HP Distortion Meter*	339A	810699
Bruel & Kjaer Accelerometer*	4370	30323
Bruel & Kjaer Charge Amplifier*	2647	2518810
Bruel & Kjaer Conditional Amplifier*	269	2152173
LDS Air Cooled Vibrator	V556	92794/1
LDS Field Power Supply	FPS10L	ARA 04/05
LDS Power Amplifier	PA1000L	ARA 07/06

*References are traceable to NIST or equivalent.

INSTANTEL INC. hereby certifies that this unit has been calibrated and that the results are consistent with the specifications published regarding this instrument. The SENSORCHECK feature of the unit is sufficiently reliable to indicate proper operation, although it is recommended that this unit be sent to INSTANTEL or an authorized service center for regular calibration.

Authorized by: _____

(Isaac Au Yeung)

Date: 8 April 2019

CALIBRATION CERTIFICATE

Calibration Item: Minimate Plus Unit (Calibration with Geophone
BG16514)
Model No.: 716A0403
Serial No.: BE17905
Calibration Date: 8 April 2019
Next Calibration Date: 8 April 2020
Method Used: In-house Method B3-001
In-house Testing Procedure No.: B3-001

<u>Test References</u>	<u>Model</u>	<u>Serial No.</u>
Blastmate III	714A0801	BA15521
ISEE Triaxial Geophone	714A9701	BG14463
GLOBAL SPECIALISTS 3MHz*	2030	256812
Stanford Spectrum Analyzer	SR760	41550
Aglient Multimeter*	34410A	MY47011119
HP Distortion Meter*	339A	810699
Bruel & Kjaer Accelerometer*	4370	30323
Bruel & Kjaer Charge Amplifier*	2647	2518810
Bruel & Kjaer Conditional Amplifier*	269	2152173
LDS Air Cooled Vibrator	V556	92794/1
LDS Field Power Supply	FPS10L	ARA 04/05
LDS Power Amplifier	PA1000L	ARA 07/06

*References are traceable to NIST or equivalent.

INSTANTEL INC. hereby certifies that this unit has been calibrated and that the results are consistent with the specifications published regarding this instrument. The SENSORCHECK feature of the unit is sufficiently reliable to indicate proper operation, although it is recommended that this unit be sent to INSTANTEL or an authorized service center for regular calibration.

Authorized by: _____

(Isaac Au Yeung)

Date: 8 April 2019

CALIBRATION CERTIFICATE

Calibration Item: Minimate Plus Unit (Calibration with Geophone BG20673)
Model No.: 716A0403
Serial No.: BE13849
Calibration Date: 19 March 2019
Next Calibration Date: 19 March 2020
Method Used: In-house Method B3-001
In-house Testing Procedure No.: B3-001

Test References	Model	Serial No.
Blastmate III	714A0801	BA15521
ISEE Triaxial Geophone	714A9701	BG14463
GLOBAL SPECIALISTS 3MHz*	2030	256812
Stanford Spectrum Analyzer	SR760	41550
Aglient Multimeter*	34410A	MY47011119
HP Distortion Meter*	339A	810699
Bruel & Kjaer Accelerometer*	4370	30323
Bruel & Kjaer Charge Amplifier*	2647	2518810
Bruel & Kjaer Conditional Amplifier*	269	2152173
LDS Air Cooled Vibrator	V556	92794/1
LDS Field Power Supply	FPS10L	ARA 04/05
LDS Power Amplifier	PA1000L	ARA 07/06

*References are traceable to NIST or equivalent.

INSTANTEL INC. hereby certifies that this unit has been calibrated and that the results are consistent with the specifications published regarding this instrument. The SENSORCHECK feature of the unit is sufficiently reliable to indicate proper operation, although it is recommended that this unit be sent to INSTANTEL or an authorized service center for regular calibration.

Authorized by: _____


(Isaac Au Yeung)

Date: 19 March 2019

CALIBRATION CERTIFICATE


Calibration Item: TRIAXIAL GEOPHONE (Calibration with main unit BE13849)
Part Number: 714A9701
Serial No.: BG20673
Calibration Date: 19 March 2019
Next Calibration Date: 19 March 2020
Method Used: In-house Method B3-001
In-house Testing Procedure No.: B3-001

<u>Test References</u>	<u>Model</u>	<u>Serial No.</u>
Blastmate III	714A0801	BA15521
ISEE Triaxial Geophone	714A9701	BG14463
GLOBAL SPECIALISTS 3MHz*	2030	256812
Stanford Spectrum Analyzer	SR760	41550
Aglient Multimeter*	34410A	MY47011119
HP Distortion Meter*	339A	810699
Bruel & Kjaer Accelerometer*	4370	30323
Bruel & Kjaer Charge Amplifier*	2647	2518810
Bruel & Kjaer Conditional Amplifier*	269	2152173
LDS Air Cooled Vibrator	V556	92794/1
LDS Field Power Supply	FPS10L	ARA 04/05
LDS Power Amplifier	PA1000L	ARA 07/06

*References are traceable to NIST or equivalent.

INSTANTEL INC. hereby certifies that this unit has been calibrated and that the results are consistent with the specifications published regarding this instrument. The SENSORCHECK feature of the unit is sufficiently reliable to indicate proper operation, although it is recommended that this unit be sent to INSTANTEL or an authorized service center for regular calibration.

Authorized by: _____


(Isaac Au Yeung)

Date: 19 March 2019

CALIBRATION CERTIFICATE

Calibration Item: Linear Microphone (Calibration with main unit BE13849)
Model No.: 714A9801
Serial No.: BH13154
Calibration Date: 18 March 2019
Next Calibration Date: 18 March 2020
Method Used: In-house Method MM-002
In-house Testing Procedure No.: MM-002

<u>Test References</u>	<u>Model</u>	<u>Serial No.</u>
Blastmate III	714A0801	BA15521
Linear Microphone	714A9801	BH11561
GLOBAL SPECIALISTS 3MHz*	2030	256812
Stanford Spectrum Analyzer	SR760	41550
Aglient Multimeter*	34410A	MY47011119
HP Distortion Meter*	339A	810699
Bruel & Kjaer Microphone*	4193	2677340
Low Frequency Calibrator*	42AE	105366
Bruel & Kjaer Conditional Amplifier*	269	2152173

*References are traceable to NIST or equivalent.

INSTANTEL INC. hereby certifies that this unit has been calibrated and that the results are consistent with the specifications published regarding this instrument. The SENSORCHECK feature of the unit is sufficiently reliable to indicate proper operation, although it is recommended that this unit be sent to INSTANTEL or an authorized service center for regular calibration.

Authorized by: _____

(Au Yeung Hang Chuen, Isaac)

Date: 18 March 2019

CALIBRATION CERTIFICATE

Calibration Item: Minimate Plus Unit (Calibration with Geophone
BG16512)
Model No.: 716A0403
Serial No.: BE13853
Calibration Date: 28 February 2019
Next Calibration Date: 28 February 2020
Method Used: In-house Method B3-001
In-house Testing Procedure No.: B3-001

<u>Test References</u>	<u>Model</u>	<u>Serial No.</u>
Blastmate III	714A0801	BA15521
ISEE Triaxial Geophone	714A9701	BG14463
GLOBAL SPECIALISTS 3MHz*	2030	256812
Stanford Spectrum Analyzer	SR760	41550
Aglient Multimeter*	34410A	MY47011119
HP Distortion Meter*	339A	810699
Bruel & Kjaer Accelerometer*	4370	30323
Bruel & Kjaer Charge Amplifier*	2647	2518810
Bruel & Kjaer Conditional Amplifier*	269	2152173
LDS Air Cooled Vibrator	V556	92794/1
LDS Field Power Supply	FPS10L	ARA 04/05
LDS Power Amplifier	PA1000L	ARA 07/06

*References are traceable to NIST or equivalent.

INSTANTEL INC. hereby certifies that this unit has been calibrated and that the results are consistent with the specifications published regarding this instrument. The SENSORCHECK feature of the unit is sufficiently reliable to indicate proper operation, although it is recommended that this unit be sent to INSTANTEL or an authorized service center for regular calibration.

Authorized by: _____

(Isaac Au Yeung)

Date: 28 February 2019

CALIBRATION CERTIFICATE

Calibration Item: TRIAXIAL GEOPHONE (Calibration with main unit BE13853)
Part Number: 714A9701
Serial No.: BG16512
Calibration Date: 28 February 2019
Next Calibration Date: 28 February 2020
Method Used: In-house Method B3-001
In-house Testing Procedure No.: B3-001

<u>Test References</u>	<u>Model</u>	<u>Serial No.</u>
Blastmate III	714A0801	BA15521
ISEE Triaxial Geophone	714A9701	BG14463
GLOBAL SPECIALISTS 3MHz*	2030	256812
Stanford Spectrum Analyzer	SR760	41550
Aglient Multimeter*	34410A	MY47011119
HP Distortion Meter*	339A	810699
Bruel & Kjaer Accelerometer*	4370	30323
Bruel & Kjaer Charge Amplifier*	2647	2518810
Bruel & Kjaer Conditional Amplifier*	269	2152173
LDS Air Cooled Vibrator	V556	92794/1
LDS Field Power Supply	FPS10L	ARA 04/05
LDS Power Amplifier	PA1000L	ARA 07/06

*References are traceable to NIST or equivalent.

INSTANTEL INC. hereby certifies that this unit has been calibrated and that the results are consistent with the specifications published regarding this instrument. The SENSORCHECK feature of the unit is sufficiently reliable to indicate proper operation, although it is recommended that this unit be sent to INSTANTEL or an authorized service center for regular calibration.

Authorized by: _____



(Isaac Au Yeung)

Date: 28 February 2019

CALIBRATION CERTIFICATE

Calibration Item: Minimate Plus Unit (Calibration with Geophone
BG16959)
Model No.: 716A0403
Serial No.: BE17506
Calibration Date: 8 April 2019
Next Calibration Date: 8 April 2020
Method Used: In-house Method B3-001
In-house Testing Procedure No.: B3-001

<u>Test References</u>	<u>Model</u>	<u>Serial No.</u>
Blastmate III	714A0801	BA15521
ISEE Triaxial Geophone	714A9701	BG14463
GLOBAL SPECIALISTS 3MHz*	2030	256812
Stanford Spectrum Analyzer	SR760	41550
Aglient Multimeter*	34410A	MY47011119
HP Distortion Meter*	339A	810699
Bruel & Kjaer Accelerometer*	4370	30323
Bruel & Kjaer Charge Amplifier*	2647	2518810
Bruel & Kjaer Conditional Amplifier*	269	2152173
LDS Air Cooled Vibrator	V556	92794/1
LDS Field Power Supply	FPS10L	ARA 04/05
LDS Power Amplifier	PA1000L	ARA 07/06

*References are traceable to NIST or equivalent.

INSTANTEL INC. hereby certifies that this unit has been calibrated and that the results are consistent with the specifications published regarding this instrument. The SENSORCHECK feature of the unit is sufficiently reliable to indicate proper operation, although it is recommended that this unit be sent to INSTANTEL or an authorized service center for regular calibration.

Authorized by: _____



(Isaac Au Yeung)

Date: 8 April 2019

CALIBRATION CERTIFICATE

Calibration Item: TRIAXIAL GEOPHONE (Calibration with main unit BE17506)
Part Number: 714A9701
Serial No.: BG16959
Calibration Date: 8 April 2019
Next Calibration Date: 8 April 2020
Method Used: In-house Method B3-001
In-house Testing Procedure No.: B3-001

<u>Test References</u>	<u>Model</u>	<u>Serial No.</u>
Blastmate III	714A0801	BA15521
ISEE Triaxial Geophone	714A9701	BG14463
GLOBAL SPECIALISTS 3MHz*	2030	256812
Stanford Spectrum Analyzer	SR760	41550
Aglient Multimeter*	34410A	MY47011119
HP Distortion Meter*	339A	810699
Bruel & Kjaer Accelerometer*	4370	30323
Bruel & Kjaer Charge Amplifier*	2647	2518810
Bruel & Kjaer Conditional Amplifier*	269	2152173
LDS Air Cooled Vibrator	V556	92794/1
LDS Field Power Supply	FPS10L	ARA 04/05
LDS Power Amplifier	PA1000L	ARA 07/06

*References are traceable to NIST or equivalent.

INSTANTEL INC. hereby certifies that this unit has been calibrated and that the results are consistent with the specifications published regarding this instrument. The SENSORCHECK feature of the unit is sufficiently reliable to indicate proper operation, although it is recommended that this unit be sent to INSTANTEL or an authorized service center for regular calibration.

Authorized by: _____



(Isaac Au Yeung)

Date: 8 April 2019

CALIBRATION CERTIFICATE

Calibration Item: Linear Microphone (Calibration with main unit
BE17506)
Model No.: 714A9801
Serial No.: BH10227
Calibration Date: 8 April 2019
Next Calibration Date: 8 April 2020
Method Used: In-house Method MM-002
In-house Testing Procedure No.: MM-002

<u>Test References</u>	<u>Model</u>	<u>Serial No.</u>
Blastmate III	714A0801	BA15521
Linear Microphone	714A9801	BH11561
GLOBAL SPECIALISTS 3MHz*	2030	256812
Stanford Spectrum Analyzer	SR760	41550
Aglient Multimeter*	34410A	MY47011119
HP Distortion Meter*	339A	810699
Bruel & Kjaer Microphone*	4193	2677340
Low Frequency Calibrator*	42AE	105366
Bruel & Kjaer Conditional Amplifier*	269	2152173

*References are traceable to NIST or equivalent.

INSTANTEL INC. hereby certifies that this unit has been calibrated and that the results are consistent with the specifications published regarding this instrument. The SENSORCHECK feature of the unit is sufficiently reliable to indicate proper operation, although it is recommended that this unit be sent to INSTANTEL or an authorized service center for regular calibration.

Authorized by: _____

(Au Yeung Hang Chuen, Isaac)

Date: 8 April 2019

CALIBRATION CERTIFICATE

Calibration Item: Linear Microphone (Calibration with main unit
BE17904)
Model No.: 714A9801
Serial No.: BH14080
Calibration Date: 8 April 2019
Next Calibration Date: 8 April 2020
Method Used: In-house Method MM-002
In-house Testing Procedure No.: MM-002

<u>Test References</u>	<u>Model</u>	<u>Serial No.</u>
Blastmate III	714A0801	BA15521
Linear Microphone	714A9801	BH11561
GLOBAL SPECIALISTS 3MHz*	2030	256812
Stanford Spectrum Analyzer	SR760	41550
Aglient Multimeter*	34410A	MY47011119
HP Distortion Meter*	339A	810699
Bruel & Kjaer Microphone*	4193	2677340
Low Frequency Calibrator*	42AE	105366
Bruel & Kjaer Conditional Amplifier*	269	2152173

*References are traceable to NIST or equivalent.

INSTANTEL INC. hereby certifies that this unit has been calibrated and that the results are consistent with the specifications published regarding this instrument. The SENSORCHECK feature of the unit is sufficiently reliable to indicate proper operation, although it is recommended that this unit be sent to INSTANTEL or an authorized service center for regular calibration.

Authorized by: _____
(Au Yeung Hang Chuen, Isaac)

Date: 8 April 2019

CALIBRATION CERTIFICATE

Calibration Item: TRIAXIAL GEOPHONE (Calibration with main unit BE17904)
Part Number: 714A9701
Serial No.: BG14847
Calibration Date: 8 April 2019
Next Calibration Date: 8 April 2020
Method Used: In-house Method B3-001
In-house Testing Procedure No.: B3-001

Test References	Model	Serial No.
Blastmate III	714A0801	BA15521
ISEE Triaxial Geophone	714A9701	BG14463
GLOBAL SPECIALISTS 3MHz*	2030	256812
Stanford Spectrum Analyzer	SR760	41550
Aglient Multimeter*	34410A	MY47011119
HP Distortion Meter*	339A	810699
Bruel & Kjaer Accelerometer*	4370	30323
Bruel & Kjaer Charge Amplifier*	2647	2518810
Bruel & Kjaer Conditional Amplifier*	269	2152173
LDS Air Cooled Vibrator	V556	92794/1
LDS Field Power Supply	FPS10L	ARA 04/05
LDS Power Amplifier	PA1000L	ARA 07/06

*References are traceable to NIST or equivalent.

INSTANTEL INC. hereby certifies that this unit has been calibrated and that the results are consistent with the specifications published regarding this instrument. The SENSORCHECK feature of the unit is sufficiently reliable to indicate proper operation, although it is recommended that this unit be sent to INSTANTEL or an authorized service center for regular calibration.

Authorized by: _____


(Isaac Au Yeung)

Date: 8 April 2019

CALIBRATION CERTIFICATE

Calibration Item: Minimate Plus Unit (Calibration with Geophone
BG14847)
Model No.: 716A0403
Serial No.: BE17904
Calibration Date: 8 April 2019
Next Calibration Date: 8 April 2020
Method Used: In-house Method B3-001
In-house Testing Procedure No.: B3-001

<u>Test References</u>	<u>Model</u>	<u>Serial No.</u>
Blastmate III	714A0801	BA15521
ISEE Triaxial Geophone	714A9701	BG14463
GLOBAL SPECIALISTS 3MHz*	2030	256812
Stanford Spectrum Analyzer	SR760	41550
Aglient Multimeter*	34410A	MY47011119
HP Distortion Meter*	339A	810699
Bruel & Kjaer Accelerometer*	4370	30323
Bruel & Kjaer Charge Amplifier*	2647	2518810
Bruel & Kjaer Conditional Amplifier*	269	2152173
LDS Air Cooled Vibrator	V556	92794/1
LDS Field Power Supply	FPS10L	ARA 04/05
LDS Power Amplifier	PA1000L	ARA 07/06

*References are traceable to NIST or equivalent.

INSTANTEL INC. hereby certifies that this unit has been calibrated and that the results are consistent with the specifications published regarding this instrument. The SENSORCHECK feature of the unit is sufficiently reliable to indicate proper operation, although it is recommended that this unit be sent to INSTANTEL or an authorized service center for regular calibration.

Authorized by: _____


(Isaac Au Yeung)

Date: 8 April 2019

CALIBRATION CERTIFICATE


Calibration Item: Minimate Plus Unit (Calibration with Geophone
BG16957)
Model No.: 716A0403
Serial No.: BE17505
Calibration Date: 28 February 2019
Next Calibration Date: 28 February 2020
Method Used: In-house Method B3-001
In-house Testing Procedure No.: B3-001

<u>Test References</u>	<u>Model</u>	<u>Serial No.</u>
Blastmate III	714A0801	BA15521
ISEE Triaxial Geophone	714A9701	BG14463
GLOBAL SPECIALISTS 3MHz*	2030	256812
Stanford Spectrum Analyzer	SR760	41550
Aglient Multimeter*	34410A	MY47011119
HP Distortion Meter*	339A	810699
Bruel & Kjaer Accelerometer*	4370	30323
Bruel & Kjaer Charge Amplifier*	2647	2518810
Bruel & Kjaer Conditional Amplifier*	269	2152173
LDS Air Cooled Vibrator	V556	92794/1
LDS Field Power Supply	FPS10L	ARA 04/05
LDS Power Amplifier	PA1000L	ARA 07/06

*References are traceable to NIST or equivalent.

INSTANTEL INC. hereby certifies that this unit has been calibrated and that the results are consistent with the specifications published regarding this instrument. The SENSORCHECK feature of the unit is sufficiently reliable to indicate proper operation, although it is recommended that this unit be sent to INSTANTEL or an authorized service center for regular calibration.

Authorized by: _____


(Isaac Au Yeung)

Date: 28 February 2019

CALIBRATION CERTIFICATE

Calibration Item: TRIAXIAL GEOPHONE (Calibration with main unit BE17505)
Part Number: 714A9701
Serial No.: BG16957
Calibration Date: 28 February 2019
Next Calibration Date: 28 February 2020
Method Used: In-house Method B3-001
In-house Testing Procedure No.: B3-001

<u>Test References</u>	<u>Model</u>	<u>Serial No.</u>
Blastmate III	714A0801	BA15521
ISEE Triaxial Geophone	714A9701	BG14463
GLOBAL SPECIALISTS 3MHz*	2030	256812
Stanford Spectrum Analyzer	SR760	41550
Agilent Multimeter*	34410A	MY47011119
HP Distortion Meter*	339A	810699
Bruel & Kjaer Accelerometer*	4370	30323
Bruel & Kjaer Charge Amplifier*	2647	2518810
Bruel & Kjaer Conditional Amplifier*	269	2152173
LDS Air Cooled Vibrator	V556	92794/1
LDS Field Power Supply	FPS10L	ARA 04/05
LDS Power Amplifier	PA1000L	ARA 07/06

*References are traceable to NIST or equivalent.

INSTANTEL INC. hereby certifies that this unit has been calibrated and that the results are consistent with the specifications published regarding this instrument. The SENSORCHECK feature of the unit is sufficiently reliable to indicate proper operation, although it is recommended that this unit be sent to INSTANTEL or an authorized service center for regular calibration.

Authorized by: _____



(Isaac Au Yeung)

Date: 28 February 2019

CALIBRATION CERTIFICATE

Calibration Item: Minimate Plus Unit (Calibration with Geophone
BG19189)
Model No.: 716A0403
Serial No.: BE21658
Calibration Date: 15 April 2019
Next Calibration Date: 15 April 2020
Method Used: In-house Method B3-001
In-house Testing Procedure No.: B3-001

<u>Test References</u>	<u>Model</u>	<u>Serial No.</u>
Blastmate III	714A0801	BA15521
ISEE Triaxial Geophone	714A9701	BG14463
GLOBAL SPECIALISTS 3MHz*	2030	256812
Stanford Spectrum Analyzer	SR760	41550
Aglient Multimeter*	34410A	MY47011119
HP Distortion Meter*	339A	810699
Bruel & Kjaer Accelerometer*	4370	30323
Bruel & Kjaer Charge Amplifier*	2647	2518810
Bruel & Kjaer Conditional Amplifier*	269	2152173
LDS Air Cooled Vibrator	V556	92794/1
LDS Field Power Supply	FPS10L	ARA 04/05
LDS Power Amplifier	PA1000L	ARA 07/06

*References are traceable to NIST or equivalent.

INSTANTEL INC. hereby certifies that this unit has been calibrated and that the results are consistent with the specifications published regarding this instrument. The SENSORCHECK feature of the unit is sufficiently reliable to indicate proper operation, although it is recommended that this unit be sent to INSTANTEL or an authorized service center for regular calibration.

Authorized by: _____



(Isaac Au Yeung)

Date: 15 April 2019

CALIBRATION CERTIFICATE

Calibration Item: TRIAXIAL GEOPHONE (Calibration with main unit BE21658)

Part Number: 714A9701

Serial No.: BG19189

Calibration Date: 15 April 2019

Next Calibration Date: 15 April 2020

Method Used: In-house Method B3-001

In-house Testing Procedure No.: B3-001

<u>Test References</u>	<u>Model</u>	<u>Serial No.</u>
Blastmate III	714A0801	BA15521
ISEE Triaxial Geophone	714A9701	BG14463
GLOBAL SPECIALISTS 3MHz*	2030	256812
Stanford Spectrum Analyzer	SR760	41550
Aglient Multimeter*	34410A	MY47011119
HP Distortion Meter*	339A	810699
Bruel & Kjaer Accelerometer*	4370	30323
Bruel & Kjaer Charge Amplifier*	2647	2518810
Bruel & Kjaer Conditional Amplifier*	269	2152173
LDS Air Cooled Vibrator	V556	92794/1
LDS Field Power Supply	FPS10L	ARA 04/05
LDS Power Amplifier	PA1000L	ARA 07/06

*References are traceable to NIST or equivalent.

INSTANTEL INC. hereby certifies that this unit has been calibrated and that the results are consistent with the specifications published regarding this instrument. The SENSORCHECK feature of the unit is sufficiently reliable to indicate proper operation, although it is recommended that this unit be sent to INSTANTEL or an authorized service center for regular calibration.

Authorized by: _____


(Isaac Au Yeung)

Date: 15 April 2019

CALIBRATION CERTIFICATE

Calibration Item: Linear Microphone (Calibration with main unit
BE21658)
Model No.: 714A9801
Serial No.: BH12476
Calibration Date: 15 April 2019
Next Calibration Date: 15 April 2020
Method Used: In-house Method MM-002
In-house Testing Procedure No.: MM-002

<u>Test References</u>	<u>Model</u>	<u>Serial No.</u>
Blastmate III	714A0801	BA15521
Linear Microphone	714A9801	BH11561
GLOBAL SPECIALISTS 3MHz*	2030	256812
Stanford Spectrum Analyzer	SR760	41550
Aglient Multimeter*	34410A	MY47011119
HP Distortion Meter*	339A	810699
Bruel & Kjaer Microphone*	4193	2677340
Low Frequency Calibrator*	42AE	105366
Bruel & Kjaer Conditional Amplifier*	269	2152173

*References are traceable to NIST or equivalent.

INSTANTEL INC. hereby certifies that this unit has been calibrated and that the results are consistent with the specifications published regarding this instrument. The SENSORCHECK feature of the unit is sufficiently reliable to indicate proper operation, although it is recommended that this unit be sent to INSTANTEL or an authorized service center for regular calibration.

Authorized by: _____

(Au Yeung Hang Chuen, Isaac)

Date: 15 April 2019

CALIBRATION CERTIFICATE

Calibration Item: Minimate Plus Unit (Calibration with Geophone
BG17240)
Model No.: 716A0403
Serial No.: BE20015
Calibration Date: 19 March 2019
Next Calibration Date: 19 March 2020
Method Used: In-house Method B3-001
In-house Testing Procedure No.: B3-001

<u>Test References</u>	<u>Model</u>	<u>Serial No.</u>
Blastmate III	714A0801	BA15521
ISEE Triaxial Geophone	714A9701	BG14463
GLOBAL SPECIALISTS 3MHZ*	2030	256812
Stanford Spectrum Analyzer	SR760	41550
Aglient Multimeter*	34410A	MY47011119
HP Distortion Meter*	339A	810699
Bruel & Kjaer Accelerometer*	4370	30323
Bruel & Kjaer Charge Amplifier*	2647	2518810
Bruel & Kjaer Conditional Amplifier*	269	2152173
LDS Air Cooled Vibrator	V556	92794/1
LDS Field Power Supply	FPS10L	ARA 04/05
LDS Power Amplifier	PA1000L	ARA 07/06

*References are traceable to NIST or equivalent.

INSTANTEL INC. hereby certifies that this unit has been calibrated and that the results are consistent with the specifications published regarding this instrument. The SENSORCHECK feature of the unit is sufficiently reliable to indicate proper operation, although it is recommended that this unit be sent to INSTANTEL or an authorized service center for regular calibration.

Authorized by: _____


(Isaac Au Yeung)

Date: 19 March 2019

CALIBRATION CERTIFICATE

Calibration Item: TRIAXIAL GEOPHONE (Calibration with main unit BE20015)
Part Number: 714A9701
Serial No.: BG17240
Calibration Date: 19 March 2019
Next Calibration Date: 19 March 2020
Method Used: In-house Method B3-001
In-house Testing Procedure No.: B3-001

<u>Test References</u>	<u>Model</u>	<u>Serial No.</u>
Blastmate III	714A0801	BA15521
ISEE Triaxial Geophone	714A9701	BG14463
GLOBAL SPECIALISTS 3MHz*	2030	256812
Stanford Spectrum Analyzer	SR760	41550
Aglient Multimeter*	34410A	MY47011119
HP Distortion Meter*	339A	810699
Bruel & Kjaer Accelerometer*	4370	30323
Bruel & Kjaer Charge Amplifier*	2647	2518810
Bruel & Kjaer Conditional Amplifier*	269	2152173
LDS Air Cooled Vibrator	V556	92794/1
LDS Field Power Supply	FPS10L	ARA 04/05
LDS Power Amplifier	PA1000L	ARA 07/06

*References are traceable to NIST or equivalent.

INSTANTEL INC. hereby certifies that this unit has been calibrated and that the results are consistent with the specifications published regarding this instrument. The SENSORCHECK feature of the unit is sufficiently reliable to indicate proper operation, although it is recommended that this unit be sent to INSTANTEL or an authorized service center for regular calibration.

Authorized by: _____

(Isaac Au Yeung)

Date: 19 March 2019

CALIBRATION CERTIFICATE

Calibration Item: Linear Microphone (Calibration with main unit
BE20015)
Model No.: 714A9801
Serial No.: BH12658
Calibration Date: 18 March 2019
Next Calibration Date: 18 March 2020
Method Used: In-house Method MM-002
In-house Testing Procedure No.: MM-002

<u>Test References</u>	<u>Model</u>	<u>Serial No.</u>
Blastmate III	714A0801	BA15521
Linear Microphone	714A9801	BH11561
GLOBAL SPECIALISTS 3MHz*	2030	256812
Stanford Spectrum Analyzer	SR760	41550
Aglient Multimeter*	34410A	MY47011119
HP Distortion Meter*	339A	810699
Bruel & Kjaer Microphone*	4193	2677340
Low Frequency Calibrator*	42AE	105366
Bruel & Kjaer Conditional Amplifier*	269	2152173

*References are traceable to NIST or equivalent.

INSTANTEL INC. hereby certifies that this unit has been calibrated and that the results are consistent with the specifications published regarding this instrument. The SENSORCHECK feature of the unit is sufficiently reliable to indicate proper operation, although it is recommended that this unit be sent to INSTANTEL or an authorized service center for regular calibration.

Authorized by: _____

(Au Yeung Hang Chuen, Isaac)

Date: 18 March 2019

CALIBRATION CERTIFICATE

Calibration Item: Micromate Unit (Calibration with Geophone
UM12902)
Model No.: 721A2501
Serial No.: UM12902
Calibration Date: 14 May 2019
Next Calibration Date: 14 May 2020
Method Used: In-house Method MM-001
In-house Testing Procedure No.: MM-001

<u>Test References</u>	<u>Model</u>	<u>Serial No.</u>
Blastmate III	714A0801	BA15521
ISEE Triaxial Geophone	714A9701	BG14463
GLOBAL SPECIALISTS 3MHZ*	2030	256812
Stanford Spectrum Analyzer	SR760	41550
Aglient Multimeter*	34410A	MY47011119
HP Distortion Meter*	339A	810699
Bruel & Kjaer Accelerometer*	4370	30323
Bruel & Kjaer Charge Amplifier*	2647	2518810
Bruel & Kjaer Conditional Amplifier*	269	2152173
LDS Air Cooled Vibrator	V556	92794/1
LDS Field Power Supply	FPS10L	ARA 04/05
LDS Power Amplifier	PA1000L	ARA 07/06

*References are traceable to NIST or equivalent.

INSTANTEL INC. hereby certifies that this unit has been calibrated and that the results are consistent with the specifications published regarding this instrument. The SENSORCHECK feature of the unit is sufficiently reliable to indicate proper operation, although it is recommended that this unit be sent to INSTANTEL or an authorized service center for regular calibration.

Authorized by: _____

(Au Yeung Hang Chuen, Isaac)

Date: 14 May 2019

CALIBRATION CERTIFICATE

Calibration Item: Micromate Linear Microphone (Calibration with main unit UM12902)
Model No.: 721A0201
Serial No.: UL3397
Calibration Date: 14 May 2019
Next Calibration Date: 14 May 2020
Method Used: In-house Method MM-002
In-house Testing Procedure No.: MM-002

<u>Test References</u>	<u>Model</u>	<u>Serial No.</u>
Blastmate III	714A0801	BA15521
Linear Microphone	714A9801	BH11561
GLOBAL SPECIALISTS 3MHz*	2030	256812
Stanford Spectrum Analyzer	SR760	41550
Aglient Multimeter*	34410A	MY47011119
HP Distortion Meter*	339A	810699
Bruel & Kjaer Microphone*	4193	2677340
Low Frequency Calibrator*	42AE	105366
Bruel & Kjaer Conditional Amplifier*	269	2152173

*References are traceable to NIST or equivalent.

INSTANTEL INC. hereby certifies that this unit has been calibrated and that the results are consistent with the specifications published regarding this instrument. The SENSORCHECK feature of the unit is sufficiently reliable to indicate proper operation, although it is recommended that this unit be sent to INSTANTEL or an authorized service center for regular calibration.

Authorized by: _____

(Au Yeung Hang Chuen, Isaac)

Date: 14 May 2019

CALIBRATION CERTIFICATE

Calibration Item: Micromate Linear Microphone (Calibration with main unit UM12904)

Model No.: 721A0201

Serial No.: UL3400

Calibration Date: 14 May 2019

Next Calibration Date: 14 May 2020

Method Used: In-house Method MM-002

In-house Testing Procedure No.: MM-002

<u>Test References</u>	<u>Model</u>	<u>Serial No.</u>
Blastmate III	714A0801	BA15521
Linear Microphone	714A9801	BH11561
GLOBAL SPECIALISTS 3MHz*	2030	256812
Stanford Spectrum Analyzer	SR760	41550
Aglient Multimeter*	34410A	MY47011119
HP Distortion Meter*	339A	810699
Bruel & Kjaer Microphone*	4193	2677340
Low Frequency Calibrator*	42AE	105366
Bruel & Kjaer Conditional Amplifier*	269	2152173

*References are traceable to NIST or equivalent.

INSTANTEL INC. hereby certifies that this unit has been calibrated and that the results are consistent with the specifications published regarding this instrument. The SENSORCHECK feature of the unit is sufficiently reliable to indicate proper operation, although it is recommended that this unit be sent to INSTANTEL or an authorized service center for regular calibration.

Authorized by: _____

(Au Yeung Hang Chuen, Isaac)

Date: 14 May 2019

CALIBRATION CERTIFICATE

Calibration Item: Micromate Unit (Calibration with Geophone
UM12904)
Model No.: 721A2501
Serial No.: UM12904
Calibration Date: 14 May 2019
Next Calibration Date: 14 May 2020
Method Used: In-house Method MM-001
In-house Testing Procedure No.: MM-001

<u>Test References</u>	<u>Model</u>	<u>Serial No.</u>
Blastmate III	714A0801	BA15521
ISEE Triaxial Geophone	714A9701	BG14463
GLOBAL SPECIALISTS 3MHz*	2030	256812
Stanford Spectrum Analyzer	SR760	41550
Aglient Multimeter*	34410A	MY47011119
HP Distortion Meter*	339A	810699
Bruel & Kjaer Accelerometer*	4370	30323
Bruel & Kjaer Charge Amplifier*	2647	2518810
Bruel & Kjaer Conditional Amplifier*	269	2152173
LDS Air Cooled Vibrator	V556	92794/1
LDS Field Power Supply	FPS10L	ARA 04/05
LDS Power Amplifier	PA1000L	ARA 07/06

*References are traceable to NIST or equivalent.

INSTANTEL INC. hereby certifies that this unit has been calibrated and that the results are consistent with the specifications published regarding this instrument. The SENSORCHECK feature of the unit is sufficiently reliable to indicate proper operation, although it is recommended that this unit be sent to INSTANTEL or an authorized service center for regular calibration.

Authorized by: _____

(Au Yeung Hang Chuen, Isaac)

Date: 14 May 2019

CALIBRATION CERTIFICATE

Calibration Item: TRIAXIAL GEOPHONE (Calibration with main unit UM12904)
Part Number: 721A2901
Serial No.: UM12904
Calibration Date: 14 May 2019
Next Calibration Date: 14 May 2020
Method Used: In-house Method MM-001
In-house Testing Procedure No.: MM-001

<u>Test References</u>	<u>Model</u>	<u>Serial No.</u>
Blastmate III	714A0801	BA15521
ISEE Triaxial Geophone	714A9701	BG14463
GLOBAL SPECIALISTS 3MHz*	2030	256812
Stanford Spectrum Analyzer	SR760	41550
Aglient Multimeter*	34410A	MY47011119
HP Distortion Meter*	339A	810699
Bruel & Kjaer Accelerometer*	4370	30323
Bruel & Kjaer Charge Amplifier*	2647	2518810
Bruel & Kjaer Conditional Amplifier*	269	2152173
LDS Air Cooled Vibrator	V556	92794/1
LDS Field Power Supply	FPS10L	ARA 04/05
LDS Power Amplifier	PA1000L	ARA 07/06

*References are traceable to NIST or equivalent.

INSTANTEL INC. hereby certifies that this unit has been calibrated and that the results are consistent with the specifications published regarding this instrument. The SENSORCHECK feature of the unit is sufficiently reliable to indicate proper operation, although it is recommended that this unit be sent to INSTANTEL or an authorized service center for regular calibration.

Authorized by: _____

(Au Yeung Hang Chuen, Isaac)

Date: 14 May 2019

CALIBRATION CERTIFICATE

Calibration Item: Micromate Linear Microphone (Calibration with main unit UM12905)
Model No.: 721A0201
Serial No.: UL3401
Calibration Date: 14 May 2019
Next Calibration Date: 14 May 2020
Method Used: In-house Method MM-002
In-house Testing Procedure No.: MM-002

<u>Test References</u>	<u>Model</u>	<u>Serial No.</u>
Blastmate III	714A0801	BA15521
Linear Microphone	714A9801	BH11561
GLOBAL SPECIALISTS 3MHZ*	2030	256812
Stanford Spectrum Analyzer	SR760	41550
Aglient Multimeter*	34410A	MY47011119
HP Distortion Meter*	339A	810699
Bruel & Kjaer Microphone*	4193	2677340
Low Frequency Calibrator*	42AE	105366
Bruel & Kjaer Conditional Amplifier*	269	2152173

*References are traceable to NIST or equivalent.

INSTANTEL INC. hereby certifies that this unit has been calibrated and that the results are consistent with the specifications published regarding this instrument. The SENSORCHECK feature of the unit is sufficiently reliable to indicate proper operation, although it is recommended that this unit be sent to INSTANTEL or an authorized service center for regular calibration.

Authorized by: _____

(Au Yeung Hang Chuen, Isaac)

Date: 14 May 2019

CALIBRATION CERTIFICATE

Calibration Item: TRIAXIAL GEOPHONE (Calibration with main unit UM12905)
Part Number: 721A2901
Serial No.: UM12905
Calibration Date: 14 May 2019
Next Calibration Date: 14 May 2020
Method Used: In-house Method MM-001
In-house Testing Procedure No.: MM-001

<u>Test References</u>	<u>Model</u>	<u>Serial No.</u>
Blastmate III	714A0801	BA15521
ISEE Triaxial Geophone	714A9701	BG14463
GLOBAL SPECIALISTS 3MHz*	2030	256812
Stanford Spectrum Analyzer	SR760	41550
Aglient Multimeter*	34410A	MY47011119
HP Distortion Meter*	339A	810699
Bruel & Kjaer Accelerometer*	4370	30323
Bruel & Kjaer Charge Amplifier*	2647	2518810
Bruel & Kjaer Conditional Amplifier*	269	2152173
LDS Air Cooled Vibrator	V556	92794/1
LDS Field Power Supply	FPS10L	ARA 04/05
LDS Power Amplifier	PA1000L	ARA 07/06

*References are traceable to NIST or equivalent.

INSTANTEL INC. hereby certifies that this unit has been calibrated and that the results are consistent with the specifications published regarding this instrument. The SENSORCHECK feature of the unit is sufficiently reliable to indicate proper operation, although it is recommended that this unit be sent to INSTANTEL or an authorized service center for regular calibration.

Authorized by: _____


(Au Yeung Hang Chuen, Isaac)

Date: 14 May 2019

CALIBRATION CERTIFICATE

Calibration Item: Micromate Unit (Calibration with Geophone
UM12905)
Model No.: 721A2501
Serial No.: UM12905
Calibration Date: 14 May 2019
Next Calibration Date: 14 May 2020
Method Used: In-house Method MM-001
In-house Testing Procedure No.: MM-001

<u>Test References</u>	<u>Model</u>	<u>Serial No.</u>
Blastmate III	714A0801	BA15521
ISEE Triaxial Geophone	714A9701	BG14463
GLOBAL SPECIALISTS 3MHz*	2030	256812
Stanford Spectrum Analyzer	SR760	41550
Aglient Multimeter*	34410A	MY47011119
HP Distortion Meter*	339A	810699
Bruel & Kjaer Accelerometer*	4370	30323
Bruel & Kjaer Charge Amplifier*	2647	2518810
Bruel & Kjaer Conditional Amplifier*	269	2152173
LDS Air Cooled Vibrator	V556	92794/1
LDS Field Power Supply	FPS10L	ARA 04/05
LDS Power Amplifier	PA1000L	ARA 07/06

*References are traceable to NIST or equivalent.

INSTANTEL INC. hereby certifies that this unit has been calibrated and that the results are consistent with the specifications published regarding this instrument. The SENSORCHECK feature of the unit is sufficiently reliable to indicate proper operation, although it is recommended that this unit be sent to INSTANTEL or an authorized service center for regular calibration.

Authorized by: _____


(Au Yeung Hang Chuen, Isaac)

Date: 14 May 2019

CALIBRATION CERTIFICATE

Calibration Item: Micromate Unit (Calibration with Geophone
UM12906)
Model No.: 721A2501
Serial No.: UM12906
Calibration Date: 22 March 2019
Next Calibration Date: 22 March 2020
Method Used: In-house Method MM-001
In-house Testing Procedure No.: MM-001

<u>Test References</u>	<u>Model</u>	<u>Serial No.</u>
Blastmate III	714A0801	BA15521
ISEE Triaxial Geophone	714A9701	BG14463
GLOBAL SPECIALISTS 3MHz*	2030	256812
Stanford Spectrum Analyzer	SR760	41550
Aglient Multimeter*	34410A	MY47011119
HP Distortion Meter*	339A	810699
Bruel & Kjaer Accelerometer*	4370	30323
Bruel & Kjaer Charge Amplifier*	2647	2518810
Bruel & Kjaer Conditional Amplifier*	269	2152173
LDS Air Cooled Vibrator	V556	92794/1
LDS Field Power Supply	FPS10L	ARA 04/05
LDS Power Amplifier	PA1000L	ARA 07/06

*References are traceable to NIST or equivalent.

INSTANTEL INC. hereby certifies that this unit has been calibrated and that the results are consistent with the specifications published regarding this instrument. The SENSORCHECK feature of the unit is sufficiently reliable to indicate proper operation, although it is recommended that this unit be sent to INSTANTEL or an authorized service center for regular calibration.

Authorized by: _____

(Au Yeung Hang Chuen, Isaac)

Date: 22 March 2019

CALIBRATION CERTIFICATE

Calibration Item: TRIAXIAL GEOPHONE (Calibration with main unit UM12906)
Part Number: 721A2901
Serial No.: UM12906
Calibration Date: 22 March 2019
Next Calibration Date: 22 March 2020
Method Used: In-house Method MM-001
In-house Testing Procedure No.: MM-001

<u>Test References</u>	<u>Model</u>	<u>Serial No.</u>
Blastmate III	714A0801	BA15521
ISEE Triaxial Geophone	714A9701	BG14463
GLOBAL SPECIALISTS 3MHz*	2030	256812
Stanford Spectrum Analyzer	SR760	41550
Aglient Multimeter*	34410A	MY47011119
HP Distortion Meter*	339A	810699
Bruel & Kjaer Accelerometer*	4370	30323
Bruel & Kjaer Charge Amplifier*	2647	2518810
Bruel & Kjaer Conditional Amplifier*	269	2152173
LDS Air Cooled Vibrator	V556	92794/1
LDS Field Power Supply	FPS10L	ARA 04/05
LDS Power Amplifier	PA1000L	ARA 07/06

*References are traceable to NIST or equivalent.

INSTANTEL INC. hereby certifies that this unit has been calibrated and that the results are consistent with the specifications published regarding this instrument. The SENSORCHECK feature of the unit is sufficiently reliable to indicate proper operation, although it is recommended that this unit be sent to INSTANTEL or an authorized service center for regular calibration.

Authorized by: _____

(Au Yeung Hang Chuen, Isaac)

Date: 22 March 2019

CALIBRATION CERTIFICATE

Calibration Item: Micromate Linear Microphone (Calibration with main unit UM12906)

Model No.: 721A0201

Serial No.: UL3399

Calibration Date: 22 March 2019

Next Calibration Date: 22 March 2020

Method Used: In-house Method MM-002

In-house Testing Procedure No.: MM-002

Test References	Model	Serial No.
Blastmate III	714A0801	BA15521
Linear Microphone	714A9801	BH11561
GLOBAL SPECIALISTS 3MHz*	2030	256812
Stanford Spectrum Analyzer	SR760	41550
Aglient Multimeter*	34410A	MY47011119
HP Distortion Meter*	339A	810699
Bruel & Kjaer Microphone*	4193	2677340
Low Frequency Calibrator*	42AE	105366
Bruel & Kjaer Conditional Amplifier*	269	2152173

*References are traceable to NIST or equivalent.

INSTANTEL INC. hereby certifies that this unit has been calibrated and that the results are consistent with the specifications published regarding this instrument. The SENSORCHECK feature of the unit is sufficiently reliable to indicate proper operation, although it is recommended that this unit be sent to INSTANTEL or an authorized service center for regular calibration.

Authorized by: _____

(Isaac Au Yeung)

Date: 22 March 2019

CALIBRATION CERTIFICATE

Calibration Item: TRIAXIAL GEOPHONE (Calibration with main unit UM12907)
Part Number: 721A2901
Serial No.: UM12907
Calibration Date: 28 February 2019
Next Calibration Date: 28 February 2020
Method Used: In-house Method MM-001
In-house Testing Procedure No.: MM-001

<u>Test References</u>	<u>Model</u>	<u>Serial No.</u>
Blastmate III	714A0801	BA15521
ISEE Triaxial Geophone	714A9701	BG14463
GLOBAL SPECIALISTS 3MHz*	2030	256812
Stanford Spectrum Analyzer	SR760	41550
Aglient Multimeter*	34410A	MY47011119
HP Distortion Meter*	339A	810699
Bruel & Kjaer Accelerometer*	4370	30323
Bruel & Kjaer Charge Amplifier*	2647	2518810
Bruel & Kjaer Conditional Amplifier*	269	2152173
LDS Air Cooled Vibrator	V556	92794/1
LDS Field Power Supply	FPS10L	ARA 04/05
LDS Power Amplifier	PA1000L	ARA 07/06

*References are traceable to NIST or equivalent.

INSTANTEL INC. hereby certifies that this unit has been calibrated and that the results are consistent with the specifications published regarding this instrument. The SENSORCHECK feature of the unit is sufficiently reliable to indicate proper operation, although it is recommended that this unit be sent to INSTANTEL or an authorized service center for regular calibration.

Authorized by: _____

(Au Yeung Hang Chuen, Isaac)

Date: 28 February 2019

CALIBRATION CERTIFICATE

Calibration Item: Micromate Unit (Calibration with Geophone
UM12907)
Model No.: 721A2501
Serial No.: UM12907
Calibration Date: 28 February 2019
Next Calibration Date: 28 February 2020
Method Used: In-house Method MM-001
In-house Testing Procedure No.: MM-001

<u>Test References</u>	<u>Model</u>	<u>Serial No.</u>
Blastmate III	714A0801	BA15521
ISEE Triaxial Geophone	714A9701	BG14463
GLOBAL SPECIALISTS 3MHz*	2030	256812
Stanford Spectrum Analyzer	SR760	41550
Aglient Multimeter*	34410A	MY47011119
HP Distortion Meter*	339A	810699
Bruel & Kjaer Accelerometer*	4370	30323
Bruel & Kjaer Charge Amplifier*	2647	2518810
Bruel & Kjaer Conditional Amplifier*	269	2152173
LDS Air Cooled Vibrator	V556	92794/1
LDS Field Power Supply	FPS10L	ARA 04/05
LDS Power Amplifier	PA1000L	ARA 07/06

*References are traceable to NIST or equivalent.

INSTANTEL INC. hereby certifies that this unit has been calibrated and that the results are consistent with the specifications published regarding this instrument. The SENSORCHECK feature of the unit is sufficiently reliable to indicate proper operation, although it is recommended that this unit be sent to INSTANTEL or an authorized service center for regular calibration.

Authorized by: _____


(Au Yeung Hang Chuen, Isaac)

Date: 28 February 2019

CALIBRATION CERTIFICATE

Calibration Item: Micromate Linear Microphone (Calibration with main unit UM12907)
Model No.: 721A0201
Serial No.: UL3398
Calibration Date: 28 February 2019
Next Calibration Date: 28 February 2020
Method Used: In-house Method MM-002
In-house Testing Procedure No.: MM-002

<u>Test References</u>	<u>Model</u>	<u>Serial No.</u>
Blastmate III	714A0801	BA15521
Linear Microphone	714A9801	BH11561
GLOBAL SPECIALISTS 3MHz*	2030	256812
Stanford Spectrum Analyzer	SR760	41550
Aglient Multimeter*	34410A	MY47011119
HP Distortion Meter*	339A	810699
Bruel & Kjaer Microphone*	4193	2677340
Low Frequency Calibrator*	42AE	105366
Bruel & Kjaer Conditional Amplifier*	269	2152173

*References are traceable to NIST or equivalent.

INSTANTEL INC. hereby certifies that this unit has been calibrated and that the results are consistent with the specifications published regarding this instrument. The SENSORCHECK feature of the unit is sufficiently reliable to indicate proper operation, although it is recommended that this unit be sent to INSTANTEL or an authorized service center for regular calibration.

Authorized by: _____



(Isaac Au Yeung)

Date: 28 February 2019

CALIBRATION CERTIFICATE

Calibration Item: TRIAXIAL GEOPHONE (Calibration with main unit UM12928)
Part Number: 721A2901
Serial No.: UM12928
Calibration Date: 7 May 2019
Next Calibration Date: 7 May 2020
Method Used: In-house Method MM-001
In-house Testing Procedure No.: MM-001

<u>Test References</u>	<u>Model</u>	<u>Serial No.</u>
Blastmate III	714A0801	BA15521
ISEE Triaxial Geophone	714A9701	BG14463
GLOBAL SPECIALISTS 3MHz*	2030	256812
Stanford Spectrum Analyzer	SR760	41550
Aglient Multimeter*	34410A	MY47011119
HP Distortion Meter*	339A	810699
Bruel & Kjaer Accelerometer*	4370	30323
Bruel & Kjaer Charge Amplifier*	2647	2518810
Bruel & Kjaer Conditional Amplifier*	269	2152173
LDS Air Cooled Vibrator	V556	92794/1
LDS Field Power Supply	FPS10L	ARA 04/05
LDS Power Amplifier	PA1000L	ARA 07/06

*References are traceable to NIST or equivalent.

INSTANTEL INC. hereby certifies that this unit has been calibrated and that the results are consistent with the specifications published regarding this instrument. The SENSORCHECK feature of the unit is sufficiently reliable to indicate proper operation, although it is recommended that this unit be sent to INSTANTEL or an authorized service center for regular calibration.

Authorized by: _____

(Leung Man Hin, Eric)

Date: 7 May 2019

CALIBRATION CERTIFICATE

Calibration Item: Micromate Unit (Calibration with Geophone
UM12928)
Model No.: 721A2501
Serial No.: UM12928
Calibration Date: 7 May 2019
Next Calibration Date: 7 May 2020
Method Used: In-house Method MM-001
In-house Testing Procedure No.: MM-001

<u>Test References</u>	<u>Model</u>	<u>Serial No.</u>
Blastmate III	714A0801	BA15521
ISEE Triaxial Geophone	714A9701	BG14463
GLOBAL SPECIALISTS 3MHz*	2030	256812
Stanford Spectrum Analyzer	SR760	41550
Aglient Multimeter*	34410A	MY47011119
HP Distortion Meter*	339A	810699
Bruel & Kjaer Accelerometer*	4370	30323
Bruel & Kjaer Charge Amplifier*	2647	2518810
Bruel & Kjaer Conditional Amplifier*	269	2152173
LDS Air Cooled Vibrator	V556	92794/1
LDS Field Power Supply	FPS10L	ARA 04/05
LDS Power Amplifier	PA1000L	ARA 07/06

*References are traceable to NIST or equivalent.

INSTANTEL INC. hereby certifies that this unit has been calibrated and that the results are consistent with the specifications published regarding this instrument. The SENSORCHECK feature of the unit is sufficiently reliable to indicate proper operation, although it is recommended that this unit be sent to INSTANTEL or an authorized service center for regular calibration.

Authorized by: _____


(Leung Man Hin, Eric)

Date: 7 May 2019

CALIBRATION CERTIFICATE

Calibration Item: Micromate Linear Microphone (Calibration with main unit UM12928)
Model No.: 721A0201
Serial No.: UL3383
Calibration Date: 7 May 2019
Next Calibration Date: 7 May 2020
Method Used: In-house Method MM-002
In-house Testing Procedure No.: MM-002

<u>Test References</u>	<u>Model</u>	<u>Serial No.</u>
Blastmate III	714A0801	BA15521
ISEE Triaxial Geophone	714A9701	BG14463
GLOBAL SPECIALISTS 3MHz*	2030	256812
Stanford Spectrum Analyzer	SR760	41550
Aglient Multimeter*	34410A	MY47011119
HP Distortion Meter*	339A	810699
Bruel & Kjaer Accelerometer*	4370	30323
Bruel & Kjaer Charge Amplifier*	2647	2518810
Bruel & Kjaer Conditional Amplifier*	269	2152173
LDS Air Cooled Vibrator	V556	92794/1
LDS Field Power Supply	FPS10L	ARA 04/05
LDS Power Amplifier	PA1000L	ARA 07/06

*References are traceable to NIST or equivalent.

INSTANTEL INC. hereby certifies that this unit has been calibrated and that the results are consistent with the specifications published regarding this instrument. The SENSORCHECK feature of the unit is sufficiently reliable to indicate proper operation, although it is recommended that this unit be sent to INSTANTEL or an authorized service center for regular calibration.

Authorized by: _____


(Leung Man Hin, Eric)

Date: 7 May 2019

CALIBRATION CERTIFICATE

Calibration Item: TRIAXIAL GEOPHONE (Calibration with main unit UM12929)
Part Number: 721A2901
Serial No.: UM12929
Calibration Date: 2 May 2019
Next Calibration Date: 2 May 2020
Method Used: In-house Method MM-001
In-house Testing Procedure No.: MM-001

<u>Test References</u>	<u>Model</u>	<u>Serial No.</u>
Blastmate III	714A0801	BA15521
ISEE Triaxial Geophone	714A9701	BG14463
GLOBAL SPECIALISTS 3MHz*	2030	256812
Stanford Spectrum Analyzer	SR760	41550
Aglient Multimeter*	34410A	MY47011119
HP Distortion Meter*	339A	810699
Bruel & Kjaer Accelerometer*	4370	30323
Bruel & Kjaer Charge Amplifier*	2647	2518810
Bruel & Kjaer Conditional Amplifier*	269	2152173
LDS Air Cooled Vibrator	V556	92794/1
LDS Field Power Supply	FPS10L	ARA 04/05
LDS Power Amplifier	PA1000L	ARA 07/06

*References are traceable to NIST or equivalent.

INSTANTEL INC. hereby certifies that this unit has been calibrated and that the results are consistent with the specifications published regarding this instrument. The SENSORCHECK feature of the unit is sufficiently reliable to indicate proper operation, although it is recommended that this unit be sent to INSTANTEL or an authorized service center for regular calibration.

Authorized by: _____

(Leung Man Hin, Eric)

Date: 2 May 2019

CALIBRATION CERTIFICATE

Calibration Item: Micromate Unit (Calibration with Geophone
UM12929)
Model No.: 721A2501
Serial No.: UM12929
Calibration Date: 2 May 2019
Next Calibration Date: 2 May 2020
Method Used: In-house Method MM-001
In-house Testing Procedure No.: MM-001

<u>Test References</u>	<u>Model</u>	<u>Serial No.</u>
Blastmate III	714A0801	BA15521
ISEE Triaxial Geophone	714A9701	BG14463
GLOBAL SPECIALISTS 3MHz*	2030	256812
Stanford Spectrum Analyzer	SR760	41550
Aglient Multimeter*	34410A	MY47011119
HP Distortion Meter*	339A	810699
Bruel & Kjaer Accelerometer*	4370	30323
Bruel & Kjaer Charge Amplifier*	2647	2518810
Bruel & Kjaer Conditional Amplifier*	269	2152173
LDS Air Cooled Vibrator	V556	92794/1
LDS Field Power Supply	FPS10L	ARA 04/05
LDS Power Amplifier	PA1000L	ARA 07/06

*References are traceable to NIST or equivalent.

INSTANTEL INC. hereby certifies that this unit has been calibrated and that the results are consistent with the specifications published regarding this instrument. The SENSORCHECK feature of the unit is sufficiently reliable to indicate proper operation, although it is recommended that this unit be sent to INSTANTEL or an authorized service center for regular calibration.

Authorized by: _____


(Leung Man Hin, Eric)

Date: 2 May 2019

CALIBRATION CERTIFICATE

Calibration Item: Micromate Linear Microphone (Calibration with main unit UM12929)

Model No.: 721A0201

Serial No.: UL3384

Calibration Date: 2 May 2019

Next Calibration Date: 2 May 2020

Method Used: In-house Method MM-002

In-house Testing Procedure No.: MM-002

<u>Test References</u>	<u>Model</u>	<u>Serial No.</u>
Blastmate III	714A0801	BA15521
ISEE Triaxial Geophone	714A9701	BG14463
GLOBAL SPECIALISTS 3MHz*	2030	256812
Stanford Spectrum Analyzer	SR760	41550
Aglient Multimeter*	34410A	MY47011119
HP Distortion Meter*	339A	810699
Bruel & Kjaer Accelerometer*	4370	30323
Bruel & Kjaer Charge Amplifier*	2647	2518810
Bruel & Kjaer Conditional Amplifier*	269	2152173
LDS Air Cooled Vibrator	V556	92794/1
LDS Field Power Supply	FPS10L	ARA 04/05
LDS Power Amplifier	PA1000L	ARA 07/06

*References are traceable to NIST or equivalent.

INSTANTEL INC. hereby certifies that this unit has been calibrated and that the results are consistent with the specifications published regarding this instrument. The SENSORCHECK feature of the unit is sufficiently reliable to indicate proper operation, although it is recommended that this unit be sent to INSTANTEL or an authorized service center for regular calibration.

Authorized by: _____


(Leung Man Hin, Eric)

Date: 2 May 2019

CALIBRATION CERTIFICATE

Calibration Item: TRIAXIAL GEOPHONE (Calibration with main unit UM13698)
Part Number: 721A2901
Serial No.: UM13698
Calibration Date: 7 May 2019
Next Calibration Date: 7 May 2020
Method Used: In-house Method MM-001
In-house Testing Procedure No.: MM-001

<u>Test References</u>	<u>Model</u>	<u>Serial No.</u>
Blastmate III	714A0801	BA15521
ISEE Triaxial Geophone	714A9701	BG14463
GLOBAL SPECIALISTS 3MHz*	2030	256812
Stanford Spectrum Analyzer	SR760	41550
Aglient Multimeter*	34410A	MY47011119
HP Distortion Meter*	339A	810699
Bruel & Kjaer Accelerometer*	4370	30323
Bruel & Kjaer Charge Amplifier*	2647	2518810
Bruel & Kjaer Conditional Amplifier*	269	2152173
LDS Air Cooled Vibrator	V556	92794/1
LDS Field Power Supply	FPS10L	ARA 04/05
LDS Power Amplifier	PA1000L	ARA 07/06

*References are traceable to NIST or equivalent.

INSTANTEL INC. hereby certifies that this unit has been calibrated and that the results are consistent with the specifications published regarding this instrument. The SENSORCHECK feature of the unit is sufficiently reliable to indicate proper operation, although it is recommended that this unit be sent to INSTANTEL or an authorized service center for regular calibration.

Authorized by: _____


(Leung Man Hin, Eric)

Date: 7 May 2019

CALIBRATION CERTIFICATE

Calibration Item: Micromate Unit (Calibration with Geophone
UM13698)
Model No.: 721A2501
Serial No.: UM13698
Calibration Date: 7 May 2019
Next Calibration Date: 7 May 2020
Method Used: In-house Method MM-001
In-house Testing Procedure No.: MM-001

Test References	Model	Serial No.
Blastmate III	714A0801	BA15521
ISEE Triaxial Geophone	714A9701	BG14463
GLOBAL SPECIALISTS 3MHz*	2030	256812
Stanford Spectrum Analyzer	SR760	41550
Aglient Multimeter*	34410A	MY47011119
HP Distortion Meter*	339A	810699
Bruel & Kjaer Accelerometer*	4370	30323
Bruel & Kjaer Charge Amplifier*	2647	2518810
Bruel & Kjaer Conditional Amplifier*	269	2152173
LDS Air Cooled Vibrator	V556	92794/1
LDS Field Power Supply	FPS10L	ARA 04/05
LDS Power Amplifier	PA1000L	ARA 07/06

*References are traceable to NIST or equivalent.

INSTANTEL INC. hereby certifies that this unit has been calibrated and that the results are consistent with the specifications published regarding this instrument. The SENSORCHECK feature of the unit is sufficiently reliable to indicate proper operation, although it is recommended that this unit be sent to INSTANTEL or an authorized service center for regular calibration.

Authorized by: _____

(Leung Man Hin, Eric)

Date: 7 May 2019

CALIBRATION CERTIFICATE

Calibration Item: TRIAXIAL GEOPHONE (Calibration with main unit UM13701)
Part Number: 721A2901
Serial No.: UM13701
Calibration Date: 7 May 2019
Next Calibration Date: 7 May 2020
Method Used: In-house Method MM-001
In-house Testing Procedure No.: MM-001

Test References	Model	Serial No.
Blastmate III	714A0801	BA15521
ISEE Triaxial Geophone	714A9701	BG14463
GLOBAL SPECIALISTS 3MHz*	2030	256812
Stanford Spectrum Analyzer	SR760	41550
Aglient Multimeter*	34410A	MY47011119
HP Distortion Meter*	339A	810699
Bruel & Kjaer Accelerometer*	4370	30323
Bruel & Kjaer Charge Amplifier*	2647	2518810
Bruel & Kjaer Conditional Amplifier*	269	2152173
LDS Air Cooled Vibrator	V556	92794/1
LDS Field Power Supply	FPS10L	ARA 04/05
LDS Power Amplifier	PA1000L	ARA 07/06

*References are traceable to NIST or equivalent.

INSTANTEL INC. hereby certifies that this unit has been calibrated and that the results are consistent with the specifications published regarding this instrument. The SENSORCHECK feature of the unit is sufficiently reliable to indicate proper operation, although it is recommended that this unit be sent to INSTANTEL or an authorized service center for regular calibration.

Authorized by: _____


(Leung Man Hin, Eric)

Date: 7 May 2019

CALIBRATION CERTIFICATE

Calibration Item: Micromate Unit (Calibration with Geophone
UM13701)
Model No.: 721A2501
Serial No.: UM13701
Calibration Date: 7 May 2019
Next Calibration Date: 7 May 2020
Method Used: In-house Method MM-001
In-house Testing Procedure No.: MM-001

<u>Test References</u>	<u>Model</u>	<u>Serial No.</u>
Blastmate III	714A0801	BA15521
ISEE Triaxial Geophone	714A9701	BG14463
GLOBAL SPECIALISTS 3MHz*	2030	256812
Stanford Spectrum Analyzer	SR760	41550
Aglient Multimeter*	34410A	MY47011119
HP Distortion Meter*	339A	810699
Bruel & Kjaer Accelerometer*	4370	30323
Bruel & Kjaer Charge Amplifier*	2647	2518810
Bruel & Kjaer Conditional Amplifier*	269	2152173
LDS Air Cooled Vibrator	V556	92794/1
LDS Field Power Supply	FPS10L	ARA 04/05
LDS Power Amplifier	PA1000L	ARA 07/06

*References are traceable to NIST or equivalent.

INSTANTEL INC. hereby certifies that this unit has been calibrated and that the results are consistent with the specifications published regarding this instrument. The SENSORCHECK feature of the unit is sufficiently reliable to indicate proper operation, although it is recommended that this unit be sent to INSTANTEL or an authorized service center for regular calibration.

Authorized by: _____

(Leung Man Hin, Eric)

Date: 7 May 2019

CALIBRATION CERTIFICATE

Calibration Item: TRIAXIAL GEOPHONE (Calibration with main unit UM13695)
Part Number: 721A2901
Serial No.: UM13695
Calibration Date: 2 May 2019
Next Calibration Date: 2 May 2020
Method Used: In-house Method MM-001
In-house Testing Procedure No.: MM-001

<u>Test References</u>	<u>Model</u>	<u>Serial No.</u>
Blastmate III	714A0801	BA15521
ISEE Triaxial Geophone	714A9701	BG14463
GLOBAL SPECIALISTS 3MHz*	2030	256812
Stanford Spectrum Analyzer	SR760	41550
Aglient Multimeter*	34410A	MY47011119
HP Distortion Meter*	339A	810699
Bruel & Kjaer Accelerometer*	4370	30323
Bruel & Kjaer Charge Amplifier*	2647	2518810
Bruel & Kjaer Conditional Amplifier*	269	2152173
LDS Air Cooled Vibrator	V556	92794/1
LDS Field Power Supply	FPS10L	ARA 04/05
LDS Power Amplifier	PA1000L	ARA 07/06

*References are traceable to NIST or equivalent.

INSTANTEL INC. hereby certifies that this unit has been calibrated and that the results are consistent with the specifications published regarding this instrument. The SENSORCHECK feature of the unit is sufficiently reliable to indicate proper operation, although it is recommended that this unit be sent to INSTANTEL or an authorized service center for regular calibration.

Authorized by: _____

(Leung Man Hin, Eric)

Date: 2 May 2019

CALIBRATION CERTIFICATE

Calibration Item: Micromate Unit (Calibration with Geophone
UM13695)
Model No.: 721A2501
Serial No.: UM13695
Calibration Date: 2 May 2019
Next Calibration Date: 2 May 2020
Method Used: In-house Method MM-001
In-house Testing Procedure No.: MM-001

<u>Test References</u>	<u>Model</u>	<u>Serial No.</u>
Blastmate III	714A0801	BA15521
ISEE Triaxial Geophone	714A9701	BG14463
GLOBAL SPECIALISTS 3MHz*	2030	256812
Stanford Spectrum Analyzer	SR760	41550
Aglient Multimeter*	34410A	MY47011119
HP Distortion Meter*	339A	810699
Bruel & Kjaer Accelerometer*	4370	30323
Bruel & Kjaer Charge Amplifier*	2647	2518810
Bruel & Kjaer Conditional Amplifier*	269	2152173
LDS Air Cooled Vibrator	V556	92794/1
LDS Field Power Supply	FPS10L	ARA 04/05
LDS Power Amplifier	PA1000L	ARA 07/06

*References are traceable to NIST or equivalent.

INSTANTEL INC. hereby certifies that this unit has been calibrated and that the results are consistent with the specifications published regarding this instrument. The SENSORCHECK feature of the unit is sufficiently reliable to indicate proper operation, although it is recommended that this unit be sent to INSTANTEL or an authorized service center for regular calibration.

Authorized by: _____

(Leung Man Hin, Eric)

Date: 2 May 2019

CALIBRATION CERTIFICATE

Calibration Item: Micromate Linear Microphone (Calibration with main unit UM13695)
Model No.: 721A0201
Serial No.: UL3396
Calibration Date: 2 May 2019
Next Calibration Date: 2 May 2020
Method Used: In-house Method MM-002
In-house Testing Procedure No.: MM-002

<u>Test References</u>	<u>Model</u>	<u>Serial No.</u>
Blastmate III	714A0801	BA15521
ISEE Triaxial Geophone	714A9701	BG14463
GLOBAL SPECIALISTS 3MHz*	2030	256812
Stanford Spectrum Analyzer	SR760	41550
Aglient Multimeter*	34410A	MY47011119
HP Distortion Meter*	339A	810699
Bruel & Kjaer Accelerometer*	4370	30323
Bruel & Kjaer Charge Amplifier*	2647	2518810
Bruel & Kjaer Conditional Amplifier*	269	2152173
LDS Air Cooled Vibrator	V556	92794/1
LDS Field Power Supply	FPS10L	ARA 04/05
LDS Power Amplifier	PA1000L	ARA 07/06

*References are traceable to NIST or equivalent.

INSTANTEL INC. hereby certifies that this unit has been calibrated and that the results are consistent with the specifications published regarding this instrument. The SENSORCHECK feature of the unit is sufficiently reliable to indicate proper operation, although it is recommended that this unit be sent to INSTANTEL or an authorized service center for regular calibration.

Authorized by: _____

(Leung Man Hin, Eric)

Date: 2 May 2019

CALIBRATION CERTIFICATE

Calibration Item: Micromate Linear Microphone (Calibration with main unit UM13696)
Model No.: 721A0201
Serial No.: UL3394
Calibration Date: 30 April 2019
Next Calibration Date: 30 April 2020
Method Used: In-house Method MM-002
In-house Testing Procedure No.: MM-002

<u>Test References</u>	<u>Model</u>	<u>Serial No.</u>
Blastmate III	714A0801	BA15521
ISEE Triaxial Geophone	714A9701	BG14463
GLOBAL SPECIALISTS 3MHz*	2030	256812
Stanford Spectrum Analyzer	SR760	41550
Aglient Multimeter*	34410A	MY47011119
HP Distortion Meter*	339A	810699
Bruel & Kjaer Accelerometer*	4370	30323
Bruel & Kjaer Charge Amplifier*	2647	2518810
Bruel & Kjaer Conditional Amplifier*	269	2152173
LDS Air Cooled Vibrator	V556	92794/1
LDS Field Power Supply	FPS10L	ARA 04/05
LDS Power Amplifier	PA1000L	ARA 07/06

*References are traceable to NIST or equivalent.

INSTANTEL INC. hereby certifies that this unit has been calibrated and that the results are consistent with the specifications published regarding this instrument. The SENSORCHECK feature of the unit is sufficiently reliable to indicate proper operation, although it is recommended that this unit be sent to INSTANTEL or an authorized service center for regular calibration.

Authorized by: _____

(Leung Man Hin, Eric)

Date: 30 April 2019

CALIBRATION CERTIFICATE

Calibration Item: TRIAXIAL GEOPHONE (Calibration with main unit UM13696)
Part Number: 721A2901
Serial No.: UM13696
Calibration Date: 30 April 2019
Next Calibration Date: 30 April 2020
Method Used: In-house Method MM-001
In-house Testing Procedure No.: MM-001

Test References	Model	Serial No.
Blastmate III	714A0801	BA15521
ISEE Triaxial Geophone	714A9701	BG14463
GLOBAL SPECIALISTS 3MHz*	2030	256812
Stanford Spectrum Analyzer	SR760	41550
Aglient Multimeter*	34410A	MY47011119
HP Distortion Meter*	339A	810699
Bruel & Kjaer Accelerometer*	4370	30323
Bruel & Kjaer Charge Amplifier*	2647	2518810
Bruel & Kjaer Conditional Amplifier*	269	2152173
LDS Air Cooled Vibrator	V556	92794/1
LDS Field Power Supply	FPS10L	ARA 04/05
LDS Power Amplifier	PA1000L	ARA 07/06

*References are traceable to NIST or equivalent.

INSTANTEL INC. hereby certifies that this unit has been calibrated and that the results are consistent with the specifications published regarding this instrument. The SENSORCHECK feature of the unit is sufficiently reliable to indicate proper operation, although it is recommended that this unit be sent to INSTANTEL or an authorized service center for regular calibration.

Authorized by: _____


(Leung Man Hin, Eric)

Date: 30 April 2019

CALIBRATION CERTIFICATE

Calibration Item: Micromate Unit (Calibration with Geophone
UM13696)
Model No.: 721A2501
Serial No.: UM13696
Calibration Date: 30 April 2019
Next Calibration Date: 30 April 2020
Method Used: In-house Method MM-001
In-house Testing Procedure No.: MM-001

<u>Test References</u>	<u>Model</u>	<u>Serial No.</u>
Blastmate III	714A0801	BA15521
ISEE Triaxial Geophone	714A9701	BG14463
GLOBAL SPECIALISTS 3MHz*	2030	256812
Stanford Spectrum Analyzer	SR760	41550
Aglient Multimeter*	34410A	MY47011119
HP Distortion Meter*	339A	810699
Bruel & Kjaer Accelerometer*	4370	30323
Bruel & Kjaer Charge Amplifier*	2647	2518810
Bruel & Kjaer Conditional Amplifier*	269	2152173
LDS Air Cooled Vibrator	V556	92794/1
LDS Field Power Supply	FPS10L	ARA 04/05
LDS Power Amplifier	PA1000L	ARA 07/06

*References are traceable to NIST or equivalent.

INSTANTEL INC. hereby certifies that this unit has been calibrated and that the results are consistent with the specifications published regarding this instrument. The SENSORCHECK feature of the unit is sufficiently reliable to indicate proper operation, although it is recommended that this unit be sent to INSTANTEL or an authorized service center for regular calibration.

Authorized by: _____


(Leung Man Hin, Eric)

Date: 30 April 2019

CALIBRATION CERTIFICATE

Calibration Item: TRIAXIAL GEOPHONE (Calibration with main unit UM13699)
Part Number: 721A2901
Serial No.: UM13699
Calibration Date: 30 April 2019
Next Calibration Date: 30 April 2020
Method Used: In-house Method MM-001
In-house Testing Procedure No.: MM-001

<u>Test References</u>	<u>Model</u>	<u>Serial No.</u>
Blastmate III	714A0801	BA15521
ISEE Triaxial Geophone	714A9701	BG14463
GLOBAL SPECIALISTS 3MHz*	2030	256812
Stanford Spectrum Analyzer	SR760	41550
Aglient Multimeter*	34410A	MY47011119
HP Distortion Meter*	339A	810699
Bruel & Kjaer Accelerometer*	4370	30323
Bruel & Kjaer Charge Amplifier*	2647	2518810
Bruel & Kjaer Conditional Amplifier*	269	2152173
LDS Air Cooled Vibrator	V556	92794/1
LDS Field Power Supply	FPS10L	ARA 04/05
LDS Power Amplifier	PA1000L	ARA 07/06

*References are traceable to NIST or equivalent.

INSTANTEL INC. hereby certifies that this unit has been calibrated and that the results are consistent with the specifications published regarding this instrument. The SENSORCHECK feature of the unit is sufficiently reliable to indicate proper operation, although it is recommended that this unit be sent to INSTANTEL or an authorized service center for regular calibration.

Authorized by: _____



(Leung Man Hin, Eric)

Date: 30 April 2019

CALIBRATION CERTIFICATE

Calibration Item: Micromate Unit (Calibration with Geophone
UM13699)
Model No.: 721A2501
Serial No.: UM13699
Calibration Date: 30 April 2019
Next Calibration Date: 30 April 2020
Method Used: In-house Method MM-001
In-house Testing Procedure No.: MM-001

<u>Test References</u>	<u>Model</u>	<u>Serial No.</u>
Blastmate III	714A0801	BA15521
ISEE Triaxial Geophone	714A9701	BG14463
GLOBAL SPECIALISTS 3MHz*	2030	256812
Stanford Spectrum Analyzer	SR760	41550
Aglient Multimeter*	34410A	MY47011119
HP Distortion Meter*	339A	810699
Bruel & Kjaer Accelerometer*	4370	30323
Bruel & Kjaer Charge Amplifier*	2647	2518810
Bruel & Kjaer Conditional Amplifier*	269	2152173
LDS Air Cooled Vibrator	V556	92794/1
LDS Field Power Supply	FPS10L	ARA 04/05
LDS Power Amplifier	PA1000L	ARA 07/06

*References are traceable to NIST or equivalent.

INSTANTEL INC. hereby certifies that this unit has been calibrated and that the results are consistent with the specifications published regarding this instrument. The SENSORCHECK feature of the unit is sufficiently reliable to indicate proper operation, although it is recommended that this unit be sent to INSTANTEL or an authorized service center for regular calibration.

Authorized by: _____


(Leung Man Hin, Eric)

Date: 30 April 2019

CALIBRATION CERTIFICATE

Calibration Item: Micromate Unit (Calibration with Geophone
UM13702)
Model No.: 721A2501
Serial No.: UM13702
Calibration Date: 2 May 2019
Next Calibration Date: 2 May 2020
Method Used: In-house Method MM-001
In-house Testing Procedure No.: MM-001

Test References	Model	Serial No.
Blastmate III	714A0801	BA15521
ISEE Triaxial Geophone	714A9701	BG14463
GLOBAL SPECIALISTS 3MHz*	2030	256812
Stanford Spectrum Analyzer	SR760	41550
Aglient Multimeter*	34410A	MY47011119
HP Distortion Meter*	339A	810699
Bruel & Kjaer Accelerometer*	4370	30323
Bruel & Kjaer Charge Amplifier*	2647	2518810
Bruel & Kjaer Conditional Amplifier*	269	2152173
LDS Air Cooled Vibrator	V556	92794/1
LDS Field Power Supply	FPS10L	ARA 04/05
LDS Power Amplifier	PA1000L	ARA 07/06

*References are traceable to NIST or equivalent.

INSTANTEL INC. hereby certifies that this unit has been calibrated and that the results are consistent with the specifications published regarding this instrument. The SENSORCHECK feature of the unit is sufficiently reliable to indicate proper operation, although it is recommended that this unit be sent to INSTANTEL or an authorized service center for regular calibration.

Authorized by: _____

(Leung Man Hin, Eric)

Date: 2 May 2019

CALIBRATION CERTIFICATE

Calibration Item: TRIAXIAL GEOPHONE (Calibration with main unit UM13702)
Part Number: 721A2901
Serial No.: UM13702
Calibration Date: 2 May 2019
Next Calibration Date: 2 May 2020
Method Used: In-house Method MM-001
In-house Testing Procedure No.: MM-001

Test References	Model	Serial No.
Blastmate III	714A0801	BA15521
ISEE Triaxial Geophone	714A9701	BG14463
GLOBAL SPECIALISTS 3MHz*	2030	256812
Stanford Spectrum Analyzer	SR760	41550
Aglient Multimeter*	34410A	MY47011119
HP Distortion Meter*	339A	810699
Bruel & Kjaer Accelerometer*	4370	30323
Bruel & Kjaer Charge Amplifier*	2647	2518810
Bruel & Kjaer Conditional Amplifier*	269	2152173
LDS Air Cooled Vibrator	V556	92794/1
LDS Field Power Supply	FPS10L	ARA 04/05
LDS Power Amplifier	PA1000L	ARA 07/06

*References are traceable to NIST or equivalent.

INSTANTEL INC. hereby certifies that this unit has been calibrated and that the results are consistent with the specifications published regarding this instrument. The SENSORCHECK feature of the unit is sufficiently reliable to indicate proper operation, although it is recommended that this unit be sent to INSTANTEL or an authorized service center for regular calibration.

Authorized by: _____


(Leung Man Hin, Eric)

Date: 2 May 2019

CALIBRATION CERTIFICATE

Calibration Item: Micromate Linear Microphone (Calibration with main unit UM13702)

Model No.: 721A0201

Serial No.: UL3395

Calibration Date: 2 May 2019

Next Calibration Date: 2 May 2020

Method Used: In-house Method MM-002

In-house Testing Procedure No.: MM-002

<u>Test References</u>	<u>Model</u>	<u>Serial No.</u>
Blastmate III	714A0801	BA15521
ISEE Triaxial Geophone	714A9701	BG14463
GLOBAL SPECIALISTS 3MHZ*	2030	256812
Stanford Spectrum Analyzer	SR760	41550
Aglient Multimeter*	34410A	MY47011119
HP Distortion Meter*	339A	810699
Bruel & Kjaer Accelerometer*	4370	30323
Bruel & Kjaer Charge Amplifier*	2647	2518810
Bruel & Kjaer Conditional Amplifier*	269	2152173
LDS Air Cooled Vibrator	V556	92794/1
LDS Field Power Supply	FPS10L	ARA 04/05
LDS Power Amplifier	PA1000L	ARA 07/06

*References are traceable to NIST or equivalent.

INSTANTEL INC. hereby certifies that this unit has been calibrated and that the results are consistent with the specifications published regarding this instrument. The SENSORCHECK feature of the unit is sufficiently reliable to indicate proper operation, although it is recommended that this unit be sent to INSTANTEL or an authorized service center for regular calibration.

Authorized by: _____



(Wong, Keefe Solomon)

Date: 2 May 2019

CALIBRATION CERTIFICATE


Calibration Item: Micromate Unit (Calibration with Geophone
UM13703)
Model No.: 721A2501
Serial No.: UM13703
Calibration Date: 25 April 2019
Next Calibration Date: 25 April 2020
Method Used: In-house Method MM-001
In-house Testing Procedure No.: MM-001

Test References	Model	Serial No.
Blastmate III	714A0801	BA15521
ISEE Triaxial Geophone	714A9701	BG14463
GLOBAL SPECIALISTS 3MHz*	2030	256812
Stanford Spectrum Analyzer	SR760	41550
Aglient Multimeter*	34410A	MY47011119
HP Distortion Meter*	339A	810699
Bruel & Kjaer Accelerometer*	4370	30323
Bruel & Kjaer Charge Amplifier*	2647	2518810
Bruel & Kjaer Conditional Amplifier*	269	2152173
LDS Air Cooled Vibrator	V556	92794/1
LDS Field Power Supply	FPS10L	ARA 04/05
LDS Power Amplifier	PA1000L	ARA 07/06

*References are traceable to NIST or equivalent.

INSTANTEL INC. hereby certifies that this unit has been calibrated and that the results are consistent with the specifications published regarding this instrument. The SENSORCHECK feature of the unit is sufficiently reliable to indicate proper operation, although it is recommended that this unit be sent to INSTANTEL or an authorized service center for regular calibration.

Authorized by: _____


(Leung Man Hin, Eric)

Date: 25 April 2019

CALIBRATION CERTIFICATE

Calibration Item: TRIAXIAL GEOPHONE (Calibration with main unit UM13703)
Part Number: 721A2901
Serial No.: UM13703
Calibration Date: 25 April 2019
Next Calibration Date: 25 April 2020
Method Used: In-house Method MM-001
In-house Testing Procedure No.: MM-001

<u>Test References</u>	<u>Model</u>	<u>Serial No.</u>
Blastmate III	714A0801	BA15521
ISEE Triaxial Geophone	714A9701	BG14463
GLOBAL SPECIALISTS 3MHz*	2030	256812
Stanford Spectrum Analyzer	SR760	41550
Aglient Multimeter*	34410A	MY47011119
HP Distortion Meter*	339A	810699
Bruel & Kjaer Accelerometer*	4370	30323
Bruel & Kjaer Charge Amplifier*	2647	2518810
Bruel & Kjaer Conditional Amplifier*	269	2152173
LDS Air Cooled Vibrator	V556	92794/1
LDS Field Power Supply	FPS10L	ARA 04/05
LDS Power Amplifier	PA1000L	ARA 07/06

*References are traceable to NIST or equivalent.

INSTANTEL INC. hereby certifies that this unit has been calibrated and that the results are consistent with the specifications published regarding this instrument. The SENSORCHECK feature of the unit is sufficiently reliable to indicate proper operation, although it is recommended that this unit be sent to INSTANTEL or an authorized service center for regular calibration.

Authorized by: _____


(Leung Man Hin, Eric)

Date: 25 April 2019

CALIBRATION CERTIFICATE

Calibration Item: Micromate Unit (Calibration with Geophone
UM13704)
Model No.: 721A2501
Serial No.: UM13704
Calibration Date: 30 April 2019
Next Calibration Date: 30 April 2020
Method Used: In-house Method MM-001
In-house Testing Procedure No.: MM-001

<u>Test References</u>	<u>Model</u>	<u>Serial No.</u>
Blastmate III	714A0801	BA15521
ISEE Triaxial Geophone	714A9701	BG14463
GLOBAL SPECIALISTS 3MHz*	2030	256812
Stanford Spectrum Analyzer	SR760	41550
Aglient Multimeter*	34410A	MY47011119
HP Distortion Meter*	339A	810699
Bruel & Kjaer Accelerometer*	4370	30323
Bruel & Kjaer Charge Amplifier*	2647	2518810
Bruel & Kjaer Conditional Amplifier*	269	2152173
LDS Air Cooled Vibrator	V556	92794/1
LDS Field Power Supply	FPS10L	ARA 04/05
LDS Power Amplifier	PA1000L	ARA 07/06

*References are traceable to NIST or equivalent.

INSTANTEL INC. hereby certifies that this unit has been calibrated and that the results are consistent with the specifications published regarding this instrument. The SENSORCHECK feature of the unit is sufficiently reliable to indicate proper operation, although it is recommended that this unit be sent to INSTANTEL or an authorized service center for regular calibration.

Authorized by: _____

(Leung Man Hin, Eric)

Date: 30 April 2019

CALIBRATION CERTIFICATE

Calibration Item: TRIAXIAL GEOPHONE (Calibration with main unit UM13704)

Part Number: 721A2901

Serial No.: UM13704

Calibration Date: 30 April 2019

Next Calibration Date: 30 April 2020

Method Used: In-house Method MM-001

In-house Testing Procedure No.: MM-001

<u>Test References</u>	<u>Model</u>	<u>Serial No.</u>
Blastmate III	714A0801	BA15521
ISEE Triaxial Geophone	714A9701	BG14463
GLOBAL SPECIALISTS 3MHz*	2030	256812
Stanford Spectrum Analyzer	SR760	41550
Aglient Multimeter*	34410A	MY47011119
HP Distortion Meter*	339A	810699
Bruel & Kjaer Accelerometer*	4370	30323
Bruel & Kjaer Charge Amplifier*	2647	2518810
Bruel & Kjaer Conditional Amplifier*	269	2152173
LDS Air Cooled Vibrator	V556	92794/1
LDS Field Power Supply	FPS10L	ARA 04/05
LDS Power Amplifier	PA1000L	ARA 07/06

*References are traceable to NIST or equivalent.

INSTANTEL INC. hereby certifies that this unit has been calibrated and that the results are consistent with the specifications published regarding this instrument. The SENSORCHECK feature of the unit is sufficiently reliable to indicate proper operation, although it is recommended that this unit be sent to INSTANTEL or an authorized service center for regular calibration.

Authorized by: _____


(Leung Man Hin, Eric)

Date: 30 April 2019

CALIBRATION CERTIFICATE

Calibration Item: Micromate Linear Microphone (Calibration with main unit UM13704)

Model No.: 721A0201

Serial No.: UL3385

Calibration Date: 25 April 2019

Next Calibration Date: 25 April 2020

Method Used: In-house Method MM-002

In-house Testing Procedure No.: MM-002

<u>Test References</u>	<u>Model</u>	<u>Serial No.</u>
Blastmate III	714A0801	BA15521
Linear Microphone	714A9801	BH11561
GLOBAL SPECIALISTS 3MHz*	2030	256812
Stanford Spectrum Analyzer	SR760	41550
Agilent Multimeter*	34410A	MY47011119
HP Distortion Meter*	339A	810699
Bruel & Kjaer Microphone*	4193	2677340
Low Frequency Calibrator*	42AE	105366
Bruel & Kjaer Conditional Amplifier*	269	2152173

*References are traceable to NIST or equivalent.

INSTANTEL INC. hereby certifies that this unit has been calibrated and that the results are consistent with the specifications published regarding this instrument. The SENSORCHECK feature of the unit is sufficiently reliable to indicate proper operation, although it is recommended that this unit be sent to INSTANTEL or an authorized service center for regular calibration.

Authorized by: _____

(Leung Man Hin, Eric)

Date: 25 April 2019

CALIBRATION CERTIFICATE

Calibration Item: Micromate Unit (Calibration with Geophone
UM13708)
Model No.: 721A2501
Serial No.: UM13708
Calibration Date: 25 April 2019
Next Calibration Date: 25 April 2020
Method Used: In-house Method MM-001
In-house Testing Procedure No.: MM-001

<u>Test References</u>	<u>Model</u>	<u>Serial No.</u>
Blastmate III	714A0801	BA15521
ISEE Triaxial Geophone	714A9701	BG14463
GLOBAL SPECIALISTS 3MHz*	2030	256812
Stanford Spectrum Analyzer	SR760	41550
Aglient Multimeter*	34410A	MY47011119
HP Distortion Meter*	339A	810699
Bruel & Kjaer Accelerometer*	4370	30323
Bruel & Kjaer Charge Amplifier*	2647	2518810
Bruel & Kjaer Conditional Amplifier*	269	2152173
LDS Air Cooled Vibrator	V556	92794/1
LDS Field Power Supply	FPS10L	ARA 04/05
LDS Power Amplifier	PA1000L	ARA 07/06

*References are traceable to NIST or equivalent.

INSTANTEL INC. hereby certifies that this unit has been calibrated and that the results are consistent with the specifications published regarding this instrument. The SENSORCHECK feature of the unit is sufficiently reliable to indicate proper operation, although it is recommended that this unit be sent to INSTANTEL or an authorized service center for regular calibration.

Authorized by: _____

(Leung Man Hin, Eric)

Date: 25 April 2019

CALIBRATION CERTIFICATE

Calibration Item: TRIAXIAL GEOPHONE (Calibration with main unit UM13708)
Part Number: 721A2901
Serial No.: UM13708
Calibration Date: 25 April 2019
Next Calibration Date: 25 April 2020
Method Used: In-house Method MM-001
In-house Testing Procedure No.: MM-001

<u>Test References</u>	<u>Model</u>	<u>Serial No.</u>
Blastmate III	714A0801	BA15521
ISEE Triaxial Geophone	714A9701	BG14463
GLOBAL SPECIALISTS 3MHZ*	2030	256812
Stanford Spectrum Analyzer	SR760	41550
Aglient Multimeter*	34410A	MY47011119
HP Distortion Meter*	339A	810699
Bruel & Kjaer Accelerometer*	4370	30323
Bruel & Kjaer Charge Amplifier*	2647	2518810
Bruel & Kjaer Conditional Amplifier*	269	2152173
LDS Air Cooled Vibrator	V556	92794/1
LDS Field Power Supply	FPS10L	ARA 04/05
LDS Power Amplifier	PA1000L	ARA 07/06

*References are traceable to NIST or equivalent.

INSTANTEL INC. hereby certifies that this unit has been calibrated and that the results are consistent with the specifications published regarding this instrument. The SENSORCHECK feature of the unit is sufficiently reliable to indicate proper operation, although it is recommended that this unit be sent to INSTANTEL or an authorized service center for regular calibration.

Authorized by: _____

(Leung Man Hin, Eric)

Date: 25 April 2019

CALIBRATION CERTIFICATE

Calibration Item: Micromate Linear Microphone (Calibration with main unit UM13708)
Model No.: 721A0201
Serial No.: UL3386
Calibration Date: 25 April 2019
Next Calibration Date: 25 April 2020
Method Used: In-house Method MM-002
In-house Testing Procedure No.: MM-002

<u>Test References</u>	<u>Model</u>	<u>Serial No.</u>
Blastmate III	714A0801	BA15521
Linear Microphone	714A9801	BH11561
GLOBAL SPECIALISTS 3MHz*	2030	256812
Stanford Spectrum Analyzer	SR760	41550
Aglient Multimeter*	34410A	MY47011119
HP Distortion Meter*	339A	810699
Bruel & Kjaer Microphone*	4193	2677340
Low Frequency Calibrator*	42AE	105366
Bruel & Kjaer Conditional Amplifier*	269	2152173

*References are traceable to NIST or equivalent.

INSTANTEL INC. hereby certifies that this unit has been calibrated and that the results are consistent with the specifications published regarding this instrument. The SENSORCHECK feature of the unit is sufficiently reliable to indicate proper operation, although it is recommended that this unit be sent to INSTANTEL or an authorized service center for regular calibration.

Authorized by: _____

(Leung Man Hin, Eric)

Date: 25 April 2019



The Safety Company

MSA Corporate Center • 1000 Cranberry Woods Drive • Cranberry Township, PA 16066
www.msasafety.com

Telephone: (800) MSA-2222

ALTAIR5X CERTIFICATE OF CALIBRATION

Serial Number: 152097

Part Number: A-ALT5X-A-N-K-D-1-B-0-T-0-0-0



Factory Calibration Date: 03/29/19

Set Points

	METHANE 0-100.00 %LEL	O2 0-30.00 %VOL	CO 0-2000.00 PPM	H2S 0-200.00 PPM	NH3 0-100.00 PPM	CO2 0-9.99 %VOL
↓ (Low)	10.00 %LEL	19.50 %VOL	25.00 PPM	10.00 PPM	25.00 PPM	0.50 %VOL
↑ (High)	20.00 %LEL	23.00 %VOL	100.00 PPM	15.00 PPM	50.00 PPM	1.50 %VOL
STEL			100.00 PPM	15.00 PPM	35.00 PPM	0.50 %VOL
TWA			25.00 PPM	10.00 PPM	25.00 PPM	1.50 %VOL
Calibrated Value	Methane 1.460 %VOL	O2 14.99 %VOL	CO 59.90 PPM	H2S 20.13 PPM	NH3 25 PPM	CO2 2.502 %VOL
Cylinder Lot #	122-401221543-1A	122-401221543-1A	122-401221543-1A	122-401221543-1A	224895	141-401019452-1N461052

Calibration Certification

All applicable inspections, testing, and calibrations were performed using NIST traceable equipment, where available, in accordance with MSA's ISO 9001 Certified Quality System. Each material, component, and/or instrument must be installed, operated and maintained in strict accordance with its labels, cautions, warnings, instructions, and within the limitations stated in the supplied instruction manual. Routine calibration checks, equipment inspections, and applicable preventative maintenance measures must be performed to verify that the materials, components, and/or instruments are operating properly. Failure to perform these tasks on a routine basis, or suggested intervals, with specified equipment or methods, may result in inaccurate readings.

Conformance Statement

MSA certifies that the materials, components, and/or instruments delivered in this shipment conform to all applicable specifications. The items delivered have been processed through the appropriate approved document controlled procedures for Receiving, Manufacturing and Inspection. The materials, components, and/or instruments were inspected, tested, and calibrated, as applicable, per the associated drawings, standards requirements, and/or specifications, and were deemed acceptable by appropriate authorized personnel.

Process Certified By:

Calibrated By: T. Skal

JIM HOFFMAN
QUALITY ENGINEER

APPENDIX C
WEATHER INFORMATION

**APPENDIX C –
WEATHER CONDITIONS DURING THE MONITORING PERIOD**

I. Mean Wind Speed and Wind Direction

Date	Mean Air Temperature (°C)	Mean Relative Humidity (%)	Precipitation (mm)
1 July 2019	30	82	15.3
2 July 2019	28.9	85	19.1
3 July 2019	26.6	95	79.1
4 July 2019	29.1	84	13
5 July 2019	29.5	79	1.3
6 July 2019	29.8	80	1.5
7 July 2019	29.7	81	4.3
8 July 2019	30.1	79	0.1
9 July 2019	30	80	6
10 July 2019	28.6	86	14.3
11 July 2019	28.8	86	6
12 July 2019	29.9	80	2.6
13 July 2019	30.1	77	Trace
14 July 2019	30.1	79	Trace
15 July 2019	30.4	77	0
16 July 2019	30.3	76	0
17 July 2019	30.5	79	0
18 July 2019	31.3	75	Trace
19 July 2019	29.5	83	22.6
20 July 2019	28.6	87	6.4

**APPENDIX C –
WEATHER CONDITIONS DURING THE MONITORING PERIOD**

I. Mean Wind Speed and Wind Direction

Date	Mean Air Temperature (°C)	Mean Relative Humidity (%)	Precipitation (mm)
21 July 2019	29.3	83	0.1
22 July 2019	29.2	82	0.4
23 July 2019	29.5	80	Trace
24 July 2019	30	81	Trace
25 July 2019	30.1	79	1
26 July 2019	30.7	76	Trace
27 July 2019	30.6	76	0
28 July 2019	29.6	80	0.5
29 July 2019	28.8	82	1
30 July 2019	28.9	82	12.8
31 July 2019	26.2	91	121.1

* The above information was extracted from the daily weather summary by Hong Kong Observatory.

** Trace means rainfall less than 0.05 mm

**APPENDIX C –
WEATHER CONDITIONS DURING THE MONITORING PERIOD**

I. Mean Wind Speed and Wind Direction

Date	Time	Wind Speed m-s	Direction	Date	Time	Wind Speed m-s	Direction
1-Jul-19	0:00	0.4	N	2-Jul-19	12:00	2.7	ENE
1-Jul-19	1:00	0.4	NNE	2-Jul-19	13:00	3.1	ENE
1-Jul-19	2:00	0.4	ENE	2-Jul-19	14:00	3.6	ENE
1-Jul-19	3:00	0.4	ENE	2-Jul-19	15:00	3.6	ENE
1-Jul-19	4:00	0.4	ENE	2-Jul-19	16:00	3.1	ENE
1-Jul-19	5:00	0.9	ENE	2-Jul-19	17:00	1.8	ENE
1-Jul-19	6:00	0	W	2-Jul-19	18:00	2.2	ENE
1-Jul-19	7:00	0	WSW	2-Jul-19	19:00	2.7	ENE
1-Jul-19	8:00	0.4	N	2-Jul-19	20:00	1.8	ENE
1-Jul-19	9:00	1.3	NE	2-Jul-19	21:00	1.8	ENE
1-Jul-19	10:00	1.3	ENE	2-Jul-19	22:00	0.9	ENE
1-Jul-19	11:00	0.9	ENE	2-Jul-19	23:00	0.9	SW
1-Jul-19	12:00	0.9	ENE	3-Jul-19	0:00	0.9	NNE
1-Jul-19	13:00	0.4	NE	3-Jul-19	1:00	1.8	ENE
1-Jul-19	14:00	0.9	ENE	3-Jul-19	2:00	1.8	ENE
1-Jul-19	15:00	1.3	ENE	3-Jul-19	3:00	1.8	ENE
1-Jul-19	16:00	0.9	ENE	3-Jul-19	4:00	3.1	ENE
1-Jul-19	17:00	0.4	NNE	3-Jul-19	5:00	0.4	NNE
1-Jul-19	18:00	0.4	NNE	3-Jul-19	6:00	0	WSW
1-Jul-19	19:00	0.4	SSE	3-Jul-19	7:00	0.4	ESE
1-Jul-19	20:00	0.4	NNE	3-Jul-19	8:00	0.9	SW
1-Jul-19	21:00	0.9	NE	3-Jul-19	9:00	1.3	SW
1-Jul-19	22:00	0.4	NE	3-Jul-19	10:00	0.9	NE
1-Jul-19	23:00	1.3	ENE	3-Jul-19	11:00	1.3	E
2-Jul-19	0:00	2.2	ENE	3-Jul-19	12:00	1.3	ENE
2-Jul-19	1:00	1.8	ENE	3-Jul-19	13:00	1.8	SW
2-Jul-19	2:00	0.9	NNE	3-Jul-19	14:00	1.3	E
2-Jul-19	3:00	0.4	ENE	3-Jul-19	15:00	1.3	ESE
2-Jul-19	4:00	1.8	ENE	3-Jul-19	16:00	1.3	SW
2-Jul-19	5:00	1.3	ENE	3-Jul-19	17:00	1.3	SW
2-Jul-19	6:00	0.9	ENE	3-Jul-19	18:00	0.9	SW
2-Jul-19	7:00	1.3	ENE	3-Jul-19	19:00	0.4	SW
2-Jul-19	8:00	1.8	ENE	3-Jul-19	20:00	0.9	ESE
2-Jul-19	9:00	2.2	ENE	3-Jul-19	21:00	0.9	ESE
2-Jul-19	10:00	3.1	ENE	3-Jul-19	22:00	0.9	SW
2-Jul-19	11:00	2.7	ENE	3-Jul-19	23:00	0.9	SW

**APPENDIX C –
WEATHER CONDITIONS DURING THE MONITORING PERIOD**

I. Mean Wind Speed and Wind Direction

Date	Time	Wind Speed m-s	Direction	Date	Time	Wind Speed m-s	Direction
4-Jul-19	0:00	0.9	ENE	5-Jul-19	12:00	1.3	ENE
4-Jul-19	1:00	1.8	ENE	5-Jul-19	13:00	1.3	ESE
4-Jul-19	2:00	1.8	ENE	5-Jul-19	14:00	1.3	ENE
4-Jul-19	3:00	0.9	E	5-Jul-19	15:00	1.8	ENE
4-Jul-19	4:00	0.9	ENE	5-Jul-19	16:00	1.8	ENE
4-Jul-19	5:00	1.3	ENE	5-Jul-19	17:00	2.2	ENE
4-Jul-19	6:00	0.9	ENE	5-Jul-19	18:00	1.8	ENE
4-Jul-19	7:00	0.4	SE	5-Jul-19	19:00	1.8	ENE
4-Jul-19	8:00	0.9	SW	5-Jul-19	20:00	1.8	ENE
4-Jul-19	9:00	1.3	ENE	5-Jul-19	21:00	2.2	ENE
4-Jul-19	10:00	1.3	ESE	5-Jul-19	22:00	1.8	ENE
4-Jul-19	11:00	1.3	E	5-Jul-19	23:00	1.8	ENE
4-Jul-19	12:00	1.8	ESE	6-Jul-19	0:00	2.7	ENE
4-Jul-19	13:00	1.3	ESE	6-Jul-19	1:00	2.2	ENE
4-Jul-19	14:00	1.3	S	6-Jul-19	2:00	2.7	ENE
4-Jul-19	15:00	1.3	SW	6-Jul-19	3:00	2.7	ENE
4-Jul-19	16:00	0.9	SW	6-Jul-19	4:00	2.7	ENE
4-Jul-19	17:00	1.3	ENE	6-Jul-19	5:00	2.2	ENE
4-Jul-19	18:00	1.3	SW	6-Jul-19	6:00	1.8	ENE
4-Jul-19	19:00	0.9	SW	6-Jul-19	7:00	1.8	ENE
4-Jul-19	20:00	0.9	NE	6-Jul-19	8:00	1.8	ENE
4-Jul-19	21:00	1.8	ENE	6-Jul-19	9:00	2.7	ENE
4-Jul-19	22:00	2.2	ENE	6-Jul-19	10:00	2.2	ENE
4-Jul-19	23:00	1.8	ENE	6-Jul-19	11:00	1.3	ENE
5-Jul-19	0:00	2.2	ENE	6-Jul-19	12:00	3.1	ENE
5-Jul-19	1:00	2.2	ENE	6-Jul-19	13:00	2.7	ENE
5-Jul-19	2:00	2.7	ENE	6-Jul-19	14:00	1.3	ENE
5-Jul-19	3:00	2.2	ENE	6-Jul-19	15:00	2.7	ENE
5-Jul-19	4:00	2.2	ENE	6-Jul-19	16:00	2.7	ENE
5-Jul-19	5:00	2.2	ENE	6-Jul-19	17:00	3.1	ENE
5-Jul-19	6:00	2.2	ENE	6-Jul-19	18:00	1.3	ENE
5-Jul-19	7:00	1.8	ENE	6-Jul-19	19:00	2.7	ENE
5-Jul-19	8:00	1.8	ENE	6-Jul-19	20:00	2.7	ENE
5-Jul-19	9:00	2.2	ENE	6-Jul-19	21:00	2.7	ENE
5-Jul-19	10:00	2.2	ENE	6-Jul-19	22:00	2.7	ENE
5-Jul-19	11:00	1.3	ENE	6-Jul-19	23:00	3.1	ENE

**APPENDIX C –
WEATHER CONDITIONS DURING THE MONITORING PERIOD**

I. Mean Wind Speed and Wind Direction

Date	Time	Wind Speed m-s	Direction	Date	Time	Wind Speed m-s	Direction
7-Jul-19	0:00	3.6	ENE	8-Jul-19	12:00	0.9	SSW
7-Jul-19	1:00	2.2	ENE	8-Jul-19	13:00	0.9	SW
7-Jul-19	2:00	2.2	ENE	8-Jul-19	14:00	0.9	SW
7-Jul-19	3:00	2.2	ENE	8-Jul-19	15:00	1.8	SW
7-Jul-19	4:00	2.2	ENE	8-Jul-19	16:00	0.9	SW
7-Jul-19	5:00	2.2	ENE	8-Jul-19	17:00	0.4	SW
7-Jul-19	6:00	2.2	ENE	8-Jul-19	18:00	0	SSE
7-Jul-19	7:00	2.7	ENE	8-Jul-19	19:00	0.9	NE
7-Jul-19	8:00	2.2	ENE	8-Jul-19	20:00	0.4	NE
7-Jul-19	9:00	1.3	E	8-Jul-19	21:00	0.9	NE
7-Jul-19	10:00	1.8	ENE	8-Jul-19	22:00	0.9	NE
7-Jul-19	11:00	1.8	ESE	8-Jul-19	23:00	0.9	ENE
7-Jul-19	12:00	1.3	ENE	9-Jul-19	0:00	0.9	SW
7-Jul-19	13:00	1.3	ESE	9-Jul-19	1:00	0.4	SSW
7-Jul-19	14:00	1.8	E	9-Jul-19	2:00	0.9	SW
7-Jul-19	15:00	1.8	ENE	9-Jul-19	3:00	0	SW
7-Jul-19	16:00	1.8	ESE	9-Jul-19	4:00	0.4	SW
7-Jul-19	17:00	1.8	ENE	9-Jul-19	5:00	0.4	SW
7-Jul-19	18:00	1.3	SE	9-Jul-19	6:00	0.9	SW
7-Jul-19	19:00	1.8	ENE	9-Jul-19	7:00	0	SSW
7-Jul-19	20:00	1.3	ENE	9-Jul-19	8:00	0	---
7-Jul-19	21:00	0.9	ESE	9-Jul-19	9:00	0.9	NE
7-Jul-19	22:00	0.9	E	9-Jul-19	10:00	1.3	ENE
7-Jul-19	23:00	0.9	ENE	9-Jul-19	11:00	2.2	ENE
8-Jul-19	0:00	0.9	ENE	9-Jul-19	12:00	1.8	SW
8-Jul-19	1:00	0.4	ESE	9-Jul-19	13:00	0.9	ENE
8-Jul-19	2:00	0.9	SE	9-Jul-19	14:00	3.1	ENE
8-Jul-19	3:00	1.3	ENE	9-Jul-19	15:00	2.7	ENE
8-Jul-19	4:00	0.9	SW	9-Jul-19	16:00	2.2	ENE
8-Jul-19	5:00	0.9	ENE	9-Jul-19	17:00	2.2	ENE
8-Jul-19	6:00	0.9	E	9-Jul-19	18:00	2.2	ENE
8-Jul-19	7:00	0.4	SW	9-Jul-19	19:00	0.9	ENE
8-Jul-19	8:00	0.9	ENE	9-Jul-19	20:00	0.4	SW
8-Jul-19	9:00	0.9	ENE	9-Jul-19	21:00	0.4	NNE
8-Jul-19	10:00	1.8	SW	9-Jul-19	22:00	1.3	ENE
8-Jul-19	11:00	0.4	SW	9-Jul-19	23:00	1.3	ENE

**APPENDIX C –
WEATHER CONDITIONS DURING THE MONITORING PERIOD**

I. Mean Wind Speed and Wind Direction

Date	Time	Wind Speed m-s	Direction	Date	Time	Wind Speed m-s	Direction
10-Jul-19	0:00	1.3	ENE	11-Jul-19	12:00	1.3	ENE
10-Jul-19	1:00	1.3	ENE	11-Jul-19	13:00	1.8	ENE
10-Jul-19	2:00	1.3	NE	11-Jul-19	14:00	1.3	E
10-Jul-19	3:00	1.3	ENE	11-Jul-19	15:00	1.3	SE
10-Jul-19	4:00	0.9	ENE	11-Jul-19	16:00	1.8	ESE
10-Jul-19	5:00	1.3	ENE	11-Jul-19	17:00	1.3	E
10-Jul-19	6:00	1.3	ENE	11-Jul-19	18:00	0.9	ESE
10-Jul-19	7:00	1.8	ENE	11-Jul-19	19:00	0.9	ESE
10-Jul-19	8:00	2.7	ENE	11-Jul-19	20:00	0.9	ESE
10-Jul-19	9:00	3.1	ENE	11-Jul-19	21:00	1.3	ENE
10-Jul-19	10:00	3.1	ENE	11-Jul-19	22:00	2.2	ENE
10-Jul-19	11:00	2.7	ENE	11-Jul-19	23:00	2.2	ENE
10-Jul-19	12:00	1.8	ENE	12-Jul-19	0:00	2.2	ENE
10-Jul-19	13:00	1.3	SE	12-Jul-19	1:00	2.2	ENE
10-Jul-19	14:00	2.7	ENE	12-Jul-19	2:00	2.7	ENE
10-Jul-19	15:00	2.2	ENE	12-Jul-19	3:00	2.7	ENE
10-Jul-19	16:00	2.7	ENE	12-Jul-19	4:00	1.8	ENE
10-Jul-19	17:00	3.1	ENE	12-Jul-19	5:00	1.3	ENE
10-Jul-19	18:00	2.2	ENE	12-Jul-19	6:00	2.2	ENE
10-Jul-19	19:00	1.3	ENE	12-Jul-19	7:00	1.8	ENE
10-Jul-19	20:00	2.2	ENE	12-Jul-19	8:00	1.8	ENE
10-Jul-19	21:00	1.8	ENE	12-Jul-19	9:00	1.8	ENE
10-Jul-19	22:00	2.2	ENE	12-Jul-19	10:00	0.9	ENE
10-Jul-19	23:00	3.1	ENE	12-Jul-19	11:00	1.3	ENE
11-Jul-19	0:00	3.1	ENE	12-Jul-19	12:00	1.8	ENE
11-Jul-19	1:00	3.6	ENE	12-Jul-19	13:00	1.8	ENE
11-Jul-19	2:00	2.7	ENE	12-Jul-19	14:00	1.3	E
11-Jul-19	3:00	2.2	ENE	12-Jul-19	15:00	1.3	ESE
11-Jul-19	4:00	2.2	ENE	12-Jul-19	16:00	1.3	ENE
11-Jul-19	5:00	2.2	ENE	12-Jul-19	17:00	1.3	ENE
11-Jul-19	6:00	1.3	ENE	12-Jul-19	18:00	0.9	E
11-Jul-19	7:00	1.3	ENE	12-Jul-19	19:00	0.9	E
11-Jul-19	8:00	2.2	ENE	12-Jul-19	20:00	0.4	ENE
11-Jul-19	9:00	2.7	ENE	12-Jul-19	21:00	0.9	SW
11-Jul-19	10:00	1.3	E	12-Jul-19	22:00	0.4	SW
11-Jul-19	11:00	1.3	ESE	12-Jul-19	23:00	1.3	ENE

**APPENDIX C –
WEATHER CONDITIONS DURING THE MONITORING PERIOD**

I. Mean Wind Speed and Wind Direction

Date	Time	Wind Speed m-s	Direction	Date	Time	Wind Speed m-s	Direction
13-Jul-19	0:00	1.3	NNE	14-Jul-19	12:00	1.8	ENE
13-Jul-19	1:00	0.9	NNE	14-Jul-19	13:00	1.8	ENE
13-Jul-19	2:00	1.3	NE	14-Jul-19	14:00	1.8	SW
13-Jul-19	3:00	0.4	NNE	14-Jul-19	15:00	1.3	SW
13-Jul-19	4:00	0.4	NE	14-Jul-19	16:00	1.8	SW
13-Jul-19	5:00	0.4	NE	14-Jul-19	17:00	1.3	ENE
13-Jul-19	6:00	0.4	NNE	14-Jul-19	18:00	1.3	SW
13-Jul-19	7:00	0.9	NE	14-Jul-19	19:00	1.3	SW
13-Jul-19	8:00	1.8	ENE	14-Jul-19	20:00	0.9	SSW
13-Jul-19	9:00	1.8	ENE	14-Jul-19	21:00	1.8	SW
13-Jul-19	10:00	0.9	SW	14-Jul-19	22:00	1.3	SW
13-Jul-19	11:00	1.3	ENE	14-Jul-19	23:00	1.8	SW
13-Jul-19	12:00	1.3	ENE	15-Jul-19	0:00	0.9	SW
13-Jul-19	13:00	0.9	ENE	15-Jul-19	1:00	1.3	SW
13-Jul-19	14:00	1.3	SW	15-Jul-19	2:00	0.9	SW
13-Jul-19	15:00	1.8	ENE	15-Jul-19	3:00	0.9	SW
13-Jul-19	16:00	3.6	ENE	15-Jul-19	4:00	0.9	SSW
13-Jul-19	17:00	3.1	ENE	15-Jul-19	5:00	0.9	SW
13-Jul-19	18:00	3.1	ENE	15-Jul-19	6:00	0.4	ENE
13-Jul-19	19:00	2.7	ENE	15-Jul-19	7:00	0	NE
13-Jul-19	20:00	1.3	ENE	15-Jul-19	8:00	0.9	SSW
13-Jul-19	21:00	1.3	ENE	15-Jul-19	9:00	0.9	SSW
13-Jul-19	22:00	0.9	ENE	15-Jul-19	10:00	1.3	S
13-Jul-19	23:00	1.3	ENE	15-Jul-19	11:00	0.9	ENE
14-Jul-19	0:00	1.3	ENE	15-Jul-19	12:00	0.9	ENE
14-Jul-19	1:00	0.9	NNE	15-Jul-19	13:00	3.6	ENE
14-Jul-19	2:00	0.4	SW	15-Jul-19	14:00	2.2	ENE
14-Jul-19	3:00	1.3	SW	15-Jul-19	15:00	1.3	ENE
14-Jul-19	4:00	1.3	SW	15-Jul-19	16:00	2.2	SW
14-Jul-19	5:00	0.9	SW	15-Jul-19	17:00	1.8	SW
14-Jul-19	6:00	0.4	E	15-Jul-19	18:00	2.2	SW
14-Jul-19	7:00	0.9	SW	15-Jul-19	19:00	2.7	SW
14-Jul-19	8:00	0.4	ENE	15-Jul-19	20:00	1.8	SW
14-Jul-19	9:00	0.9	SW	15-Jul-19	21:00	0.9	SSW
14-Jul-19	10:00	1.3	ENE	15-Jul-19	22:00	0.9	SSW
14-Jul-19	11:00	2.2	ENE	15-Jul-19	23:00	1.3	SW

**APPENDIX C –
WEATHER CONDITIONS DURING THE MONITORING PERIOD**

I. Mean Wind Speed and Wind Direction

Date	Time	Wind Speed m-s	Direction	Date	Time	Wind Speed m-s	Direction
16-Jul-19	0:00	1.3	SW	17-Jul-19	12:00	1.3	SW
16-Jul-19	1:00	0.9	SW	17-Jul-19	13:00	2.2	SW
16-Jul-19	2:00	0.9	SW	17-Jul-19	14:00	1.3	SW
16-Jul-19	3:00	1.3	SW	17-Jul-19	15:00	0.9	NE
16-Jul-19	4:00	0.4	WSW	17-Jul-19	16:00	0.4	SW
16-Jul-19	5:00	0.9	ENE	17-Jul-19	17:00	1.3	SW
16-Jul-19	6:00	0.4	SSE	17-Jul-19	18:00	1.3	SW
16-Jul-19	7:00	0.9	ENE	17-Jul-19	19:00	1.3	SW
16-Jul-19	8:00	0.9	ENE	17-Jul-19	20:00	0.4	NNE
16-Jul-19	9:00	0.9	ENE	17-Jul-19	21:00	0.4	NNE
16-Jul-19	10:00	2.2	ENE	17-Jul-19	22:00	0.4	SW
16-Jul-19	11:00	4	ENE	17-Jul-19	23:00	0.9	SW
16-Jul-19	12:00	4.5	ENE	18-Jul-19	0:00	0.4	SW
16-Jul-19	13:00	4	ENE	18-Jul-19	1:00	0.9	SW
16-Jul-19	14:00	3.6	ENE	18-Jul-19	2:00	0.9	SW
16-Jul-19	15:00	2.7	ENE	18-Jul-19	3:00	0.9	SW
16-Jul-19	16:00	1.3	ENE	18-Jul-19	4:00	0.4	SSW
16-Jul-19	17:00	2.2	SW	18-Jul-19	5:00	0.4	SW
16-Jul-19	18:00	3.6	SW	18-Jul-19	6:00	0.9	SW
16-Jul-19	19:00	1.3	SW	18-Jul-19	7:00	0.9	E
16-Jul-19	20:00	0.9	SW	18-Jul-19	8:00	0.4	SW
16-Jul-19	21:00	0.4	SW	18-Jul-19	9:00	0.9	SW
16-Jul-19	22:00	0.4	SW	18-Jul-19	10:00	1.3	SW
16-Jul-19	23:00	0.4	SW	18-Jul-19	11:00	0.9	SW
17-Jul-19	0:00	1.8	SW	18-Jul-19	12:00	1.3	SW
17-Jul-19	1:00	0.9	SW	18-Jul-19	13:00	1.8	SW
17-Jul-19	2:00	0	SW	18-Jul-19	14:00	0.9	ENE
17-Jul-19	3:00	1.3	SW	18-Jul-19	15:00	0.4	ENE
17-Jul-19	4:00	1.8	SW	18-Jul-19	16:00	0.4	SW
17-Jul-19	5:00	0.4	SW	18-Jul-19	17:00	0.9	SW
17-Jul-19	6:00	0.9	SW	18-Jul-19	18:00	1.3	ENE
17-Jul-19	7:00	1.3	SW	18-Jul-19	19:00	0.4	ENE
17-Jul-19	8:00	0.9	SW	18-Jul-19	20:00	1.3	ENE
17-Jul-19	9:00	0.9	SW	18-Jul-19	21:00	0.9	SW
17-Jul-19	10:00	0.9	SW	18-Jul-19	22:00	0.4	SW
17-Jul-19	11:00	1.3	SW	18-Jul-19	23:00	0.4	SW

**APPENDIX C –
WEATHER CONDITIONS DURING THE MONITORING PERIOD**

I. Mean Wind Speed and Wind Direction

Date	Time	Wind Speed m-s	Direction	Date	Time	Wind Speed m-s	Direction
19-Jul-19	0:00	0.4	SW	20-Jul-19	12:00	0.9	ENE
19-Jul-19	1:00	0.9	SW	20-Jul-19	13:00	1.3	SW
19-Jul-19	2:00	0	SW	20-Jul-19	14:00	1.8	ENE
19-Jul-19	3:00	0.3	ENE	20-Jul-19	15:00	2.2	ENE
19-Jul-19	4:00	0.8	ENE	20-Jul-19	16:00	3.1	ENE
19-Jul-19	5:00	0.2	ENE	20-Jul-19	17:00	3.1	ENE
19-Jul-19	6:00	0	NE	20-Jul-19	18:00	3.1	ENE
19-Jul-19	7:00	0.9	ENE	20-Jul-19	19:00	2.7	ENE
19-Jul-19	8:00	0.4	NNE	20-Jul-19	20:00	0.9	ENE
19-Jul-19	9:00	0.9	SW	20-Jul-19	21:00	1.8	SW
19-Jul-19	10:00	1.3	SW	20-Jul-19	22:00	0.9	ENE
19-Jul-19	11:00	0.4	NNE	20-Jul-19	23:00	0.4	NNE
19-Jul-19	12:00	0.9	ENE	21-Jul-19	0:00	0.4	ENE
19-Jul-19	13:00	1.8	SW	21-Jul-19	1:00	0.4	ENE
19-Jul-19	14:00	2.2	SW	21-Jul-19	2:00	0.4	ENE
19-Jul-19	15:00	2.2	SW	21-Jul-19	3:00	0.4	SE
19-Jul-19	16:00	2.2	SW	21-Jul-19	4:00	0.9	ENE
19-Jul-19	17:00	1.8	SW	21-Jul-19	5:00	1.3	ENE
19-Jul-19	18:00	1.8	SW	21-Jul-19	6:00	1.3	ENE
19-Jul-19	19:00	0.9	SW	21-Jul-19	7:00	0.9	ENE
19-Jul-19	20:00	1.3	SW	21-Jul-19	8:00	1.3	ENE
19-Jul-19	21:00	1.8	SW	21-Jul-19	9:00	1.3	ENE
19-Jul-19	22:00	0.9	SW	21-Jul-19	10:00	1.8	ENE
19-Jul-19	23:00	0.9	SW	21-Jul-19	11:00	2.2	ENE
20-Jul-19	0:00	0.4	NNE	21-Jul-19	12:00	3.1	ENE
20-Jul-19	1:00	0	ENE	21-Jul-19	13:00	2.7	ENE
20-Jul-19	2:00	0.4	NNE	21-Jul-19	14:00	3.1	ENE
20-Jul-19	3:00	0.4	NE	21-Jul-19	15:00	4.5	ENE
20-Jul-19	4:00	0.4	N	21-Jul-19	16:00	4	ENE
20-Jul-19	5:00	0.9	SW	21-Jul-19	17:00	4	ENE
20-Jul-19	6:00	1.3	SW	21-Jul-19	18:00	4	ENE
20-Jul-19	7:00	0.9	SW	21-Jul-19	19:00	2.7	ENE
20-Jul-19	8:00	1.3	SW	21-Jul-19	20:00	2.7	ENE
20-Jul-19	9:00	0.9	SW	21-Jul-19	21:00	2.7	ENE
20-Jul-19	10:00	1.3	ENE	21-Jul-19	22:00	1.8	ENE
20-Jul-19	11:00	1.3	ENE	21-Jul-19	23:00	1.3	ENE

**APPENDIX C –
WEATHER CONDITIONS DURING THE MONITORING PERIOD**

I. Mean Wind Speed and Wind Direction

Date	Time	Wind Speed m-s	Direction	Date	Time	Wind Speed m-s	Direction
22-Jul-19	0:00	1.8	ENE	23-Jul-19	12:00	0.9	SW
22-Jul-19	1:00	1.3	ENE	23-Jul-19	13:00	0.9	ENE
22-Jul-19	2:00	0.9	ENE	23-Jul-19	14:00	1.3	ENE
22-Jul-19	3:00	0.9	ENE	23-Jul-19	15:00	1.3	ESE
22-Jul-19	4:00	0.9	ENE	23-Jul-19	16:00	1.3	E
22-Jul-19	5:00	0.9	ENE	23-Jul-19	17:00	0.9	E
22-Jul-19	6:00	0.4	ENE	23-Jul-19	18:00	1.3	SW
22-Jul-19	7:00	0.9	ENE	23-Jul-19	19:00	0.9	SW
22-Jul-19	8:00	0.9	ENE	23-Jul-19	20:00	0.9	E
22-Jul-19	9:00	2.2	ENE	23-Jul-19	21:00	0.4	ENE
22-Jul-19	10:00	3.1	ENE	23-Jul-19	22:00	1.3	ENE
22-Jul-19	11:00	1.3	NE	23-Jul-19	23:00	1.8	ENE
22-Jul-19	12:00	2.7	ENE	24-Jul-19	0:00	0.9	ENE
22-Jul-19	13:00	3.1	ENE	24-Jul-19	1:00	0.9	SW
22-Jul-19	14:00	3.1	ENE	24-Jul-19	2:00	0.9	SW
22-Jul-19	15:00	2.7	ENE	24-Jul-19	3:00	0.4	SW
22-Jul-19	16:00	2.2	ENE	24-Jul-19	4:00	0.4	SW
22-Jul-19	17:00	2.7	ENE	24-Jul-19	5:00	0.9	SW
22-Jul-19	18:00	1.8	ENE	24-Jul-19	6:00	1.3	SW
22-Jul-19	19:00	1.8	ENE	24-Jul-19	7:00	1.3	SW
22-Jul-19	20:00	2.2	ENE	24-Jul-19	8:00	1.3	SW
22-Jul-19	21:00	1.3	ENE	24-Jul-19	9:00	0.9	SW
22-Jul-19	22:00	1.3	ENE	24-Jul-19	10:00	1.3	SW
22-Jul-19	23:00	1.3	ENE	24-Jul-19	11:00	3.1	SW
23-Jul-19	0:00	1.3	ENE	24-Jul-19	12:00	2.7	SW
23-Jul-19	1:00	0.9	NE	24-Jul-19	13:00	3.1	SW
23-Jul-19	2:00	0.9	ENE	24-Jul-19	14:00	2.2	SW
23-Jul-19	3:00	0.9	ENE	24-Jul-19	15:00	2.7	SW
23-Jul-19	4:00	0.9	ENE	24-Jul-19	16:00	2.2	SW
23-Jul-19	5:00	0.4	ENE	24-Jul-19	17:00	2.2	SW
23-Jul-19	6:00	0.4	NNE	24-Jul-19	18:00	2.7	SW
23-Jul-19	7:00	0.4	NE	24-Jul-19	19:00	0.9	SW
23-Jul-19	8:00	1.3	ENE	24-Jul-19	20:00	1.3	ENE
23-Jul-19	9:00	1.3	NE	24-Jul-19	21:00	1.3	ENE
23-Jul-19	10:00	0.9	NNE	24-Jul-19	22:00	0.9	ENE
23-Jul-19	11:00	1.3	ENE	24-Jul-19	23:00	0.9	SW

**APPENDIX C –
WEATHER CONDITIONS DURING THE MONITORING PERIOD**

I. Mean Wind Speed and Wind Direction

Date	Time	Wind Speed m-s	Direction	Date	Time	Wind Speed m-s	Direction
25-Jul-19	0:00	1.8	SW	26-Jul-19	12:00	0.4	ENE
25-Jul-19	1:00	0.9	SW	26-Jul-19	13:00	0.9	ENE
25-Jul-19	2:00	0.9	SW	26-Jul-19	14:00	1.8	ENE
25-Jul-19	3:00	0.9	SW	26-Jul-19	15:00	0.9	SW
25-Jul-19	4:00	0.9	SW	26-Jul-19	16:00	0.4	E
25-Jul-19	5:00	0.9	SW	26-Jul-19	17:00	0.9	ENE
25-Jul-19	6:00	0.9	SW	26-Jul-19	18:00	2.7	ENE
25-Jul-19	7:00	1.8	SW	26-Jul-19	19:00	1.3	ENE
25-Jul-19	8:00	1.8	SW	26-Jul-19	20:00	1.3	ENE
25-Jul-19	9:00	1.8	SW	26-Jul-19	21:00	0.9	ENE
25-Jul-19	10:00	2.2	SW	26-Jul-19	22:00	0.9	SSW
25-Jul-19	11:00	0.9	ESE	26-Jul-19	23:00	1.3	NNE
25-Jul-19	12:00	1.3	ESE	27-Jul-19	0:00	1.3	NNE
25-Jul-19	13:00	1.3	ESE	27-Jul-19	1:00	1.3	NNE
25-Jul-19	14:00	1.8	SW	27-Jul-19	2:00	1.8	NNE
25-Jul-19	15:00	2.2	SW	27-Jul-19	3:00	1.8	NNE
25-Jul-19	16:00	2.7	SW	27-Jul-19	4:00	1.3	NNE
25-Jul-19	17:00	2.7	SW	27-Jul-19	5:00	1.8	NE
25-Jul-19	18:00	3.1	SW	27-Jul-19	6:00	1.8	NNE
25-Jul-19	19:00	2.7	SW	27-Jul-19	7:00	1.8	NNE
25-Jul-19	20:00	0.9	ENE	27-Jul-19	8:00	2.2	NNE
25-Jul-19	21:00	0.9	ENE	27-Jul-19	9:00	2.2	NNE
25-Jul-19	22:00	1.3	ENE	27-Jul-19	10:00	2.2	NNE
25-Jul-19	23:00	0.9	ENE	27-Jul-19	11:00	1.8	NNE
26-Jul-19	0:00	1.3	NE	27-Jul-19	12:00	2.2	NNE
26-Jul-19	1:00	0.4	ENE	27-Jul-19	13:00	1.8	NE
26-Jul-19	2:00	0.9	NNE	27-Jul-19	14:00	1.8	NNE
26-Jul-19	3:00	0.9	ENE	27-Jul-19	15:00	2.2	NNE
26-Jul-19	4:00	0.4	ESE	27-Jul-19	16:00	2.2	NNE
26-Jul-19	5:00	1.3	SW	27-Jul-19	17:00	2.7	NNE
26-Jul-19	6:00	0.9	SW	27-Jul-19	18:00	2.7	NE
26-Jul-19	7:00	0.9	NE	27-Jul-19	19:00	2.7	NE
26-Jul-19	8:00	1.3	NE	27-Jul-19	20:00	2.2	NNE
26-Jul-19	9:00	2.2	SW	27-Jul-19	21:00	2.7	NNE
26-Jul-19	10:00	0.4	ENE	27-Jul-19	22:00	2.7	NNE
26-Jul-19	11:00	0.4	NE	27-Jul-19	23:00	2.2	NNE

**APPENDIX C –
WEATHER CONDITIONS DURING THE MONITORING PERIOD**

I. Mean Wind Speed and Wind Direction

Date	Time	Wind Speed m-s	Direction	Date	Time	Wind Speed m-s	Direction
28-Jul-19	0:00	1.8	NE	29-Jul-19	12:00	2.2	WNW
28-Jul-19	1:00	1.3	NNE	29-Jul-19	13:00	0	---
28-Jul-19	2:00	1.8	NNE	29-Jul-19	14:00	1.8	ENE
28-Jul-19	3:00	1.3	SSE	29-Jul-19	15:00	1.8	NE
28-Jul-19	4:00	2.2	NNE	29-Jul-19	16:00	2.2	NE
28-Jul-19	5:00	2.2	NNE	29-Jul-19	17:00	2.2	NE
28-Jul-19	6:00	2.2	NNE	29-Jul-19	18:00	2.7	NNE
28-Jul-19	7:00	2.2	NNE	29-Jul-19	19:00	2.7	N
28-Jul-19	8:00	1.8	NE	29-Jul-19	20:00	2.7	NNE
28-Jul-19	9:00	1.8	SSW	29-Jul-19	21:00	2.2	NNE
28-Jul-19	10:00	2.7	NNE	29-Jul-19	22:00	2.7	NNE
28-Jul-19	11:00	2.2	SW	29-Jul-19	23:00	2.7	NNE
28-Jul-19	12:00	2.2	W	30-Jul-19	0:00	2.2	NNE
28-Jul-19	13:00	2.7	W	30-Jul-19	1:00	1.8	NNE
28-Jul-19	14:00	3.1	W	30-Jul-19	2:00	1.3	NNE
28-Jul-19	15:00	3.1	W	30-Jul-19	3:00	1.8	N
28-Jul-19	16:00	3.6	W	30-Jul-19	4:00	1.3	NNE
28-Jul-19	17:00	2.2	WNW	30-Jul-19	5:00	2.2	NNE
28-Jul-19	18:00	3.1	W	30-Jul-19	6:00	2.2	NE
28-Jul-19	19:00	2.7	W	30-Jul-19	7:00	2.2	ENE
28-Jul-19	20:00	2.7	W	30-Jul-19	8:00	2.2	NE
28-Jul-19	21:00	2.2	W	30-Jul-19	9:00	1.8	NNE
28-Jul-19	22:00	2.7	WNW	30-Jul-19	10:00	1.8	NNE
28-Jul-19	23:00	2.2	W	30-Jul-19	11:00	2.7	NE
29-Jul-19	0:00	2.2	W	30-Jul-19	12:00	2.2	WNW
29-Jul-19	1:00	1.8	W	30-Jul-19	13:00	2.2	NE
29-Jul-19	2:00	1.8	WNW	30-Jul-19	14:00	0.4	NE
29-Jul-19	3:00	2.2	W	30-Jul-19	15:00	0.9	NE
29-Jul-19	4:00	2.7	WNW	30-Jul-19	16:00	0.4	NE
29-Jul-19	5:00	2.2	W	30-Jul-19	17:00	0.4	NNE
29-Jul-19	6:00	2.7	W	30-Jul-19	18:00	0.4	NNE
29-Jul-19	7:00	2.7	W	30-Jul-19	19:00	0.4	NNE
29-Jul-19	8:00	3.6	NW	30-Jul-19	20:00	0.4	NE
29-Jul-19	9:00	2.2	WNW	30-Jul-19	21:00	0	ENE
29-Jul-19	10:00	2.2	W	30-Jul-19	22:00	0.4	NNE
29-Jul-19	11:00	2.7	W	30-Jul-19	23:00	0	ENE

**APPENDIX C –
WEATHER CONDITIONS DURING THE MONITORING PERIOD**

I. Mean Wind Speed and Wind Direction

Date	Time	Wind Speed m-s	Direction	Date	Time	Wind Speed m-s	Direction
31-Jul-19	0:00	0.4	NE	31-Jul-19	12:00	0.4	NE
31-Jul-19	1:00	0.4	NE	31-Jul-19	13:00	0.4	NE
31-Jul-19	2:00	1.8	NE	31-Jul-19	14:00	0.4	NNE
31-Jul-19	3:00	2.2	NE	31-Jul-19	15:00	1.3	NE
31-Jul-19	4:00	2.7	NE	31-Jul-19	16:00	1.3	NNE
31-Jul-19	5:00	2.2	NNE	31-Jul-19	17:00	1.3	NNE
31-Jul-19	6:00	2.7	NNE	31-Jul-19	18:00	1.3	WSW
31-Jul-19	7:00	0.4	NNE	31-Jul-19	19:00	2.2	SSW
31-Jul-19	8:00	0.4	ENE	31-Jul-19	20:00	2.2	SW
31-Jul-19	9:00	0.4	E	31-Jul-19	21:00	2.2	WSW
31-Jul-19	10:00	1.8	NNE	31-Jul-19	22:00	2.6	NNE
31-Jul-19	11:00	0.4	NE	31-Jul-19	23:00	2.4	NE

**APPENDIX D
ENVIRONMENTAL MONITORING
SCHEDULES**

Agreement No. CE/59/2015 (EP)
Environmental Team for Tseung Kwan O - Lam Tin Tunnel - Design and Construction
Impact Air Quality and Noise Monitoring Schedule (July 2019)

Sunday	Monday	Tuesday	Wednesday	Thursday	Friday	Saturday
	1-Jul	2-Jul	3-Jul	4-Jul	5-Jul	6-Jul
		1 hr TSP X3 [AM5(A), AM6(A)] [AM1, AM2, AM3, AM4] Noise [Daytime (07:00-19:00)] [CM6(A), CM7(A), CM8(A)] [CM1, CM2, CM3, CM4, CM5] Noise [Evening time (19:00-20:00)] [CM6(A)]			Noise [Evening time (19:00-23:00)] [CM1, CM2, CM3] Noise [Night-time (23:00-07:00)] [CM1, CM2, CM3] 24 hrs TSP	
7-Jul	8-Jul	9-Jul	10-Jul	11-Jul	12-Jul	13-Jul
	1 hr TSP X3 [AM5(A), AM6(A)] [AM1, AM2, AM3, AM4] Noise [Daytime (07:00-19:00)] [CM6(A), CM7(A), CM8(A)] [CM1, CM2, CM3, CM4, CM5] Noise [Evening time (19:00-20:00)] [CM6(A)]			Noise [Evening time (19:00-23:00)] [CM1, CM2, CM3] Noise [Night-time (23:00-07:00)] [CM1, CM2, CM3] 24 hrs TSP	1 hr TSP X3 [AM5(A), AM6(A)] [AM1, AM2, AM3, AM4]	
14-Jul	15-Jul	16-Jul	17-Jul	18-Jul	19-Jul	20-Jul
			24 hrs TSP	1 hr TSP X3 [AM5(A), AM6(A)] [AM1, AM2, AM3, AM4] Noise [Daytime (07:00-19:00)] [CM6(A), CM7(A), CM8(A)] [CM1, CM2, CM3, CM4, CM5] Noise [Evening time (19:00-20:00)] [CM6(A)]	Noise [Evening time (19:00-23:00)] [CM1, CM2, CM3] Noise [Night-time (23:00-07:00)] [CM1, CM2, CM3]	
21-Jul	22-Jul	23-Jul	24-Jul	25-Jul	26-Jul	27-Jul
		24 hrs TSP	1 hr TSP X3 [AM5(A), AM6(A)] [AM1, AM2, AM3, AM4] Noise [Daytime (07:00-19:00)] [CM6(A), CM7(A), CM8(A)] [CM1, CM2, CM3, CM4, CM5] Noise [Evening time (19:00-20:00)] [CM6(A)]		Noise [Evening time (19:00-23:00)] [CM1, CM2, CM3] Noise [Night-time (23:00-07:00)] [CM1, CM2, CM3]	
28-Jul	29-Jul	30-Jul	31-Jul			
	24 hrs TSP	1 hr TSP X3 [AM5(A), AM6(A)] [AM1, AM2, AM3, AM4] Noise [Daytime (07:00-19:00)] [CM6(A), CM7(A), CM8(A)] [CM1, CM2, CM3, CM4, CM5] Noise [Evening time (19:00-20:00)] [CM6(A)]				

Air Quality Monitoring Station

AM1 - Tin Hau Temple
 AM2 - Sai Tso Wan Recreation Ground
 AM3 - Yau Lai Estate Bik Lai House
 AM4⁽¹⁾ - Sitting-out Area at Cha Kwo Ling Village
 AM4(A)⁽²⁾ - Cha Kwo Ling Public Cargo Working Area Administrative Office
 AM5(A) - Tseung Kwan O DSD Desilting Compound
 AM6(A) - Park Central, L1/F Open Space Area

Noise Monitoring Station

CM1 - Nga Lai House, Yau Lai Estate Phase 1, Yau Tong
 CM2 - Bik Lai House, Yau Lai Estate Phase 1, Yau Tong
 CM5 - Block S, Yau Lai Estate Phase 5, Yau Tong
 CM4 - Tin Hau Temple, Cha Kwo Ling
 CM5 - CCC Kei Faat Primary School, Yau Tong
 CM6(A) - Site Boundary of Contract No. NE/2015/02 near Tower 1, Ocean Shores
 CM7(A) - Site Boundary of Contract No. NE/2015/02 near Tower 7, Ocean Shores
 CM8(A) - Park Central, L1/F Open Space Area

Note (1) For 1-hour TSP monitoring; (2) For 24-hour TSP monitoring

Agreement No. CE/59/2015 (EP)
Environmental Team for Tseung Kwan O - Lam Tin Tunnel - Design and Construction
Impact Water Quality Monitoring Schedule (July 2019)

Sunday	Monday	Tuesday	Wednesday	Thursday	Friday	Saturday
	1-Jul	2-Jul	3-Jul	4-Jul	5-Jul	6-Jul
		Mid-Ebb 11:58 Mid-Flood 18:56		Mid-Flood 8:00 Mid-Ebb 13:32		Mid-Flood 8:09 Mid-Ebb 15:10
7-Jul	8-Jul	9-Jul	10-Jul	11-Jul	12-Jul	13-Jul
	Mid-Flood 10:06 Mid-Ebb 16:57		Mid-Flood 12:45 Mid-Ebb 19:05		Mid-Ebb 9:14 Mid-Flood 15:43	
14-Jul	15-Jul	16-Jul	17-Jul	18-Jul	19-Jul	20-Jul
	Mid-Ebb 11:32 Mid-Flood 18:44		Mid-Ebb 12:47 Mid-Flood 19:00		Mid-Flood 8:00 Mid-Ebb 13:57	
21-Jul	22-Jul	23-Jul	24-Jul	25-Jul	26-Jul	27-Jul
	Mid-Flood 8:50 Mid-Ebb 15:31		Mid-Flood 10:24 Mid-Ebb 16:42		Mid-Ebb 8:00 Mid-Flood 13:25	
28-Jul	29-Jul	30-Jul	31-Jul			
	Mid-Ebb 10:11 Mid-Flood 17:17		Mid-Ebb 11:41 Mid-Flood 18:50			

Since typhoon No.8 was hoisted on 31 July, monitoring on 31 July was cancelled.

Monitoring Station:

C1, C2, G1, G2, G3, G4, M1, M2, M3, M4, M5, M6

Agreement No. CE/59/2015 (EP)
Environmental Team for Tseung Kwan O - Lam Tin Tunnel - Design and Construction
Impact Water Quality Monitoring Schedule in Temporary Marine Embayment (July 2019)

Sunday	Monday	Tuesday	Wednesday	Thursday	Friday	Saturday
	1-Jul	2-Jul	3-Jul	4-Jul	5-Jul	6-Jul
		Mid-Ebb 11:58 Mid-Flood 18:56				
7-Jul	8-Jul	9-Jul	10-Jul	11-Jul	12-Jul	13-Jul
	Mid-Flood 10:06 Mid-Ebb 16:57					
14-Jul	15-Jul	16-Jul	17-Jul	18-Jul	19-Jul	20-Jul
	Mid-Ebb 11:32 Mid-Flood 18:44					
21-Jul	22-Jul	23-Jul	24-Jul	25-Jul	26-Jul	27-Jul
	Mid-Flood 08:50 Mid-Ebb 15:31					
28-Jul	29-Jul	30-Jul	31-Jul			
	Mid-Ebb 10:11 Mid-Flood 17:17					

Monitoring Station:
W1

Agreement No. CE/59/2015 (EP)
Environmental Team for Tseung Kwan O - Lam Tin Tunnel - Design and Construction
Impact Groundwater Quality Monitoring Schedule (July 2019)

Sunday	Monday	Tuesday	Wednesday	Thursday	Friday	Saturday
	1-Jul	2-Jul	3-Jul	4-Jul	5-Jul	6-Jul
7-Jul	8-Jul	9-Jul	10-Jul	11-Jul	12-Jul	13-Jul
				Groundwater Quality Monitoring		
14-Jul	15-Jul	16-Jul	17-Jul	18-Jul	19-Jul	20-Jul
				Groundwater Quality Monitoring		
21-Jul	22-Jul	23-Jul	24-Jul	25-Jul	26-Jul	27-Jul
28-Jul	29-Jul	30-Jul	31-Jul			

Monitoring Location:
Stream 1, Stream 2, Stream 3

**APPENDIX E
1-HOUR TSP MONITORING RESULTS
AND GRAPHICAL PRESENTATIONS**

Appendix E - 1-hour TSP Monitoring Results

Location AM1 - Tin Hau Temple			
Date	Time	Weather	Particulate Concentration ($\mu\text{g}/\text{m}^3$)
2-Jul-19	13:00	Sunny	93.8
2-Jul-19	14:00	Sunny	82.6
2-Jul-19	15:00	Sunny	117.6
8-Jul-19	13:00	Sunny	77.0
8-Jul-19	14:00	Sunny	86.8
8-Jul-19	15:00	Sunny	95.2
12-Jul-19	9:00	Sunny	86.4
12-Jul-19	10:00	Sunny	93.9
12-Jul-19	11:00	Sunny	97.5
18-Jul-19	13:00	Sunny	91
18-Jul-19	14:00	Sunny	98
18-Jul-19	15:00	Sunny	102.2
24-Jul-19	13:00	Sunny	69.1
24-Jul-19	14:00	Sunny	74.5
24-Jul-19	15:00	Sunny	65.4
30-Jul-19	9:00	Sunny	61.6
30-Jul-19	10:00	Sunny	67.2
30-Jul-19	11:00	Sunny	77.0
Average			85.4
Maximum			117.6
Minimum			61.6

Location AM2 - Sai Tso Wan Recreation Ground			
Date	Time	Weather	Particulate Concentration ($\mu\text{g}/\text{m}^3$)
2-Jul-19	9:00	Cloudy	115.2
2-Jul-19	10:00	Cloudy	118.6
2-Jul-19	11:00	Cloudy	109.5
8-Jul-19	9:00	Sunny	98.8
8-Jul-19	10:00	Sunny	100.9
8-Jul-19	11:00	Sunny	100.5
12-Jul-19	13:00	Sunny	49.7
12-Jul-19	14:00	Sunny	51.3
12-Jul-19	15:00	Sunny	53.3
18-Jul-19	9:00	Sunny	107.8
18-Jul-19	10:00	Sunny	117.6
18-Jul-19	11:00	Sunny	124.6
24-Jul-19	9:00	Sunny	77.1
24-Jul-19	10:00	Sunny	66.9
24-Jul-19	11:00	Sunny	72.0
30-Jul-19	9:00	Sunny	90.8
30-Jul-19	10:00	Sunny	83.9
30-Jul-19	11:00	Sunny	80.0
Average			89.9
Maximum			124.6
Minimum			49.7

Appendix E - 1-hour TSP Monitoring Results

Location AM3 - Yau Lai Estate Bik Lai House			
Date	Time	Weather	Particulate Concentration ($\mu\text{g}/\text{m}^3$)
2-Jul-19	9:00	Sunny	92.4
2-Jul-19	10:00	Sunny	100.8
2-Jul-19	11:00	Sunny	89.6
8-Jul-19	9:00	Sunny	68.6
8-Jul-19	10:00	Sunny	75.6
8-Jul-19	11:00	Sunny	71.4
12-Jul-19	13:00	Sunny	85.6
12-Jul-19	14:00	Sunny	92.3
12-Jul-19	15:00	Sunny	91.6
18-Jul-19	9:00	Sunny	77.0
18-Jul-19	10:00	Sunny	82.6
18-Jul-19	11:00	Sunny	74.2
24-Jul-19	16:00	Sunny	87.6
24-Jul-19	17:00	Sunny	90.8
24-Jul-19	18:00	Sunny	95.7
30-Jul-19	13:00	Sunny	53.2
30-Jul-19	14:00	Sunny	72.8
30-Jul-19	15:00	Sunny	67.2
Average			81.6
Maximum			100.8
Minimum			68.6

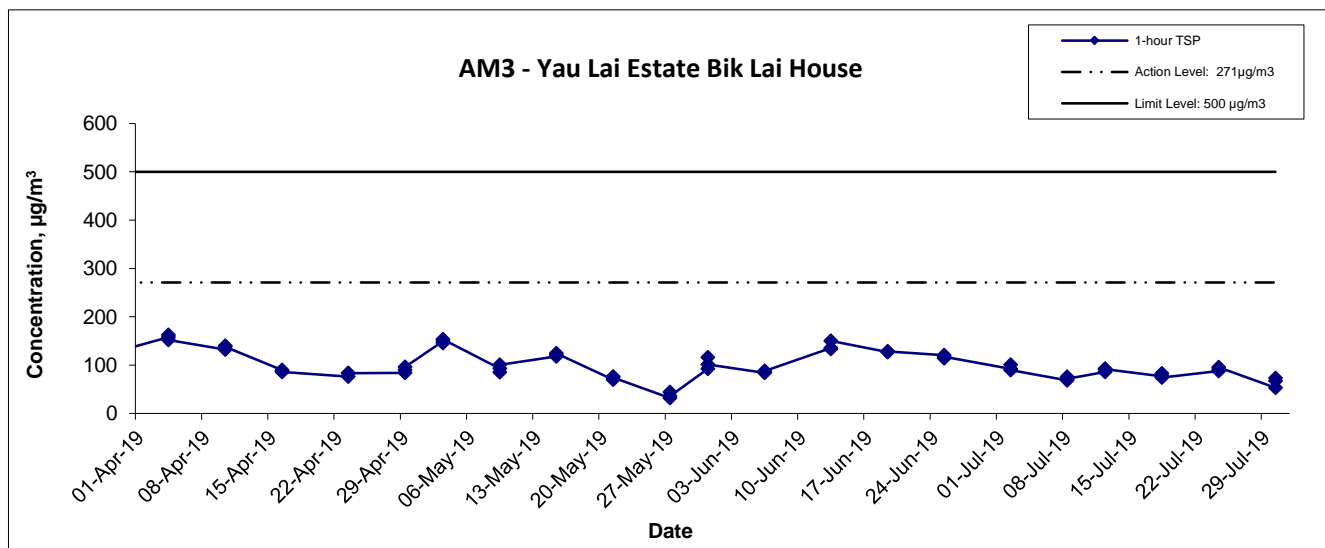
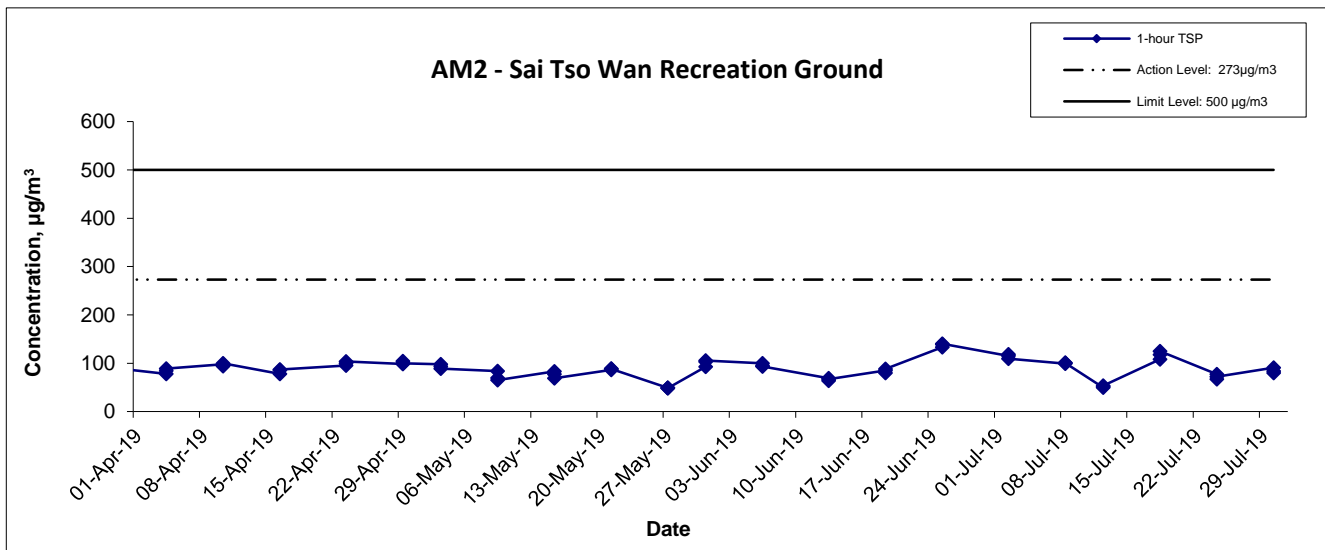
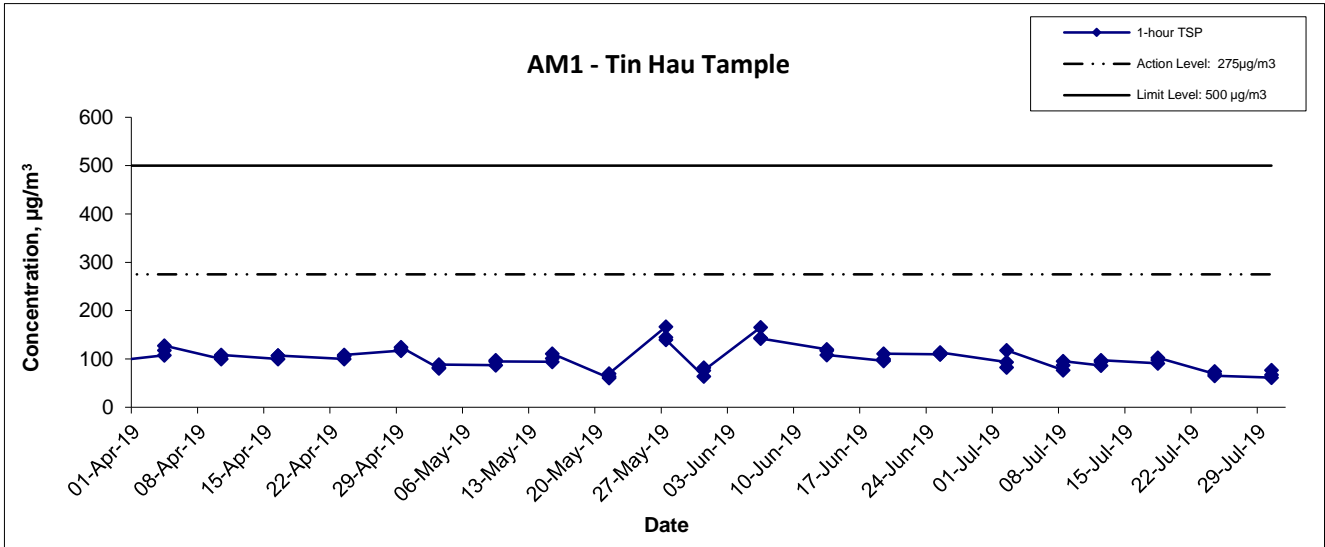
Location AM4 - Sitting-out Area at Cha Kwo Ling Village			
Date	Time	Weather	Particulate Concentration ($\mu\text{g}/\text{m}^3$)
2-Jul-19	16:00	Sunny	61.6
2-Jul-19	17:00	Sunny	67.2
2-Jul-19	18:00	Sunny	75.6
8-Jul-19	16:00	Sunny	72.8
8-Jul-19	17:00	Sunny	86.8
8-Jul-19	18:00	Sunny	79.8
12-Jul-19	9:00	Sunny	64.0
12-Jul-19	10:00	Sunny	69.5
12-Jul-19	11:00	Sunny	74.4
18-Jul-19	16:00	Sunny	84.0
18-Jul-19	17:00	Sunny	91.0
18-Jul-19	18:00	Sunny	93.8
24-Jul-19	16:00	Sunny	70.0
24-Jul-19	17:00	Sunny	79.8
24-Jul-19	18:00	Sunny	88.2
30-Jul-19	16:00	Sunny	71.4
30-Jul-19	17:00	Sunny	64.4
30-Jul-19	18:00	Sunny	58.8
Average			75.2
Maximum			93.8
Minimum			58.8

Appendix E - 1-hour TSP Monitoring Results

Location AM5(A) - Tseung Kwan O DSD Desilting Compound			
Date	Time	Weather	Particulate Concentration ($\mu\text{g}/\text{m}^3$)
2-Jul-19	13:00	Cloudy	134.7
2-Jul-19	14:00	Cloudy	131.6
2-Jul-19	15:00	Cloudy	136.6
8-Jul-19	13:00	Sunny	126.1
8-Jul-19	14:00	Sunny	127.7
8-Jul-19	15:00	Sunny	127.1
12-Jul-19	16:00	Sunny	80.5
12-Jul-19	17:00	Sunny	87.9
12-Jul-19	18:00	Sunny	111.1
18-Jul-19	16:00	Sunny	134.1
18-Jul-19	17:00	Sunny	144.1
18-Jul-19	18:00	Sunny	138.2
24-Jul-19	9:00	Sunny	142.8
24-Jul-19	10:00	Sunny	151.2
24-Jul-19	11:00	Sunny	133.0
30-Jul-19	13:00	Sunny	100.9
30-Jul-19	14:00	Sunny	108.7
30-Jul-19	15:00	Sunny	105.6
Average			123.4
Maximum			151.2
Minimum			80.5

Location AM6(A) - Park Central, L1/F Open Space Area			
Date	Time	Weather	Particulate Concentration ($\mu\text{g}/\text{m}^3$)
2-Jul-19	16:00	Cloudy	114.9
2-Jul-19	17:00	Cloudy	113.5
2-Jul-19	18:00	Cloudy	112.4
8-Jul-19	16:00	Sunny	113.5
8-Jul-19	17:00	Sunny	110.9
8-Jul-19	18:00	Sunny	111.6
12-Jul-19	16:00	Sunny	97.8
12-Jul-19	17:00	Sunny	105.2
12-Jul-19	18:00	Sunny	103.2
18-Jul-19	13:00	Sunny	109.2
18-Jul-19	14:00	Sunny	100.8
18-Jul-19	15:00	Sunny	106.4
24-Jul-19	13:00	Sunny	105.0
24-Jul-19	14:00	Sunny	96.6
24-Jul-19	15:00	Sunny	103.6
30-Jul-19	16:00	Sunny	69.4
30-Jul-19	17:00	Sunny	71.6
30-Jul-19	18:00	Sunny	76.3
Average			101.2
Maximum			114.9
Minimum			69.4

1-hr TSP Concentration Levels



Agreement No. CE/59/2015 (EP)
Environmental Team for Tseung Kwan O - Lam Tin Tunnel -
Design and Construction

Graphical Presentation of 1-hour TSP Monitoring Results

Scale
N.T.S

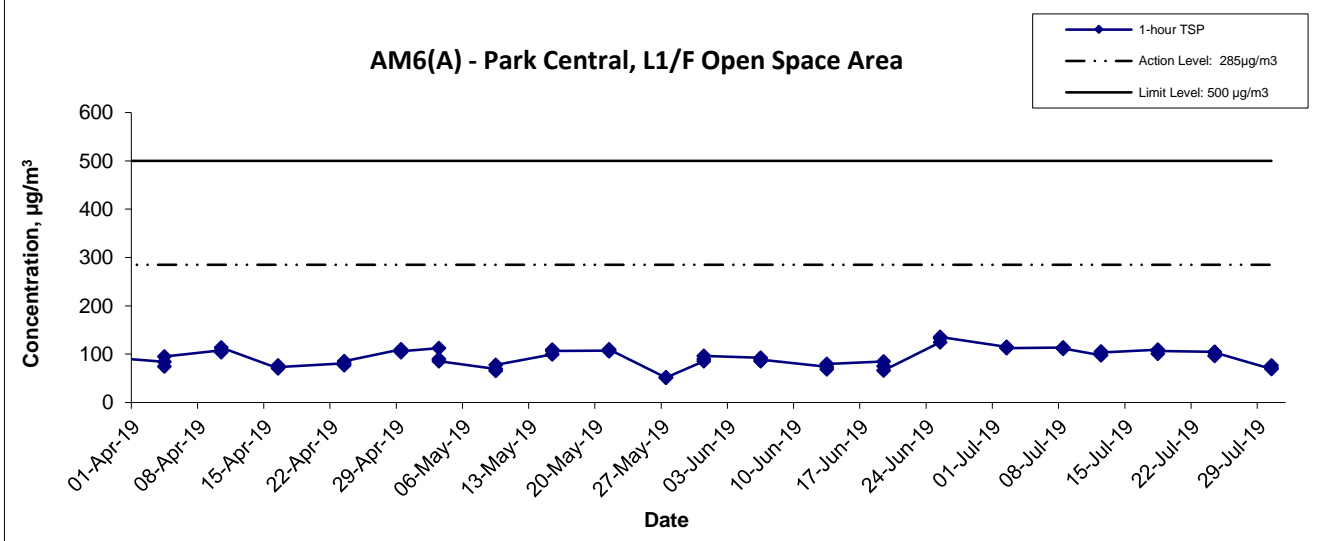
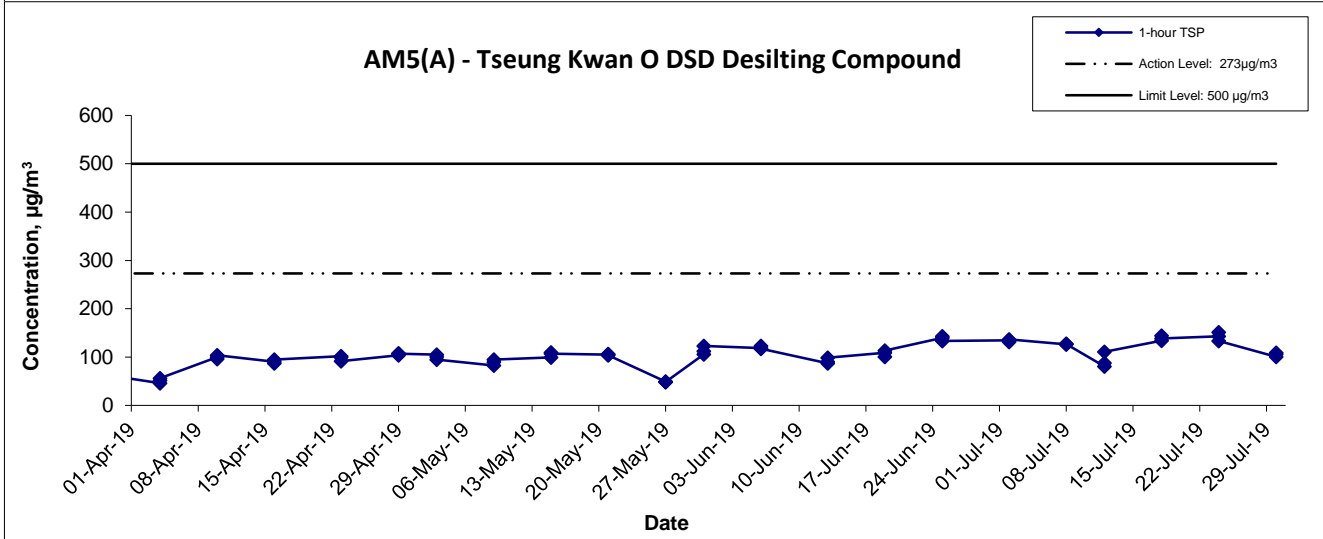
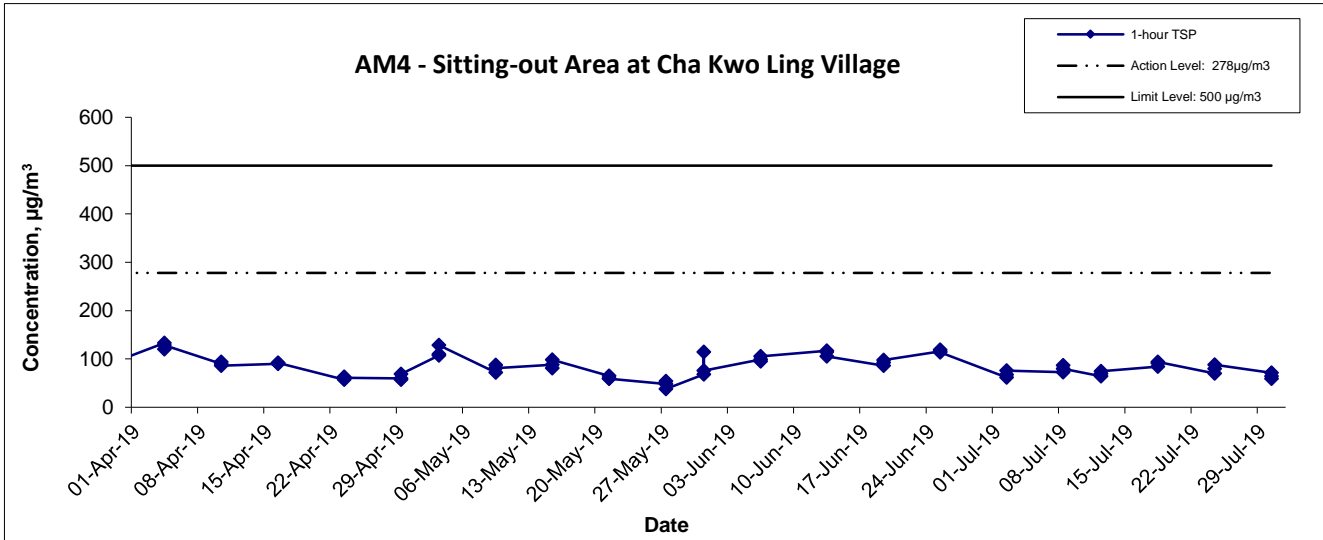
Date
Jul-19

Project
No. MA16034

Appendix
E

CINOTECH

1-hr TSP Concentration Levels



Agreement No. CE/59/2015 (EP)
 Environmental Team for Tseung Kwan O - Lam Tin Tunnel -
 Design and Construction

Graphical Presentation of 1-hour TSP Monitoring Results

Scale
 N.T.S

Date
 Jul-19

Project
 No. MA16034

Appendix
 E



**APPENDIX F
24-HOUR TSP MONITORING RESULTS
AND GRAPHICAL PRESENTATIONS**

Appendix F - 24-hour TSP Monitoring Results

Location AM1 - Tin Hau Temple

Start Date	Weather	Air	Atmospheric	Filter Weight (g)		Particulate	Elapse Time		Sampling	Flow Rate (m ³ /min.)		Av. flow	Total vol.	Conc.
	Condition	Temp. (K)	Pressure, Pa (mmHg)	Initial	Final	Weight (g)	Initial	Final	Time(hrs.)	Initial	Final	(m ³ /min)	(m ³)	(µg/m ³)
29-Jun-19	Cloudy	303.3	752.2	3.4819	3.5469	0.0650	5484.8	5508.8	24.0	1.21	1.21	1.21	1739.5	37.4
5-Jul-19	Sunny	302.7	754.1	3.4901	3.5583	0.0682	5562.3	5586.3	24.0	1.21	1.21	1.21	1743.8	39.1
11-Jul-19	Sunny	302.4	756.6	3.4728	3.5591	0.0863	5586.3	5610.3	24.0	1.22	1.21	1.21	1747.9	49.4
17-Jul-19	Sunny	303.9	751.0	2.9501	3.2245	0.2744	5610.3	5634.3	24.0	1.21	1.20	1.21	1736.0	158.1
23-Jul-19	Sunny	302.8	755.5	3.4744	3.6180	0.1436	5634.3	5658.3	24.0	1.21	1.21	1.21	1745.2	82.3
29-Jul-19	Sunny	301.9	755.2	3.4936	3.5620	0.0684	5658.3	5682.3	24.0	1.21	1.21	1.21	1747.6	39.1
													Min	39.1
													Max	158.1
													Average	73.6

Location AM2 - Sai Tso Wan Recreation Ground

Start Date	Weather	Air	Atmospheric	Filter Weight (g)		Particulate	Elapse Time		Sampling	Flow Rate (m ³ /min.)		Av. flow	Total vol.	Conc.
	Condition	Temp. (K)	Pressure, Pa (mmHg)	Initial	Final	Weight (g)	Initial	Final	Time(hrs.)	Initial	Final	(m ³ /min)	(m ³)	(µg/m ³)
29-Jun-19	Cloudy	303.3	752.2	3.5098	3.5838	0.0740	26396.0	26420.0	24.0	1.21	1.21	1.21	1738.4	42.6
5-Jul-19	Sunny	302.7	754.1	3.4542	3.5329	0.0787	26419.9	26443.9	24.0	1.21	1.21	1.21	1742.7	45.2
11-Jul-19	Sunny	302.4	756.6	3.4864	3.5860	0.0996	26443.9	26467.9	24.0	1.21	1.21	1.21	1746.7	57.0
17-Jul-19	Sunny	303.9	751.0	2.9612	3.1377	0.1765	26468.0	26492.0	24.0	1.21	1.20	1.20	1734.9	101.7
23-Jul-19	Sunny	302.8	755.5	3.4754	3.5851	0.1097	26492.0	26516.0	24.0	1.21	1.21	1.21	1744.0	62.9
29-Jul-19	Sunny	301.9	755.2	3.4777	3.5329	0.0552	26516.0	26540.0	24.0	1.21	1.21	1.21	1746.4	31.6
													Min	31.6
													Max	101.7
													Average	59.7

Location AM3 - Yau Lai Estate, Bik Lai House

Start Date	Weather	Air	Atmospheric	Filter Weight (g)		Particulate	Elapse Time		Sampling	Flow Rate (m ³ /min.)		Av. flow	Total vol.	Conc.
	Condition	Temp. (K)	Pressure, Pa (mmHg)	8	Final	Weight (g)	Initial	Final	Time(hrs.)	Initial	Final	(m ³ /min)	(m ³)	(µg/m ³)
29-Jun-19	Cloudy	303.3	752.2	3.4738	3.5594	0.0856	658.3	682.3	24.0	1.21	1.21	1.21	1741.3	49.2
5-Jul-19	Sunny	302.7	754.1	3.4918	3.5729	0.0811	682.1	706.1	24.0	1.21	1.21	1.21	1745.5	46.5
11-Jul-19	Sunny	302.4	756.6	3.4793	3.5942	0.1149	706.1	730.1	24.0	1.22	1.21	1.21	1749.3	65.7
17-Jul-19	Sunny	303.9	751.0	2.9349	3.1238	0.1889	730.1	754.1	24.0	1.21	1.21	1.21	1738.0	108.7
23-Jul-19	Sunny	302.8	755.5	3.4861	3.6613	0.1752	754.1	778.1	24.0	1.21	1.21	1.21	1746.7	100.3
29-Jul-19	Sunny	301.9	755.2	3.4767	3.5482	0.0715	778.1	802.1	24.0	1.22	1.21	1.21	1749.1	40.9
													Min	40.9
													Max	108.7
													Average	72.4

Appendix F - 24-hour TSP Monitoring Results

Location AM4(A) - Cha Kwo Ling Public Cargo Working Area Administrative Office

Start Date	Weather	Air	Atmospheric	Filter Weight (g)		Particulate	Elapse Time		Sampling	Flow Rate (m ³ /min.)		Av. flow	Total vol.	Conc.
	Condition	Temp. (K)	Pressure, Pa (mmHg)	Initial	Final	Weight (g)	Initial	Final	Time(hrs.)	Initial	Final	(m ³ /min)	(m ³)	(µg/m ³)
29-Jun-19	Cloudy	303.3	752.2	3.4632	3.5625	0.0993	11672.4	11696.4	24.0	1.21	1.21	1.21	1739.2	57.1
5-Jul-19	Sunny	302.7	754.1	3.4825	3.6244	0.1419	11714.2	11738.2	24.0	1.21	1.21	1.21	1743.1	81.4
11-Jul-19	Sunny	302.4	756.6	3.4935	3.6081	0.1146	11738.2	11762.2	24.0	1.21	1.21	1.21	1746.7	65.6
17-Jul-19	Sunny	303.9	751.0	3.4721	3.6940	0.2219	11762.2	11786.2	24.0	1.21	1.20	1.21	1736.1	127.8
23-Jul-19	Sunny	302.8	755.5	3.4806	3.6695	0.1889	11786.2	11810.2	24.0	1.21	1.21	1.21	1744.3	108.3
29-Jul-19	Sunny	301.9	755.2	3.4706	3.5695	0.0989	11810.2	11834.2	24.0	1.21	1.21	1.21	1746.5	56.6
													Min	56.6
													Max	127.8
													Average	88.0

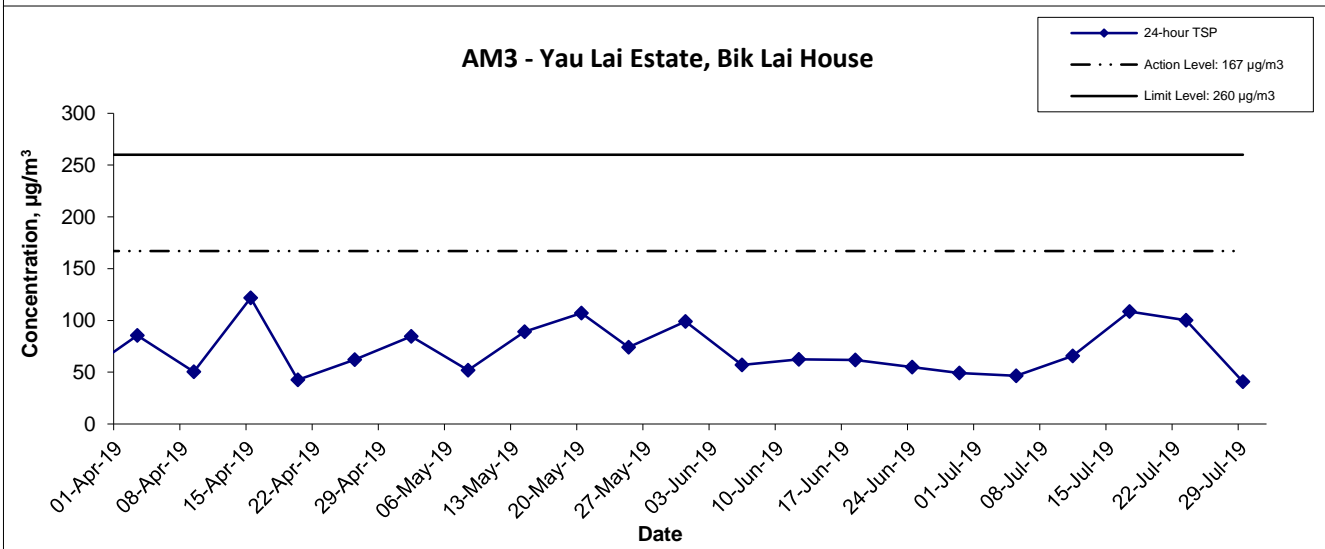
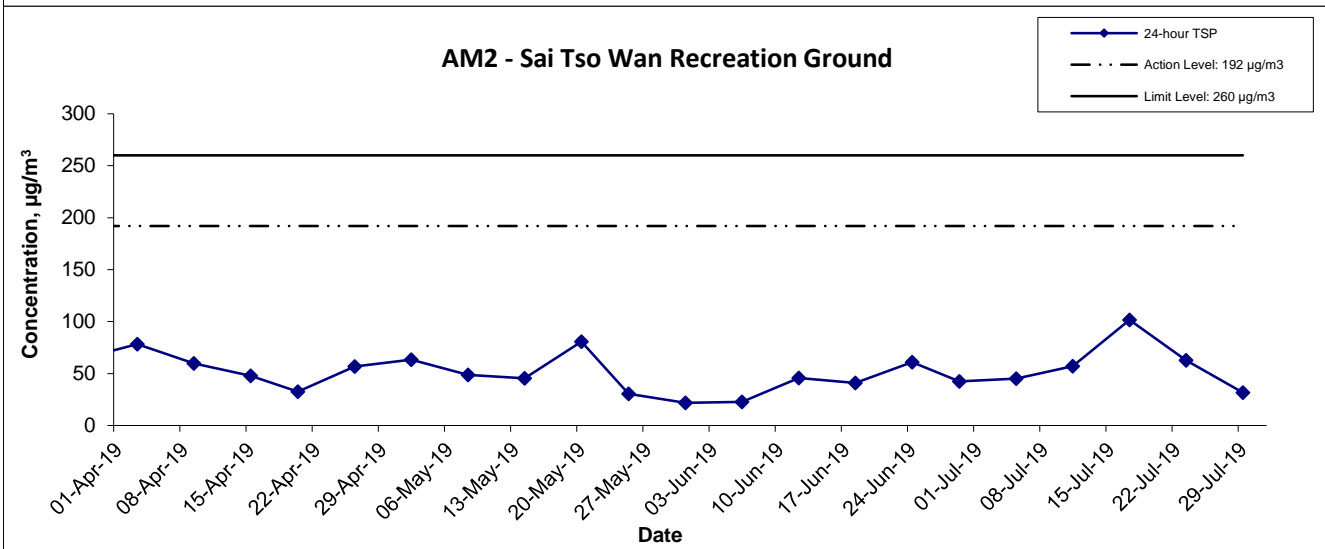
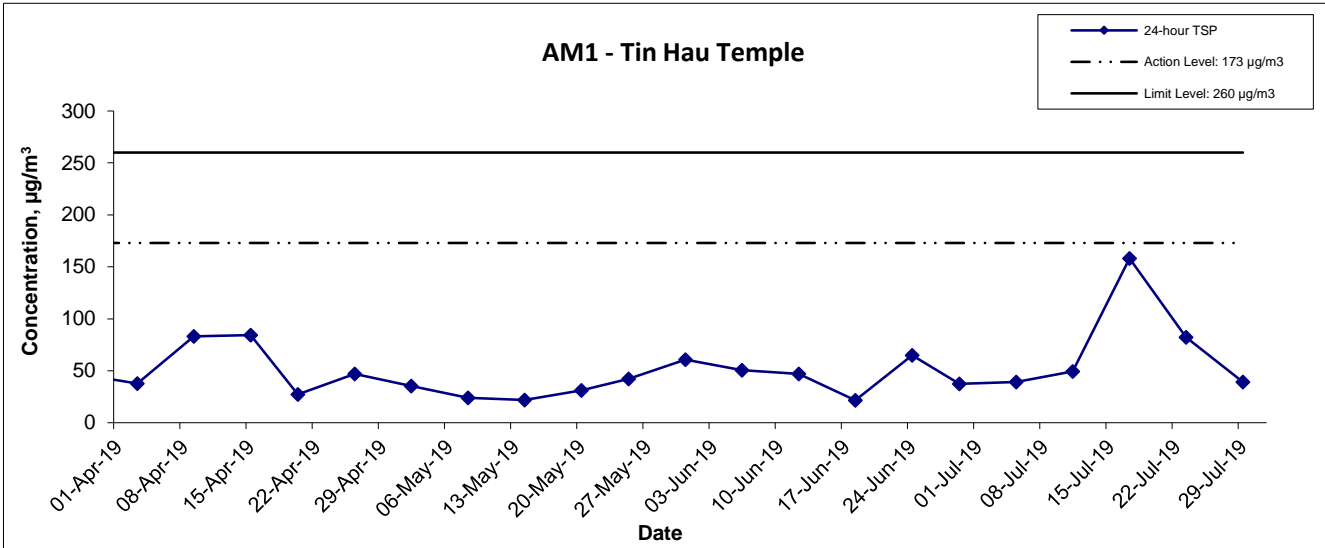
Location AM5(A) - Tseung Kwan O DSD Desilting Compound

Start Date	Weather	Air	Atmospheric	Filter Weight (g)		Particulate	Elapse Time		Sampling	Flow Rate (m ³ /min.)		Av. flow	Total vol.	Conc.
	Condition	Temp. (K)	Pressure, Pa (mmHg)	Initial	Final	Weight (g)	Initial	Final	Time(hrs.)	Initial	Final	(m ³ /min)	(m ³)	(µg/m ³)
29-Jun-19	Cloudy	303.3	752.2	3.4828	3.5838	0.1010	28125.1	28149.1	24.0	1.21	1.21	1.21	1741.3	58.0
5-Jul-19	Sunny	302.7	754.1	3.4854	3.5990	0.1136	28149.1	28173.1	24.0	1.21	1.21	1.21	1745.3	65.1
11-Jul-19	Sunny	302.4	756.6	3.5185	3.6391	0.1206	28173.1	28197.1	24.0	1.22	1.21	1.21	1749.0	69.0
17-Jul-19	Sunny	303.9	751.0	3.4236	3.5978	0.1742	28197.1	28221.1	24.0	1.21	1.21	1.21	1738.1	100.2
23-Jul-19	Sunny	302.8	755.5	3.4691	3.5960	0.1269	28221.1	28245.1	24.0	1.21	1.21	1.21	1746.5	72.7
29-Jul-19	Sunny	301.9	755.2	3.4849	3.5713	0.0864	28245.0	28269.0	24.0	1.22	1.21	1.21	1748.8	49.4
													Min	49.4
													Max	100.2
													Average	71.3

Location AM6(A) - Park Central, L1/F Open Space Area

Start Date	Weather	Air	Atmospheric	Filter Weight (g)		Particulate	Elapse Time		Sampling	Flow Rate (m ³ /min.)		Av. flow	Total vol.	Conc.
	Condition	Temp. (K)	Pressure, Pa (mmHg)	Initial	Final	Weight (g)	Initial	Final	Time(hrs.)	Initial	Final	(m ³ /min)	(m ³)	(µg/m ³)
29-Jun-19	Cloudy	303.3	752.2	3.4453	3.5119	0.0666	710.7	734.7	24.0	1.21	1.22	1.21	1748.4	38.1
5-Jul-19	Sunny	302.7	754.1	3.5095	3.6054	0.0959	682.1	706.1	24.0	1.22	1.22	1.22	1752.4	54.7
11-Jul-19	Sunny	302.4	756.6	3.4752	3.5766	0.1014	706.1	730.1	24.0	1.22	1.22	1.22	1756.2	57.7
17-Jul-19	Sunny	303.9	751.0	3.5343	3.7163	0.1820	730.1	754.1	24.0	1.22	1.21	1.21	1749.1	104.1
23-Jul-19	Sunny	302.8	755.5	3.4568	3.5532	0.0964	754.1	778.1	24.0	1.22	1.22	1.22	1757.7	54.8
29-Jul-19	Sunny	301.9	755.2	3.4533	3.5308	0.0775	778.1	802.1	24.0	1.22	1.22	1.22	1760.0	44.0
													Min	44.0
													Max	104.1
													Average	63.1

24-hr TSP Concentration Levels



Agreement No. CE/59/2015 (EP)
 Environmental Team for Tseung Kwan O - Lam Tin Tunnel -
 Design and Construction

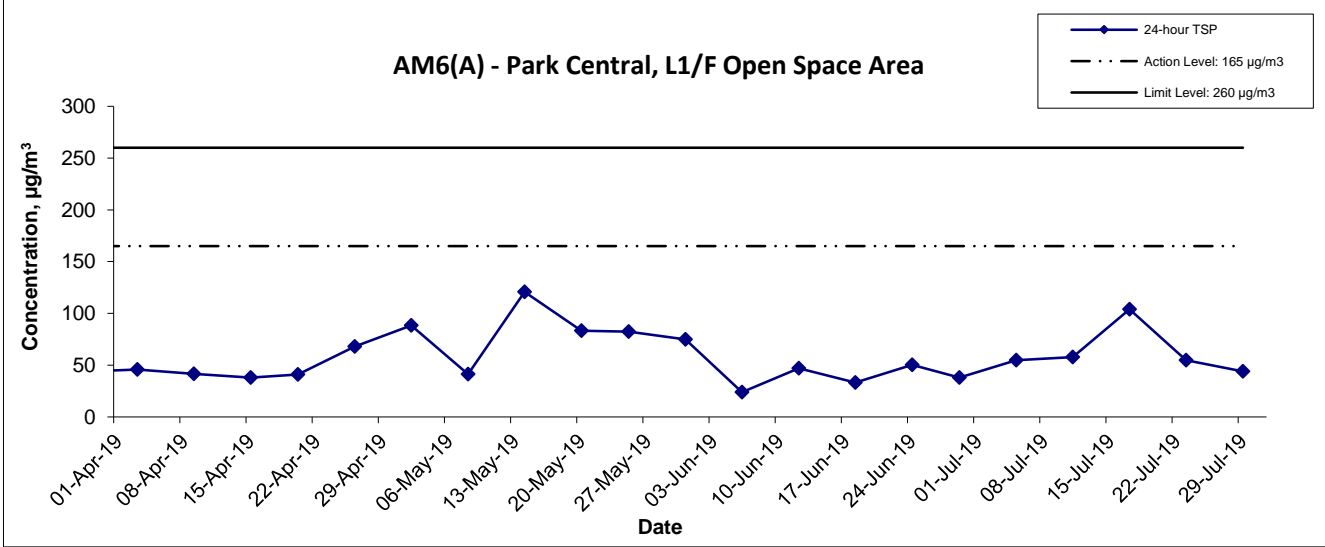
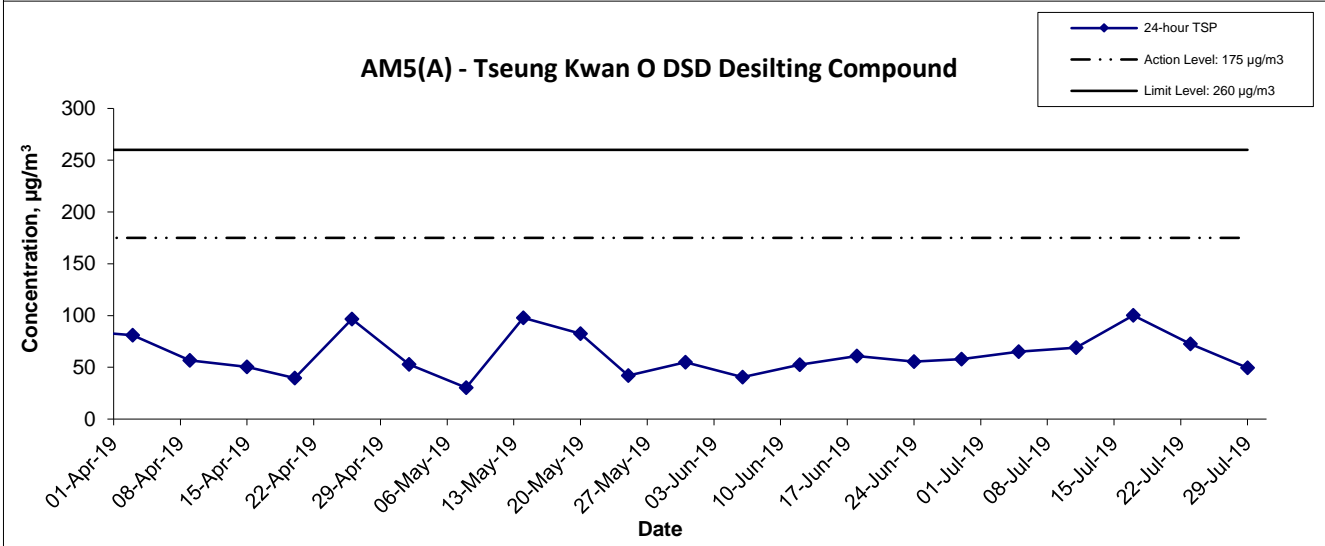
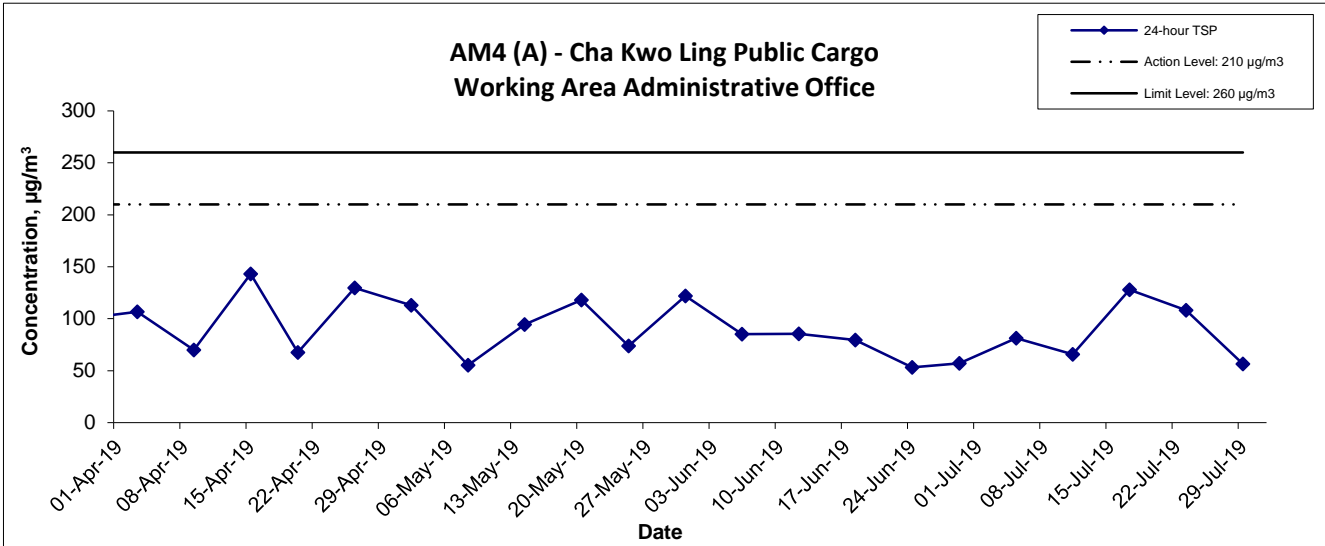
Graphical Presentation of 24-hour TSP Monitoring Results

Scale	N.T.S
Date	Jul-19

Project No.	MA16034
Appendix	F



24-hr TSP Concentration Levels



Agreement No. CE/59/2015 (EP)
 Environmental Team for Tseung Kwan O - Lam Tin Tunnel -
 Design and Construction
 Graphical Presentation of 24-hour TSP Monitoring Results

Scale	N.T.S
Date	Jul-19

Project No.	MA16034
Appendix	F



**APPENDIX G
NOISE MONITORING RESULTS AND
GRAPHICAL PRESENTATIONS**

Appendix G - Noise Monitoring Results

(0700-1900 hrs on Normal Weekdays)

Location CM1 - Nga Lai House, Yau Lai Estate Phase 1, Yau Tong							
Date	Time	Weather	Unit: dB (A) (30-min)				
			Measured Noise Level			Baseline Level	Construction Noise Level
			L _{eq}	L ₁₀	L ₉₀	L _{eq}	L _{eq}
2-Jul-19	11:30	Sunny	74.1	75.9	71.4	65.5	73
8-Jul-19	10:40	Sunny	70.7	72.4	68.5		69
18-Jul-19	10:00	Sunny	71.4	72.9	68.8		70
24-Jul-19	16:57	Cloudy	72.6	74.4	70.0		72
30-Jul-19	14:10	Sunny	69.4	71.3	67.1		67

Location CM2 - Bik Lai House, Yau Lai Estate Phase 1, Yau Tong							
Date	Time	Weather	Unit: dB (A) (30-min)				
			Measured Noise Level			Baseline Level	Construction Noise Level
			L _{eq}	L ₁₀	L ₉₀	L _{eq}	L _{eq}
2-Jul-19	10:50	Sunny	72.5	74.7	70.8	63.6	72
8-Jul-19	10:00	Sunny	68.4	70.1	66.0		67
18-Jul-19	09:22	Sunny	71.3	72.7	69.2		70
24-Jul-19	16:07	Cloudy	75.1	77.6	71.5		75
30-Jul-19	13:29	Sunny	70.4	72.9	67.7		69

Location CM3 - Block S, Yau Lai Estate Phase 5, Yau Tong							
Date	Time	Weather	Unit: dB (A) (30-min)				
			Measured Noise Level			Baseline Level	Construction Noise Level
			L _{eq}	L ₁₀	L ₉₀	L _{eq}	L _{eq}
2-Jul-19	10:00	Sunny	71.6	73.1	69.3	65.6	70
8-Jul-19	11:20	Sunny	65.5	67.2	63.4		66 Measured ≤ Baseline
18-Jul-19	10:43	Sunny	74.6	75.9	73.0		74
24-Jul-19	17:49	Rainly	72.6	73.9	69.4		72
30-Jul-19	15:12	Cloudy	67.6	69.4	65.0		63

Location CM4 - Tin Hau Temple, Cha Kwo Ling							
Date	Time	Weather	Unit: dB (A) (30-min)				
			Measured Noise Level			Baseline Level	Construction Noise Level
			L _{eq}	L ₁₀	L ₉₀	L _{eq}	L _{eq}
2-Jul-19	15:30	Sunny	65.2	67.4	61.2	62	62
8-Jul-19	15:00	Sunny	63.6	65.1	60.7		58
18-Jul-19	13:00	Sunny	63.9	66.0	60.5		59
24-Jul-19	13:00	Sunny	64.7	65.9	61.4		61
30-Jul-19	10:00	Sunny	63.9	66.4	61.1		59

Location CM5 - CCC Kei Faat Primary School, Yau Tong							
Date	Time	Weather	Unit: dB (A) (30-min)				
			Measured Noise Level			Baseline Level	Construction Noise Level
			L _{eq}	L ₁₀	L ₉₀	L _{eq}	L _{eq}
2-Jul-19	14:00	Sunny	68.1	70.0	65.4	68.2	68 Measured ≤ Baseline
8-Jul-19	13:45	Sunny	66.8	68.7	64.2		67 Measured ≤ Baseline
18-Jul-19	11:34	Sunny	67.4	69.9	63.7		67 Measured ≤ Baseline
24-Jul-19	09:00	Sunny	69.8	72.5	66.8		65
30-Jul-19	13:00	Sunny	66.7	68.5	64.1		67 Measured ≤ Baseline

Appendix G - Noise Monitoring Results

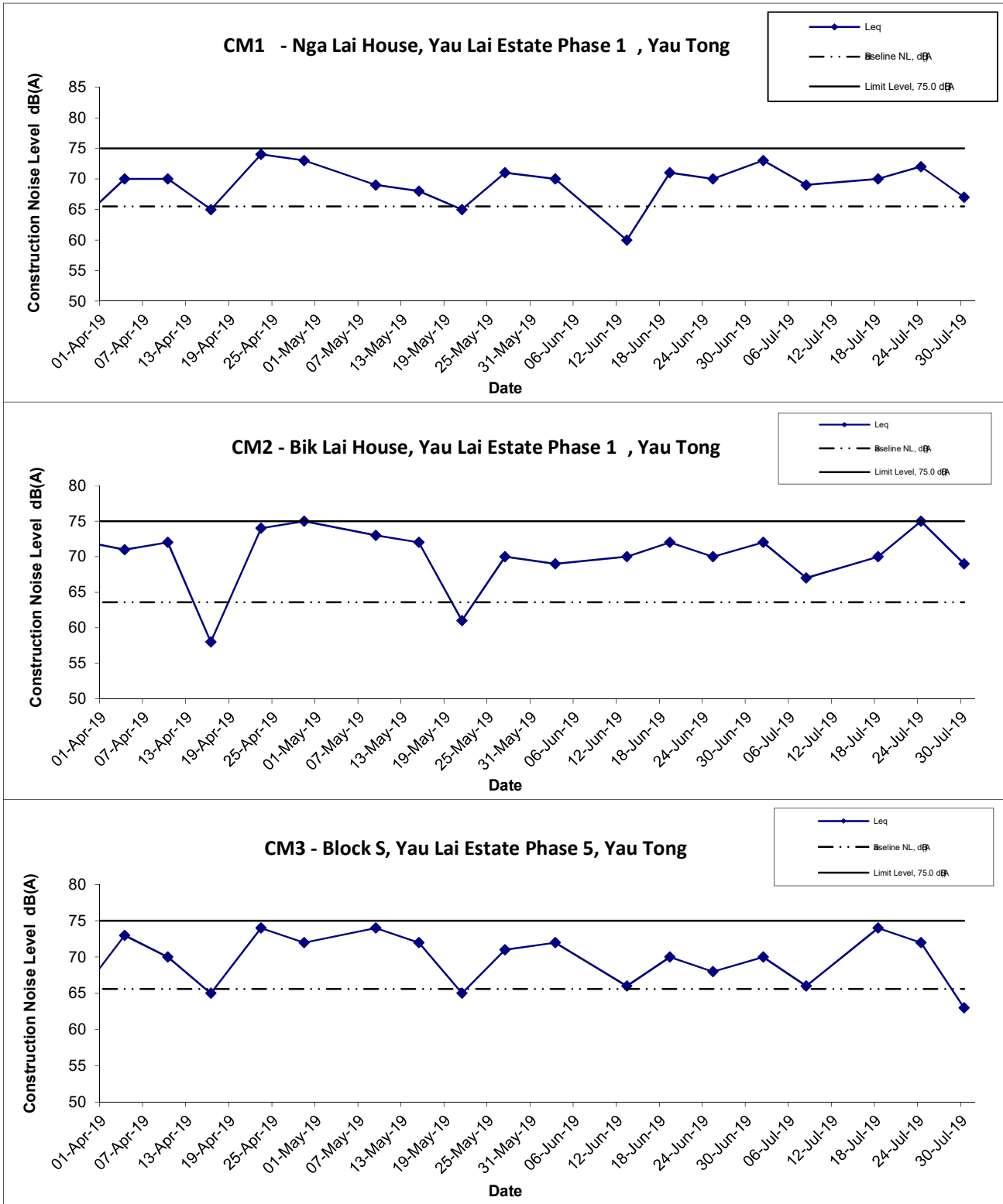
(0700-1900 hrs on Normal Weekdays)

Location CM6(A) - Site Boundary of Contract No. NE/2015/02 near Tower 1, Ocean Shores							
Date	Time	Weather	Unit: dB (A) (30-min)				
			Measured Noise Level			Baseline Level	Construction Noise Level
			L _{eq}	L ₁₀	L ₉₀	L _{eq}	L _{eq}
2-Jul-19	17:00	Cloudy	64.1	68.2	61.2	61.9	60
8-Jul-19	15:00	Sunny	66.1	69.7	62.6		64
18-Jul-19	16:30	Sunny	65.5	70.3	63.1		63
24-Jul-19	15:00	Sunny	66.3	69.5	62.7		64
30-Jul-19	14:00	Sunny	69.4	73.2	65.6		69

Location CM7(A) - Site Boundary of Contract No. NE/2015/02 near Tower 7, Ocean Shores							
Date	Time	Weather	Unit: dB (A) (30-min)				
			Measured Noise Level			Baseline Level	Construction Noise Level
			L _{eq}	L ₁₀	L ₉₀	L _{eq}	L _{eq}
2-Jul-19	18:00	Cloudy	63.9	67.1	61.4	58.3	63
8-Jul-19	16:00	Sunny	65.3	69.1	62.4		64
18-Jul-19	17:05	Sunny	62.4	65.7	60.2		60
24-Jul-19	16:00	Sunny	63.7	67.2	59.8		62
30-Jul-19	14:30	Sunny	64.5	68.9	58.6		63

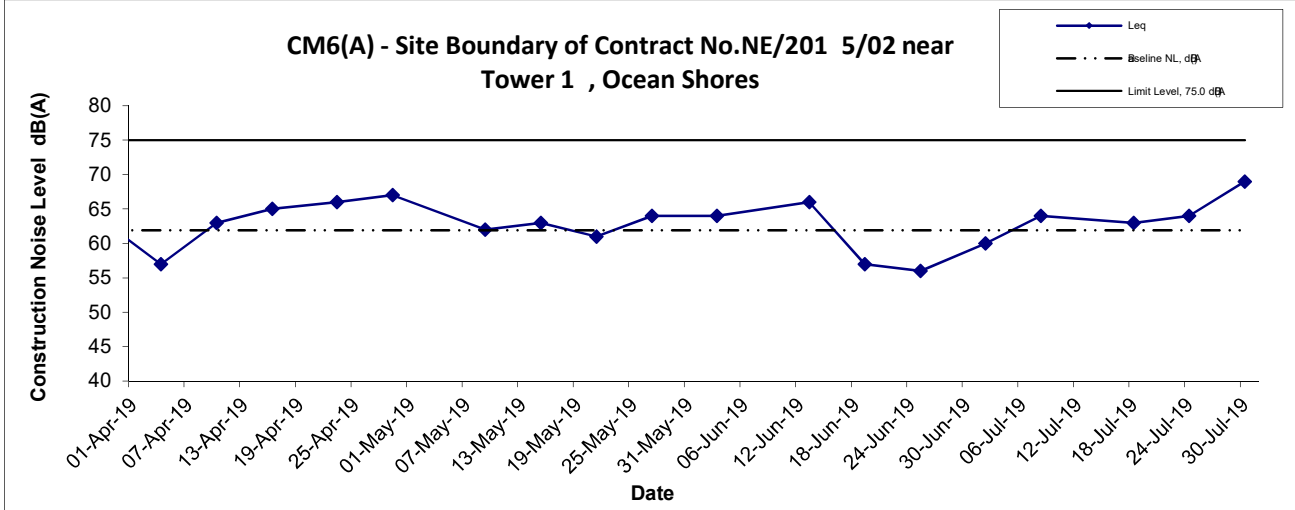
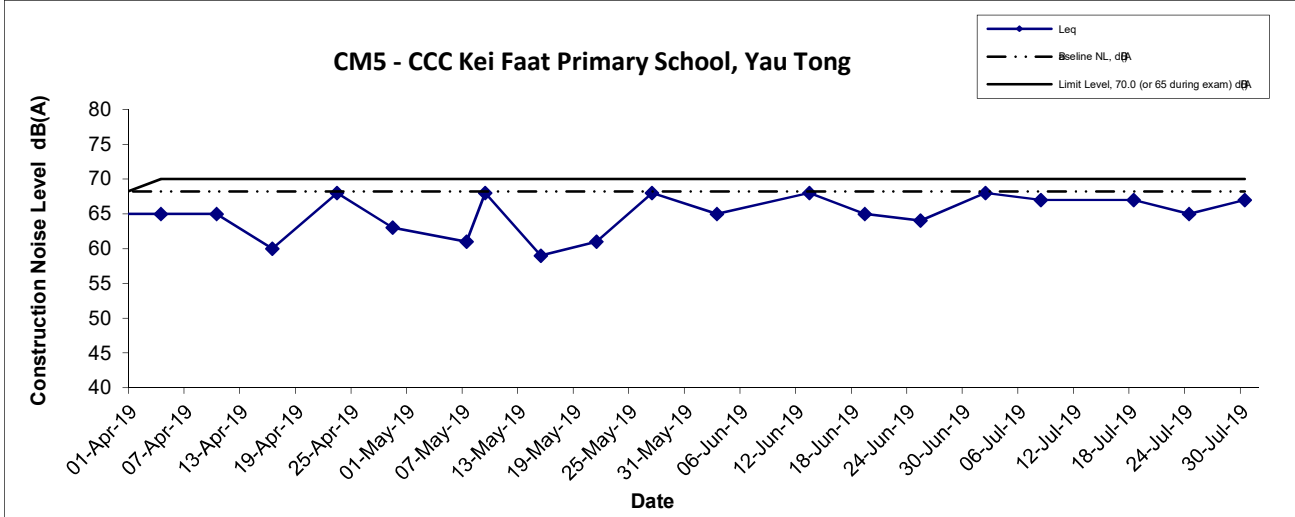
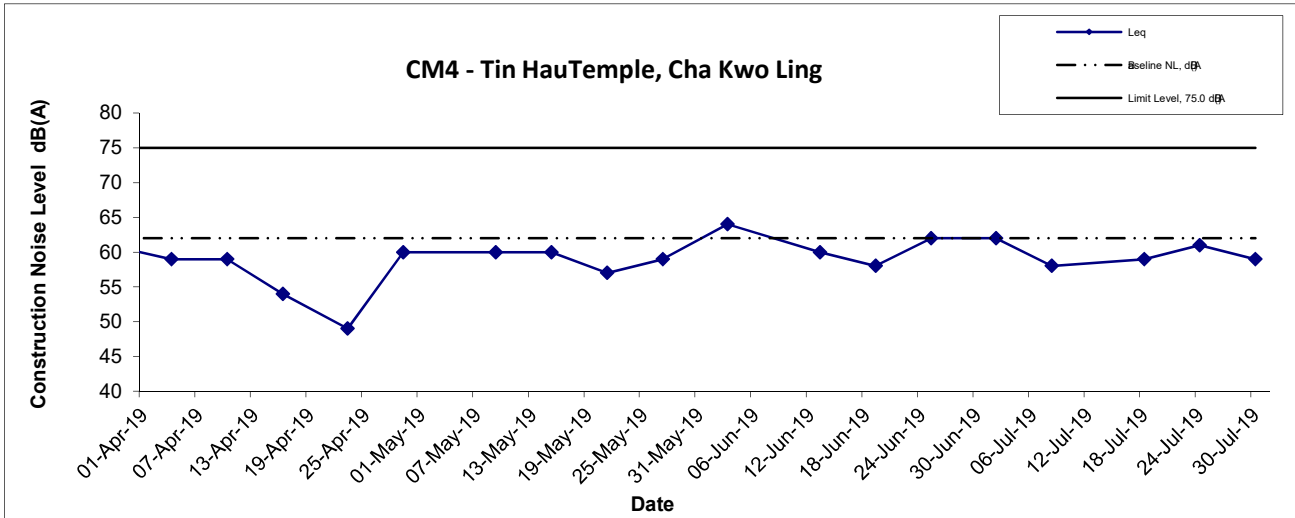
Location CM8(A) - Park Central, L1/F Open Space Area							
Date	Time	Weather	Unit: dB (A) (30-min)				
			Measured Noise Level			Baseline Level	Construction Noise Level
			L _{eq}	L ₁₀	L ₉₀	L _{eq}	L _{eq}
2-Jul-19	13:00	Cloudy	67.9	71.1	64.1	69.1	68 Measured ≤ Baseline
8-Jul-19	14:00	Sunny	67.1	70.8	63.9		67 Measured ≤ Baseline
18-Jul-19	13:30	Sunny	66.2	69.1	61.7		66 Measured ≤ Baseline
24-Jul-19	17:00	Sunny	68.5	72.1	65.3		69 Measured ≤ Baseline
30-Jul-19	16:00	Sunny	65.6	69.5	63.0		66 Measured ≤ Baseline

Noise Levels (Daytime)



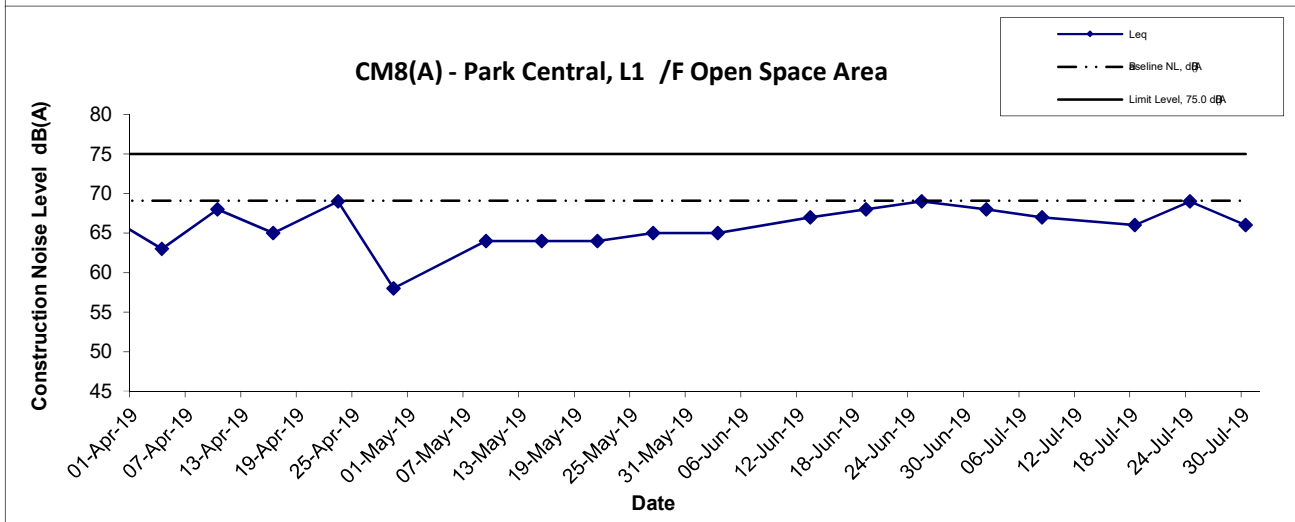
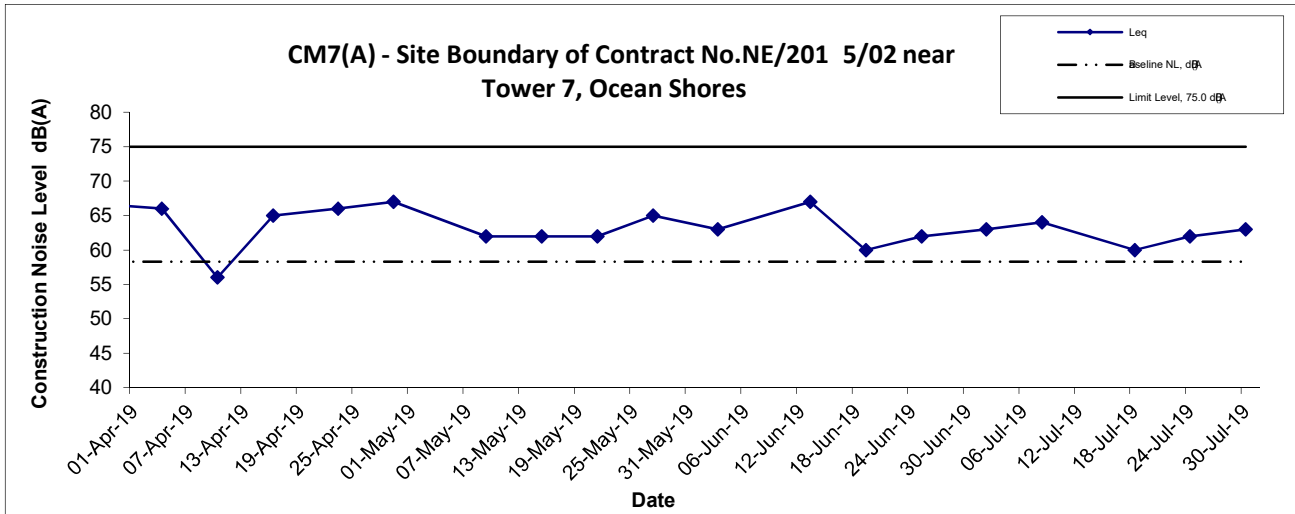
Title Agreement No. CE9/2015 (P) Environmental Team for Tseung Wan O - Lam Tin Tunnel - Design and Construction Graphical Presentation of Construction Noise Monitoring Results	Date Jul 19	Project No. MA6034 Appendix G	
	Agreement No. CE9/2015 (P)		

Noise Levels (Daytime)



Title	Agreement No. CE9/2015 (P)	Sale	Project	CINOTECH
	Environmental Team for Tseung Wan O - Lam Tin Tunnel - Design and Construction			
Graphical Presentation of Construction Noise Monitoring Results		Date	Appendix	
		Jul 19	G	

Noise Levels (Daytime)



Title Agreement No. CE59/2015 (P) Environmental Team for Tseung Wan O - Lam Tin Tunnel - Design and Construction Graphical Presentation of Construction Noise Monitoring Results	Date Jul 19	Project No. MA6034 Appendix G	
	Sale N.T.S	Project No. MA6034 Appendix G	

Appendix G - Noise Monitoring Results

(Restricted Hours - 19:00 to 23:00 on all other days & 07:00 to 23:00 holidays)

Location CM1 - Nga Lai House, Yau Lai Estate Phase 1, Yau Tong												
Date	Time	Weather	dB (A) (5-min)				Average L _{eq}	Baseline Level L _{eq}	Construction Noise Level L _{eq}			
			L _{eq}	L ₁₀	L ₉₀							
5-Jul-19	20:15	Cloudy	66.3	69.1	61.2	66.4	64.4	62				
	20:20		66.4	69.3	61.3							
	21:20		66.4	68.9	61.0							
11-Jul-19	19:30	Cloudy	65.4	66.1	64.6	65.5			64.4	59		
	19:35		65.7	66.6	64.7							
	19:40		65.5	66.2	64.6							
19-Jul-19	19:00	Cloudy	67.4	69.1	62.6	67.5					64.4	65
	19:05		67.7	69.6	62.7							
	19:10		67.5	69.2	62.6							
26-Jul-19	22:40	Sunny	64.4	67.4	61.2	64.7	64.4	53				
	22:45		65.0	67.7	61.0							
	22:50		64.7	67.5	60.9							

Location CM2 - Bik Lai House, Yau Lai Estate Phase 1, Yau Tong												
Date	Time	Weather	dB (A) (5-min)				Average L _{eq}	Baseline Level L _{eq}	Construction Noise Level L _{eq}			
			L _{eq}	L ₁₀	L ₉₀							
5-Jul-19	20:35	Cloudy	65.9	68.3	61.0	65.7	62.2	63				
	20:40		65.6	68.0	61.1							
	20:45		65.5	68.0	61.2							
11-Jul-19	20:00	Cloudy	60.5	61.6	59.3	60.5			62.2	61 Measured ≤ Baseline		
	20:05		60.4	61.8	59.1							
	20:10		60.7	62.2	59.0							
19-Jul-19	19:30	Cloudy	63.5	67.1	59.8	63.5					62.2	58
	19:35		63.6	67.2	59.9							
	19:40		63.4	67.0	59.8							
26-Jul-19	21:30	Sunny	65.0	66.4	62.2	65.0	62.2	62				
	21:35		65.1	66.6	62.3							
	21:40		64.8	66.2	62.0							

Location CM3 - Block S, Yau Lai Estate Phase 5, Yau Tong												
Date	Time	Weather	dB (A) (5-min)				Average L _{eq}	Baseline Level L _{eq}	Construction Noise Level L _{eq}			
			L _{eq}	L ₁₀	L ₉₀							
5-Jul-19	22:30	Cloudy	63.4	66.7	59.2	63.2	64.7	63 Measured ≤ Baseline				
	22:35		63.0	66.2	59.3							
	22:40		63.1	66.4	59.3							
11-Jul-19	22:00	Cloudy	60.0	61.2	57.9	59.5			64.7	60 Measured ≤ Baseline		
	22:05		59.4	60.4	57.6							
	22:10		59.1	60.0	57.3							
19-Jul-19	20:00	Cloudy	66.3	69.7	62.8	66.3					64.7	61
	20:05		66.5	69.5	62.8							
	20:10		66.2	69.6	62.9							
26-Jul-19	22:00	Sunny	64.5	67.1	62.2	64.4	64.7	64 Measured ≤ Baseline				
	22:05		64.2	67.5	62.1							
	22:10		64.4	67.2	62.1							

Location CM6(A) - Site Boundary of Contract No. NE/2015/02 near Tower 1, Ocean Shores												
Date	Time	Weather	dB (A) (5-min)				Average L _{eq}	Baseline Level L _{eq}	Construction Noise Level L _{eq}			
			L _{eq}	L ₁₀	L ₉₀							
2-Jul-19	19:00	Cloudy	64.7	67.9	61.9	64.9	60.2	63				
	19:05		64.9	67.8	62.1							
	19:10		65.1	67.7	62.0							
8-Jul-19	19:00	Sunny	65.1	67.3	61.8	65.2			60.2	64		
	19:05		65.4	67.6	62.1							
	19:10		65.2	67.4	62.1							
16-Jul-19	19:05	Cloudy	64.7	67.2	61.5	64.8					60.2	63
	19:10		65.0	67.6	61.9							
	19:15		64.8	67.2	62.0							
24-Jul-19	19:00	Cloudy	60.7	63.2	57.5	60.7	60.2	51				
	19:05		60.5	63.4	57.9							
	19:10		60.8	63.5	58.0							
30-Jul-19	19:00	Sunny	61.5	64.5	58.5	61.7			60.2	56		
	19:05		61.7	64.4	58.4							
	19:10		61.8	64.6	58.3							

Appendix G - Noise Monitoring Results

(Restricted Hours - 2300-0700 on all days)

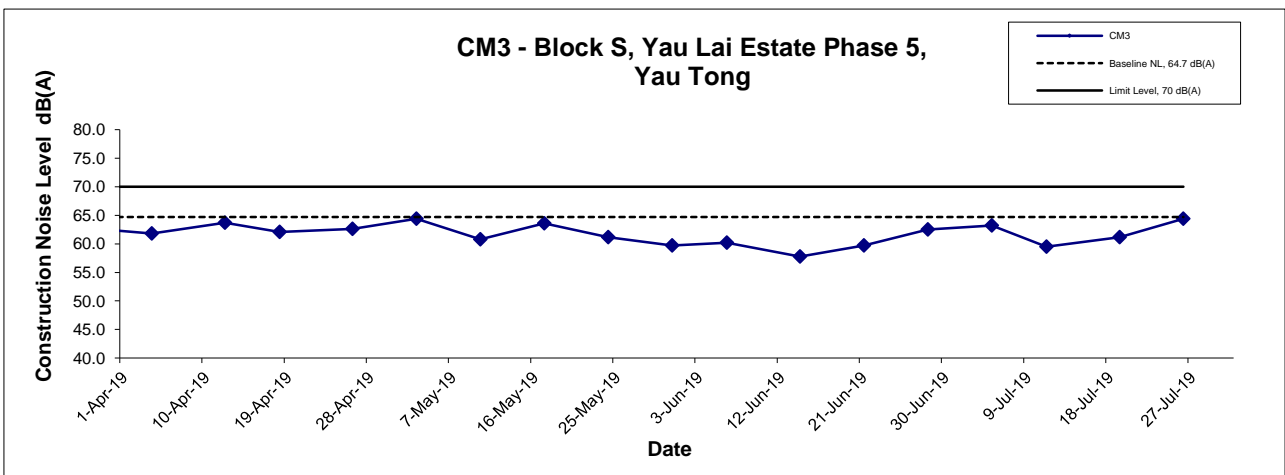
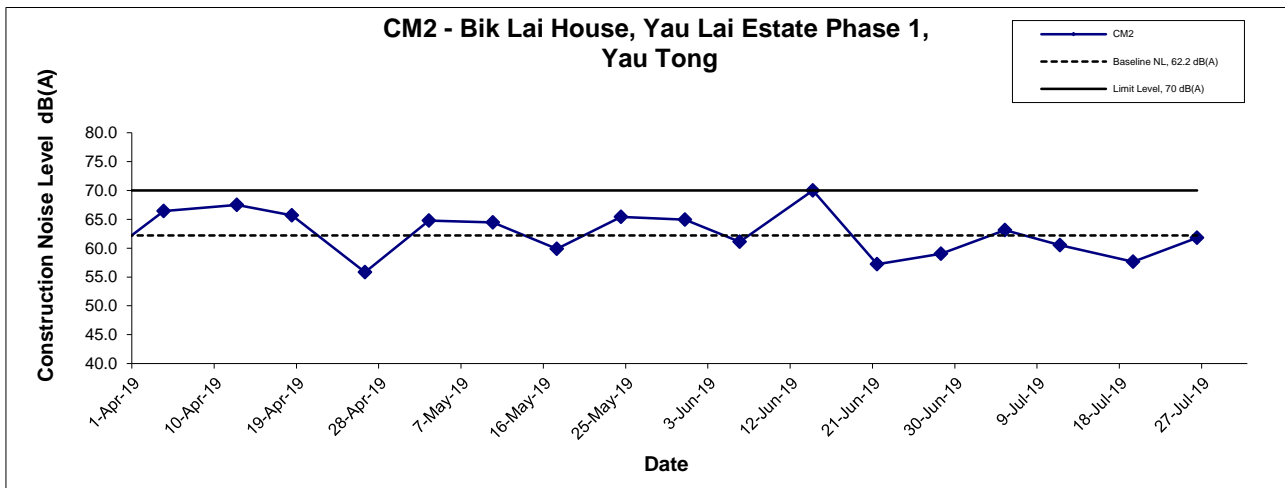
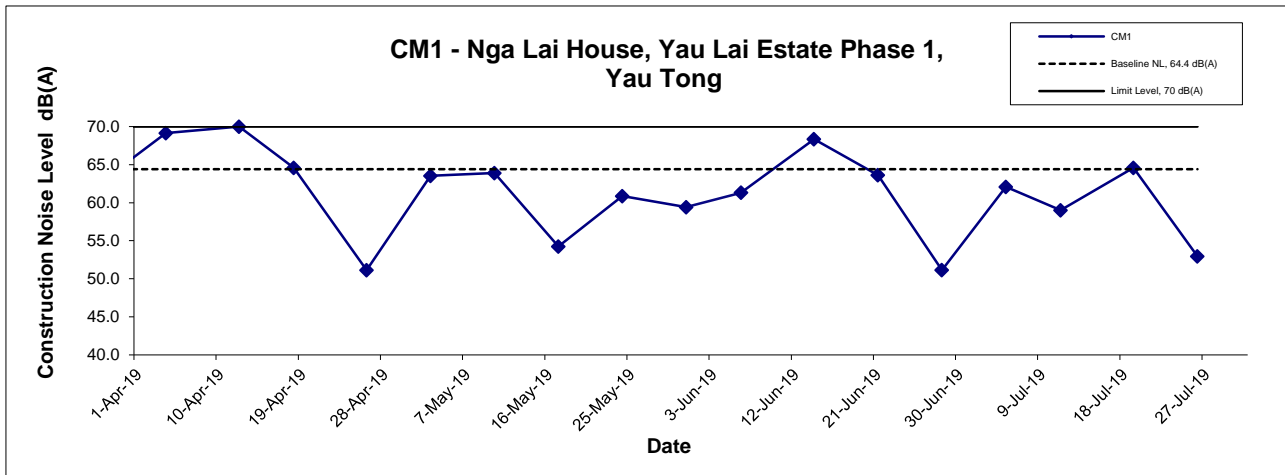
Location CM1 - Nga Lai House, Yau Lai Estate Phase 1, Yau Tong								
Date	Time	Weather	dB (A) (5-min)				Baseline Level L _{eq}	Construction Noise Level L _{eq}
			L _{eq}	L ₁₀	L ₉₀	Average L _{eq}		
5-Jul-19	23:55	Cloudy	60.1	62.3	58.6	60.0	62.3	60 Measured ≤ Baseline
	0:00		59.9	62.4	58.2			
	0:05		60.0	62.4	58.4			
11-Jul-19	23:00	Cloudy	61.2	61.9	60.2	61.5	63.7	62 Measured ≤ Baseline
	23:05		62.0	62.9	61.0			
	23:10		61.4	62.2	60.3			
19-Jul-19	23:00	Cloudy	60.7	62.9	58.2	60.6	63.7	61 Measured ≤ Baseline
	23:05		60.3	63.0	58.4			
	23:10		60.8	63.2	58.3			
26-Jul-19	23:00	Sunny	64.5	68.0	60.1	64.2	63.7	55
	23:05		64.0	67.5	60.4			
	23:10		64.2	67.7	60.3			

Location CM2 - Bik Lai House, Yau Lai Estate Phase 1, Yau Tong								
Date	Time	Weather	dB (A) (5-min)				Baseline Level L _{eq}	Construction Noise Level L _{eq}
			L _{eq}	L ₁₀	L ₉₀	Average L _{eq}		
5-Jul-19	23:25	Cloudy	60.7	62.9	58.8	60.6	61.2	61 Measured ≤ Baseline
	23:30		60.8	63.0	58.4			
	23:35		60.2	62.8	58.2			
11-Jul-19	23:20	Cloudy	60.2	61.3	59.0	60.4	61.2	60 Measured ≤ Baseline
	23:25		60.4	61.7	58.6			
	23:30		60.5	61.9	59.1			
19-Jul-19	23:20	Cloudy	61.7	64.1	57.5	61.3	61.2	45
	23:25		61.8	64.0	57.6			
	23:30		61.5	63.9	57.7			
26-Jul-19	23:23	Sunny	61.8	64.1	57.6	61.7	61.2	52
	23:28		61.8	64.2	57.8			
	23:33		61.5	64.0	58.0			

Location CM3 - Block S, Yau Lai Estate Phase 5, Yau Tong								
Date	Time	Weather	dB (A) (5-min)				Baseline Level L _{eq}	Construction Noise Level L _{eq}
			L _{eq}	L ₁₀	L ₉₀	Average L _{eq}		
5-Jul-19	23:45	Cloudy	60.3	63.5	58.0	60.4	62.9	60 Measured ≤ Baseline
	23:50		60.4	63.4	58.1			
	23:55		60.4	63.8	58.0			
11-Jul-19	23:40	Cloudy	57.7	59.1	55.5	57.5	62.9	58 Measured ≤ Baseline
	23:45		57.4	58.1	55.8			
	23:50		57.5	58.6	55.6			
19-Jul-19	23:40	Cloudy	58.9	61.2	56.5	58.8	62.9	59 Measured ≤ Baseline
	23:45		58.8	61.3	56.8			
	23:50		58.7	61.4	56.6			
26-Jul-19	23:45	Sunny	63.5	66.4	60.1	63.4	62.9	54
	23:50		63.2	66.2	60.3			
	23:55		63.4	66.4	60.3			

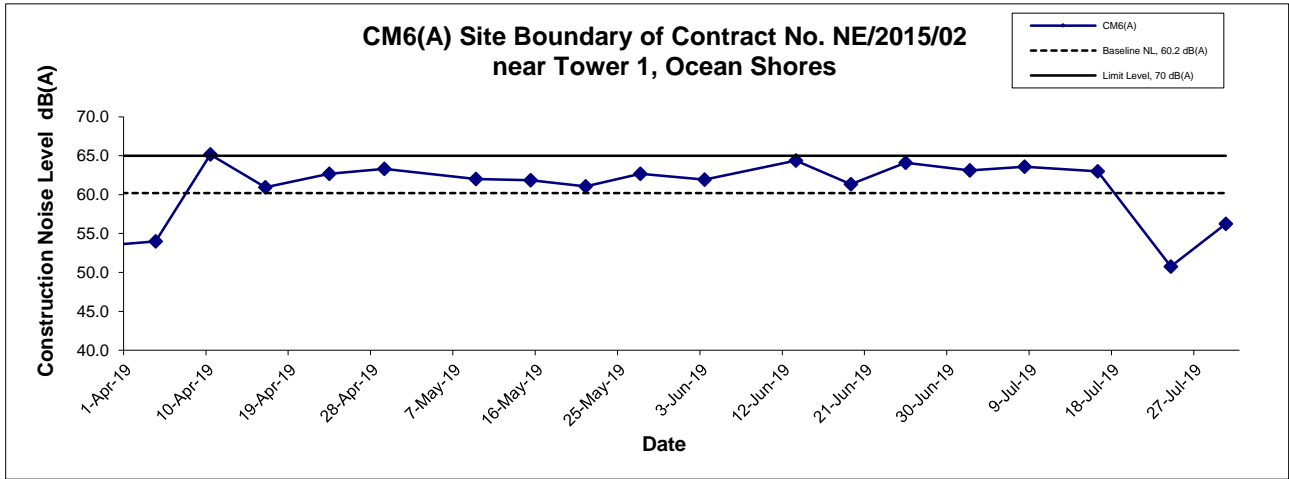
Remark: "Measured ≤ Baseline" means that the averaged measured Leq is smaller than the baseline Leq, and therefore the measured levels are not valid exceedances.

Noise Levels (Restricted Hours - 19:00 - 23:00 on normal weekdays)



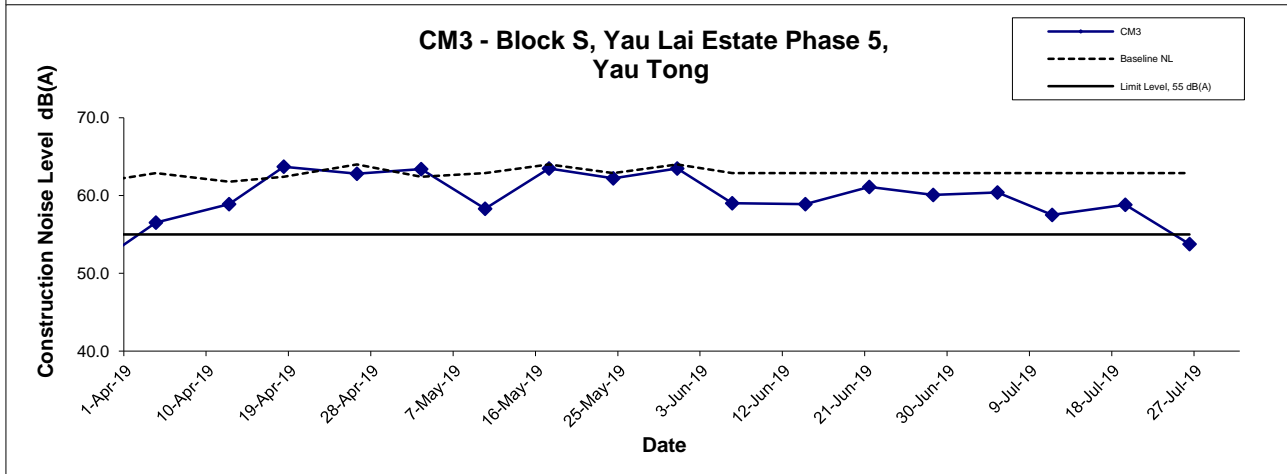
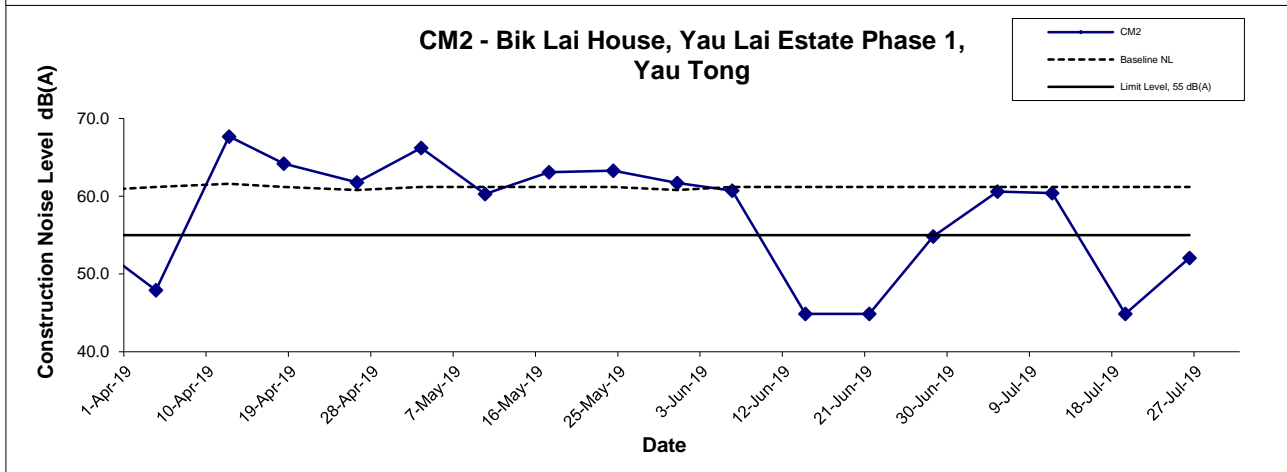
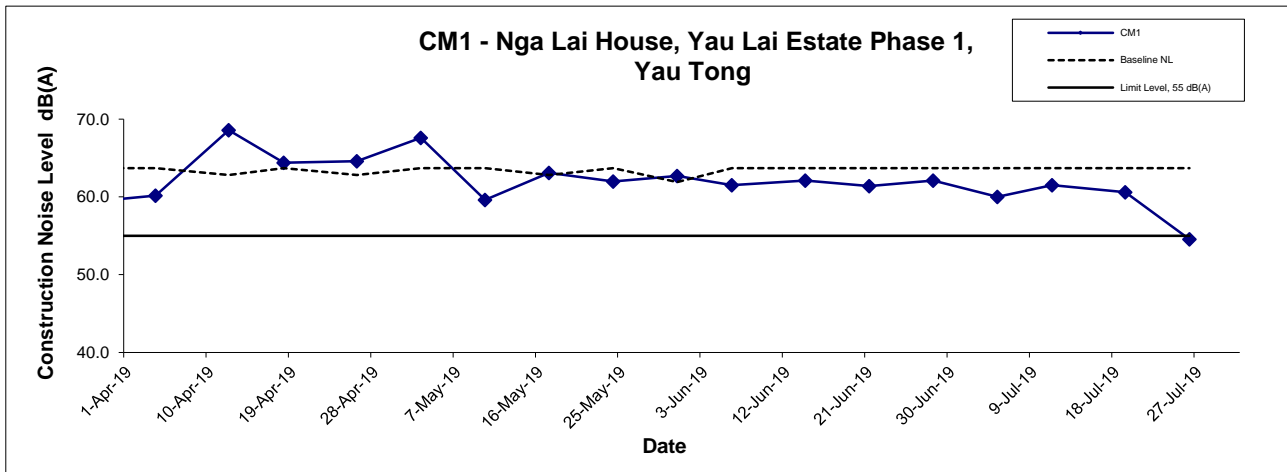
Title Agreement No. CE/59/2015 (EP) Environmental Team for Tseung Kwan O - Lam Tin Tunnel - Design and Construction Graphical Presentation of Restricted Noise Monitoring Results	Scale N.T.S	Project No. MA16034	
	Date Jul 19	Appendix G	

Noise Levels
(Restricted Hours - 19:00 - 23:00 on normal weekdays)



Title Agreement No. CE/59/2015 (EP) Environmental Team for Tseung Kwan O - Lam Tin Tunnel - Design and Construction Graphical Presentation of Restricted Noise Monitoring Results	Scale N.T.S	Project No. MA16034	
	Date Jul 19	Appendix G	

Noise Levels (Restricted Hours - 2300-0700 on normal weekdays)



Title Agreement No. CE/59/2015 (EP) Environmental Team for Tseung Kwan O - Lam Tin Tunnel - Design and Construction Graphical Presentation of Restricted Noise Monitoring Results	Scale N.T.S	Project No. MA16034	
	Date Jul 19	Appendix G	

**APPENDIX H
GROUNDWATER QUALITY
MONITORING RESULTS AND
GRAPHICAL PRESENTATIONS**

Agreement No. CE/59/2015 (EP)**Environmental Team for Tseung Kwan O - Lam Tin Tunnel - Design and Construction****Groundwater Quality Monitoring Results at Stream 1**

Date	Weather Condition	Sampling Time	Depth (m)	Temperature (°C)		pH		Salinity ppt		DO Saturation (%)		Dissolved Oxygen (mg/L)		Turbidity(NTU)	
				Value	Average	Value	Average	Value	Average	Value	Average	Value	Average	Value	Average
11-Jul-19	Fine	16:46	Surface	29.3	29.3	8.0	8.0	1.1	1.1	99.8	99.8	8.4	8.3	1.8	1.8
				29.4		8.0		1.1		99.8		8.3			
18-Jul-19	Cloudy	16:17	Surface	29.6	29.6	8.1	8.1	0.6	0.6	105.5	105.5	8.0	8.0	1.5	1.5
				29.6		8.1		0.6		105.5		8.0			

Groundwater Quality Monitoring Results at Stream 2

Date	Weather Condition	Sampling Time	Depth (m)	Temperature (°C)		pH		Salinity ppt		DO Saturation (%)		Dissolved Oxygen (mg/L)		Turbidity(NTU)	
				Value	Average	Value	Average	Value	Average	Value	Average	Value	Average	Value	Average
11-Jul-19	Fine	16:52	Surface	29.0	29.0	8.0	8.0	0.2	0.2	98.5	98.3	7.8	7.8	1.5	1.5
				29.0		8.0		0.2		98.1		7.8			
18-Jul-19	Cloudy	16:56	Surface	29.9	29.9	7.8	7.8	0.1	0.1	101.1	101.2	7.8	7.8	0.9	0.9
				30.0		7.8		0.1		101.2		7.8			

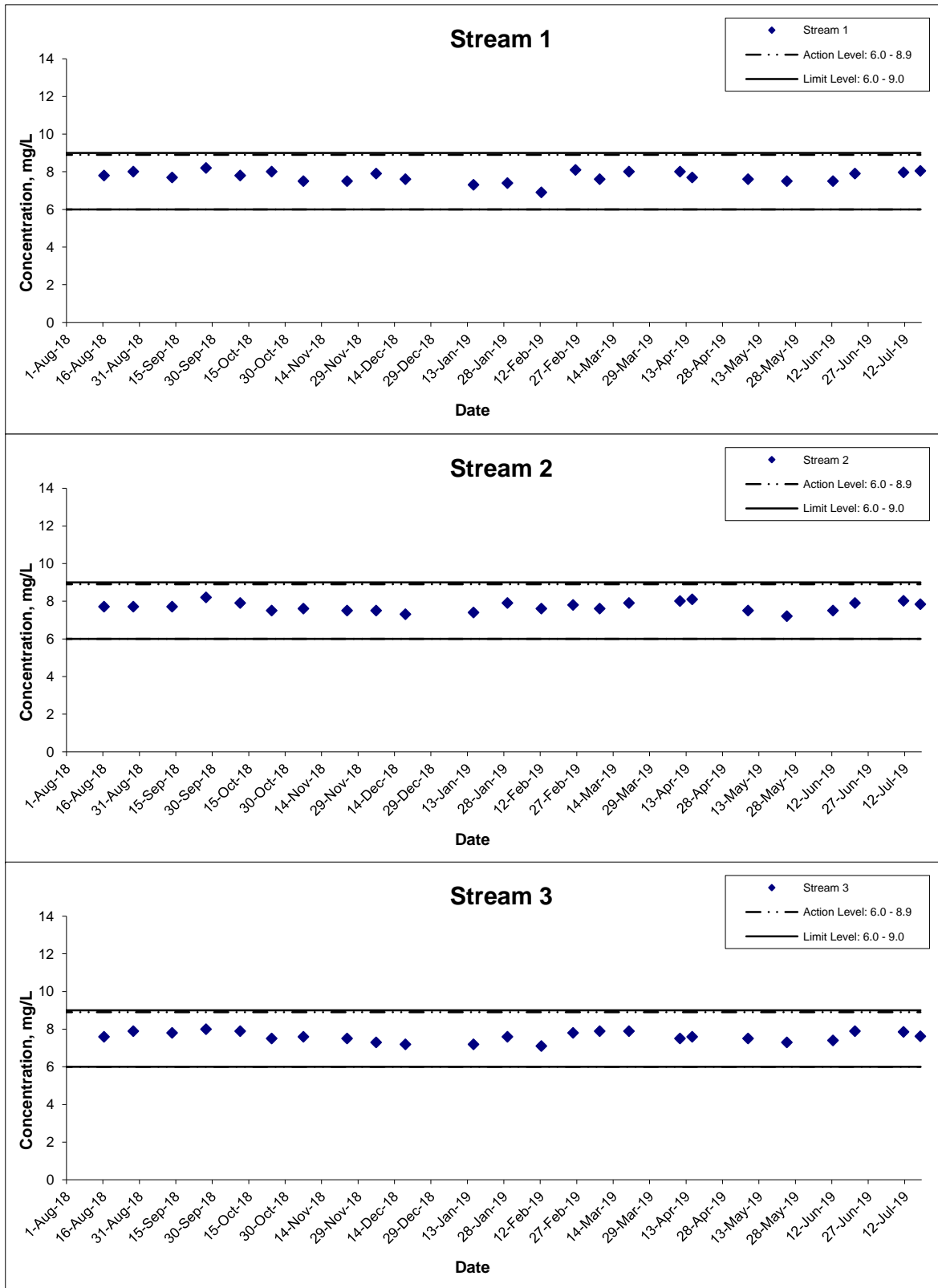
Groundwater Quality Monitoring Results at Stream 3

Date	Weather Condition	Sampling Time	Depth (m)	Temperature (°C)		pH		Salinity ppt		DO Saturation (%)		Dissolved Oxygen (mg/L)		Turbidity(NTU)	
				Value	Average	Value	Average	Value	Average	Value	Average	Value	Average	Value	Average
11-Jul-19	Fine	17:02	Surface	29.7	29.7	7.9	7.9	0.2	0.2	100.6	100.7	8.4	8.4	1.3	1.3
				29.7		7.9		0.2		100.7		8.4			
18-Jul-19	Cloudy	17:08	Surface	29.3	29.3	7.6	7.6	0.2	0.2	100.5	100.5	7.8	7.8	0.8	0.8
				29.3		7.6		0.2		100.4		7.8			

Agreement No. CE/59/2015 (EP)**Environmental Team for Tseung Kwan O - Lam Tin Tunnel - Design and Construction****Summary of Groundwater Quality Monitoring Results**

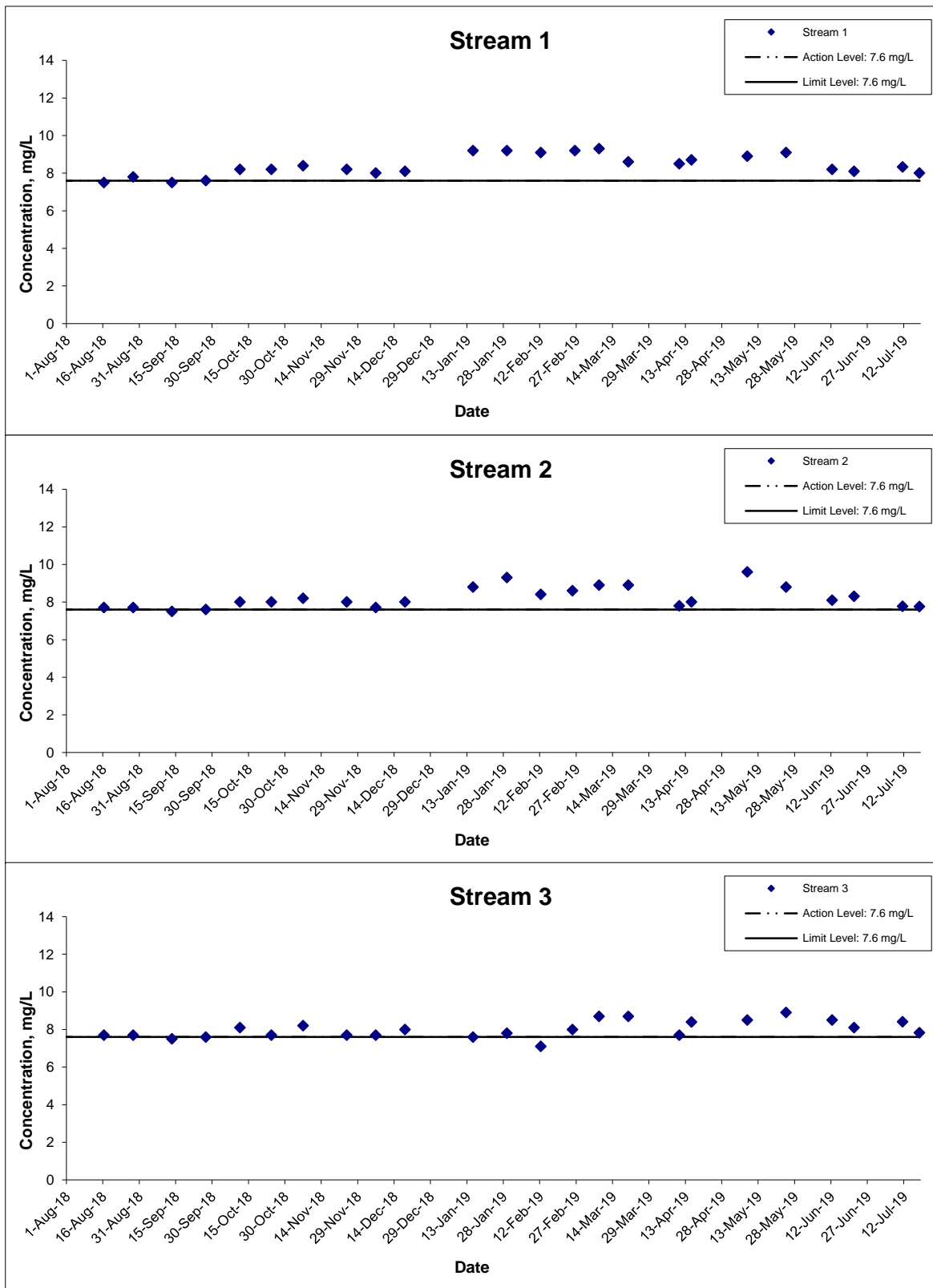
Date	Location	Parameters (unit)								
		pH	Dissolved Oxygen (mg/L)	Turbidity (NTU)	SS (mg/L)	BOD ₅ (mg O ₂ /L)	TOC (mg-TOC/L)	Total Nitrogen (mg/L)	NH ₃ -N (mg NH ₃ -N/L)	Total Phosphorus (mg-P/L)
11 Jul 2019	Stream 1	8.0	8.3	1.8	1.8	<2	4	0.7	0.04	0.02
	Stream 2	8.0	7.8	1.5	1.6	<2	2	0.7	0.04	0.02
	Stream 3	7.9	8.4	1.3	1.8	<2	2	0.7	0.01	0.02
18 Jul 2019	Stream 1	8.1	8.0	1.5	1.7	2	3	0.6	0.02	0.02
	Stream 2	7.8	7.8	0.9	<1.0	2	3	0.6	0.03	0.02
	Stream 3	7.6	7.8	0.8	<1.0	2	3	0.6	0.01	0.02

pH



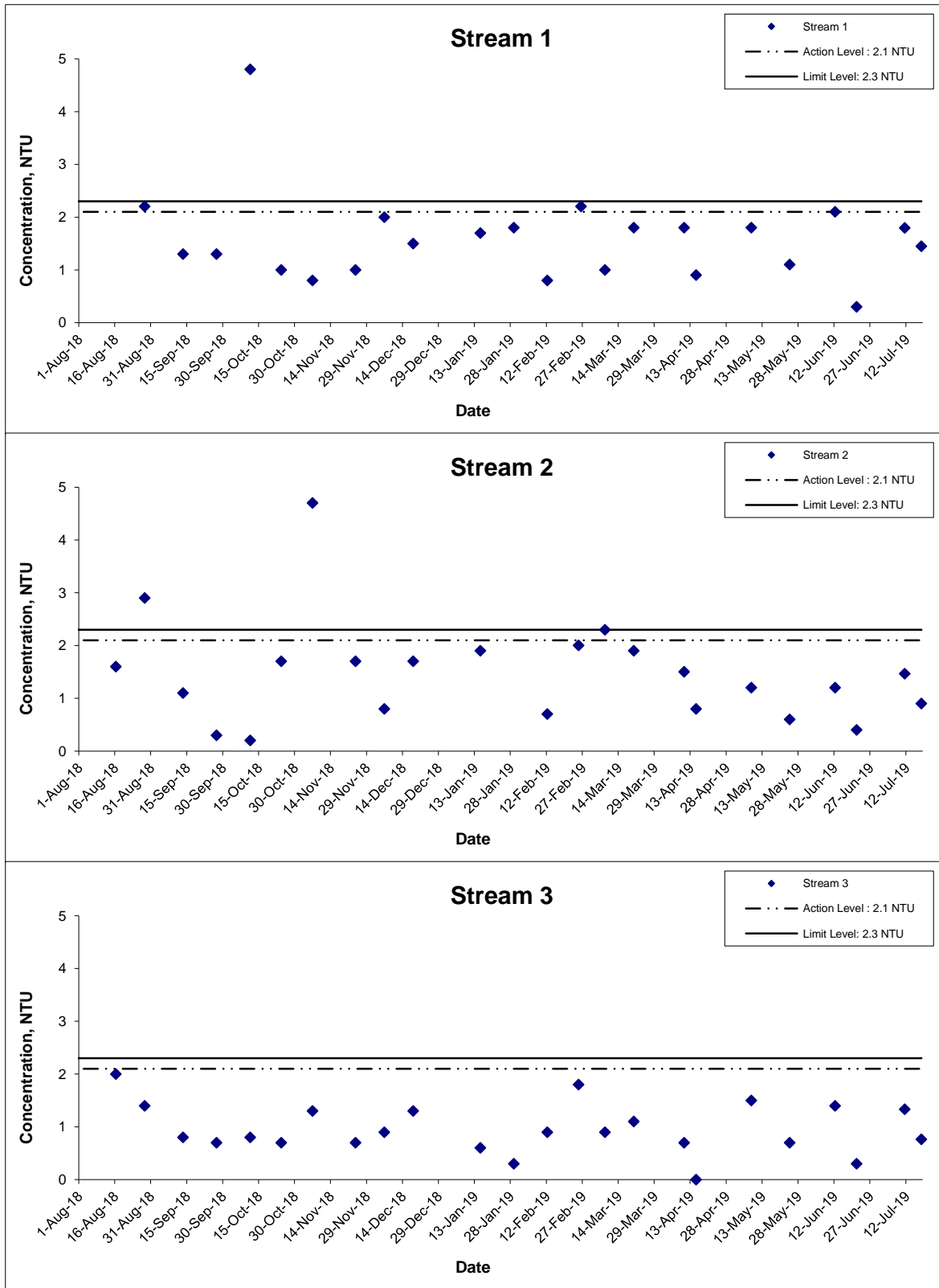
Title Agreement No. CE 59/2015(EP) Environmental Team for Tseung Kwan O - Lam Tin Tunnel Design and Construction Graphical Presentation of Groundwater Quality Monitoring Result	Scale N.T.S	Project No. MA16034	
	Date Jul 19	Appendix H	

Dissolved Oxygen



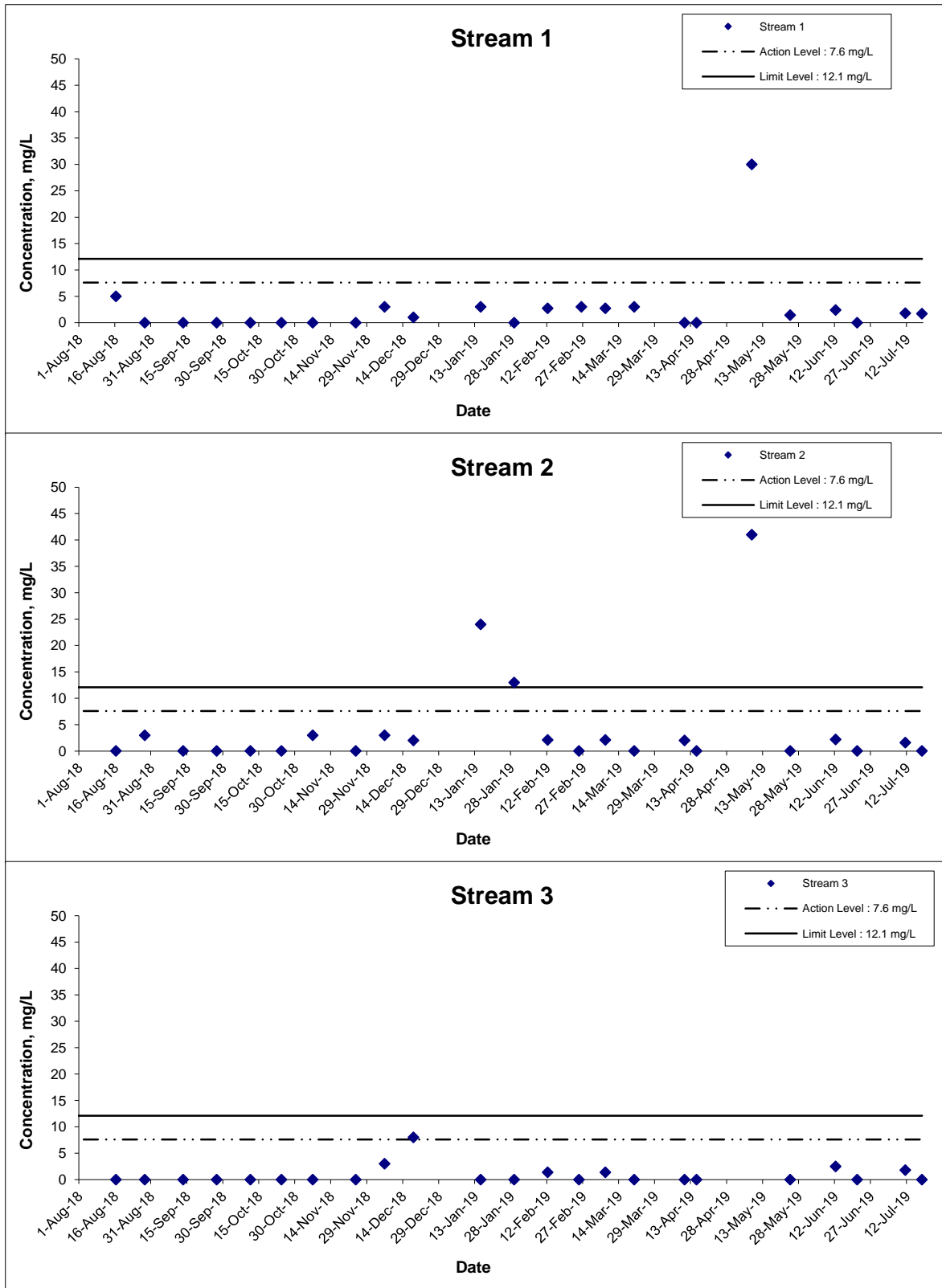
Title Agreement No. CE 59/2015(EP) Environmental Team for Tseung Kwan O - Lam Tin Tunnel Design and Construction Graphical Presentation of Groundwater Quality Monitoring Result	Scale N.T.S	Project No. MA16034	
	Date Jul 19	Appendix H	

Turbidity



Title Agreement No. CE 59/2015(EP) Environmental Team for Tseung Kwan O - Lam Tin Tunnel Design and Construction Graphical Presentation of Groundwater Quality Monitoring Result	Scale N.T.S	Project No. MA16034	
	Date Jul 19	Appendix H	

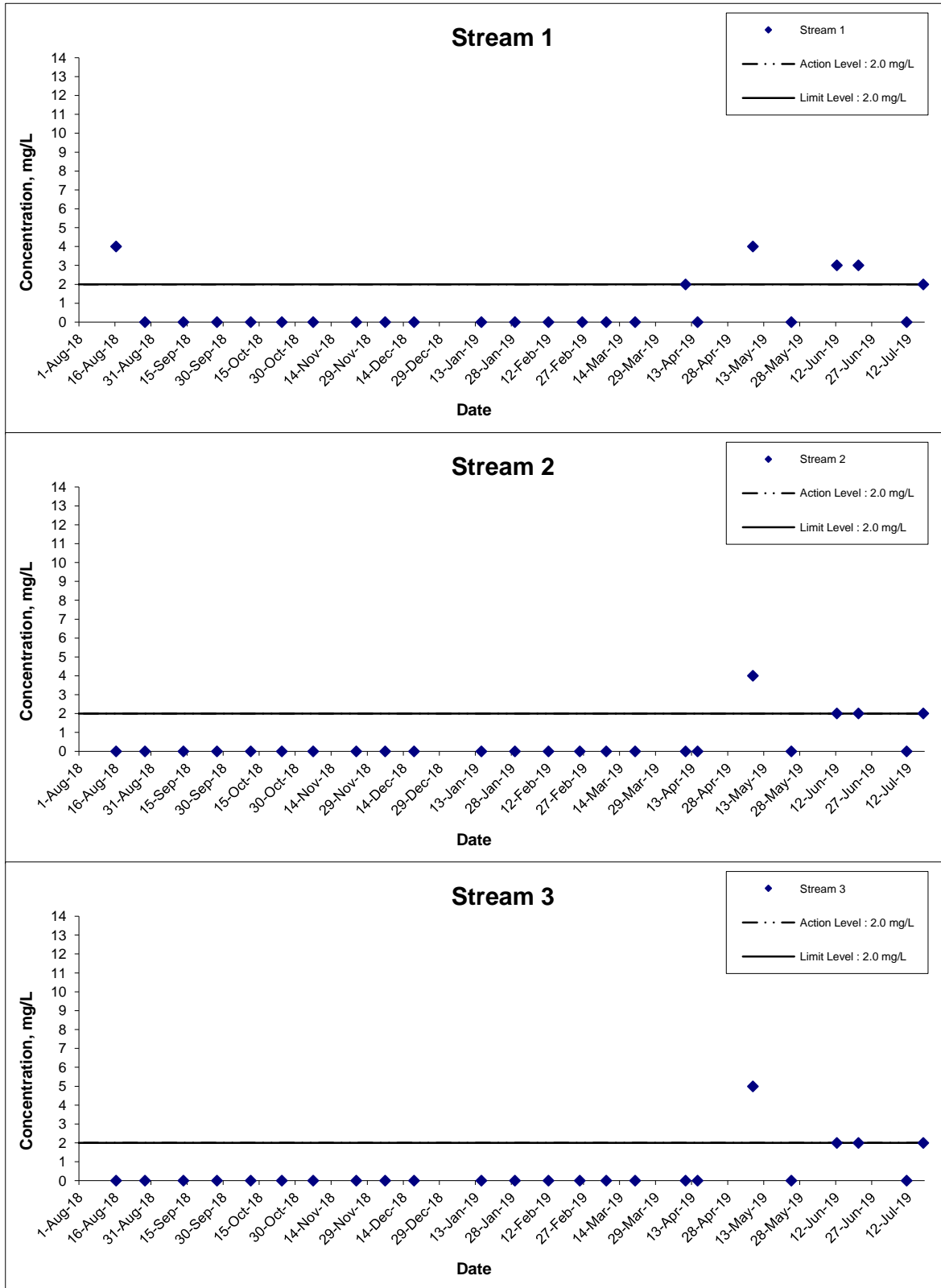
Suspended Solids



Remarks: The graphical point at zero concentration is presented as <2.5 mg/L

Title Agreement No. CE 59/2015(EP) Environmental Team for Tseung Kwan O - Lam Tin Tunnel Design and Construction Graphical Presentation of Groundwater Quality Monitoring Result	Scale N.T.S	Project No. MA16034	
	Date Jul 19	Appendix H	

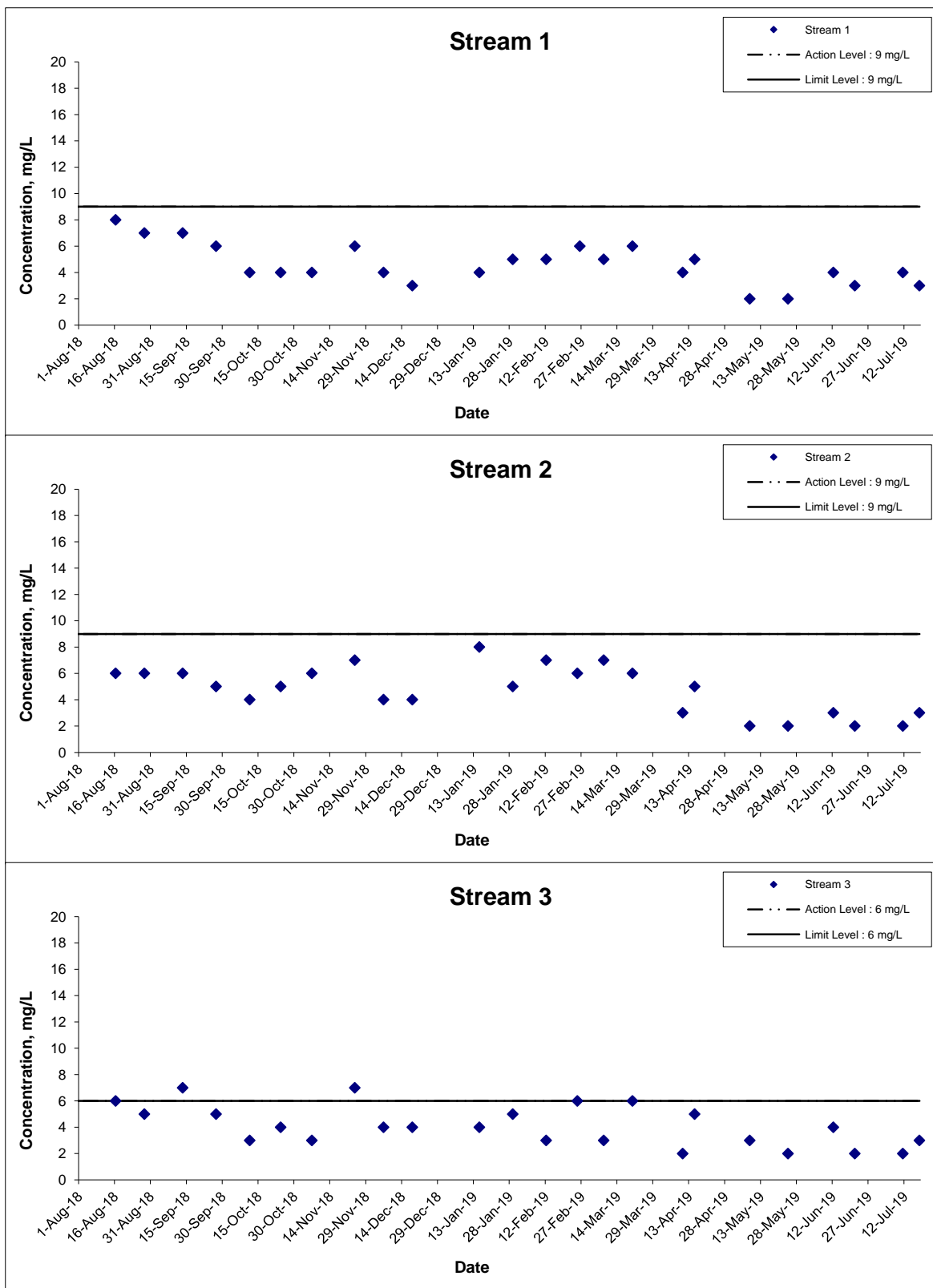
5-day Biochemical Oxygen Demand (BOD₅)



Remarks: The graphical point at zero concentration is presented as <2 mg/L

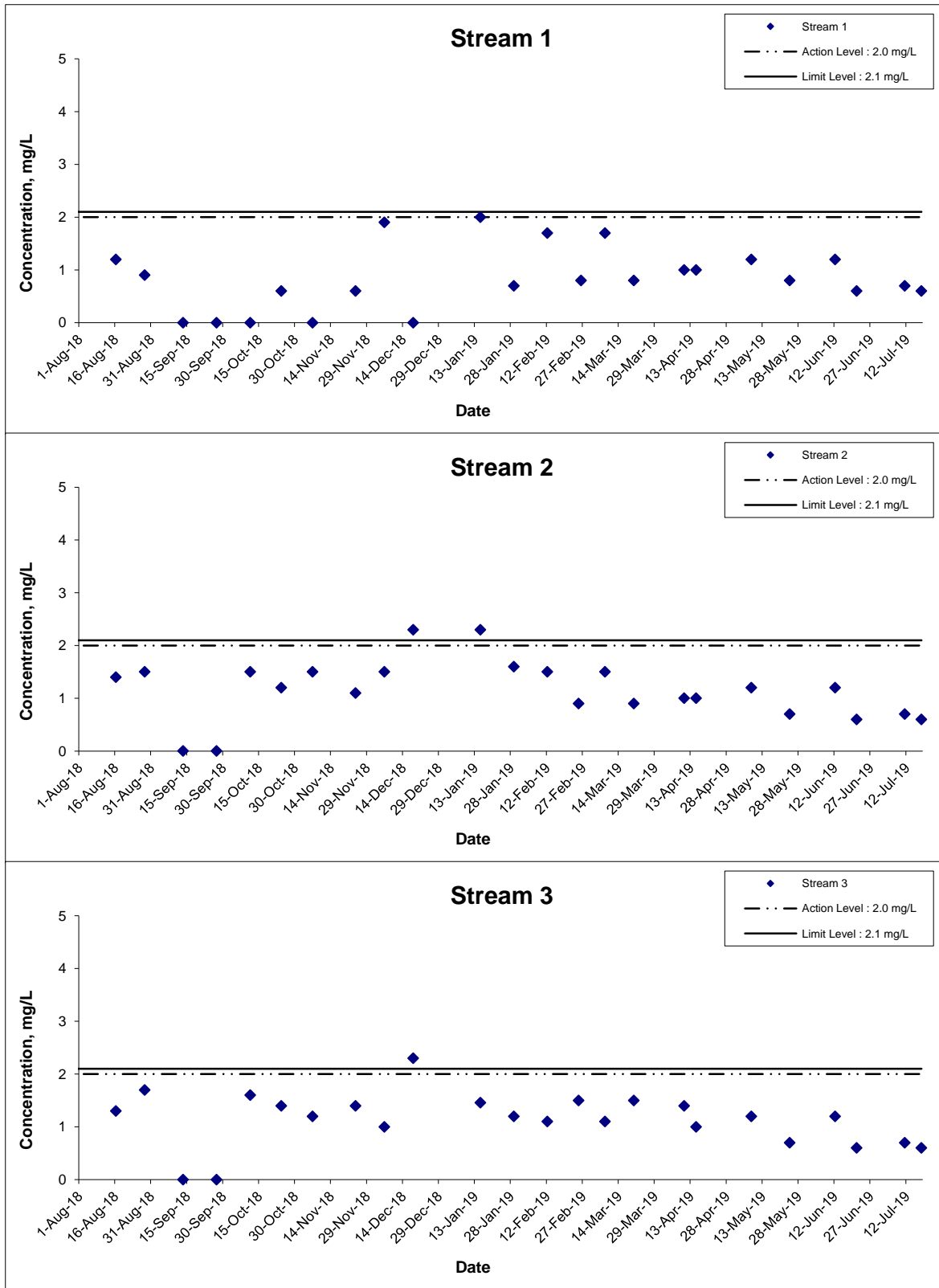
Title Agreement No. CE 59/2015(EP) Environmental Team for Tseung Kwan O - Lam Tin Tunnel Design and Construction Graphical Presentation of Groundwater Quality Monitoring Result	Scale N.T.S	Project No. MA16034	
	Date Jul 19	Appendix H	

Total Organic Carbon (TOC)



Title Agreement No. CE 59/2015(EP) Environmental Team for Tseung Kwan O - Lam Tin Tunnel Design and Construction Graphical Presentation of Groundwater Quality Monitoring Result	Scale N.T.S	Project No. MA16034	
	Date Jul 19	Appendix H	

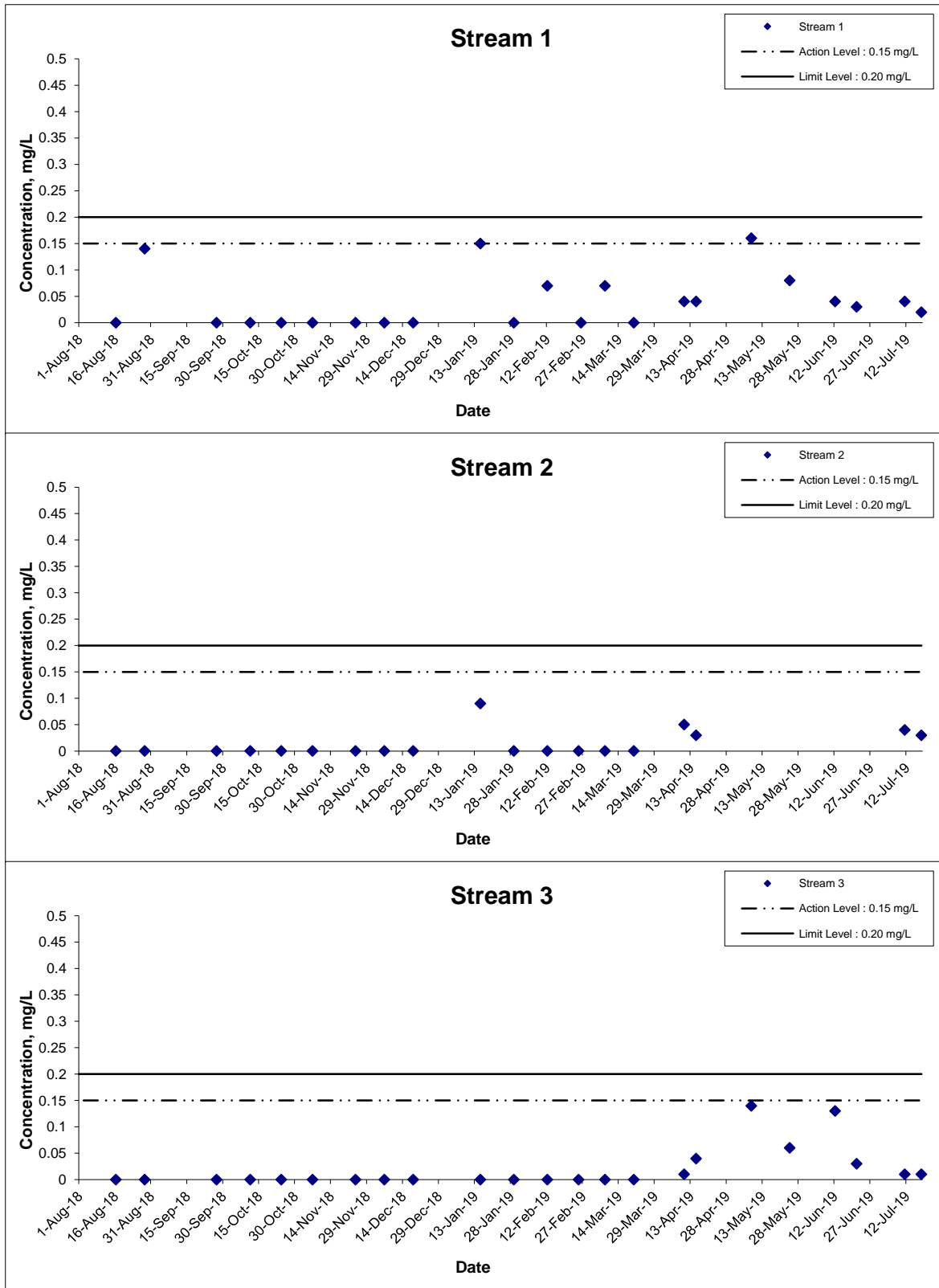
Total Nitrogen



Remarks: The graphical point at zero concentration is presented as <0.6 mg/L

Title Agreement No. CE 59/2015(EP) Environmental Team for Tseung Kwan O - Lam Tin Tunnel Design and Construction Graphical Presentation of Groundwater Quality Monitoring Result	Scale N.T.S	Project No. MA16034	
	Date Jul 19	Appendix H	

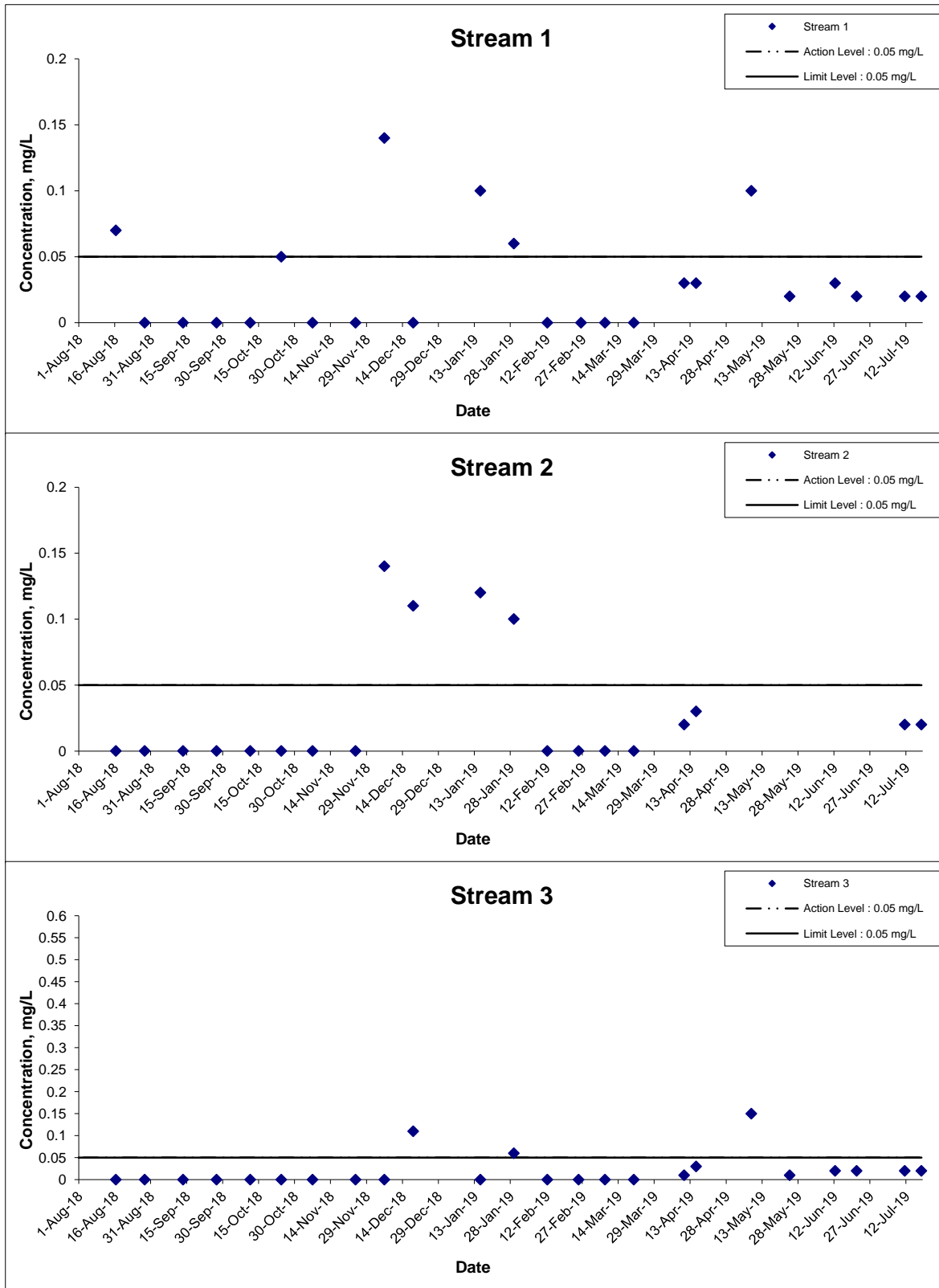
Ammonia-Nitrogen



Remarks: The graphical point at zero concentration is presented as <0.05 mg/L

Title Agreement No. CE 59/2015(EP) Environmental Team for Tseung Kwan O - Lam Tin Tunnel Design and Construction Graphical Presentation of Groundwater Quality Monitoring Result	Scale N.T.S	Project No. MA16034	
	Date Jul 19	Appendix H	

Total Phosphate



Remarks: The graphical point at zero concentration is presented as <0.05 mg/L

Title Agreement No. CE 59/2015(EP) Environmental Team for Tseung Kwan O - Lam Tin Tunnel Design and Construction Graphical Presentation of Groundwater Quality Monitoring Result	Scale N.T.S	Project No. MA16034	
	Date Jul 19	Appendix H	

**APPENDIX I
MARINE WATER QUALITY
MONITORING RESULTS AND
GRAPHICAL PRESENTATIONS**

**Agreement No. CE 59/2015(EP) Environmental Team for Tseung Kwan O - Lam Tin Tunnel Design and Construction
Water Quality Monitoring Results on 02 July 2019**

(Mid-Ebb Tide)

Location	Weather Condition	Sea Condition**	Sampling Time	Depth (m)		Temperature (°C)		pH		Salinity ppt		DO Saturation (%)		Dissolved Oxygen (mg/L)			Turbidity (NTU)			Suspended Solids (mg/L)		
						Value	Average	Value	Average	Value	Average	Value	Average	Value	Average	DA*	Value	Average	DA*	Value	Average	DA*
C1	Sunny	Calm	13:17	Surface	1.0	28.9 29.0	29.0	8.4 8.4	8.4	34.7 34.7	34.7	96.2 95.6	95.9	6.7 6.7	6.7	6.7	1.9 2.1	2.0	2.1	3.6 3.7	3.7	5.8
				Middle	9.0	29.0 29.0	29.0	8.4 8.4	8.4	34.7 34.7	34.7	95.4 95.5	95.5	6.7 6.7	6.7	6.7	2.1 2.0	2.1		6.6 6.8	6.7	
				Bottom	16.9	29.1 29.1	29.1	8.4 8.4	8.4	35.1 35.0	35.1	95.8 95.5	95.7	6.7 6.7	6.7	6.7	2.4 2.2	2.3		6.9 6.9	6.9	
C2	Sunny	Calm	11:56	Surface	1.0	28.9 29.0	29.0	8.4 8.4	8.4	34.6 34.7	34.6	97.6 95.4	96.5	6.8 6.7	6.8	6.7	2.3 2.2	2.3	2.6	6.0 6.1	6.1	4.2
				Middle	15.9	29.0 29.0	29.0	8.4 8.4	8.4	34.7 34.7	34.7	95.2 94.8	95.0	6.7 6.6	6.6	6.6	2.5 2.4	2.5		4.5 4.4	4.5	
				Bottom	31.0	29.1 29.1	29.1	8.4 8.4	8.4	35.1 35.1	35.1	95.3 95.1	95.2	6.6 6.6	6.6	6.6	3.0 3.0	3.0		2.2 2.1	2.2	
G1	Sunny	Calm	12:26	Surface	1.0	28.9 29.0	28.9	8.4 8.4	8.4	34.4 34.6	34.5	96.7 94.2	95.5	6.8 6.6	6.7	6.7	2.3 2.5	2.4	2.7	3.4 3.4	3.4	5.2
				Middle	3.9	29.0 29.0	29.0	8.4 8.4	8.4	34.7 34.5	34.6	94.4 94.2	94.3	6.6 6.6	6.6	6.6	2.9 2.7	2.8		4.5 4.5	4.5	
				Bottom	7.1	29.0 29.0	29.0	8.4 8.4	8.4	34.7 34.7	34.7	94.3 94.1	94.2	6.6 6.6	6.6	6.6	3.0 2.9	2.9		7.6 7.8	7.7	
G2	Sunny	Calm	12:16	Surface	1.0	28.9 29.0	28.9	8.4 8.4	8.4	34.6 34.6	34.6	95.1 94.4	94.8	6.7 6.6	6.6	6.6	2.6 2.6	2.6	2.6	6.6 6.7	6.7	5.1
				Middle	5.0	29.0 29.0	29.0	8.4 8.4	8.4	34.6 34.6	34.6	94.5 94.2	94.4	6.6 6.6	6.6	6.6	2.6 2.6	2.6		3.8 4.0	3.9	
				Bottom	9.0	29.0 29.0	29.0	8.4 8.4	8.4	34.7 34.8	34.7	94.8 94.8	94.8	6.6 6.6	6.6	6.6	2.5 2.6	2.5		4.7 4.7	4.7	
G3	Sunny	Calm	12:36	Surface	1.0	28.9 29.0	29.0	8.4 8.4	8.4	34.6 34.6	34.6	94.9 94.1	94.5	6.7 6.6	6.6	6.6	2.4 2.2	2.3	2.2	6.8 6.8	6.8	5.1
				Middle	4.0	29.0 29.0	29.0	8.4 8.4	8.4	34.6 34.6	34.6	94.3 94.7	94.5	6.6 6.6	6.6	6.6	2.2 2.1	2.1		4.5 4.6	4.6	
				Bottom	7.0	29.0 29.0	29.0	8.4 8.4	8.4	34.6 34.6	34.6	93.7 93.8	93.8	6.6 6.6	6.6	6.6	2.2 2.2	2.2		4.0 3.9	4.0	
G4	Sunny	Calm	12:51	Surface	1.0	28.9 29.0	28.9	8.4 8.4	8.4	34.5 34.6	34.6	94.1 92.8	93.5	6.6 6.5	6.6	6.6	2.2 2.1	2.1	2.5	5.2 5.3	5.3	5.1
				Middle	4.0	29.0 29.0	29.0	8.4 8.4	8.4	34.6 34.6	34.6	93.6 93.2	93.4	6.6 6.5	6.5	6.5	2.0 2.0	2.0		4.8 4.8	4.8	
				Bottom	7.0	29.0 29.0	29.0	8.4 8.4	8.4	34.6 34.7	34.7	92.5 90.6	91.6	6.5 6.3	6.4	6.4	3.2 3.6	3.4		5.3 5.3	5.3	
M1	Sunny	Calm	12:22	Surface	1.0	28.9 29.0	28.9	8.4 8.4	8.4	34.6 34.7	34.6	95.1 92.6	93.9	6.7 6.5	6.6	6.5	2.6 2.7	2.7	2.7	6.0 6.1	6.1	5.1
				Middle	3.0	28.9 29.0	29.0	8.4 8.4	8.4	34.6 34.6	34.6	93.0 91.5	92.3	6.5 6.4	6.5	6.5	2.6 2.5	2.6		4.1 4.2	4.2	
				Bottom	5.0	29.0 29.0	29.0	8.4 8.4	8.4	34.7 34.7	34.7	92.8 92.1	92.5	6.5 6.4	6.5	6.5	2.9 3.0	3.0		5.0 5.2	5.1	
M2	Sunny	Calm	12:08	Surface	1.0	28.9 29.0	28.9	8.4 8.4	8.4	34.6 34.6	34.6	95.0 94.3	94.7	6.7 6.6	6.6	6.6	2.4 2.3	2.3	2.5	4.2 4.2	4.2	5.6
				Middle	6.0	29.0 29.0	29.0	8.4 8.4	8.4	34.6 34.6	34.6	94.6 94.3	94.5	6.6 6.6	6.6	6.6	2.2 2.3	2.3		5.6 5.6	5.6	
				Bottom	11.0	29.0 29.0	29.0	8.4 8.4	8.4	34.8 34.7	34.7	94.1 94.1	94.1	6.6 6.6	6.6	6.6	3.0 2.7	2.9		7.2 7.0	7.1	
M3	Sunny	Calm	12:43	Surface	1.0	29.0 29.0	29.0	8.4 8.4	8.4	34.4 34.4	34.4	94.1 93.3	93.7	6.6 6.5	6.6	6.6	2.2 2.3	2.2	2.2	7.3 7.3	7.3	7.8
				Middle	4.0	29.0 29.0	29.0	8.4 8.4	8.4	34.5 34.5	34.5	93.2 92.9	93.1	6.5 6.5	6.5	6.5	2.1 2.2	2.2		6.5 6.3	6.4	
				Bottom	7.0	29.0 29.0	29.0	8.4 8.4	8.4	34.7 34.6	34.7	91.0 91.6	91.3	6.4 6.4	6.4	6.4	2.0 2.2	2.1		9.7 9.7	9.7	
M4	Sunny	Calm	12:02	Surface	1.0	28.9 29.0	28.9	8.2 8.3	8.3	34.6 34.6	34.6	96.0 94.7	95.4	6.7 6.6	6.7	6.7	2.3 2.1	2.2	2.0	4.9 4.8	4.9	6.9
				Middle	5.0	29.0 29.0	29.0	8.3 8.3	8.3	34.7 34.6	34.6	95.0 94.7	94.9	6.7 6.6	6.6	6.6	1.9 2.0	2.0		6.9 6.9	6.9	
				Bottom	8.9	29.0 29.0	29.0	8.3 8.4	8.3	34.8 34.7	34.7	94.8 94.7	94.8	6.6 6.6	6.6	6.6	2.1 1.9	2.0		9.0 9.1	9.1	
M5	Sunny	Calm	13:10	Surface	0.9	28.9 29.0	29.0	8.4 8.4	8.4	34.6 34.7	34.7	97.4 94.9	96.2	6.8 6.6	6.7	6.7	2.3 2.1	2.2	2.3	6.0 6.2	6.1	6.5
				Middle	5.9	29.1 29.1	29.1	8.4 8.4	8.4	34.9 34.9	34.9	95.5 95.0	95.3	6.7 6.6	6.7	6.7	2.5 2.3	2.4		5.6 5.5	5.6	
				Bottom	10.9	29.1 29.1	29.1	8.4 8.4	8.4	35.1 35.1	35.1	95.7 96.2	96.0	6.7 6.7	6.7	6.7	2.5 2.2	2.4		7.8 8.0	7.9	
M6	Sunny	Calm	13:02	Surface	-	-	-	-	-	-	-	-	-	-	-	-	-	4.4	-	-	3.1	
				Middle	2.0	29.0 29.0	29.0	8.4 8.4	8.4	34.7 34.7	34.7	91.5 90.7	91.1	6.4 6.3	6.4	6.4	4.4 4.5		4.4	3.1 3.1		3.1
				Bottom	-	-	-	-	-	-	-	-	-	-	-	-	-		-	-		-

Remarks: *DA: Depth-Averaged
**Calm: Small or no wave; Moderate: Between calm and rough; Rough : White capped or rougher.

Appendix I - Action and Limit Levels for Marine Water Quality on 2 July 2019 (Mid-Ebb Tide)

Parameter (unit)	Depth	Action Level	Limit Level
DO in mg/L (See Note 1 and 4)	<u>Stations G1-G4, M1-M5</u>		
	Depth Average	<u>4.9 mg/L</u>	<u>4.6 mg/L</u>
	Bottom	<u>4.2 mg/L</u>	<u>3.6 mg/L</u>
	<u>Station M6</u>		
	Intake Level	<u>5.0 mg/L</u>	<u>4.7 mg/L</u>
Turbidity in NTU (See Note 2 and 4)	<u>Stations G1-G4, M1-M5</u>		
	Bottom	<u>19.3 NTU</u>	<u>22.2 NTU</u>
		or 120% of upstream control station's Turbidity at the same tide of the same day <u>C2: 3.6 NTU</u>	or 130% of upstream control station's Turbidity at the same tide of the same day <u>C2: 3.9 NTU</u>
	<u>Station M6</u>		
	Intake Level	<u>19.0 NTU</u>	<u>19.4 NTU</u>
SS in mg/L (See Note 2 and 4)	<u>Stations G1-G4</u>		
	Surface	<u>6.0 mg/L</u>	<u>6.9 mg/L</u>
		or 120% of upstream control station's SS at the same tide of the same day <u>C2: 7.3 mg/L</u>	or 130% of upstream control station's SS at the same tide of the same day <u>C2: 7.9 mg/L</u>
	<u>Stations M1-M5</u>		
	Surface	<u>6.2 mg/L</u>	<u>7.4 mg/L</u>
		or 120% of upstream control station's SS at the same tide of the same day <u>C2: 7.3 mg/L</u>	or 130% of upstream control station's SS at the same tide of the same day <u>C2: 7.9 mg/L</u>
	<u>Stations G1-G4, M1-M5</u>		
	Bottom	<u>6.9 mg/L</u>	<u>7.9 mg/L</u>
		or 120% of upstream control station's SS at the same tide of the same day <u>C2: 2.6 mg/L</u>	or 130% of upstream control station's SS at the same tide of the same day <u>C2: 2.8 mg/L</u>
	<u>Station M6</u>		
Intake Level	<u>8.3 mg/L</u>	<u>8.6 mg/L</u>	

Notes:

1. For DO, non-compliance of the water quality limits occurs when monitoring result is lower than the limits.
2. For turbidity, SS, non-compliance of the water quality limits occurs when monitoring result is higher than the limits.
3. All the figures given in the table are used for reference only and EPD may amend the figures whenever it is considered as necessary.
4. Action and limit values are derived based on baseline water quality monitoring results to show the actual baseline water quality condition.

**Agreement No. CE 59/2015(EP) Environmental Team for Tseung Kwan O - Lam Tin Tunnel Design and Construction
Water Quality Monitoring Results on 02 July 2019**

(Mid-Flood Tide)

Location	Weather Condition	Sea Condition**	Sampling Time	Depth (m)		Temperature (°C)		pH		Salinity ppt		DO Saturation (%)		Dissolved Oxygen (mg/L)			Turbidity(NTU)			Suspended Solids (mg/L)		
						Value	Average	Value	Average	Value	Average	Value	Average	Value	Average	DA*	Value	Average	DA*	Value	Average	DA*
C1	Sunny	Calm	18:41	Surface	1.0	29.0 29.1	29.0	8.4 8.4	8.4	35.0 35.0	35.0	98.8 97.6	98.2	6.9 6.8	6.9	6.8	1.9 1.8	1.9	2.1	1.1 1.1	1.1	3.4
				Middle	9.0	29.1 29.1	29.1	8.4 8.4	8.4	35.0 35.0	35.0	97.8 97.6	97.7	6.8 6.8	6.8		1.6 1.6	1.6		3.1 3.1	3.1	
				Bottom	17.0	29.1 29.1	29.1	8.4 8.4	8.4	35.2 35.2	35.2	96.5 96.0	96.3	6.7 6.7	6.7		2.5 3.0	2.7		6.2 6.0	6.1	
C2	Sunny	Calm	17:33	Surface	1.0	29.0 29.0	29.0	8.4 8.4	8.4	34.7 34.7	34.7	96.4 95.7	96.1	6.8 6.7	6.7	6.7	2.0 2.0	2.0	2.0	9.1 9.4	9.3	5.2
				Middle	16.0	29.0 29.0	29.0	8.4 8.4	8.4	34.8 34.8	34.8	95.5 95.4	95.5	6.7 6.7	6.7		1.7 1.9	1.8		1.6 1.6	1.6	
				Bottom	31.0	29.0 29.1	29.0	8.4 8.4	8.4	34.8 35.1	35.0	95.6 96.4	96.0	6.7 6.7	6.7		2.0 2.2	2.1		4.8 4.8	4.8	
G1	Sunny	Calm	18:02	Surface	1.0	29.0 29.0	29.0	8.4 8.4	8.4	34.5 34.5	34.5	94.7 94.7	94.7	6.6 6.6	6.6	6.6	2.3 2.5	2.4	2.2	11.6 11.8	11.7	8.8
				Middle	4.0	29.0 29.0	29.0	8.4 8.4	8.4	34.6 34.6	34.6	94.7 94.6	94.7	6.6 6.6	6.6		2.2 2.4	2.3		10.6 10.7	10.7	
				Bottom	7.0	29.0 29.0	29.0	8.4 8.4	8.4	34.7 34.7	34.7	94.6 94.5	94.6	6.6 6.6	6.6		1.9 2.0	2.0		4.0 3.8	3.9	
G2	Sunny	Calm	17:52	Surface	1.0	28.9 29.0	29.0	8.4 8.4	8.4	34.6 34.6	34.6	96.0 95.2	95.6	6.7 6.7	6.7	6.7	1.9 1.9	1.9	2.0	9.2 9.1	9.2	9.6
				Middle	5.0	29.0 29.0	29.0	8.4 8.4	8.4	34.7 34.6	34.6	95.7 95.3	95.5	6.7 6.7	6.7		1.9 1.9	1.9		10.9 11.0	11.0	
				Bottom	9.0	29.0 29.0	29.0	8.4 8.4	8.4	34.7 34.7	34.7	94.4 95.0	94.7	6.6 6.7	6.6		2.1 2.0	2.1		8.3 8.8	8.6	
G3	Sunny	Calm	18:05	Surface	1.0	29.0 29.0	29.0	8.4 8.4	8.4	34.6 34.6	34.6	95.5 94.4	95.0	6.7 6.6	6.7	6.6	2.3 2.3	2.3	2.5	9.7 10.0	9.9	9.3
				Middle	3.9	29.0 29.0	29.0	8.4 8.4	8.4	34.6 34.6	34.6	94.8 94.4	94.6	6.6 6.6	6.6		2.3 2.3	2.3		7.9 7.7	7.8	
				Bottom	7.0	29.0 29.0	29.0	8.4 8.4	8.4	34.7 34.7	34.7	94.4 94.1	94.3	6.6 6.6	6.6		2.8 2.8	2.8		10.0 10.2	10.1	
G4	Sunny	Calm	18:15	Surface	1.0	29.0 29.0	29.0	8.4 8.4	8.4	34.6 34.6	34.6	93.8 91.4	92.6	6.6 6.4	6.5	6.5	2.7 2.6	2.6	2.7	7.7 7.6	7.7	8.9
				Middle	4.0	29.0 29.0	29.0	8.4 8.4	8.4	34.7 34.6	34.6	92.3 91.4	91.9	6.5 6.4	6.4		2.6 2.5	2.6		9.2 9.2	9.2	
				Bottom	7.0	29.1 29.0	29.1	8.4 8.4	8.4	34.9 34.8	34.8	93.2 92.1	92.7	6.5 6.4	6.5		3.2 2.9	3.1		9.5 9.9	9.7	
M1	Sunny	Calm	17:58	Surface	1.0	28.9 29.0	29.0	8.4 8.4	8.4	34.4 34.6	34.5	95.7 92.5	94.1	6.7 6.5	6.6	6.6	3.0 2.7	2.9	2.8	5.7 5.5	5.6	5.9
				Middle	3.0	29.0 29.0	29.0	8.4 8.4	8.4	34.6 34.6	34.6	93.5 92.4	93.0	6.6 6.5	6.5		2.9 2.6	2.7		6.0 6.1	6.1	
				Bottom	5.0	29.0 29.0	29.0	8.4 8.4	8.4	34.7 34.7	34.7	92.6 92.4	92.5	6.5 6.5	6.5		2.9 2.7	2.8		6.0 5.9	6.0	
M2	Sunny	Calm	17:46	Surface	1.0	28.9 29.0	28.9	8.4 8.4	8.4	34.7 34.7	34.7	97.8 96.0	96.9	6.9 6.7	6.8	6.8	2.1 1.9	2.0	2.3	3.5 3.6	3.6	4.3
				Middle	5.9	29.0 29.0	29.0	8.4 8.4	8.4	34.7 34.7	34.7	96.4 95.6	96.0	6.8 6.7	6.7		2.0 1.9	1.9		5.4 5.4	5.4	
				Bottom	11.0	29.0 29.0	29.0	8.4 8.4	8.4	34.8 34.8	34.8	95.0 93.4	94.2	6.7 6.5	6.6		2.9 3.3	3.1		3.9 3.8	3.9	
M3	Sunny	Calm	18:10	Surface	1.0	29.0 29.0	29.0	8.4 8.4	8.4	34.5 34.6	34.6	95.7 93.8	94.8	6.7 6.6	6.6	6.6	2.4 2.1	2.2	2.4	5.5 5.3	5.4	5.7
				Middle	4.0	29.0 29.0	29.0	8.4 8.4	8.4	34.7 34.6	34.7	94.1 93.9	94.0	6.6 6.6	6.6		1.9 1.9	2.0		6.2 6.1	6.2	
				Bottom	7.0	29.0 29.0	29.0	8.4 8.4	8.4	34.8 34.8	34.8	93.8 93.6	93.7	6.6 6.6	6.6		2.9 3.3	3.1		5.5 5.5	5.5	
M4	Sunny	Calm	17:41	Surface	1.0	29.0 29.0	29.0	8.4 8.4	8.4	34.6 34.7	34.7	95.9 95.8	95.9	6.7 6.7	6.7	6.7	1.9 2.0	1.9	2.1	9.0 8.9	9.0	5.1
				Middle	5.0	29.0 29.0	29.0	8.4 8.4	8.4	34.7 34.7	34.7	95.5 95.8	95.7	6.7 6.7	6.7		2.0 2.2	2.1		3.1 3.0	3.1	
				Bottom	9.0	29.0 29.0	29.0	8.4 8.4	8.4	34.7 34.7	34.7	95.1 95.3	95.2	6.7 6.7	6.7		2.3 2.3	2.3		3.2 3.3	3.3	
M5	Sunny	Calm	18:32	Surface	1.0	29.0 29.0	29.0	8.4 8.4	8.4	34.8 34.8	34.8	97.6 96.0	96.8	6.8 6.7	6.8	6.8	2.1 2.3	2.2	2.2	4.1 3.9	4.0	5.5
				Middle	6.0	29.0 29.0	29.0	8.4 8.4	8.4	34.8 34.8	34.8	96.5 96.2	96.4	6.8 6.7	6.7		2.0 2.1	2.0		2.6 2.6	2.6	
				Bottom	10.9	29.1 29.1	29.1	8.4 8.4	8.4	35.1 35.0	35.0	96.5 96.4	96.5	6.7 6.7	6.7		2.6 2.3	2.4		9.9 9.8	9.9	
M6	Sunny	Calm	18:27	Surface	-	-	-	-	-	-	-	-	-	-	-	6.7	-	-	3.5	-	-	6.4
				Middle	2.0	29.0 29.1	29.1	8.4 8.4	8.4	34.8 34.8	34.8	95.4 95.0	95.2	6.7 6.6	6.7		3.5 3.4	3.5		6.4 6.4	6.4	
				Bottom	-	-	-	-	-	-	-	-	-	-	-		-	-		-	-	

Remarks: *DA: Depth-Averaged
**Calm: Small or no wave; Moderate: Between calm and rough; Rough : White capped or rougher.

Appendix I - Action and Limit Levels for Marine Water Quality on 2 July 2019 (Mid-Flood Tide)

Parameter (unit)	Depth	Action Level	Limit Level
DO in mg/L (See Note 1 and 4)	<u>Stations G1-G4, M1-M5</u>		
	Depth Average	<u>4.9 mg/L</u>	<u>4.6 mg/L</u>
	Bottom	<u>4.2 mg/L</u>	<u>3.6 mg/L</u>
	<u>Station M6</u>		
	Intake Level	<u>5.0 mg/L</u>	<u>4.7 mg/L</u>
Turbidity in NTU (See Note 2 and 4)	<u>Stations G1-G4, M1-M5</u>		
	Bottom	<u>19.3 NTU</u>	<u>22.2 NTU</u>
		or 120% of upstream control station's Turbidity at the same tide of the same day <u>CI: 3.3 NTU</u>	or 130% of upstream control station's Turbidity at the same tide of the same day <u>CI: 3.6 NTU</u>
	<u>Station M6</u>		
	Intake Level	<u>19.0 NTU</u>	<u>19.4 NTU</u>
SS in mg/L (See Note 2 and 4)	<u>Stations G1-G4</u>		
	Surface	<u>6.0 mg/L</u>	<u>6.9 mg/L</u>
		or 120% of upstream control station's SS at the same tide of the same day <u>CI: 1.3 mg/L</u>	or 130% of upstream control station's SS at the same tide of the same day <u>CI: 1.4 mg/L</u>
	<u>Stations M1-M5</u>		
	Surface	<u>6.2 mg/L</u>	<u>7.4 mg/L</u>
		or 120% of upstream control station's SS at the same tide of the same day <u>CI: 1.3 mg/L</u>	or 130% of upstream control station's SS at the same tide of the same day <u>CI: 1.4 mg/L</u>
	<u>Stations G1-G4, M1-M5</u>		
	Bottom	<u>6.9 mg/L</u>	<u>7.9 mg/L</u>
		or 120% of upstream control station's SS at the same tide of the same day <u>CI: 7.3 mg/L</u>	or 130% of upstream control station's SS at the same tide of the same day <u>CI: 7.9 mg/L</u>
	<u>Station M6</u>		
Intake Level	<u>8.3 mg/L</u>	<u>8.6 mg/L</u>	

Notes:

1. For DO, non-compliance of the water quality limits occurs when monitoring result is lower than the limits.
2. For turbidity, SS, non-compliance of the water quality limits occurs when monitoring result is higher than the limits.
3. All the figures given in the table are used for reference only and EPD may amend the figures whenever it is considered as necessary.
4. Action and limit values are derived based on baseline water quality monitoring results to show the actual baseline water quality condition.

**Agreement No. CE 59/2015(EP) Environmental Team for Tseung Kwan O - Lam Tin Tunnel Design and Construction
Water Quality Monitoring Results on 04 July 2019**

(Mid-Ebb Tide)

Location	Weather Condition	Sea Condition*	Sampling Time	Depth (m)		Temperature (°C)		pH		Salinity ppt		DO Saturation (%)		Dissolved Oxygen (mg/L)			Turbidity (NTU)			Suspended Solids (mg/L)		
						Value	Average	Value	Average	Value	Average	Value	Average	Value	Average	DA*	Value	Average	DA*	Value	Average	DA*
C1	Cloudy	Calm	13:08	Surface	1.1	27.6	27.6	8.9	8.9	27.8	27.8	87.9	88.0	5.9	5.9	4.9	2.5	2.5	3.0	8.9	9.1	4.9
					27.6	8.9	8.9	27.8	88.0	5.9	2.5	2.5	9.2									
					9.1	25.7	25.7	8.8	8.8	32.6	32.7	57.7	57.8	3.9	3.9		3.7	3.7				
C2	Cloudy	Calm	12:08	Surface	1.0	27.5	27.5	9.2	9.2	28.4	28.4	86.3	86.4	5.8	5.8	4.7	2.2	2.2	5.9	4.3	4.3	3.5
					27.5	9.2	9.2	28.4	86.5	5.8	2.2	2.2	4.3									
					16.5	24.6	24.6	9.1	9.1	35.1	35.0	53.0	53.4	3.6	3.6		7.4	7.2		3.7	3.7	
G1	Cloudy	Calm	12:36	Surface	1.1	27.5	27.5	9.0	9.0	27.5	27.4	85.3	85.3	5.8	5.8	5.6	2.7	2.7	2.5	3.1	3.1	3.5
					27.5	9.0	9.0	27.4	85.3	5.8	2.6	2.6	3.0									
					4.0	27.4	27.4	9.0	9.0	28.6	28.6	81.6	81.9	5.5	5.5		1.4	1.4		3.6	3.7	
G2	Cloudy	Calm	12:24	Surface	1.0	27.4	27.4	9.2	9.2	27.4	27.4	81.7	81.7	5.5	5.6	5.4	3.5	3.6	3.5	5.4	5.4	5.6
					27.4	9.2	9.2	27.3	81.9	5.6	3.6	3.6	5.4									
					5.1	27.2	27.2	9.1	9.1	28.9	28.9	76.7	76.8	5.2	5.2		2.2	2.3		2.8	2.8	
G3	Cloudy	Calm	12:42	Surface	1.1	27.5	27.5	9.0	9.0	26.5	26.6	82.4	82.4	5.6	5.6	5.5	3.3	3.2	2.6	6.8	7.0	5.6
					27.5	9.0	9.0	26.7	82.4	5.6	3.2	3.2	7.1									
					4.1	27.4	27.4	9.0	9.0	28.6	28.5	80.2	80.4	5.4	5.4		1.8	1.9		4.5	4.5	
G4	Cloudy	Calm	12:52	Surface	1.1	27.5	27.5	9.0	9.0	24.2	24.2	85.6	85.7	5.9	5.9	5.6	2.5	2.6	1.9	4.6	4.6	5.8
					27.5	9.0	9.0	24.1	85.8	5.9	2.7	2.6	4.6									
					4.1	27.3	27.3	9.0	9.0	28.8	28.7	79.2	79.5	5.4	5.4		0.9	0.9		5.9	6.0	
M1	Cloudy	Calm	12:30	Surface	1.1	27.3	27.3	9.0	9.0	27.9	27.8	77.2	77.6	5.2	5.3	5.3	3.3	3.3	3.0	5.0	5.0	5.7
					27.3	9.0	9.0	27.7	77.9	5.3	3.4	3.3	4.9									
					3.0	27.3	27.3	9.0	9.0	28.2	28.1	77.8	77.9	5.3	5.3		3.0	3.0		4.9	4.9	
M2	Cloudy	Calm	12:19	Surface	1.0	27.5	27.5	9.1	9.1	28.0	28.0	83.7	83.9	5.7	5.7	5.3	1.5	1.5	3.0	7.6	7.7	4.1
					27.5	9.1	9.1	28.0	84.0	5.7	1.5	1.5	7.8									
					5.5	27.0	27.0	9.1	9.1	29.6	29.6	73.8	74.0	5.0	5.0		2.0	2.0		2.2	2.3	
M3	Cloudy	Calm	12:45	Surface	1.1	27.5	27.5	9.0	9.0	26.1	26.1	81.3	81.3	5.6	5.6	5.5	3.4	3.3	2.4	4.7	4.9	5.3
					27.5	9.0	9.0	26.2	81.3	5.6	3.2	3.3	5.0									
					4.1	27.3	27.4	9.0	9.0	28.5	28.6	79.5	79.9	5.4	5.4		1.3	1.4		4.2	4.2	
M4	Cloudy	Calm	12:13	Surface	1.1	27.4	27.4	9.3	9.3	28.4	28.4	80.9	81.0	5.5	5.5	5.3	2.5	2.4	3.0	6.3	6.4	3.9
					27.4	9.3	9.3	28.4	81.1	5.5	2.4	2.4	6.4									
					5.0	27.1	27.1	9.2	9.2	29.2	29.2	76.0	76.0	5.1	5.1		2.4	2.5		2.2	2.3	
M5	Cloudy	Calm	13:03	Surface	1.0	27.5	27.5	8.9	8.9	28.3	28.3	85.2	85.1	5.8	5.7	5.0	1.9	1.9	2.8	3.3	3.4	2.9
					27.5	8.9	8.9	28.3	85.0	5.7	1.9	1.9	3.4									
					6.0	26.4	26.5	8.9	8.9	31.4	31.3	63.0	63.2	4.3	4.3		3.0	2.8		2.4	2.5	
M6	Cloudy	Calm	12:56	Surface	-	-	-	-	-	-	-	-	-	-	5.7	-	-	4.1	-	-	5.8	
					2.0	27.4	27.4	9.0	9.0	27.4	27.4	83.4	83.5	5.7		5.7	4.1		4.1	5.7		5.8
					-	-	-	-	-	-	-	-	-	-		-	-		-	-		-

Remarks: *DA: Depth-Averaged
**Calm: Small or no wave; Moderate: Between calm and rough; Rough: White capped or rougher.

Appendix I - Action and Limit Levels for Marine Water Quality on 4 July 2019 (Mid-Ebb Tide)

Parameter (unit)	Depth	Action Level	Limit Level
DO in mg/L (See Note 1 and 4)	<u>Stations G1-G4, M1-M5</u>		
	Depth Average	<u>4.9 mg/L</u>	<u>4.6 mg/L</u>
	Bottom	<u>4.2 mg/L</u>	<u>3.6 mg/L</u>
	<u>Station M6</u>		
	Intake Level	<u>5.0 mg/L</u>	<u>4.7 mg/L</u>
Turbidity in NTU (See Note 2 and 4)	<u>Stations G1-G4, M1-M5</u>		
	Bottom	<u>19.3 NTU</u>	<u>22.2 NTU</u>
		or 120% of upstream control station's Turbidity at the same tide of the same day <u>C2: 10.1 NTU</u>	or 130% of upstream control station's Turbidity at the same tide of the same day <u>C2: 10.9 NTU</u>
	<u>Station M6</u>		
	Intake Level	<u>19.0 NTU</u>	<u>19.4 NTU</u>
SS in mg/L (See Note 2 and 4)	<u>Stations G1-G4</u>		
	Surface	<u>6.0 mg/L</u>	<u>6.9 mg/L</u>
		or 120% of upstream control station's SS at the same tide of the same day <u>C2: 5.2 mg/L</u>	or 130% of upstream control station's SS at the same tide of the same day <u>C2: 5.6 mg/L</u>
	<u>Stations M1-M5</u>		
	Surface	<u>6.2 mg/L</u>	<u>7.4 mg/L</u>
		or 120% of upstream control station's SS at the same tide of the same day <u>C2: 5.2 mg/L</u>	or 130% of upstream control station's SS at the same tide of the same day <u>C2: 5.6 mg/L</u>
	<u>Stations G1-G4, M1-M5</u>		
	Bottom	<u>6.9 mg/L</u>	<u>7.9 mg/L</u>
		or 120% of upstream control station's SS at the same tide of the same day <u>C2: 3.1 mg/L</u>	or 130% of upstream control station's SS at the same tide of the same day <u>C2: 3.4 mg/L</u>
	<u>Station M6</u>		
Intake Level	<u>8.3 mg/L</u>	<u>8.6 mg/L</u>	

Notes:

1. For DO, non-compliance of the water quality limits occurs when monitoring result is lower than the limits.
2. For turbidity, SS, non-compliance of the water quality limits occurs when monitoring result is higher than the limits.
3. All the figures given in the table are used for reference only and EPD may amend the figures whenever it is considered as necessary.
4. Action and limit values are derived based on baseline water quality monitoring results to show the actual baseline water quality condition.

Agreement No. CE 59/2015(EP) Environmental Team for Tseung Kwan O - Lam Tin Tunnel Design and Construction
 Water Quality Monitoring Results on 04 July 2019

(Mid-Flood Tide)

Location	Weather Condition	Sea Condition*	Sampling Time	Depth (m)		Temperature (°C)		pH		Salinity ppt		DO Saturation (%)		Dissolved Oxygen (mg/L)			Turbidity (NTU)			Suspended Solids (mg/L)		
						Value	Average	Value	Average	Value	Average	Value	Average	Value	Average	DA*	Value	Average	DA*	Value	Average	DA*
C1	Cloudy	Calm	9:36	Surface	1.1	27.6	27.6	9.0	9.0	27.8	27.8	89.1	89.1	6.0	6.0	5.1	2.4	2.4	2.5	4.5	4.5	5.2
				Middle	9.1	25.8	25.9	8.9	8.9	32.3	32.3	61.2	61.4	4.1	4.2		2.4	2.4		5.7	5.7	
				Bottom	17.1	24.4	24.4	8.8	8.8	35.5	35.5	51.2	51.1	3.5	3.5		2.6	2.7		5.3	5.4	
C2	Cloudy	Calm	8:36	Surface	1.0	27.5	27.5	9.3	9.3	28.5	28.5	87.4	87.3	5.9	5.9	4.7	1.4	1.4	5.6	3.3	3.3	3.1
				Middle	16.1	24.6	24.6	9.2	9.2	35.0	35.0	51.6	51.7	3.5	3.5		8.0	7.8		3.2	3.2	
				Bottom	31.1	24.6	24.6	9.2	9.2	35.0	35.0	50.9	50.9	3.5	3.5		7.5	7.7		3.0	3.0	
G1	Cloudy	Calm	9:05	Surface	1.0	27.5	27.5	9.0	9.0	26.9	27.0	88.3	87.8	6.0	6.0	5.8	3.7	3.7	2.9	4.4	4.4	5.3
				Middle	4.0	27.4	27.4	9.0	9.0	28.7	28.7	81.9	82.1	5.5	5.5		1.3	1.2		5.1	5.1	
				Bottom	7.0	26.9	26.9	9.0	9.0	29.8	29.8	66.6	67.3	4.5	4.5		3.7	3.9		6.4	6.4	
G2	Cloudy	Calm	8:53	Surface	1.0	27.5	27.5	9.2	9.1	27.3	27.3	85.8	85.8	5.8	5.8	5.5	3.6	3.6	4.1	5.1	5.2	6.7
				Middle	5.0	27.1	27.1	9.1	9.1	29.1	29.1	77.1	77.0	5.2	5.2		3.0	3.0		9.8	9.9	
				Bottom	9.1	25.3	25.3	9.1	9.1	33.6	33.6	54.2	54.8	3.7	3.7		5.7	5.6		5.0	5.0	
G3	Cloudy	Calm	9:11	Surface	1.1	27.5	27.5	9.0	9.0	26.9	26.9	85.2	84.7	5.8	5.8	5.7	2.1	2.1	2.2	5.7	5.8	5.2
				Middle	4.1	27.4	27.4	9.0	9.0	28.4	28.3	82.0	82.2	5.5	5.5		1.9	1.9		4.6	4.7	
				Bottom	7.1	27.0	27.0	9.0	9.0	29.5	29.5	71.3	71.1	4.8	4.8		2.7	2.7		5.1	5.1	
G4	Cloudy	Calm	9:20	Surface	1.1	27.5	27.5	9.0	9.0	24.7	26.2	85.5	86.1	5.9	5.9	5.7	3.3	3.4	2.2	7.9	8.1	6.0
				Middle	4.0	27.4	27.4	8.9	8.9	28.5	28.5	81.3	81.5	5.5	5.5		0.9	0.9		8.2	4.9	
				Bottom	7.0	27.1	27.1	8.9	8.9	29.3	29.3	75.6	75.4	5.1	5.1		2.4	2.4		5.0	5.0	
M1	Cloudy	Calm	8:58	Surface	1.0	27.3	27.3	9.0	9.0	27.4	27.4	81.1	80.9	5.5	5.5	5.4	3.9	3.9	3.5	6.1	6.1	5.3
				Middle	3.1	27.2	27.3	9.0	9.0	28.6	28.5	76.9	78.1	5.2	5.3		3.7	3.5		5.5	5.5	
				Bottom	5.0	27.2	27.2	9.0	9.0	28.9	28.9	75.6	75.5	5.1	5.1		3.2	3.1		4.3	4.3	
M2	Cloudy	Calm	8:47	Surface	1.1	27.5	27.5	9.2	9.2	28.0	28.0	85.5	85.3	5.8	5.8	5.3	2.8	2.7	3.3	5.7	5.8	8.1
				Middle	5.5	26.9	26.9	9.1	9.1	29.8	29.8	71.8	71.9	4.9	4.9		1.3	1.4		8.4	8.3	
				Bottom	10.0	25.3	25.3	9.1	9.1	33.6	33.6	52.9	52.8	3.6	3.6		5.8	5.8		10.0	10.1	
M3	Cloudy	Calm	9:14	Surface	1.1	27.5	27.5	9.0	9.0	26.4	26.5	81.7	81.6	5.6	5.6	5.5	4.1	4.1	3.5	3.6	3.7	5.3
				Middle	4.0	27.4	27.4	9.0	9.0	28.6	28.5	80.5	80.5	5.4	5.4		2.8	2.9		4.7	4.6	
				Bottom	7.1	27.2	27.2	9.0	9.0	29.3	29.3	72.3	72.1	4.9	4.9		3.6	3.6		7.4	7.5	
M4	Cloudy	Calm	8:41	Surface	1.0	27.3	27.3	9.3	9.3	28.5	28.5	82.0	82.0	5.5	5.5	5.2	2.6	2.7	3.2	2.4	2.4	2.8
				Middle	5.1	27.0	27.0	9.2	9.2	29.5	29.4	72.9	73.4	4.9	5.0		2.9	2.7		2.5	2.5	
				Bottom	9.1	25.1	25.1	9.2	9.2	33.8	33.8	57.4	56.9	3.9	3.9		4.0	4.3		3.5	3.5	
M5	Cloudy	Calm	9:31	Surface	1.0	27.5	27.5	9.0	9.0	28.4	28.4	84.3	85.0	5.7	5.7	5.5	2.0	1.9	2.4	4.1	4.1	3.8
				Middle	6.0	27.2	27.2	8.9	8.9	29.0	29.0	78.7	78.8	5.3	5.3		1.5	1.5		4.2	4.2	
				Bottom	11.1	25.7	25.7	8.9	8.9	32.5	32.5	56.2	56.3	3.8	3.8		3.5	3.6		3.2	3.2	
M6	Cloudy	Calm	9:26	Surface	-	-	-	-	-	-	-	-	-	-	5.6	-	-	4.1	-	-	4.5	
				Middle	2.1	27.4	27.4	9.0	9.0	27.5	27.5	83.2	83.3	5.6		5.6	4.1		4.1	4.6		4.4
				Bottom	-	-	-	-	-	-	-	-	-	-		-	-		-	-		-

Remarks: *DA: Depth-Averaged
 **Calm: Small or no wave; Moderate: Between calm and rough; Rough: White capped or rougher.

Appendix I - Action and Limit Levels for Marine Water Quality on 4 July 2019 (Mid-Flood Tide)

Parameter (unit)	Depth	Action Level	Limit Level
DO in mg/L (See Note 1 and 4)	<u>Stations G1-G4, M1-M5</u>		
	Depth Average	<u>4.9 mg/L</u>	<u>4.6 mg/L</u>
	Bottom	<u>4.2 mg/L</u>	<u>3.6 mg/L</u>
	<u>Station M6</u>		
	Intake Level	<u>5.0 mg/L</u>	<u>4.7 mg/L</u>
Turbidity in NTU (See Note 2 and 4)	<u>Stations G1-G4, M1-M5</u>		
	Bottom	<u>19.3 NTU</u>	<u>22.2 NTU</u>
		or 120% of upstream control station's Turbidity at the same tide of the same day <u>CI: 3.2 NTU</u>	or 130% of upstream control station's Turbidity at the same tide of the same day <u>CI: 3.5 NTU</u>
	<u>Station M6</u>		
	Intake Level	<u>19.0 NTU</u>	<u>19.4 NTU</u>
SS in mg/L (See Note 2 and 4)	<u>Stations G1-G4</u>		
	Surface	<u>6.0 mg/L</u>	<u>6.9 mg/L</u>
		or 120% of upstream control station's SS at the same tide of the same day <u>CI: 5.3 mg/L</u>	or 130% of upstream control station's SS at the same tide of the same day <u>CI: 5.8 mg/L</u>
	<u>Stations M1-M5</u>		
	Surface	<u>6.2 mg/L</u>	<u>7.4 mg/L</u>
		or 120% of upstream control station's SS at the same tide of the same day <u>CI: 5.3 mg/L</u>	or 130% of upstream control station's SS at the same tide of the same day <u>CI: 5.8 mg/L</u>
	<u>Stations G1-G4, M1-M5</u>		
	Bottom	<u>6.9 mg/L</u>	<u>7.9 mg/L</u>
		or 120% of upstream control station's SS at the same tide of the same day <u>CI: 6.4 mg/L</u>	or 130% of upstream control station's SS at the same tide of the same day <u>CI: 7.0 mg/L</u>
	<u>Station M6</u>		
Intake Level	<u>8.3 mg/L</u>	<u>8.6 mg/L</u>	

Notes:

1. For DO, non-compliance of the water quality limits occurs when monitoring result is lower than the limits.
2. For turbidity, SS, non-compliance of the water quality limits occurs when monitoring result is higher than the limits.
3. All the figures given in the table are used for reference only and EPD may amend the figures whenever it is considered as necessary.
4. Action and limit values are derived based on baseline water quality monitoring results to show the actual baseline water quality condition.

Agreement No. CE 59/2015(EP) Environmental Team for Tseung Kwan O - Lam Tin Tunnel Design and Construction
Water Quality Monitoring Results on 06 July 2019

(Mid-Ebb Tide)

Location	Weather Condition	Sea Condition*	Sampling Time	Depth (m)		Temperature (°C)		pH		Salinity ppt		DO Saturation (%)		Dissolved Oxygen (mg/L)			Turbidity(NTU)			Suspended Solids (mg/L)				
						Value	Average	Value	Average	Value	Average	Value	Average	Value	Average	Value	Average	DA*	Value	Average	DA*	Value	Average	DA*
C1	Cloudy	Calm	15:25	Surface	1.0	27.3	27.3	9.0	9.0	29.6	29.6	81.9	81.7	5.5	5.5	4.5	1.6	1.6	2.4	1.6	1.6	3.8	3.5	3.6
					25.0	25.0	9.0	9.0	34.5	34.5	50.6	50.3	3.4	3.4	2.2		2.3	4.0		4.0				
				Middle	9.0	25.0	25.0	9.0	9.0	34.6	34.6	50.0	50.3	3.4	3.4	3.1	3.3	3.3	3.7	3.7	3.7	3.7	3.7	
					17.0	24.8	24.8	9.0	9.0	35.0	35.0	45.8	45.7	3.1	3.1		3.4	3.4		3.7		3.7		
C2	Cloudy	Calm	14:01	Surface	1.1	27.3	27.3	8.6	8.6	28.4	28.4	68.3	68.3	4.6	4.6	4.3	1.8	1.8	2.5	1.8	1.8	5.5	3.1	3.1
					16.1	26.2	26.2	8.6	8.6	31.5	31.6	58.4	58.3	4.0	3.9		1.8	1.9		5.8	5.8			
				Middle	16.1	26.1	26.1	8.6	8.6	31.6	31.6	58.2	58.3	3.9	3.9	3.5	3.8	3.8	3.8	3.8	7.7	7.7	7.7	
					31.1	25.3	25.3	8.6	8.6	33.4	33.4	52.2	52.1	3.6	3.5		3.8	3.8		7.7		7.7		
G1	Cloudy	Calm	14:36	Surface	1.1	27.2	27.2	9.0	9.0	30.1	30.1	83.5	83.5	5.6	5.6	5.3	2.2	2.2	2.0	2.2	2.2	2.7	3.3	3.3
					4.0	26.7	26.7	9.0	9.0	30.9	31.0	75.1	74.6	5.1	5.0		1.6	1.7		3.0	3.0			
				Middle	4.0	26.7	26.7	9.0	9.0	31.0	31.0	74.1	74.6	5.0	5.0	3.7	2.1	2.1	1.8	1.8	1.8	1.8		
					7.1	25.2	25.2	9.1	9.1	33.9	34.0	54.3	54.0	3.7	3.7		2.1	2.1		1.8		1.8		
G2	Cloudy	Calm	14:25	Surface	1.1	27.0	27.1	8.1	8.1	30.4	30.4	81.0	81.0	5.4	5.4	5.1	1.8	1.9	1.5	1.8	1.9	4.6	5.5	5.6
					1.1	27.1	27.1	8.1	8.1	30.4	30.4	81.0	81.0	5.4	5.4		1.9	1.9		5.7	5.7			
				Middle	5.1	26.6	26.6	8.1	8.1	31.1	31.1	71.7	71.7	4.8	4.8	3.6	0.6	0.6	4.7	4.7	4.7	4.7		
					9.0	24.9	24.9	8.2	8.2	34.7	34.7	52.7	52.5	3.6	3.6		2.0	1.9		4.7		4.7		
G3	Cloudy	Calm	14:46	Surface	1.0	27.1	27.1	9.0	9.0	30.2	30.2	84.0	84.0	5.6	5.6	5.3	0.9	0.9	1.2	0.9	0.9	5.4	6.4	6.4
					4.0	26.6	26.6	9.0	9.0	31.1	31.1	73.2	73.3	4.9	4.9		1.6	1.6		3.0	3.1			
				Middle	4.0	26.7	26.6	9.0	9.0	31.0	31.0	73.3	73.3	4.9	4.9	3.3	1.1	1.1	6.6	6.6	6.7	6.7		
					7.1	25.2	25.2	9.0	9.0	34.0	34.0	48.8	48.8	3.3	3.3		1.0	1.0		6.8		6.8		
G4	Cloudy	Calm	14:57	Surface	1.0	27.1	27.1	9.0	9.0	30.2	30.2	83.5	83.5	5.6	5.6	5.3	0.8	0.8	1.8	0.8	0.8	6.5	8.3	8.2
					4.0	26.7	26.7	9.0	9.0	31.0	31.0	73.5	73.6	5.0	5.0		1.7	1.7		6.0	6.1			
				Middle	4.0	26.7	26.7	9.0	9.0	31.0	31.0	73.6	73.6	5.0	5.0	3.3	3.0	3.0	5.3	5.3	5.3	5.3		
					7.1	25.2	25.2	9.0	9.0	34.0	34.0	48.7	48.8	3.3	3.3		3.0	3.0		5.3		5.3		
M1	Cloudy	Calm	14:31	Surface	1.1	27.2	27.1	9.1	9.1	30.4	30.4	72.4	72.4	4.9	4.8	4.8	2.2	2.2	1.3	2.2	2.2	2.6	1.9	1.9
					3.1	27.0	27.0	9.1	9.1	30.5	30.5	70.8	70.8	4.8	4.8		1.2	1.1		2.7	2.7			
				Middle	3.1	27.0	27.0	9.1	9.1	30.6	30.6	70.7	70.8	4.8	4.8	4.2	0.7	0.7	3.1	3.1	3.1	3.1		
					5.1	26.5	26.5	9.1	9.1	31.3	31.3	62.2	62.3	4.2	4.2		0.7	0.7		3.1		3.1		
M2	Cloudy	Calm	14:16	Surface	1.1	27.0	27.0	8.2	8.2	30.6	30.6	81.3	81.2	5.5	5.5	4.9	1.6	1.6	1.6	1.6	1.6	4.8	4.2	4.2
					6.0	26.0	26.0	8.2	8.2	32.3	32.3	64.9	64.8	4.4	4.4		1.0	1.0		6.1	6.2			
				Middle	6.0	26.0	26.0	8.2	8.2	32.4	32.3	64.7	64.8	4.4	4.4	3.3	2.1	2.1	4.1	4.1	4.0	4.0		
					11.0	24.6	24.6	8.3	8.3	35.4	35.4	48.0	47.7	3.3	3.3		2.1	2.1		3.9		3.9		
M3	Cloudy	Calm	14:50	Surface	1.0	27.1	27.1	9.0	9.0	30.2	30.2	83.7	83.7	5.6	5.6	5.3	0.8	0.8	1.5	0.8	0.8	5.2	3.7	3.7
					4.0	26.7	26.7	9.0	9.0	31.0	31.0	73.4	73.5	4.9	4.9		1.7	1.6		3.2	3.2			
				Middle	4.0	26.7	26.7	9.0	9.0	31.0	31.0	73.5	73.5	5.0	4.9	3.3	2.0	2.0	8.6	8.6	8.7	8.7		
					7.1	25.2	25.2	9.0	9.0	34.0	34.0	48.8	48.7	3.3	3.3		2.0	2.0		8.8		8.8		
M4	Cloudy	Calm	14:08	Surface	1.1	26.9	26.9	8.3	8.3	30.7	30.7	74.7	74.7	5.0	5.0	4.7	1.3	1.3	1.2	1.3	1.3	4.3	3.5	3.5
					5.1	26.2	26.2	8.3	8.3	31.9	31.9	65.9	65.9	4.5	4.5		0.9	0.9		6.0	5.9			
				Middle	5.1	26.2	26.2	8.3	8.3	31.9	31.9	65.8	65.9	4.5	4.5	3.4	1.3	1.3	3.4	3.4	3.4	3.4		
					9.1	25.3	25.3	8.4	8.4	33.7	33.7	50.6	50.6	3.4	3.4		1.3	1.3		3.4		3.4		
M5	Cloudy	Calm	15:13	Surface	1.1	27.3	27.3	9.0	9.0	29.6	29.6	78.2	78.2	5.3	5.3	4.4	2.4	2.4	2.4	2.4	2.4	3.2	3.6	3.6
					6.0	25.5	25.5	9.0	9.0	33.4	33.3	51.7	51.5	3.5	3.5		1.9	1.9		2.5	2.5			
				Middle	6.0	25.5	25.5	9.0	9.0	33.3	33.3	51.2	51.5	3.5	3.5	3.4	2.9	2.9	3.5	3.5	3.5	3.5		
					11.0	25.2	25.2	9.0	9.0	34.0	34.3	49.7	49.5	3.4	3.4		2.9	2.9		3.5		3.5		
M6	Cloudy	Calm	15:05	Surface	-	-	-	-	-	-	-	-	-	-	5.3	-	-	2.6	-	-	4.8	-	-	
					2.0	27.3	27.3	8.9	8.9	29.7	29.7	78.9	78.9	5.3		5.3	2.6		2.6	4.7		4.8		
				Middle	2.0	27.3	27.3	8.9	8.9	29.7	29.7	78.9	78.9	5.3	5.3	-	-	-	-	-	-	-		
					-	-	-	-	-	-	-	-	-	-	-		-	-		-		-	-	
Bottom	-	-	-	-	-	-	-	-	-	-	-	-	-	-	-	-	-	-	-	-	-	-		

Remarks: *DA: Depth-Averaged
 **Calm: Small or no wave; Moderate: Between calm and rough; Rough: White capped or rougher.

Appendix I - Action and Limit Levels for Marine Water Quality on 6 July 2019 (Mid-Ebb Tide)

Parameter (unit)	Depth	Action Level	Limit Level
DO in mg/L (See Note 1 and 4)	<u>Stations G1-G4, M1-M5</u>		
	Depth Average	<u>4.9 mg/L</u>	<u>4.6 mg/L</u>
	Bottom	<u>4.2 mg/L</u>	<u>3.6 mg/L</u>
	<u>Station M6</u>		
	Intake Level	<u>5.0 mg/L</u>	<u>4.7 mg/L</u>
Turbidity in NTU (See Note 2 and 4)	<u>Stations G1-G4, M1-M5</u>		
	Bottom	<u>19.3 NTU</u>	<u>22.2 NTU</u>
		or 120% of upstream control station's Turbidity at the same tide of the same day <u>C2: 4.5 NTU</u>	or 130% of upstream control station's Turbidity at the same tide of the same day <u>C2: 4.9 NTU</u>
	<u>Station M6</u>		
	Intake Level	<u>19.0 NTU</u>	<u>19.4 NTU</u>
SS in mg/L (See Note 2 and 4)	<u>Stations G1-G4</u>		
	Surface	<u>6.0 mg/L</u>	<u>6.9 mg/L</u>
		or 120% of upstream control station's SS at the same tide of the same day <u>C2: 3.7 mg/L</u>	or 130% of upstream control station's SS at the same tide of the same day <u>C2: 4.0 mg/L</u>
	<u>Stations M1-M5</u>		
	Surface	<u>6.2 mg/L</u>	<u>7.4 mg/L</u>
		or 120% of upstream control station's SS at the same tide of the same day <u>C2: 3.7 mg/L</u>	or 130% of upstream control station's SS at the same tide of the same day <u>C2: 4.0 mg/L</u>
	<u>Stations G1-G4, M1-M5</u>		
	Bottom	<u>6.9 mg/L</u>	<u>7.9 mg/L</u>
		or 120% of upstream control station's SS at the same tide of the same day <u>C2: 9.2 mg/L</u>	or 130% of upstream control station's SS at the same tide of the same day <u>C2: 10.0 mg/L</u>
	<u>Station M6</u>		
Intake Level	<u>8.3 mg/L</u>	<u>8.6 mg/L</u>	

Notes:

1. For DO, non-compliance of the water quality limits occurs when monitoring result is lower than the limits.
2. For turbidity, SS, non-compliance of the water quality limits occurs when monitoring result is higher than the limits.
3. All the figures given in the table are used for reference only and EPD may amend the figures whenever it is considered as necessary.
4. Action and limit values are derived based on baseline water quality monitoring results to show the actual baseline water quality condition.

Agreement No. CE 59/2015(EP) Environmental Team for Tseung Kwan O - Lam Tin Tunnel Design and Construction
Water Quality Monitoring Results on 06 July 2019

(Mid-Flood Tide)

Location	Weather Condition	Sea Condition*	Sampling Time	Depth (m)		Temperature (°C)		pH		Salinity ppt		DO Saturation (%)		Dissolved Oxygen (mg/L)			Turbidity(NTU)			Suspended Solids (mg/L)					
						Value	Average	Value	Average	Value	Average	Value	Average	Value	Average	Value	Average	DA*	Value	Average	DA*	Value	Average	DA*	
C1	Cloudy	Calm	9:20	Surface	1.1	27.3	27.3	9.0	9.0	29.6	29.6	82.3	82.3	5.5	5.5	5.5	5.5	4.5	2.5	2.5	2.8	3.8	3.9	4.3	
					25.0	25.0	9.0	9.0	34.5	34.5	51.1	51.0	3.5	3.5	2.0	2.1	2.5	2.5	6.5	6.6					
				Middle	9.1	25.0	25.0	9.0	9.0	34.5	34.5	50.9	51.0	3.5	3.5	2.1	2.1	3.8	3.8	2.5		2.5	6.6		6.6
					Bottom	17.0	24.8	24.8	9.0	9.0	34.9	34.9	46.6	46.5	3.2	3.2	3.9	3.8	2.5	2.5		7.4	7.5		
C2	Cloudy	Calm	8:01	Surface	1.1	27.3	27.3	8.6	8.6	28.4	28.4	68.3	68.3	4.6	4.6	4.6	4.6	4.3	1.9	1.9	1.7	2.0	2.0	4.2	
					16.1	26.6	26.6	8.6	8.6	31.3	31.3	59.8	59.6	4.0	4.0	1.6	1.6	1.6	1.6	3.3		3.3			
				Middle	16.1	26.5	26.6	8.6	8.6	31.4	31.3	59.4	59.6	4.0	4.0	1.6	1.6	1.6	1.6	7.4		7.5	3.2		3.3
					Bottom	31.0	25.3	25.3	8.6	8.6	33.4	33.4	52.3	52.3	3.6	3.6	1.4	1.5	1.6	1.5		7.5	7.5		
G1	Cloudy	Calm	8:39	Surface	1.1	27.2	27.2	9.0	9.0	30.1	30.1	83.5	83.5	5.6	5.6	5.6	5.6	5.3	2.3	2.3	1.6	5.4	5.5	6.6	
					4.1	26.8	26.8	9.0	9.0	30.9	30.9	75.5	75.5	5.1	5.1	0.6	0.6	0.6	0.6	5.6		5.7			
				Middle	4.1	26.8	26.8	9.0	9.0	30.9	30.9	75.4	75.5	5.1	5.1	0.6	0.6	2.0	2.0	5.7		5.7			
					Bottom	7.0	25.2	25.2	9.1	9.1	33.7	33.8	54.8	54.5	3.7	3.7	2.0	2.0	8.7	8.5					
G2	Cloudy	Calm	8:23	Surface	1.0	27.1	27.1	9.1	9.1	30.4	30.4	82.2	81.7	5.5	5.5	5.5	5.5	5.2	1.9	1.9	1.4	6.1	6.1	4.2	
					5.1	26.7	26.7	9.1	9.1	30.9	31.0	72.2	72.1	4.9	4.9	0.7	0.7	2.4	2.5						
				Middle	5.1	26.7	26.7	9.1	9.1	31.0	31.0	72.0	72.1	4.9	4.9	0.6	0.6	4.1	4.1	2.5		2.5			
					Bottom	9.1	24.9	24.9	9.2	9.2	34.7	34.7	53.2	53.0	3.6	3.6	1.6	1.7	4.0	4.1					
G3	Cloudy	Calm	8:45	Surface	1.1	27.3	27.3	9.0	9.0	30.0	30.0	86.5	86.7	5.8	5.8	5.8	5.8	5.4	0.8	0.8	1.0	3.3	3.3	3.5	
					4.1	26.9	26.9	9.0	9.0	30.6	30.7	75.9	75.5	5.1	5.1	0.9	1.0	2.5	2.6						
				Middle	4.1	26.8	26.9	9.0	9.0	30.8	30.7	75.1	75.5	5.1	5.1	1.1	1.1	2.6	2.6						
					Bottom	7.1	25.2	25.2	9.0	9.0	34.0	34.0	49.2	48.9	3.3	3.3	1.2	1.2	4.5	4.5					
G4	Cloudy	Calm	8:56	Surface	1.1	27.1	27.1	9.0	9.0	30.2	30.2	84.5	84.4	5.7	5.7	5.7	5.7	5.3	0.8	0.9	1.1	7.1	7.2	4.6	
					4.0	26.6	26.6	9.0	9.0	31.1	31.1	72.7	72.9	4.9	4.9	1.5	1.5	3.0	3.0						
				Middle	4.0	26.6	26.6	9.0	9.0	31.1	31.1	73.1	72.9	4.9	4.9	1.5	1.5	3.0	3.0						
					Bottom	7.1	25.2	25.2	9.0	9.0	34.0	34.0	48.8	48.8	3.3	3.3	1.1	1.1	3.7	3.6					
M1	Cloudy	Calm	8:31	Surface	1.1	27.2	27.2	9.1	9.1	30.4	30.4	72.6	72.6	4.9	4.9	4.9	4.9	4.8	2.3	2.3	1.4	3.3	3.4	3.4	
					3.1	27.0	27.0	9.1	9.1	30.5	30.5	71.2	71.2	4.8	4.8	1.4	1.3	3.7	3.7						
				Middle	3.1	27.0	27.0	9.1	9.1	30.5	30.5	71.1	71.2	4.8	4.8	1.3	1.3	3.6	3.7						
					Bottom	5.1	26.5	26.5	9.1	9.1	31.3	31.3	62.3	62.3	4.2	4.2	0.6	0.6	3.2	3.2					
M2	Cloudy	Calm	8:14	Surface	1.0	27.0	27.0	8.2	8.2	30.6	30.6	82.1	81.9	5.5	5.5	5.5	5.5	5.0	3.1	3.1	2.0	4.0	4.1	4.1	
					6.1	26.1	26.1	8.2	8.2	32.1	32.2	65.5	65.3	4.4	4.4	1.0	1.0	5.1	5.2						
				Middle	6.1	26.0	26.1	8.2	8.2	32.2	32.2	65.1	65.3	4.4	4.4	1.0	1.0	5.3	5.3						
					Bottom	11.0	24.6	24.6	8.3	8.3	35.3	35.3	49.4	48.5	3.4	3.3	1.7	1.8	3.1	3.1					
M3	Cloudy	Calm	8:50	Surface	1.1	27.2	27.2	9.0	9.0	30.1	30.1	86.3	85.6	5.8	5.7	5.7	5.7	5.4	0.8	0.8	1.0	2.1	2.1	3.6	
					4.1	26.7	26.7	9.0	9.0	30.9	31.0	75.0	73.7	5.1	4.9	1.2	1.2	5.3	5.3						
				Middle	4.1	26.6	26.7	9.0	9.0	31.1	31.0	72.4	73.7	4.9	5.0	1.2	1.2	5.2	5.2						
					Bottom	7.0	25.2	25.2	9.0	9.0	34.0	34.0	48.9	48.8	3.3	3.3	1.1	1.1	3.4	3.3					
M4	Cloudy	Calm	8:09	Surface	1.0	26.9	26.9	8.3	8.3	30.7	30.7	74.8	74.8	5.0	5.0	5.0	5.0	4.7	2.0	2.1	1.8	4.9	4.9	6.7	
					5.0	26.2	26.2	8.3	8.3	31.9	31.9	66.0	66.0	4.5	4.5	0.9	0.9	6.7	6.7						
				Middle	5.0	26.2	26.2	8.3	8.3	31.9	31.9	66.0	66.0	4.5	4.5	0.9	0.9	6.7	6.7						
					Bottom	9.0	25.3	25.3	8.4	8.4	33.7	33.7	51.4	50.9	3.5	3.5	2.4	2.4	8.2	8.6					
M5	Cloudy	Calm	9:10	Surface	1.1	27.3	27.3	9.0	9.0	29.7	29.6	78.0	78.1	5.2	5.2	5.2	5.2	4.4	2.5	2.5	2.4	6.0	6.0	4.9	
					6.0	25.4	25.4	9.0	9.0	33.5	33.5	52.6	52.4	3.6	3.6	1.6	1.7	4.8	4.9						
				Middle	6.0	25.4	25.4	9.0	9.0	33.4	33.5	52.1	52.4	3.5	3.6	1.7	1.7	4.9	4.9						
					Bottom	11.1	25.3	25.3	9.0	9.0	33.8	33.8	50.0	50.0	3.4	3.4	2.9	2.9	3.9	3.9					
M6	Cloudy	Calm	9:02	Surface	-	-	-	-	-	-	-	-	-	-	-	-	5.3	-	-	2.5	-	-	6.1		
					2.1	27.3	27.3	8.9	8.9	29.7	29.7	78.9	78.9	5.3	5.3	2.5	2.5	6.1	6.1						
				Middle	2.1	27.3	27.3	8.9	8.9	29.7	29.7	78.9	78.9	5.3	5.3	2.5	2.5	6.1	6.1						
					Bottom	-	-	-	-	-	-	-	-	-	-	-	-	-	-		-	-			

Remarks: *DA: Depth-Averaged
**Calm: Small or no wave; Moderate: Between calm and rough; Rough : White capped or rougher.

Appendix I - Action and Limit Levels for Marine Water Quality on 6 July 2019 (Mid-Flood Tide)

Parameter (unit)	Depth	Action Level	Limit Level
DO in mg/L (See Note 1 and 4)	<u>Stations G1-G4, M1-M5</u>		
	Depth Average	<u>4.9 mg/L</u>	<u>4.6 mg/L</u>
	Bottom	<u>4.2 mg/L</u>	<u>3.6 mg/L</u>
	<u>Station M6</u>		
	Intake Level	<u>5.0 mg/L</u>	<u>4.7 mg/L</u>
Turbidity in NTU (See Note 2 and 4)	<u>Stations G1-G4, M1-M5</u>		
	Bottom	<u>19.3 NTU</u>	<u>22.2 NTU</u>
		or 120% of upstream control station's Turbidity at the same tide of the same day <u>CI: 4.6 NTU</u>	or 130% of upstream control station's Turbidity at the same tide of the same day <u>CI: 5.0 NTU</u>
	<u>Station M6</u>		
	Intake Level	<u>19.0 NTU</u>	<u>19.4 NTU</u>
SS in mg/L (See Note 2 and 4)	<u>Stations G1-G4</u>		
	Surface	<u>6.0 mg/L</u>	<u>6.9 mg/L</u>
		or 120% of upstream control station's SS at the same tide of the same day <u>CI: 4.6 mg/L</u>	or 130% of upstream control station's SS at the same tide of the same day <u>CI: 5.0 mg/L</u>
	<u>Stations M1-M5</u>		
	Surface	<u>6.2 mg/L</u>	<u>7.4 mg/L</u>
		or 120% of upstream control station's SS at the same tide of the same day <u>CI: 4.6 mg/L</u>	or 130% of upstream control station's SS at the same tide of the same day <u>CI: 5.0 mg/L</u>
	<u>Stations G1-G4, M1-M5</u>		
	Bottom	<u>6.9 mg/L</u>	<u>7.9 mg/L</u>
		or 120% of upstream control station's SS at the same tide of the same day <u>CI: 3.0 mg/L</u>	or 130% of upstream control station's SS at the same tide of the same day <u>CI: 3.3 mg/L</u>
	<u>Station M6</u>		
Intake Level	<u>8.3 mg/L</u>	<u>8.6 mg/L</u>	

Notes:

1. For DO, non-compliance of the water quality limits occurs when monitoring result is lower than the limits.
2. For turbidity, SS, non-compliance of the water quality limits occurs when monitoring result is higher than the limits.
3. All the figures given in the table are used for reference only and EPD may amend the figures whenever it is considered as necessary.
4. Action and limit values are derived based on baseline water quality monitoring results to show the actual baseline water quality condition.

**Agreement No. CE 59/2015(EP) Environmental Team for Tseung Kwan O - Lam Tin Tunnel Design and Construction
Water Quality Monitoring Results on 08 July 2019**

(Mid-Ebb Tide)

Location	Weather Condition	Sea Condition	Sampling Time	Depth (m)		Temperature (°C)		pH		Salinity ppt		DO Saturation (%)		Dissolved Oxygen (mg/L)			Turbidity (NTU)			Suspended Solids (mg/L)		
						Value	Average	Value	Average	Value	Average	Value	Average	Value	Average	DA*	Value	Average	DA*	Value	Average	DA*
C1	Sunny	Calm	16:48	Surface	1.0	25.5	25.5	8.9	8.9	32.5	32.4	105.7	105.6	7.0	7.0	6.8	1.9	2.0	2.1	4.4	4.4	5.5
						25.6	8.8	8.9	32.4	105.5	7.1	2.1	4.3									
						25.3	25.3	8.9	8.8	32.5	32.5	99.3	6.4	7.4	7.4							
C2	Sunny	Calm	15:53	Middle	8.9	25.3	25.3	8.7	8.8	32.5	32.5	100.5	99.9	6.4	6.5	6.8	2.3	2.1	2.1	4.8	4.9	3.7
						25.3	8.8	8.8	32.5	99.1	6.4	2.1	4.9									
						25.2	25.2	8.7	8.8	32.5	32.5	94.9	6.3	2.5	3.5							
G1	Sunny	Calm	16:21	Surface	1.0	25.4	25.4	8.9	8.9	32.5	32.4	105.9	105.6	7.0	7.0	6.9	2.0	2.0	2.1	5.7	5.8	5.4
						25.6	8.9	8.9	32.4	105.3	7.0	2.1	5.8									
						25.2	25.3	8.8	8.8	32.5	32.5	97.7	6.5	1.9	1.9							
G2	Sunny	Calm	16:09	Middle	5.0	25.2	25.3	8.8	8.8	32.5	32.4	100.9	100.9	6.7	6.7	6.8	2.2	2.1	2.4	3.4	3.5	4.4
						25.3	8.8	8.8	32.4	100.9	6.7	0.6	3.9									
						25.2	25.2	8.8	8.8	32.6	32.6	93.7	6.2	4.7	4.8							
G3	Sunny	Calm	16:25	Surface	1.0	25.3	25.3	8.9	8.9	32.0	32.0	103.2	103.6	6.8	6.9	6.6	1.7	1.6	1.9	4.5	4.6	4.7
						25.3	8.9	8.9	31.9	103.9	6.9	1.5	4.6									
						25.2	25.2	8.8	8.8	32.4	32.4	97.1	6.4	2.1	5.8							
G4	Sunny	Calm	16:35	Middle	4.0	25.2	25.4	8.8	8.8	32.4	32.4	103.7	103.7	6.9	6.8	6.9	2.1	2.1	3.3	5.7	5.8	4.9
						25.2	8.8	8.8	32.4	103.0	6.8	2.0	4.4									
						25.1	25.1	8.8	8.8	32.5	32.5	90.0	6.0	2.1	3.8							
M1	Sunny	Calm	16:17	Surface	0.9	25.2	25.2	9.0	9.0	31.8	31.8	91.6	91.6	6.1	6.1	6.1	3.1	3.1	3.4	4.3	4.3	5.6
						25.2	9.0	9.0	31.8	91.5	6.1	3.1	4.2									
						25.3	25.3	9.0	9.0	32.3	32.3	92.2	6.1	2.8	4.9							
M2	Sunny	Calm	16:04	Middle	5.9	25.2	25.2	8.8	8.8	32.5	32.5	88.6	88.6	5.9	5.9	6.9	4.3	4.4	3.6	7.4	7.5	8.9
						25.2	8.8	8.8	32.4	102.2	6.7	2.7	9.9									
						25.1	25.1	8.7	8.7	32.7	32.7	89.8	5.9	6.1	9.5							
M3	Sunny	Calm	16:31	Surface	1.0	25.3	25.3	8.8	8.8	32.2	32.2	100.2	100.1	6.6	6.6	6.6	1.7	1.7	1.9	8.0	8.1	6.9
						25.3	8.8	8.8	32.1	99.9	6.6	1.7	8.1									
						25.2	25.2	8.8	8.8	32.4	32.4	100.5	6.6	2.0	5.4							
M4	Sunny	Calm	15:58	Middle	4.0	25.2	25.2	8.8	8.8	32.4	32.4	100.1	100.3	6.6	6.6	6.2	1.9	1.9	2.5	5.6	5.5	7.7
						25.2	8.8	8.8	32.4	93.8	6.2	2.1	7.3									
						25.2	25.2	8.8	8.8	32.5	32.5	93.0	6.2	2.0	7.3							
M5	Sunny	Calm	16:43	Surface	1.0	25.5	25.5	8.8	8.8	32.4	32.4	106.4	105.5	7.0	7.0	7.0	2.1	2.3	2.5	8.9	8.8	4.6
						25.5	8.8	8.8	32.4	104.7	7.0	2.4	8.7									
						25.5	25.5	8.8	8.8	32.4	32.4	105.1	7.0	2.7	8.1							
M6	Sunny	Calm	16:38	Middle	2.0	25.5	25.5	8.8	8.8	32.4	32.4	104.1	104.6	7.0	7.0	6.8	2.6	2.6	3.1	5.9	6.1	5.0
						25.5	8.8	8.8	32.4	103.6	6.8	2.6	6.2									
						25.1	25.1	8.8	8.8	32.7	32.7	97.3	6.4	3.8	2.9							
M6	Sunny	Calm	16:43	Surface	1.0	25.1	25.1	8.8	8.8	32.7	32.7	96.6	97.0	6.4	6.4	6.3	3.8	3.8	4.1	4.8	4.9	4.6
						25.1	8.8	8.8	32.7	94.4	6.3	3.8	4.8									
						25.1	25.1	8.8	8.8	32.7	94.6	6.3	3.8	4.9								
M6	Sunny	Calm	16:38	Middle	2.0	25.1	25.1	8.8	8.8	32.7	32.7	92.5	92.6	6.1	6.1	6.1	4.7	4.6	3.1	5.9	5.9	5.0
						25.1	8.8	8.8	32.7	92.6	6.1	4.5	5.9									
						25.4	25.4	8.8	8.8	32.4	32.4	103.0	6.8	3.1	5.0							
M6	Sunny	Calm	16:38	Bottom	10.9	-	-	-	-	-	-	-	-	-	6.8	-	-	3.1	-	-	5.0	
						25.4	8.8	8.8	32.4	102.9	6.8	3.1	5.0									
						25.4	8.8	8.8	32.4	102.7	6.8	3.1	5.0									

Remarks: *DA: Depth-Averaged
**Calm: Small or no wave; Moderate: Between calm and rough; Rough : White capped or rougher.

Appendix I - Action and Limit Levels for Marine Water Quality on 8 July 2019 (Mid-Ebb Tide)

Parameter (unit)	Depth	Action Level	Limit Level
DO in mg/L (See Note 1 and 4)	<u>Stations G1-G4, M1-M5</u>		
	Depth Average	<u>4.9 mg/L</u>	<u>4.6 mg/L</u>
	Bottom	<u>4.2 mg/L</u>	<u>3.6 mg/L</u>
	<u>Station M6</u>		
	Intake Level	<u>5.0 mg/L</u>	<u>4.7 mg/L</u>
Turbidity in NTU (See Note 2 and 4)	<u>Stations G1-G4, M1-M5</u>		
	Bottom	<u>19.3 NTU</u>	<u>22.2 NTU</u>
		or 120% of upstream control station's Turbidity at the same tide of the same day <u>C2: 2.8 NTU</u>	or 130% of upstream control station's Turbidity at the same tide of the same day <u>C2: 3.0 NTU</u>
	<u>Station M6</u>		
	Intake Level	<u>19.0 NTU</u>	<u>19.4 NTU</u>
SS in mg/L (See Note 2 and 4)	<u>Stations G1-G4</u>		
	Surface	<u>6.0 mg/L</u>	<u>6.9 mg/L</u>
		or 120% of upstream control station's SS at the same tide of the same day <u>C2: 6.9 mg/L</u>	or 130% of upstream control station's SS at the same tide of the same day <u>C2: 7.5 mg/L</u>
	<u>Stations M1-M5</u>		
	Surface	<u>6.2 mg/L</u>	<u>7.4 mg/L</u>
		or 120% of upstream control station's SS at the same tide of the same day <u>C2: 6.9 mg/L</u>	or 130% of upstream control station's SS at the same tide of the same day <u>C2: 7.5 mg/L</u>
	<u>Stations G1-G4, M1-M5</u>		
	Bottom	<u>6.9 mg/L</u>	<u>7.9 mg/L</u>
		or 120% of upstream control station's SS at the same tide of the same day <u>C2: 4.1 mg/L</u>	or 130% of upstream control station's SS at the same tide of the same day <u>C2: 4.5 mg/L</u>
	<u>Station M6</u>		
Intake Level	<u>8.3 mg/L</u>	<u>8.6 mg/L</u>	

Notes:

1. For DO, non-compliance of the water quality limits occurs when monitoring result is lower than the limits.
2. For turbidity, SS, non-compliance of the water quality limits occurs when monitoring result is higher than the limits.
3. All the figures given in the table are used for reference only and EPD may amend the figures whenever it is considered as necessary.
4. Action and limit values are derived based on baseline water quality monitoring results to show the actual baseline water quality condition.

Agreement No. CE 59/2015(EP) Environmental Team for Tseung Kwan O - Lam Tin Tunnel Design and Construction
Water Quality Monitoring Results on 08 July 2019

(Mid-Flood Tide)

Location	Weather Condition	Sea Condition*	Sampling Time	Depth (m)		Temperature (°C)		pH		Salinity ppt		DO Saturation (%)		Dissolved Oxygen (mg/L)			Turbidity(NTU)			Suspended Solids (mg/L)		
						Value	Average	Value	Average	Value	Average	Value	Average	Value	Average	Value	Average	DA*	Value	Average	DA*	Value
C1	Sunny	Calm	10:48	Surface	1.0	27.7 27.8	27.7 8.8	8.9 8.9	8.8 8.9	32.5 32.3	32.4 32.4	105.5 105.3	105.4 7.0	7.0 7.0	6.8	6.8	2.1 2.0	2.0	2.1	2.3 2.3	2.3 2.3	2.3
				Middle	8.9	27.5 27.5	27.5 8.8	8.8 8.8	8.8 8.8	32.4 32.5	32.5 32.5	99.2 100.3	99.7 6.5	6.5 6.5	6.5	6.5	2.1 2.3	2.1	2.1	2.2 2.2	2.2 2.2	
				Bottom	17.0	27.5 27.4	27.4 8.8	8.8 8.8	8.8 8.8	32.5 32.4	32.5 32.5	98.9 94.7	96.8 6.2	6.5 6.4	6.4	6.4	2.1 2.5	2.3	2.3	2.4 2.5	2.5 2.5	
C2	Sunny	Calm	9:52	Surface	1.0	27.7 27.8	27.7 8.8	8.8 8.8	8.8 8.8	32.4 32.4	32.4 32.4	106.1 105.9	106.0 7.0	7.0 7.0	6.7	6.7	2.2 2.3	2.2	2.2	2.5 2.5	2.5 2.5	3.8
				Middle	15.9	27.5 27.5	27.5 8.8	8.8 8.8	8.8 8.8	32.5 32.5	32.5 32.5	97.9 99.1	98.5 6.5	6.5 6.5	6.5	6.5	2.2 2.4	2.3	2.3	2.3 2.3	2.3 2.3	
				Bottom	31.0	27.5 27.4	27.4 8.8	8.8 8.8	8.8 8.8	32.5 32.5	32.5 32.5	97.7 93.5	95.6 6.2	6.5 6.3	6.3	6.3	2.4 2.8	2.6	2.6	6.5 6.8	6.7 6.7	
G1	Sunny	Calm	10:21	Surface	1.1	27.5 27.5	27.5 8.9	8.9 8.9	8.9 8.9	31.7 31.7	31.7 31.7	104.7 104.9	104.8 7.0	6.9 6.9	6.9	6.9	2.7 2.8	2.8	2.8	8.1 8.0	8.1 8.1	7.8
				Middle	4.0	27.6 27.6	27.6 8.9	8.9 8.9	8.9 8.9	32.0 32.2	32.1 32.1	104.2 103.4	103.8 6.8	6.9 6.9	6.9	6.9	2.1 1.8	2.0	2.0	12.5 12.1	12.3 12.3	
				Bottom	7.0	27.5 27.4	27.4 8.9	8.9 8.9	8.9 8.9	32.5 32.6	32.5 32.6	95.1 94.9	95.0 6.3	6.3 6.3	6.3	6.3	3.3 3.6	3.4	3.4	2.9 3.0	3.0 3.0	
G2	Sunny	Calm	10:09	Surface	1.0	27.5 27.6	27.5 8.8	8.8 8.8	8.8 8.8	32.1 32.1	32.1 32.1	104.9 105.1	105.0 7.0	6.9 6.9	6.8	6.8	2.7 2.7	2.7	2.7	4.0 4.1	4.1 4.1	4.6
				Middle	5.0	27.5 27.5	27.5 8.8	8.8 8.8	8.8 8.8	32.4 32.4	32.4 32.4	101.1 101.0	101.1 6.7	6.7 6.7	6.7	6.7	0.5 0.5	0.5	0.5	3.4 3.3	3.4 3.4	
				Bottom	9.1	27.4 27.4	27.4 8.8	8.8 8.8	8.8 8.8	32.6 32.6	32.6 32.6	94.3 94.2	94.3 6.2	6.2 6.2	6.2	6.2	2.3 2.8	2.6	2.6	6.6 6.4	6.5 6.5	
G3	Sunny	Calm	10:25	Surface	1.0	27.3 27.4	27.4 8.9	8.9 8.9	8.9 8.9	31.7 32.0	30.4 30.4	101.8 102.6	102.2 6.8	6.9 6.8	6.8	6.8	2.4 2.1	2.2	2.2	3.1 3.2	3.2 3.2	6.5
				Middle	3.9	27.5 27.4	27.5 8.9	8.9 8.9	8.9 8.9	32.3 32.4	32.3 32.3	97.6 97.4	97.5 6.4	6.4 6.4	6.4	6.4	1.6 1.8	1.7	1.7	9.5 9.7	9.6 9.6	
				Bottom	7.0	27.4 27.4	27.4 8.8	8.8 8.8	8.8 8.8	32.5 32.5	32.5 32.5	90.7 90.4	90.6 6.0	6.0 6.0	6.0	6.0	2.0 1.9	1.9	1.9	6.7 6.5	6.6 6.6	
G4	Sunny	Calm	10:35	Surface	1.0	27.5 27.5	27.5 8.8	8.8 8.8	8.8 8.8	32.2 32.2	32.2 32.2	105.6 105.7	105.7 7.0	7.0 7.0	7.0	7.0	3.5 3.5	3.5	3.5	4.6 4.7	4.7 4.7	4.7
				Middle	4.0	27.6 27.6	27.6 8.8	8.8 8.8	8.8 8.8	32.2 32.4	32.3 32.3	105.5 104.6	105.1 6.9	6.9 6.9	6.9	6.9	3.1 2.6	2.8	2.8	4.7 4.8	4.8 4.8	
				Bottom	7.0	27.5 27.5	27.5 8.8	8.8 8.8	8.8 8.8	32.5 32.5	32.5 32.5	95.3 95.3	95.7 6.3	6.3 6.3	6.3	6.3	2.5 2.8	2.7	2.7	4.6 4.7	4.7 4.7	
M1	Sunny	Calm	10:17	Surface	1.0	27.5 27.4	27.4 8.9	8.9 9.0	9.0 9.0	31.7 31.8	31.7 31.7	92.6 91.7	92.2 6.1	6.1 6.1	6.1	6.1	2.7 2.9	2.8	2.8	4.0 4.1	4.1 4.1	4.6
				Middle	3.0	27.5 27.5	27.5 9.0	9.0 9.0	9.0 9.0	31.9 32.0	31.9 32.0	91.4 91.5	91.5 6.1	6.1 6.1	6.1	6.1	3.0 3.0	3.0	3.0	3.7 3.7	3.7 3.7	
				Bottom	5.0	27.4 27.4	27.4 9.0	9.0 9.0	9.0 9.0	32.4 32.5	32.4 32.4	88.4 88.6	88.5 5.8	5.8 5.8	5.8	5.8	3.1 3.6	3.3	3.3	5.8 6.0	5.9 5.9	
M2	Sunny	Calm	10:04	Surface	1.1	27.7 27.7	27.7 8.8	8.8 8.8	8.8 8.8	32.3 32.3	32.3 32.3	107.1 107.1	107.1 7.1	7.1 7.1	7.1	7.1	2.3 2.3	2.3	2.3	4.8 4.7	4.8 4.8	5.5
				Middle	6.0	27.6 27.6	27.6 8.8	8.8 8.8	8.8 8.8	32.4 32.4	32.4 32.4	102.4 102.2	102.3 6.7	6.7 6.7	6.7	6.7	1.7 1.8	1.7	1.7	3.9 4.1	4.0 4.0	
				Bottom	10.6	27.5 27.4	27.5 8.8	8.8 8.8	8.8 8.8	32.5 32.6	32.5 32.6	93.3 91.6	92.5 6.0	6.2 6.0	6.1	6.1	2.2 2.5	2.3	2.3	7.5 7.7	7.6 7.6	
M3	Sunny	Calm	10:31	Surface	1.0	27.5 27.5	27.5 8.8	8.8 8.8	8.8 8.8	32.2 32.2	32.2 32.2	100.3 100.1	100.2 6.6	6.6 6.6	6.6	6.6	1.7 1.7	1.7	1.7	3.1 3.2	3.2 3.2	3.9
				Middle	4.1	27.5 27.5	27.5 8.8	8.8 8.8	8.8 8.8	32.3 32.3	32.3 32.3	100.0 100.0	100.0 6.6	6.6 6.6	6.6	6.6	1.9 2.0	1.9	1.9	4.9 5.0	5.0 5.0	
				Bottom	7.0	27.4 27.4	27.4 8.8	8.8 8.8	8.8 8.8	32.4 32.4	32.4 32.4	94.5 94.2	94.4 6.2	6.2 6.2	6.2	6.2	2.0 1.9	2.0	2.0	3.5 3.5	3.5 3.5	
M4	Sunny	Calm	9:58	Surface	0.9	27.7 27.7	27.7 8.8	8.8 8.8	8.8 8.8	32.4 32.3	32.3 32.3	106.0 106.1	106.1 7.0	7.0 7.0	7.0	7.0	2.5 2.6	2.5	2.5	4.2 4.1	4.2 4.2	4.7
				Middle	5.0	27.7 27.7	27.7 8.8	8.8 8.8	8.8 8.8	32.4 32.4	32.4 32.4	106.1 106.2	106.2 7.0	7.0 7.0	7.0	7.0	2.7 2.7	2.7	2.7	4.7 4.5	4.6 4.6	
				Bottom	8.9	27.7 27.7	27.7 8.8	8.8 8.8	8.8 8.8	32.4 32.4	32.4 32.4	103.4 103.3	103.4 6.8	6.8 6.8	6.8	6.8	1.8 2.1	1.9	1.9	5.4 5.5	5.5 5.5	
M5	Sunny	Calm	10:43	Surface	1.0	27.4 27.4	27.4 8.8	8.8 8.8	8.8 8.8	32.6 32.6	32.6 32.6	99.1 98.0	98.6 6.5	6.5 6.5	6.5	6.5	3.8 3.8	3.8	3.8	4.8 4.9	4.9 4.9	5.1
				Middle	6.0	27.3 27.3	27.3 8.8	8.8 8.8	8.8 8.8	32.7 32.7	32.7 32.7	95.2 95.0	95.1 6.3	6.3 6.3	6.3	6.3	3.0 3.2	3.1	3.1	5.4 5.2	5.3 5.3	
				Bottom	11.0	27.3 27.3	27.3 8.8	8.8 8.8	8.8 8.8	32.7 32.7	32.7 32.7	93.1 92.3	92.7 6.1	6.2 6.1	6.1	6.1	3.4 3.7	3.6	3.6	5.0 5.1	5.1 5.1	
M6	Sunny	Calm	10:38	Surface	-	-	-	-	-	-	-	-	-	-	-	-	-	-	-	-	-	5.3
				Middle	2.0	27.6 27.6	27.6 8.8	8.8 8.8	8.8 8.8	32.4 32.4	32.4 32.4	103.9 103.6	103.8 6.8	6.8 6.8	6.8	6.8	3.0 3.0	3.0	3.0	5.3 5.2	5.3 5.3	
				Bottom	-	-	-	-	-	-	-	-	-	-	-	-	-	-	-	-	-	

Remarks: *DA: Depth-Averaged
 **Calm: Small or no wave; Moderate: Between calm and rough; Rough : White capped or rougher.

Appendix I - Action and Limit Levels for Marine Water Quality on 8 July 2019 (Mid-Flood Tide)

Parameter (unit)	Depth	Action Level	Limit Level
DO in mg/L (See Note 1 and 4)	<u>Stations G1-G4, M1-M5</u>		
	Depth Average	<u>4.9 mg/L</u>	<u>4.6 mg/L</u>
	Bottom	<u>4.2 mg/L</u>	<u>3.6 mg/L</u>
	<u>Station M6</u>		
	Intake Level	<u>5.0 mg/L</u>	<u>4.7 mg/L</u>
Turbidity in NTU (See Note 2 and 4)	<u>Stations G1-G4, M1-M5</u>		
	Bottom	<u>19.3 NTU</u>	<u>22.2 NTU</u>
		or 120% of upstream control station's Turbidity at the same tide of the same day <u>CI: 2.8 NTU</u>	or 130% of upstream control station's Turbidity at the same tide of the same day <u>CI: 3.0 NTU</u>
	<u>Station M6</u>		
	Intake Level	<u>19.0 NTU</u>	<u>19.4 NTU</u>
SS in mg/L (See Note 2 and 4)	<u>Stations G1-G4</u>		
	Surface	<u>6.0 mg/L</u>	<u>6.9 mg/L</u>
		or 120% of upstream control station's SS at the same tide of the same day <u>CI: 2.8 mg/L</u>	or 130% of upstream control station's SS at the same tide of the same day <u>CI: 3.0 mg/L</u>
	<u>Stations M1-M5</u>		
	Surface	<u>6.2 mg/L</u>	<u>7.4 mg/L</u>
		or 120% of upstream control station's SS at the same tide of the same day <u>CI: 2.8 mg/L</u>	or 130% of upstream control station's SS at the same tide of the same day <u>CI: 3.0 mg/L</u>
	<u>Stations G1-G4, M1-M5</u>		
	Bottom	<u>6.9 mg/L</u>	<u>7.9 mg/L</u>
		or 120% of upstream control station's SS at the same tide of the same day <u>CI: 2.9 mg/L</u>	or 130% of upstream control station's SS at the same tide of the same day <u>CI: 3.2 mg/L</u>
	<u>Station M6</u>		
Intake Level	<u>8.3 mg/L</u>	<u>8.6 mg/L</u>	

Notes:

1. For DO, non-compliance of the water quality limits occurs when monitoring result is lower than the limits.
2. For turbidity, SS, non-compliance of the water quality limits occurs when monitoring result is higher than the limits.
3. All the figures given in the table are used for reference only and EPD may amend the figures whenever it is considered as necessary.
4. Action and limit values are derived based on baseline water quality monitoring results to show the actual baseline water quality condition.

Agreement No. CE 59/2015(EP) Environmental Team for Tseung Kwan O - Lam Tin Tunnel Design and Construction
Water Quality Monitoring Results on 10 July 2019

(Mid-Ebb Tide)

Location	Weather Condition	Sea Condition*	Sampling Time	Depth (m)		Temperature (°C)		pH		Salinity ppt		DO Saturation (%)		Dissolved Oxygen (mg/L)			Turbidity(NTU)			Suspended Solids (mg/L)				
						Value	Average	Value	Average	Value	Average	Value	Average	Value	Average	Value	Average	DA*	Value	Average	DA*	Value	Average	DA*
C1	Cloudy	Calm	18:45	Surface	1.1	27.0	27.0	8.9	8.9	29.5	29.5	103.6	103.6	7.0	7.0	5.6	1.7	1.7	2.7	1.7	1.7	4.7	5.5	5.5
				Middle	9.1	23.8	23.8	9.0	9.0	35.7	35.7	61.7	61.8	4.3	4.3		2.0	2.0		2.9	2.9			
				Bottom	17.0	23.5	23.5	9.0	9.0	36.1	36.1	62.2	62.2	4.3	4.3		4.5	4.5		5.7	5.7			
C2	Cloudy	Calm	17:42	Surface	1.1	26.8	26.8	9.2	9.2	29.8	29.8	100.4	100.5	6.8	6.8	5.5	1.1	1.1	3.0	1.1	1.1	4.2	4.3	4.4
				Middle	16.1	23.6	23.6	9.3	9.3	36.0	36.0	61.4	61.4	4.2	4.2		3.7	3.7		4.6	4.7			
				Bottom	31.1	23.6	23.6	9.2	9.2	36.0	36.0	60.7	60.7	4.2	4.2		4.2	4.2		3.4	3.4			
G1	Cloudy	Calm	18:16	Surface	1.1	26.6	26.6	9.0	9.0	30.1	30.1	92.8	92.8	6.3	6.3	5.1	1.9	1.9	2.1	1.9	1.9	4.8	4.3	4.4
				Middle	4.1	24.7	24.7	9.0	9.0	34.6	34.6	57.3	57.3	3.9	3.9		2.0	2.0		4.7	4.8			
				Bottom	7.2	24.3	24.3	9.0	9.0	35.0	35.1	54.9	54.6	3.8	3.8		2.4	2.4		5.3	5.4			
G2	Cloudy	Calm	18:05	Surface	1.1	26.8	26.8	8.9	8.9	29.8	29.7	94.4	94.5	6.4	6.4	5.3	1.5	1.5	2.0	1.5	1.5	4.0	4.9	5.0
				Middle	6.0	24.1	24.1	8.9	8.9	35.4	35.4	62.2	62.3	4.3	4.3		2.1	2.0		4.2	4.2			
				Bottom	11.0	23.9	23.9	8.9	8.9	35.6	35.6	59.8	59.7	4.1	4.1		2.4	2.4		2.9	2.9			
G3	Cloudy	Calm	18:18	Surface	1.1	26.8	26.8	8.9	8.9	29.7	29.7	96.7	96.6	6.6	6.5	5.1	2.0	1.9	2.8	2.0	1.9	4.9	4.6	4.6
				Middle	4.1	24.7	24.7	8.9	8.9	34.5	34.4	53.0	53.1	3.6	3.6		3.8	3.8		5.7	5.8			
				Bottom	7.1	23.9	23.9	9.0	9.0	35.7	35.7	55.7	55.7	3.8	3.8		2.6	2.6		4.4	4.5			
G4	Cloudy	Calm	18:30	Surface	1.1	26.9	26.9	9.0	9.0	29.5	29.5	100.1	100.1	6.8	6.8	5.3	1.0	1.0	2.6	1.0	1.0	6.3	7.1	7.2
				Middle	4.0	24.5	24.5	9.0	9.0	34.9	34.9	54.7	54.8	3.7	3.7		3.2	3.2		6.6	6.5			
				Bottom	7.0	24.1	24.1	9.0	9.0	35.4	35.4	52.7	52.7	3.6	3.6		3.6	3.7		5.3	5.3			
M1	Cloudy	Calm	18:10	Surface	1.0	26.8	26.8	8.9	8.9	30.3	30.3	91.4	91.4	6.2	6.2	5.8	1.3	1.3	2.6	1.3	1.3	5.4	5.0	5.1
				Middle	3.1	26.5	26.5	8.9	8.9	31.0	31.1	81.6	81.5	5.5	5.5		1.8	1.8		3.8	3.9			
				Bottom	5.0	24.1	24.1	9.0	9.0	35.5	35.5	49.6	49.5	3.4	3.4		4.9	4.9		7.5	7.4			
M2	Cloudy	Calm	17:59	Surface	1.0	26.9	26.9	8.9	8.9	29.7	29.7	100.3	100.3	6.8	6.8	5.3	1.7	1.7	2.0	1.7	1.7	4.2	6.3	6.3
				Middle	6.0	24.9	24.9	8.9	8.9	33.7	33.6	56.5	57.0	3.9	3.9		2.1	2.1		2.8	2.9			
				Bottom	11.1	23.8	23.8	9.0	9.0	35.7	35.8	58.0	58.2	4.0	4.0		2.3	2.3		3.5	3.6			
M3	Cloudy	Calm	18:21	Surface	1.0	26.7	26.7	8.9	8.9	29.6	29.6	94.0	94.0	6.4	6.4	5.1	2.2	2.2	3.4	2.2	2.2	4.8	6.1	6.2
				Middle	4.1	24.5	24.5	8.9	8.9	34.9	34.9	55.1	55.4	3.8	3.8		3.5	3.4		4.6	4.6			
				Bottom	7.0	24.0	24.0	8.9	8.9	35.6	35.6	49.9	49.9	3.4	3.4		4.7	4.7		3.7	3.8			
M4	Cloudy	Calm	17:52	Surface	1.1	26.9	26.9	9.0	9.0	29.7	29.7	100.9	100.9	6.8	6.8	5.4	1.0	1.0	1.8	1.0	1.0	4.6	5.2	5.3
				Middle	5.0	25.2	25.2	9.0	9.0	33.5	33.4	56.9	57.1	3.9	3.9		2.0	2.0		4.4	4.4			
				Bottom	8.7	23.8	23.8	9.1	9.1	35.8	35.8	57.7	57.7	4.0	4.0		2.5	2.5		4.1	4.1			
M5	Cloudy	Calm	18:42	Surface	1.0	26.5	26.5	8.9	8.9	30.1	30.1	86.5	86.5	5.9	5.9	5.0	1.4	1.4	1.7	1.4	1.4	3.7	3.4	3.4
				Middle	6.1	24.0	24.0	9.0	9.0	35.6	35.6	60.2	60.3	4.1	4.1		2.2	2.2		4.4	4.4			
				Bottom	11.0	23.8	23.8	9.0	9.0	35.8	35.8	57.3	57.2	4.0	3.9		1.6	1.6		3.2	3.3			
M6	Cloudy	Calm	18:38	Surface	-	-	-	-	-	-	-	-	-	-	5.2	-	-	0.5	-	-	4.5	-	-	
				Middle	2.0	26.5	26.5	8.9	8.9	30.9	31.0	79.6	77.4	5.4		5.2	0.5		0.5	4.4		4.5		
				Bottom	-	-	-	-	-	-	-	-	-	-		-	-		-	-		-	-	

Remarks: *DA: Depth-Averaged
 **Calm: Small or no wave; Moderate: Between calm and rough; Rough : White capped or rougher.

Appendix I - Action and Limit Levels for Marine Water Quality on 10 July 2019 (Mid-Ebb Tide)

Parameter (unit)	Depth	Action Level	Limit Level
DO in mg/L (See Note 1 and 4)	<u>Stations G1-G4, M1-M5</u>		
	Depth Average	<u>4.9 mg/L</u>	<u>4.6 mg/L</u>
	Bottom	<u>4.2 mg/L</u>	<u>3.6 mg/L</u>
	<u>Station M6</u>		
	Intake Level	<u>5.0 mg/L</u>	<u>4.7 mg/L</u>
Turbidity in NTU (See Note 2 and 4)	<u>Stations G1-G4, M1-M5</u>		
	Bottom	<u>19.3 NTU</u>	<u>22.2 NTU</u>
		or 120% of upstream control station's Turbidity at the same tide of the same day <u>C2: 5.0 NTU</u>	or 130% of upstream control station's Turbidity at the same tide of the same day <u>C2: 5.5 NTU</u>
	<u>Station M6</u>		
	Intake Level	<u>19.0 NTU</u>	<u>19.4 NTU</u>
SS in mg/L (See Note 2 and 4)	<u>Stations G1-G4</u>		
	Surface	<u>6.0 mg/L</u>	<u>6.9 mg/L</u>
		or 120% of upstream control station's SS at the same tide of the same day <u>C2: 5.3 mg/L</u>	or 130% of upstream control station's SS at the same tide of the same day <u>C2: 5.7 mg/L</u>
	<u>Stations M1-M5</u>		
	Surface	<u>6.2 mg/L</u>	<u>7.4 mg/L</u>
		or 120% of upstream control station's SS at the same tide of the same day <u>C2: 5.3 mg/L</u>	or 130% of upstream control station's SS at the same tide of the same day <u>C2: 5.7 mg/L</u>
	<u>Stations G1-G4, M1-M5</u>		
	Bottom	<u>6.9 mg/L</u>	<u>7.9 mg/L</u>
		or 120% of upstream control station's SS at the same tide of the same day <u>C2: 0.0 mg/L</u>	or 130% of upstream control station's SS at the same tide of the same day <u>C2: 0.0 mg/L</u>
	<u>Station M6</u>		
Intake Level	<u>8.3 mg/L</u>	<u>8.6 mg/L</u>	

Notes:

1. For DO, non-compliance of the water quality limits occurs when monitoring result is lower than the limits.
2. For turbidity, SS, non-compliance of the water quality limits occurs when monitoring result is higher than the limits.
3. All the figures given in the table are used for reference only and EPD may amend the figures whenever it is considered as necessary.
4. Action and limit values are derived based on baseline water quality monitoring results to show the actual baseline water quality condition.

Agreement No. CE 59/2015(EP) Environmental Team for Tseung Kwan O - Lam Tin Tunnel Design and Construction
Water Quality Monitoring Results on 10 July 2019

(Mid-Flood Tide)

Location	Weather Condition	Sea Condition*	Sampling Time	Depth (m)		Temperature (°C)		pH		Salinity ppt		DO Saturation (%)		Dissolved Oxygen (mg/L)			Turbidity(NTU)			Suspended Solids (mg/L)				
						Value	Average	Value	Average	Value	Average	Value	Average	Value	Average	DA*	Value	Average	DA*	Value	Average	DA*		
C1	Cloudy	Calm	14:08	Surface	1.1	26.9 27.0	27.0	8.9 8.9	8.9	29.5 29.5	29.5	103.7 103.7	103.7	7.0 7.0	7.0	5.6	1.7 1.6	1.6	2.7	1.9 1.9	1.9	3.5	1.9 1.9	
				Middle	9.1	23.8 23.8	23.8	9.0 9.0	9.0	35.7 35.7	35.7	61.9 62.0	62.0	4.3 4.3	4.3	2.0 2.0	2.0	2.0		2.0	3.9 3.9		3.9	
				Bottom	17.0	23.5 23.5	23.5	9.0 9.0	9.0	36.1 36.1	36.1	62.3 62.3	62.3	4.3 4.3	4.3	4.5 4.6	4.5	4.5		4.5	4.8 4.8		4.8	
C2	Cloudy	Calm	13:05	Surface	1.1	26.8 26.8	26.8	9.2 9.2	9.2	29.8 29.8	29.8	100.5 100.4	100.5	6.8 6.8	6.8	5.5	1.1 1.1	1.1	3.0	4.1 4.2	4.2	4.3	4.1 4.2	
				Middle	16.1	23.6 23.6	23.6	9.3 9.3	9.3	36.0 36.0	36.0	61.3 61.3	61.3	4.2 4.2	4.2	3.6 3.6	3.6	3.6		3.6	5.7 5.8		5.8	
				Bottom	31.0	23.6 23.6	23.6	9.2 9.2	9.2	36.0 36.0	36.0	60.7 60.7	60.7	4.2 4.2	4.2	4.3 4.2	4.3	4.2		4.2	3.0 2.9		3.0	
G1	Cloudy	Calm	13:39	Surface	1.1	26.6 26.6	26.6	9.0 9.0	9.0	30.2 30.2	30.2	92.6 92.4	92.5	6.3 6.3	6.3	5.1	1.7 1.7	1.7	2.0	3.2 3.2	3.2	3.0	3.2 3.2	
				Middle	4.0	24.7 24.7	24.7	9.0 9.0	9.0	34.6 34.6	34.6	58.2 58.7	58.5	4.0 4.0	4.0	1.9 1.9	1.9	1.9		1.9	2.8 2.8		2.8	
				Bottom	7.0	24.3 24.3	24.3	9.0 9.0	9.0	35.2 35.2	35.2	54.4 54.4	54.4	3.7 3.7	3.7	2.4 2.4	2.4	2.4		2.4	2.9 3.0		3.0	
G2	Cloudy	Calm	13:28	Surface	1.1	26.8 26.8	26.8	8.9 8.9	8.9	29.7 29.8	29.7	94.8 94.8	94.8	6.4 6.4	6.4	5.4	1.6 1.6	1.6	2.0	2.8 2.8	2.8	4.0	2.8 2.8	
				Middle	6.0	24.1 24.1	24.1	8.9 8.9	8.9	35.4 35.4	35.4	62.7 63.0	62.9	4.3 4.3	4.3	2.0 2.0	2.0	2.0		2.0	6.8 7.0		6.9	
				Bottom	11.0	23.9 23.9	23.9	8.9 8.9	8.9	35.6 35.6	35.6	59.5 59.5	59.5	4.1 4.1	4.1	2.3 2.4	2.3	2.3		2.3	2.3 2.3		2.3	
G3	Cloudy	Calm	13:41	Surface	1.0	26.8 26.8	26.8	8.9 8.9	8.9	29.6 29.6	29.6	97.1 97.1	97.1	6.6 6.6	6.6	5.1	2.0 2.0	2.0	2.7	2.1 2.1	2.1	3.1	2.1 2.1	
				Middle	4.0	24.7 24.7	24.7	8.9 8.9	8.9	34.5 34.5	34.5	52.3 52.5	52.4	3.6 3.6	3.6	3.6	3.6	3.6		3.6	2.6 2.6		2.6	
				Bottom	7.1	23.9 23.9	23.9	9.0 9.0	9.0	35.7 35.7	35.7	55.7 55.7	55.7	3.8 3.8	3.8	2.6 2.6	2.6	2.6		2.6	4.6 4.6		4.6	
G4	Cloudy	Calm	13:52	Surface	1.1	26.9 26.9	26.9	9.0 9.0	9.0	29.5 29.5	29.5	100.1 100.1	100.1	6.8 6.8	6.8	5.2	1.0 1.0	1.0	2.6	1.6 1.6	1.6	2.7	1.6 1.6	
				Middle	4.0	24.5 24.5	24.5	9.0 9.0	9.0	34.8 34.8	34.8	54.3 54.6	54.5	3.7 3.7	3.7	3.1 3.1	3.1	3.1		3.1	1.4 1.4		1.4	
				Bottom	7.0	24.2 24.2	24.2	9.0 9.0	9.0	35.3 35.3	35.3	52.7 52.7	52.7	3.6 3.6	3.6	3.6	3.6	3.6		3.6	5.1 5.2		5.2	
M1	Cloudy	Calm	13:33	Surface	1.0	26.8 26.8	26.8	8.9 8.9	8.9	30.4 30.4	30.4	91.4 91.4	91.4	6.2 6.2	6.2	5.8	1.3 1.3	1.3	2.6	7.4 7.4	7.4	4.6	7.4 7.4	
				Middle	3.0	26.5 26.5	26.5	8.9 8.9	8.9	30.9 30.9	30.9	81.8 81.8	81.8	5.5 5.5	5.5	1.8 1.8	1.8	1.8		1.8	2.6 2.7		2.7	
				Bottom	5.0	24.1 24.1	24.1	9.0 9.0	9.0	35.5 35.5	35.5	49.8 49.7	49.8	3.4 3.4	3.4	4.8 4.9	4.9	4.9		4.9	3.7 3.7		3.7	
M2	Cloudy	Calm	13:22	Surface	1.1	26.9 26.9	26.9	8.9 8.9	8.9	29.7 29.7	29.7	100.1 100.2	100.2	6.8 6.8	6.8	5.3	1.7 1.7	1.7	2.0	4.8 4.8	4.8	3.6	4.8 4.8	
				Middle	5.9	24.8 24.9	24.9	8.9 8.9	8.9	33.7 33.6	33.6	56.5 57.0	56.8	3.9 3.9	3.9	2.0 2.0	2.0	2.0		2.0	3.0 2.9		3.0	
				Bottom	11.1	23.8 23.8	23.8	9.0 9.0	9.0	35.7 35.7	35.7	57.5 57.8	57.7	4.0 4.0	4.0	2.3 2.3	2.3	2.3		2.3	2.9 2.9		2.9	
M3	Cloudy	Calm	13:44	Surface	1.1	26.7 26.7	26.7	8.9 8.9	8.9	29.7 29.8	29.7	93.6 93.6	93.6	6.4 6.3	6.3	5.1	2.2 2.2	2.2	3.4	3.6 3.6	3.6	3.9	3.6 3.6	
				Middle	4.0	24.5 24.5	24.5	8.9 8.9	8.9	34.9 34.8	34.8	55.8 56.2	56.0	3.8 3.8	3.8	3.3 3.3	3.3	3.3		3.3	5.1 5.1		5.2	
				Bottom	7.1	24.0 24.0	24.0	8.9 8.9	8.9	35.6 35.6	35.6	49.8 49.8	49.8	3.4 3.4	3.4	4.6 4.6	4.6	4.6		4.6	2.8 2.9		2.9	
M4	Cloudy	Calm	13:15	Surface	1.1	26.9 26.9	26.9	9.0 9.0	9.0	29.7 29.7	29.7	100.9 100.9	100.9	6.8 6.8	6.8	5.4	1.0 1.0	1.0	1.9	3.7 3.7	3.7	4.4	3.7 3.7	
				Middle	5.0	25.1 25.1	25.1	9.0 9.0	9.0	33.5 33.4	33.4	56.9 57.1	57.0	3.9 3.9	3.9	2.1 2.1	2.1	2.1		2.1	4.8 4.7		4.8	
				Bottom	9.0	23.8 23.8	23.8	9.1 9.1	9.1	35.8 35.8	35.8	57.7 57.7	57.7	4.0 4.0	4.0	2.5 2.5	2.5	2.5		2.5	4.6 4.6		4.6	
M5	Cloudy	Calm	14:05	Surface	1.1	26.5 26.5	26.5	8.9 8.9	8.9	30.1 30.1	30.1	86.9 86.8	86.9	5.9 5.9	5.9	5.0	1.4 1.4	1.4	2.0	2.9 3.0	3.0	4.3	2.9 3.0	
				Middle	6.1	24.0 24.0	24.0	9.0 9.0	9.0	35.6 35.6	35.6	60.1 60.1	60.0	4.1 4.1	4.1	2.3 2.3	2.3	2.3		2.3	5.0 4.9		5.0	
				Bottom	11.0	23.8 23.8	23.8	9.0 9.0	9.0	35.7 35.8	35.7	57.6 57.4	57.5	4.0 4.0	4.0	2.3 2.3	2.3	2.3		2.3	5.0 5.2		5.1	
M6	Cloudy	Calm	14:01	Surface	-	-	-	-	-	-	-	-	-	-	-	5.0	-	-	0.5	-	-	3.3	-	
				Middle	2.1	26.4 26.3	26.3	8.9 8.9	8.9	31.1 31.2	31.1	74.4 73.3	73.9	5.0 5.0	5.0	0.5 0.5	0.5	0.5		0.5	0.5		3.3 3.3	3.3
				Bottom	-	-	-	-	-	-	-	-	-	-	-	-	-	-		-	-		-	-

Remarks: *DA: Depth-Averaged
 **Calm: Small or no wave; Moderate: Between calm and rough; Rough : White capped or rougher.

Appendix I - Action and Limit Levels for Marine Water Quality on 10 July 2019 (Mid-Flood Tide)

Parameter (unit)	Depth	Action Level	Limit Level
DO in mg/L (See Note 1 and 4)	<u>Stations G1-G4, M1-M5</u>		
	Depth Average	<u>4.9 mg/L</u>	<u>4.6 mg/L</u>
	Bottom	<u>4.2 mg/L</u>	<u>3.6 mg/L</u>
	<u>Station M6</u>		
	Intake Level	<u>5.0 mg/L</u>	<u>4.7 mg/L</u>
Turbidity in NTU (See Note 2 and 4)	<u>Stations G1-G4, M1-M5</u>		
	Bottom	<u>19.3 NTU</u>	<u>22.2 NTU</u>
		or 120% of upstream control station's Turbidity at the same tide of the same day <u>CI: 5.4 NTU</u>	or 130% of upstream control station's Turbidity at the same tide of the same day <u>CI: 5.9 NTU</u>
	<u>Station M6</u>		
	Intake Level	<u>19.0 NTU</u>	<u>19.4 NTU</u>
SS in mg/L (See Note 2 and 4)	<u>Stations G1-G4</u>		
	Surface	<u>6.0 mg/L</u>	<u>6.9 mg/L</u>
		or 120% of upstream control station's SS at the same tide of the same day <u>CI: 2.3 mg/L</u>	or 130% of upstream control station's SS at the same tide of the same day <u>CI: 2.5 mg/L</u>
	<u>Stations M1-M5</u>		
	Surface	<u>6.2 mg/L</u>	<u>7.4 mg/L</u>
		or 120% of upstream control station's SS at the same tide of the same day <u>CI: 2.3 mg/L</u>	or 130% of upstream control station's SS at the same tide of the same day <u>CI: 2.5 mg/L</u>
	<u>Stations G1-G4, M1-M5</u>		
	Bottom	<u>6.9 mg/L</u>	<u>7.9 mg/L</u>
		or 120% of upstream control station's SS at the same tide of the same day <u>CI: 5.8 mg/L</u>	or 130% of upstream control station's SS at the same tide of the same day <u>CI: 6.2 mg/L</u>
	<u>Station M6</u>		
Intake Level	<u>8.3 mg/L</u>	<u>8.6 mg/L</u>	

Notes:

1. For DO, non-compliance of the water quality limits occurs when monitoring result is lower than the limits.
2. For turbidity, SS, non-compliance of the water quality limits occurs when monitoring result is higher than the limits.
3. All the figures given in the table are used for reference only and EPD may amend the figures whenever it is considered as necessary.
4. Action and limit values are derived based on baseline water quality monitoring results to show the actual baseline water quality condition.

Agreement No. CE 59/2015(EP) Environmental Team for Tseung Kwan O - Lam Tin Tunnel Design and Construction
 Water Quality Monitoring Results on 12 July 2019

(Mid-Ebb Tide)

Location	Weather Condition	Sea Condition*	Sampling Time	Depth (m)		Temperature (°C)		pH		Salinity ppt		DO Saturation (%)		Dissolved Oxygen (mg/L)			Turbidity(NTU)			Suspended Solids (mg/L)		
						Value	Average	Value	Average	Value	Average	Value	Average	Value	Average	Value	Average	DA*	Value	Average	DA*	Value
C1	Sunny	Moderate	9:22	Surface	1.1	26.7	26.7	9.5	9.5	31.2	31.2	131.2	131.1	8.8	8.8	6.9	1.1	1.1	1.6	4.2	4.2	4.6
				Middle	9.1	24.8	24.8	9.4	9.4	33.6	33.6	74.0	74.1	5.1	5.1		1.8	1.8		4.1	4.1	
				Bottom	17.0	24.5	24.4	9.4	9.4	34.2	34.4	64.9	64.6	4.5	4.4		1.9	1.9		5.6	5.6	
C2	Sunny	Moderate	8:36	Surface	1.0	26.2	26.2	9.9	9.9	31.5	31.5	108.0	108.0	7.3	7.3	5.8	1.2	1.2	3.3	5.1	5.1	6.6
				Middle	16.0	23.5	23.5	9.8	9.8	35.9	35.9	62.6	62.7	4.3	4.3		3.5	3.5		6.7	6.7	
				Bottom	31.1	23.5	23.5	9.8	9.8	36.0	36.0	61.3	61.3	4.2	4.2		5.0	5.1		8.1	8.1	
G1	Sunny	Moderate	8:58	Surface	1.0	26.8	26.8	9.4	9.4	30.9	30.9	122.6	122.4	8.2	8.2	6.7	1.7	1.7	2.0	7.3	7.3	5.7
				Middle	4.0	24.4	24.4	9.5	9.5	33.7	33.7	74.3	78.1	5.1	5.3		1.7	1.7		5.6	5.6	
				Bottom	7.1	24.0	24.0	9.5	9.5	35.2	35.3	65.1	61.7	4.5	4.4		2.5	2.6		4.1	4.1	
G2	Sunny	Moderate	8:48	Surface	1.0	26.7	26.7	9.5	9.5	31.2	31.2	124.3	124.3	8.4	8.4	6.4	2.8	2.8	2.8	6.0	6.0	5.8
				Middle	5.1	24.0	24.0	9.5	9.5	35.4	35.4	64.8	65.1	4.5	4.5		2.5	2.5		8.2	8.2	
				Bottom	9.0	23.8	23.8	9.5	9.5	35.6	35.6	60.6	60.6	4.2	4.2		3.0	2.9		3.3	3.3	
G3	Sunny	Moderate	9:03	Surface	1.1	26.8	26.8	9.5	9.5	30.7	30.7	131.0	131.1	8.8	8.8	6.7	0.6	0.6	1.0	9.1	9.1	9.8
				Middle	4.0	24.3	24.3	9.5	9.5	34.8	34.8	67.1	67.3	4.6	4.6		0.5	0.5		13.5	13.5	
				Bottom	7.0	24.1	24.0	9.5	9.5	35.3	35.3	58.1	57.8	4.0	4.0		1.9	2.0		6.8	6.8	
G4	Sunny	Moderate	9:09	Surface	1.1	26.8	26.8	9.4	9.4	30.4	30.4	127.5	127.4	8.6	8.6	6.9	1.6	1.6	1.6	7.7	7.9	6.9
				Middle	4.1	24.3	24.3	9.4	9.4	35.0	35.0	74.2	75.5	5.1	5.1		1.0	1.0		6.3	6.3	
				Bottom	7.1	23.9	23.9	9.4	9.4	35.6	35.6	57.1	56.5	3.9	3.9		2.2	2.2		6.5	6.5	
M1	Sunny	Moderate	8:53	Surface	1.1	27.1	27.0	9.4	9.4	31.1	31.1	104.2	104.0	7.0	7.0	6.1	0.3	0.3	1.6	5.5	5.5	5.1
				Middle	3.1	25.0	25.0	9.5	9.5	33.7	33.7	75.7	80.3	5.2	5.3		1.2	1.3		4.9	4.9	
				Bottom	5.0	24.2	24.2	9.5	9.5	35.1	35.1	56.9	56.8	3.9	3.9		3.1	3.2		4.8	4.8	
M2	Sunny	Moderate	8:45	Surface	1.0	26.9	26.9	9.5	9.5	31.1	31.1	116.4	116.5	7.8	7.8	6.1	2.0	2.0	2.6	2.6	2.6	3.2
				Middle	6.0	23.9	23.9	9.5	9.5	35.4	35.4	65.0	65.2	4.5	4.5		1.8	1.8		2.8	2.8	
				Bottom	11.1	23.7	23.7	9.6	9.6	35.8	35.8	59.8	59.6	4.1	4.1		3.8	3.9		4.2	4.2	
M3	Sunny	Moderate	9:06	Surface	1.0	26.6	26.6	9.4	9.4	30.5	30.6	113.2	113.0	7.7	7.6	5.8	2.0	2.0	2.1	2.7	2.7	3.1
				Middle	4.1	24.3	24.3	9.4	9.4	35.0	35.0	57.1	57.4	3.9	3.9		1.6	1.7		3.2	3.2	
				Bottom	7.0	24.1	24.0	9.4	9.4	35.3	35.4	54.1	54.0	3.7	3.7		2.6	2.7		3.4	3.4	
M4	Sunny	Moderate	8:42	Surface	1.1	27.3	27.3	9.6	9.6	30.6	30.6	133.6	133.6	8.9	8.9	7.9	2.4	2.4	2.4	6.9	6.9	5.2
				Middle	5.1	26.0	26.0	9.6	9.6	31.9	31.9	101.2	101.3	6.9	6.9		2.4	2.4		4.4	4.4	
				Bottom	9.0	24.0	24.0	9.6	9.6	34.5	34.6	67.7	67.0	4.7	4.7		2.5	2.5		4.2	4.2	
M5	Sunny	Moderate	9:16	Surface	1.0	26.8	26.8	9.4	9.4	30.8	30.8	112.0	112.1	7.5	7.5	6.0	1.4	1.4	3.0	2.2	2.2	3.6
				Middle	5.9	23.8	23.8	9.5	9.5	35.5	35.5	65.1	65.6	4.5	4.5		2.7	2.7		5.3	5.3	
				Bottom	11.0	23.7	23.7	9.6	9.6	35.7	35.8	60.9	60.7	4.2	4.2		5.0	5.0		3.2	3.2	
M6	Sunny	Moderate	9:12	Surface	-	-	-	-	-	-	-	-	-	-	7.0	-	-	1.7	-	-	7.8	
				Middle	2.1	26.2	26.2	9.4	9.3	31.5	31.5	103.8	103.5	7.0		7.0	1.8		1.7	7.6		7.8
				Bottom	-	-	-	-	-	-	-	-	-	-		-	-		-	-		-

Remarks: *DA: Depth-Averaged
 **Calm: Small or no wave; Moderate: Between calm and rough; Rough : White capped or rougher.

Appendix I - Action and Limit Levels for Marine Water Quality on 12 July 2019 (Mid-Ebb Tide)

Parameter (unit)	Depth	Action Level	Limit Level
DO in mg/L (See Note 1 and 4)	<u>Stations G1-G4, M1-M5</u>		
	Depth Average	<u>4.9 mg/L</u>	<u>4.6 mg/L</u>
	Bottom	<u>4.2 mg/L</u>	<u>3.6 mg/L</u>
	<u>Station M6</u>		
	Intake Level	<u>5.0 mg/L</u>	<u>4.7 mg/L</u>
Turbidity in NTU (See Note 2 and 4)	<u>Stations G1-G4, M1-M5</u>		
	Bottom	<u>19.3 NTU</u>	<u>22.2 NTU</u>
		or 120% of upstream control station's Turbidity at the same tide of the same day <u>C2: 6.1 NTU</u>	or 130% of upstream control station's Turbidity at the same tide of the same day <u>C2: 6.7 NTU</u>
	<u>Station M6</u>		
	Intake Level	<u>19.0 NTU</u>	<u>19.4 NTU</u>
SS in mg/L (See Note 2 and 4)	<u>Stations G1-G4</u>		
	Surface	<u>6.0 mg/L</u>	<u>6.9 mg/L</u>
		or 120% of upstream control station's SS at the same tide of the same day <u>C2: 6.1 mg/L</u>	or 130% of upstream control station's SS at the same tide of the same day <u>C2: 6.6 mg/L</u>
	<u>Stations M1-M5</u>		
	Surface	<u>6.2 mg/L</u>	<u>7.4 mg/L</u>
		or 120% of upstream control station's SS at the same tide of the same day <u>C2: 6.1 mg/L</u>	or 130% of upstream control station's SS at the same tide of the same day <u>C2: 6.6 mg/L</u>
	<u>Stations G1-G4, M1-M5</u>		
	Bottom	<u>6.9 mg/L</u>	<u>7.9 mg/L</u>
		or 120% of upstream control station's SS at the same tide of the same day <u>C2: 9.7 mg/L</u>	or 130% of upstream control station's SS at the same tide of the same day <u>C2: 10.5 mg/L</u>
	<u>Station M6</u>		
Intake Level	<u>8.3 mg/L</u>	<u>8.6 mg/L</u>	

Notes:

1. For DO, non-compliance of the water quality limits occurs when monitoring result is lower than the limits.
2. For turbidity, SS, non-compliance of the water quality limits occurs when monitoring result is higher than the limits.
3. All the figures given in the table are used for reference only and EPD may amend the figures whenever it is considered as necessary.
4. Action and limit values are derived based on baseline water quality monitoring results to show the actual baseline water quality condition.

Agreement No. CE 59/2015(EP) Environmental Team for Tseung Kwan O - Lam Tin Tunnel Design and Construction
Water Quality Monitoring Results on 12 July 2019

(Mid-Flood Tide)

Location	Weather Condition	Sea Condition*	Sampling Time	Depth (m)		Temperature (°C)		pH		Salinity ppt		DO Saturation (%)		Dissolved Oxygen (mg/L)			Turbidity(NTU)			Suspended Solids (mg/L)		
						Value	Average	Value	Average	Value	Average	Value	Average	Value	Average	DA*	Value	Average	DA*	Value	Average	DA*
C1	Sunny	Moderate	15:34	Surface	1.1	26.7	26.7	9.5	9.5	31.2	31.2	130.6	130.4	8.8	8.8	6.9	1.0	1.0	1.6	3.5	3.5	3.3
				Middle	9.0	24.8	24.8	9.4	9.4	33.6	33.6	74.2	74.3	5.1	5.1		1.8	1.8		3.1	3.1	
				Bottom	17.0	24.4	24.4	9.4	9.4	34.5	34.5	64.3	64.3	4.4	4.4		1.9	1.9		3.2	3.2	
C2	Sunny	Moderate	14:49	Surface	1.0	26.2	26.2	9.9	9.9	31.5	31.5	108.1	108.1	7.3	7.3	5.8	1.2	1.2	3.2	4.8	4.8	5.8
				Middle	16.1	23.5	23.5	9.8	9.8	35.9	35.9	62.5	62.6	4.3	4.3		3.5	3.5		5.0	5.0	
				Bottom	31.1	23.5	23.5	9.8	9.8	36.0	36.0	61.4	61.3	4.2	4.2		4.8	4.9		7.7	7.7	
G1	Sunny	Moderate	15:10	Surface	1.1	26.7	26.7	9.4	9.4	31.1	31.0	123.4	123.5	8.3	8.3	6.9	2.3	2.3	2.3	10.5	10.5	8.6
				Middle	4.0	24.4	24.4	9.5	9.5	33.5	33.3	80.3	79.6	5.5	5.5		1.7	1.7		9.5	9.5	
				Bottom	7.1	23.9	23.9	9.5	9.5	35.4	35.5	61.4	61.2	4.2	4.2		2.8	2.8		5.8	5.8	
G2	Sunny	Moderate	15:01	Surface	1.0	26.7	26.7	9.5	9.5	31.2	31.2	124.4	124.4	8.4	8.4	6.4	2.8	2.8	2.7	5.8	5.8	6.9
				Middle	5.1	24.0	24.0	9.5	9.5	35.4	35.4	65.7	65.6	4.5	4.5		2.5	2.5		4.9	4.9	
				Bottom	9.1	23.8	23.8	9.5	9.5	35.6	35.7	60.6	60.6	4.2	4.2		2.9	2.9		9.9	9.9	
G3	Sunny	Moderate	15:16	Surface	1.1	26.8	26.8	9.5	9.5	30.7	30.7	130.9	131.0	8.8	8.8	6.7	0.6	0.6	0.9	6.0	6.0	5.3
				Middle	4.1	24.3	24.3	9.5	9.5	34.8	34.8	66.6	66.8	4.6	4.6		0.5	0.5		5.4	5.3	
				Bottom	7.1	24.1	24.1	9.5	9.5	35.2	35.2	58.7	58.4	4.0	4.0		1.5	1.5		4.6	4.6	
G4	Sunny	Moderate	15:22	Surface	1.0	26.8	26.8	9.4	9.4	30.3	30.3	128.4	128.2	8.7	8.6	6.8	1.9	1.8	1.9	6.3	6.3	7.3
				Middle	4.0	24.3	24.3	9.4	9.4	35.0	35.0	72.7	73.1	5.0	5.0		0.9	0.9		6.6	6.6	
				Bottom	7.0	23.9	23.9	9.4	9.4	35.6	35.6	57.3	57.2	3.9	3.9		2.8	2.8		9.0	9.0	
M1	Sunny	Moderate	15:06	Surface	1.1	27.1	27.1	9.4	9.4	31.1	31.1	104.8	104.5	7.0	7.0	6.0	0.4	0.4	1.5	4.1	4.1	5.2
				Middle	3.1	24.8	24.9	9.5	9.5	33.8	33.8	72.2	73.1	4.9	5.0		1.2	1.2		3.8	3.8	
				Bottom	5.0	24.3	24.3	9.5	9.5	34.9	35.0	57.4	57.2	3.9	3.9		2.8	2.9		7.8	7.8	
M2	Sunny	Moderate	14:57	Surface	1.0	26.9	26.9	9.5	9.5	31.1	31.1	116.1	116.2	7.8	7.8	6.1	1.9	1.9	2.4	5.5	5.5	3.6
				Middle	6.0	23.9	23.9	9.5	9.5	35.4	35.4	64.8	64.9	4.5	4.5		1.9	1.9		2.2	2.2	
				Bottom	11.1	23.7	23.7	9.6	9.6	35.7	35.8	60.4	60.0	4.2	4.2		3.4	3.4		3.2	3.2	
M3	Sunny	Moderate	15:18	Surface	1.1	26.5	26.5	9.4	9.4	30.7	30.7	110.5	110.3	7.5	7.5	5.7	1.8	1.8	2.2	3.4	3.4	4.9
				Middle	4.0	24.2	24.2	9.4	9.4	35.0	35.1	57.7	57.8	4.0	4.0		1.8	1.9		3.9	3.9	
				Bottom	7.0	24.0	24.0	9.4	9.4	35.4	35.5	53.9	53.6	3.7	3.7		2.9	3.0		7.3	7.3	
M4	Sunny	Moderate	14:54	Surface	1.1	27.3	27.3	9.6	9.6	30.6	30.6	133.7	133.7	8.9	8.9	7.9	2.4	2.4	2.4	4.3	4.3	5.2
				Middle	5.1	26.0	26.0	9.6	9.6	31.9	31.9	101.4	101.5	6.9	6.9		2.4	2.4		4.2	4.2	
				Bottom	9.0	24.0	24.0	9.6	9.6	34.8	34.9	66.2	65.9	4.6	4.6		2.5	2.5		7.0	7.0	
M5	Sunny	Moderate	15:29	Surface	1.1	26.8	26.8	9.4	9.4	30.8	30.8	111.8	111.7	7.5	7.5	6.0	1.3	1.4	2.7	10.2	10.2	7.4
				Middle	6.0	23.8	23.8	9.5	9.5	35.5	35.5	64.7	64.8	4.5	4.5		2.7	2.7		5.7	5.7	
				Bottom	11.0	23.7	23.7	9.6	9.6	35.7	35.7	61.4	61.2	4.2	4.2		4.1	4.1		6.2	6.2	
M6	Sunny	Moderate	15:25	Surface	-	-	-	-	-	-	-	-	-	-	7.0	-	-	1.7	-	-	14.7	
				Middle	2.1	26.2	26.2	9.3	9.3	31.5	31.5	103.3	103.1	7.0		7.0	1.7		1.7	14.5		14.7
				Bottom	-	-	-	-	-	-	-	-	-	-		-	-		-	-		-

Remarks: *DA: Depth-Averaged
 **Calm: Small or no wave; Moderate: Between calm and rough; Rough: White capped or rougher.

Appendix I - Action and Limit Levels for Marine Water Quality on 12 July 2019 (Mid-Flood Tide)

Parameter (unit)	Depth	Action Level	Limit Level
DO in mg/L (See Note 1 and 4)	<u>Stations G1-G4, M1-M5</u>		
	Depth Average	<u>4.9 mg/L</u>	<u>4.6 mg/L</u>
	Bottom	<u>4.2 mg/L</u>	<u>3.6 mg/L</u>
	<u>Station M6</u>		
	Intake Level	<u>5.0 mg/L</u>	<u>4.7 mg/L</u>
Turbidity in NTU (See Note 2 and 4)	<u>Stations G1-G4, M1-M5</u>		
	Bottom	<u>19.3 NTU</u>	<u>22.2 NTU</u>
		or 120% of upstream control station's Turbidity at the same tide of the same day <u>CI: 2.3 NTU</u>	or 130% of upstream control station's Turbidity at the same tide of the same day <u>CI: 2.5 NTU</u>
	<u>Station M6</u>		
	Intake Level	<u>19.0 NTU</u>	<u>19.4 NTU</u>
SS in mg/L (See Note 2 and 4)	<u>Stations G1-G4</u>		
	Surface	<u>6.0 mg/L</u>	<u>6.9 mg/L</u>
		or 120% of upstream control station's SS at the same tide of the same day <u>CI: 4.2 mg/L</u>	or 130% of upstream control station's SS at the same tide of the same day <u>CI: 4.6 mg/L</u>
	<u>Stations M1-M5</u>		
	Surface	<u>6.2 mg/L</u>	<u>7.4 mg/L</u>
		or 120% of upstream control station's SS at the same tide of the same day <u>CI: 4.2 mg/L</u>	or 130% of upstream control station's SS at the same tide of the same day <u>CI: 4.6 mg/L</u>
	<u>Stations G1-G4, M1-M5</u>		
	Bottom	<u>6.9 mg/L</u>	<u>7.9 mg/L</u>
		or 120% of upstream control station's SS at the same tide of the same day <u>CI: 3.8 mg/L</u>	or 130% of upstream control station's SS at the same tide of the same day <u>CI: 4.2 mg/L</u>
	<u>Station M6</u>		
Intake Level	<u>8.3 mg/L</u>	<u>8.6 mg/L</u>	

Notes:

1. For DO, non-compliance of the water quality limits occurs when monitoring result is lower than the limits.
2. For turbidity, SS, non-compliance of the water quality limits occurs when monitoring result is higher than the limits.
3. All the figures given in the table are used for reference only and EPD may amend the figures whenever it is considered as necessary.
4. Action and limit values are derived based on baseline water quality monitoring results to show the actual baseline water quality condition.

Agreement No. CE 59/2015(EP) Environmental Team for Tseung Kwan O - Lam Tin Tunnel Design and Construction
Water Quality Monitoring Results on 15 July 2019

(Mid-Ebb Tide)

Location	Weather Condition	Sea Condition**	Sampling Time	Depth (m)		Temperature (°C)		pH		Salinity ppt		DO Saturation (%)		Dissolved Oxygen (mg/L)			Turbidity(NTU)			Suspended Solids (mg/L)		
						Value	Average	Value	Average	Value	Average	Value	Average	Value	Average	DA*	Value	Average	DA*	Value	Average	DA*
C1	Sunny	Moderate	12:37	Surface	1.1	27.4 27.2	27.3	8.8 8.8	8.8	35.0 35.2	35.1	73.1 71.9	72.5	5.0 4.7	4.8	5.2	2.8 2.9	2.9	2.7	6.1 5.9	6.0	6.3
				Middle	9.1	24.0 24.0	24.0	8.7 8.7	8.7	34.3 34.3	34.3	71.6 69.1	70.4	5.7 5.5	5.6		2.4 2.5	2.4		6.8 6.9	6.9	
				Bottom	17.1	23.8 23.7	23.7	8.7 8.7	8.7	34.7 34.8	34.7	67.7 67.4	67.6	4.7 4.7	4.7		2.7 2.6	2.6		5.8 6.0	5.9	
C2	Sunny	Moderate	11:17	Surface	1.0	26.8 26.9	26.9	9.0 9.0	9.0	35.5 35.3	35.4	69.9 69.9	69.9	4.9 4.0	4.4	4.6	2.0 2.1	2.1	3.0	8.0 8.2	8.1	7.4
				Middle	16.0	23.6 23.6	23.6	8.8 8.8	8.8	35.1 35.1	35.1	69.8 69.4	69.6	4.8 4.8	4.8		3.0 3.0	3.0		7.2 7.1	7.2	
				Bottom	31.1	23.2 23.2	23.2	8.7 8.7	8.7	35.8 35.8	35.8	61.3 61.2	61.3	4.3 4.3	4.3		3.8 3.8	3.8		6.8 6.8	6.8	
G1	Sunny	Moderate	11:47	Surface	1.0	27.7 27.6	27.6	8.6 8.6	8.6	35.3 35.3	35.3	74.5 74.9	74.7	4.7 4.7	4.7	4.7	1.5 1.5	1.5	1.9	5.6 5.9	5.8	6.3
				Middle	4.1	23.6 23.6	23.6	8.5 8.5	8.5	35.4 35.3	35.4	68.3 68.7	68.5	4.7 4.8	4.7		2.4 2.4	2.4		5.0 4.9	5.0	
				Bottom	7.1	23.4 23.2	23.3	8.5 8.5	8.5	35.7 35.9	35.8	62.0 61.8	61.9	4.3 4.3	4.3		2.0 2.0	2.0		8.3 8.0	8.2	
G2	Sunny	Moderate	11:33	Surface	1.0	27.8 27.7	27.7	8.6 8.6	8.6	35.4 35.4	35.4	73.2 73.2	73.2	4.6 4.6	4.6	4.4	2.1 2.1	2.1	2.7	7.3 7.0	7.2	6.6
				Middle	5.1	23.8 23.8	23.8	8.5 8.5	8.5	35.3 35.2	35.2	62.7 62.4	62.6	4.3 4.3	4.3		2.2 2.1	2.1		6.6 6.6	6.6	
				Bottom	9.0	23.2 23.2	23.2	8.4 8.4	8.4	36.0 36.0	36.0	58.7 58.7	58.7	4.1 4.1	4.1		3.7 3.8	3.7		6.2 6.1	6.2	
G3	Sunny	Moderate	11:55	Surface	1.0	27.7 27.6	27.6	8.7 8.7	8.7	35.5 35.8	35.7	70.9 73.2	72.1	4.1 4.6	4.4	4.7	3.4 3.5	3.4	4.1	5.8 5.8	5.8	6.1
				Middle	4.1	24.2 24.2	24.2	8.6 8.6	8.6	34.8 34.8	34.8	74.2 73.7	74.0	5.1 5.1	5.1		3.8 3.9	3.9		6.9 6.9	6.9	
				Bottom	7.1	23.2 23.1	23.2	8.6 8.6	8.6	36.0 36.0	36.0	60.8 60.6	60.7	4.2 4.2	4.2		5.2 5.1	5.1		5.4 5.6	5.5	
G4	Sunny	Moderate	12:15	Surface	1.1	26.8 26.6	26.7	8.6 8.6	8.6	35.7 35.9	35.8	74.2 73.9	74.1	4.5 4.8	4.6	4.9	2.5 2.6	2.5	2.5	6.4 6.4	6.4	6.0
				Middle	4.1	23.6 23.6	23.6	8.5 8.5	8.5	35.2 35.3	35.2	75.1 74.5	74.8	5.2 5.2	5.2		2.1 2.1	2.1		5.9 6.0	6.0	
				Bottom	7.1	23.5 23.4	23.4	8.5 8.5	8.5	35.5 35.7	35.6	62.6 61.7	62.2	4.3 4.3	4.3		3.0 2.9	2.9		5.5 5.7	5.6	
M1	Sunny	Moderate	11:38	Surface	1.0	27.7 27.7	27.7	8.6 8.6	8.6	35.4 35.4	35.4	69.4 69.5	69.5	4.6 4.7	4.7	4.3	1.8 1.8	1.8	2.2	7.5 7.5	7.5	6.7
				Middle	3.0	24.7 24.7	24.7	8.5 8.5	8.5	33.0 33.3	33.2	67.7 67.3	67.5	4.0 4.0	4.0		2.1 2.2	2.1		7.0 6.8	6.9	
				Bottom	5.1	24.1 23.8	23.9	8.4 8.4	8.4	34.6 35.2	34.9	65.9 64.5	65.2	4.6 4.5	4.5		2.7 2.8	2.7		5.7 5.9	5.8	
M2	Sunny	Moderate	11:28	Surface	1.0	27.8 27.7	27.8	8.9 8.9	8.9	35.2 35.2	35.2	68.5 68.4	68.5	4.6 4.6	4.6	4.6	2.2 2.2	2.2	2.0	5.9 5.7	5.8	6.2
				Middle	6.1	23.5 23.5	23.5	8.9 8.9	8.9	35.7 35.7	35.7	68.5 67.4	68.0	4.7 4.7	4.7		1.6 1.6	1.6		7.8 7.8	7.8	
				Bottom	11.0	23.4 23.4	23.4	8.9 8.9	8.9	35.9 35.9	35.9	57.9 57.7	57.8	4.0 4.0	4.0		2.3 2.3	2.3		4.9 5.0	5.0	
M3	Sunny	Moderate	12:04	Surface	1.0	27.8 27.7	27.7	8.6 8.6	8.6	35.4 35.6	35.5	78.8 78.6	78.7	5.0 5.0	5.0	4.9	1.5 1.5	1.5	3.2	5.0 5.2	5.1	5.1
				Middle	4.0	23.9 23.9	23.9	8.4 8.4	8.4	35.1 35.0	35.0	69.2 68.9	69.1	4.8 4.8	4.8		3.6 3.6	3.6		4.9 4.8	4.9	
				Bottom	7.1	23.2 23.2	23.2	8.5 8.5	8.5	36.0 36.0	36.0	59.1 59.0	59.1	4.1 4.1	4.1		4.4 4.4	4.4		5.3 5.1	5.2	
M4	Sunny	Moderate	11:27	Surface	1.0	28.4 28.3	28.4	8.3 8.3	8.3	35.8 36.0	35.9	69.3 70.3	69.8	4.6 4.6	4.6	4.6	1.5 1.5	1.5	2.1	5.8 5.9	5.9	5.3
				Middle	5.0	23.4 23.4	23.4	8.4 8.4	8.4	35.7 35.7	35.7	67.4 67.1	67.3	4.7 4.7	4.7		2.6 2.6	2.6		5.0 5.0	5.0	
				Bottom	9.0	23.3 23.3	23.3	8.3 8.3	8.3	35.8 35.8	35.8	62.9 62.8	62.9	4.4 4.4	4.4		2.2 2.1	2.2		5.0 4.9	5.0	
M5	Sunny	Moderate	12:26	Surface	1.0	27.6 27.6	27.6	8.8 8.8	8.8	35.6 35.6	35.6	71.8 71.9	71.9	4.5 4.6	4.5	4.5	1.9 1.9	1.9	3.1	5.3 5.4	5.4	6.5
				Middle	6.1	23.4 23.4	23.4	9.0 9.0	9.0	35.4 35.5	35.5	65.5 65.1	65.3	4.6 4.5	4.5		3.0 3.2	3.1		5.9 6.0	6.0	
				Bottom	11.1	23.0 23.0	23.0	9.0 9.0	9.0	36.1 36.1	36.1	61.0 60.9	61.0	4.3 4.2	4.2		4.3 4.3	4.3		8.1 8.0	8.1	
M6	Sunny	Moderate	12:20	Surface	-	-	-	-	-	-	-	-	-	-	-	4.5	-	-	3.3	-	-	4.7
				Middle	2.1	26.9 26.9	26.9	8.6 8.6	8.6	35.5 35.6	35.6	73.5 71.6	72.6	4.4 4.6	4.5		3.3 3.3	3.3		4.6 4.8	4.7	
				Bottom	-	-	-	-	-	-	-	-	-	-	-		-	-		-	-	

Remarks: *DA: Depth-Averaged
**Calm: Small or no wave; Moderate: Between calm and rough; Rough : White capped or rougher.

Appendix I - Action and Limit Levels for Marine Water Quality on 15 July 2019 (Mid-Ebb Tide)

Parameter (unit)	Depth	Action Level	Limit Level
DO in mg/L (See Note 1 and 4)	<u>Stations G1-G4, M1-M5</u>		
	Depth Average	<u>4.9 mg/L</u>	<u>4.6 mg/L</u>
	Bottom	<u>4.2 mg/L</u>	<u>3.6 mg/L</u>
	<u>Station M6</u>		
	Intake Level	<u>5.0 mg/L</u>	<u>4.7 mg/L</u>
Turbidity in NTU (See Note 2 and 4)	<u>Stations G1-G4, M1-M5</u>		
	Bottom	<u>19.3 NTU</u>	<u>22.2 NTU</u>
		or 120% of upstream control station's Turbidity at the same tide of the same day <u>C2: 4.6 NTU</u>	or 130% of upstream control station's Turbidity at the same tide of the same day <u>C2: 5.0 NTU</u>
	<u>Station M6</u>		
	Intake Level	<u>19.0 NTU</u>	<u>19.4 NTU</u>
SS in mg/L (See Note 2 and 4)	<u>Stations G1-G4</u>		
	Surface	<u>6.0 mg/L</u>	<u>6.9 mg/L</u>
		or 120% of upstream control station's SS at the same tide of the same day <u>C2: 9.7 mg/L</u>	or 130% of upstream control station's SS at the same tide of the same day <u>C2: 10.5 mg/L</u>
	<u>Stations M1-M5</u>		
	Surface	<u>6.2 mg/L</u>	<u>7.4 mg/L</u>
		or 120% of upstream control station's SS at the same tide of the same day <u>C2: 9.7 mg/L</u>	or 130% of upstream control station's SS at the same tide of the same day <u>C2: 10.5 mg/L</u>
	<u>Stations G1-G4, M1-M5</u>		
	Bottom	<u>6.9 mg/L</u>	<u>7.9 mg/L</u>
		or 120% of upstream control station's SS at the same tide of the same day <u>C2: 8.2 mg/L</u>	or 130% of upstream control station's SS at the same tide of the same day <u>C2: 8.8 mg/L</u>
	<u>Station M6</u>		
Intake Level	<u>8.3 mg/L</u>	<u>8.6 mg/L</u>	

Notes:

1. For DO, non-compliance of the water quality limits occurs when monitoring result is lower than the limits.
2. For turbidity, SS, non-compliance of the water quality limits occurs when monitoring result is higher than the limits.
3. All the figures given in the table are used for reference only and EPD may amend the figures whenever it is considered as necessary.
4. Action and limit values are derived based on baseline water quality monitoring results to show the actual baseline water quality condition.

Agreement No. CE 59/2015(EP) Environmental Team for Tseung Kwan O - Lam Tin Tunnel Design and Construction
Water Quality Monitoring Results on 15 July 2019

(Mid-Flood Tide)

Location	Weather Condition	Sea Condition**	Sampling Time	Depth (m)		Temperature (°C)		pH		Salinity ppt		DO Saturation (%)		Dissolved Oxygen (mg/L)			Turbidity(NTU)			Suspended Solids (mg/L)			
						Value	Average	Value	Average	Value	Average	Value	Average	Value	Average	DA*	Value	Average	DA*	Value	Average	DA*	
C1	Sunny	Moderate	18:49	Surface	1.1	27.1 26.8	26.9	8.8 8.8	8.8	35.3 34.7	35.0	77.0 70.0	73.5	4.6 4.5	4.6	4.9	3.0 3.0	3.0	2.6	7.1 7.4	7.3	6.9	
				Middle	9.1	24.0 24.0	24.0	8.7 8.7	8.7	34.3 34.3	34.3	76.0 75.4	75.7	5.3 5.2	5.2		2.6 2.6			2.6			6.7 6.8
				Bottom	17.1	23.7 23.7	23.7	8.7 8.7	8.7	34.9 34.9	34.9	67.5 67.6	67.6	4.7 4.7	4.7		2.4 2.3			2.4			6.6 6.7
C2	Sunny	Moderate	17:35	Surface	1.0	27.0 27.0	27.0	8.8 8.7	8.8	35.2 35.1	35.1	70.3 70.4	70.4	5.0 5.0	5.0	4.9	2.1 2.2	2.2	3.0	6.2 6.4	6.3	8.6	
				Middle	16.0	23.6 23.6	23.6	8.8 8.8	8.8	35.2 35.3	35.2	69.0 67.4	68.2	4.8 4.7	4.7		2.9 2.9			2.9			10.5 10.2
				Bottom	31.0	23.2 23.2	23.2	8.7 8.7	8.7	35.8 35.8	35.8	61.2 61.2	61.2	4.3 4.3	4.3		3.9 4.0			4.0			9.1 9.2
G1	Sunny	Moderate	18:08	Surface	1.0	27.6 27.6	27.6	8.6 8.6	8.6	35.3 35.3	35.3	75.3 76.0	75.7	4.7 4.8	4.8	4.8	1.4 1.3	1.4	1.9	6.3 6.3	6.3	6.5	
				Middle	4.1	23.6 23.7	23.7	8.5 8.5	8.5	35.3 35.2	35.2	69.0 69.2	69.1	4.8 4.8	4.8		2.4 2.5			2.5			6.7 6.8
				Bottom	7.1	23.2 23.2	23.2	8.5 8.5	8.5	35.9 35.9	35.9	61.7 61.7	61.7	4.3 4.3	4.3		1.9 2.0			2.0			6.4 6.3
G2	Sunny	Moderate	17:55	Surface	1.1	27.6 27.6	27.6	8.6 8.6	8.6	35.4 35.4	35.4	70.7 76.3	73.5	4.8 4.8	4.8	4.5	2.5 2.5	2.5	2.8	7.7 7.5	7.6	7.6	
				Middle	5.1	23.8 23.8	23.8	8.5 8.5	8.5	35.2 35.2	35.2	62.1 61.9	62.0	4.3 4.3	4.3		2.1 2.1			2.1			6.9 7.1
				Bottom	9.0	23.2 23.2	23.2	8.4 8.4	8.4	36.0 36.0	36.0	58.7 58.6	58.7	4.1 4.1	4.1		3.9 3.9			3.9			8.1 8.0
G3	Sunny	Moderate	18:16	Surface	1.1	27.5 27.3	27.4	8.7 8.7	8.7	36.0 35.2	35.6	69.6 68.2	68.9	4.4 4.3	4.4	4.7	3.5 3.6	3.5	4.2	6.3 6.3	6.3	6.5	
				Middle	4.0	24.0 24.0	24.0	8.6 8.6	8.6	34.9 34.9	34.9	72.9 72.5	72.7	5.0 5.0	5.0		4.0 4.1			4.0			7.2 7.3
				Bottom	7.1	23.1 23.1	23.1	8.6 8.6	8.6	36.0 36.0	36.0	60.4 60.1	60.3	4.2 4.2	4.2		5.1 5.1			5.1			5.8 5.8
G4	Sunny	Moderate	18:27	Surface	1.1	27.1 27.1	27.1	8.6 8.6	8.6	34.6 34.6	34.6	72.9 72.7	72.8	4.3 4.3	4.3	4.6	3.0 3.0	3.0	3.0	5.7 5.7	5.7	6.4	
				Middle	4.0	23.6 23.6	23.6	8.5 8.5	8.5	35.3 35.3	35.3	71.1 70.3	70.7	4.9 4.9	4.9		2.2 2.2			2.2			6.9 6.7
				Bottom	7.0	23.4 23.3	23.4	8.5 8.4	8.4	35.7 35.8	35.8	61.4 61.2	61.3	4.3 4.2	4.3		4.0 4.0			4.0			6.6 6.9
M1	Sunny	Moderate	17:59	Surface	1.1	27.6 27.6	27.6	8.6 8.5	8.5	35.4 35.5	35.5	79.6 79.9	79.8	4.7 4.7	4.7	4.8	1.8 1.8	1.8	2.3	7.9 8.2	8.1	7.4	
				Middle	3.0	24.6 24.6	24.6	8.4 8.4	8.4	33.5 33.6	33.5	66.1 75.5	70.8	4.9 4.9	4.9		2.2 2.3			2.3			6.9 6.8
				Bottom	5.1	23.7 23.7	23.7	8.4 8.4	8.4	35.2 35.2	35.2	64.3 64.1	64.2	4.4 4.4	4.4		2.8 3.0			2.9			7.2 7.5
M2	Sunny	Moderate	17:50	Surface	1.1	27.7 27.6	27.6	8.8 8.8	8.8	35.3 35.3	35.3	70.3 70.9	70.6	4.6 4.6	4.6	4.6	2.2 2.2	2.2	2.0	5.7 5.7	5.7	6.1	
				Middle	6.1	23.4 23.4	23.4	8.8 8.8	8.8	35.8 35.8	35.8	66.8 66.2	66.5	4.6 4.6	4.6		1.6 1.7			1.7			6.0 6.3
				Bottom	11.1	23.4 23.3	23.4	8.8 8.8	8.8	35.9 35.9	35.9	57.6 57.6	57.6	4.0 4.0	4.0		2.3 2.3			2.3			6.3 6.3
M3	Sunny	Moderate	18:21	Surface	1.0	27.6 27.4	27.5	8.6 8.6	8.6	34.7 34.9	34.8	78.1 77.4	77.8	5.0 4.9	5.0	4.8	1.6 1.7	1.6	3.2	5.3 5.4	5.4	4.2	
				Middle	4.0	23.9 23.9	23.9	8.4 8.4	8.4	35.0 35.0	35.0	68.6 64.5	66.6	4.7 4.5	4.6		3.5 3.6			3.6			4.2 4.2
				Bottom	7.1	23.2 23.2	23.2	8.6 8.5	8.5	36.0 35.9	35.9	58.9 58.9	58.9	4.1 4.1	4.1		4.4 4.4			4.4			3.0 3.0
M4	Sunny	Moderate	17:44	Surface	1.1	28.3 28.3	28.3	8.8 8.9	8.9	35.0 35.0	35.0	70.2 70.2	70.2	4.6 4.6	4.6	4.6	1.4 1.4	1.4	2.1	5.9 5.8	5.9	6.8	
				Middle	5.1	23.4 23.4	23.4	8.9 8.9	8.9	35.7 35.7	35.7	66.8 66.5	66.7	4.6 4.6	4.6		2.7 2.6			2.7			9.1 9.0
				Bottom	9.1	23.3 23.3	23.3	8.9 8.9	8.9	35.8 35.8	35.8	62.7 62.6	62.7	4.4 4.4	4.4		2.2 2.2			2.2			5.5 5.5
M5	Sunny	Moderate	18:40	Surface	1.1	27.5 27.5	27.5	8.8 8.8	8.8	34.7 34.8	34.7	71.8 66.2	69.0	4.6 5.2	4.9	4.7	1.9 1.9	1.9	3.3	7.2 6.9	7.1	7.3	
				Middle	6.1	23.4 23.4	23.4	8.9 8.9	8.9	35.5 35.5	35.5	64.9 64.6	64.8	4.5 4.5	4.5		3.4 3.4			3.4			7.6 7.4
				Bottom	11.0	23.0 23.0	23.0	8.9 8.9	8.9	36.1 36.1	36.1	60.8 60.7	60.8	4.2 4.2	4.2		4.6 4.7			4.6			7.3 7.6
M6	Sunny	Moderate	18:35	Surface	-	-	-	-	-	-	-	-	-	-	-	4.4	-	-	3.3	-	-	8.1	
				Middle	2.1	26.9 26.9	26.9	8.6 8.6	8.6	34.6 34.7	34.6	70.7 66.1	68.4	4.6 4.2	4.4		3.3 3.3			3.3			8.1 8.1
				Bottom	-	-	-	-	-	-	-	-	-	-	-		-			-			-

Remarks: *DA: Depth-Averaged
 **Calm: Small or no wave; Moderate: Between calm and rough; Rough : White capped or rougher.

Appendix I - Action and Limit Levels for Marine Water Quality on 15 July 2019 (Mid-Flood Tide)

Parameter (unit)	Depth	Action Level	Limit Level
DO in mg/L (See Note 1 and 4)	<u>Stations G1-G4, M1-M5</u>		
	Depth Average	<u>4.9 mg/L</u>	<u>4.6 mg/L</u>
	Bottom	<u>4.2 mg/L</u>	<u>3.6 mg/L</u>
	<u>Station M6</u>		
	Intake Level	<u>5.0 mg/L</u>	<u>4.7 mg/L</u>
Turbidity in NTU (See Note 2 and 4)	<u>Stations G1-G4, M1-M5</u>		
	Bottom	<u>19.3 NTU</u>	<u>22.2 NTU</u>
		or 120% of upstream control station's Turbidity at the same tide of the same day <u>C1: 2.8 NTU</u>	or 130% of upstream control station's Turbidity at the same tide of the same day <u>C1: 3.1 NTU</u>
	<u>Station M6</u>		
	Intake Level	<u>19.0 NTU</u>	<u>19.4 NTU</u>
SS in mg/L (See Note 2 and 4)	<u>Stations G1-G4</u>		
	Surface	<u>6.0 mg/L</u>	<u>6.9 mg/L</u>
		or 120% of upstream control station's SS at the same tide of the same day <u>C1: 8.7 mg/L</u>	or 130% of upstream control station's SS at the same tide of the same day <u>C1: 9.4 mg/L</u>
	<u>Stations M1-M5</u>		
	Surface	<u>6.2 mg/L</u>	<u>7.4 mg/L</u>
		or 120% of upstream control station's SS at the same tide of the same day <u>C1: 8.7 mg/L</u>	or 130% of upstream control station's SS at the same tide of the same day <u>C1: 9.4 mg/L</u>
	<u>Stations G1-G4, M1-M5</u>		
	Bottom	<u>6.9 mg/L</u>	<u>7.9 mg/L</u>
		or 120% of upstream control station's SS at the same tide of the same day <u>C1: 8.0 mg/L</u>	or 130% of upstream control station's SS at the same tide of the same day <u>C1: 8.6 mg/L</u>
	<u>Station M6</u>		
Intake Level	<u>8.3 mg/L</u>	<u>8.6 mg/L</u>	

Notes:

1. For DO, non-compliance of the water quality limits occurs when monitoring result is lower than the limits.
2. For turbidity, SS, non-compliance of the water quality limits occurs when monitoring result is higher than the limits.
3. All the figures given in the table are used for reference only and EPD may amend the figures whenever it is considered as necessary.
4. Action and limit values are derived based on baseline water quality monitoring results to show the actual baseline water quality condition.

Agreement No. CE 59/2015(EP) Environmental Team for Tseung Kwan O - Lam Tin Tunnel Design and Construction
Water Quality Monitoring Results on 17 July 2019

(Mid-Ebb Tide)

Location	Weather Condition	Sea Condition**	Sampling Time	Depth (m)		Temperature (°C)		pH		Salinity ppt		DO Saturation (%)		Dissolved Oxygen (mg/L)			Turbidity(NTU)			Suspended Solids (mg/L)		
						Value	Average	Value	Average	Value	Average	Value	Average	Value	Average	DA*	Value	Average	DA*	Value	Average	DA*
C1	Sunny	Moderate	12:49	Surface	1.1	25.5 25.5	25.5	9.8 9.8	9.8	32.9 32.9	32.9	138.2 138.9	138.6	9.4 9.4	9.4	7.0	2.2 2.3	2.2	4.0	4.4 4.3	4.4	5.7
				Middle	9.0	23.5 23.5	23.5	9.7 9.7	9.7	35.3 35.2	35.2	66.8 67.2	67.0	4.6 4.7	4.7		3.1 3.0	3.1		5.4 5.4	5.4	
				Bottom	17.1	22.9 22.9	22.9	9.7 9.7	9.7	36.1 36.1	36.1	58.2 58.2	58.2	4.1 4.1	4.1		6.8 6.8	6.8		7.0 7.5	7.3	
C2	Sunny	Moderate	11:59	Surface	1.1	26.3 26.3	26.3	12.9 12.9	12.9	30.6 30.6	30.6	114.6 114.7	114.7	7.8 7.8	7.8	6.0	2.1 2.1	2.1	3.0	9.8 10.1	10.0	8.7
				Middle	16.0	23.3 23.3	23.3	12.9 12.9	12.9	35.6 35.6	35.6	60.5 60.5	60.5	4.2 4.2	4.2		3.7 3.6	3.6		6.7 6.8	6.8	
				Bottom	31.1	23.2 23.2	23.2	12.8 12.8	12.8	35.7 35.7	35.7	60.0 60.0	60.0	4.2 4.2	4.2		3.4 3.4	3.4		9.7 9.3	9.5	
G1	Sunny	Moderate	12:30	Surface	1.1	25.7 25.7	25.7	9.8 9.8	9.8	33.0 33.0	33.0	131.6 131.7	131.7	8.9 8.9	8.9	8.0	3.0 3.0	3.0	3.0	7.9 8.1	8.0	6.2
				Middle	4.0	25.1 25.1	25.1	9.8 9.8	9.8	33.3 33.3	33.3	102.6 103.6	103.1	7.0 7.1	7.0		1.9 2.0	2.0		5.9 6.2	6.1	
				Bottom	7.1	24.2 24.2	24.2	9.7 9.7	9.7	34.3 34.3	34.3	83.4 83.2	83.3	5.7 5.7	5.7		4.1 4.1	4.1		4.5 4.6	4.6	
G2	Sunny	Moderate	12:21	Surface	1.2	25.1 25.1	25.1	9.9 9.9	9.9	33.1 33.1	33.1	127.7 128.0	127.9	8.7 8.7	8.7	7.6	2.0 2.0	2.0	2.3	4.7 4.7	4.7	7.6
				Middle	5.0	24.6 24.7	24.7	9.9 9.9	9.9	33.6 33.6	33.6	94.2 94.6	94.4	6.5 6.5	6.5		2.0 2.0	2.0		11.3 12.0	11.7	
				Bottom	9.0	24.2 24.2	24.2	9.8 9.8	9.8	34.3 34.4	34.3	77.6 73.4	75.5	5.4 5.1	5.2		2.7 2.8	2.7		6.5 6.1	6.3	
G3	Sunny	Moderate	12:33	Surface	1.0	25.5 25.5	25.5	9.9 9.9	9.9	33.1 33.1	33.1	129.5 129.4	129.5	8.8 8.8	8.8	8.0	3.0 3.1	3.0	2.5	6.6 6.8	6.7	7.5
				Middle	4.0	25.1 25.1	25.1	9.9 9.9	9.9	33.2 33.2	33.2	105.4 105.1	105.3	7.2 7.2	7.2		1.7 1.8	1.8		6.5 6.4	6.5	
				Bottom	7.1	24.8 24.8	24.8	9.8 9.9	9.8	33.6 33.6	33.6	97.9 97.8	97.9	6.7 6.7	6.7		2.6 2.6	2.6		9.5 9.2	9.4	
G4	Sunny	Moderate	12:38	Surface	1.0	25.7 25.6	25.6	9.7 9.7	9.7	32.9 32.9	32.9	127.8 127.9	127.9	8.7 8.7	8.7	8.6	3.8 3.8	3.8	3.4	7.9 8.1	8.0	8.1
				Middle	4.1	25.3 25.3	25.3	9.7 9.7	9.7	33.2 33.2	33.2	123.9 124.2	124.1	8.4 8.5	8.4		2.4 2.3	2.4		7.1 7.3	7.2	
				Bottom	7.0	25.0 24.9	24.9	9.7 9.7	9.7	33.6 33.6	33.6	93.0 91.3	92.2	6.4 6.2	6.3		3.8 4.2	4.0		8.9 9.0	9.0	
M1	Sunny	Moderate	12:26	Surface	1.0	26.0 26.0	26.0	9.8 9.8	9.8	33.2 33.2	33.2	124.9 125.0	125.0	8.4 8.4	8.4	8.2	2.9 2.8	2.8	2.2	5.5 5.0	5.3	7.3
				Middle	3.0	25.7 25.7	25.7	9.8 9.8	9.8	33.4 33.4	33.4	118.5 118.4	118.5	8.0 8.0	8.0		1.9 2.0	2.0		7.6 7.6	7.6	
				Bottom	5.1	25.5 25.4	25.5	9.8 9.8	9.8	33.5 33.5	33.5	109.0 108.8	108.9	7.4 7.4	7.4		1.8 1.9	1.8		9.1 8.7	8.9	
M2	Sunny	Moderate	12:14	Surface	1.0	25.3 25.3	25.3	10.1 10.1	10.1	33.2 33.2	33.2	124.2 123.9	124.1	8.5 8.4	8.4	7.2	3.3 3.3	3.3	2.6	11.2 11.2	11.2	9.2
				Middle	6.1	24.3 24.4	24.4	10.1 10.1	10.1	34.2 34.2	34.2	86.1 86.5	86.3	5.9 6.0	5.9		1.8 1.8	1.8		9.1 9.6	9.4	
				Bottom	11.1	23.7 23.6	23.6	10.1 10.1	10.1	35.3 35.4	35.3	61.1 60.3	60.7	4.2 4.2	4.2		2.6 2.8	2.7		7.1 6.7	6.9	
M3	Sunny	Moderate	12:35	Surface	1.0	25.3 25.3	25.3	9.8 9.8	9.8	33.1 33.1	33.1	117.5 118.0	117.8	8.0 8.0	8.0	7.8	2.5 2.5	2.5	2.3	6.5 6.5	6.5	7.1
				Middle	4.0	25.2 25.2	25.2	9.8 9.8	9.8	33.2 33.2	33.2	111.1 111.1	111.1	7.6 7.6	7.6		1.9 2.0	1.9		7.6 7.6	7.6	
				Bottom	6.9	24.8 24.8	24.8	9.7 9.7	9.7	33.7 33.7	33.7	99.5 100.7	100.1	6.8 6.9	6.9		2.3 2.4	2.4		7.0 7.2	7.1	
M4	Sunny	Moderate	12:09	Surface	1.0	25.6 25.6	25.6	10.3 10.3	10.3	33.1 33.1	33.1	128.0 126.7	127.4	8.7 8.6	8.6	7.8	3.0 3.0	3.0	2.5	8.3 8.1	8.2	6.6
				Middle	5.0	24.6 24.6	24.6	10.2 10.2	10.2	34.0 34.0	34.0	102.6 102.8	102.7	7.0 7.1	7.0		1.6 1.7	1.6		6.4 6.4	6.4	
				Bottom	9.1	23.7 23.7	23.7	10.1 10.2	10.1	35.1 35.1	35.1	69.0 68.9	69.0	4.8 4.8	4.8		3.1 3.0	3.0		5.1 5.2	5.2	
M5	Sunny	Moderate	12:45	Surface	1.0	25.6 25.6	25.6	9.8 9.8	9.8	32.7 32.7	32.7	129.5 129.4	129.5	8.8 8.8	8.8	6.7	2.5 2.6	2.5	3.1	3.8 3.8	3.8	5.3
				Middle	6.1	23.3 23.3	23.3	9.8 9.8	9.8	35.6 35.5	35.6	67.3 67.8	67.6	4.7 4.7	4.7		3.0 2.8	2.9		5.2 5.3	5.3	
				Bottom	11.0	23.1 23.1	23.1	9.8 9.8	9.8	35.8 35.9	35.8	61.2 61.2	61.2	4.3 4.3	4.3		3.9 3.9	3.9		6.9 7.0	7.0	
M6	Sunny	Moderate	12:40	Surface	-	-	-	-	-	-	-	-	-	-	-	9.6	-	-	1.7	-	-	4.7
				Middle	2.1	25.7 25.6	25.7	9.8 9.8	9.8	33.0 33.0	33.0	141.3 141.0	141.2	9.6 9.6	9.6		1.7 1.7	1.7		4.7 4.7	4.7	
				Bottom	-	-	-	-	-	-	-	-	-	-	-		-	-		-	-	

Remarks: *DA: Depth-Averaged
 **Calm: Small or no wave; Moderate: Between calm and rough; Rough : White capped or rougher.

Appendix I - Action and Limit Levels for Marine Water Quality on 17 July 2019 (Mid-Ebb Tide)

Parameter (unit)	Depth	Action Level	Limit Level
DO in mg/L (See Note 1 and 4)	<u>Stations G1-G4, M1-M5</u>		
	Depth Average	<u>4.9 mg/L</u>	<u>4.6 mg/L</u>
	Bottom	<u>4.2 mg/L</u>	<u>3.6 mg/L</u>
	<u>Station M6</u>		
	Intake Level	<u>5.0 mg/L</u>	<u>4.7 mg/L</u>
Turbidity in NTU (See Note 2 and 4)	<u>Stations G1-G4, M1-M5</u>		
	Bottom	<u>19.3 NTU</u>	<u>22.2 NTU</u>
		or 120% of upstream control station's Turbidity at the same tide of the same day <u>C2: 4.1 NTU</u>	or 130% of upstream control station's Turbidity at the same tide of the same day <u>C2: 4.4 NTU</u>
	<u>Station M6</u>		
	Intake Level	<u>19.0 NTU</u>	<u>19.4 NTU</u>
SS in mg/L (See Note 2 and 4)	<u>Stations G1-G4</u>		
	Surface	<u>6.0 mg/L</u>	<u>6.9 mg/L</u>
		or 120% of upstream control station's SS at the same tide of the same day <u>C2: 11.9 mg/L</u>	or 130% of upstream control station's SS at the same tide of the same day <u>C2: 12.9 mg/L</u>
	<u>Stations M1-M5</u>		
	Surface	<u>6.2 mg/L</u>	<u>7.4 mg/L</u>
		or 120% of upstream control station's SS at the same tide of the same day <u>C2: 11.9 mg/L</u>	or 130% of upstream control station's SS at the same tide of the same day <u>C2: 12.9 mg/L</u>
	<u>Stations G1-G4, M1-M5</u>		
	Bottom	<u>6.9 mg/L</u>	<u>7.9 mg/L</u>
		or 120% of upstream control station's SS at the same tide of the same day <u>C2: 11.4 mg/L</u>	or 130% of upstream control station's SS at the same tide of the same day <u>C2: 12.4 mg/L</u>
	<u>Station M6</u>		
Intake Level	<u>8.3 mg/L</u>	<u>8.6 mg/L</u>	

Notes:

1. For DO, non-compliance of the water quality limits occurs when monitoring result is lower than the limits.
2. For turbidity, SS, non-compliance of the water quality limits occurs when monitoring result is higher than the limits.
3. All the figures given in the table are used for reference only and EPD may amend the figures whenever it is considered as necessary.
4. Action and limit values are derived based on baseline water quality monitoring results to show the actual baseline water quality condition.

Agreement No. CE 59/2015(EP) Environmental Team for Tseung Kwan O - Lam Tin Tunnel Design and Construction
Water Quality Monitoring Results on 17 July 2019

(Mid-Flood Tide)

Location	Weather Condition	Sea Condition**	Sampling Time	Depth (m)		Temperature (°C)		pH		Salinity ppt		DO Saturation (%)		Dissolved Oxygen (mg/L)			Turbidity(NTU)			Suspended Solids (mg/L)		
						Value	Average	Value	Average	Value	Average	Value	Average	Value	Average	DA*	Value	Average	DA*	Value	Average	DA*
C1	Sunny	Moderate	19:00	Surface	1.0	25.5	25.5	9.8	9.8	33.0	32.9	136.3	137.2	9.3	9.3	7.0	2.2	2.2	4.1	5.1	5.1	5.8
				Middle	9.0	23.5	23.5	9.7	9.7	35.3	35.3	66.3	66.5	4.6	4.6		3.1	3.1		4.5	4.5	
				Bottom	17.0	22.9	22.9	9.7	9.7	36.1	36.1	58.3	58.2	4.1	4.1		4.1	4.1		6.9	6.9	
C2	Sunny	Moderate	18:10	Surface	1.1	26.3	26.3	12.8	12.8	30.6	30.6	114.9	115.0	7.8	7.8	6.0	1.9	1.9	3.0	8.2	8.4	7.0
				Middle	16.1	23.3	23.3	12.9	12.9	35.6	35.6	60.6	60.7	4.2	4.2		3.5	3.6		7.1	7.1	
				Bottom	31.0	23.2	23.2	12.8	12.8	35.7	35.7	59.9	59.9	4.2	4.2		4.2	4.2		3.6	3.6	
G1	Sunny	Moderate	18:41	Surface	1.1	25.7	25.7	9.8	9.8	33.0	33.0	131.5	131.6	8.9	8.9	7.9	3.1	3.1	3.0	10.8	10.9	8.6
				Middle	4.1	24.9	25.0	9.8	9.8	33.4	33.4	101.7	102.1	7.0	7.0		1.8	1.8		6.5	6.5	
				Bottom	7.0	24.2	24.2	9.7	9.7	34.3	34.3	84.0	83.6	5.8	5.8		5.8	5.8		4.1	4.1	
G2	Sunny	Moderate	18:32	Surface	1.1	25.6	25.6	9.9	9.9	33.1	33.1	127.7	127.9	8.7	8.7	7.3	2.5	2.5	2.6	7.7	7.8	7.3
				Middle	5.0	24.5	24.5	9.8	9.8	33.8	33.8	85.3	85.2	5.9	5.9		2.4	2.4		7.0	7.2	
				Bottom	9.0	24.1	24.1	9.8	9.8	34.5	34.5	72.5	71.8	5.0	5.0		5.0	5.0		2.8	2.8	
G3	Sunny	Moderate	18:44	Surface	1.0	25.5	25.5	9.9	9.9	33.1	33.1	129.2	129.1	8.8	8.8	8.0	3.1	3.1	2.6	6.7	6.5	7.0
				Middle	4.0	25.2	25.2	9.9	9.9	33.2	33.2	104.8	104.6	7.2	7.1		1.9	2.0		9.4	9.5	
				Bottom	7.0	24.8	24.8	9.9	9.9	33.6	33.6	97.8	97.6	6.7	6.7		6.7	6.7		2.7	2.7	
G4	Sunny	Moderate	18:49	Surface	1.0	25.6	25.6	9.7	9.7	32.9	32.9	128.1	128.3	8.7	8.7	8.6	3.8	3.8	3.5	9.5	9.3	7.9
				Middle	4.0	25.3	25.3	9.7	9.7	33.2	33.2	124.4	124.8	8.5	8.5		2.3	2.3		6.4	6.5	
				Bottom	7.0	24.8	24.8	9.7	9.7	33.7	33.7	90.0	88.5	6.2	6.1		6.1	6.1		4.3	4.5	
M1	Sunny	Moderate	18:37	Surface	1.1	26.0	26.0	9.8	9.8	33.2	33.2	125.0	125.1	8.4	8.4	8.2	2.8	2.8	2.3	7.6	7.7	6.1
				Middle	3.0	25.7	25.7	9.8	9.8	33.4	33.3	118.3	118.3	8.0	8.0		2.1	2.1		4.8	4.7	
				Bottom	5.1	25.4	25.4	9.8	9.8	33.5	33.5	108.6	108.4	7.4	7.4		7.4	7.4		2.0	2.0	
M2	Sunny	Moderate	18:25	Surface	1.0	25.3	25.3	10.1	10.1	33.2	33.2	123.6	123.5	8.4	8.4	7.3	3.3	3.3	3.6	6.1	6.0	7.4
				Middle	6.0	24.5	24.5	10.1	10.1	34.1	34.0	90.0	90.4	6.2	6.2		1.8	1.9		6.2	6.2	
				Bottom	11.1	23.5	23.4	10.1	10.1	35.5	35.5	59.9	59.5	4.2	4.1		4.1	4.1		3.7	3.5	
M3	Sunny	Moderate	18:46	Surface	1.0	25.3	25.3	9.8	9.8	33.1	33.1	117.1	117.2	8.0	8.0	7.8	2.5	2.5	2.2	5.8	5.9	6.2
				Middle	3.9	25.2	25.2	9.8	9.8	33.3	33.3	111.0	111.0	7.6	7.6		1.8	1.8		6.5	6.6	
				Bottom	7.0	24.8	24.8	9.7	9.7	33.7	33.7	95.0	95.4	6.5	6.5		6.5	6.5		2.1	2.2	
M4	Sunny	Moderate	18:20	Surface	1.1	25.7	25.7	10.3	10.3	33.0	33.0	134.1	133.6	9.1	9.0	8.0	3.0	3.0	2.6	4.7	4.7	6.6
				Middle	5.0	24.6	24.6	10.2	10.2	34.0	34.0	102.2	102.3	7.0	7.0		1.6	1.7		8.9	9.0	
				Bottom	9.1	23.7	23.7	10.1	10.1	35.1	35.1	69.0	69.0	4.8	4.8		4.8	4.8		3.2	3.2	
M5	Sunny	Moderate	18:56	Surface	1.1	25.6	25.6	9.8	9.8	32.7	32.7	129.2	129.2	8.8	8.8	6.8	2.6	2.6	3.0	6.5	6.6	8.8
				Middle	6.0	23.3	23.3	9.8	9.8	35.5	35.4	68.2	68.7	4.7	4.8		2.7	2.6		10.8	10.8	
				Bottom	11.1	23.1	23.1	9.8	9.8	35.9	35.9	61.1	61.0	4.3	4.2		4.2	4.2		3.9	3.8	
M6	Sunny	Moderate	18:51	Surface	-	-	-	-	-	-	-	-	-	-	9.6	-	-	1.6	-	-	6.2	
				Middle	2.1	25.8	25.8	9.8	9.8	32.9	33.0	142.2	141.7	9.6		9.6	1.6		1.6	6.0		6.2
				Bottom	-	-	-	-	-	-	-	-	-	-		-	-		-	-		-

Remarks: *DA: Depth-Averaged
 **Calm: Small or no wave; Moderate: Between calm and rough; Rough : White capped or rougher.

Appendix I - Action and Limit Levels for Marine Water Quality on 17 July 2019 (Mid-Flood Tide)

Parameter (unit)	Depth	Action Level	Limit Level
DO in mg/L (See Note 1 and 4)	<u>Stations G1-G4, M1-M5</u>		
	Depth Average	<u>4.9 mg/L</u>	<u>4.6 mg/L</u>
	Bottom	<u>4.2 mg/L</u>	<u>3.6 mg/L</u>
	<u>Station M6</u>		
	Intake Level	<u>5.0 mg/L</u>	<u>4.7 mg/L</u>
Turbidity in NTU (See Note 2 and 4)	<u>Stations G1-G4, M1-M5</u>		
	Bottom	<u>19.3 NTU</u>	<u>22.2 NTU</u>
		or 120% of upstream control station's Turbidity at the same tide of the same day <u>CI: 8.3 NTU</u>	or 130% of upstream control station's Turbidity at the same tide of the same day <u>CI: 9.0 NTU</u>
	<u>Station M6</u>		
	Intake Level	<u>19.0 NTU</u>	<u>19.4 NTU</u>
SS in mg/L (See Note 2 and 4)	<u>Stations G1-G4</u>		
	Surface	<u>6.0 mg/L</u>	<u>6.9 mg/L</u>
		or 120% of upstream control station's SS at the same tide of the same day <u>CI: 6.1 mg/L</u>	or 130% of upstream control station's SS at the same tide of the same day <u>CI: 6.6 mg/L</u>
	<u>Stations M1-M5</u>		
	Surface	<u>6.2 mg/L</u>	<u>7.4 mg/L</u>
		or 120% of upstream control station's SS at the same tide of the same day <u>CI: 6.1 mg/L</u>	or 130% of upstream control station's SS at the same tide of the same day <u>CI: 6.6 mg/L</u>
	<u>Stations G1-G4, M1-M5</u>		
	Bottom	<u>6.9 mg/L</u>	<u>7.9 mg/L</u>
		or 120% of upstream control station's SS at the same tide of the same day <u>CI: 4.7 mg/L</u>	or 130% of upstream control station's SS at the same tide of the same day <u>CI: 5.1 mg/L</u>
	<u>Station M6</u>		
Intake Level	<u>8.3 mg/L</u>	<u>8.6 mg/L</u>	

Notes:

1. For DO, non-compliance of the water quality limits occurs when monitoring result is lower than the limits.
2. For turbidity, SS, non-compliance of the water quality limits occurs when monitoring result is higher than the limits.
3. All the figures given in the table are used for reference only and EPD may amend the figures whenever it is considered as necessary.
4. Action and limit values are derived based on baseline water quality monitoring results to show the actual baseline water quality condition.

Agreement No. CE 59/2015(EP) Environmental Team for Tseung Kwan O - Lam Tin Tunnel Design and Construction
Water Quality Monitoring Results on 19 July 2019

(Mid-Ebb Tide)

Location	Weather Condition	Sea Condition**	Sampling Time	Depth (m)		Temperature (°C)		pH		Salinity ppt		DO Saturation (%)		Dissolved Oxygen (mg/L)			Turbidity(NTU)			Suspended Solids (mg/L)		
						Value	Average	Value	Average	Value	Average	Value	Average	Value	Average	DA*	Value	Average	DA*	Value	Average	DA*
C1	Rainly	Moderate	9:20	Surface	1.0	25.9 25.9	25.9	8.4 8.4	8.4	33.8 33.8	33.8	96.2 95.6	95.9	6.7 6.7	6.7	6.7	2.0 2.1	2.1	2.2	7.1 6.8	7.0	6.6
				Middle	9.0	26.0 26.0	26.0	8.4 8.4	8.4	33.8 33.8	33.8	95.4 95.5	95.5	6.7 6.7	6.7	6.7	2.1 2.1	2.1		8.6 8.5	8.6	
				Bottom	16.9	26.1 26.1	26.1	8.4 8.4	8.4	34.2 34.1	34.2	95.8 95.5	95.7	6.7 6.6	6.6	6.6	2.4 2.2	2.3		4.2 4.2	4.2	
C2	Rainly	Moderate	7:59	Surface	1.0	25.9 26.0	26.0	8.4 8.4	8.4	33.7 33.7	33.7	97.6 95.4	96.5	6.8 6.7	6.7	6.7	2.3 2.3	2.3	2.6	6.7 6.8	6.8	6.5
				Middle	15.9	26.0 26.0	26.0	8.4 8.4	8.4	33.8 33.8	33.8	95.2 94.8	95.0	6.6 6.6	6.6	6.6	2.6 2.4	2.5		5.1 5.2	5.2	
				Bottom	31.0	26.1 26.1	26.1	8.4 8.4	8.4	34.2 34.1	34.2	95.3 95.1	95.2	6.6 6.6	6.6	6.6	3.0 3.0	3.0		7.5 7.8	7.7	
G1	Rainly	Moderate	8:29	Surface	1.0	25.9 26.0	25.9	8.4 8.4	8.4	33.5 33.7	33.6	96.7 94.2	95.5	6.8 6.6	6.7	6.6	2.3 2.6	2.5	2.7	1.8 1.7	1.8	2.4
				Middle	3.9	26.0 26.0	26.0	8.4 8.4	8.4	33.8 33.6	33.7	94.4 94.2	94.3	6.6 6.6	6.6	6.6	3.0 2.8	2.9		3.2 3.0	3.1	
				Bottom	7.1	26.0 26.0	26.0	8.4 8.4	8.4	33.8 33.8	33.8	94.3 94.1	94.2	6.6 6.6	6.6	6.6	3.0 2.9	2.9		2.3 2.4	2.4	
G2	Rainly	Moderate	8:19	Surface	1.0	25.9 26.0	25.9	8.4 8.4	8.4	33.7 33.7	33.7	95.1 94.4	94.8	6.6 6.6	6.6	6.6	2.6 2.6	2.6	2.6	4.9 4.6	4.8	3.6
				Middle	5.0	26.0 26.0	26.0	8.4 8.4	8.4	33.7 33.7	33.7	94.5 94.2	94.4	6.6 6.6	6.6	6.6	2.6 2.6	2.6		5.1 5.2	5.2	
				Bottom	9.0	26.0 26.0	26.0	8.4 8.4	8.4	33.8 33.9	33.8	94.8 94.8	94.8	6.6 6.6	6.6	6.6	2.6 2.6	2.6		1.0 1.0	1.0	
G3	Rainly	Moderate	8:39	Surface	1.0	25.9 26.0	26.0	8.4 8.4	8.4	33.6 33.7	33.7	94.9 94.1	94.5	6.6 6.6	6.6	6.6	2.4 2.2	2.3	2.2	2.7 2.7	2.7	4.8
				Middle	4.0	26.0 26.0	26.0	8.4 8.4	8.4	33.7 33.7	33.7	94.3 94.7	94.5	6.6 6.6	6.6	6.6	2.2 2.1	2.2		9.4 8.8	9.1	
				Bottom	7.0	26.0 26.0	26.0	8.4 8.4	8.4	33.7 33.7	33.7	93.7 93.8	93.8	6.5 6.5	6.5	6.5	2.2 2.3	2.2		2.5 2.4	2.5	
G4	Rainly	Moderate	8:54	Surface	1.0	25.9 26.0	25.9	8.4 8.4	8.4	33.6 33.7	33.6	94.1 92.8	93.5	6.6 6.5	6.5	6.5	2.2 2.2	2.2	2.5	4.7 4.5	4.6	4.6
				Middle	4.0	26.0 26.0	26.0	8.4 8.4	8.4	33.7 33.7	33.7	93.6 93.2	93.4	6.5 6.5	6.5	6.5	2.1 2.0	2.1		3.8 3.9	3.9	
				Bottom	7.0	26.0 26.0	26.0	8.4 8.4	8.4	33.7 33.8	33.7	92.5 90.6	91.6	6.4 6.3	6.4	6.4	3.2 3.6	3.4		5.2 5.5	5.4	
M1	Rainly	Moderate	8:25	Surface	1.0	25.9 26.0	25.9	8.4 8.4	8.4	33.7 33.8	33.7	95.1 92.6	93.9	6.7 6.5	6.6	6.5	2.6 2.8	2.7	2.8	4.4 4.6	4.5	5.8
				Middle	3.0	25.9 26.0	25.9	8.4 8.4	8.4	33.7 33.7	33.7	93.0 91.5	92.3	6.5 6.4	6.4	6.4	2.6 2.5	2.6		6.5 6.4	6.5	
				Bottom	5.0	26.0 26.0	26.0	8.4 8.4	8.4	33.8 33.8	33.8	92.8 92.1	92.5	6.5 6.4	6.4	6.4	2.9 3.1	3.0		6.3 6.3	6.3	
M2	Rainly	Moderate	8:11	Surface	1.0	25.9 26.0	25.9	8.4 8.4	8.4	33.7 33.7	33.7	95.0 94.3	94.7	6.6 6.6	6.6	6.6	2.4 2.3	2.4	2.5	10.2 10.0	10.1	8.1
				Middle	6.0	26.0 26.0	26.0	8.4 8.4	8.4	33.7 33.7	33.7	94.6 94.3	94.5	6.6 6.6	6.6	6.6	2.3 2.3	2.3		6.2 6.3	6.3	
				Bottom	11.0	26.0 26.0	26.0	8.4 8.4	8.4	33.8 33.8	33.8	94.1 94.1	94.1	6.6 6.6	6.6	6.6	3.0 2.7	2.9		8.1 7.9	8.0	
M3	Rainly	Moderate	8:46	Surface	1.0	26.0 26.0	26.0	8.4 8.4	8.4	33.5 33.5	33.5	94.1 93.3	93.7	6.6 6.5	6.5	6.5	2.2 2.3	2.2	2.2	10.1 10.2	10.2	7.2
				Middle	4.0	26.0 26.0	26.0	8.4 8.4	8.4	33.6 33.6	33.6	93.2 92.9	93.1	6.5 6.5	6.5	6.5	2.1 2.3	2.2		5.2 5.1	5.2	
				Bottom	7.0	26.0 26.0	26.0	8.4 8.4	8.4	33.8 33.7	33.7	91.0 91.6	91.3	6.3 6.4	6.4	6.4	2.0 2.2	2.1		6.2 6.1	6.2	
M4	Rainly	Moderate	8:05	Surface	1.0	25.9 26.0	25.9	8.2 8.3	8.3	33.7 33.7	33.7	96.0 94.7	95.4	6.7 6.6	6.7	6.6	2.3 2.1	2.2	2.1	5.4 5.0	5.2	3.5
				Middle	5.0	26.0 26.0	26.0	8.3 8.3	8.3	33.7 33.7	33.7	95.0 94.7	94.9	6.6 6.6	6.6	6.6	1.9 2.0	2.0		2.6 2.4	2.5	
				Bottom	8.9	26.0 26.0	26.0	8.3 8.4	8.3	33.8 33.8	33.8	94.8 94.7	94.8	6.6 6.6	6.6	6.6	2.1 2.0	2.0		3.0 2.8	2.9	
M5	Rainly	Moderate	9:13	Surface	0.9	25.9 26.0	26.0	8.4 8.4	8.4	33.7 33.8	33.7	97.4 94.9	96.2	6.8 6.6	6.7	6.7	2.3 2.1	2.2	2.3	4.2 4.0	4.1	4.3
				Middle	5.9	26.1 26.1	26.1	8.4 8.4	8.4	34.0 34.0	34.0	95.5 95.0	95.3	6.6 6.6	6.6	6.6	2.5 2.4	2.4		4.0 3.8	3.9	
				Bottom	10.9	26.1 26.1	26.1	8.4 8.4	8.4	34.2 34.2	34.2	95.7 96.2	96.0	6.6 6.7	6.7	6.7	2.5 2.2	2.4		4.8 4.7	4.8	
M6	Rainly	Moderate	9:05	Surface	-	-	-	-	-	-	-	-	-	-	-	-	-	-	4.4	-	-	4.1
				Middle	2.0	26.0 26.0	26.0	8.4 8.4	8.4	33.8 33.8	33.8	91.5 90.7	91.1	6.4 6.3	6.3	6.3	4.4 4.5	4.4		4.0 4.2	4.1	
				Bottom	-	-	-	-	-	-	-	-	-	-	-	-	-	-		-	-	

Remarks: *DA: Depth-Averaged
 **Calm: Small or no wave; Moderate: Between calm and rough; Rough : White capped or rougher.

Appendix I - Action and Limit Levels for Marine Water Quality on 19 July 2019 (Mid-Ebb Tide)

Parameter (unit)	Depth	Action Level	Limit Level
DO in mg/L (See Note 1 and 4)	<u>Stations G1-G4, M1-M5</u>		
	Depth Average	<u>4.9 mg/L</u>	<u>4.6 mg/L</u>
	Bottom	<u>4.2 mg/L</u>	<u>3.6 mg/L</u>
	<u>Station M6</u>		
	Intake Level	<u>5.0 mg/L</u>	<u>4.7 mg/L</u>
Turbidity in NTU (See Note 2 and 4)	<u>Stations G1-G4, M1-M5</u>		
	Bottom	<u>19.3 NTU</u>	<u>22.2 NTU</u>
		or 120% of upstream control station's Turbidity at the same tide of the same day <u>C2: 3.6 NTU</u>	or 130% of upstream control station's Turbidity at the same tide of the same day <u>C2: 3.9 NTU</u>
	<u>Station M6</u>		
	Intake Level	<u>19.0 NTU</u>	<u>19.4 NTU</u>
SS in mg/L (See Note 2 and 4)	<u>Stations G1-G4</u>		
	Surface	<u>6.0 mg/L</u>	<u>6.9 mg/L</u>
		or 120% of upstream control station's SS at the same tide of the same day <u>C2: 8.1 mg/L</u>	or 130% of upstream control station's SS at the same tide of the same day <u>C2: 8.8 mg/L</u>
	<u>Stations M1-M5</u>		
	Surface	<u>6.2 mg/L</u>	<u>7.4 mg/L</u>
		or 120% of upstream control station's SS at the same tide of the same day <u>C2: 8.1 mg/L</u>	or 130% of upstream control station's SS at the same tide of the same day <u>C2: 8.8 mg/L</u>
	<u>Stations G1-G4, M1-M5</u>		
	Bottom	<u>6.9 mg/L</u>	<u>7.9 mg/L</u>
		or 120% of upstream control station's SS at the same tide of the same day <u>C2: 9.2 mg/L</u>	or 130% of upstream control station's SS at the same tide of the same day <u>C2: 9.9 mg/L</u>
	<u>Station M6</u>		
Intake Level	<u>8.3 mg/L</u>	<u>8.6 mg/L</u>	

Notes:

1. For DO, non-compliance of the water quality limits occurs when monitoring result is lower than the limits.
2. For turbidity, SS, non-compliance of the water quality limits occurs when monitoring result is higher than the limits.
3. All the figures given in the table are used for reference only and EPD may amend the figures whenever it is considered as necessary.
4. Action and limit values are derived based on baseline water quality monitoring results to show the actual baseline water quality condition.

Agreement No. CE 59/2015(EP) Environmental Team for Tseung Kwan O - Lam Tin Tunnel Design and Construction
Water Quality Monitoring Results on 19 July 2019

(Mid-Flood Tide)

Location	Weather Condition	Sea Condition**	Sampling Time	Depth (m)		Temperature (°C)		pH		Salinity ppt		DO Saturation (%)		Dissolved Oxygen (mg/L)			Turbidity(NTU)			Suspended Solids (mg/L)		
						Value	Average	Value	Average	Value	Average	Value	Average	Value	Average	DA*	Value	Average	DA*	Value	Average	DA*
C1	Rainly	Moderate	13:40	Surface	1.0	26.0 26.1	26.0	8.4 8.4	8.4	34.1 34.1	34.1	98.8 97.6	98.2	6.9 6.8	6.8	6.8	1.9 1.8	1.9	2.1	3.4 3.5	3.5	4.6
				Middle	9.0	26.1 26.1	26.1	8.4 8.4	8.4	34.1 34.1	34.1	97.8 97.6	97.7	6.8 6.8	6.8		1.7 1.7	1.7		5.8 5.8	5.8	
				Bottom	17.0	26.1 26.1	26.1	8.4 8.4	8.4	34.3 34.3	34.3	96.5 96.0	96.3	6.7 6.7	6.7		2.6 3.0	2.8		4.6 4.4	4.5	
C2	Rainly	Moderate	12:32	Surface	1.0	26.0 26.0	26.0	8.4 8.4	8.4	33.8 33.8	33.8	96.4 95.7	96.1	6.7 6.7	6.7	6.7	2.1 2.0	2.0	2.0	4.3 4.5	4.4	4.7
				Middle	16.0	26.0 26.0	26.0	8.4 8.4	8.4	33.9 33.9	33.9	95.5 95.4	95.5	6.7 6.7	6.7		1.8 1.9	1.8		3.6 3.5	3.6	
				Bottom	31.0	26.0 26.1	26.0	8.4 8.4	8.4	33.9 34.2	34.1	95.6 96.4	96.0	6.7 6.7	6.7		2.0 2.2	2.1		6.3 6.2	6.3	
G1	Rainly	Moderate	13:01	Surface	1.0	26.0 26.0	26.0	8.4 8.4	8.4	33.6 33.6	33.6	94.7 94.7	94.7	6.6 6.6	6.6	6.6	2.4 2.5	2.4	2.2	6.4 6.6	6.5	6.8
				Middle	4.0	26.0 26.0	26.0	8.4 8.4	8.4	33.6 33.7	33.7	94.7 94.6	94.7	6.6 6.6	6.6		2.3 2.4	2.3		8.8 9.2	9.0	
				Bottom	7.0	26.0 26.0	26.0	8.4 8.4	8.4	33.7 33.8	33.8	94.6 94.5	94.6	6.6 6.6	6.6		2.0 2.0	2.0		4.7 4.8	4.8	
G2	Rainly	Moderate	12:51	Surface	1.0	25.9 26.0	25.9	8.4 8.4	8.4	33.7 33.7	33.7	96.0 95.2	95.6	6.7 6.6	6.7	6.7	1.9 1.9	1.9	2.0	8.4 8.5	8.5	6.6
				Middle	5.0	26.0 26.0	26.0	8.4 8.4	8.4	33.7 33.7	33.7	95.7 95.3	95.5	6.7 6.6	6.7		1.9 1.9	1.9		4.1 4.0	4.1	
				Bottom	9.0	26.0 26.0	26.0	8.4 8.4	8.4	33.8 33.8	33.8	94.4 95.0	94.7	6.6 6.6	6.6		2.1 2.1	2.1		7.3 7.4	7.4	
G3	Rainly	Moderate	13:04	Surface	1.0	26.0 26.0	26.0	8.4 8.4	8.4	33.7 33.7	33.7	95.5 94.4	95.0	6.7 6.6	6.6	6.6	2.3 2.4	2.3	2.5	3.4 3.5	3.5	4.4
				Middle	3.9	26.0 26.0	26.0	8.4 8.4	8.4	33.7 33.7	33.7	94.8 94.4	94.6	6.6 6.6	6.6		2.3 2.3	2.3		6.9 6.8	6.9	
				Bottom	7.0	26.0 26.0	26.0	8.4 8.4	8.4	33.8 33.8	33.8	94.4 94.1	94.3	6.6 6.6	6.6		2.8 2.8	2.8		2.9 2.8	2.9	
G4	Rainly	Moderate	13:14	Surface	1.0	26.0 26.0	26.0	8.4 8.4	8.4	33.7 33.7	33.7	93.8 91.4	92.6	6.5 6.4	6.5	6.4	2.7 2.6	2.7	2.8	3.8 3.9	3.9	5.2
				Middle	4.0	26.0 26.0	26.0	8.4 8.4	8.4	33.7 33.7	33.7	92.3 91.4	91.9	6.4 6.4	6.4		2.6 2.5	2.6		5.3 5.4	5.4	
				Bottom	7.0	26.1 26.0	26.1	8.4 8.4	8.4	33.9 33.9	33.9	93.2 92.1	92.7	6.5 6.4	6.4		3.2 2.9	3.1		6.7 6.3	6.5	
M1	Rainly	Moderate	12:57	Surface	1.0	25.9 26.0	25.9	8.4 8.4	8.4	33.5 33.7	33.6	95.7 92.5	94.1	6.7 6.5	6.6	6.5	3.0 2.8	2.9	2.8	9.7 10.1	9.9	5.9
				Middle	3.0	25.9 26.0	26.0	8.4 8.4	8.4	33.6 33.7	33.7	93.5 92.4	93.0	6.5 6.4	6.5		2.9 2.6	2.8		3.5 3.2	3.4	
				Bottom	5.0	26.0 26.0	26.0	8.4 8.4	8.4	33.7 33.8	33.8	92.6 92.4	92.5	6.5 6.4	6.4		2.9 2.7	2.8		4.4 4.4	4.4	
M2	Rainly	Moderate	12:45	Surface	1.0	25.9 26.0	25.9	8.4 8.4	8.4	33.8 33.8	33.8	97.8 96.0	96.9	6.8 6.7	6.8	6.7	2.1 1.9	2.0	2.4	3.6 3.7	3.7	4.5
				Middle	6.0	26.0 26.0	26.0	8.4 8.4	8.4	33.8 33.8	33.8	96.4 95.6	96.0	6.7 6.7	6.7		2.0 1.9	2.0		4.6 4.4	4.5	
				Bottom	11.0	26.0 26.0	26.0	8.4 8.4	8.4	33.9 33.8	33.8	95.0 93.4	94.2	6.6 6.5	6.6		2.9 3.3	3.1		5.2 5.3	5.3	
M3	Rainly	Moderate	13:09	Surface	1.0	26.0 26.0	26.0	8.4 8.4	8.4	33.6 33.7	33.7	95.7 93.8	94.8	6.7 6.5	6.6	6.6	2.4 2.2	2.3	2.5	3.5 3.6	3.6	4.9
				Middle	4.0	26.0 26.0	26.0	8.4 8.4	8.4	33.8 33.7	33.7	94.1 93.9	94.0	6.6 6.5	6.5		2.1 1.9	2.0		3.5 3.7	3.6	
				Bottom	7.0	26.0 26.0	26.0	8.4 8.4	8.4	33.9 33.8	33.8	93.8 93.6	93.7	6.5 6.5	6.5		2.9 3.3	3.1		7.7 7.5	7.6	
M4	Rainly	Moderate	12:40	Surface	1.0	26.0 25.9	26.0	8.4 8.4	8.4	33.7 33.8	33.7	95.9 95.8	95.9	6.7 6.7	6.7	6.7	1.9 2.0	2.0	2.1	10.1 10.4	10.3	8.9
				Middle	5.0	26.0 26.0	26.0	8.4 8.4	8.4	33.8 33.8	33.8	95.5 95.8	95.7	6.7 6.7	6.7		2.0 2.2	2.1		6.5 6.3	6.4	
				Bottom	9.0	26.0 26.0	26.0	8.4 8.4	8.4	33.8 33.8	33.8	95.1 95.3	95.2	6.6 6.6	6.6		2.4 2.3	2.3		9.7 10.2	10.0	
M5	Rainly	Moderate	13:31	Surface	1.0	26.0 26.0	26.0	8.4 8.4	8.4	33.8 33.9	33.9	97.6 96.0	96.8	6.8 6.7	6.7	6.7	2.2 2.3	2.2	2.2	6.9 7.5	7.2	7.0
				Middle	6.0	26.0 26.0	26.0	8.4 8.4	8.4	33.9 33.9	33.9	96.5 96.2	96.4	6.7 6.7	6.7		2.0 2.1	2.0		8.3 8.3	8.3	
				Bottom	10.9	26.1 26.1	26.1	8.4 8.4	8.4	34.1 34.1	34.1	96.5 96.4	96.5	6.7 6.7	6.7		2.6 2.3	2.5		5.4 5.6	5.5	
M6	Rainly	Moderate	13:26	Surface	-	-	-	-	-	-	-	-	-	-	-	6.6	-	-	3.5	-	-	6.8
				Middle	2.0	26.0 26.1	26.1	8.4 8.4	8.4	33.9 33.9	33.9	95.4 95.0	95.2	6.6 6.6	6.6		3.5 3.4	3.5		7.0 6.5	6.8	
				Bottom	-	-	-	-	-	-	-	-	-	-	-		-	-		-	-	

Remarks: *DA: Depth-Averaged
 **Calm: Small or no wave; Moderate: Between calm and rough; Rough : White capped or rougher.

Appendix I - Action and Limit Levels for Marine Water Quality on 19 July 2019 (Mid-Flood Tide)

<u>Parameter (unit)</u>	<u>Depth</u>	<u>Action Level</u>	<u>Limit Level</u>
DO in mg/L (See Note 1 and 4)	<u>Stations G1-G4, M1-M5</u>		
	Depth Average	<u>4.9 mg/L</u>	<u>4.6 mg/L</u>
	Bottom	<u>4.2 mg/L</u>	<u>3.6 mg/L</u>
	<u>Station M6</u>		
	Intake Level	<u>5.0 mg/L</u>	<u>4.7 mg/L</u>
Turbidity in NTU (See Note 2 and 4)	<u>Stations G1-G4, M1-M5</u>		
	Bottom	<u>19.3 NTU</u>	<u>22.2 NTU</u>
		or 120% of upstream control station's Turbidity at the same tide of the same day <u>CI: 3.3 NTU</u>	or 130% of upstream control station's Turbidity at the same tide of the same day <u>CI: 3.6 NTU</u>
	<u>Station M6</u>		
	Intake Level	<u>19.0 NTU</u>	<u>19.4 NTU</u>
SS in mg/L (See Note 2 and 4)	<u>Stations G1-G4</u>		
	Surface	<u>6.0 mg/L</u>	<u>6.9 mg/L</u>
		or 120% of upstream control station's SS at the same tide of the same day <u>CI: 4.1 mg/L</u>	or 130% of upstream control station's SS at the same tide of the same day <u>CI: 4.5 mg/L</u>
	<u>Stations M1-M5</u>		
	Surface	<u>6.2 mg/L</u>	<u>7.4 mg/L</u>
		or 120% of upstream control station's SS at the same tide of the same day <u>CI: 4.1 mg/L</u>	or 130% of upstream control station's SS at the same tide of the same day <u>CI: 4.5 mg/L</u>
	<u>Stations G1-G4, M1-M5</u>		
	Bottom	<u>6.9 mg/L</u>	<u>7.9 mg/L</u>
		or 120% of upstream control station's SS at the same tide of the same day <u>CI: 5.4 mg/L</u>	or 130% of upstream control station's SS at the same tide of the same day <u>CI: 5.9 mg/L</u>
	<u>Station M6</u>		
Intake Level	<u>8.3 mg/L</u>	<u>8.6 mg/L</u>	

Notes:

1. For DO, non-compliance of the water quality limits occurs when monitoring result is lower than the limits.
2. For turbidity, SS, non-compliance of the water quality limits occurs when monitoring result is higher than the limits.
3. All the figures given in the table are used for reference only and EPD may amend the figures whenever it is considered as necessary.
4. Action and limit values are derived based on baseline water quality monitoring results to show the actual baseline water quality condition.

Agreement No. CE 59/2015(EP) Environmental Team for Tseung Kwan O - Lam Tin Tunnel Design and Construction
Water Quality Monitoring Results on 22 July 2019

(Mid-Ebb Tide)

Location	Weather Condition	Sea Condition**	Sampling Time	Depth (m)		Temperature (°C)		pH		Salinity ppt		DO Saturation (%)		Dissolved Oxygen (mg/L)			Turbidity(NTU)			Suspended Solids (mg/L)		
						Value	Average	Value	Average	Value	Average	Value	Average	Value	Average	DA*	Value	Average	DA*	Value	Average	DA*
C1	Cloudy	Calm	15:05	Surface	1.0	23.8 23.8	23.8	9.8 9.8	9.8	35.3 35.2	35.2	70.0 70.1	70.1	4.8 4.9	4.8	4.6	3.9 3.9	3.9	3.4	6.4 6.2	6.3	5.3
				Middle	9.1	23.5 23.5	23.5	9.8 9.8	9.8	35.5 35.5	35.5	62.6 62.8	62.7	4.3 4.4	4.3		1.6 1.6	1.6		6.6 7.0	6.8	
				Bottom	17.0	23.0 23.0	23.0	9.8 9.8	9.8	36.0 36.1	36.0	56.7 56.6	56.7	4.0 3.9	3.9		4.6 4.7	4.7		2.7 2.8	2.8	
C2	Cloudy	Calm	14:18	Surface	1.1	24.6 24.6	24.6	12.3 12.3	12.3	34.4 34.4	34.4	80.7 80.7	80.7	5.5 5.5	5.5	4.8	1.5 1.5	1.5	2.8	5.9 5.6	5.8	4.9
				Middle	16.0	23.1 23.1	23.1	12.1 12.1	12.1	35.9 35.9	35.9	57.5 57.7	57.6	4.0 4.0	4.0		3.3 3.4	3.4		4.7 4.7	4.7	
				Bottom	31.0	23.1 23.1	23.1	12.0 12.0	12.0	35.9 35.9	35.9	56.2 56.1	56.2	3.9 3.9	3.9		3.6 3.6	3.6		4.4 4.2	4.3	
G1	Cloudy	Calm	14:38	Surface	1.1	24.7 24.7	24.7	9.9 9.9	9.9	34.7 34.7	34.7	89.7 89.7	89.7	6.1 6.1	6.1	5.4	2.4 2.4	2.4	2.7	4.6 4.5	4.6	8.0
				Middle	4.1	23.8 23.8	23.8	10.0 10.0	10.0	35.3 35.3	35.3	67.9 68.0	68.0	4.7 4.7	4.7		2.6 2.6	2.6		14.6 15.1	14.9	
				Bottom	7.0	23.6 23.6	23.6	10.0 10.0	10.0	35.5 35.5	35.5	59.5 59.4	59.5	4.1 4.1	4.1		3.2 3.2	3.2		4.6 4.7	4.7	
G2	Cloudy	Calm	14:31	Surface	1.1	24.6 24.6	24.6	10.2 10.2	10.2	34.7 34.7	34.7	95.8 95.9	95.9	6.6 6.6	6.6	5.8	1.8 1.8	1.8	1.9	5.7 5.7	5.7	6.9
				Middle	5.1	24.0 24.1	24.0	10.2 10.2	10.2	35.1 35.1	35.1	72.6 72.9	72.8	5.0 5.0	5.0		1.8 1.8	1.8		4.9 4.8	4.9	
				Bottom	8.9	23.4 23.3	23.4	10.2 10.2	10.2	35.7 35.7	35.7	60.2 60.0	60.1	4.2 4.2	4.2		2.2 2.3	2.2		9.9 10.1	10.0	
G3	Cloudy	Calm	14:43	Surface	1.1	24.9 24.9	24.9	9.8 9.8	9.8	34.7 34.7	34.7	81.3 81.2	81.3	5.5 5.5	5.5	5.4	1.5 1.6	1.5	1.9	3.7 3.6	3.7	3.9
				Middle	4.1	24.4 24.4	24.4	9.9 9.9	9.9	34.9 34.9	34.9	75.7 75.7	75.7	5.2 5.2	5.2		1.1 1.1	1.1		4.1 4.2	4.2	
				Bottom	7.1	23.6 23.6	23.6	9.9 9.9	9.9	35.6 35.6	35.6	58.0 58.0	58.0	4.0 4.0	4.0		3.0 3.1	3.0		3.7 3.8	3.8	
G4	Cloudy	Calm	14:52	Surface	1.0	25.2 25.2	25.2	9.8 9.8	9.8	34.4 34.4	34.4	99.7 99.8	99.8	6.8 6.8	6.8	6.3	1.3 1.3	1.3	2.3	14.9 14.5	14.7	7.2
				Middle	4.0	24.8 24.8	24.8	9.8 9.8	9.8	34.6 34.6	34.6	85.4 85.4	85.4	5.8 5.8	5.8		1.0 1.0	1.0		3.4 3.3	3.4	
				Bottom	7.1	23.3 23.3	23.3	9.9 9.9	9.9	35.8 35.8	35.8	56.6 56.5	56.6	3.9 3.9	3.9		4.6 4.6	4.6		3.6 3.7	3.7	
M1	Cloudy	Calm	14:34	Surface	1.1	25.0 25.0	25.0	9.9 9.9	9.9	34.6 34.6	34.6	82.0 81.9	82.0	5.6 5.6	5.6	5.3	1.6 1.6	1.6	1.3	2.9 2.9	2.9	4.5
				Middle	3.1	24.4 24.4	24.4	9.9 9.9	9.9	34.9 34.9	34.9	73.9 73.9	73.9	5.1 5.1	5.1		1.1 1.1	1.1		3.4 3.5	3.5	
				Bottom	5.1	24.2 24.2	24.2	10.0 10.0	10.0	35.0 35.0	35.0	67.4 67.3	67.4	4.6 4.6	4.6		1.3 1.3	1.3		7.5 7.0	7.3	
M2	Cloudy	Calm	14:27	Surface	1.1	24.7 24.7	24.7	10.4 10.4	10.4	34.7 34.7	34.7	96.6 96.5	96.6	6.6 6.6	6.6	5.7	2.1 2.1	2.1	2.0	5.2 5.5	5.4	4.0
				Middle	6.0	24.0 24.1	24.0	10.4 10.4	10.4	35.1 35.1	35.1	70.7 71.0	70.9	4.9 4.9	4.9		1.2 1.2	1.2		3.6 3.5	3.6	
				Bottom	11.1	23.2 23.2	23.2	10.5 10.5	10.5	35.9 35.9	35.9	58.0 57.9	58.0	4.0 4.0	4.0		2.6 2.6	2.6		3.1 3.2	3.2	
M3	Cloudy	Calm	14:48	Surface	1.0	25.0 25.0	25.0	9.9 9.9	9.9	34.3 34.2	34.2	91.3 91.5	91.4	6.2 6.2	6.2	5.9	2.7 2.7	2.7	2.9	4.5 4.2	4.4	3.4
				Middle	4.1	24.4 24.4	24.4	9.9 9.9	9.9	34.9 34.9	34.9	80.4 80.0	80.2	5.5 5.5	5.5		2.4 2.4	2.4		2.4 2.4	2.4	
				Bottom	7.1	24.0 24.0	24.0	9.9 9.9	9.9	35.2 35.2	35.2	63.1 63.1	63.1	4.3 4.3	4.3		3.7 3.7	3.7		3.5 3.4	3.5	
M4	Cloudy	Calm	14:23	Surface	1.1	24.6 24.6	24.6	10.7 10.7	10.7	34.6 34.6	34.6	87.3 87.4	87.4	6.0 6.0	6.0	6.0	3.0 3.0	3.0	2.2	8.9 8.8	8.9	5.4
				Middle	5.0	24.2 24.3	24.3	10.7 10.7	10.7	34.9 34.9	34.9	87.1 87.8	87.5	6.0 6.0	6.0		1.8 1.9	1.8		3.0 3.0	3.0	
				Bottom	9.1	23.9 23.9	23.9	10.7 10.7	10.7	35.1 35.2	35.1	75.1 75.0	75.1	5.2 5.2	5.2		1.7 1.7	1.7		4.3 4.3	4.3	
M5	Cloudy	Calm	15:00	Surface	1.0	24.6 24.6	24.6	9.9 9.9	9.9	34.7 34.7	34.7	89.5 89.4	89.5	6.1 6.1	6.1	5.8	2.3 2.3	2.3	1.8	2.8 2.7	2.8	3.0
				Middle	5.9	24.2 24.2	24.2	9.9 9.9	9.9	34.9 34.9	34.9	80.8 80.9	80.9	5.6 5.6	5.6		1.6 1.7	1.6		3.4 3.7	3.6	
				Bottom	11.0	23.5 23.5	23.5	9.9 9.9	9.9	35.5 35.5	35.5	66.5 66.4	66.5	4.6 4.6	4.6		1.6 1.6	1.6		2.8 2.8	2.8	
M6	Cloudy	Calm	14:55	Surface	-	-	-	-	-	-	-	-	-	-	-	6.9	-	-	1.9	-	-	7.6
				Middle	2.1	25.2 25.2	25.2	9.8 9.8	9.8	34.3 34.3	34.3	101.8 101.8	101.8	6.9 6.9	6.9		1.9 1.9	1.9		7.4 7.7	7.6	
				Bottom	-	-	-	-	-	-	-	-	-	-	-		-	-		-	-	

Remarks: *DA: Depth-Averaged
 **Calm: Small or no wave; Moderate: Between calm and rough; Rough : White capped or rougher.

Appendix I - Action and Limit Levels for Marine Water Quality on 22 July 2019 (Mid-Ebb Tide)

Parameter (unit)	Depth	Action Level	Limit Level
DO in mg/L (See Note 1 and 4)	<u>Stations G1-G4, M1-M5</u>		
	Depth Average	<u>4.9 mg/L</u>	<u>4.6 mg/L</u>
	Bottom	<u>4.2 mg/L</u>	<u>3.6 mg/L</u>
	<u>Station M6</u>		
	Intake Level	<u>5.0 mg/L</u>	<u>4.7 mg/L</u>
Turbidity in NTU (See Note 2 and 4)	<u>Stations G1-G4, M1-M5</u>		
	Bottom	<u>19.3 NTU</u>	<u>22.2 NTU</u>
		or 120% of upstream control station's Turbidity at the same tide of the same day <u>C2: 4.3 NTU</u>	or 130% of upstream control station's Turbidity at the same tide of the same day <u>C2: 4.7 NTU</u>
	<u>Station M6</u>		
	Intake Level	<u>19.0 NTU</u>	<u>19.4 NTU</u>
SS in mg/L (See Note 2 and 4)	<u>Stations G1-G4</u>		
	Surface	<u>6.0 mg/L</u>	<u>6.9 mg/L</u>
		or 120% of upstream control station's SS at the same tide of the same day <u>C2: 6.9 mg/L</u>	or 130% of upstream control station's SS at the same tide of the same day <u>C2: 7.5 mg/L</u>
	<u>Stations M1-M5</u>		
	Surface	<u>6.2 mg/L</u>	<u>7.4 mg/L</u>
		or 120% of upstream control station's SS at the same tide of the same day <u>C2: 6.9 mg/L</u>	or 130% of upstream control station's SS at the same tide of the same day <u>C2: 7.5 mg/L</u>
	<u>Stations G1-G4, M1-M5</u>		
	Bottom	<u>6.9 mg/L</u>	<u>7.9 mg/L</u>
		or 120% of upstream control station's SS at the same tide of the same day <u>C2: 5.2 mg/L</u>	or 130% of upstream control station's SS at the same tide of the same day <u>C2: 5.6 mg/L</u>
	<u>Station M6</u>		
Intake Level	<u>8.3 mg/L</u>	<u>8.6 mg/L</u>	

Notes:

1. For DO, non-compliance of the water quality limits occurs when monitoring result is lower than the limits.
2. For turbidity, SS, non-compliance of the water quality limits occurs when monitoring result is higher than the limits.
3. All the figures given in the table are used for reference only and EPD may amend the figures whenever it is considered as necessary.
4. Action and limit values are derived based on baseline water quality monitoring results to show the actual baseline water quality condition.

Agreement No. CE 59/2015(EP) Environmental Team for Tseung Kwan O - Lam Tin Tunnel Design and Construction
Water Quality Monitoring Results on 22 July 2019

(Mid-Flood Tide)

Location	Weather Condition	Sea Condition**	Sampling Time	Depth (m)		Temperature (°C)		pH		Salinity ppt		DO Saturation (%)		Dissolved Oxygen (mg/L)			Turbidity(NTU)			Suspended Solids (mg/L)		
						Value	Average	Value	Average	Value	Average	Value	Average	Value	Average	DA*	Value	Average	DA*	Value	Average	DA*
C1	Cloudy	Calm	9:53	Surface	1.0	23.7	23.7	9.8	9.8	35.3	35.3	66.6	66.7	4.6	4.6	4.5	3.9	3.9	3.3	3.7	3.6	3.5
				Middle	9.1	23.5	23.5	9.8	9.8	35.5	35.5	62.4	62.5	4.3	4.3		1.5	1.5		3.4	3.3	
				Bottom	17.0	23.0	23.0	9.8	9.8	36.0	36.0	56.8	56.7	4.0	4.0		4.5	4.5		3.5	3.5	
C2	Cloudy	Calm	9:07	Surface	1.0	24.6	24.6	12.3	12.3	34.4	34.4	80.6	80.7	5.5	5.5	4.8	1.5	1.5	2.7	2.9	2.9	2.9
				Middle	16.0	23.1	23.1	12.1	12.1	35.9	35.9	57.2	57.3	4.0	4.0		3.2	3.2		2.9	3.0	
				Bottom	31.1	23.1	23.1	12.0	12.0	35.9	35.9	56.4	56.3	3.9	3.9		3.5	3.5		2.8	2.9	
G1	Cloudy	Calm	9:26	Surface	1.1	24.7	24.7	9.9	9.9	34.7	34.7	89.7	89.6	6.1	6.1	5.4	2.4	2.4	2.8	2.2	2.2	4.7
				Middle	4.0	23.8	23.8	10.0	10.0	35.3	35.3	68.0	68.1	4.7	4.7		2.6	2.6		7.6	7.6	
				Bottom	7.1	23.6	23.5	10.0	10.0	35.5	35.6	59.3	59.2	4.1	4.1		3.3	3.3		4.1	4.2	
G2	Cloudy	Calm	9:18	Surface	1.0	24.5	24.5	10.2	10.2	34.7	34.7	95.8	95.8	6.6	6.6	5.8	1.8	1.8	1.9	7.3	7.4	4.1
				Middle	5.0	24.1	24.1	10.2	10.2	35.1	35.0	72.9	73.2	5.0	5.0		1.8	1.8		2.2	2.2	
				Bottom	9.0	23.3	23.3	10.2	10.2	35.8	35.8	60.0	60.0	4.2	4.2		2.3	2.3		2.7	2.7	
G3	Cloudy	Calm	9:31	Surface	1.1	24.9	24.9	9.8	9.8	34.7	34.7	81.3	81.3	5.5	5.5	5.4	1.5	1.5	1.8	2.8	2.8	4.1
				Middle	4.1	24.3	24.3	9.9	9.9	35.0	35.0	75.7	75.7	5.2	5.2		1.1	1.1		4.6	4.7	
				Bottom	7.0	23.7	23.7	9.9	9.9	35.5	35.5	58.3	58.3	4.0	4.0		2.8	2.8		4.8	4.8	
G4	Cloudy	Calm	9:40	Surface	0.9	25.2	25.3	9.8	9.8	34.4	34.4	99.8	99.9	6.8	6.8	6.3	1.3	1.3	2.3	5.6	5.8	4.8
				Middle	4.1	24.8	24.8	9.8	9.8	34.6	34.6	85.7	85.7	5.8	5.8		1.0	1.0		2.0	2.0	
				Bottom	7.1	23.3	23.3	9.9	9.9	35.8	35.8	56.5	56.4	3.9	3.9		4.6	4.6		6.6	6.6	
M1	Cloudy	Calm	9:22	Surface	1.1	25.0	25.0	9.9	9.9	34.6	34.6	82.4	82.4	5.6	5.6	5.3	1.4	1.4	1.3	3.0	2.9	3.1
				Middle	3.1	24.4	24.4	9.9	9.9	34.9	34.9	73.8	73.9	5.1	5.1		1.1	1.1		3.2	3.2	
				Bottom	5.0	24.3	24.3	10.0	10.0	35.0	35.0	67.7	67.6	4.6	4.6		1.3	1.3		3.3	3.2	
M2	Cloudy	Calm	9:15	Surface	1.1	24.8	24.8	10.4	10.4	34.6	34.6	96.7	96.7	6.6	6.6	5.7	2.2	2.2	1.9	4.3	4.4	6.1
				Middle	6.0	23.9	23.9	10.4	10.4	35.2	35.2	69.4	69.5	4.8	4.8		1.2	1.2		4.6	4.6	
				Bottom	11.1	23.2	23.2	10.5	10.5	35.9	35.9	58.4	58.3	4.1	4.1		2.3	2.4		9.4	9.5	
M3	Cloudy	Calm	9:36	Surface	1.0	25.0	25.0	9.9	9.9	34.3	34.3	91.1	91.3	6.2	6.2	5.9	2.8	2.8	2.9	2.2	2.2	3.8
				Middle	4.0	24.4	24.4	9.9	9.9	34.9	34.9	81.2	80.6	5.6	5.5		2.5	2.4		4.1	4.2	
				Bottom	7.0	24.1	24.1	9.9	9.9	35.1	35.1	64.5	64.0	4.4	4.4		3.4	3.4		5.2	5.1	
M4	Cloudy	Calm	9:11	Surface	1.1	24.7	24.7	10.7	10.7	34.6	34.6	87.6	87.8	6.0	6.0	6.0	3.0	3.0	2.2	3.9	3.9	3.8
				Middle	5.0	24.3	24.3	10.7	10.7	34.9	34.9	87.8	87.8	6.0	6.0		1.9	1.9		3.7	3.7	
				Bottom	9.1	23.9	23.9	10.7	10.7	35.2	35.2	74.9	74.8	5.2	5.2		1.7	1.7		3.6	3.7	
M5	Cloudy	Calm	9:48	Surface	1.0	24.6	24.6	9.9	9.9	34.7	34.7	89.3	89.1	6.1	6.1	5.8	2.3	2.3	1.8	3.0	3.1	4.2
				Middle	5.9	24.2	24.3	9.9	9.9	34.9	34.9	80.9	81.0	5.6	5.6		1.7	1.7		4.4	4.5	
				Bottom	11.0	23.5	23.5	9.9	9.9	35.5	35.5	66.4	66.1	4.6	4.6		1.6	1.6		4.8	5.0	
M6	Cloudy	Calm	9:43	Surface	-	-	-	-	-	-	-	-	-	-	6.9	-	-	1.9	-	-	5.5	
				Middle	2.0	25.2	25.2	9.8	9.8	34.3	34.3	101.9	101.9	6.9		6.9	1.9		1.9	5.5		5.5
				Bottom	-	-	-	-	-	-	-	-	-	-		-	-		-	-		-

Remarks: *DA: Depth-Averaged
 **Calm: Small or no wave; Moderate: Between calm and rough; Rough : White capped or rougher.

Appendix I - Action and Limit Levels for Marine Water Quality on 22 July 2019 (Mid-Flood Tide)

Parameter (unit)	Depth	Action Level	Limit Level
DO in mg/L (See Note 1 and 4)	<u>Stations G1-G4, M1-M5</u>		
	Depth Average	<u>4.9 mg/L</u>	<u>4.6 mg/L</u>
	Bottom	<u>4.2 mg/L</u>	<u>3.6 mg/L</u>
	<u>Station M6</u>		
	Intake Level	<u>5.0 mg/L</u>	<u>4.7 mg/L</u>
Turbidity in NTU (See Note 2 and 4)	<u>Stations G1-G4, M1-M5</u>		
	Bottom	<u>19.3 NTU</u>	<u>22.2 NTU</u>
		or 120% of upstream control station's Turbidity at the same tide of the same day <u>CI: 5.4 NTU</u>	or 130% of upstream control station's Turbidity at the same tide of the same day <u>CI: 5.9 NTU</u>
	<u>Station M6</u>		
	Intake Level	<u>19.0 NTU</u>	<u>19.4 NTU</u>
SS in mg/L (See Note 2 and 4)	<u>Stations G1-G4</u>		
	Surface	<u>6.0 mg/L</u>	<u>6.9 mg/L</u>
		or 120% of upstream control station's SS at the same tide of the same day <u>CI: 4.3 mg/L</u>	or 130% of upstream control station's SS at the same tide of the same day <u>CI: 4.7 mg/L</u>
	<u>Stations M1-M5</u>		
	Surface	<u>6.2 mg/L</u>	<u>7.4 mg/L</u>
		or 120% of upstream control station's SS at the same tide of the same day <u>CI: 4.3 mg/L</u>	or 130% of upstream control station's SS at the same tide of the same day <u>CI: 4.7 mg/L</u>
	<u>Stations G1-G4, M1-M5</u>		
	Bottom	<u>6.9 mg/L</u>	<u>7.9 mg/L</u>
		or 120% of upstream control station's SS at the same tide of the same day <u>CI: 4.1 mg/L</u>	or 130% of upstream control station's SS at the same tide of the same day <u>CI: 4.5 mg/L</u>
	<u>Station M6</u>		
Intake Level	<u>8.3 mg/L</u>	<u>8.6 mg/L</u>	

Notes:

1. For DO, non-compliance of the water quality limits occurs when monitoring result is lower than the limits.
2. For turbidity, SS, non-compliance of the water quality limits occurs when monitoring result is higher than the limits.
3. All the figures given in the table are used for reference only and EPD may amend the figures whenever it is considered as necessary.
4. Action and limit values are derived based on baseline water quality monitoring results to show the actual baseline water quality condition.

Agreement No. CE 59/2015(EP) Environmental Team for Tseung Kwan O - Lam Tin Tunnel Design and Construction
 Water Quality Monitoring Results on 24 July 2019

(Mid-Ebb Tide)

Location	Weather Condition	Sea Condition*	Sampling Time	Depth (m)		Temperature (°C)		pH		Salinity ppt		DO Saturation (%)		Dissolved Oxygen (mg/L)			Turbidity (NTU)			Suspended Solids (mg/L)			
						Value	Average	Value	Average	Value	Average	Value	Average	Value	Average	DA*	Value	Average	DA*	Value	Average	DA*	
C1	Sunny	Calm	16:10	Surface	1.1	24.8 24.8	24.8	9.8 9.8	9.8	34.2 34.2	34.2	34.2	96.4 94.9	95.7	6.6 6.5	6.5	6.3	1.7 1.7	1.7	2.6	4.1 4.3	4.2	8.6
				Middle	9.0	24.4 24.4	24.4	9.8 9.8	9.8	34.8 34.8	34.8	88.6 88.6	88.6	6.1 6.1	6.1	2.5 2.4		2.5	2.5		6.1 6.1	6.1	
				Bottom	17.0	23.0 23.0	23.0	9.8 9.8	9.8	36.1 36.1	36.1	56.6 54.9	55.8	4.0 3.9	3.9	3.5 3.6		3.6	3.5 3.6		15.6 15.5	15.6	
C2	Sunny	Calm	15:26	Surface	1.1	25.6 25.6	25.6	10.3 10.3	10.3	33.4 33.4	33.4	118.5 111.8	115.2	8.0 7.6	7.8	5.9	2.1 2.2	2.1	2.3	11.6 11.3	11.5	7.4	
				Middle	16.1	23.1 23.1	23.1	10.2 10.2	10.2	36.0 36.0	36.0	56.5 57.0	56.8	3.9 4.0	4.0		2.1 2.1	2.2		5.1 5.3	5.2		
				Bottom	31.1	23.0 23.0	23.0	10.2 10.2	10.2	36.0 36.0	36.0	55.2 54.9	55.1	3.9 3.8	3.8		2.5 2.5	2.5		5.8 5.4	5.6		
G1	Sunny	Calm	15:50	Surface	1.0	26.0 26.0	26.0	10.0 10.0	10.0	34.4 34.4	34.4	166.9 167.1	167.0	11.2 11.2	11.2	10.4	1.4 1.5	1.5	1.6	2.7 2.7	2.7	6.9	
				Middle	4.0	24.9 24.9	24.9	10.0 10.0	10.0	34.7 34.7	34.7	141.8 142.4	142.1	9.6 9.7	9.7		1.5 1.6	1.5		10.0 9.7	9.9		
				Bottom	7.0	24.6 24.2	24.4	10.0 10.0	10.0	34.9 35.1	35.0	93.9 84.6	89.3	6.4 5.8	6.1		6.1	1.8 1.9		1.8	8.1 8.4		8.3
G2	Sunny	Calm	15:41	Surface	1.1	26.3 26.2	26.3	9.9 9.9	9.9	34.3 34.3	34.3	176.6 175.6	176.1	11.7 11.7	11.7	9.6	0.9 0.9	0.9	1.7	5.7 5.5	5.6	8.0	
				Middle	5.0	24.4 24.3	24.4	9.9 9.9	9.9	35.0 35.3	35.1	105.8 115.0	110.4	7.2 7.9	7.6		1.2 1.2	1.2		10.8 11.2	11.0		
				Bottom	9.1	23.3 23.3	23.3	9.9 9.9	9.9	35.8 35.8	35.8	58.1 58.3	58.2	4.0 4.0	4.0		2.9 2.8	2.8		7.1 7.4	7.3		
G3	Sunny	Calm	15:52	Surface	1.1	26.5 26.5	26.5	9.9 9.9	9.9	34.3 34.3	34.3	165.1 165.2	165.2	10.9 11.0	10.9	10.0	1.3 1.6	1.2	1.6	4.5 7.4	4.5	5.7	
				Middle	4.0	25.4 25.5	25.5	9.9 9.9	9.9	34.6 34.6	34.6	138.7 131.3	135.3	9.4 8.9	9.1		1.6 1.6	1.6		7.4 7.3	7.4		
				Bottom	7.1	24.1 24.1	24.1	9.9 9.9	9.9	35.2 35.2	35.2	79.8 79.3	79.6	5.5 5.5	5.5		1.9 1.9	1.9		5.4 5.3	5.4		
G4	Sunny	Calm	15:57	Surface	1.1	26.1 26.1	26.1	9.9 9.9	9.9	34.4 34.4	34.4	173.8 173.8	173.8	11.6 11.6	11.6	11.2	2.0 2.0	2.0	2.1	5.2 5.2	5.2	6.1	
				Middle	4.1	25.2 25.3	25.2	10.0 10.0	10.0	34.7 34.6	34.6	158.7 159.3	159.0	10.7 10.8	10.7		1.7 1.7	1.7		7.3 7.3	7.3		
				Bottom	7.0	24.3 24.4	24.3	9.9 9.9	9.9	35.1 35.0	35.0	108.2 108.6	108.4	7.4 7.4	7.4		2.6 2.6	2.6		5.7 5.7	5.7		
M1	Sunny	Calm	15:46	Surface	1.0	26.3 26.3	26.3	9.9 9.9	9.9	34.5 34.5	34.5	143.7 144.3	144.0	9.6 9.6	9.6	8.9	1.6 1.6	1.6	1.6	4.8 5.0	4.9	4.2	
				Middle	3.1	25.8 25.9	25.8	9.9 9.9	9.9	34.6 34.6	34.6	119.4 124.9	122.2	8.0 8.4	8.2		1.7 1.8	1.7		4.6 4.5	4.6		
				Bottom	5.1	24.9 24.8	24.8	9.9 9.9	9.9	34.9 34.9	34.9	98.8 95.1	97.0	6.7 6.5	6.6		6.6	1.4 1.5		1.5	3.1 3.1		3.1
M2	Sunny	Calm	15:38	Surface	1.1	25.9 25.9	25.9	10.2 10.2	10.2	34.3 34.4	34.4	169.3 162.0	165.7	11.3 10.9	11.1	9.0	0.6 0.5	0.6	1.7	5.8 5.7	5.8	5.8	
				Middle	6.1	24.4 24.5	24.4	10.0 10.1	10.0	34.9 34.9	34.9	101.2 101.9	101.6	6.9 7.0	6.9		1.0 1.0	1.0		4.3 4.3	4.3		
				Bottom	11.0	23.3 23.3	23.3	10.0 10.0	10.0	35.8 35.8	35.8	58.6 57.8	58.2	4.1 4.0	4.0		4.0	3.4 3.7		3.6	7.4 7.2		7.3
M3	Sunny	Calm	15:54	Surface	1.0	26.3 26.1	26.2	9.9 9.9	9.9	33.7 33.9	33.8	159.6 160.2	159.9	10.7 10.7	10.7	10.6	2.5 2.6	2.5	2.5	5.2 5.2	5.2	7.8	
				Middle	4.0	25.3 25.3	25.3	10.0 10.0	10.0	34.6 34.6	34.6	157.0 156.6	156.8	10.6 10.6	10.6		2.4 2.4	2.4		11.5 11.7	11.6		
				Bottom	7.1	24.1 24.1	24.1	10.0 10.0	10.0	35.4 35.4	35.4	105.6 95.0	100.3	7.2 6.5	6.9		6.9	2.6 2.6		2.6	6.6 6.6		6.6
M4	Sunny	Calm	15:30	Surface	1.1	25.3 25.3	25.3	10.0 10.0	10.0	33.7 33.7	33.7	116.9 116.9	116.9	7.9 7.9	7.9	6.3	2.3 2.3	2.3	2.6	3.9 4.1	4.0	4.7	
				Middle	4.9	23.3 23.3	23.3	10.1 10.1	10.1	35.7 35.6	35.6	65.4 67.8	66.6	4.5 4.7	4.6		2.4 2.4	2.4		5.7 5.5	5.6		
				Bottom	9.1	23.1 23.1	23.1	10.1 10.1	10.1	35.9 35.9	35.9	57.6 57.2	57.4	4.0 4.0	4.0		4.0	2.9 3.0		3.0	4.5 4.3		4.4
M5	Sunny	Calm	16:04	Surface	1.0	26.2 26.1	26.2	10.0 10.0	10.0	34.3 34.3	34.3	168.2 168.9	168.6	11.2 11.3	11.2	10.5	0.9 0.9	0.9	1.9	5.7 5.9	5.8	6.1	
				Middle	6.0	25.1 25.1	25.1	10.0 10.0	10.0	34.5 34.5	34.5	143.8 144.3	144.1	9.8 9.8	9.8		2.1 2.1	2.1		7.2 6.9	7.1		
				Bottom	11.1	23.6 23.7	23.7	9.8 9.8	9.8	35.5 35.5	35.5	69.0 69.2	69.1	4.8 4.8	4.8		4.8	2.7 2.7		2.7	5.4 5.6		5.5
M6	Sunny	Calm	16:00	Surface	-	-	-	-	-	-	-	-	-	-	11.8	-	-	1.9	-	-	6.6		
				Middle	2.1	25.9 25.8	25.9	9.9 9.9	9.9	34.5 34.5	34.5	176.0 175.8	175.9	11.8 11.8		11.8	1.9 1.9		1.9	6.4 6.7		6.6	
				Bottom	-	-	-	-	-	-	-	-	-	-		-	-		-	-		-	-

Remarks: *DA: Depth-Averaged
 **Calm: Small or no wave; Moderate: Between calm and rough; Rough: White capped or rougher.

Appendix I - Action and Limit Levels for Marine Water Quality on 24 July 2019 (Mid-Ebb Tide)

Parameter (unit)	Depth	Action Level	Limit Level
DO in mg/L (See Note 1 and 4)	<u>Stations G1-G4, M1-M5</u>		
	Depth Average	<u>4.9 mg/L</u>	<u>4.6 mg/L</u>
	Bottom	<u>4.2 mg/L</u>	<u>3.6 mg/L</u>
	<u>Station M6</u>		
	Intake Level	<u>5.0 mg/L</u>	<u>4.7 mg/L</u>
Turbidity in NTU (See Note 2 and 4)	<u>Stations G1-G4, M1-M5</u>		
	Bottom	<u>19.3 NTU</u>	<u>22.2 NTU</u>
		or 120% of upstream control station's Turbidity at the same tide of the same day <u>C2: 3.0 NTU</u>	or 130% of upstream control station's Turbidity at the same tide of the same day <u>C2: 3.2 NTU</u>
	<u>Station M6</u>		
	Intake Level	<u>19.0 NTU</u>	<u>19.4 NTU</u>
SS in mg/L (See Note 2 and 4)	<u>Stations G1-G4</u>		
	Surface	<u>6.0 mg/L</u>	<u>6.9 mg/L</u>
		or 120% of upstream control station's SS at the same tide of the same day <u>C2: 13.7 mg/L</u>	or 130% of upstream control station's SS at the same tide of the same day <u>C2: 14.9 mg/L</u>
	<u>Stations M1-M5</u>		
	Surface	<u>6.2 mg/L</u>	<u>7.4 mg/L</u>
		or 120% of upstream control station's SS at the same tide of the same day <u>C2: 13.7 mg/L</u>	or 130% of upstream control station's SS at the same tide of the same day <u>C2: 14.9 mg/L</u>
	<u>Stations G1-G4, M1-M5</u>		
	Bottom	<u>6.9 mg/L</u>	<u>7.9 mg/L</u>
		or 120% of upstream control station's SS at the same tide of the same day <u>C2: 6.7 mg/L</u>	or 130% of upstream control station's SS at the same tide of the same day <u>C2: 7.3 mg/L</u>
	<u>Station M6</u>		
Intake Level	<u>8.3 mg/L</u>	<u>8.6 mg/L</u>	

Notes:

1. For DO, non-compliance of the water quality limits occurs when monitoring result is lower than the limits.
2. For turbidity, SS, non-compliance of the water quality limits occurs when monitoring result is higher than the limits.
3. All the figures given in the table are used for reference only and EPD may amend the figures whenever it is considered as necessary.
4. Action and limit values are derived based on baseline water quality monitoring results to show the actual baseline water quality condition.

Agreement No. CE 59/2015(EP) Environmental Team for Tseung Kwan O - Lam Tin Tunnel Design and Construction
Water Quality Monitoring Results on 24 July 2019

(Mid-Flood Tide)

Location	Weather Condition	Sea Condition*	Sampling Time	Depth (m)		Temperature (°C)		pH		Salinity ppt		DO Saturation (%)		Dissolved Oxygen (mg/L)			Turbidity (NTU)			Suspended Solids (mg/L)		
						Value	Average	Value	Average	Value	Average	Value	Average	Value	Average	DA*	Value	Average	DA*	Value	Average	DA*
C1	Sunny	Calm	10:37	Surface	1.0	24.8 24.8	24.8	9.8 9.8	9.8	34.2 34.2	34.2	94.8 94.8	94.8	6.5 6.5	6.5	6.3	1.7 1.8	1.8	2.6	4.9 4.5	4.7	5.9
				Middle	9.0	24.3 24.3	24.3	9.8 9.8	9.8	34.8 34.8	34.8	88.6 88.5	88.6	6.1 6.1	6.1		2.1 2.2	2.2		5.6 5.6	5.7	
				Bottom	17.0	23.0 23.0	23.0	9.8 9.8	9.8	36.1 36.1	36.1	54.6 54.3	54.5	3.8 3.8	3.8		3.1 3.1	3.8		7.1 7.5	7.3	
C2	Sunny	Calm	09:53	Surface	1.1	25.4 25.2	25.3	11.0 11.0	11.0	33.6 33.7	33.6	102.2 101.8	102.0	6.9 6.9	6.9	5.5	2.1 2.3	2.2	1.9	5.2 4.9	5.1	6.7
				Middle	16.1	23.2 23.2	23.2	11.1 11.1	11.1	35.9 35.9	35.9	58.1 58.6	58.4	4.0 4.1	4.1		1.8 1.8	1.8		5.9 5.9	5.9	
				Bottom	31.1	23.1 23.1	23.1	10.9 10.9	10.9	36.0 36.0	36.0	56.1 55.8	56.0	3.9 3.9	3.9		1.7 1.7	1.7		9.1 9.4	9.3	
G1	Sunny	Calm	10:17	Surface	1.0	26.0 25.9	26.0	10.0 10.0	10.0	34.4 34.4	34.4	167.3 167.5	167.4	11.2 11.2	11.2	10.5	1.6 1.6	1.6	1.8	3.5 3.3	3.4	6.0
				Middle	4.1	25.0 25.3	25.1	10.0 10.0	10.0	34.6 34.5	34.6	142.8 144.2	143.5	9.7 9.7	9.7		1.6 1.6	1.6		8.2 8.7	8.5	
				Bottom	7.0	24.1 24.1	24.1	10.0 10.0	10.0	35.1 35.2	35.2	81.6 80.1	80.9	5.6 5.5	5.6		2.1 2.2	2.1		6.3 6.1	6.2	
G2	Sunny	Calm	10:08	Surface	1.0	26.1 26.1	26.1	9.9 9.9	9.9	34.3 34.3	34.3	169.8 170.7	170.3	11.3 11.4	11.4	9.5	0.6 0.7	0.6	1.7	7.3 7.1	7.2	5.7
				Middle	5.0	24.7 24.6	24.6	9.8 9.8	9.8	34.8 34.9	34.9	113.7 108.7	111.2	7.8 7.4	7.6		1.1 1.1	1.1		4.5 4.4	4.5	
				Bottom	9.1	23.3 23.3	23.3	9.8 9.8	9.8	35.8 35.8	35.8	57.4 57.2	57.3	4.0 4.0	4.0		3.3 3.3	3.3		5.6 5.4	5.5	
G3	Sunny	Calm	10:19	Surface	1.0	26.5 26.5	26.5	9.9 9.9	9.9	34.3 34.3	34.3	164.7 164.8	164.8	10.9 10.9	10.9	10.2	1.2 1.6	1.2	1.6	4.4 4.4	4.4	5.2
				Middle	4.0	25.3 25.3	25.3	9.9 9.9	9.9	34.7 34.7	34.7	140.6 140.5	140.6	9.5 9.5	9.5		1.6 1.6	1.6		5.1 5.2	5.2	
				Bottom	7.0	24.1 24.1	24.1	9.9 9.9	9.9	35.2 35.2	35.2	81.6 80.5	81.1	5.6 5.5	5.6		1.9 1.9	1.9		8.3 8.9	6.1	
G4	Sunny	Calm	10:24	Surface	1.1	26.2 26.1	26.2	9.9 9.9	9.9	34.4 34.4	34.4	175.0 174.8	174.9	11.7 11.7	11.7	11.2	2.1 2.0	2.0	2.0	3.7 3.8	3.8	5.1
				Middle	4.1	25.1 25.1	25.1	10.0 10.0	10.0	34.7 34.7	34.7	158.1 157.7	157.9	10.7 10.7	10.7		1.8 1.7	1.7		4.4 4.5	4.5	
				Bottom	7.1	24.8 24.3	24.5	9.9 9.9	9.9	34.8 35.1	34.9	106.7 103.9	105.3	7.3 7.1	7.2		2.0 2.5	2.3		7.0 7.3	7.2	
M1	Sunny	Calm	10:13	Surface	1.0	26.4 26.3	26.3	9.9 9.9	9.9	34.4 34.4	34.4	142.7 143.0	142.9	9.5 9.5	9.5	8.7	1.4 1.5	1.5	1.5	6.3 6.3	6.3	6.5
				Middle	3.1	25.6 25.7	25.7	9.9 9.9	9.9	34.6 34.6	34.6	116.5 117.7	117.1	7.8 7.9	7.9		1.7 1.6	1.7		8.8 8.9	8.9	
				Bottom	5.0	25.0 25.0	25.0	9.9 9.9	9.9	34.8 34.9	34.8	100.9 100.0	100.5	6.8 6.8	6.8		1.5 1.4	1.5		4.2 4.3	4.3	
M2	Sunny	Calm	10:05	Surface	1.0	25.9 25.9	25.9	10.2 10.2	10.2	34.3 34.3	34.3	177.7 177.9	177.8	11.9 11.9	11.9	9.8	1.9 2.0	1.9	2.2	5.2 5.2	5.2	5.7
				Middle	6.1	24.5 24.7	24.6	10.2 10.2	10.2	34.9 34.8	34.8	110.5 113.9	112.2	7.6 7.8	7.7		1.9 1.9	1.9		6.1 6.1	6.1	
				Bottom	11.1	23.4 23.3	23.4	10.2 10.2	10.2	35.7 35.8	35.7	64.9 59.2	62.1	4.5 4.1	4.3		2.6 2.9	2.8		5.7 5.7	5.7	
M3	Sunny	Calm	10:21	Surface	1.0	26.1 26.1	26.1	9.9 9.9	9.9	34.0 34.0	34.0	159.8 159.0	159.4	10.7 10.6	10.7	10.4	2.6 2.6	2.6	2.6	5.4 5.7	5.6	5.1
				Middle	4.1	25.3 25.3	25.3	10.0 10.0	10.0	34.6 34.6	34.6	156.2 145.9	151.1	10.6 9.9	10.2		2.4 2.4	2.4		4.7 5.1	4.9	
				Bottom	7.1	24.1 24.1	24.1	10.0 10.0	10.0	35.3 35.2	35.3	89.2 87.0	88.1	6.1 6.0	6.1		2.7 2.8	2.7		4.9 4.9	4.9	
M4	Sunny	Calm	09:57	Surface	1.1	25.3 25.3	25.3	10.0 10.0	10.0	33.7 33.7	33.7	113.9 114.7	114.3	7.7 7.8	7.8	6.0	0.8 0.9	0.8	2.0	5.8 5.6	5.7	6.8
				Middle	5.0	23.2 23.2	23.2	10.0 10.0	10.0	35.9 35.9	35.9	60.2 60.9	60.6	4.2 4.2	4.2		2.2 2.3	2.3		8.0 7.7	7.9	
				Bottom	9.1	23.1 23.1	23.1	10.0 10.0	10.0	35.9 35.9	35.9	57.0 56.7	56.9	4.0 3.9	4.0		2.9 3.0	2.9		7.0 6.7	6.9	
M5	Sunny	Calm	10:32	Surface	1.0	26.2 26.2	26.2	10.0 10.0	10.0	34.2 34.3	34.3	165.9 167.1	166.5	11.1 11.2	11.1	10.6	0.9 0.9	0.9	1.9	9.7 9.8	9.8	8.5
				Middle	6.0	25.2 25.1	25.2	10.0 10.0	10.0	34.5 34.5	34.5	151.3 144.1	147.7	10.3 9.8	10.0		2.1 2.1	2.1		8.0 7.5	7.8	
				Bottom	11.1	23.7 23.6	23.7	9.9 9.9	9.9	35.5 35.5	35.5	69.7 69.3	69.5	4.8 4.8	4.8		2.6 2.6	2.6		8.0 7.7	7.9	
M6	Sunny	Calm	10:28	Surface	-	-	-	-	-	-	-	-	-	-	11.8	-	-	1.9	-	-	6.7	
				Middle	2.0	25.8 25.8	25.8	9.9 9.9	9.9	34.5 34.5	34.5	175.7 175.7	175.7	11.8 11.8		11.8	1.9 1.9		1.9	6.7 6.7		6.7
				Bottom	-	-	-	-	-	-	-	-	-	-		-	-		-	-		-

Remarks: *DA: Depth-Averaged
 **Calm: Small or no wave; Moderate: Between calm and rough; Rough : White capped or rougher.

Appendix I - Action and Limit Levels for Marine Water Quality on 24 July 2019 (Mid-Flood Tide)

Parameter (unit)	Depth	Action Level	Limit Level
DO in mg/L (See Note 1 and 4)	<u>Stations G1-G4, M1-M5</u>		
	Depth Average	<u>4.9 mg/L</u>	<u>4.6 mg/L</u>
	Bottom	<u>4.2 mg/L</u>	<u>3.6 mg/L</u>
	<u>Station M6</u>		
	Intake Level	<u>5.0 mg/L</u>	<u>4.7 mg/L</u>
Turbidity in NTU (See Note 2 and 4)	<u>Stations G1-G4, M1-M5</u>		
	Bottom	<u>19.3 NTU</u>	<u>22.2 NTU</u>
		or 120% of upstream control station's Turbidity at the same tide of the same day <u>C1: 4.5 NTU</u>	or 130% of upstream control station's Turbidity at the same tide of the same day <u>C1: 4.9 NTU</u>
	<u>Station M6</u>		
	Intake Level	<u>19.0 NTU</u>	<u>19.4 NTU</u>
SS in mg/L (See Note 2 and 4)	<u>Stations G1-G4</u>		
	Surface	<u>6.0 mg/L</u>	<u>6.9 mg/L</u>
		or 120% of upstream control station's SS at the same tide of the same day <u>C1: 5.6 mg/L</u>	or 130% of upstream control station's SS at the same tide of the same day <u>C1: 6.1 mg/L</u>
	<u>Stations M1-M5</u>		
	Surface	<u>6.2 mg/L</u>	<u>7.4 mg/L</u>
		or 120% of upstream control station's SS at the same tide of the same day <u>C1: 5.6 mg/L</u>	or 130% of upstream control station's SS at the same tide of the same day <u>C1: 6.1 mg/L</u>
	<u>Stations G1-G4, M1-M5</u>		
	Bottom	<u>6.9 mg/L</u>	<u>7.9 mg/L</u>
		or 120% of upstream control station's SS at the same tide of the same day <u>C1: 8.8 mg/L</u>	or 130% of upstream control station's SS at the same tide of the same day <u>C1: 9.5 mg/L</u>
	<u>Station M6</u>		
Intake Level	<u>8.3 mg/L</u>	<u>8.6 mg/L</u>	

Notes:

1. For DO, non-compliance of the water quality limits occurs when monitoring result is lower than the limits.
2. For turbidity, SS, non-compliance of the water quality limits occurs when monitoring result is higher than the limits.
3. All the figures given in the table are used for reference only and EPD may amend the figures whenever it is considered as necessary.
4. Action and limit values are derived based on baseline water quality monitoring results to show the actual baseline water quality condition.

**Agreement No. CE 59/2015(EP) Environmental Team for Tseung Kwan O - Lam Tin Tunnel Design and Construction
Water Quality Monitoring Results on 26 July 2019**

(Mid-Ebb Tide)

Location	Weather Condition	Sea Condition**	Sampling Time	Depth (m)		Temperature (°C)		pH		Salinity ppt		DO Saturation (%)		Dissolved Oxygen (mg/L)			Turbidity (NTU)			Suspended Solids (mg/L)		
						Value	Average	Value	Average	Value	Average	Value	Average	Value	Average	DA*	Value	Average	DA*	Value	Average	DA*
C1	Sunny	Calm	13:57	Surface	1.1	27.5 27.5	27.5	10.0 10.0	10.0	31.7 31.7	31.7	170.8 170.8	170.8	11.3 11.3	11.3	7.7	1.2 1.2	1.2	1.9	4.2 4.1	4.2	5.2
				Middle	9.0	23.1 23.1	23.1	10.0 10.0	10.0	36.1 36.1	36.1	59.8 59.9	59.9	4.2 4.2	4.2		1.9 1.8	1.8		5.1 5.2	5.2	
				Bottom	17.1	23.0 23.0	23.0	10.0 10.0	10.0	36.1 36.1	36.1	58.2 58.2	58.2	4.1 4.1	4.1		2.5 2.5	2.5		6.2 6.4	6.3	
C2	Sunny	Calm	13:13	Surface	1.0	27.2 27.2	27.2	11.3 11.3	11.3	30.8 30.8	30.8	154.4 154.4	154.4	10.3 10.3	10.3	7.1	0.8 0.8	0.8	1.2	8.5 8.3	8.4	5.4
				Middle	16.0	23.0 23.0	23.0	11.5 11.5	11.5	36.0 36.0	36.0	55.5 55.6	55.6	3.9 3.9	3.9		1.3 1.3	1.3		3.9 4.1	4.0	
				Bottom	31.1	23.1 23.1	23.1	11.3 11.3	11.3	36.0 36.0	36.0	53.0 53.0	53.0	3.7 3.7	3.7		1.7 1.7	1.7		3.7 3.7	3.7	
G1	Sunny	Calm	13:37	Surface	1.0	27.8 27.8	27.8	10.0 10.0	10.0	32.8 32.8	32.8	178.7 178.7	178.7	11.7 11.7	11.7	8.9	1.7 1.7	1.7	1.5	4.6 4.8	4.7	5.1
				Middle	4.0	24.4 24.4	24.4	10.1 10.1	10.1	35.0 35.0	35.0	89.0 89.0	89.0	6.1 6.1	6.1		1.6 1.6	1.6		4.2 4.1	4.2	
				Bottom	7.1	23.8 23.8	23.8	10.1 10.1	10.1	35.4 35.4	35.4	67.3 67.1	67.2	4.6 4.6	4.6		1.3 1.3	1.3		6.6 6.5	6.6	
G2	Sunny	Calm	13:28	Surface	1.1	28.4 28.4	28.4	10.3 10.3	10.3	32.4 32.4	32.4	178.1 178.3	178.2	11.6 11.6	11.6	8.5	1.8 1.8	1.8	1.7	4.9 4.8	4.9	4.8
				Middle	5.0	23.7 23.7	23.7	10.3 10.3	10.3	35.6 35.6	35.6	77.2 78.6	77.9	5.3 5.4	5.4		1.8 1.8	1.8		4.5 4.6	4.6	
				Bottom	9.0	23.2 23.2	23.2	10.3 10.3	10.3	35.9 35.9	35.9	58.2 58.2	58.2	4.0 4.0	4.0		1.5 1.5	1.5		4.8 5.0	4.9	
G3	Sunny	Calm	13:39	Surface	1.1	27.5 27.5	27.5	10.1 10.1	10.1	32.8 32.8	32.8	189.6 190.2	189.9	12.5 12.5	12.5	8.3	1.5 1.5	1.5	1.9	8.3 7.7	8.0	6.9
				Middle	4.1	23.8 23.8	23.8	10.1 10.1	10.1	35.5 35.5	35.5	60.8 60.9	60.9	4.2 4.2	4.2		2.0 2.0	2.0		6.2 6.6	6.4	
				Bottom	7.1	23.2 23.2	23.2	10.1 10.1	10.1	35.9 35.9	35.9	49.6 49.4	49.5	3.5 3.4	3.4		2.1 2.1	2.1		6.3 6.1	6.2	
G4	Sunny	Calm	13:44	Surface	1.0	27.6 27.6	27.6	10.0 10.0	10.0	32.8 32.8	32.8	189.3 189.3	189.3	12.4 12.4	12.4	8.8	1.2 1.2	1.2	2.2	5.5 5.4	5.5	6.2
				Middle	3.9	23.8 23.8	23.8	10.0 10.0	10.0	35.5 35.5	35.5	76.1 76.1	76.1	5.3 5.3	5.3		1.8 1.8	1.8		8.1 8.0	8.1	
				Bottom	7.1	23.4 23.4	23.4	9.9 9.9	9.9	35.7 35.7	35.7	51.7 51.6	51.7	3.6 3.6	3.6		3.6 3.7	3.6		5.2 5.1	5.2	
M1	Sunny	Calm	13:33	Surface	1.0	28.0 28.0	28.0	10.0 10.0	10.0	32.8 32.8	32.8	166.2 166.2	166.2	10.8 10.8	10.8	8.2	1.0 1.0	1.0	1.8	4.8 4.8	4.8	5.1
				Middle	3.0	24.4 24.4	24.4	10.1 10.1	10.1	35.1 35.1	35.1	81.6 81.8	81.7	5.6 5.6	5.6		1.5 1.5	1.5		6.1 5.9	6.0	
				Bottom	5.0	23.6 23.6	23.6	10.2 10.2	10.2	35.6 35.6	35.6	52.4 52.4	52.4	3.6 3.6	3.6		2.9 2.9	2.9		4.5 4.5	4.5	
M2	Sunny	Calm	13:25	Surface	1.1	28.2 28.2	28.2	10.3 10.3	10.3	32.5 32.5	32.5	176.2 176.0	176.1	11.5 11.5	11.5	8.6	1.7 1.7	1.7	1.7	6.4 6.3	6.4	5.8
				Middle	5.8	23.8 23.8	23.8	10.3 10.3	10.3	35.6 35.6	35.6	80.6 83.3	82.0	5.6 5.7	5.6		1.3 1.3	1.3		4.9 5.0	5.0	
				Bottom	10.8	23.3 23.3	23.3	10.4 10.4	10.4	35.8 35.8	35.8	56.0 56.0	56.0	3.9 3.9	3.9		2.2 2.2	2.2		6.1 6.3	6.2	
M3	Sunny	Calm	13:41	Surface	1.0	27.6 27.6	27.6	10.0 10.0	10.0	32.5 32.5	32.5	188.6 188.7	188.7	12.4 12.4	12.4	8.1	1.1 1.1	1.1	1.8	5.6 5.8	5.7	7.0
				Middle	4.2	23.8 23.8	23.8	10.0 10.0	10.0	35.5 35.5	35.5	55.1 55.3	55.2	3.8 3.8	3.8		2.1 2.1	2.1		6.6 6.8	6.7	
				Bottom	6.9	23.4 23.4	23.4	10.0 10.0	10.0	35.7 35.7	35.7	51.6 51.6	51.6	3.6 3.6	3.6		2.2 2.2	2.2		8.6 8.6	8.6	
M4	Sunny	Calm	13:17	Surface	1.0	27.1 27.1	27.1	10.5 10.5	10.5	32.4 32.4	32.4	182.7 183.0	182.9	12.1 12.1	12.1	9.6	2.2 2.2	2.2	2.1	7.9 8.2	8.1	6.7
				Middle	4.7	24.4 24.4	24.4	10.6 10.6	10.6	34.9 34.9	34.9	101.8 102.0	101.9	7.0 7.0	7.0		2.0 2.0	2.0		5.9 5.7	5.8	
				Bottom	8.8	23.5 23.5	23.5	10.6 10.6	10.6	35.6 35.6	35.6	66.3 66.3	66.3	4.6 4.6	4.6		2.0 2.0	2.0		6.2 6.4	6.3	
M5	Sunny	Calm	13:52	Surface	1.1	27.2 27.3	27.2	10.1 10.1	10.1	31.8 31.8	31.8	164.0 164.3	164.2	10.9 10.9	10.9	7.9	2.3 2.3	2.3	2.2	4.3 4.1	4.2	5.2
				Middle	6.0	23.5 23.5	23.5	10.1 10.1	10.1	35.6 35.6	35.6	69.9 70.0	70.0	4.8 4.8	4.8		1.4 1.4	1.4		5.9 6.0	6.0	
				Bottom	10.9	22.9 22.9	22.9	10.1 10.1	10.1	36.2 36.2	36.2	54.8 54.7	54.8	3.8 3.8	3.8		2.9 2.9	2.9		5.7 5.3	5.5	
M6	Sunny	Calm	13:48	Surface	-	-	-	-	-	-	-	-	-	-	-	11.6	-	-	1.5	-	-	4.7
				Middle	2.0	28.1 28.1	28.1	9.9 9.9	9.9	32.2 32.2	32.2	177.1 179.1	178.1	11.6 11.7	11.6		1.5 1.5	1.5		4.7 4.7	4.7	
				Bottom	-	-	-	-	-	-	-	-	-	-	-		-	-		-	-	

Remarks: *DA: Depth-Averaged
**Calm: Small or no wave; Moderate: Between calm and rough; Rough : White capped or rougher.

Appendix I - Action and Limit Levels for Marine Water Quality on 26 July 2019 (Mid-Ebb Tide)

Parameter (unit)	Depth	Action Level	Limit Level
DO in mg/L (See Note 1 and 4)	<u>Stations G1-G4, M1-M5</u>		
	Depth Average	<u>4.9 mg/L</u>	<u>4.6 mg/L</u>
	Bottom	<u>4.2 mg/L</u>	<u>3.6 mg/L</u>
	<u>Station M6</u>		
	Intake Level	<u>5.0 mg/L</u>	<u>4.7 mg/L</u>
Turbidity in NTU (See Note 2 and 4)	<u>Stations G1-G4, M1-M5</u>		
	Bottom	<u>19.3 NTU</u>	<u>22.2 NTU</u>
		or 120% of upstream control station's Turbidity at the same tide of the same day <u>C2: 2.0 NTU</u>	or 130% of upstream control station's Turbidity at the same tide of the same day <u>C2: 2.1 NTU</u>
	<u>Station M6</u>		
	Intake Level	<u>19.0 NTU</u>	<u>19.4 NTU</u>
SS in mg/L (See Note 2 and 4)	<u>Stations G1-G4</u>		
	Surface	<u>6.0 mg/L</u>	<u>6.9 mg/L</u>
		or 120% of upstream control station's SS at the same tide of the same day <u>C2: 10.1 mg/L</u>	or 130% of upstream control station's SS at the same tide of the same day <u>C2: 10.9 mg/L</u>
	<u>Stations M1-M5</u>		
	Surface	<u>6.2 mg/L</u>	<u>7.4 mg/L</u>
		or 120% of upstream control station's SS at the same tide of the same day <u>C2: 10.1 mg/L</u>	or 130% of upstream control station's SS at the same tide of the same day <u>C2: 10.9 mg/L</u>
	<u>Stations G1-G4, M1-M5</u>		
	Bottom	<u>6.9 mg/L</u>	<u>7.9 mg/L</u>
		or 120% of upstream control station's SS at the same tide of the same day <u>C2: 4.4 mg/L</u>	or 130% of upstream control station's SS at the same tide of the same day <u>C2: 4.8 mg/L</u>
	<u>Station M6</u>		
Intake Level	<u>8.3 mg/L</u>	<u>8.6 mg/L</u>	

Notes:

1. For DO, non-compliance of the water quality limits occurs when monitoring result is lower than the limits.
2. For turbidity, SS, non-compliance of the water quality limits occurs when monitoring result is higher than the limits.
3. All the figures given in the table are used for reference only and EPD may amend the figures whenever it is considered as necessary.
4. Action and limit values are derived based on baseline water quality monitoring results to show the actual baseline water quality condition.

**Agreement No. CE 59/2015(EP) Environmental Team for Tseung Kwan O - Lam Tin Tunnel Design and Construction
Water Quality Monitoring Results on 26 July 2019**

(Mid-Flood Tide)

Location	Weather Condition	Sea Condition**	Sampling Time	Depth (m)		Temperature (°C)		pH		Salinity ppt		DO Saturation (%)		Dissolved Oxygen (mg/L)			Turbidity (NTU)			Suspended Solids (mg/L)		
						Value	Average	Value	Average	Value	Average	Value	Average	Value	Average	DA*	Value	Average	DA*	Value	Average	DA*
C1	Sunny	Calm	8:46	Surface	1.1	27.5 27.5	27.5	10.0 10.0	10.0	31.7 31.7	31.7	170.9 170.9	170.9	11.3 11.3	11.3	7.8	1.2 1.2	1.2	1.9	3.2 3.4	3.3	3.7
				Middle	9.0	23.1 23.1	23.1	10.0 10.0	10.0	36.1 36.1	36.1	60.2 60.4	60.3	4.2 4.2	4.2		1.8 1.7	1.8		3.9 4.0	4.0	
				Bottom	17.1	23.0 23.0	23.0	10.0 10.0	10.0	36.1 36.1	36.1	57.9 57.8	57.9	4.0 4.0	4.0		2.7 2.8	2.7		4.1 3.8	4.0	
C2	Sunny	Calm	8:02	Surface	1.1	26.9 26.9	26.9	11.3 11.3	11.3	31.5 31.4	31.4	154.6 154.5	154.6	10.4 10.3	10.3	7.1	0.6 0.7	0.6	1.2	4.3 4.6	4.5	4.9
				Middle	16.0	23.0 23.0	23.0	11.5 11.5	11.5	36.0 36.0	36.0	55.3 55.4	55.4	3.9 3.9	3.9		1.3 1.3	1.3		5.0 5.0	5.0	
				Bottom	31.1	23.1 23.1	23.1	11.3 11.3	11.3	36.0 36.0	36.0	53.1 53.1	53.1	3.7 3.7	3.7		1.6 1.6	1.6		5.3 5.2	5.3	
G1	Sunny	Calm	8:26	Surface	1.0	27.8 27.8	27.8	10.0 10.0	10.0	32.8 32.8	32.8	184.3 184.1	184.2	12.1 12.1	12.1	9.1	1.8 1.8	1.8	1.5	5.2 5.4	5.3	5.4
				Middle	4.0	24.4 24.4	24.4	10.1 10.1	10.1	35.1 35.1	35.1	88.8 88.8	88.8	6.1 6.1	6.1		1.6 1.6	1.6		6.5 6.4	6.5	
				Bottom	7.1	23.7 23.7	23.7	10.1 10.1	10.1	35.5 35.5	35.5	66.4 66.4	66.4	4.6 4.6	4.6		1.2 1.2	1.2		4.3 4.4	4.4	
G2	Sunny	Calm	8:17	Surface	1.1	28.4 28.4	28.4	10.3 10.3	10.3	32.4 32.4	32.4	178.5 179.2	178.9	11.6 11.6	11.6	8.6	1.7 1.6	1.7	1.7	8.5 8.7	8.6	5.9
				Middle	4.8	23.7 23.8	23.8	10.3 10.3	10.3	35.6 35.7	35.6	80.4 84.6	82.5	5.5 5.8	5.7		1.8 1.8	1.8		5.5 5.5	5.5	
				Bottom	9.1	23.2 23.2	23.2	10.3 10.3	10.3	35.9 35.9	35.9	57.9 57.8	57.9	4.0 4.0	4.0		1.5 1.6	1.6		3.6 3.6	3.6	
G3	Sunny	Calm	8:28	Surface	1.1	27.5 27.5	27.5	10.1 10.1	10.1	32.7 32.7	32.7	187.9 188.2	188.1	12.4 12.4	12.4	8.3	1.4 1.4	1.4	1.8	9.2 9.0	9.1	8.1
				Middle	4.1	23.7 23.8	23.7	10.1 10.1	10.1	35.5 35.5	35.5	60.1 60.2	60.2	4.1 4.2	4.2		2.1 2.0	2.1		6.5 6.4	6.5	
				Bottom	7.0	23.3 23.3	23.3	10.1 10.1	10.1	35.9 35.9	35.9	50.3 50.3	50.3	3.5 3.5	3.5		2.0 2.0	2.0		8.8 8.9	8.9	
G4	Sunny	Calm	8:33	Surface	1.0	27.6 27.6	27.6	10.0 10.0	10.0	32.8 32.8	32.8	189.8 189.8	189.8	12.5 12.5	12.5	8.2	1.2 1.2	1.2	2.5	9.3 10.0	9.7	8.7
				Middle	4.1	23.7 23.7	23.7	9.9 9.9	9.9	35.5 35.5	35.5	58.2 58.0	58.1	4.0 4.0	4.0		3.0 3.0	3.0		5.1 4.9	5.0	
				Bottom	7.1	23.5 23.5	23.5	9.9 9.9	9.9	35.7 35.7	35.7	52.5 52.3	52.4	3.6 3.6	3.6		3.4 3.4	3.4		11.4 11.5	11.5	
M1	Sunny	Calm	8:22	Surface	1.0	28.0 28.0	28.0	10.0 10.0	10.0	32.8 32.8	32.8	165.9 165.9	165.9	10.8 10.8	10.8	8.1	1.0 1.0	1.0	1.8	4.0 4.2	4.1	4.4
				Middle	3.0	24.4 24.4	24.4	10.1 10.1	10.1	35.1 35.1	35.1	77.8 81.4	79.6	5.3 5.6	5.4		1.5 1.5	1.5		4.9 4.7	4.8	
				Bottom	5.1	23.7 23.7	23.7	10.2 10.2	10.2	35.6 35.6	35.6	52.4 52.4	52.4	3.6 3.6	3.6		2.9 2.9	2.9		4.2 4.4	4.3	
M2	Sunny	Calm	8:14	Surface	1.0	28.3 28.2	28.2	10.3 10.3	10.3	32.5 32.5	32.5	176.6 176.5	176.6	11.5 11.5	11.5	8.5	1.6 1.7	1.6	1.6	4.1 4.1	4.1	5.9
				Middle	5.8	23.7 23.7	23.7	10.3 10.3	10.3	35.6 35.6	35.6	79.3 79.8	79.6	5.5 5.5	5.5		1.3 1.3	1.3		8.3 7.6	8.0	
				Bottom	10.9	23.4 23.3	23.3	10.4 10.4	10.4	35.8 35.8	35.8	57.7 56.6	57.2	4.0 3.9	4.0		1.9 2.1	2.0		5.7 5.5	5.6	
M3	Sunny	Calm	8:30	Surface	1.0	27.6 27.6	27.6	10.0 10.0	10.0	32.5 32.5	32.5	188.9 189.0	189.0	12.4 12.4	12.4	8.4	1.1 1.1	1.1	1.9	4.8 5.1	5.0	3.8
				Middle	4.0	23.9 24.0	23.9	10.0 10.0	10.0	35.4 35.3	35.3	62.8 63.2	63.0	4.3 4.4	4.3		2.2 2.2	2.2		3.0 3.0	3.0	
				Bottom	6.9	23.4 23.4	23.4	10.0 10.0	10.0	35.8 35.8	35.8	51.4 51.4	51.4	3.6 3.6	3.6		2.3 2.3	2.3		3.4 3.5	3.5	
M4	Sunny	Calm	8:06	Surface	1.1	27.1 27.1	27.1	10.5 10.5	10.5	32.4 32.4	32.4	175.4 176.0	175.7	11.6 11.7	11.7	9.3	1.5 1.4	1.4	1.8	4.1 4.2	4.2	3.7
				Middle	4.8	24.4 24.4	24.4	10.6 10.6	10.6	34.9 34.9	34.9	102.3 102.4	102.4	7.0 7.0	7.0		2.0 1.9	1.9		4.0 3.8	3.9	
				Bottom	8.8	23.5 23.5	23.5	10.6 10.6	10.6	35.6 35.6	35.6	66.2 66.2	66.2	4.6 4.6	4.6		2.0 2.1	2.1		3.2 3.1	3.2	
M5	Sunny	Calm	8:41	Surface	1.1	27.2 27.2	27.2	10.1 10.1	10.1	31.8 31.8	31.8	163.8 163.9	163.9	10.9 10.9	10.9	7.8	2.2 2.2	2.2	2.2	5.5 5.6	5.6	5.3
				Middle	6.0	23.5 23.5	23.5	10.1 10.1	10.1	35.6 35.6	35.6	69.2 69.5	69.4	4.8 4.8	4.8		1.5 1.4	1.5		5.8 5.8	5.8	
				Bottom	11.0	22.9 22.9	22.9	10.1 10.1	10.1	36.2 36.2	36.2	55.2 55.1	55.2	3.9 3.8	3.8		2.9 2.9	2.9		4.5 4.5	4.5	
M6	Sunny	Calm	8:36	Surface	-	-	-	-	-	-	-	-	-	-	-	11.9	-	-	1.4	-	-	6.9
				Middle	2.0	28.1 28.0	28.0	9.9 9.9	9.9	32.2 32.3	32.2	181.2 181.5	181.4	11.9 11.9	11.9		1.5 1.4	1.4		6.7 7.0	6.9	
				Bottom	-	-	-	-	-	-	-	-	-	-	-		-	-		-	-	

Remarks: *DA: Depth-Averaged
**Calm: Small or no wave; Moderate: Between calm and rough; Rough : White capped or rougher.

Appendix I - Action and Limit Levels for Marine Water Quality on 26 July 2019 (Mid-Flood Tide)

Parameter (unit)	Depth	Action Level	Limit Level
DO in mg/L (See Note 1 and 4)	<u>Stations G1-G4, M1-M5</u>		
	Depth Average	<u>4.9 mg/L</u>	<u>4.6 mg/L</u>
	Bottom	<u>4.2 mg/L</u>	<u>3.6 mg/L</u>
	<u>Station M6</u>		
	Intake Level	<u>5.0 mg/L</u>	<u>4.7 mg/L</u>
Turbidity in NTU (See Note 2 and 4)	<u>Stations G1-G4, M1-M5</u>		
	Bottom	<u>19.3 NTU</u>	<u>22.2 NTU</u>
		or 120% of upstream control station's Turbidity at the same tide of the same day <u>CI: 3.3 NTU</u>	or 130% of upstream control station's Turbidity at the same tide of the same day <u>CI: 3.5 NTU</u>
	<u>Station M6</u>		
	Intake Level	<u>19.0 NTU</u>	<u>19.4 NTU</u>
SS in mg/L (See Note 2 and 4)	<u>Stations G1-G4</u>		
	Surface	<u>6.0 mg/L</u>	<u>6.9 mg/L</u>
		or 120% of upstream control station's SS at the same tide of the same day <u>CI: 4.0 mg/L</u>	or 130% of upstream control station's SS at the same tide of the same day <u>CI: 4.3 mg/L</u>
	<u>Stations M1-M5</u>		
	Surface	<u>6.2 mg/L</u>	<u>7.4 mg/L</u>
		or 120% of upstream control station's SS at the same tide of the same day <u>CI: 4.0 mg/L</u>	or 130% of upstream control station's SS at the same tide of the same day <u>CI: 4.3 mg/L</u>
	<u>Stations G1-G4, M1-M5</u>		
	Bottom	<u>6.9 mg/L</u>	<u>7.9 mg/L</u>
		or 120% of upstream control station's SS at the same tide of the same day <u>CI: 4.7 mg/L</u>	or 130% of upstream control station's SS at the same tide of the same day <u>CI: 5.1 mg/L</u>
	<u>Station M6</u>		
Intake Level	<u>8.3 mg/L</u>	<u>8.6 mg/L</u>	

Notes:

1. For DO, non-compliance of the water quality limits occurs when monitoring result is lower than the limits.
2. For turbidity, SS, non-compliance of the water quality limits occurs when monitoring result is higher than the limits.
3. All the figures given in the table are used for reference only and EPD may amend the figures whenever it is considered as necessary.
4. Action and limit values are derived based on baseline water quality monitoring results to show the actual baseline water quality condition.

Agreement No. CE 59/2015(EP) Environmental Team for Tseung Kwan O - Lam Tin Tunnel Design and Construction
Water Quality Monitoring Results on 29 July 2019

(Mid-Ebb Tide)

Location	Weather Condition	Sea Condition*	Sampling Time	Depth (m)		Temperature (°C)		pH		Salinity ppt		DO Saturation (%)		Dissolved Oxygen (mg/L)			Turbidity (NTU)			Suspended Solids (mg/L)		
						Value	Average	Value	Average	Value	Average	Value	Average	Value	Average	DA*	Value	Average	DA*	Value	Average	DA*
C1	Cloudy	Moderate	11:16	Surface	1.1	25.4 25.4	25.4	8.9 8.9	8.9	33.5 33.5	33.5	106.4 107.2	106.8	7.2 7.3	7.2	7.4	1.0 1.1	1.1	1.5	6.2 6.3	6.3	8.1
				Middle	9.1	25.5 25.5	25.5	8.9 8.9	8.9	33.4 33.4	33.4	111.7 111.9	111.8	7.6 7.6	7.6		1.1 1.2	1.1		10.1 10.3	10.2	
				Bottom	17.1	25.9 25.9	25.9	8.9 8.9	8.9	32.7 32.7	32.7	115.2 115.3	115.3	7.8 7.8	7.8		2.4 2.4	2.4		7.7 8.2	8.0	
C2	Cloudy	Moderate	10:03	Surface	1.1	25.2 25.2	25.2	9.0 8.9	8.9	33.8 33.8	33.8	94.4 94.7	94.6	6.4 6.4	6.4	5.3	1.8 1.8	1.8	1.9	8.0 8.6	8.3	7.7
				Middle	16.1	23.7 23.7	23.7	8.8 8.8	8.8	35.3 35.4	35.3	60.0 59.7	59.9	4.1 4.1	4.1		1.9 1.8	1.8		7.9 7.9	7.9	
				Bottom	31.0	23.7 23.7	23.7	8.7 8.6	8.6	35.4 35.4	35.4	56.2 56.0	56.1	3.9 3.9	3.9		2.0 2.0	2.0		6.8 6.8	6.8	
G1	Cloudy	Moderate	10:36	Surface	1.0	25.0 25.1	25.0	8.1 8.1	8.1	33.9 33.8	33.9	97.5 97.9	97.7	6.7 6.7	6.7	5.6	1.7 1.6	1.6	1.9	5.7 5.6	5.7	7.9
				Middle	4.0	24.6 24.2	24.4	8.1 8.1	8.1	34.3 34.8	34.6	68.7 65.9	67.3	4.7 4.5	4.6		1.6 1.7	1.7		10.0 10.8	10.4	
				Bottom	7.0	24.0 24.0	24.0	8.1 8.1	8.1	35.0 35.0	35.0	60.9 60.7	60.8	4.2 4.2	4.2		2.3 2.4	2.3		7.9 7.6	7.8	
G2	Cloudy	Moderate	10:21	Surface	1.0	25.4 25.4	25.4	8.3 8.3	8.3	33.5 33.4	33.4	102.3 102.5	102.4	7.0 7.0	7.0	5.6	1.7 1.7	1.7	2.2	8.0 8.4	8.2	7.0
				Middle	5.0	23.9 23.9	23.9	8.2 8.2	8.2	35.1 35.1	35.1	61.5 61.2	61.4	4.3 4.2	4.2		2.2 2.3	2.3		6.3 6.1	6.2	
				Bottom	9.1	24.0 24.0	24.0	8.2 8.2	8.2	35.0 35.0	35.0	59.9 59.9	59.9	4.1 4.1	4.1		2.6 2.6	2.6		6.8 6.4	6.6	
G3	Cloudy	Moderate	10:41	Surface	1.1	25.1 25.1	25.1	8.1 8.1	8.1	33.8 33.8	33.8	95.4 96.3	95.9	6.5 6.6	6.5	5.6	1.9 1.8	1.9	1.5	5.4 5.0	5.4	6.1
				Middle	4.0	24.5 24.4	24.5	8.1 8.1	8.1	34.4 34.5	34.5	69.4 69.5	69.0	4.8 4.7	4.7		1.2 1.2	1.2		8.0 7.8	7.9	
				Bottom	7.1	24.0 24.0	24.0	8.0 8.0	8.0	34.9 34.9	34.9	63.8 63.5	63.7	4.4 4.4	4.4		1.4 1.4	1.4		4.9 4.8	4.9	
G4	Cloudy	Moderate	10:53	Surface	1.1	24.8 24.8	24.8	8.8 8.9	8.9	34.1 34.1	34.1	82.3 82.2	82.3	5.6 5.6	5.6	5.2	2.1 2.1	2.1	2.0	5.7 5.8	5.8	5.7
				Middle	4.1	24.2 24.2	24.2	8.9 8.9	8.9	34.7 34.7	34.7	68.5 68.2	68.4	4.7 4.7	4.7		2.2 2.2	2.2		5.3 5.7	5.5	
				Bottom	7.1	24.1 24.1	24.1	9.0 9.0	9.0	34.8 34.8	34.8	65.7 65.2	65.5	4.5 4.5	4.5		1.9 1.8	1.8		5.6 5.9	5.8	
M1	Cloudy	Moderate	10:29	Surface	1.1	25.5 25.5	25.5	8.1 8.1	8.1	33.4 33.4	33.4	112.8 112.9	112.9	7.6 7.7	7.6	6.9	1.6 1.5	1.5	1.7	4.3 4.6	4.5	7.6
				Middle	3.0	25.0 25.0	25.0	8.1 8.1	8.1	33.9 33.9	33.9	90.7 91.0	90.9	6.2 6.2	6.2		1.4 1.5	1.4		8.7 9.0	8.9	
				Bottom	5.1	24.5 24.4	24.4	8.1 8.1	8.1	34.5 34.5	34.5	71.2 69.6	70.4	4.9 4.8	4.8		2.1 2.2	2.2		9.6 9.5	9.6	
M2	Cloudy	Moderate	10:15	Surface	1.1	25.3 25.3	25.3	8.0 8.0	8.0	33.6 33.5	33.6	95.7 96.8	96.3	6.5 6.6	6.5	5.4	2.0 1.9	1.9	1.8	5.8 5.4	5.6	6.4
				Middle	6.0	23.9 23.9	23.9	8.0 8.0	8.0	35.1 35.1	35.1	60.7 60.4	60.6	4.2 4.2	4.2		1.4 1.4	1.5		7.6 8.1	7.9	
				Bottom	11.0	23.8 23.8	23.8	8.1 8.2	8.1	35.2 35.2	35.2	55.8 55.8	55.8	3.9 3.9	3.9		2.1 2.2	2.1		5.7 5.9	5.8	
M3	Cloudy	Moderate	10:48	Surface	1.1	25.2 25.2	25.2	8.0 8.0	8.0	33.7 33.7	33.7	93.3 92.8	93.1	6.3 6.3	6.3	5.4	2.1 2.1	2.1	2.2	5.7 5.7	5.7	6.5
				Middle	4.1	24.1 24.1	24.1	8.9 8.9	8.9	34.8 34.8	34.8	65.3 65.1	65.2	4.5 4.5	4.5		2.5 2.5	2.5		7.1 6.7	6.9	
				Bottom	7.0	24.0 24.0	24.0	8.9 8.9	8.9	34.9 34.9	34.9	61.8 61.7	61.8	4.3 4.3	4.3		2.0 1.9	2.0		6.8 6.7	6.8	
M4	Cloudy	Moderate	10:09	Surface	1.0	25.4 25.4	25.4	8.3 8.3	8.3	33.4 33.4	33.4	100.9 100.9	100.9	6.9 6.9	6.9	5.4	1.7 1.7	1.7	1.9	8.2 8.5	8.4	8.0
				Middle	5.0	23.8 23.8	23.8	8.1 8.1	8.1	35.3 35.3	35.3	58.0 57.9	58.0	4.0 4.0	4.0		2.1 2.1	2.1		9.2 8.5	8.9	
				Bottom	9.1	23.7 23.7	23.7	8.1 8.1	8.1	35.3 35.3	35.3	55.9 55.8	55.9	3.9 3.9	3.9		2.1 2.1	2.1		6.9 6.7	6.8	
M5	Cloudy	Moderate	11:05	Surface	1.0	25.0 24.8	24.9	9.0 8.9	8.9	34.0 34.1	34.1	94.1 90.2	92.2	6.4 6.2	6.3	5.8	1.9 2.0	1.9	1.7	6.5 6.2	6.4	6.5
				Middle	6.0	24.5 24.5	24.5	8.9 8.9	8.9	34.4 34.4	34.4	76.5 76.4	76.5	5.2 5.2	5.2		1.7 1.7	1.7		5.7 5.4	5.6	
				Bottom	11.0	24.5 24.5	24.5	8.9 8.9	8.9	34.4 34.4	34.4	75.3 75.0	75.2	5.2 5.1	5.2		1.5 1.4	1.5		7.5 7.5	7.5	
M6	Cloudy	Moderate	10:59	Surface	-	-	-	-	-	-	-	-	-	-	5.0	-	-	1.9	-	-	8.9	
				Middle	2.1	24.5 24.5	24.5	9.0 9.0	9.0	34.5 34.5	34.5	73.1 73.2	73.2	5.0 5.0		5.0	1.9 1.9		1.9	8.9 8.8		8.9
				Bottom	-	-	-	-	-	-	-	-	-	-		-	-		-	-		-

Remarks: *DA: Depth-Averaged
 **Calm: Small or no wave; Moderate: Between calm and rough; Rough : White capped or rougher.

Appendix I - Action and Limit Levels for Marine Water Quality on 29 July 2019 (Mid-Ebb Tide)

Parameter (unit)	Depth	Action Level	Limit Level
DO in mg/L (See Note 1 and 4)	<u>Stations G1-G4, M1-M5</u>		
	Depth Average	<u>4.9 mg/L</u>	<u>4.6 mg/L</u>
	Bottom	<u>4.2 mg/L</u>	<u>3.6 mg/L</u>
	<u>Station M6</u>		
	Intake Level	<u>5.0 mg/L</u>	<u>4.7 mg/L</u>
Turbidity in NTU (See Note 2 and 4)	<u>Stations G1-G4, M1-M5</u>		
	Bottom	<u>19.3 NTU</u>	<u>22.2 NTU</u>
		or 120% of upstream control station's Turbidity at the same tide of the same day <u>C2: 2.4 NTU</u>	or 130% of upstream control station's Turbidity at the same tide of the same day <u>C2: 2.6 NTU</u>
	<u>Station M6</u>		
	Intake Level	<u>19.0 NTU</u>	<u>19.4 NTU</u>
SS in mg/L (See Note 2 and 4)	<u>Stations G1-G4</u>		
	Surface	<u>6.0 mg/L</u>	<u>6.9 mg/L</u>
		or 120% of upstream control station's SS at the same tide of the same day <u>C2: 10.0 mg/L</u>	or 130% of upstream control station's SS at the same tide of the same day <u>C2: 10.8 mg/L</u>
	<u>Stations M1-M5</u>		
	Surface	<u>6.2 mg/L</u>	<u>7.4 mg/L</u>
		or 120% of upstream control station's SS at the same tide of the same day <u>C2: 10.0 mg/L</u>	or 130% of upstream control station's SS at the same tide of the same day <u>C2: 10.8 mg/L</u>
	<u>Stations G1-G4, M1-M5</u>		
	Bottom	<u>6.9 mg/L</u>	<u>7.9 mg/L</u>
		or 120% of upstream control station's SS at the same tide of the same day <u>C2: 8.2 mg/L</u>	or 130% of upstream control station's SS at the same tide of the same day <u>C2: 8.8 mg/L</u>
	<u>Station M6</u>		
Intake Level	<u>8.3 mg/L</u>	<u>8.6 mg/L</u>	

Notes:

1. For DO, non-compliance of the water quality limits occurs when monitoring result is lower than the limits.
2. For turbidity, SS, non-compliance of the water quality limits occurs when monitoring result is higher than the limits.
3. All the figures given in the table are used for reference only and EPD may amend the figures whenever it is considered as necessary.
4. Action and limit values are derived based on baseline water quality monitoring results to show the actual baseline water quality condition.

**Agreement No. CE 59/2015(EP) Environmental Team for Tseung Kwan O - Lam Tin Tunnel Design and Construction
Water Quality Monitoring Results on 29 July 2019**

(Mid-Flood Tide)

Location	Weather Condition	Sea Condition*	Sampling Time	Depth (m)		Temperature (°C)		pH		Salinity ppt		DO Saturation (%)		Dissolved Oxygen (mg/L)			Turbidity (NTU)			Suspended Solids (mg/L)		
						Value	Average	Value	Average	Value	Average	Value	Average	Value	Average	DA*	Value	Average	DA*	Value	Average	DA*
C1	Cloudy	Moderate	17:16	Surface	1.0	25.4 25.4	25.4	8.9 8.9	8.9	33.5 33.5	33.5	106.7 107.4	107.1	7.2 7.3	7.3	7.4	1.4 1.3	1.3	1.7	4.7 4.8	4.8	5.9
				Middle	9.0	25.5 25.5	25.5	8.9 8.9	8.9	33.4 33.3	33.3	112.1 112.4	112.3	7.6 7.6	7.6		1.2 1.3	1.3		6.9 6.6	6.7	
				Bottom	17.0	25.9 25.9	25.9	8.9 8.9	8.9	32.7 32.7	32.7	115.3 115.3	115.3	7.8 7.8	7.8		2.5 2.5	2.5		6.3 6.1	6.2	
C2	Cloudy	Moderate	15:55	Surface	1.0	25.2 25.2	25.2	8.9 8.9	8.9	33.8 33.8	33.8	98.1 98.3	98.2	6.7 6.7	6.7	5.4	1.8 1.8	1.8	1.9	9.9 10.5	10.2	7.9
				Middle	16.1	23.7 23.7	23.7	8.8 8.8	8.8	35.4 35.4	35.4	59.0 58.8	58.9	4.1 4.1	4.1		1.8 1.8	1.8		6.9 6.8	6.9	
				Bottom	31.1	23.7 23.7	23.7	8.6 8.6	8.6	35.4 35.4	35.4	56.0 55.9	56.0	3.9 3.9	3.9		2.0 2.0	2.0		6.8 6.7	6.8	
G1	Cloudy	Moderate	16:30	Surface	1.0	25.2 25.2	25.2	8.1 8.1	8.1	33.7 33.7	33.7	98.3 98.2	98.3	6.7 6.7	6.7	5.6	1.5 1.7	1.5	2.0	11.4 12.3	11.9	8.1
				Middle	4.0	24.1 24.1	24.1	8.1 8.1	8.1	34.9 34.9	34.9	65.6 65.4	65.5	4.5 4.5	4.5		1.8 1.8	1.7		5.9 5.6	5.8	
				Bottom	7.0	23.9 23.9	23.9	8.1 8.1	8.1	35.0 35.0	35.0	60.5 60.3	60.4	4.2 4.2	4.2		2.6 2.7	2.6		6.7 6.8	6.8	
G2	Cloudy	Moderate	16:17	Surface	1.0	25.4 25.4	25.4	8.3 8.3	8.3	33.4 33.4	33.4	102.6 102.7	102.7	7.0 7.0	7.0	5.6	1.6 1.5	1.6	2.2	6.9 7.4	7.2	6.3
				Middle	5.0	23.9 23.9	23.9	8.2 8.2	8.2	35.1 35.1	35.1	60.8 60.6	60.7	4.2 4.2	4.2		2.4 2.5	2.4		4.7 4.8	4.8	
				Bottom	9.0	24.0 24.0	24.0	8.2 8.2	8.2	35.0 35.0	35.0	59.9 59.9	59.9	4.1 4.1	4.1		2.7 2.7	2.6		7.1 7.1	7.1	
G3	Cloudy	Moderate	16:36	Surface	1.1	25.2 25.2	25.2	8.1 8.1	8.1	33.8 33.7	33.8	97.2 97.6	97.4	6.6 6.6	6.6	5.6	1.7 1.6	1.6	1.4	4.0 4.2	4.1	6.8
				Middle	4.1	24.3 24.2	24.3	8.1 8.1	8.1	34.6 34.7	34.7	68.1 67.7	67.9	4.7 4.7	4.7		1.2 1.2	1.2		10.1 9.9	10.0	
				Bottom	7.0	24.0 24.0	24.0	8.0 8.0	8.0	34.9 34.9	34.9	63.1 62.9	63.0	4.4 4.3	4.3		1.4 1.4	1.4		8.5 8.1	8.3	
G4	Cloudy	Moderate	16:55	Surface	1.1	24.8 24.8	24.8	8.9 8.9	8.9	34.2 34.2	34.2	82.0 81.9	82.0	5.6 5.6	5.6	5.1	2.1 2.1	2.1	2.0	8.4 8.4	8.4	10.5
				Middle	4.1	24.2 24.2	24.2	8.9 8.9	8.9	34.8 34.8	34.8	68.0 67.6	67.8	4.7 4.7	4.7		2.2 2.2	2.2		13.7 14.1	13.9	
				Bottom	7.0	24.1 24.1	24.1	9.0 9.0	9.0	34.8 34.8	34.8	64.5 64.3	64.4	4.4 4.4	4.4		1.8 1.8	1.8		8.9 9.6	9.3	
M1	Cloudy	Moderate	16:25	Surface	1.0	25.6 25.6	25.6	8.1 8.1	8.1	33.4 33.3	33.3	113.0 113.1	113.1	7.7 7.7	7.7	7.0	1.5 1.4	1.5	1.7	7.1 7.2	7.2	7.2
				Middle	3.1	25.0 25.0	25.0	8.1 8.1	8.1	33.9 33.9	33.9	91.5 91.8	91.7	6.2 6.3	6.2		1.5 1.5	1.5		7.9 7.9	7.9	
				Bottom	5.1	24.4 24.4	24.4	8.1 8.1	8.1	34.6 34.6	34.6	69.0 68.9	69.0	4.7 4.7	4.7		2.3 2.3	2.3		6.9 6.4	6.7	
M2	Cloudy	Moderate	16:10	Surface	1.1	25.3 25.3	25.3	8.0 8.0	8.0	33.5 33.5	33.5	97.5 98.0	97.8	6.6 6.7	6.6	5.4	1.6 1.5	1.5	1.7	6.3 6.0	6.2	7.1
				Middle	6.0	23.8 23.8	23.8	8.0 8.0	8.0	35.2 35.2	35.2	60.1 59.9	60.0	4.2 4.1	4.1		1.3 1.3	1.3		6.7 7.1	6.9	
				Bottom	11.1	23.8 23.8	23.8	8.2 8.2	8.2	35.2 35.2	35.2	55.8 55.8	55.8	3.9 3.9	3.9		2.3 2.3	2.3		8.5 8.1	8.3	
M3	Cloudy	Moderate	16:47	Surface	1.1	25.2 25.2	25.2	9.0 9.0	9.0	33.7 33.8	33.8	92.4 92.4	92.4	6.3 6.3	6.3	5.4	2.0 2.0	2.0	2.2	4.5 4.4	4.5	5.1
				Middle	4.0	24.1 24.1	24.1	8.9 8.9	8.9	34.9 34.9	34.9	64.8 64.7	64.8	4.5 4.5	4.5		2.5 2.6	2.6		4.8 5.0	4.9	
				Bottom	7.1	24.0 24.0	24.0	8.9 8.9	8.9	34.9 34.9	34.9	61.6 61.6	61.6	4.2 4.2	4.2		2.0 2.1	2.1		6.0 5.7	5.9	
M4	Cloudy	Moderate	16:02	Surface	1.0	25.4 25.4	25.4	8.3 8.3	8.3	33.4 33.4	33.4	100.9 101.0	101.0	6.9 6.9	6.9	5.4	1.7 1.7	1.7	2.0	5.5 5.9	5.7	6.0
				Middle	5.1	23.8 23.7	23.7	8.1 8.1	8.1	35.3 35.3	35.3	57.8 57.7	57.8	4.0 4.0	4.0		2.2 2.2	2.2		6.4 6.2	6.3	
				Bottom	9.1	23.7 23.7	23.7	8.1 8.1	8.1	35.3 35.3	35.3	55.7 55.7	55.7	3.9 3.9	3.9		2.0 2.1	2.0		6.1 5.9	6.0	
M5	Cloudy	Moderate	17:08	Surface	1.1	25.0 25.0	25.0	9.0 9.0	9.0	33.9 33.9	33.9	93.9 93.5	93.7	6.4 6.4	6.4	5.8	1.8 1.7	1.7	1.7	7.3 7.6	7.5	8.2
				Middle	6.0	24.5 24.5	24.5	8.9 8.9	8.9	34.4 34.4	34.4	76.3 76.2	76.3	5.2 5.2	5.2		1.9 1.9	1.9		8.6 8.5	8.6	
				Bottom	11.0	24.5 24.5	24.5	8.9 8.9	8.9	34.4 34.4	34.4	74.5 74.3	74.4	5.1 5.1	5.1		1.4 1.4	1.4		8.6 8.5	8.6	
M6	Cloudy	Moderate	17:01	Surface	-	-	-	-	-	-	-	-	-	-	5.0	-	-	1.9	-	-	10.6	
				Middle	2.1	24.5 24.5	24.5	9.0 9.0	9.0	34.5 34.5	34.5	73.5 73.7	73.6	5.0 5.1		5.0	1.9 1.9		1.9	10.6 10.5		10.6
				Bottom	-	-	-	-	-	-	-	-	-	-		-	-		-	-		-

Remarks: *DA: Depth-Averaged
**Calm: Small or no wave; Moderate: Between calm and rough; Rough: White capped or rougher.

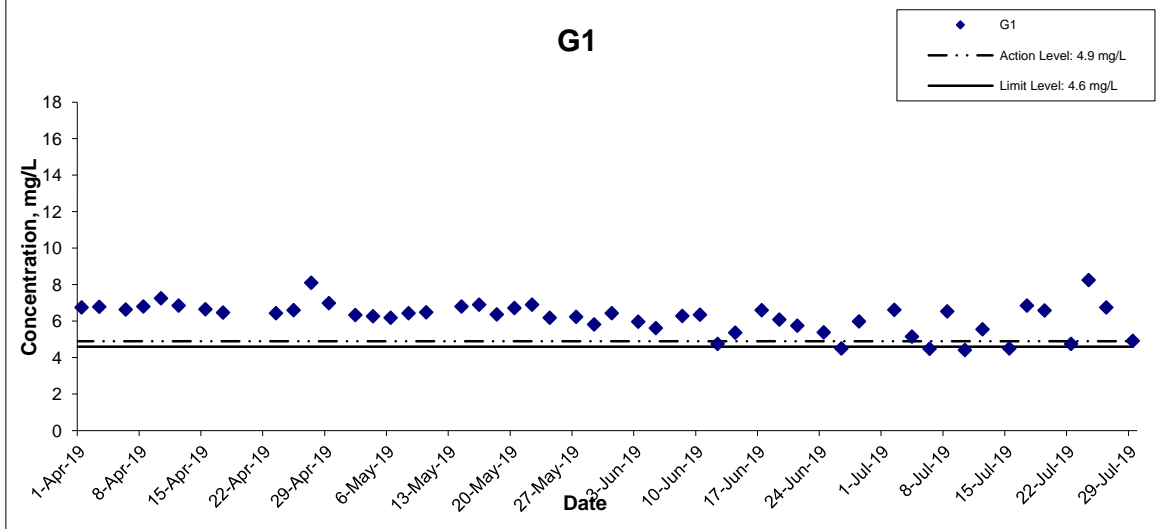
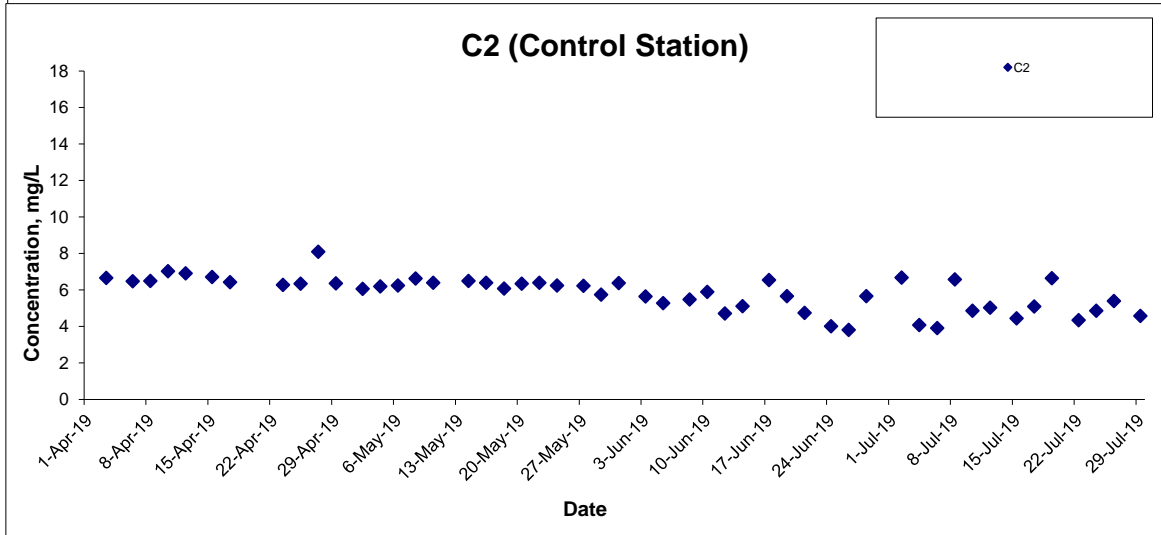
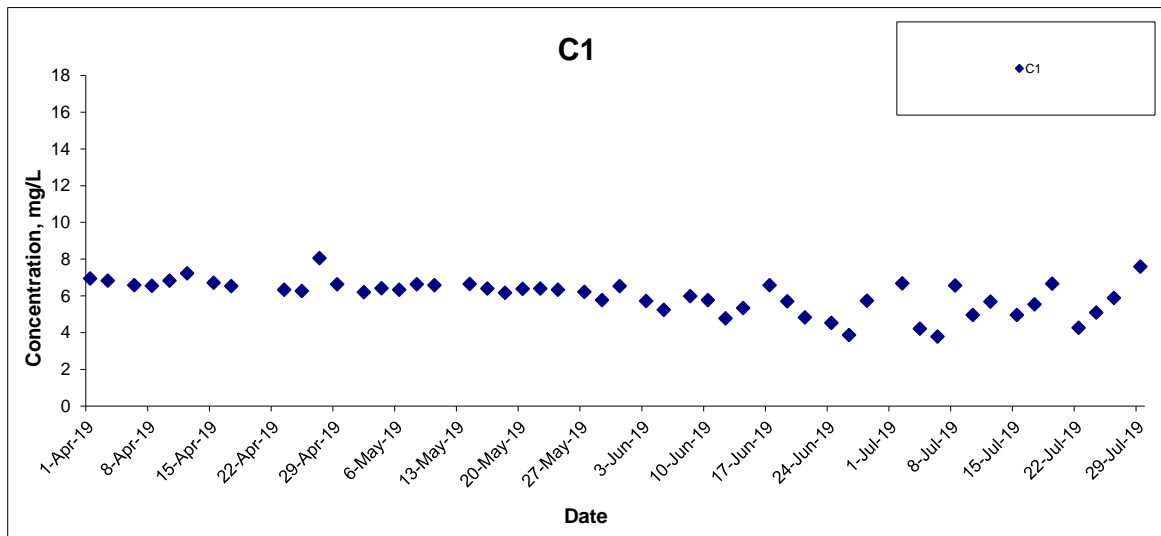
Appendix I - Action and Limit Levels for Marine Water Quality on 29 July 2019 (Mid-Flood Tide)

Parameter (unit)	Depth	Action Level	Limit Level
DO in mg/L (See Note 1 and 4)	<u>Stations G1-G4, M1-M5</u>		
	Depth Average	<u>4.9 mg/L</u>	<u>4.6 mg/L</u>
	Bottom	<u>4.2 mg/L</u>	<u>3.6 mg/L</u>
	<u>Station M6</u>		
	Intake Level	<u>5.0 mg/L</u>	<u>4.7 mg/L</u>
Turbidity in NTU (See Note 2 and 4)	<u>Stations G1-G4, M1-M5</u>		
	Bottom	<u>19.3 NTU</u>	<u>22.2 NTU</u>
		or 120% of upstream control station's Turbidity at the same tide of the same day <u>CI: 3.0 NTU</u>	or 130% of upstream control station's Turbidity at the same tide of the same day <u>CI: 3.2 NTU</u>
	<u>Station M6</u>		
	Intake Level	<u>19.0 NTU</u>	<u>19.4 NTU</u>
SS in mg/L (See Note 2 and 4)	<u>Stations G1-G4</u>		
	Surface	<u>6.0 mg/L</u>	<u>6.9 mg/L</u>
		or 120% of upstream control station's SS at the same tide of the same day <u>CI: 5.7 mg/L</u>	or 130% of upstream control station's SS at the same tide of the same day <u>CI: 6.2 mg/L</u>
	<u>Stations M1-M5</u>		
	Surface	<u>6.2 mg/L</u>	<u>7.4 mg/L</u>
		or 120% of upstream control station's SS at the same tide of the same day <u>CI: 5.7 mg/L</u>	or 130% of upstream control station's SS at the same tide of the same day <u>CI: 6.2 mg/L</u>
	<u>Stations G1-G4, M1-M5</u>		
	Bottom	<u>6.9 mg/L</u>	<u>7.9 mg/L</u>
		or 120% of upstream control station's SS at the same tide of the same day <u>CI: 7.4 mg/L</u>	or 130% of upstream control station's SS at the same tide of the same day <u>CI: 8.1 mg/L</u>
	<u>Station M6</u>		
Intake Level	<u>8.3 mg/L</u>	<u>8.6 mg/L</u>	

Notes:

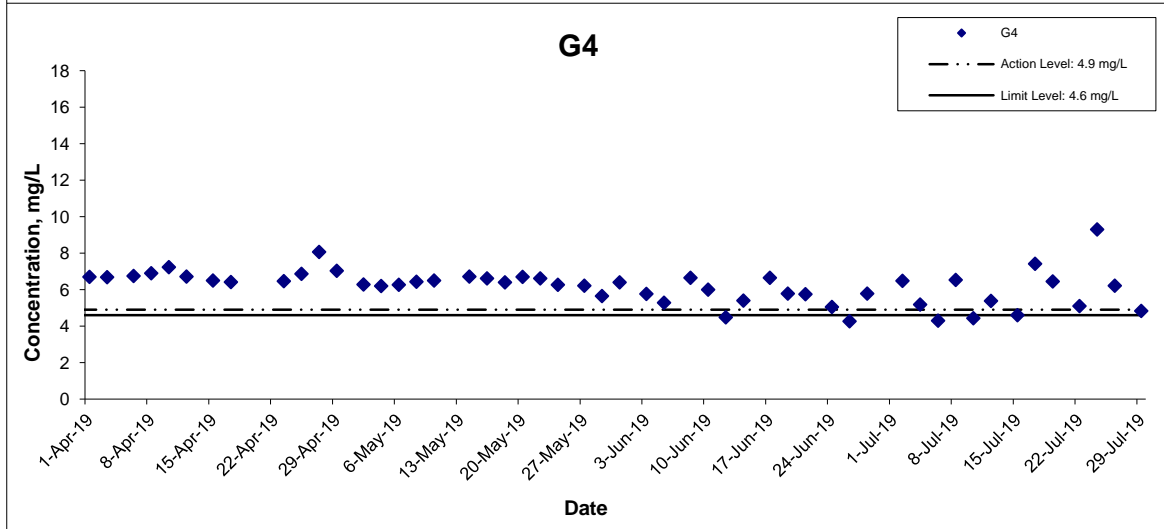
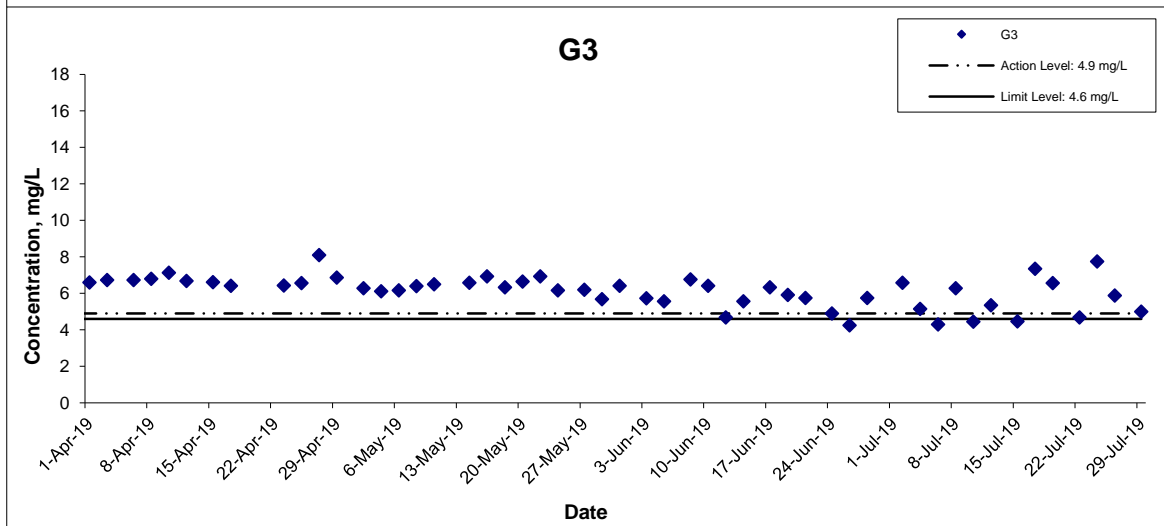
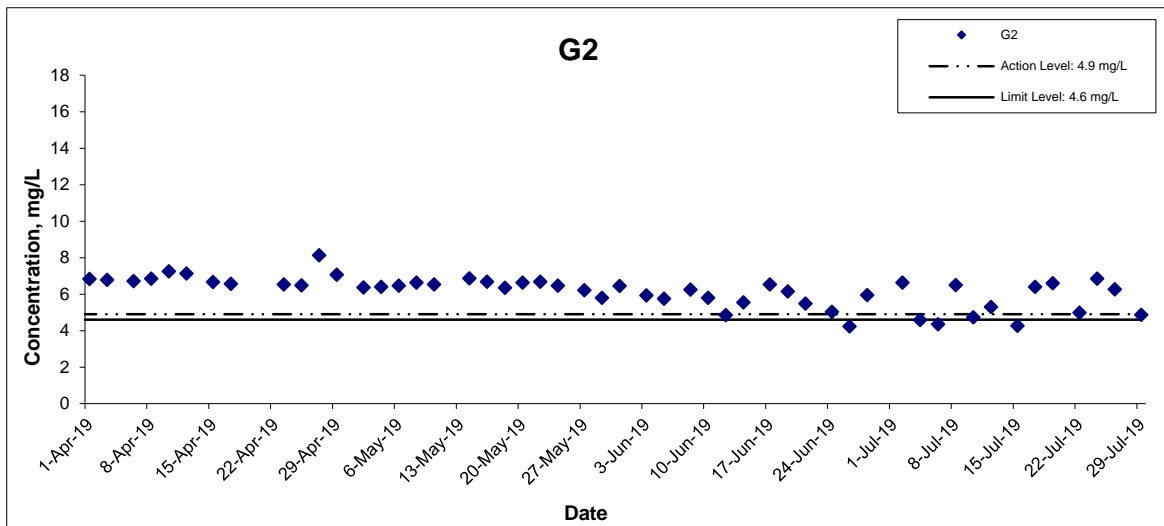
1. For DO, non-compliance of the water quality limits occurs when monitoring result is lower than the limits.
2. For turbidity, SS, non-compliance of the water quality limits occurs when monitoring result is higher than the limits.
3. All the figures given in the table are used for reference only and EPD may amend the figures whenever it is considered as necessary.
4. Action and limit values are derived based on baseline water quality monitoring results to show the actual baseline water quality condition.

Dissolved Oxygen (Depth-averaged) at Mid-Ebb Tide



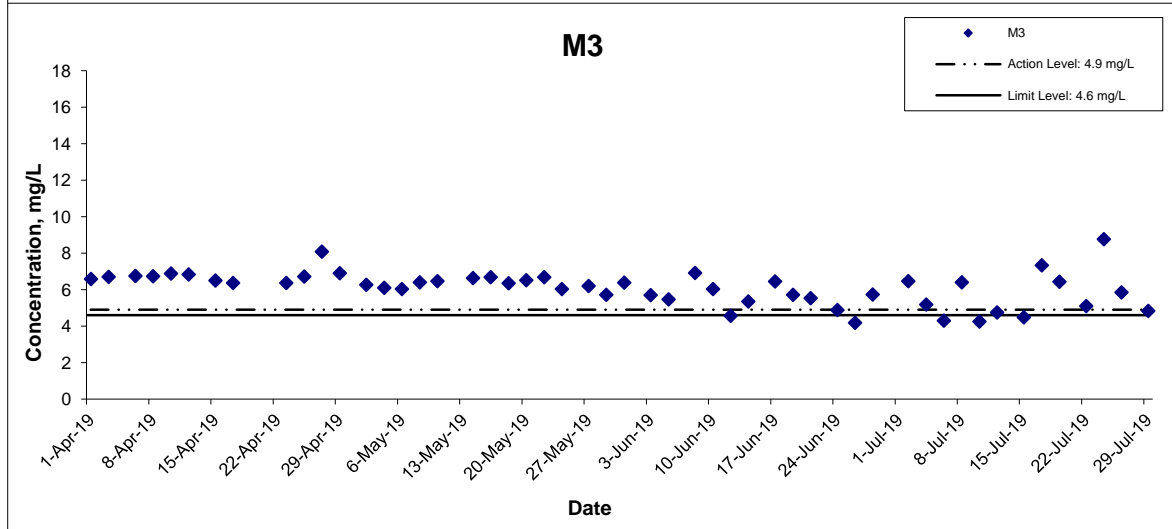
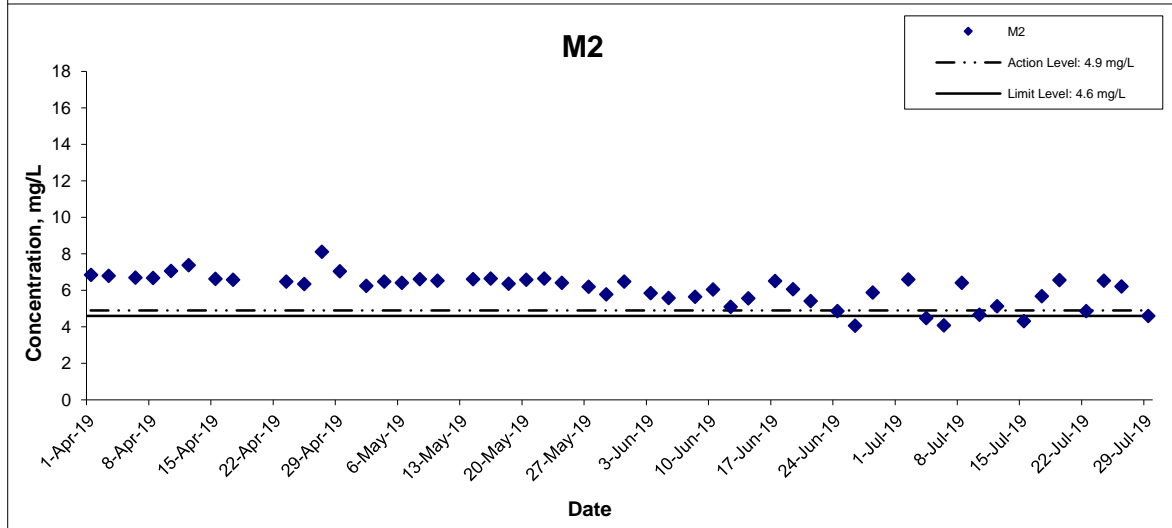
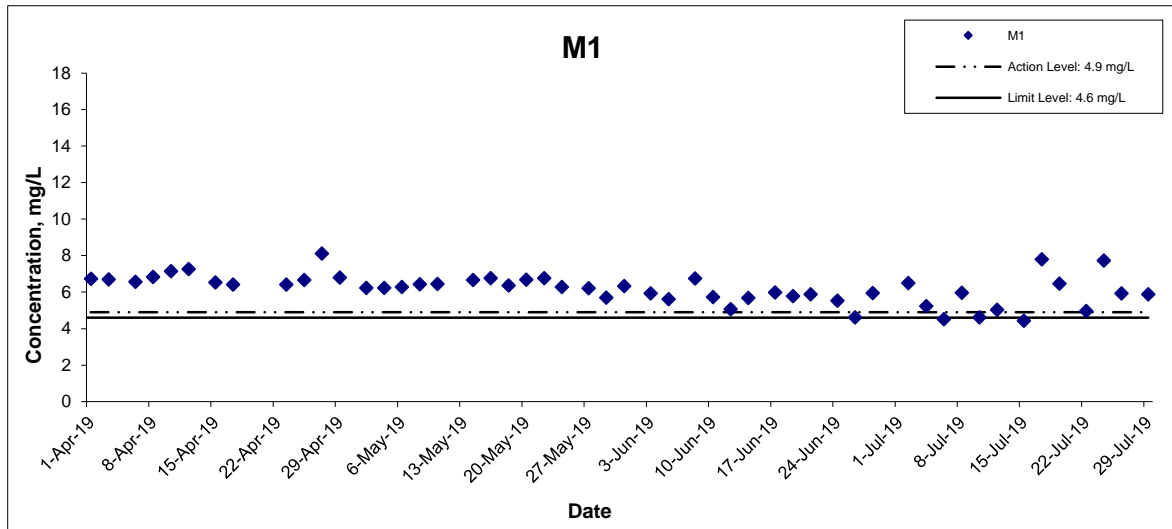
Title Agreement No. CE 59/2015(EP) Environmental Team for Tseung Kwan O - Lam Tin Tunnel Design and Construction Graphical Presentation of Water Quality Monitoring Results	Scale N.T.S	Project No. MA16034	
	Date July 19	Appendix I	

Dissolved Oxygen (Depth-averaged) at Mid-Ebb Tide



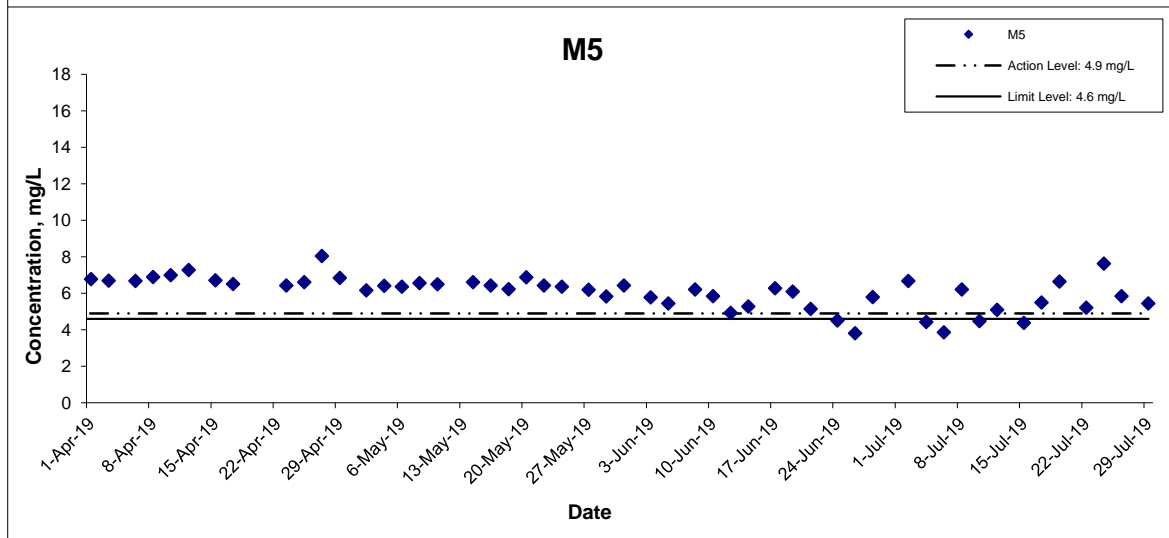
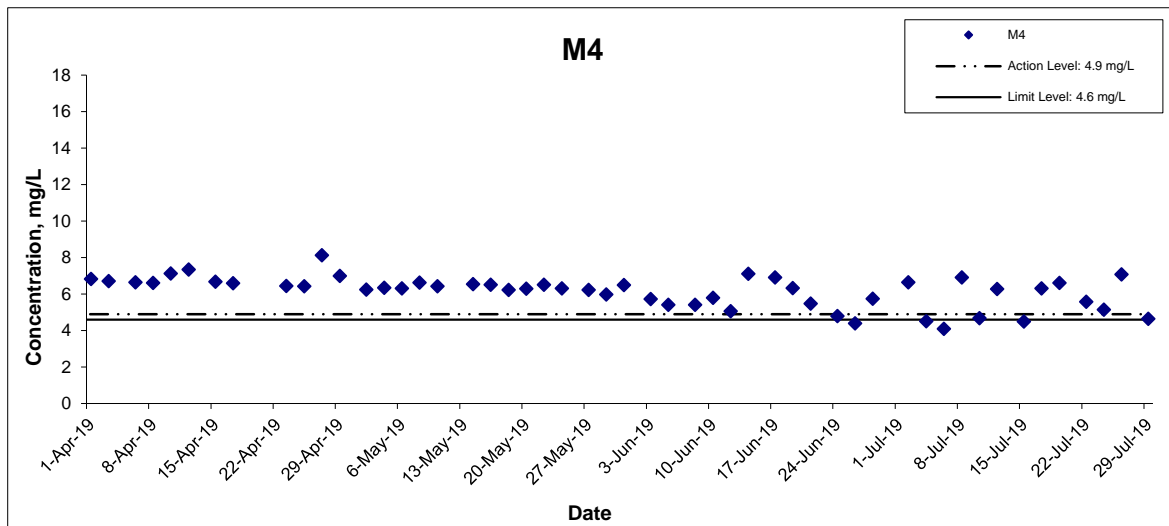
Title Agreement No. CE 59/2015(EP) Environmental Team for Tseung Kwan O - Lam Tin Tunnel Design and Construction Graphical Presentation of Water Quality Monitoring Results	Scale N.T.S	Project No. MA16034	
	Date July 19	Appendix I	

Dissolved Oxygen (Depth-averaged) at Mid-Ebb Tide



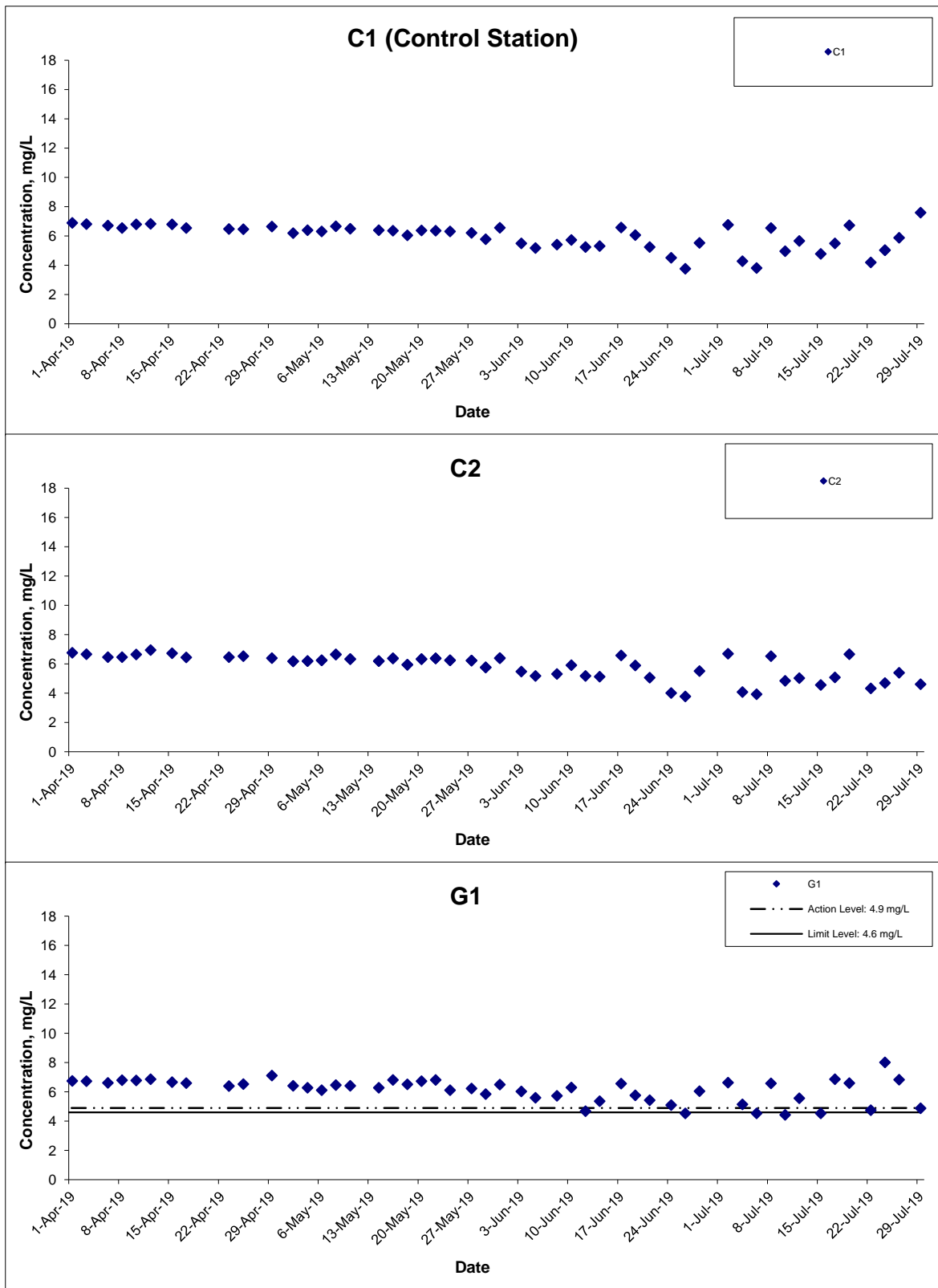
Title Agreement No. CE 59/2015(EP) Environmental Team for Tseung Kwan O - Lam Tin Tunnel Design and Construction Graphical Presentation of Water Quality Monitoring Results	Scale N.T.S	Project No. MA16034	
	Date July 19	Appendix I	

Dissolved Oxygen (Depth-averaged) at Mid-Ebb Tide



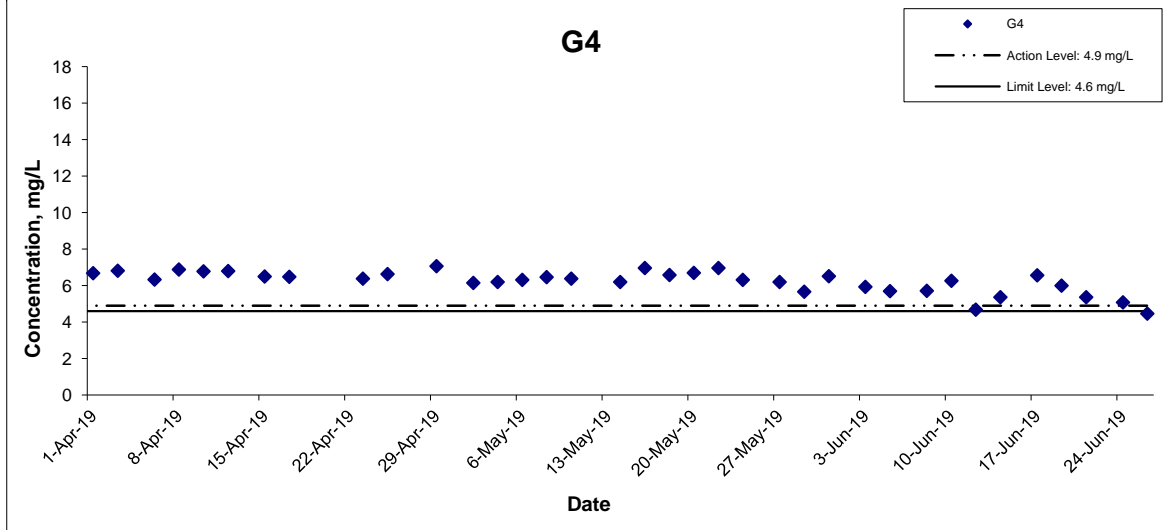
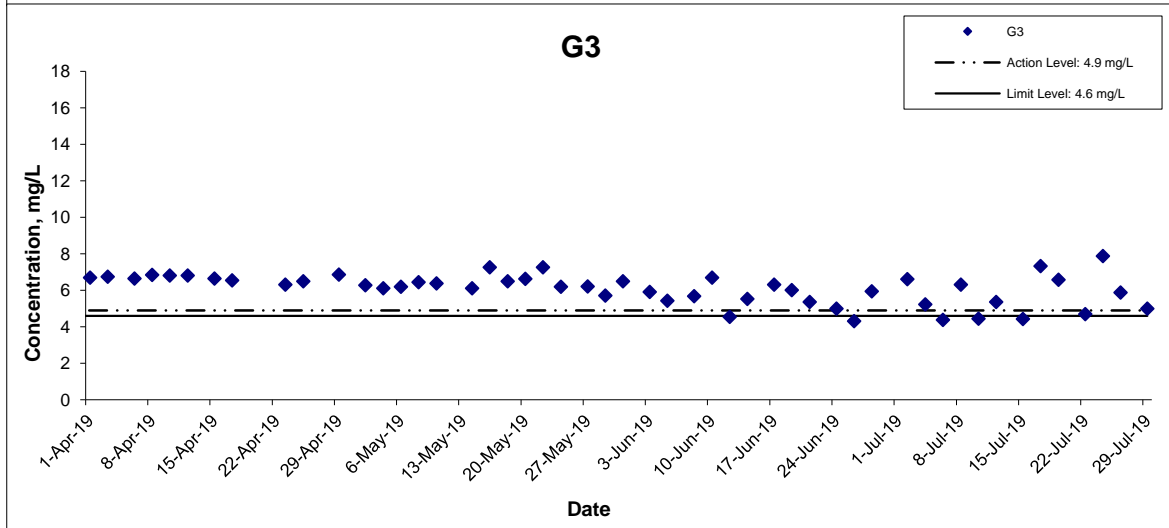
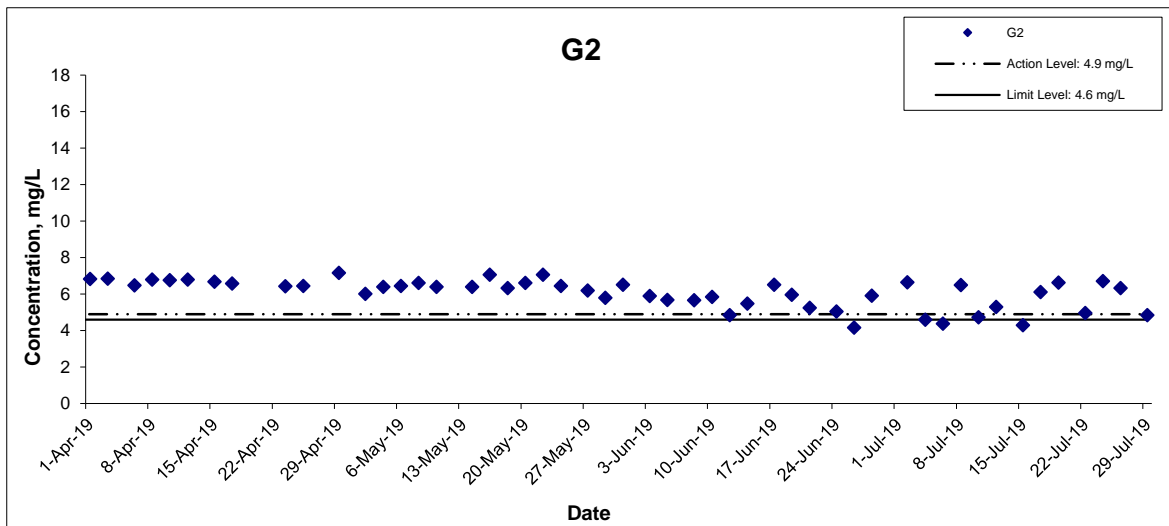
Title Agreement No. CE 59/2015(EP) Environmental Team for Tseung Kwan O - Lam Tin Tunnel Design and Construction Graphical Presentation of Water Quality Monitoring Results	Scale N.T.S	Project No. MA16034	
	Date July 19	Appendix I	

Dissolved Oxygen (Depth-averaged) at Mid-Flood Tide



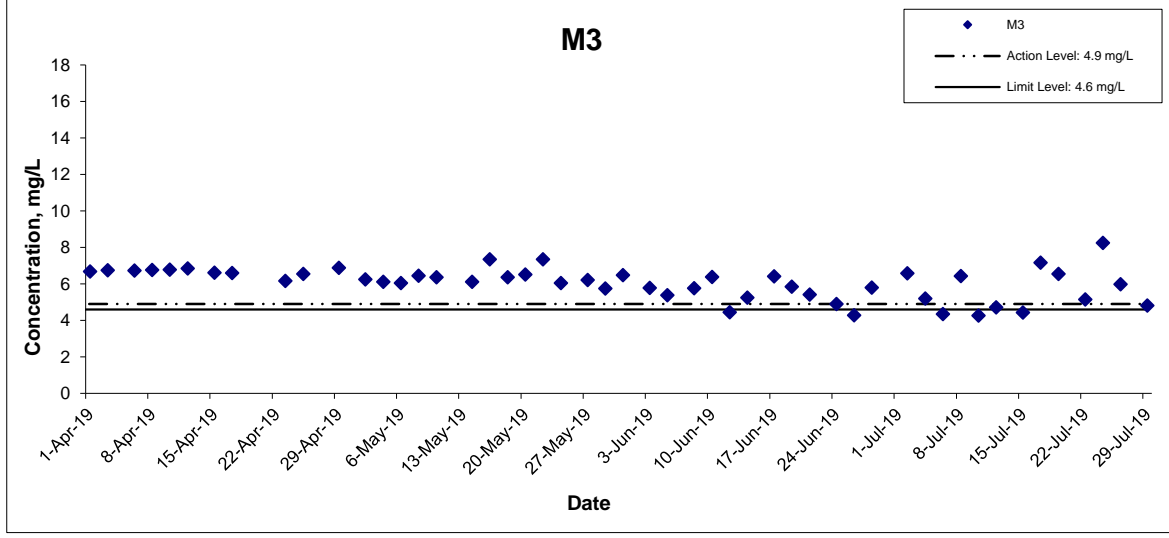
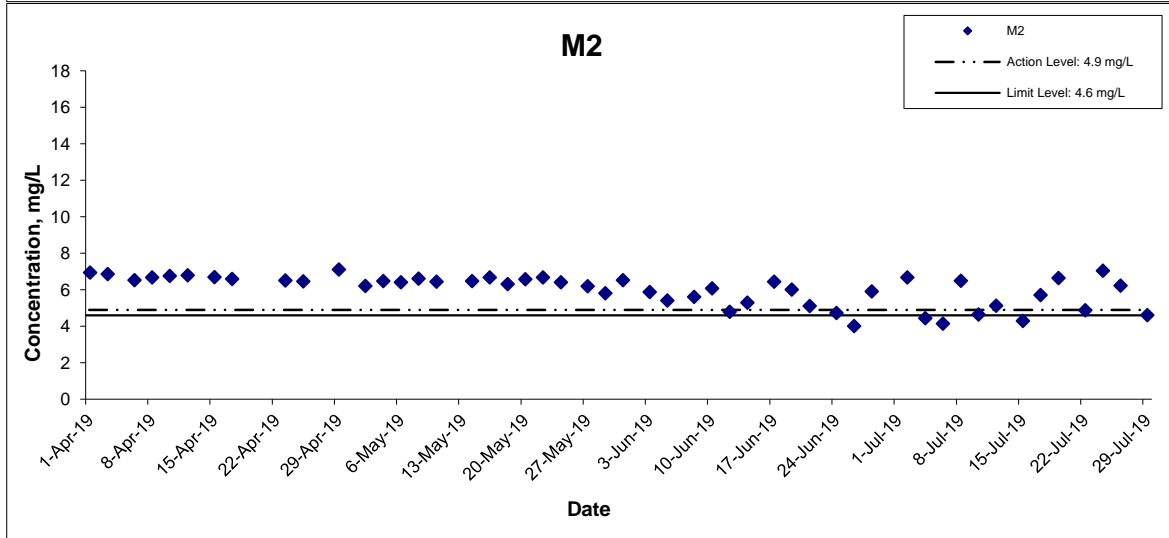
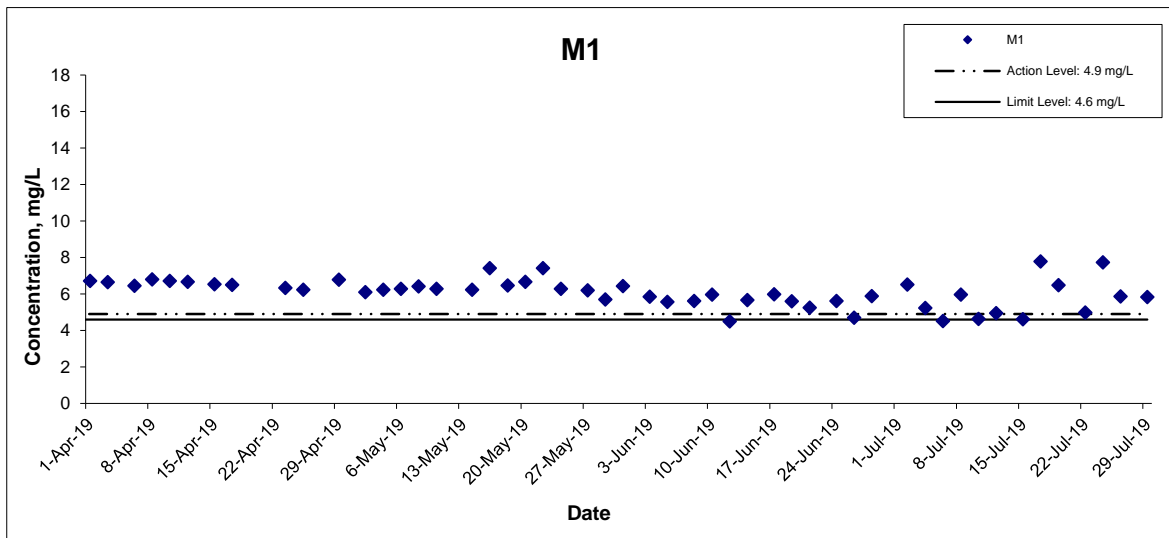
Title Agreement No. CE 59/2015(EP) Environmental Team for Tseung Kwan O - Lam Tin Tunnel Design and Construction Graphical Presentation of Water Quality Monitoring Results	Scale N.T.S	Project No. MA16034	
	Date July 19	Appendix I	

Dissolved Oxygen (Depth-averaged) at Mid-Flood Tide



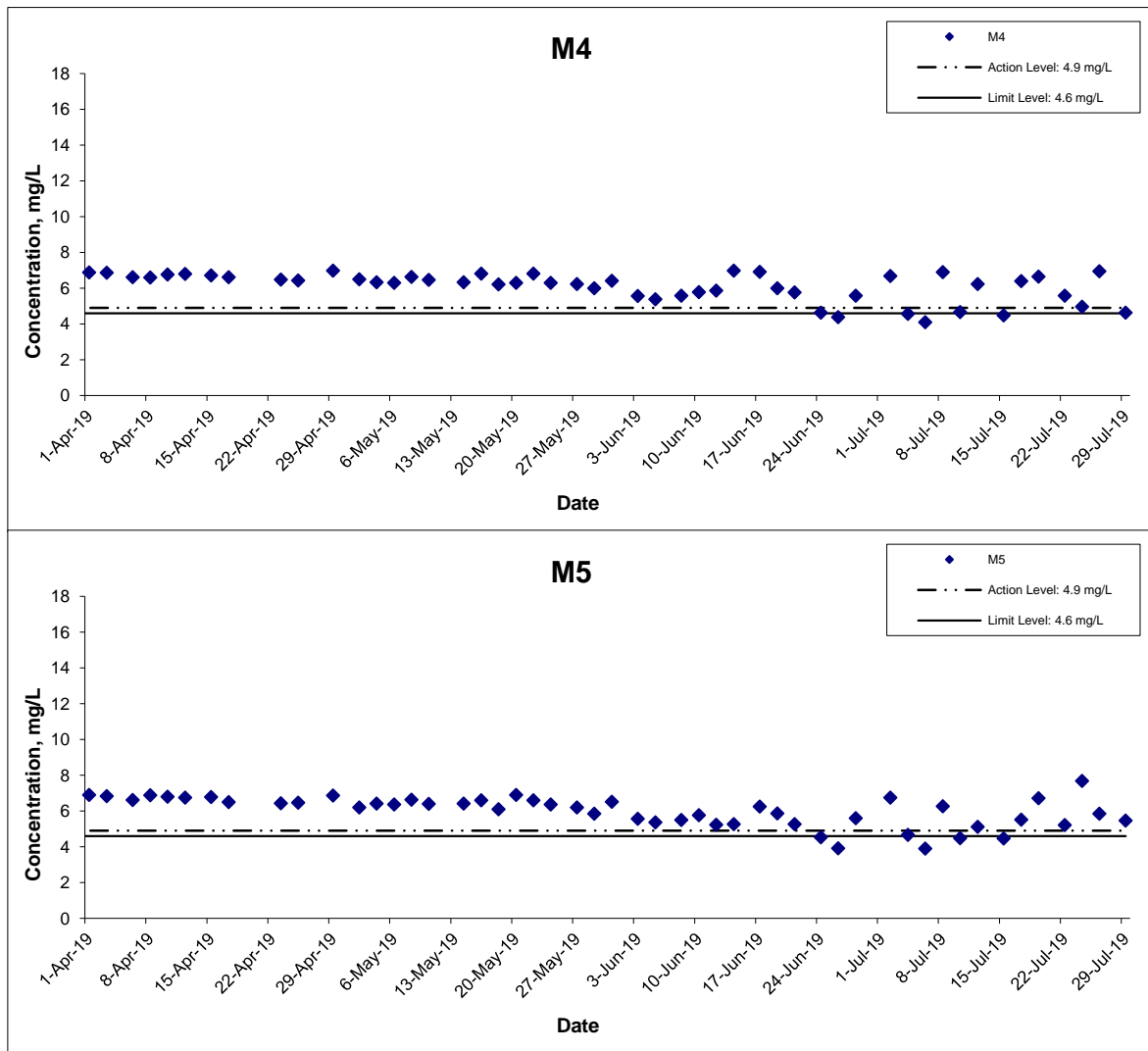
Title Agreement No. CE 59/2015(EP) Environmental Team for Tseung Kwan O - Lam Tin Tunnel Design and Construction Graphical Presentation of Water Quality Monitoring Results	Scale N.T.S	Project No. MA16034	
	Date July 19	Appendix I	

Dissolved Oxygen (Depth-averaged) at Mid-Flood Tide



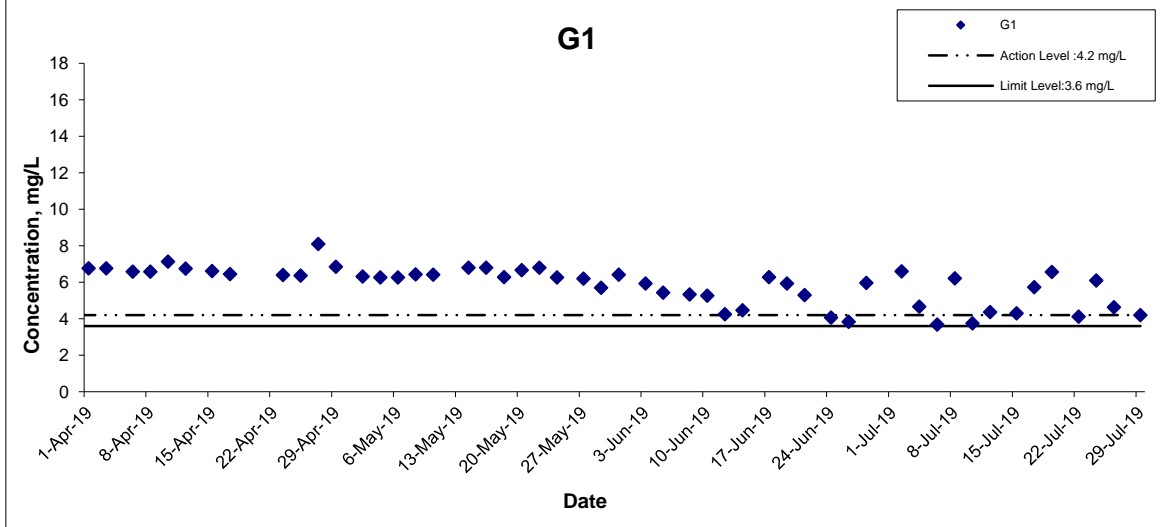
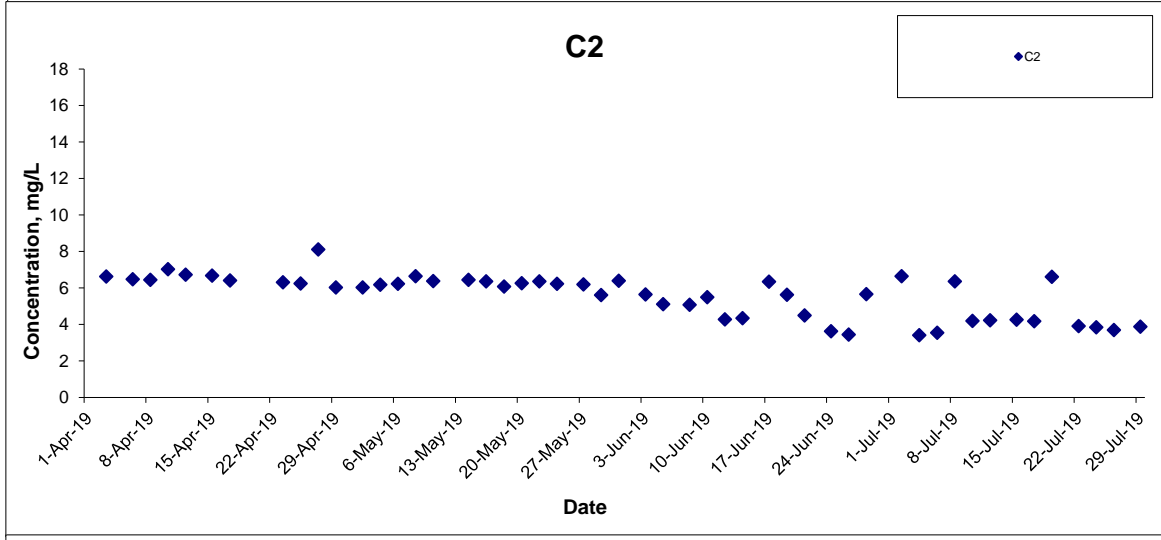
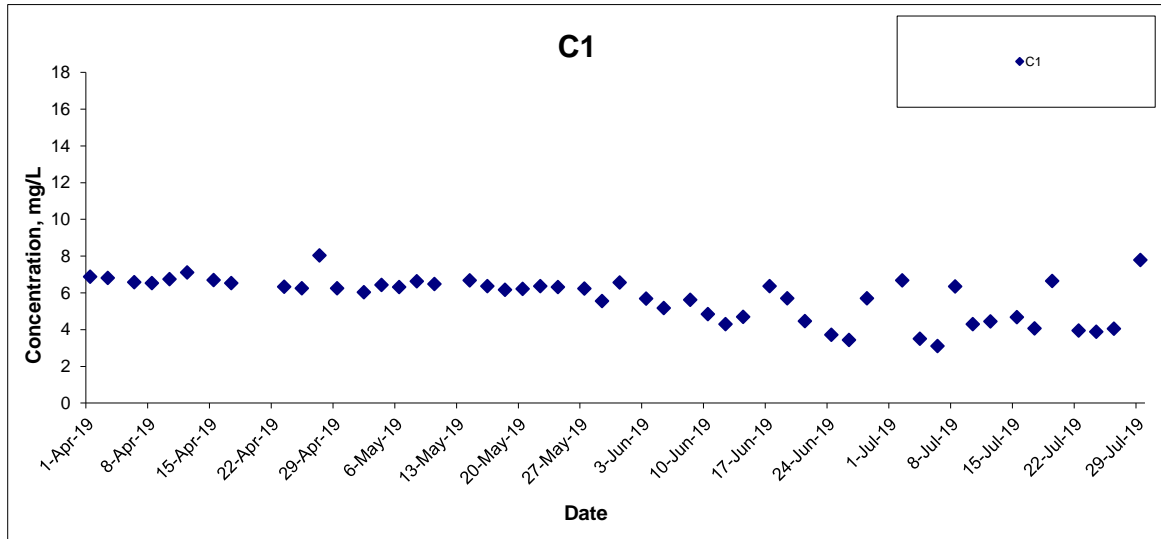
Title Agreement No. CE 59/2015(EP) Environmental Team for Tseung Kwan O - Lam Tin Tunnel Design and Construction Graphical Presentation of Water Quality Monitoring Results	Scale N.T.S	Project No. MA16034	
	Date July 19	Appendix I	

Dissolved Oxygen (Depth-averaged) at Mid-Flood Tide



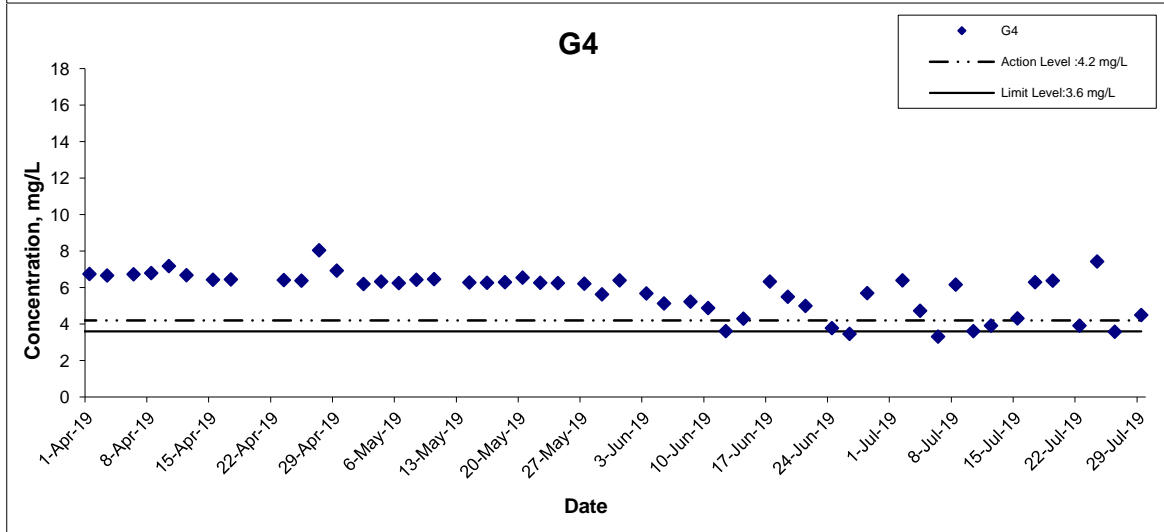
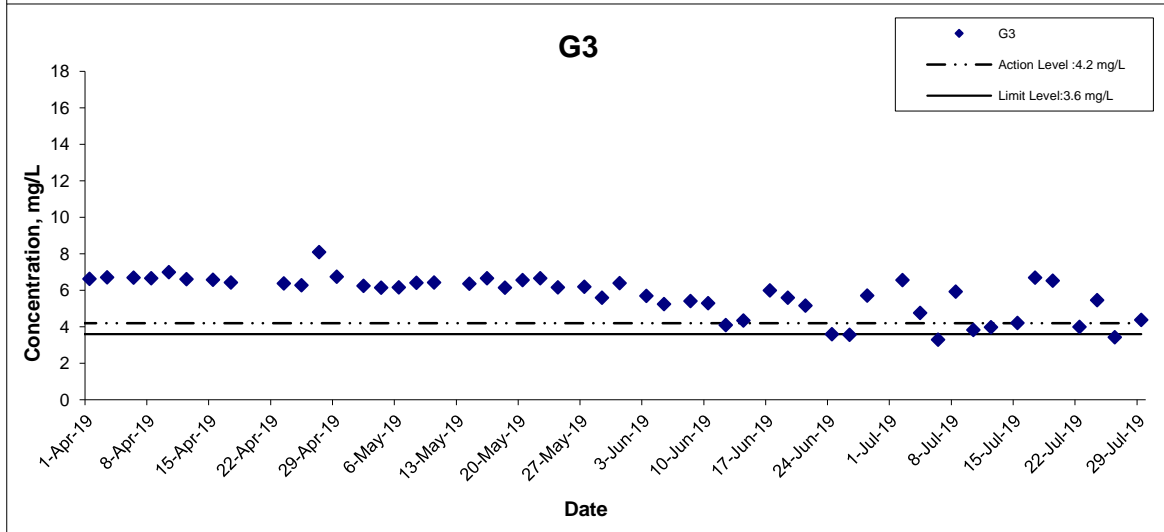
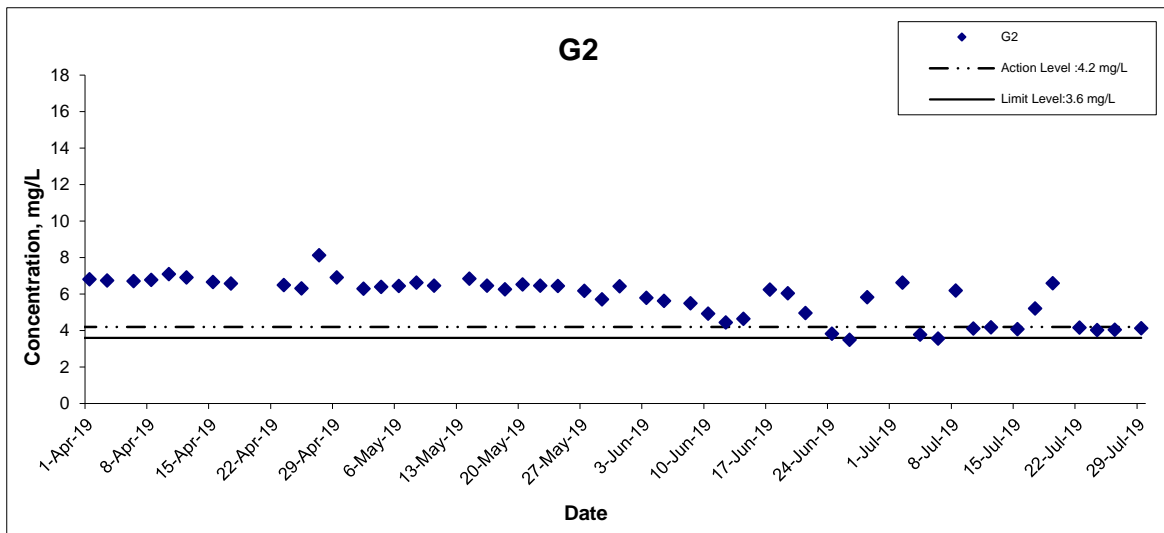
Title Agreement No. CE 59/2015(EP) Environmental Team for Tseung Kwan O - Lam Tin Tunnel Design and Construction Graphical Presentation of Water Quality Monitoring Results	Scale N.T.S	Project No. MA16034	
	Date July 19	Appendix I	

Dissolved Oxygen (Bottom) at Mid-Ebb Tide



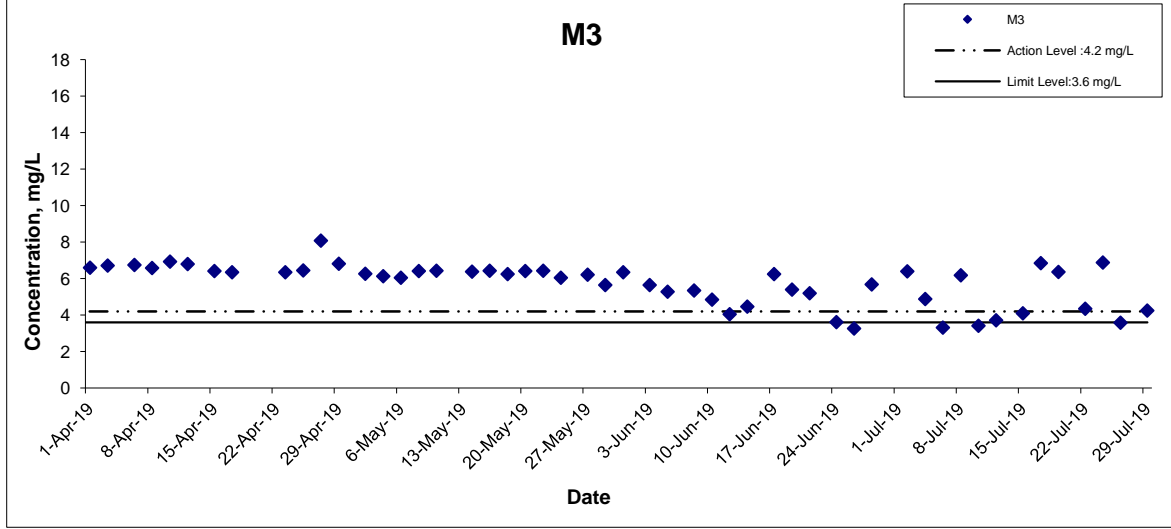
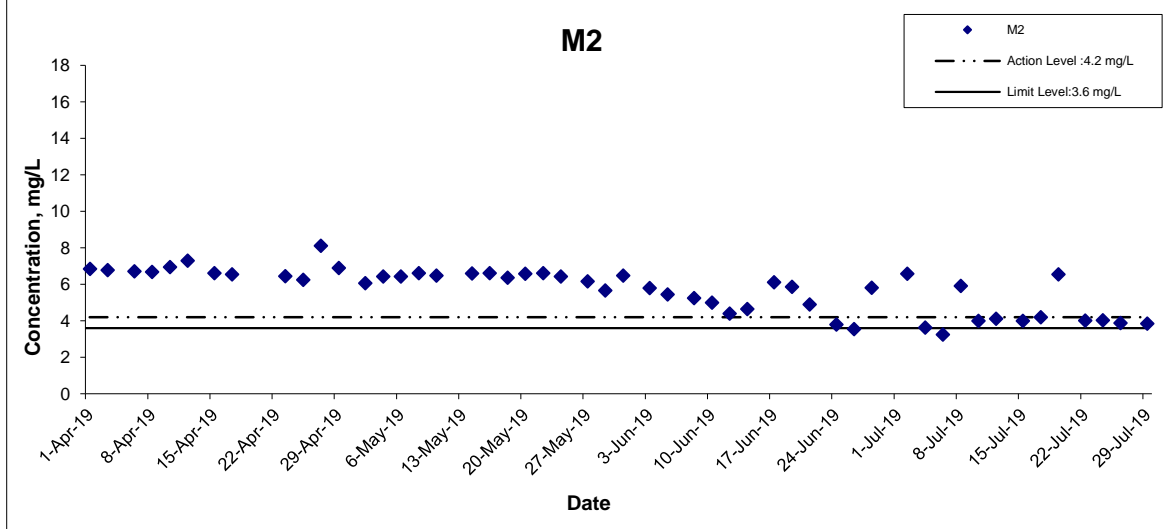
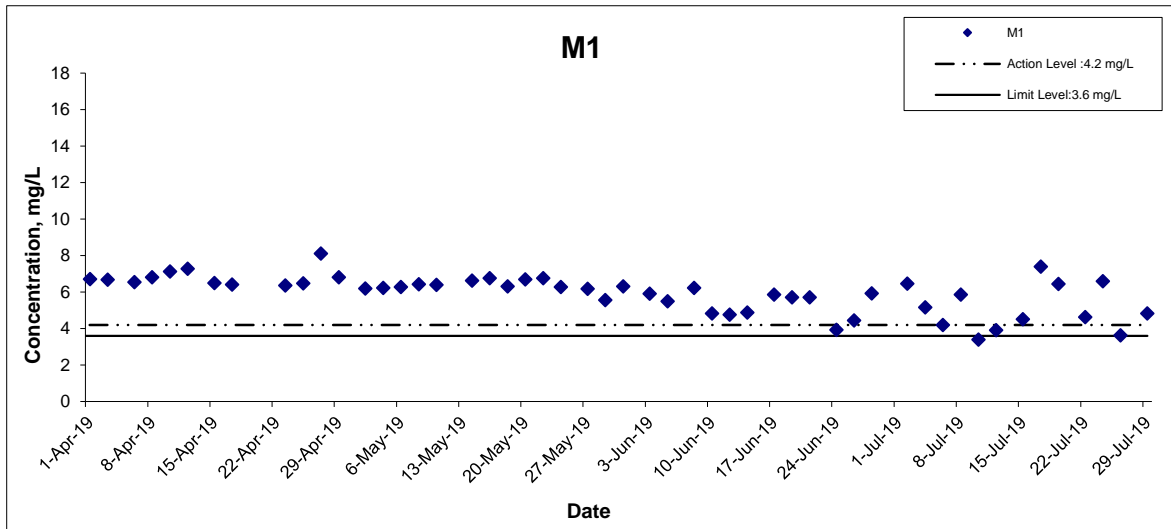
Title Agreement No. CE 59/2015(EP) Environmental Team for Tseung Kwan O - Lam Tin Tunnel Design and Construction Graphical Presentation of Water Quality Monitoring Results	Scale N.T.S	Project No. MA16034	
	Date July 19	Appendix I	

Dissolved Oxygen (Bottom) at Mid-Ebb Tide



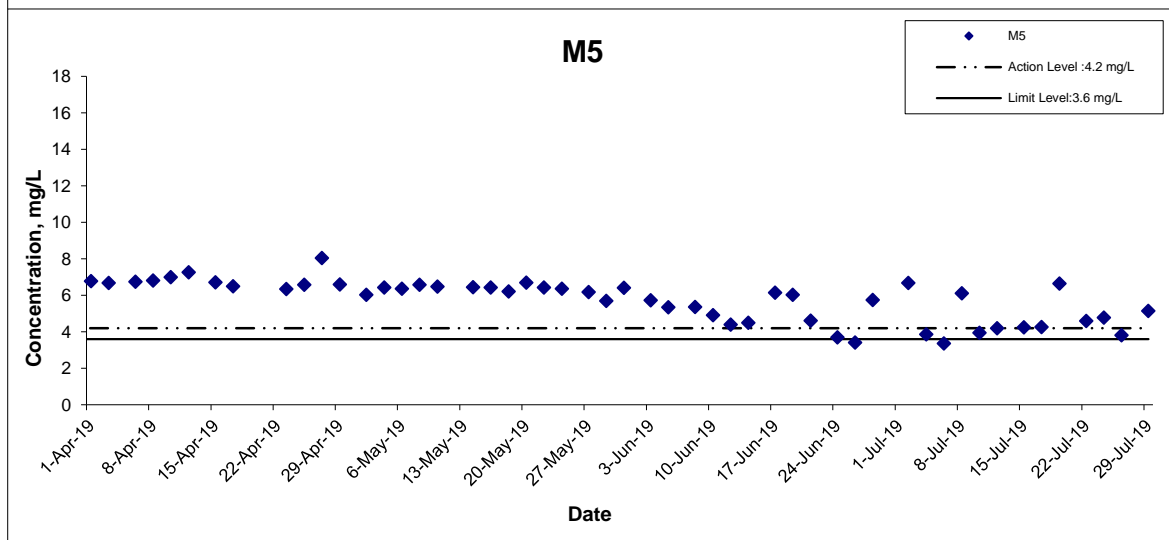
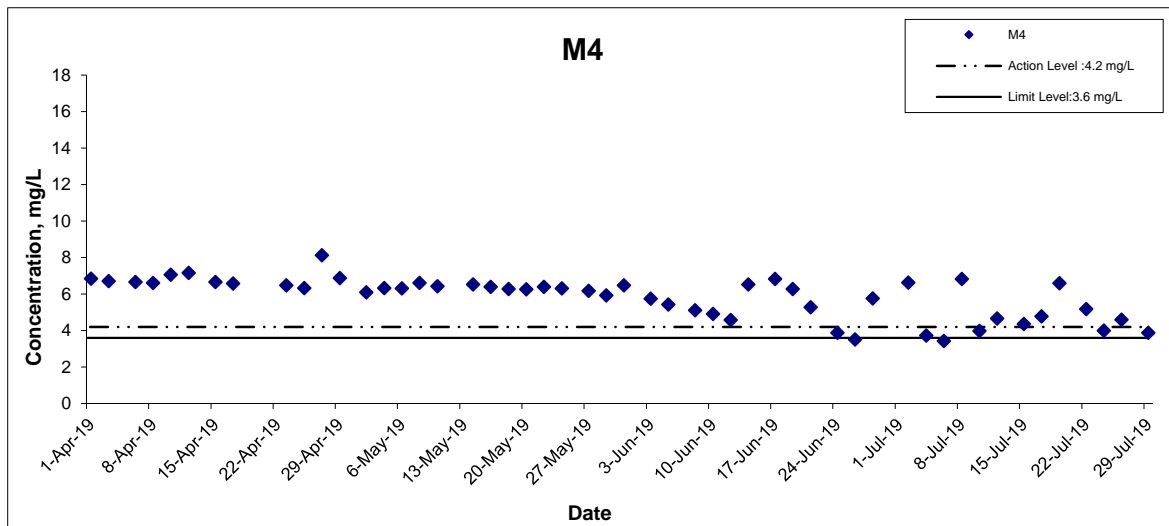
Title Agreement No. CE 59/2015(EP) Environmental Team for Tseung Kwan O - Lam Tin Tunnel Design and Construction Graphical Presentation of Water Quality Monitoring Results	Scale N.T.S	Project No. MA16034	
	Date July 19	Appendix I	

Dissolved Oxygen (Bottom) at Mid-Ebb Tide



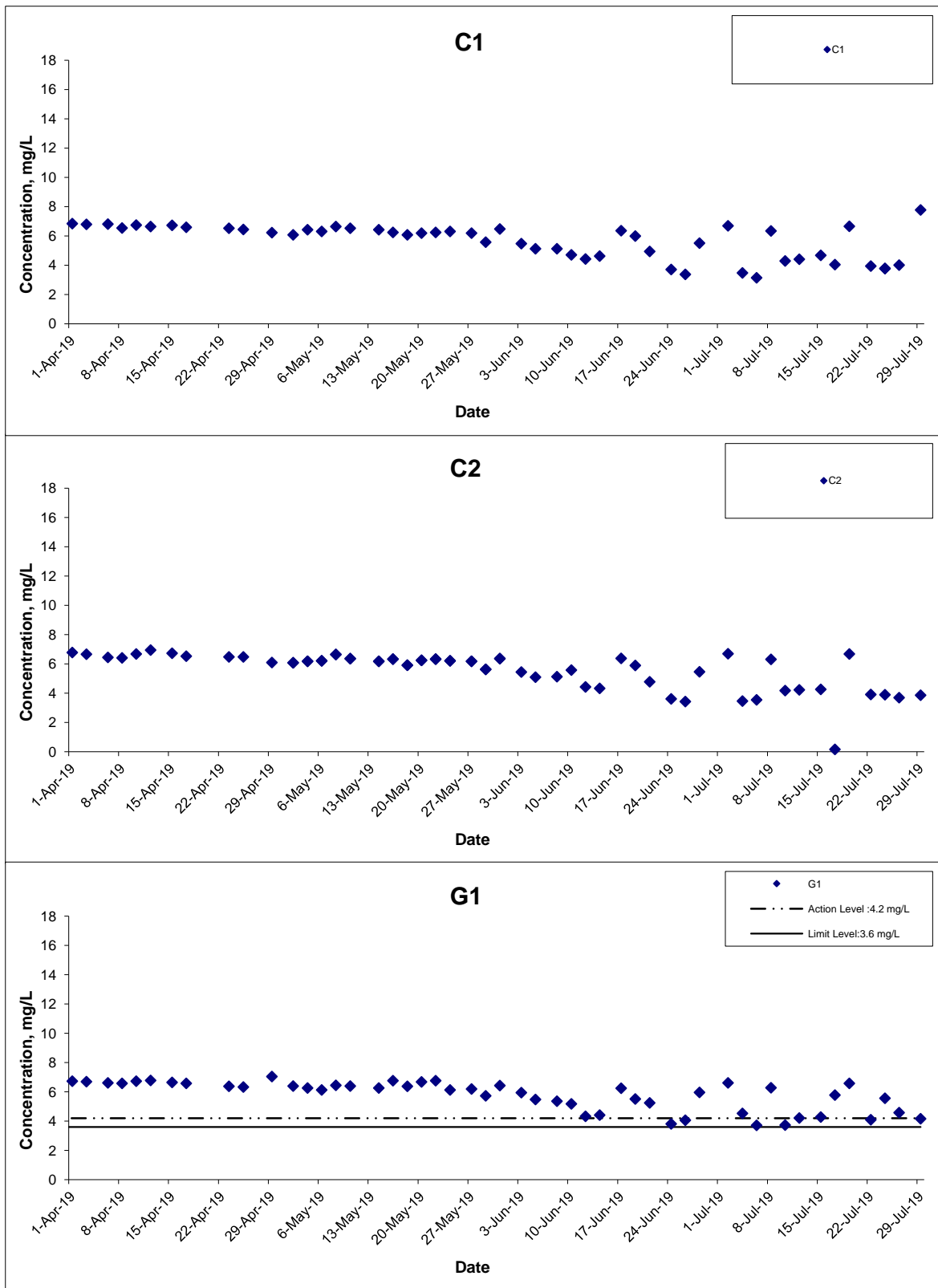
Title Agreement No. CE 59/2015(EP) Environmental Team for Tseung Kwan O - Lam Tin Tunnel Design and Construction Graphical Presentation of Water Quality Monitoring Results	Scale N.T.S	Project No. MA16034	
	Date July 19	Appendix I	

Dissolved Oxygen (Bottom) at Mid-Ebb Tide



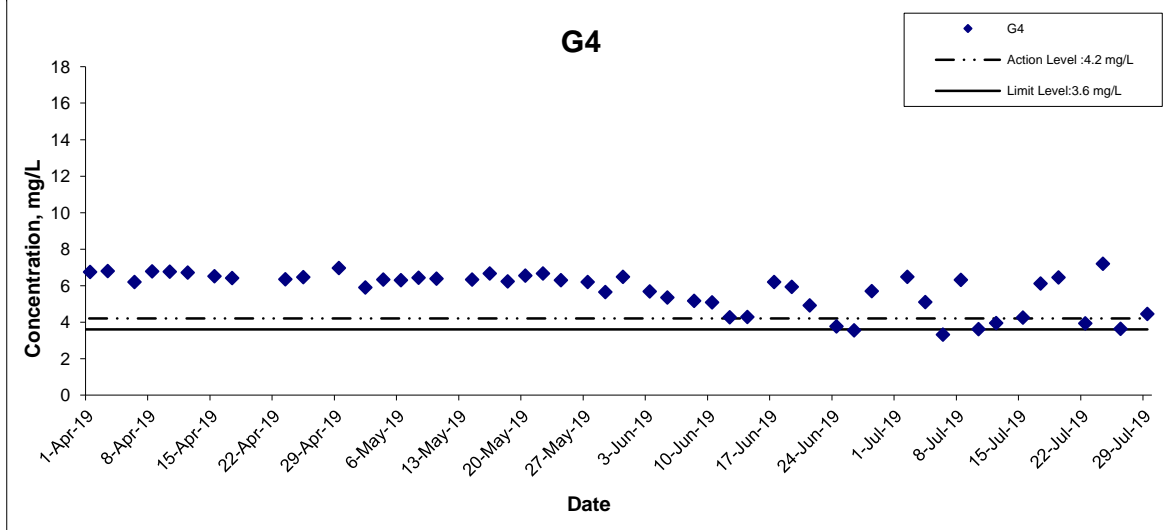
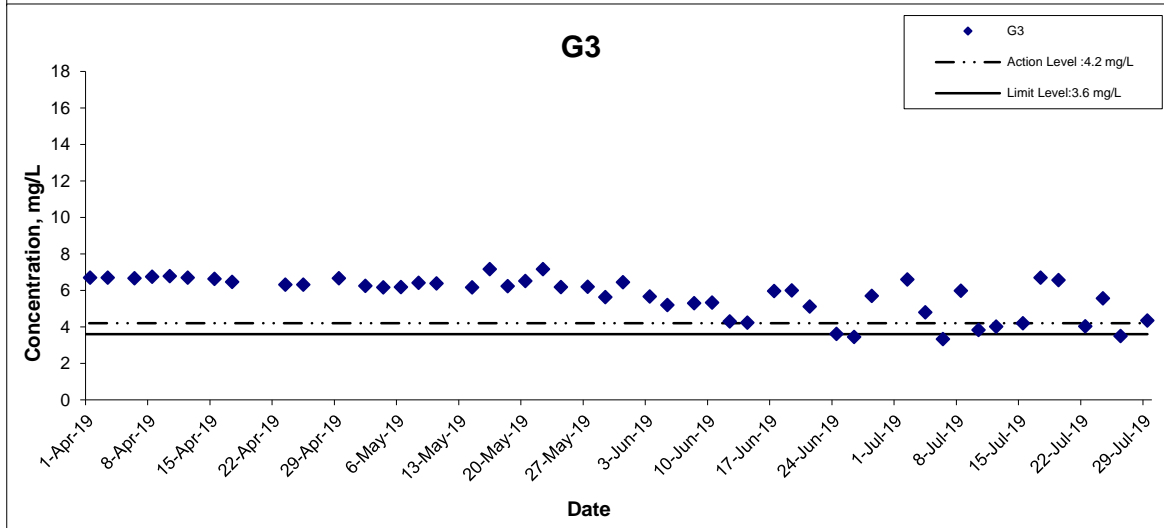
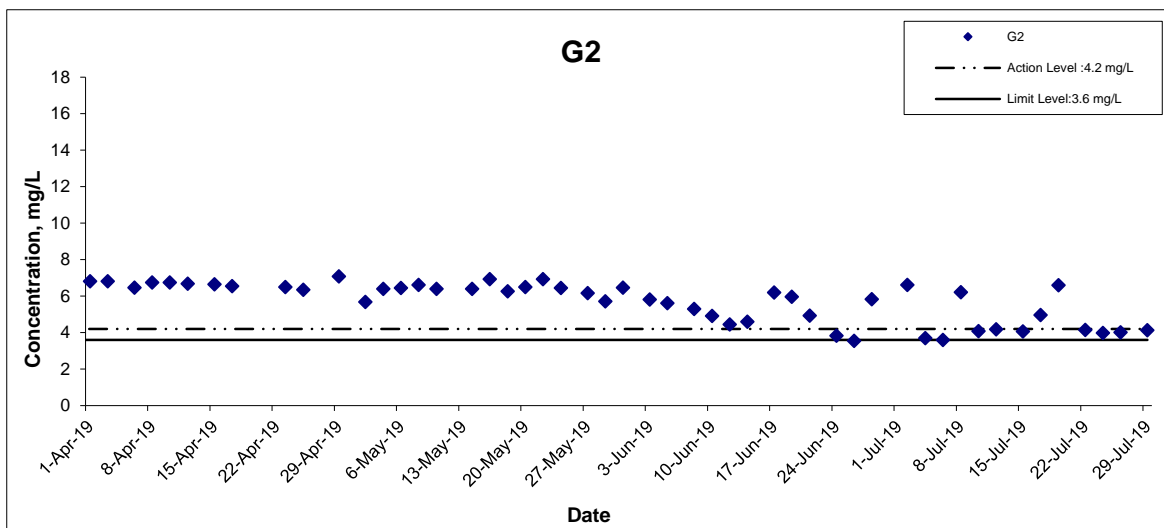
Title Agreement No. CE 59/2015(EP) Environmental Team for Tseung Kwan O - Lam Tin Tunnel Design and Construction Graphical Presentation of Water Quality Monitoring Results	Scale N.T.S	Project No. MA16034	
	Date July 19	Appendix I	

Dissolved Oxygen (Bottom) at Mid-Flood Tide



Title Agreement No. CE 59/2015(EP) Environmental Team for Tseung Kwan O - Lam Tin Tunnel Design and Construction Graphical Presentation of Water Quality Monitoring Results	Scale N.T.S	Project No. MA16034	
	Date July 19	Appendix I	

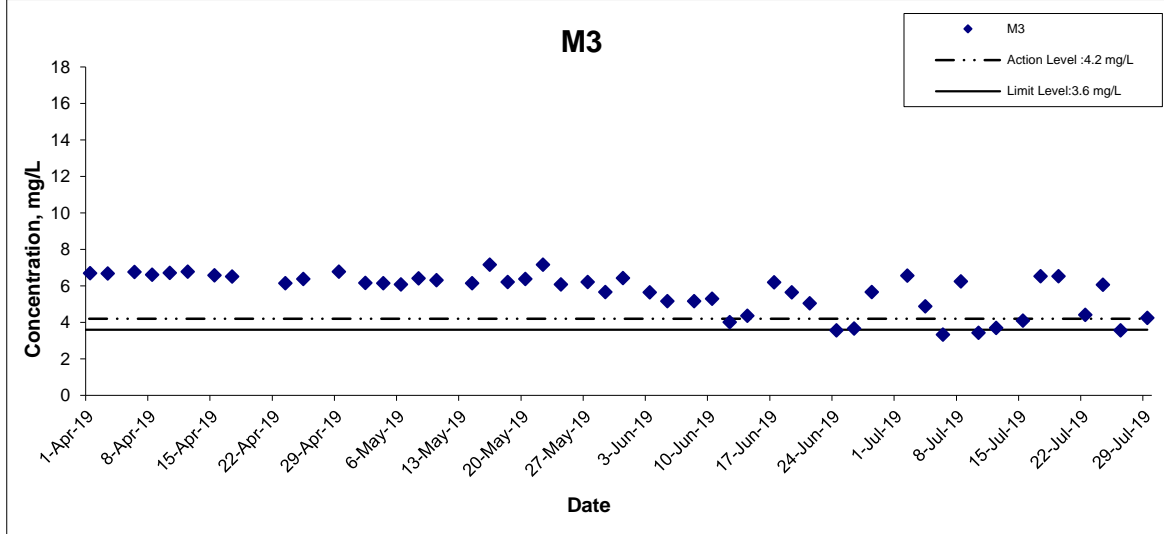
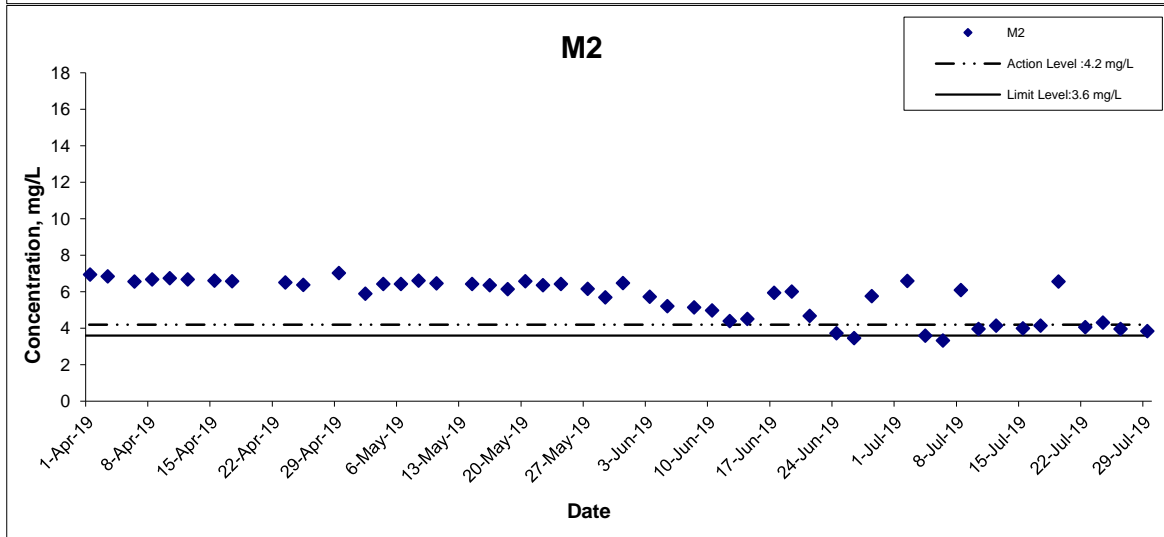
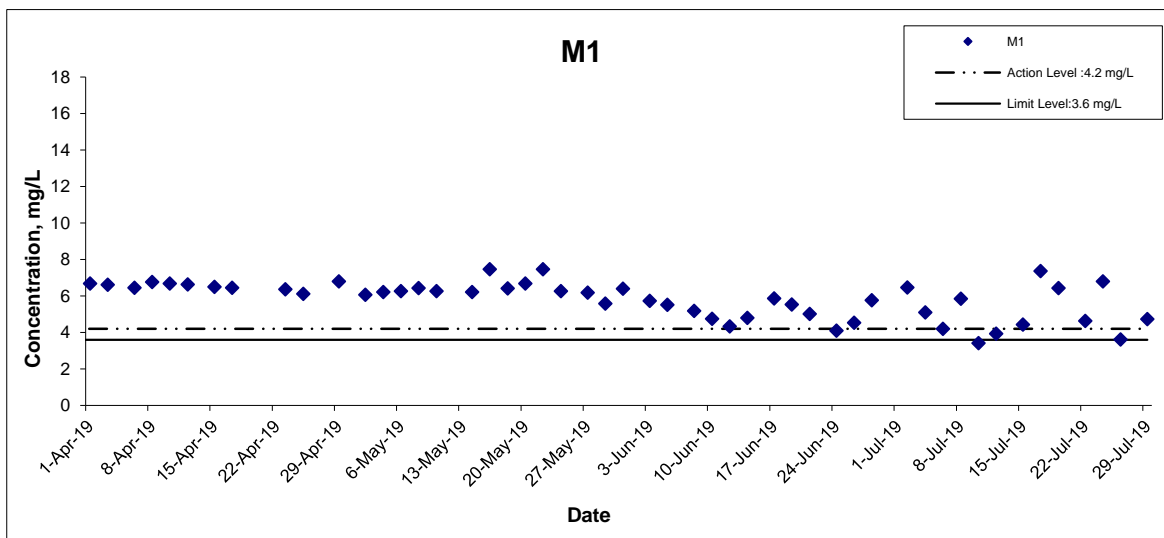
Dissolved Oxygen (Bottom) at Mid-Flood Tide



Title Agreement No. CE 59/2015(EP) Environmental Team for Tseung Kwan O - Lam Tin Tunnel Design and Construction Graphical Presentation of Water Quality Monitoring Results	Scale	N.T.S	Project No.	MA16034
	Date	July 19	Appendix	I



Dissolved Oxygen (Bottom) at Mid-Flood Tide



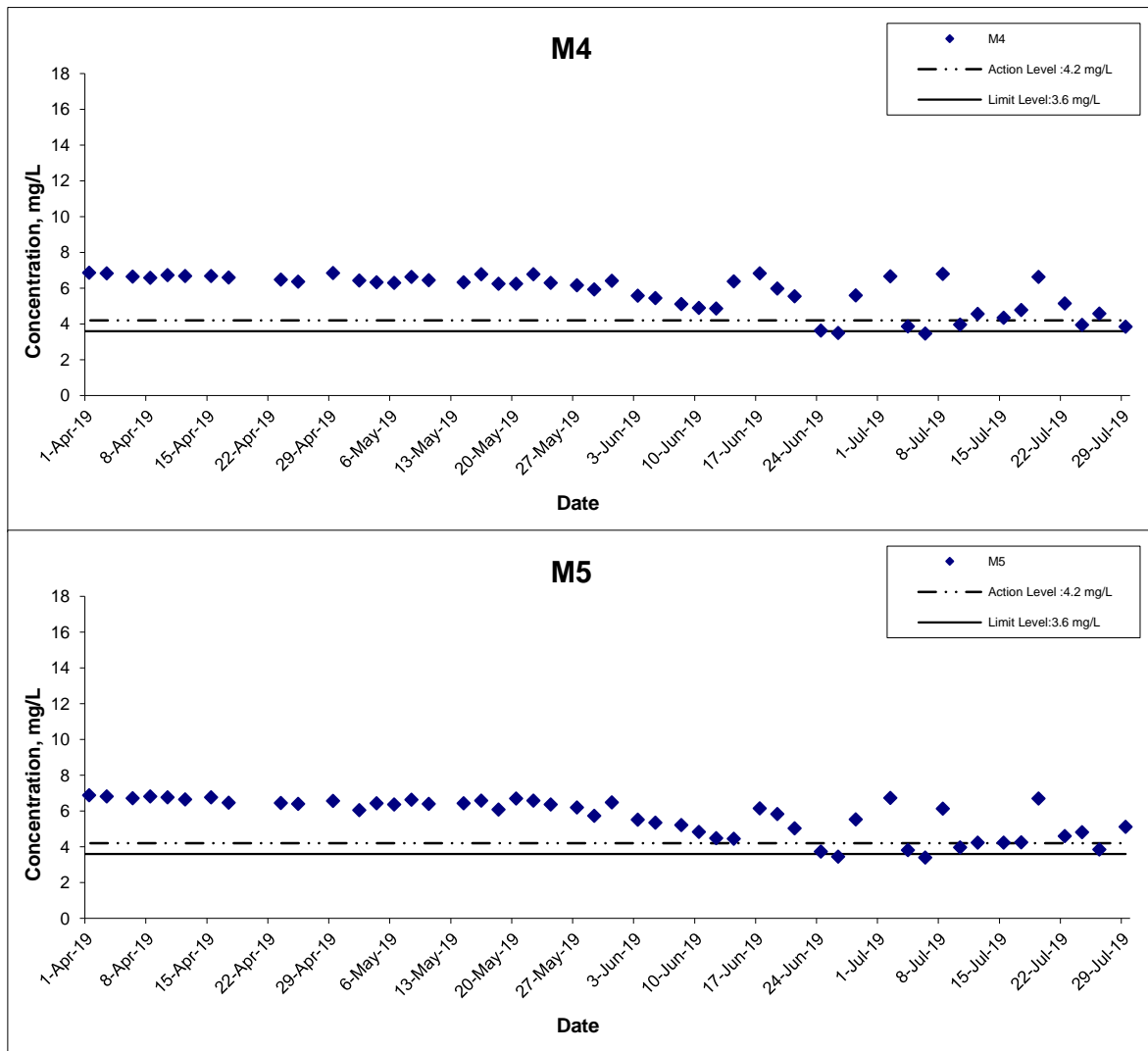
Title
 Agreement No. CE 59/2015(EP) Environmental Team for Tseung Kwan O - Lam Tin Tunnel Design and Construction
 Graphical Presentation of Water Quality Monitoring Results

Scale
 N.T.S
Date
 July 19

Project No.
 MA16034
Appendix
 I

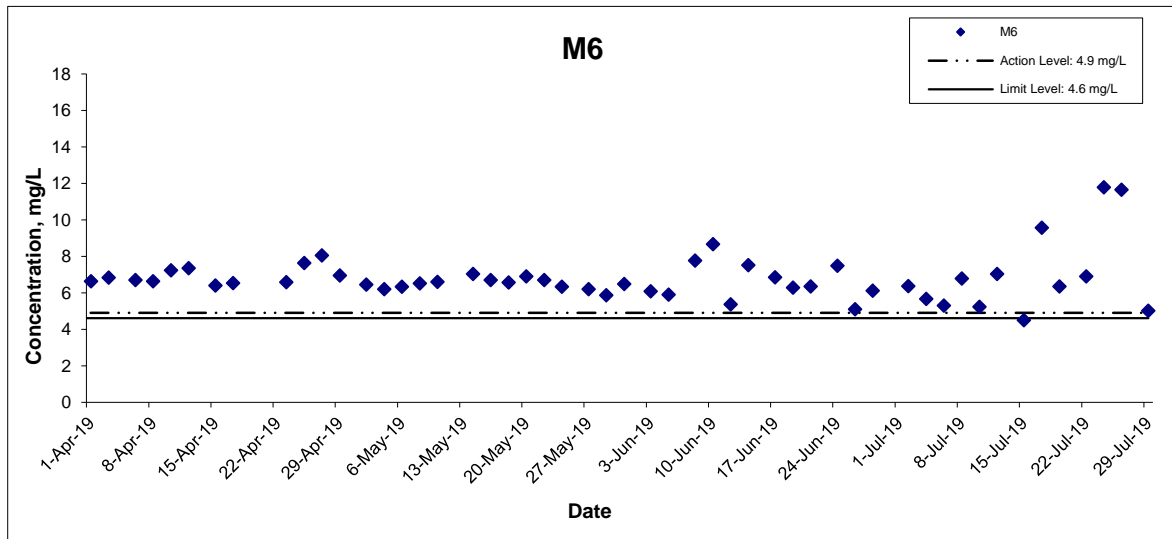


Dissolved Oxygen (Bottom) at Mid-Flood Tide



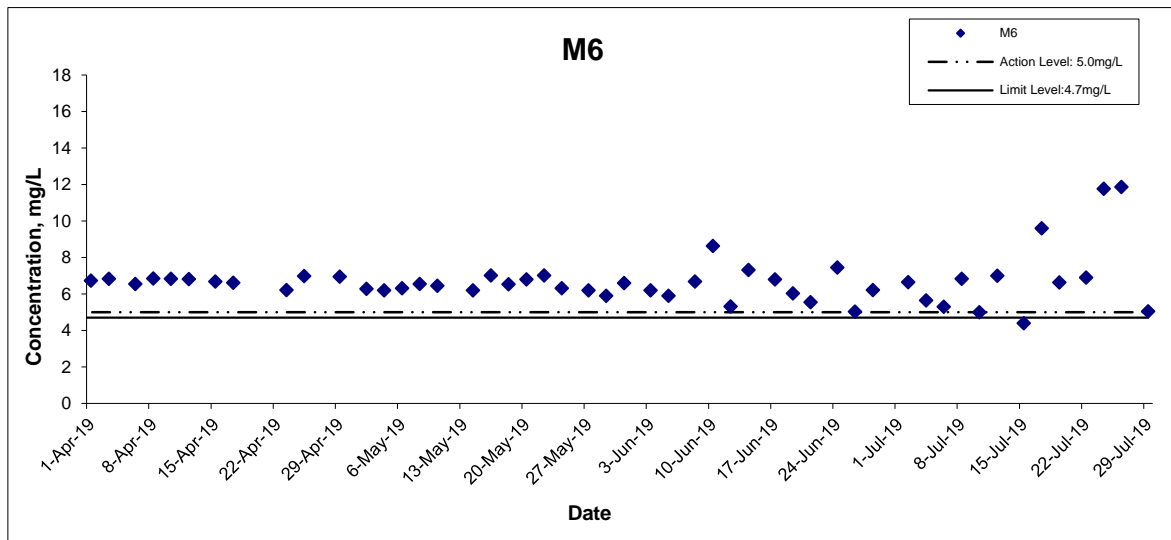
Title Agreement No. CE 59/2015(EP) Environmental Team for Tseung Kwan O - Lam Tin Tunnel Design and Construction Graphical Presentation of Water Quality Monitoring Results	Scale N.T.S	Project No. MA16034	
	Date July 19	Appendix I	

Dissolved Oxygen (Intake Level of WSD Salt Water Intake) at Mid-Ebb Tide



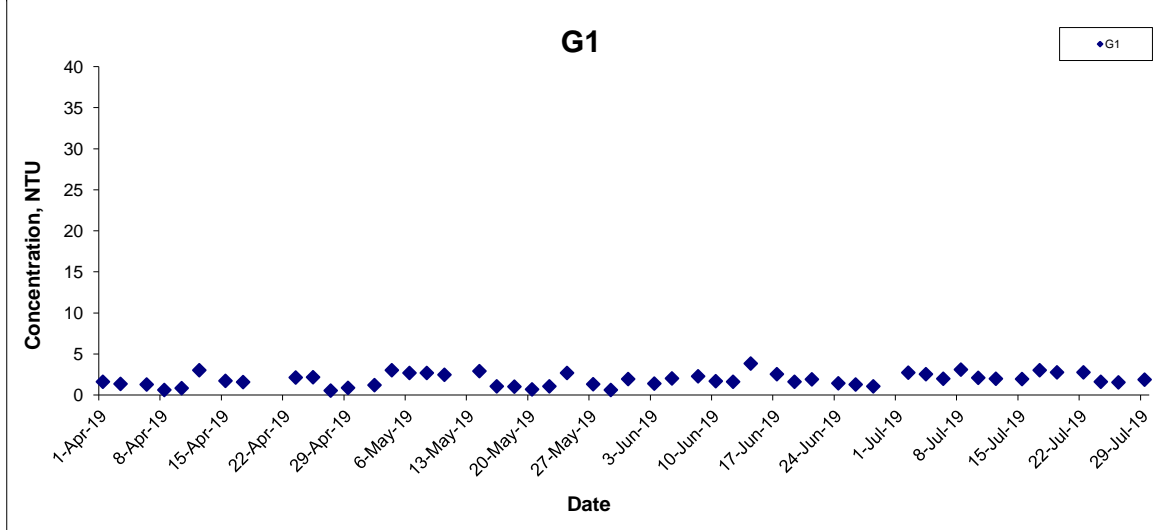
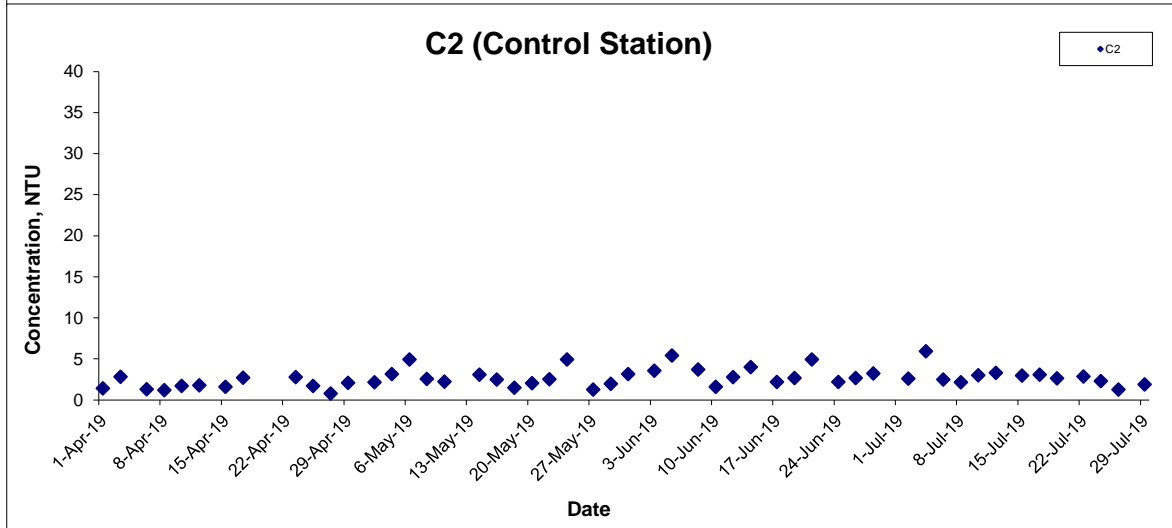
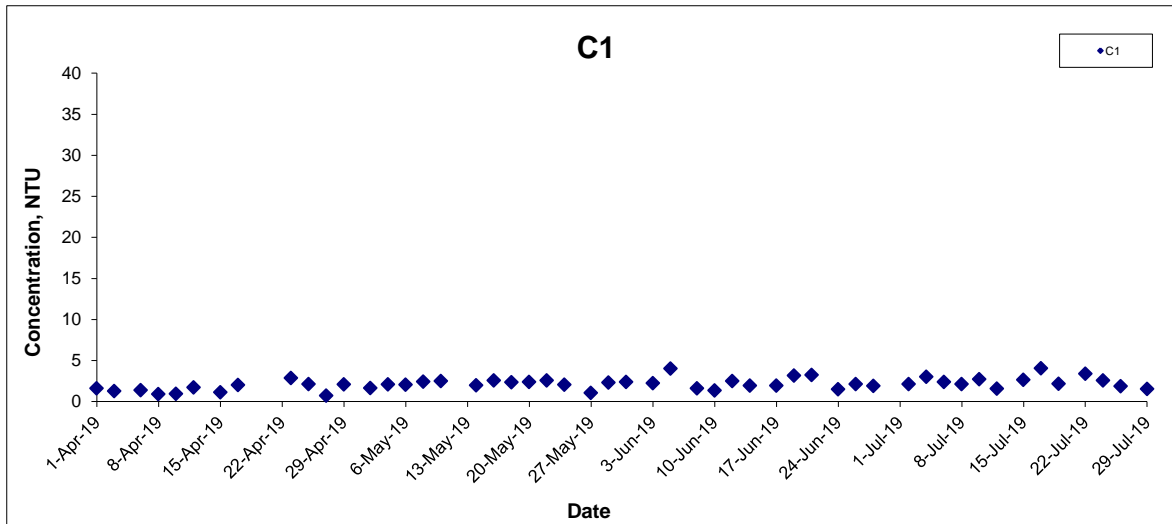
Title Agreement No. CE 59/2015(EP) Environmental Team for Tseung Kwan O - Lam Tin Tunnel Design and Construction Graphical Presentation of Water Quality Monitoring Results	Scale N.T.S	Project No. MA16034	
	Date July 19	Appendix I	

Dissolved Oxygen (Intake Level of WSD Salt Water Intake) at Mid-Flood Tide



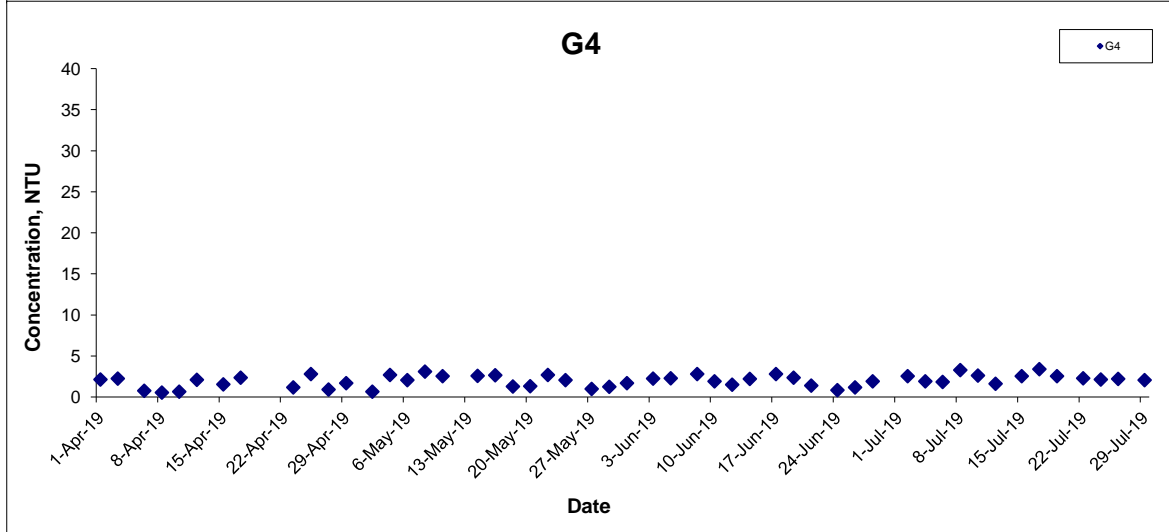
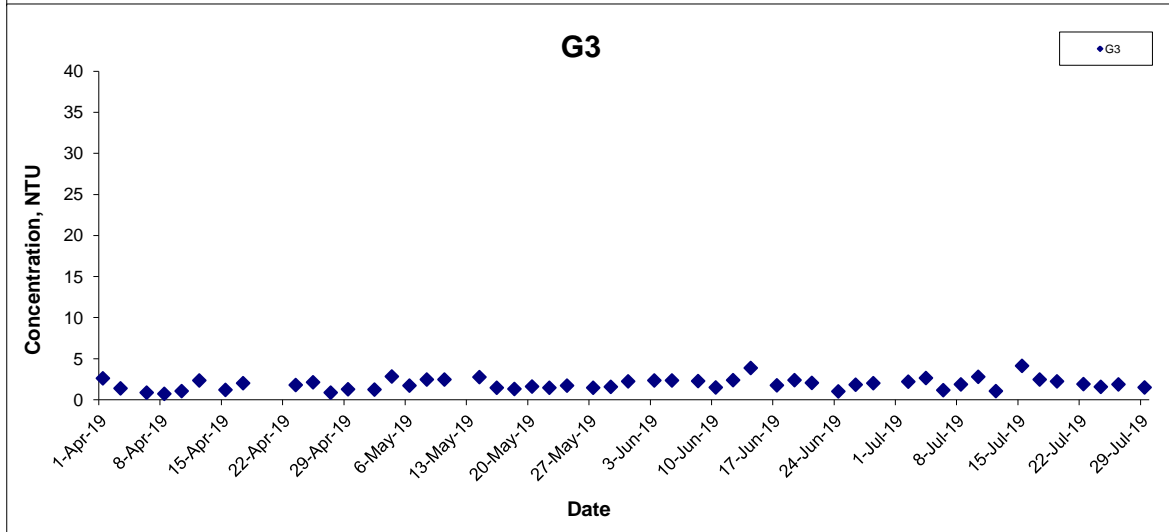
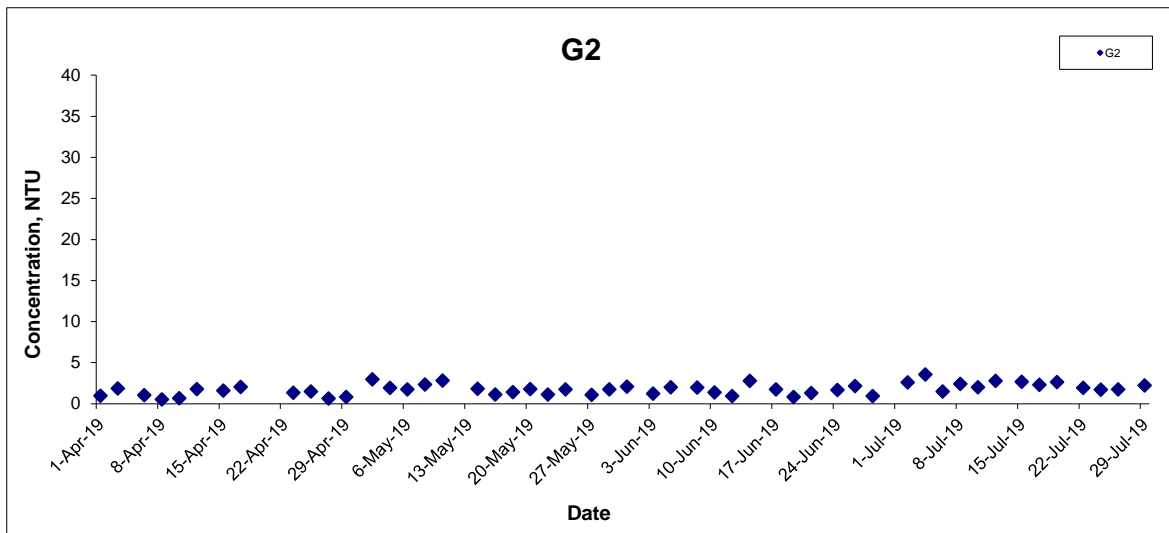
Title	Agreement No. CE 59/2015(EP) Environmental Team for Tseung Kwan O - Lam Tin Tunnel Design and Construction	Scale	N.T.S	Project No.	MA16034	CINOTECH
	Graphical Presentation of Water Quality Monitoring Results	Date	July 19	Appendix	I	

Turbidity (Depth-averaged) at Mid-Ebb Tide



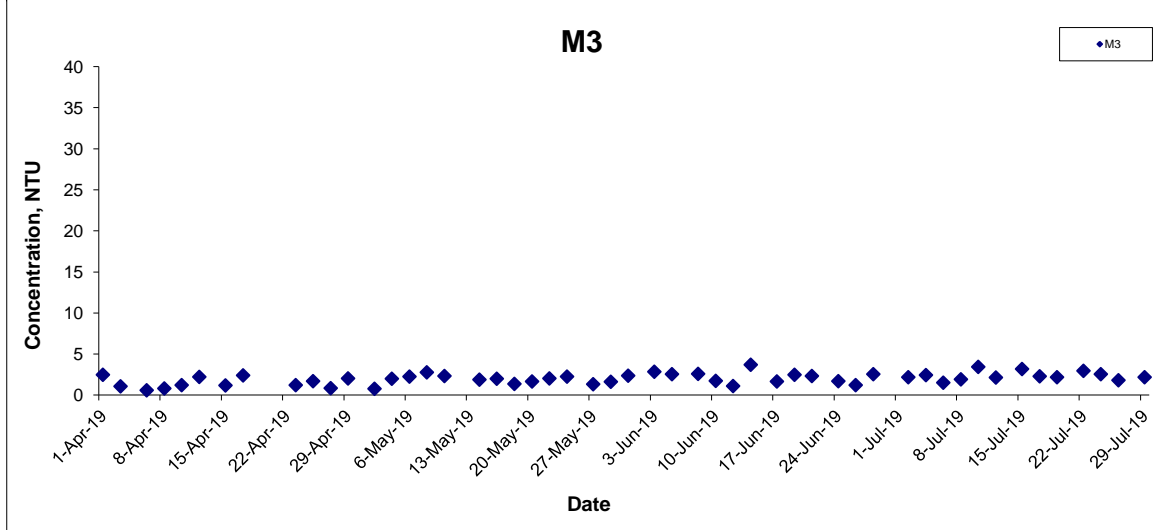
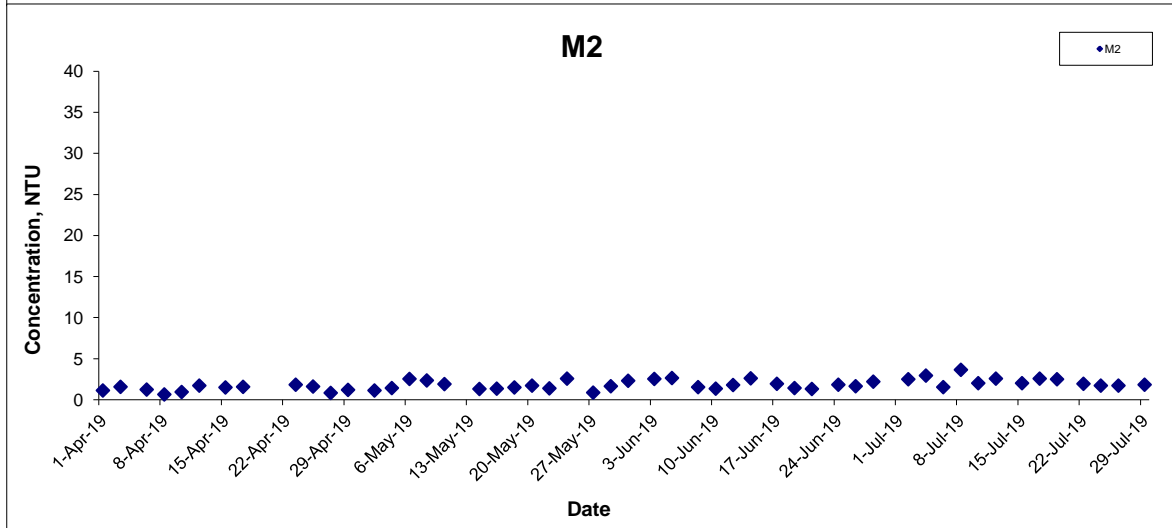
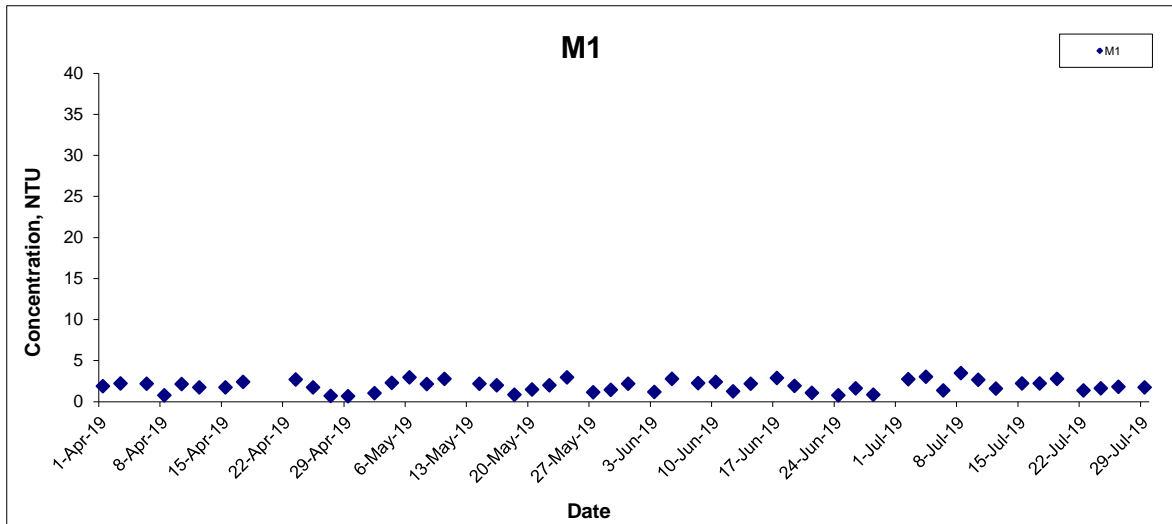
Title Agreement No. CE 59/2015(EP) Environmental Team for Tseung Kwan O - Lam Tin Tunnel Design and Construction Graphical Presentation of Water Quality Monitoring Results	Scale N.T.S	Project No. MA16034	
	Date July 19	Appendix I	

Turbidity (Depth-averaged) at Mid-Ebb Tide



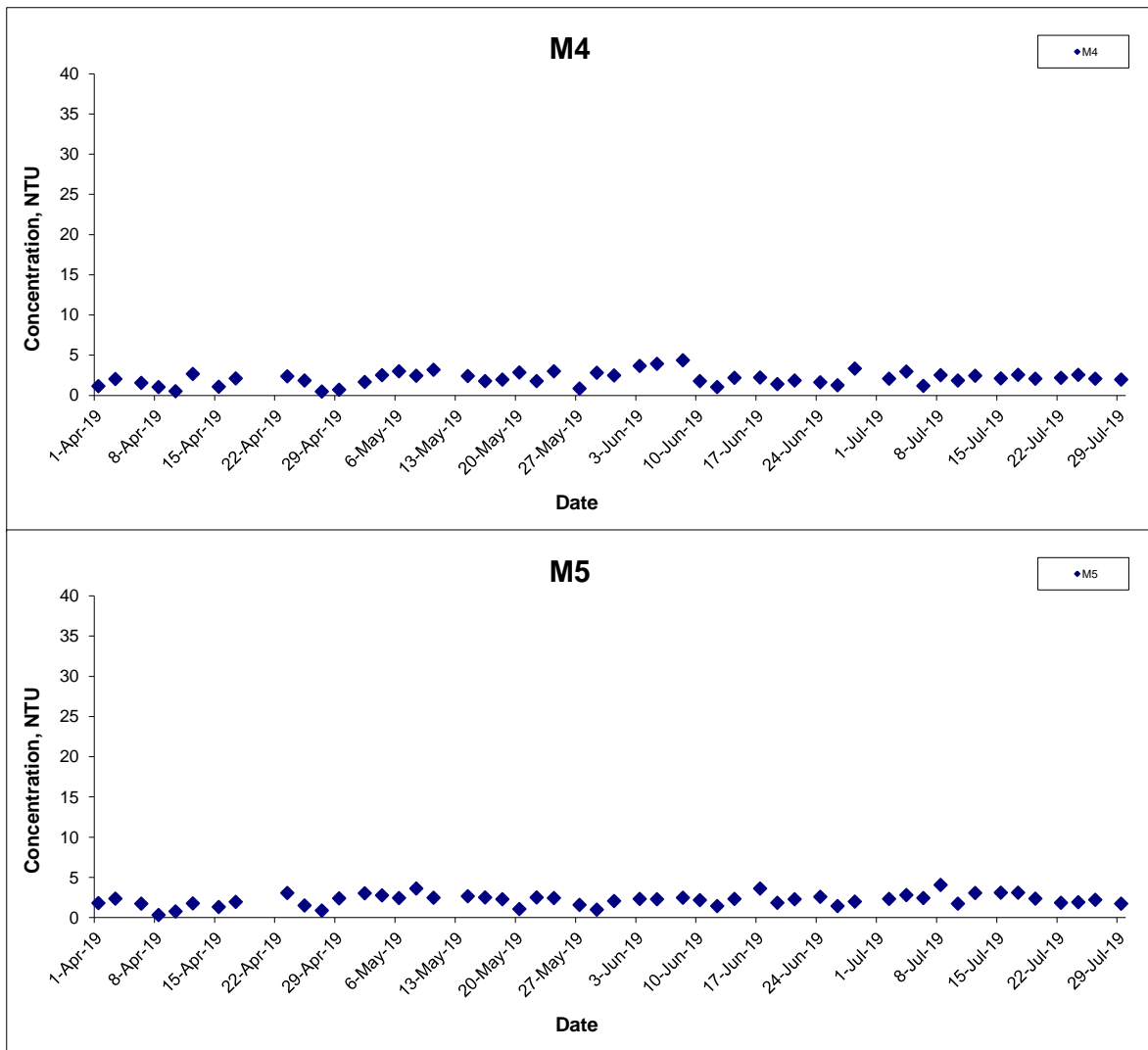
Title Agreement No. CE 59/2015(EP) Environmental Team for Tseung Kwan O - Lam Tin Tunnel Design and Construction Graphical Presentation of Water Quality Monitoring Results	Scale N.T.S	Project No. MA16034	
	Date July 19	Appendix I	

Turbidity (Depth-averaged) at Mid-Ebb Tide



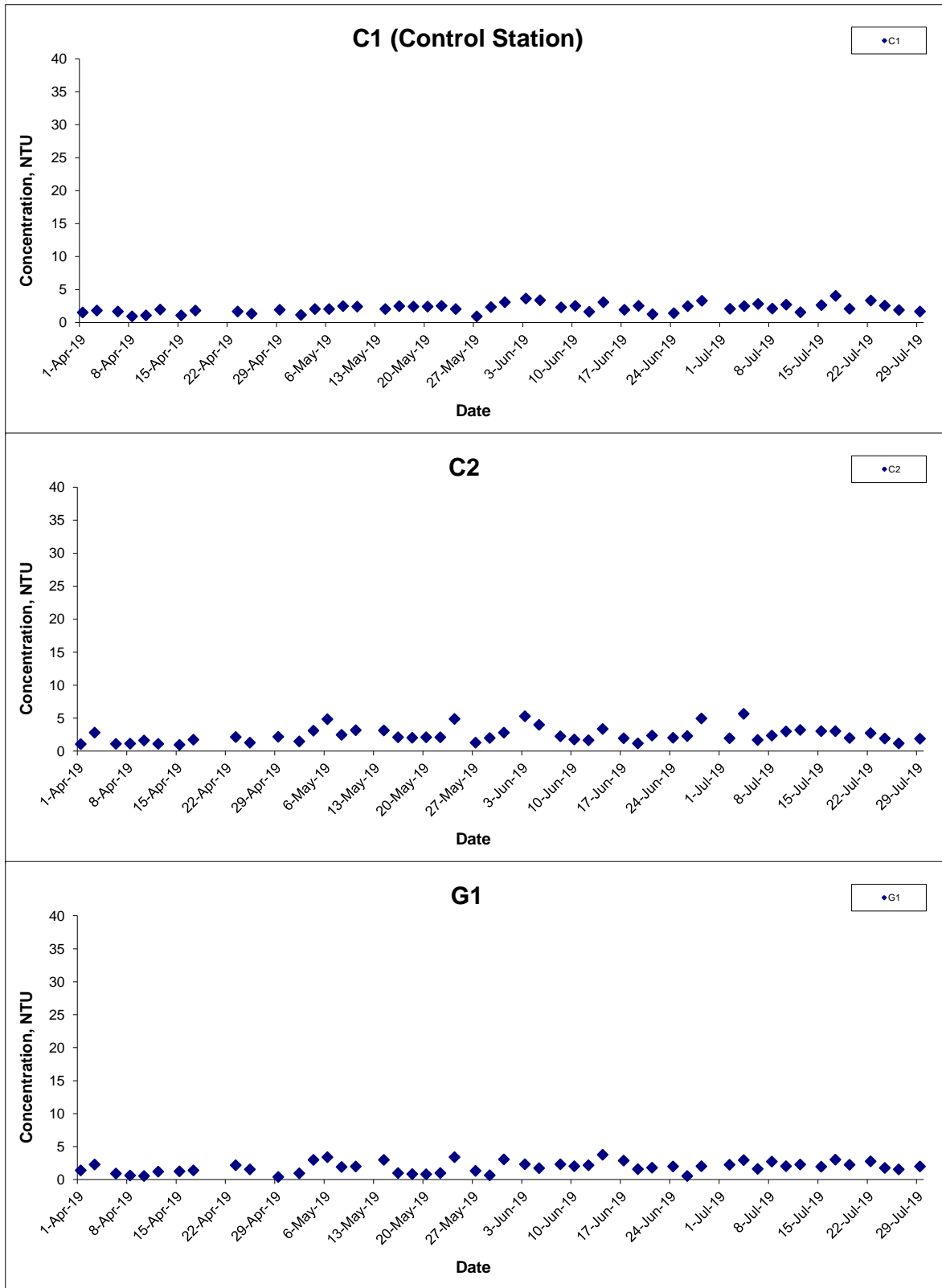
Title Agreement No. CE 59/2015(EP) Environmental Team for Tseung Kwan O - Lam Tin Tunnel Design and Construction Graphical Presentation of Water Quality Monitoring Results	Scale N.T.S	Project No. MA16034	
	Date July 19	Appendix I	

Turbidity (Depth-averaged) at Mid-Ebb Tide



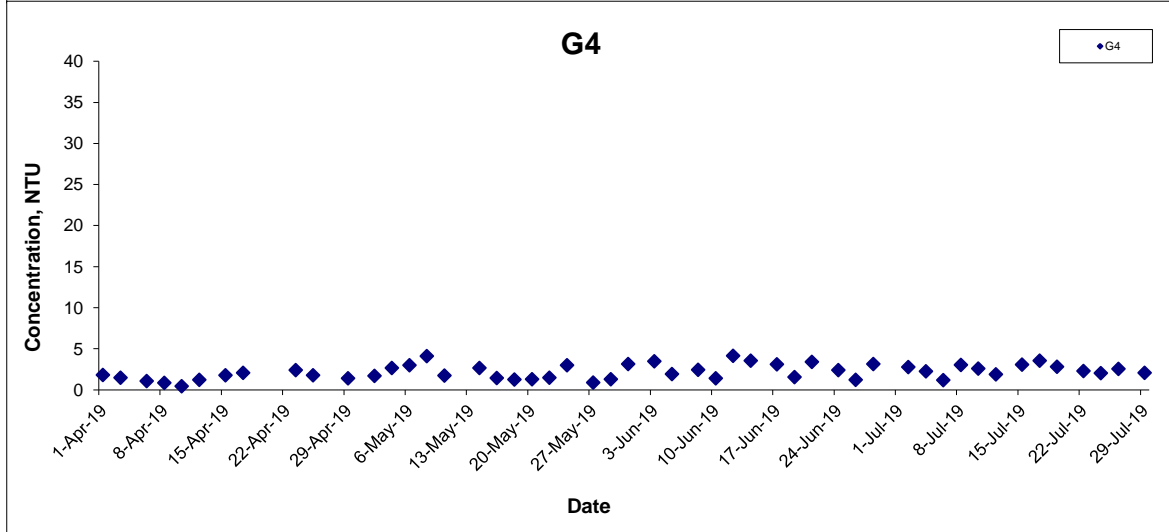
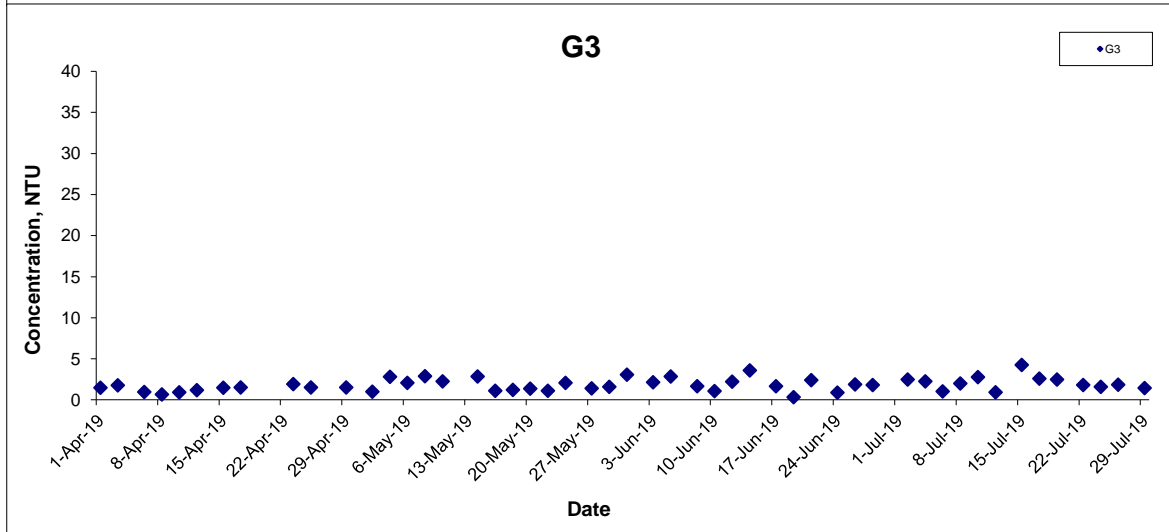
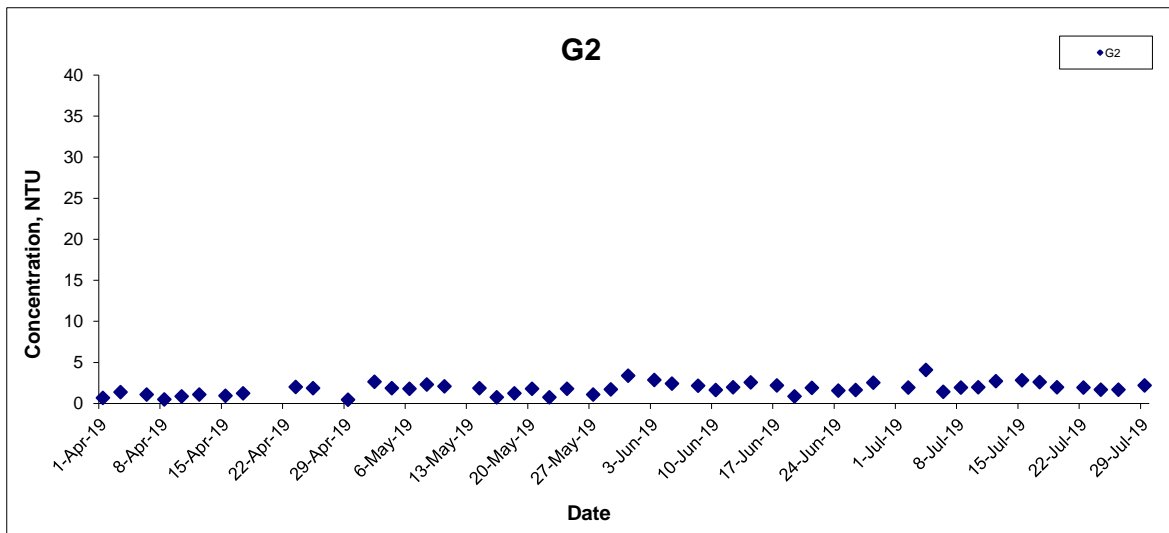
Title Agreement No. CE 59/2015(EP) Environmental Team for Tseung Kwan O - Lam Tin Tunnel Design and Construction Graphical Presentation of Water Quality Monitoring Results	Scale N.T.S	Project No. MA16034	
	Date July 19	Appendix I	

Turbidity (Depth-averaged) at Mid-Flood Tide



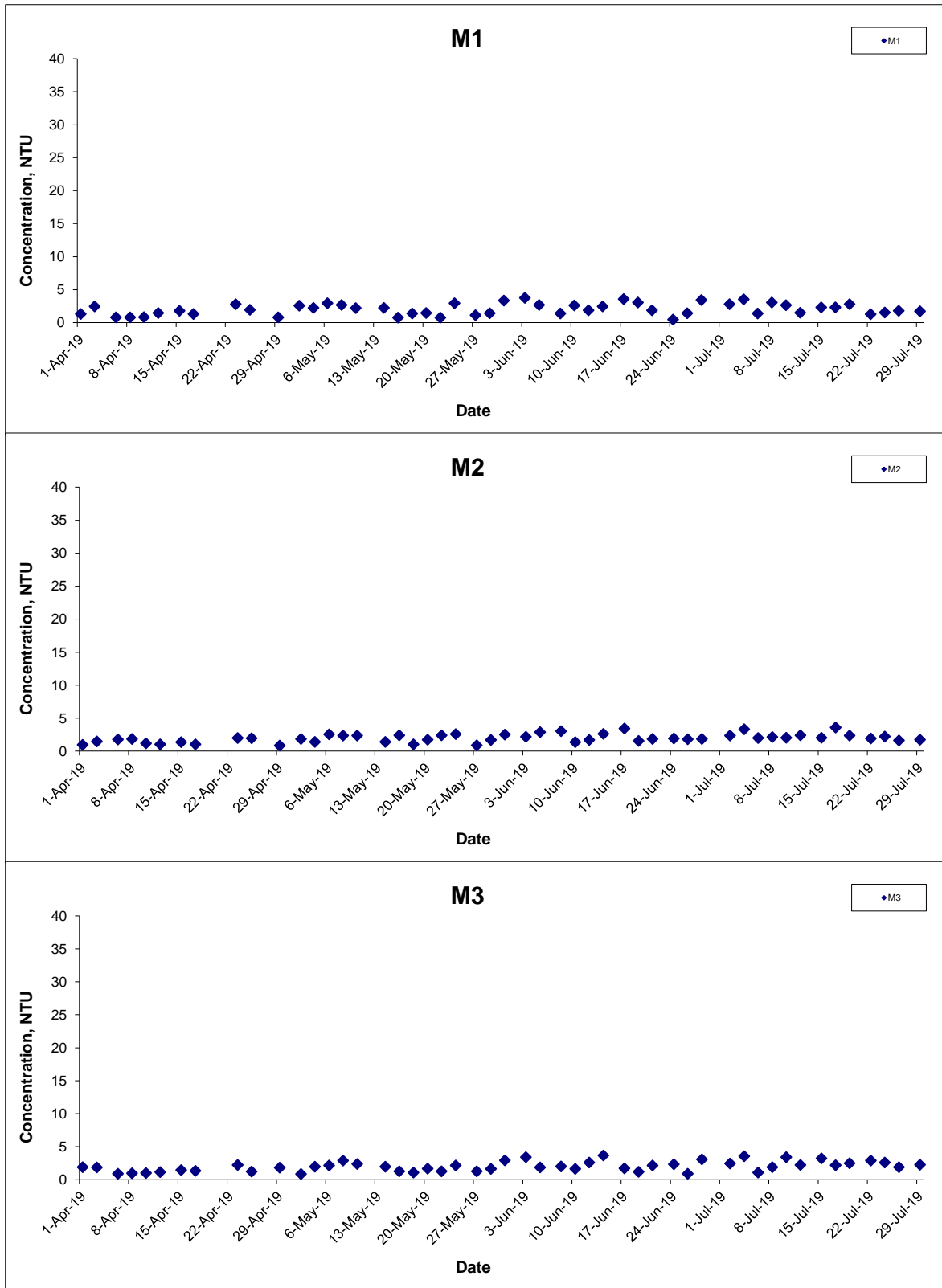
Title Agreement No. CE 59/2015(EP) Environmental Team for Tseung Kwan O - Lam Tin Tunnel Design and Construction Graphical Presentation of Water Quality Monitoring Results	Scale N.T.S	Project No. MA16034	
	Date July 19	Appendix I	

Turbidity (Depth-averaged) at Mid-Flood Tide



Title Agreement No. CE 59/2015(EP) Environmental Team for Tseung Kwan O - Lam Tin Tunnel Design and Construction Graphical Presentation of Water Quality Monitoring Results	Scale N.T.S	Project No. MA16034	
	Date July 19	Appendix I	

Turbidity (Depth-averaged) at Mid-Flood Tide



Title

Agreement No. CE 59/2015(EP) Environmental Team for
Tseung Kwan O - Lam Tin Tunnel Design and Construction

Graphical Presentation of Water Quality Monitoring
Results

Scale

N.T.S

Date

July 19

Project

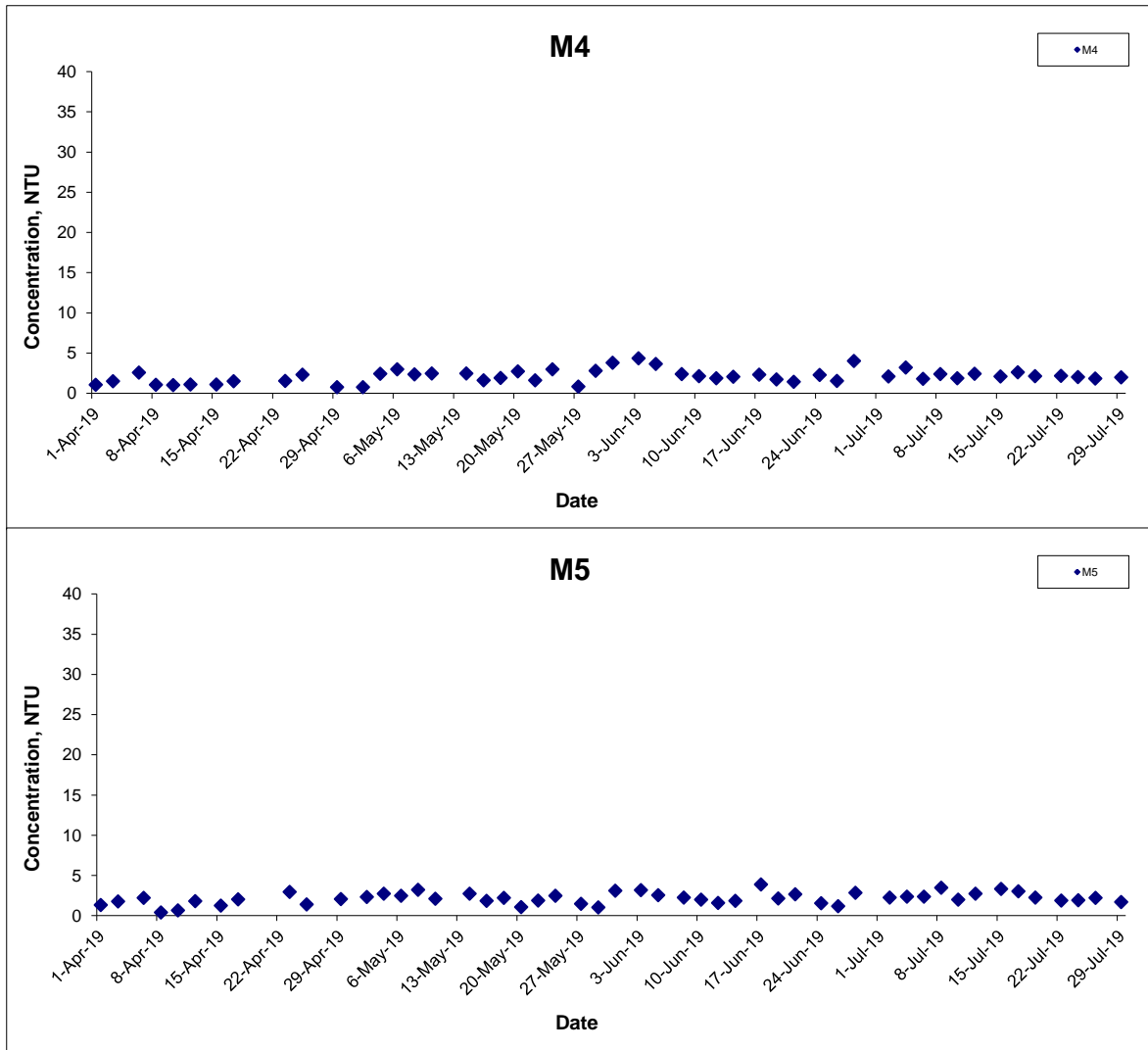
No. MA16034

Appendix

I

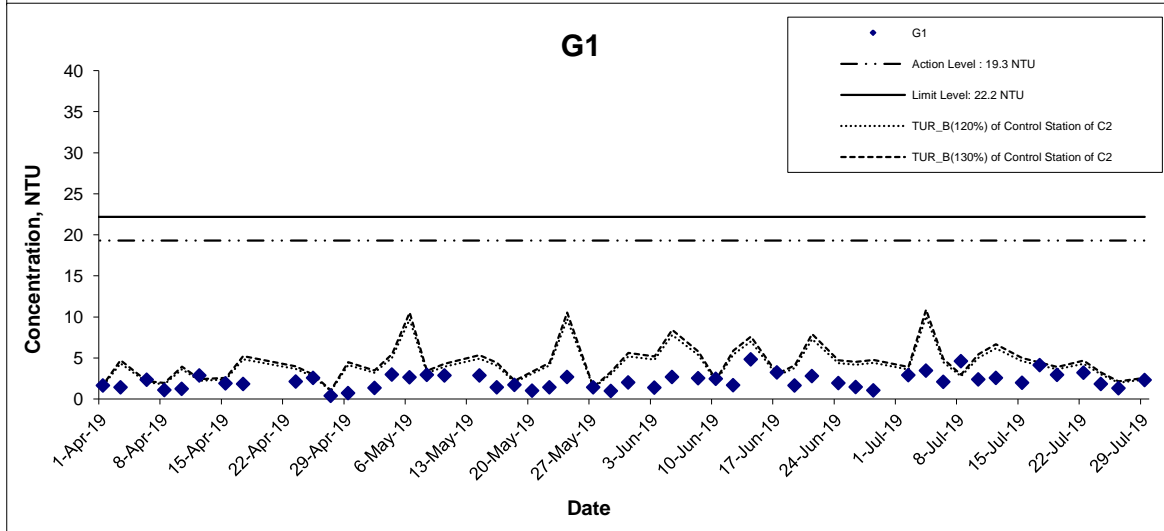
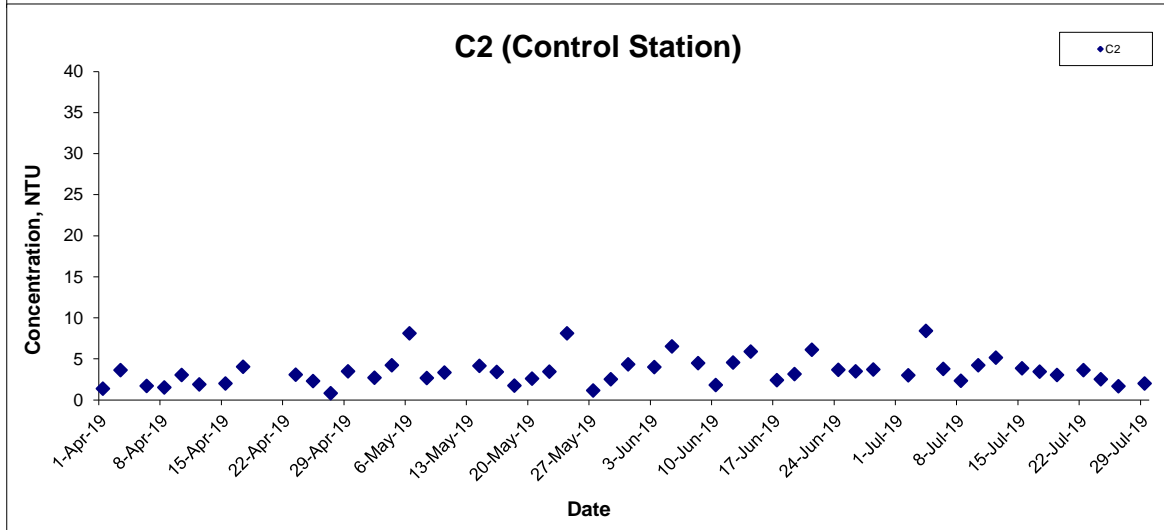
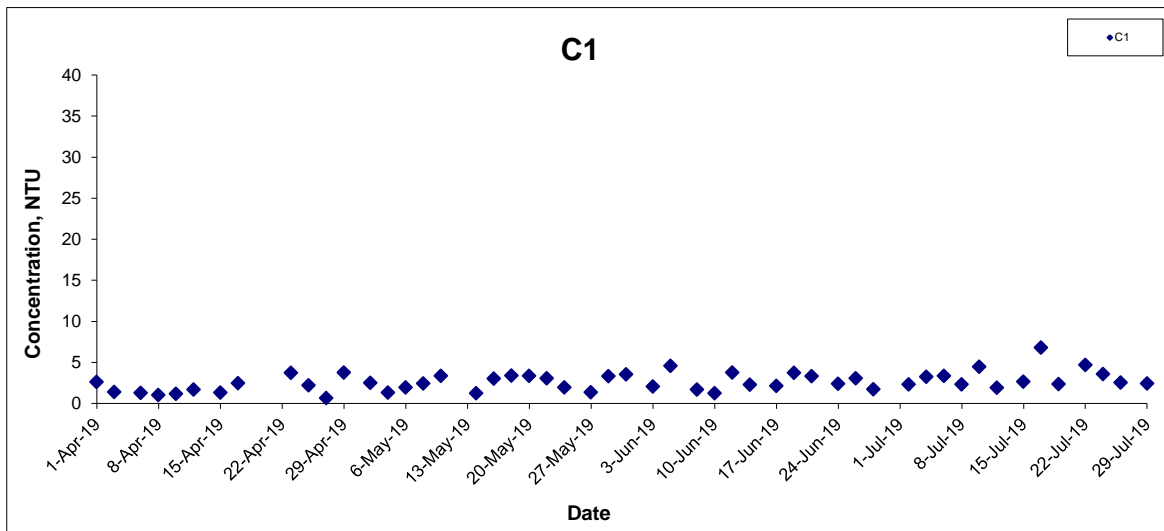
CINOTECH

Turbidity (Depth-averaged) at Mid-Flood Tide



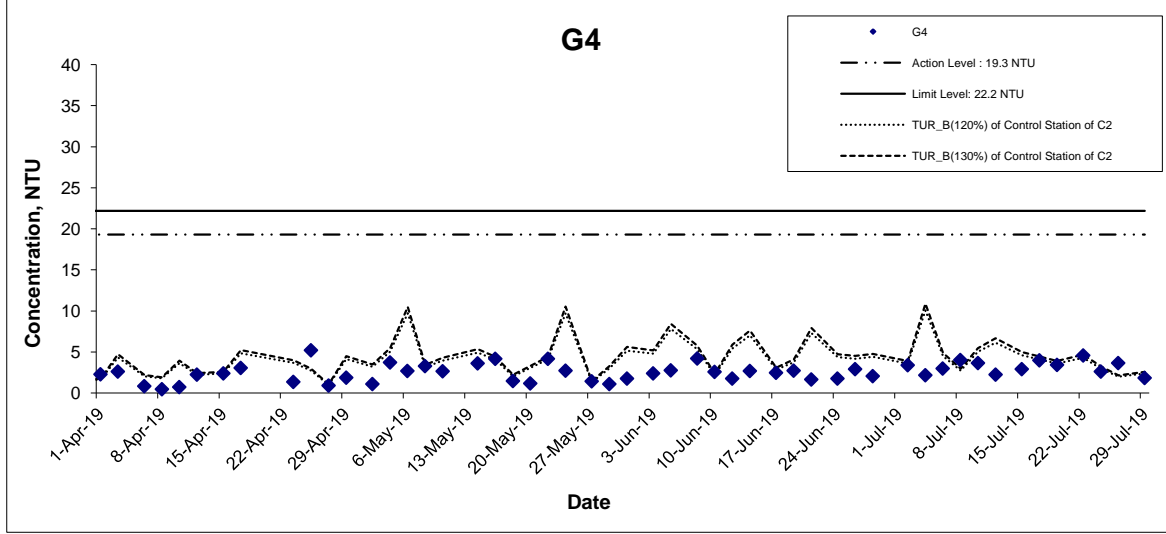
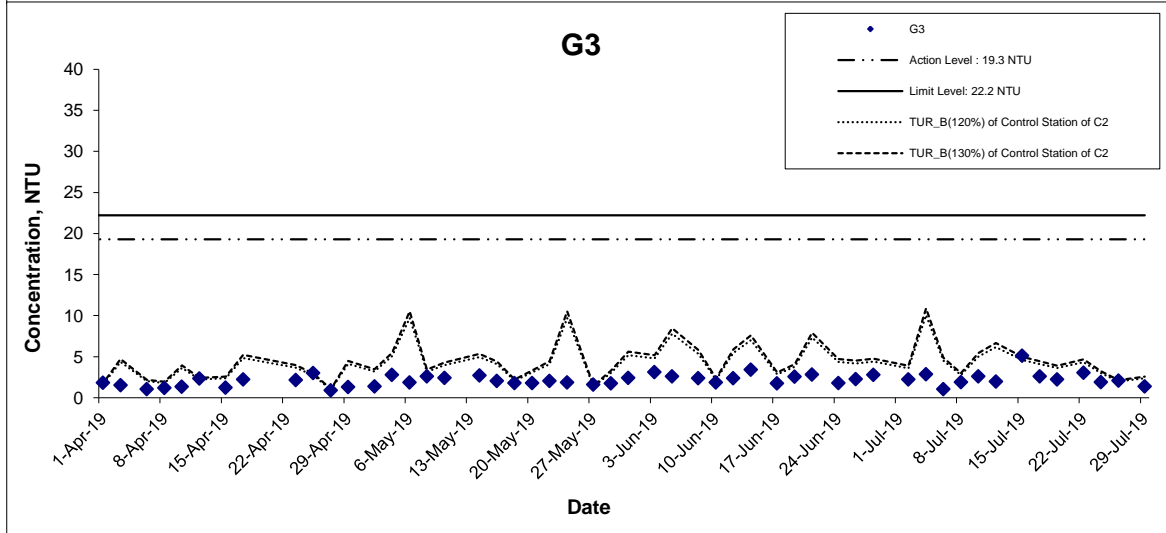
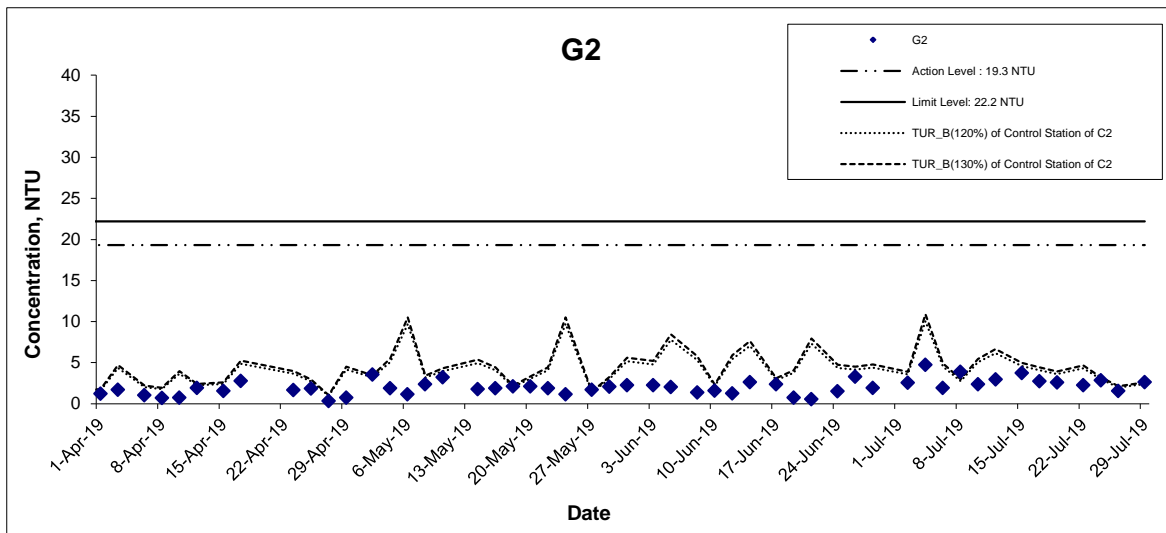
Title Agreement No. CE 59/2015(EP) Environmental Team for Tseung Kwan O - Lam Tin Tunnel Design and Construction Graphical Presentation of Water Quality Monitoring Results	Scale N.T.S	Project No. MA16034	
	Date July 19	Appendix I	

Turbidity (Bottom) at Mid-Ebb Tide



Title Agreement No. CE 59/2015(EP) Environmental Team for Tseung Kwan O - Lam Tin Tunnel Design and Construction Graphical Presentation of Water Quality Monitoring Results	Scale N.T.S	Project No. MA16034	
	Date July 19	Appendix I	

Turbidity (Bottom) at Mid-Ebb Tide



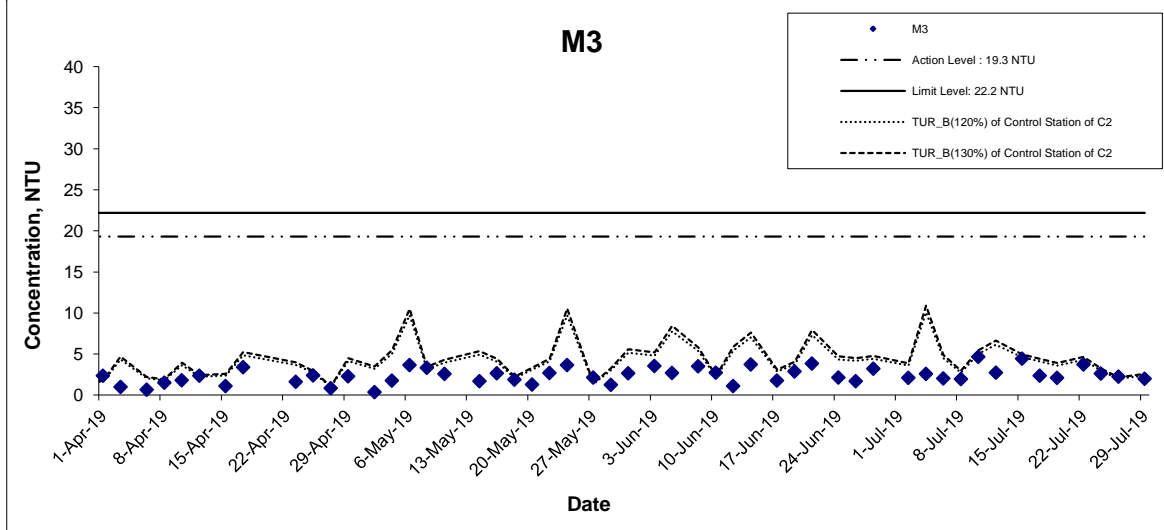
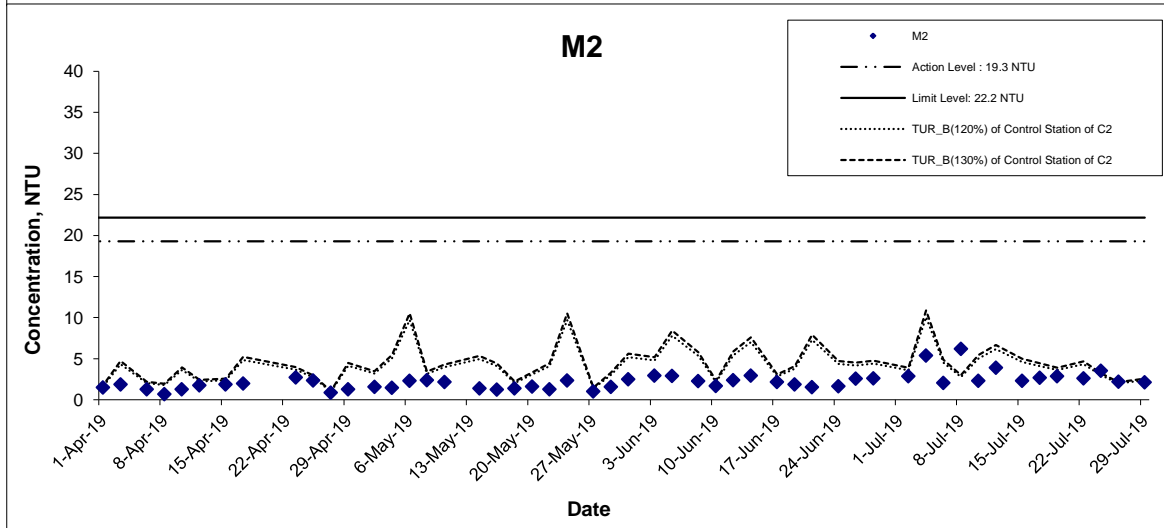
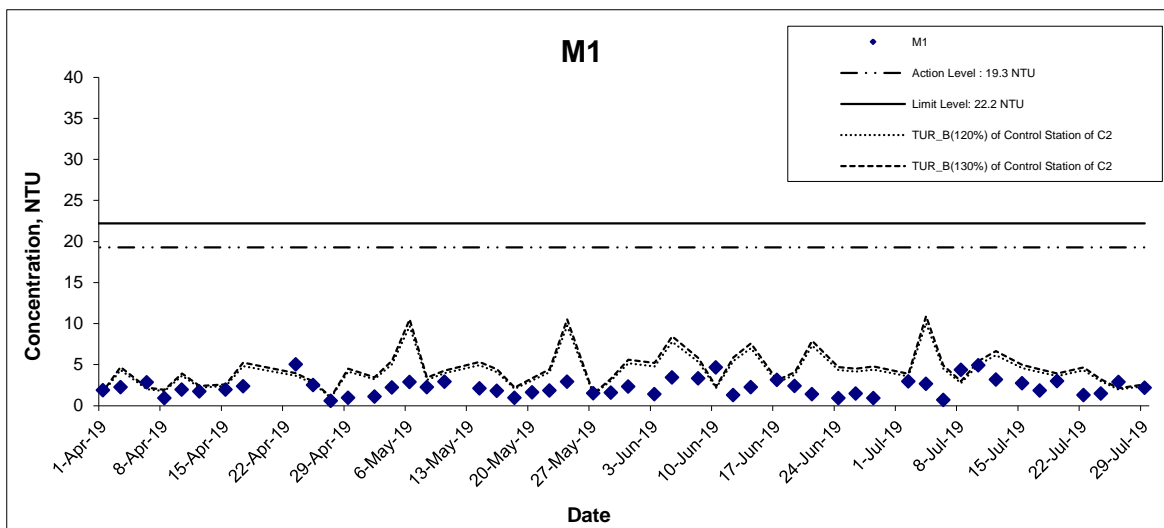
Title Agreement No. CE 59/2015(EP) Environmental Team for Tseung Kwan O - Lam Tin Tunnel Design and Construction
Graphical Presentation of Water Quality Monitoring Results

Scale N.T.S
Date July 19

Project No. MA16034
Appendix I

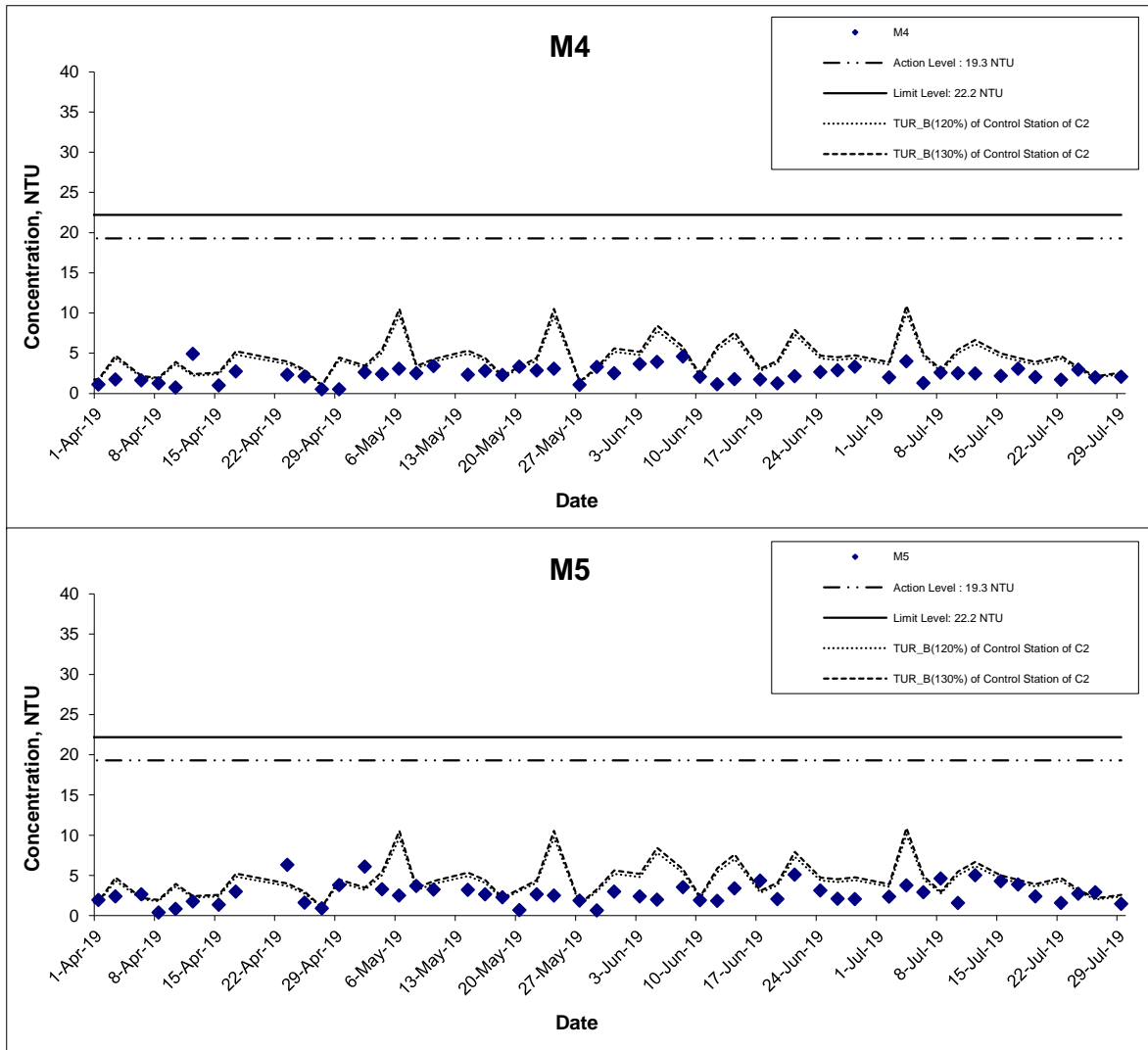


Turbidity (Bottom) at Mid-Ebb Tide



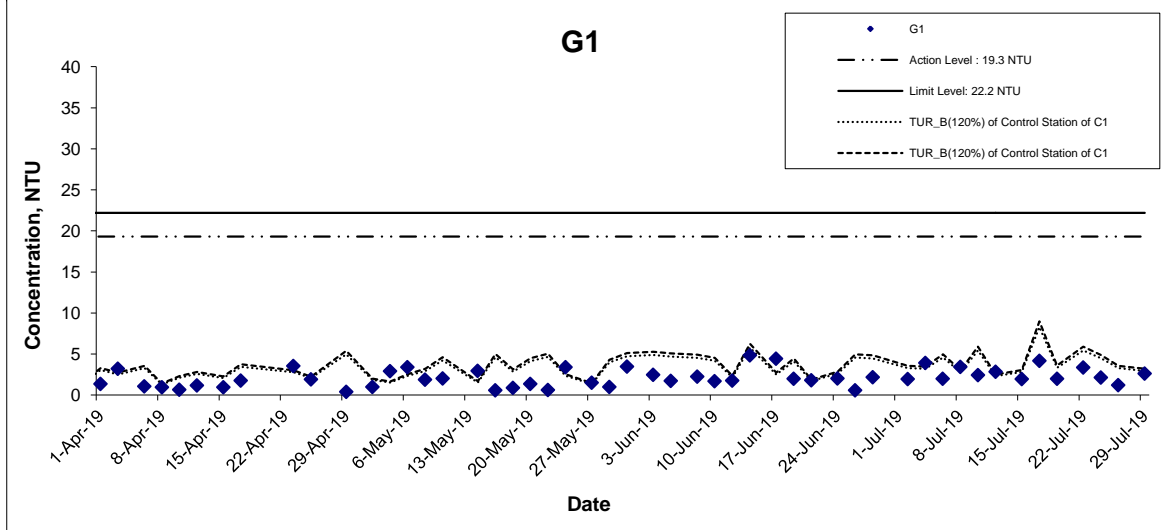
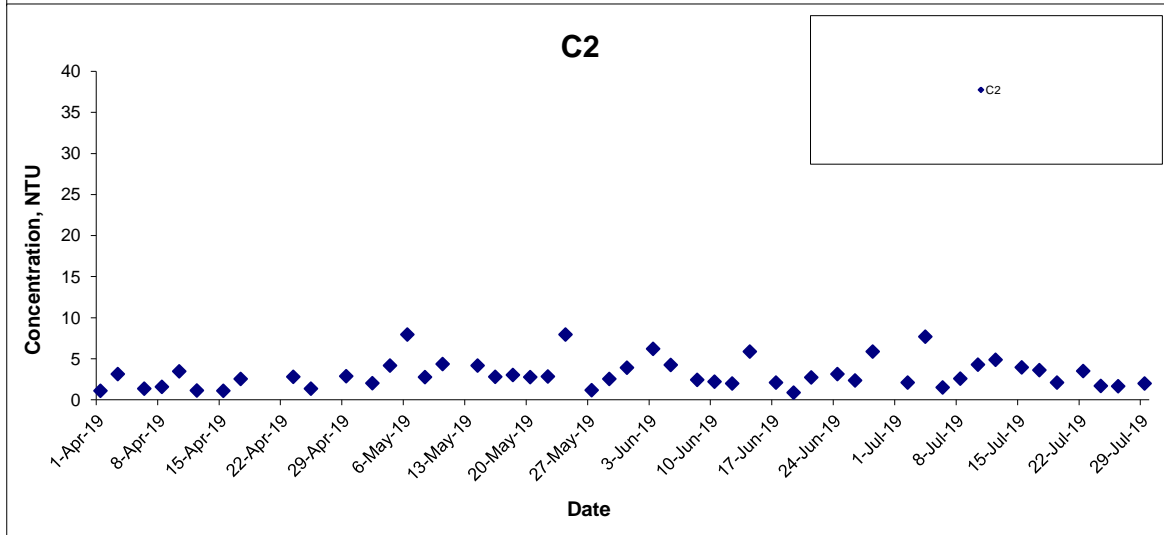
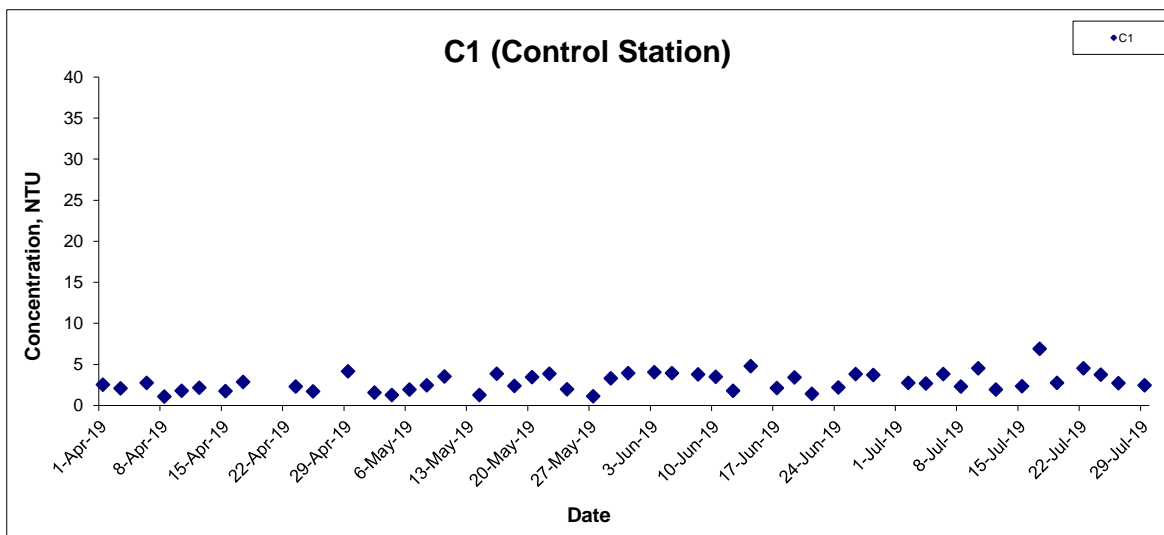
Title Agreement No. CE 59/2015(EP) Environmental Team for Tseung Kwan O - Lam Tin Tunnel Design and Construction Graphical Presentation of Water Quality Monitoring Results	Scale N.T.S	Project No. MA16034	
	Date July 19	Appendix I	

Turbidity (Bottom) at Mid-Ebb Tide



Title Agreement No. CE 59/2015(EP) Environmental Team for Tseung Kwan O - Lam Tin Tunnel Design and Construction Graphical Presentation of Water Quality Monitoring Results	Scale N.T.S	Project No. MA16034	
	Date July 19	Appendix I	

Turbidity (Bottom) at Mid-Flood Tide



Title Agreement No. CE 59/2015(EP) Environmental Team for Tseung Kwan O - Lam Tin Tunnel Design and Construction

Graphical Presentation of Water Quality Monitoring Results

Scale N.T.S

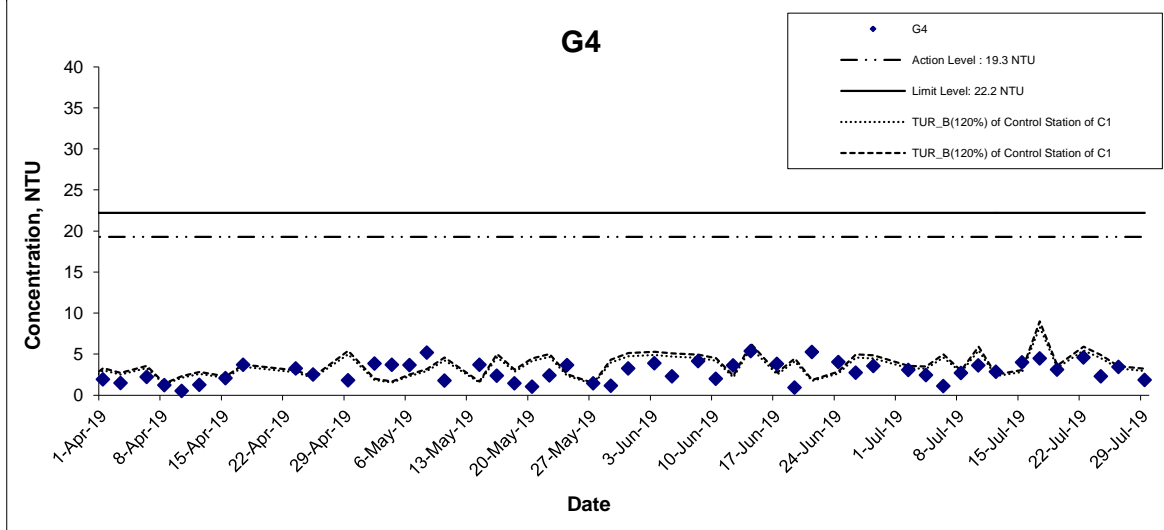
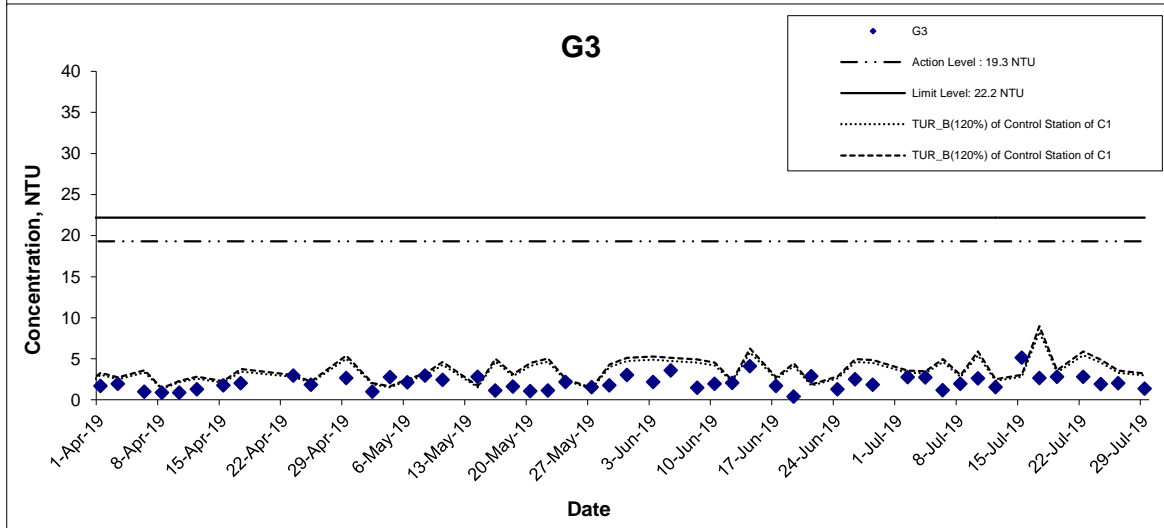
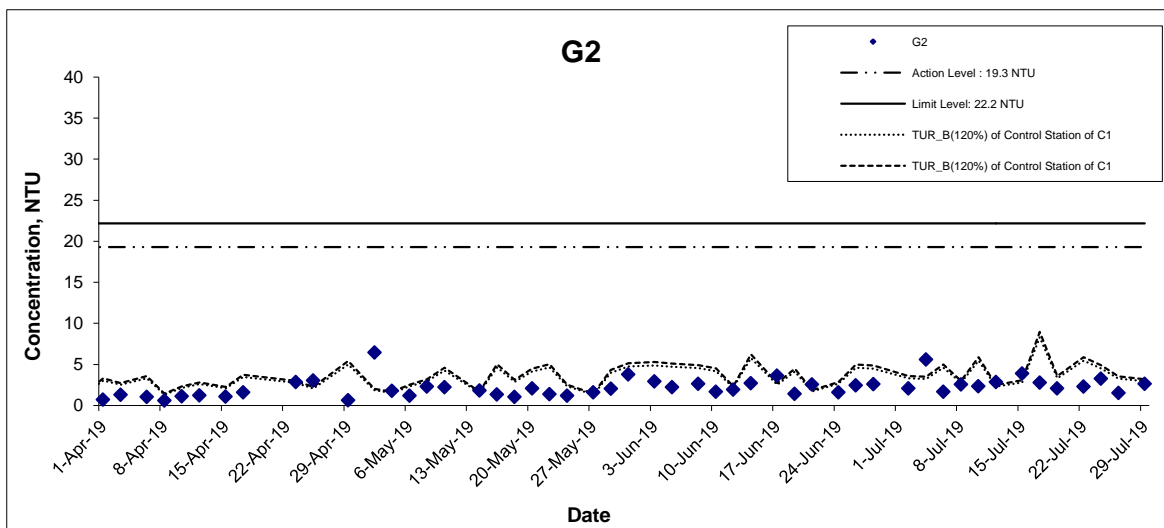
Date July 19

Project No. MA16034

Appendix I



Turbidity (Bottom) at Mid-Flood Tide



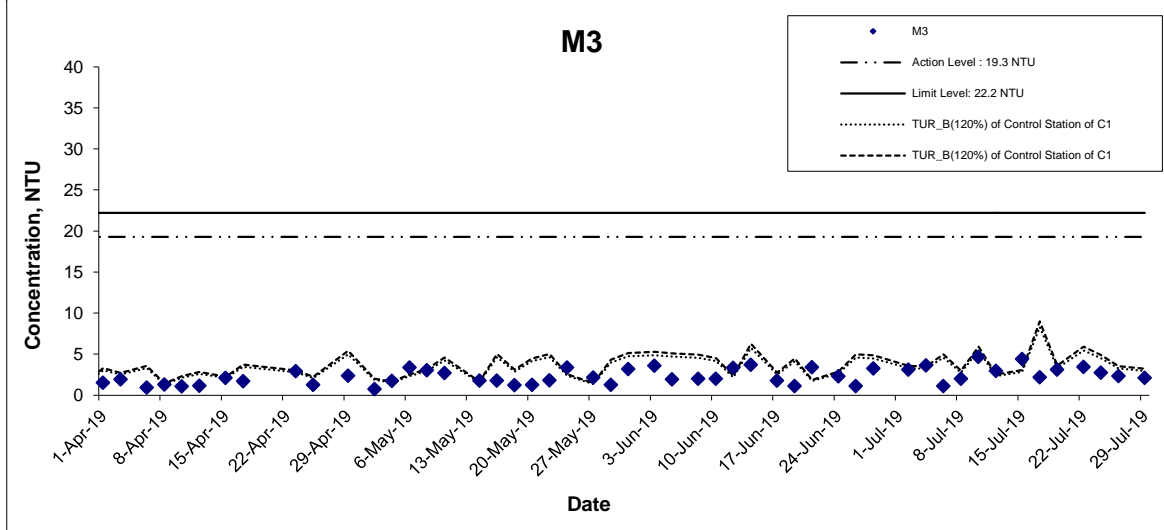
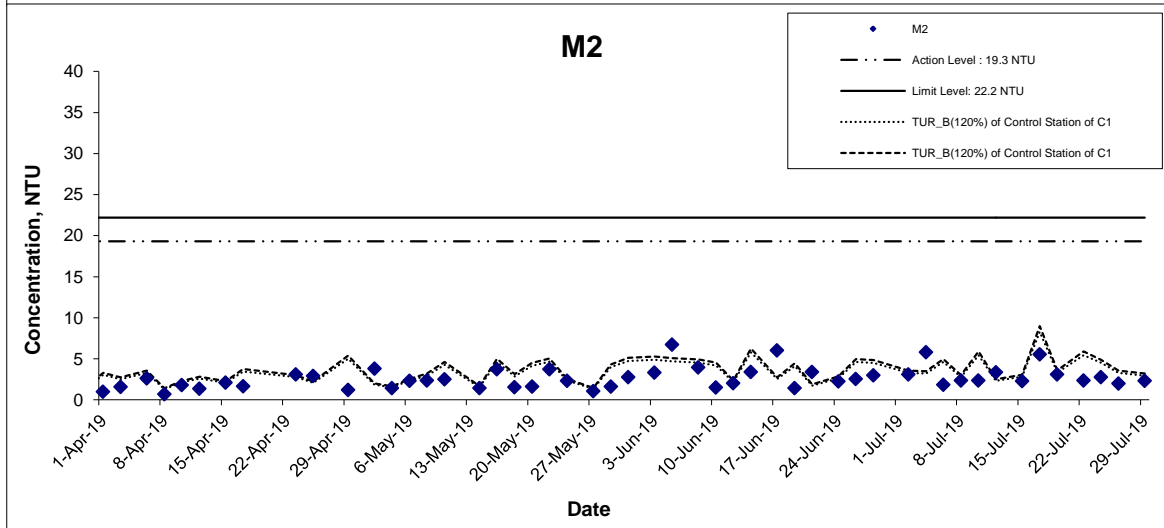
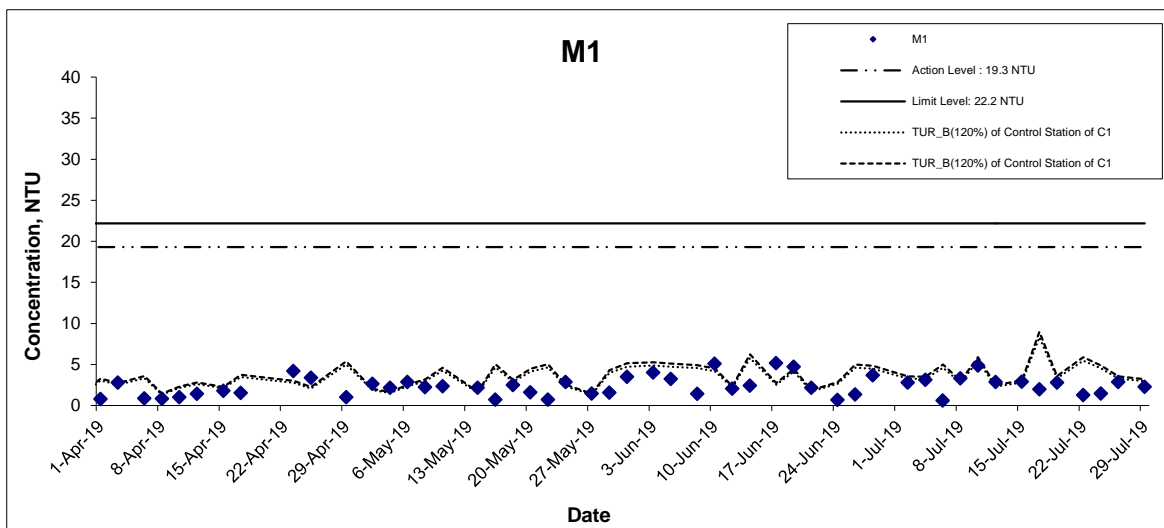
Title
 Agreement No. CE 59/2015(EP) Environmental Team for Tseung Kwan O - Lam Tin Tunnel Design and Construction
 Graphical Presentation of Water Quality Monitoring Results

Scale
 N.T.S
 Date
 July 19

Project No.
 MA16034
 Appendix
 I



Turbidity (Bottom) at Mid-Flood Tide



Title Agreement No. CE 59/2015(EP) Environmental Team for Tseung Kwan O - Lam Tin Tunnel Design and Construction

Graphical Presentation of Water Quality Monitoring Results

Scale N.T.S

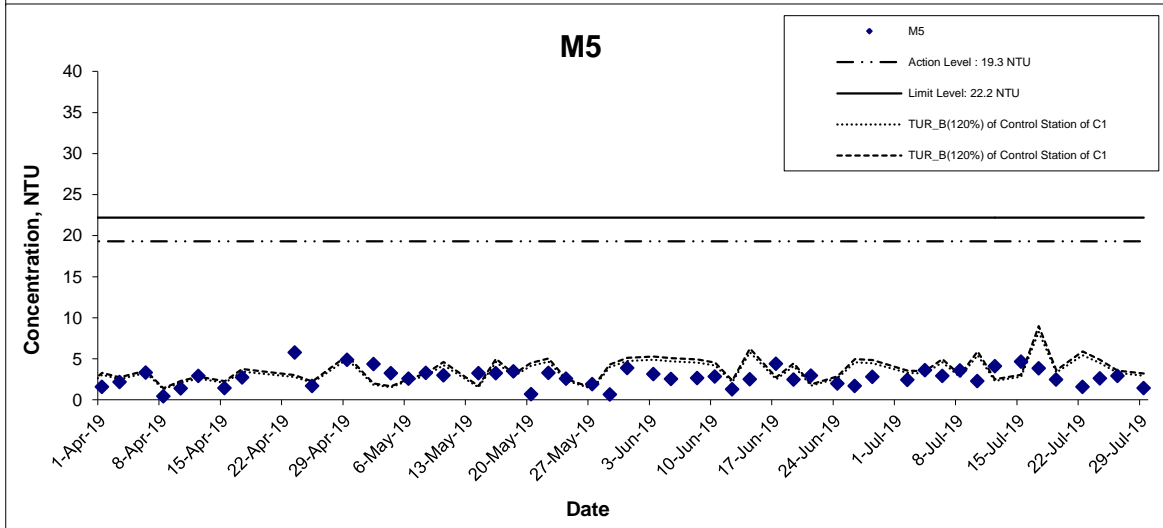
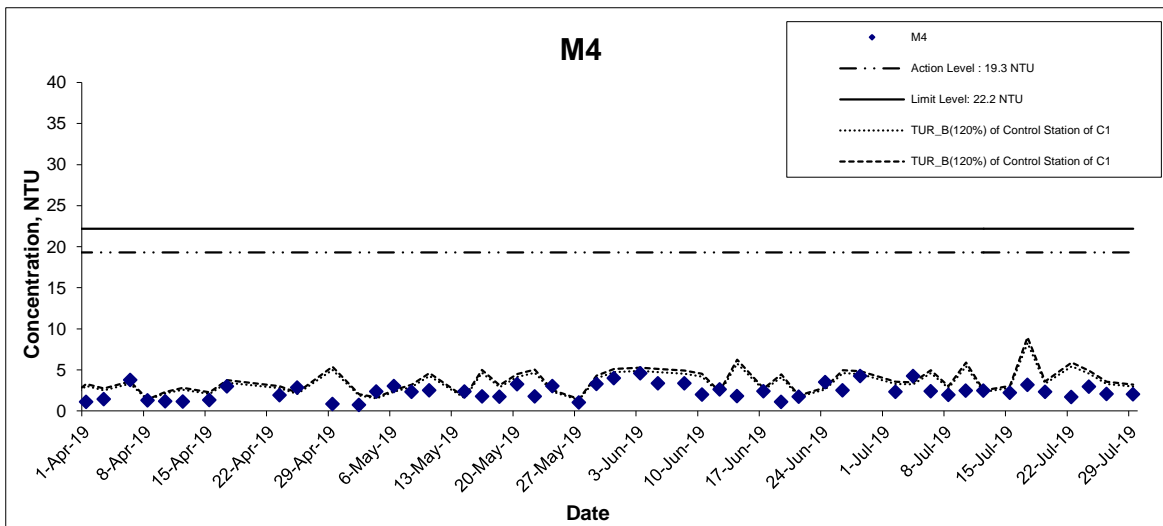
Date July 19

Project No. MA16034

Appendix I



Turbidity (Bottom) at Mid-Flood Tide



Title Agreement No. CE 59/2015(EP) Environmental Team for Tseung Kwan O - Lam Tin Tunnel Design and Construction

Graphical Presentation of Water Quality Monitoring Results

Scale N.T.S

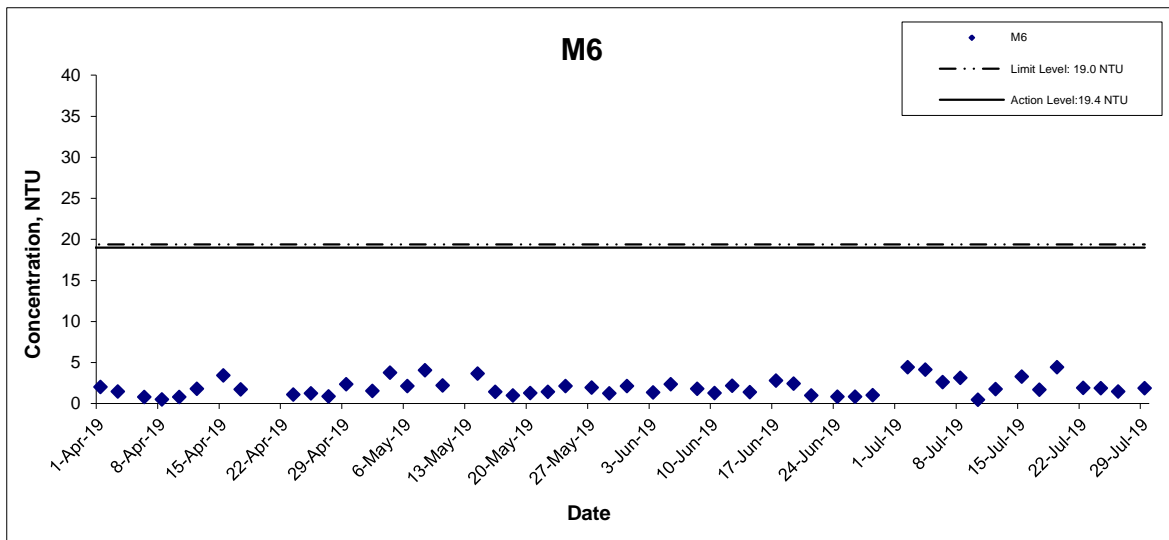
Date July 19

Project No. MA16034

Appendix I

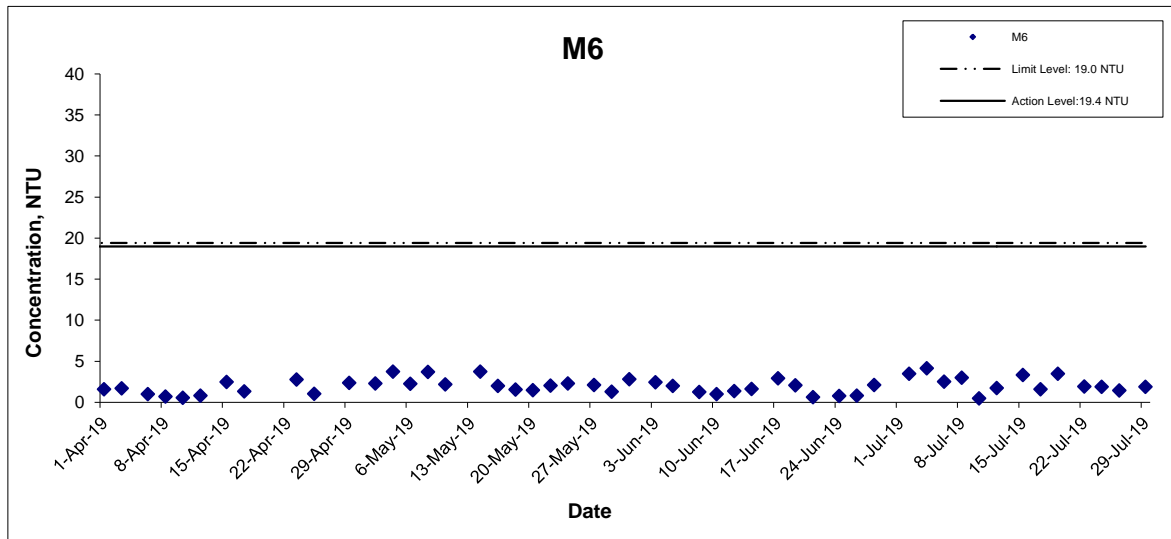


Turbidity (Intake Level of WSD Salt Water Intake) at Mid-Ebb Tide



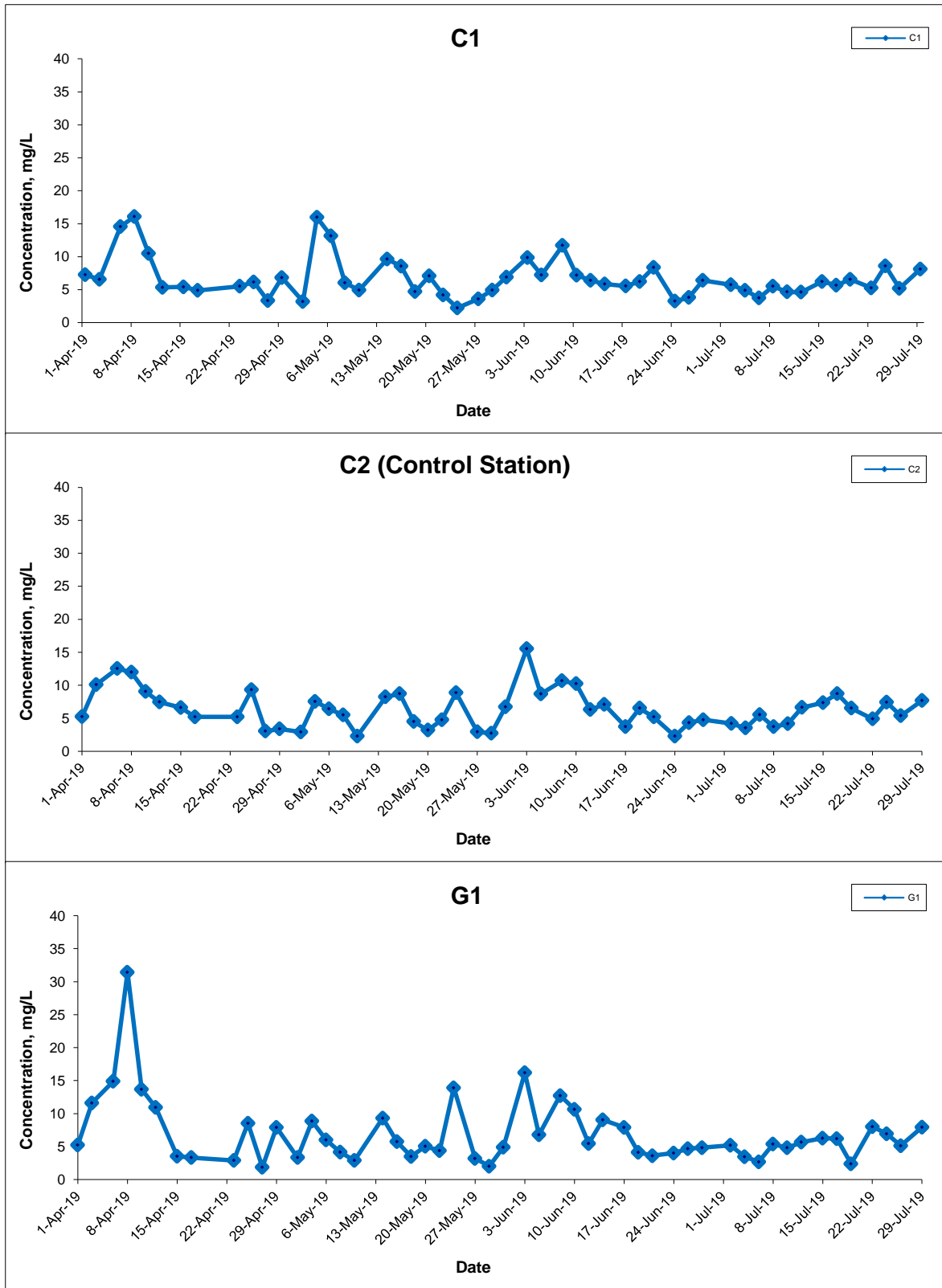
Title Agreement No. CE 59/2015(EP) Environmental Team for Tseung Kwan O - Lam Tin Tunnel Design and Construction Graphical Presentation of Water Quality Monitoring Results	Scale N.T.S	Project No. MA16034	
	Date July 19	Appendix I	

Turbidity (Intake Level of WSD Salt Water Intake) at Mid-Flood Tide



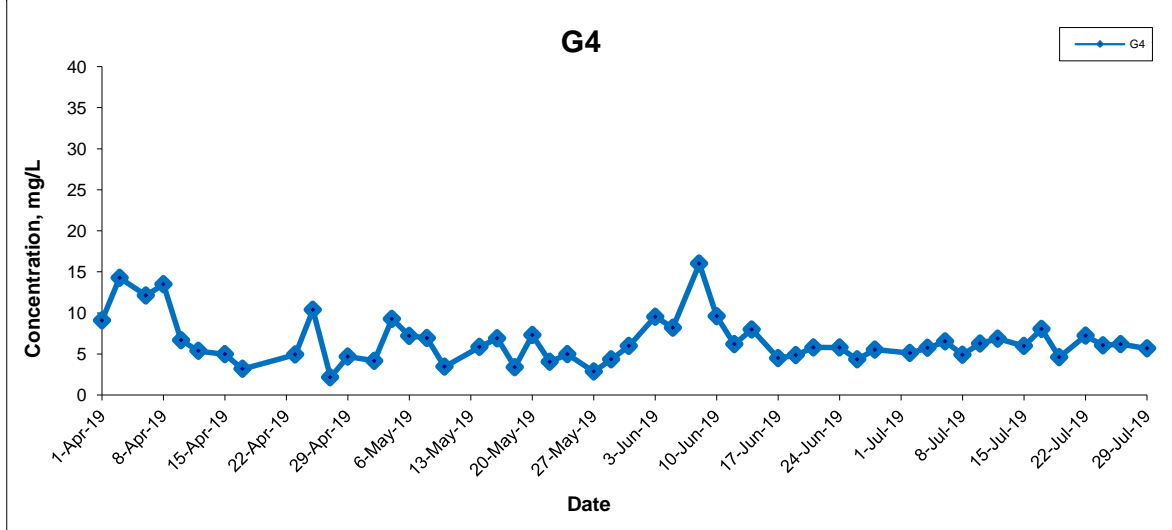
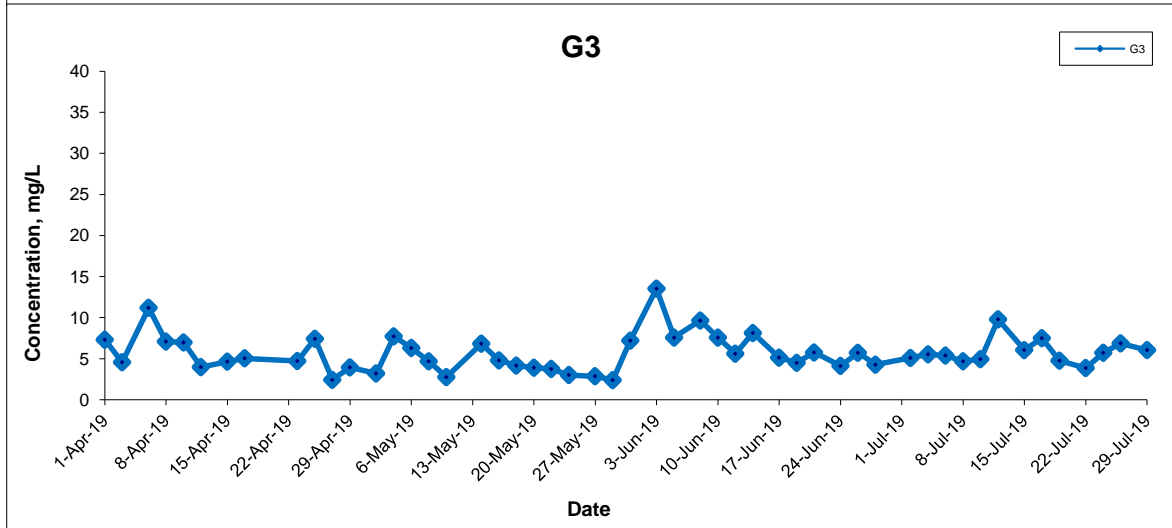
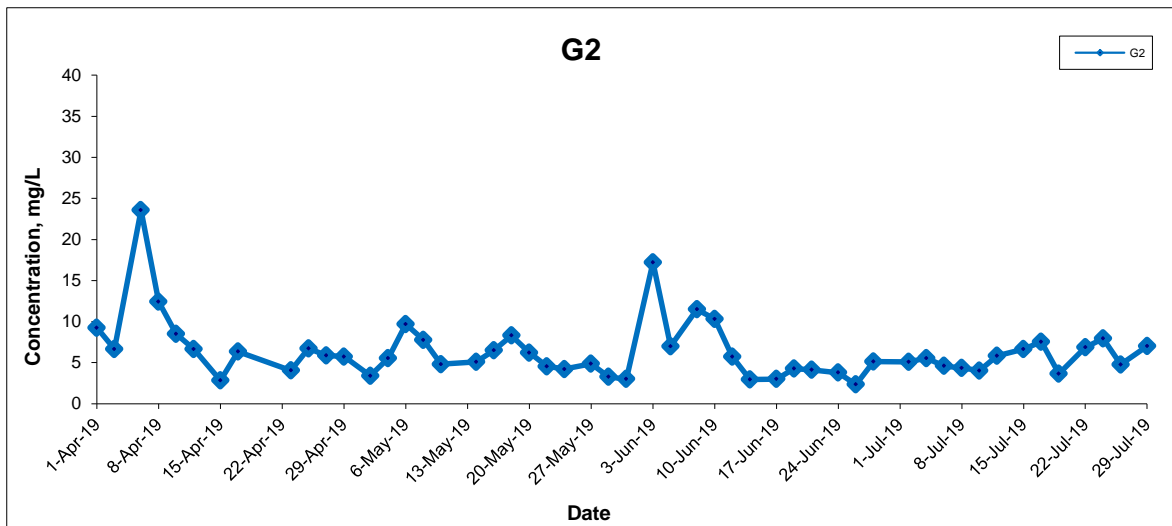
Title Agreement No. CE 59/2015(EP) Environmental Team for Tseung Kwan O - Lam Tin Tunnel Design and Construction Graphical Presentation of Water Quality Monitoring Results	Scale N.T.S	Project No. MA16034	
	Date July 19	Appendix I	

Suspended Solids (Depth-averaged) at Mid-Ebb Tide



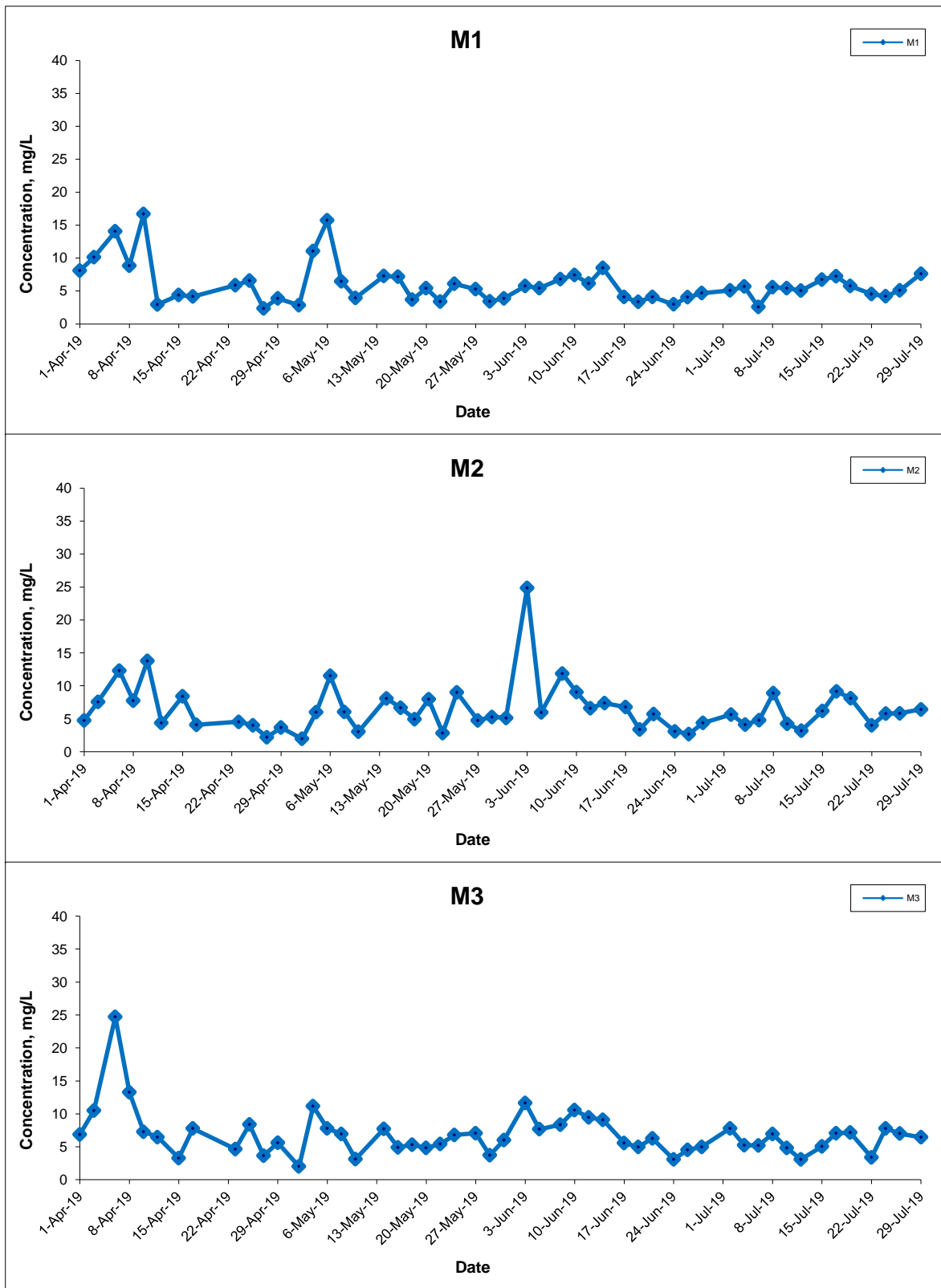
Title Agreement No. CE 59/2015(EP) Environmental Team for Tseung Kwan O - Lam Tin Tunnel Design and Construction Graphical Presentation of Water Quality Monitoring Results	Scale N.T.S	Project No. MA16034	
	Date July 19	Appendix I	

Suspended Solids (Depth-averaged) at Mid-Ebb Tide



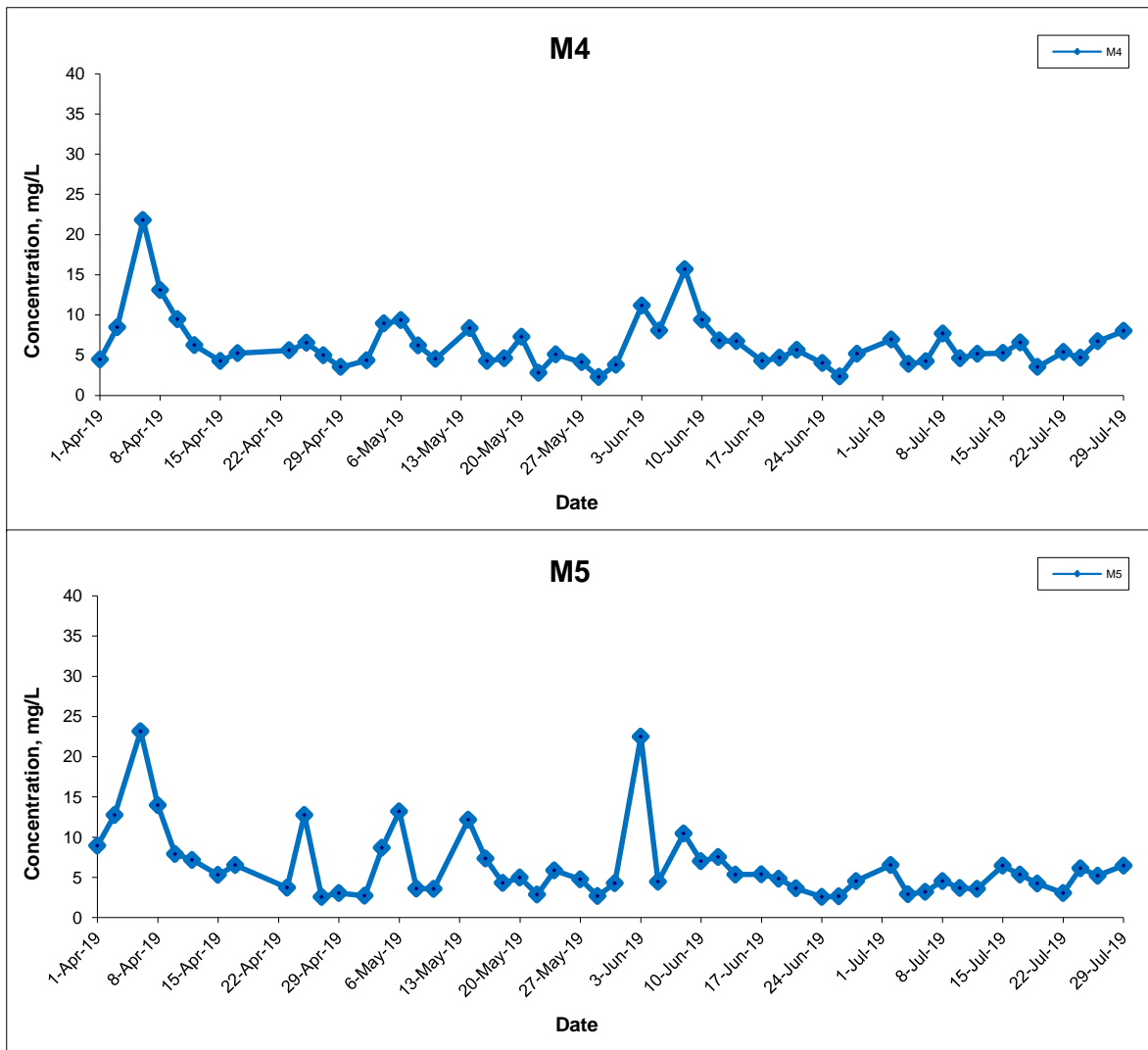
Title Agreement No. CE 59/2015(EP) Environmental Team for Tseung Kwan O - Lam Tin Tunnel Design and Construction Graphical Presentation of Water Quality Monitoring Results	Scale N.T.S	Project No. MA16034	
	Date July 19	Appendix I	

Suspended Solids (Depth-averaged) at Mid-Ebb Tide



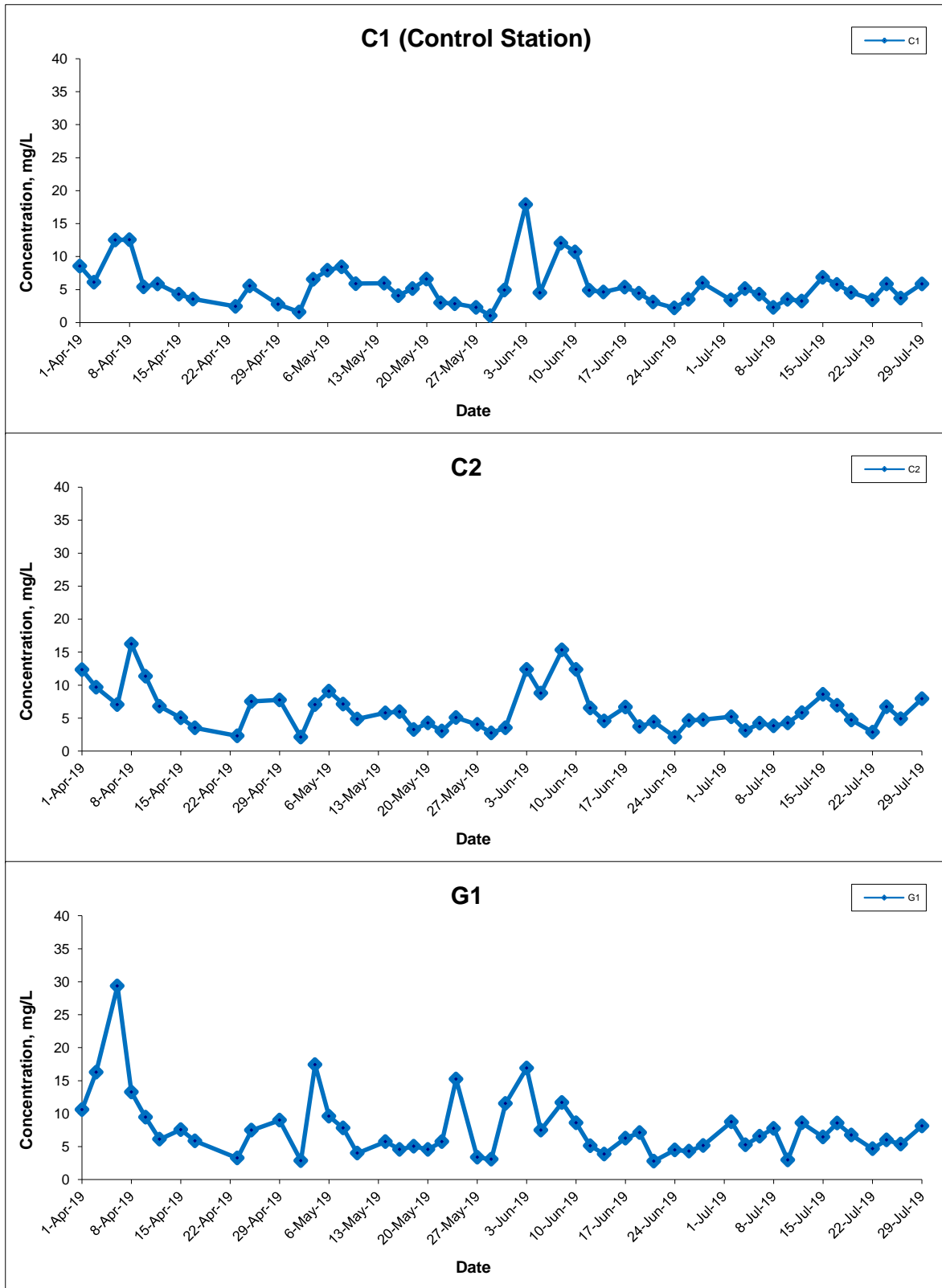
Title Agreement No. CE 59/2015(EP) Environmental Team for Tseung Kwan O - Lam Tin Tunnel Design and Construction Graphical Presentation of Water Quality Monitoring Results	Scale N.T.S	Project No. MA16034	
	Date July 19	Appendix I	

Suspended Solids (Depth-averaged) at Mid-Ebb Tide



Title Agreement No. CE 59/2015(EP) Environmental Team for Tseung Kwan O - Lam Tin Tunnel Design and Construction Graphical Presentation of Water Quality Monitoring Results	Scale N.T.S	Project No. MA16034	
	Date July 19	Appendix I	

Suspended Solids (Depth-averaged) at Mid-Flood Tide



Title

Agreement No. CE 59/2015(EP) Environmental Team for Tseung Kwan O - Lam Tin Tunnel Design and Construction
Graphical Presentation of Water Quality Monitoring Results

Scale

N.T.S

Date

July 19

Project

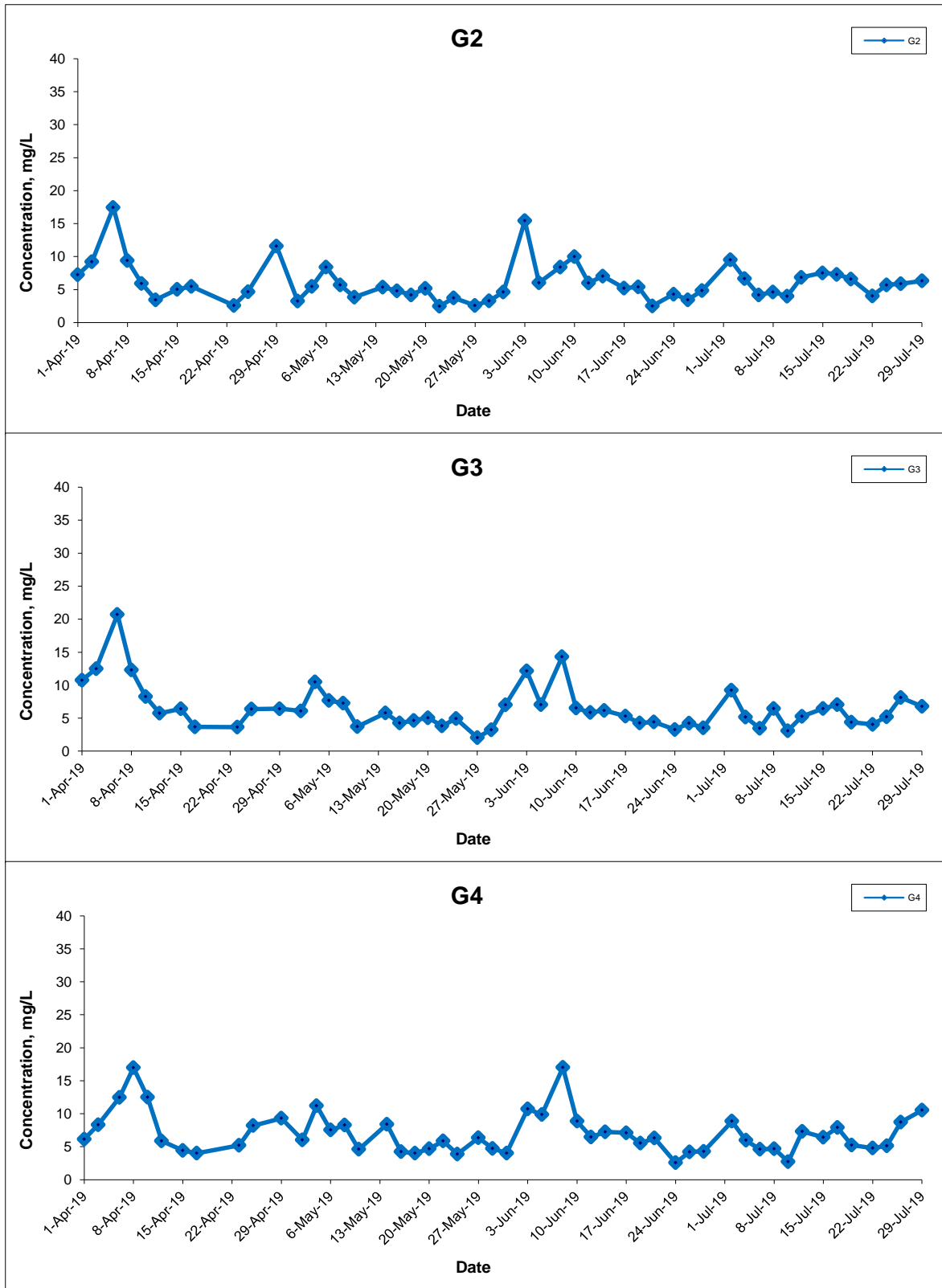
No. MA16034

Appendix

I

CINOTECH

Suspended Solids (Depth-averaged) at Mid-Flood Tide



Title

Agreement No. CE 59/2015(EP) Environmental Team for Tseung Kwan O - Lam Tin Tunnel Design and Construction
Graphical Presentation of Water Quality Monitoring Results

Scale

N.T.S

Date

July 19

Project

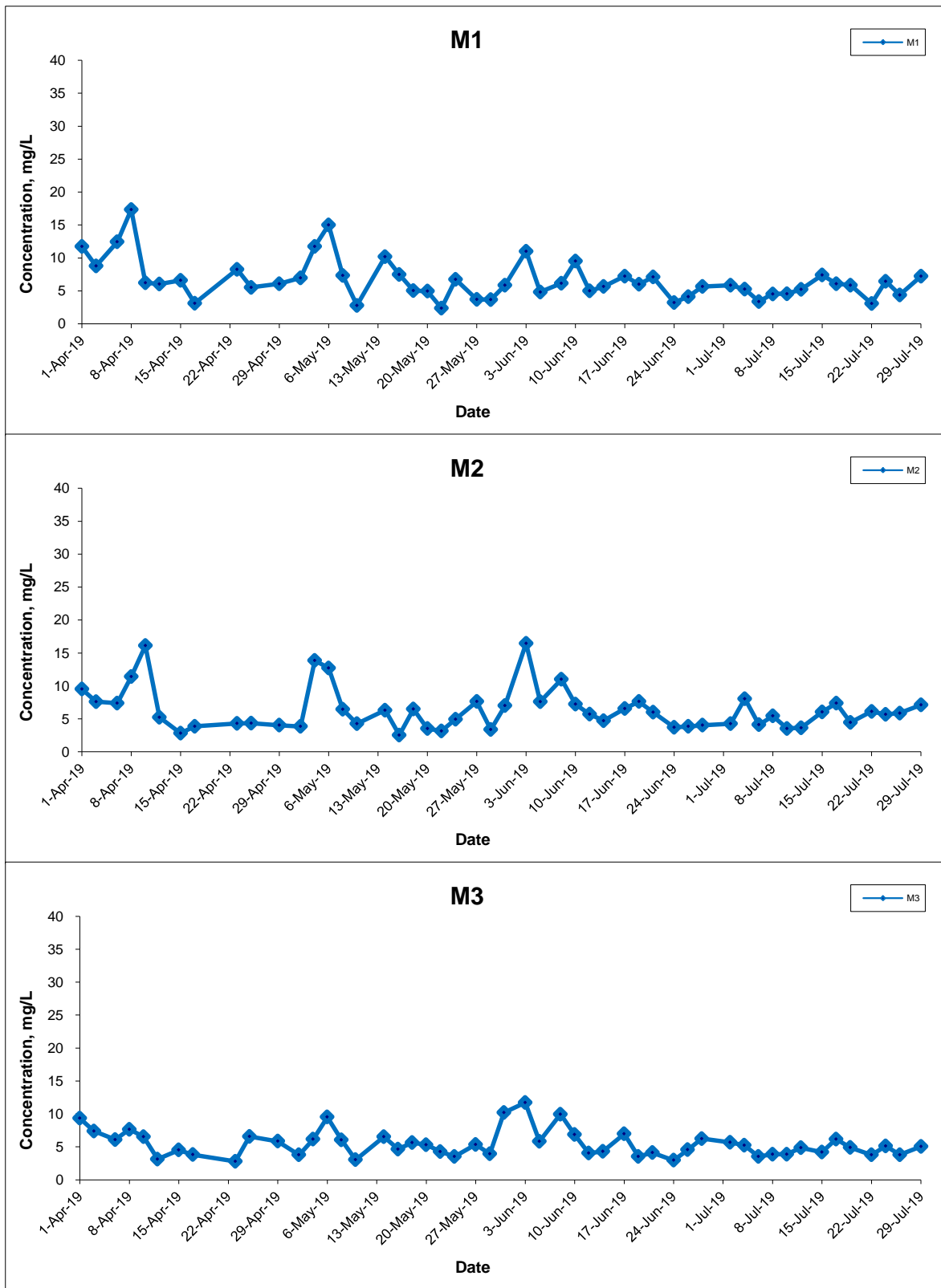
No. MA16034

Appendix

I

CINOTECH

Suspended Solids (Depth-averaged) at Mid-Flood Tide



Title Agreement No. CE 59/2015(EP) Environmental Team for Tseung Kwan O - Lam Tin Tunnel Design and Construction

Graphical Presentation of Water Quality Monitoring Results

Scale N.T.S

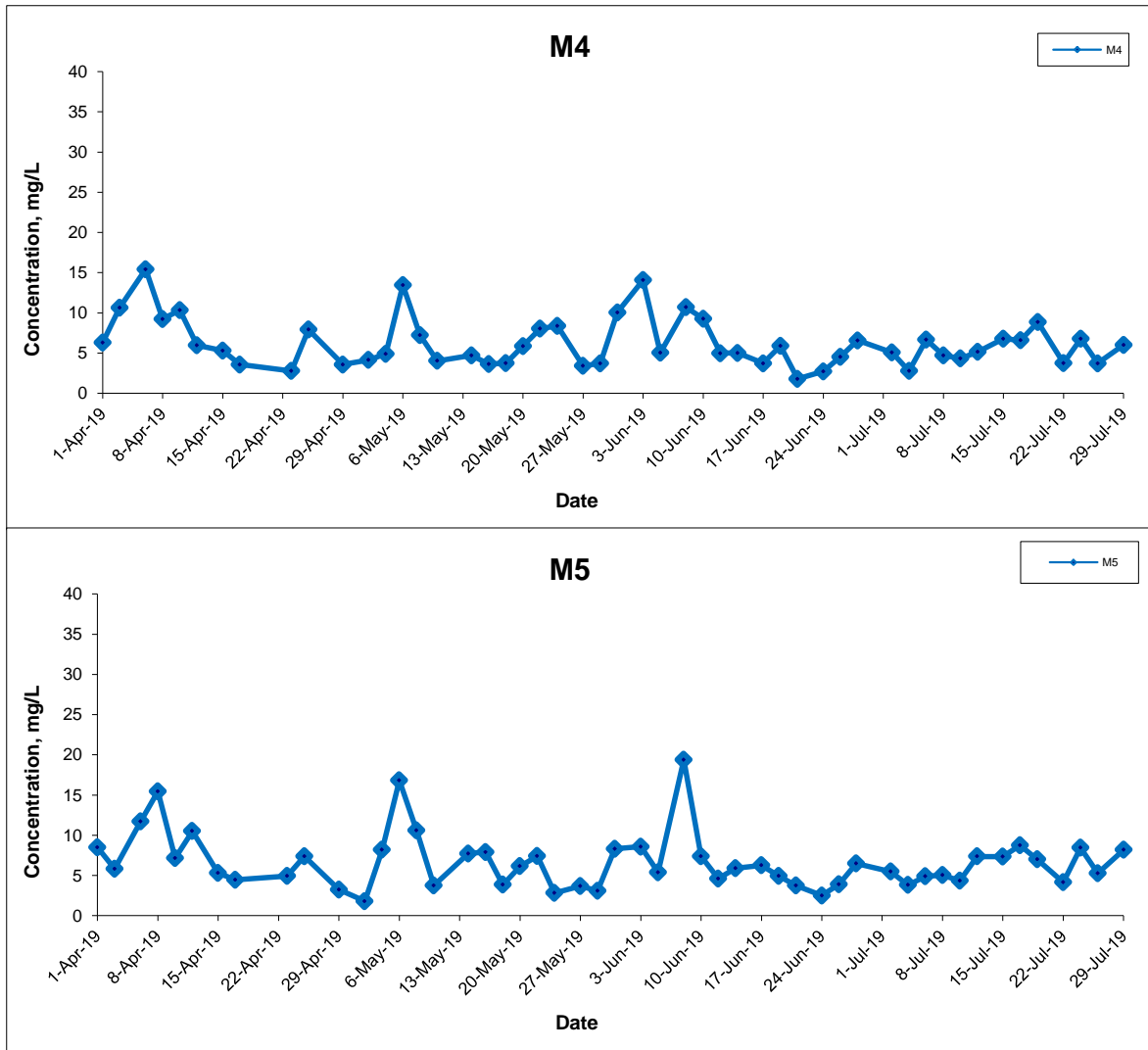
Date July 19

Project No. MA16034

Appendix I

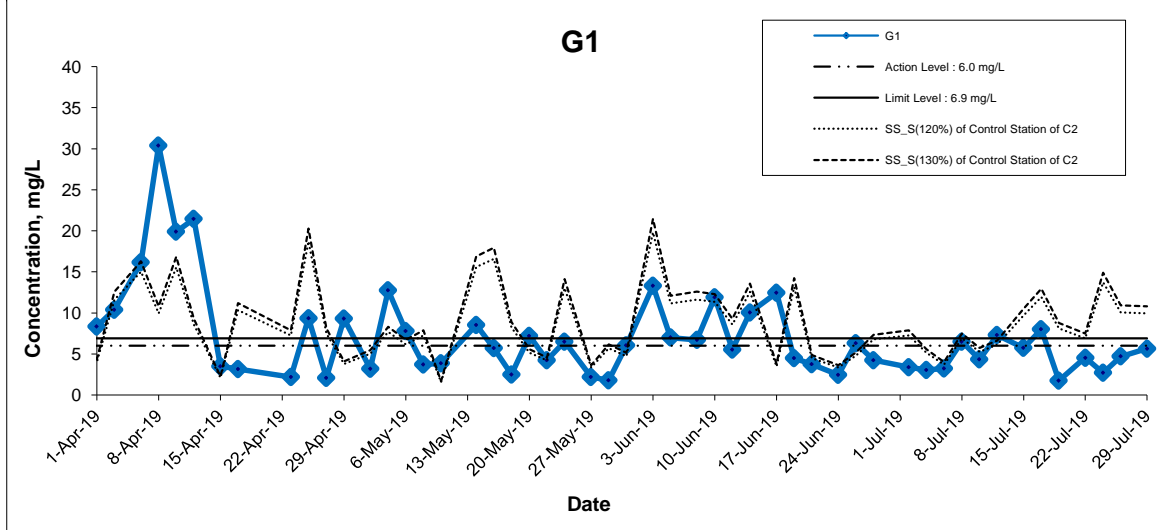
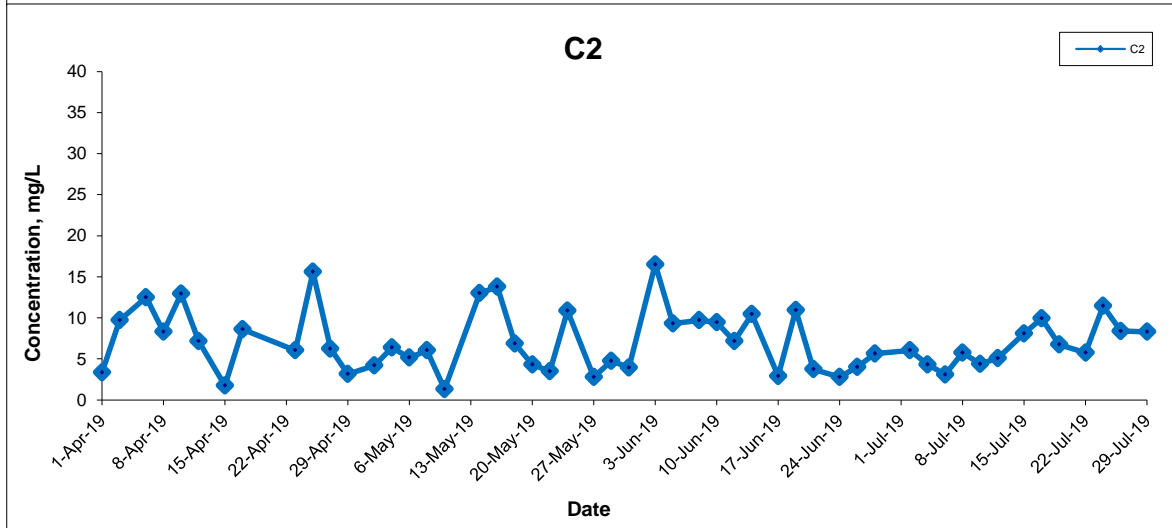
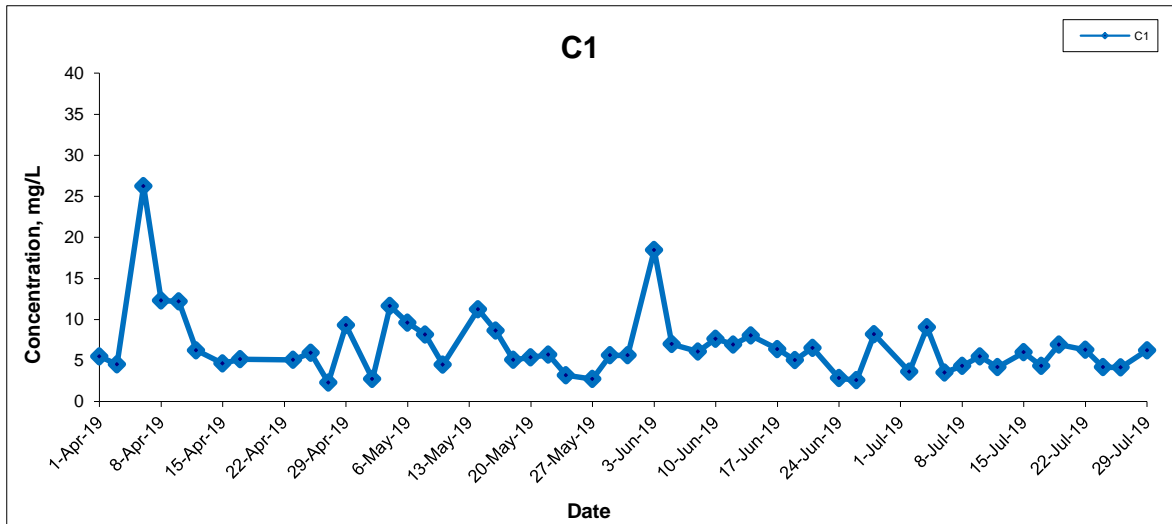


Suspended Solids (Depth-averaged) at Mid-Flood Tide



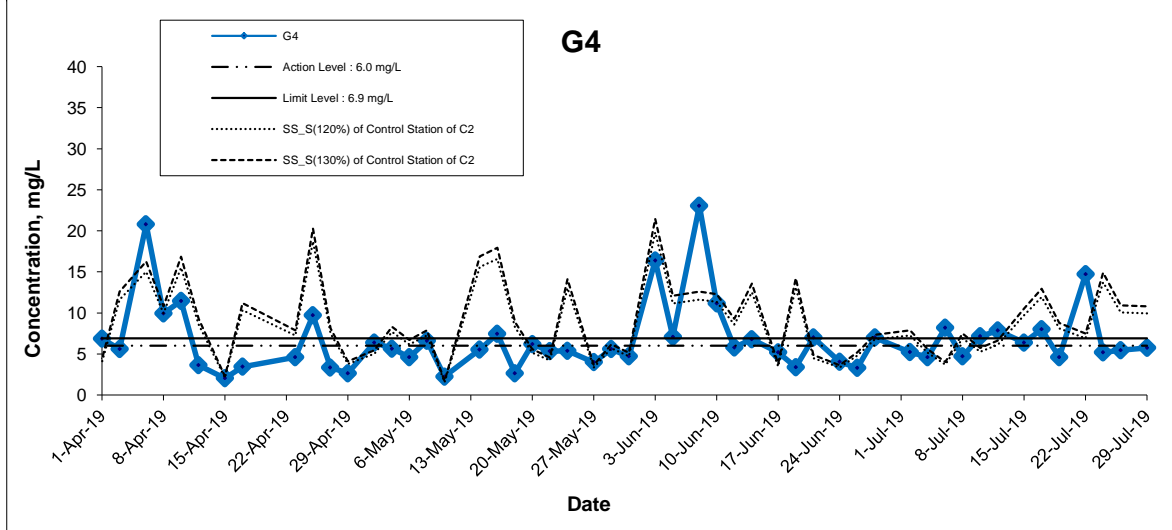
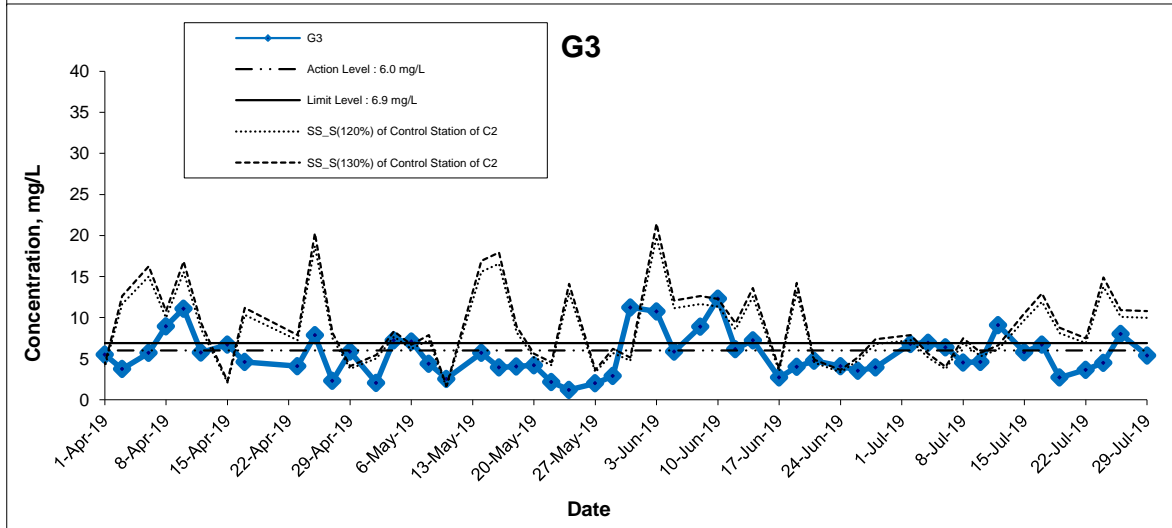
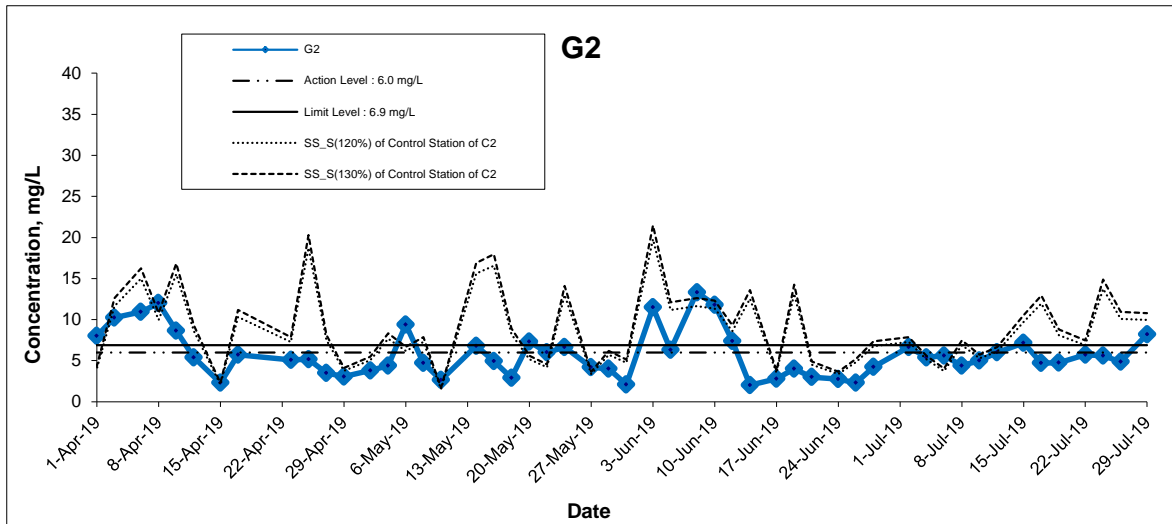
Title Agreement No. CE 59/2015(EP) Environmental Team for Tseung Kwan O - Lam Tin Tunnel Design and Construction Graphical Presentation of Water Quality Monitoring Results	Scale N.T.S	Project No. MA16034	
	Date July 19	Appendix I	

Suspended Solids (Surface) at Mid-Ebb Tide



Title Agreement No. CE 59/2015(EP) Environmental Team for Tseung Kwan O - Lam Tin Tunnel Design and Construction Graphical Presentation of Water Quality Monitoring Results	Scale N.T.S	Project No. MA16034	
	Date July 19	Appendix I	

Suspended Solids (Surface) at Mid-Ebb Tide



Title Agreement No. CE 59/2015(EP) Environmental Team for Tseung Kwan O - Lam Tin Tunnel Design and Construction

Graphical Presentation of Water Quality Monitoring Results

Scale N.T.S

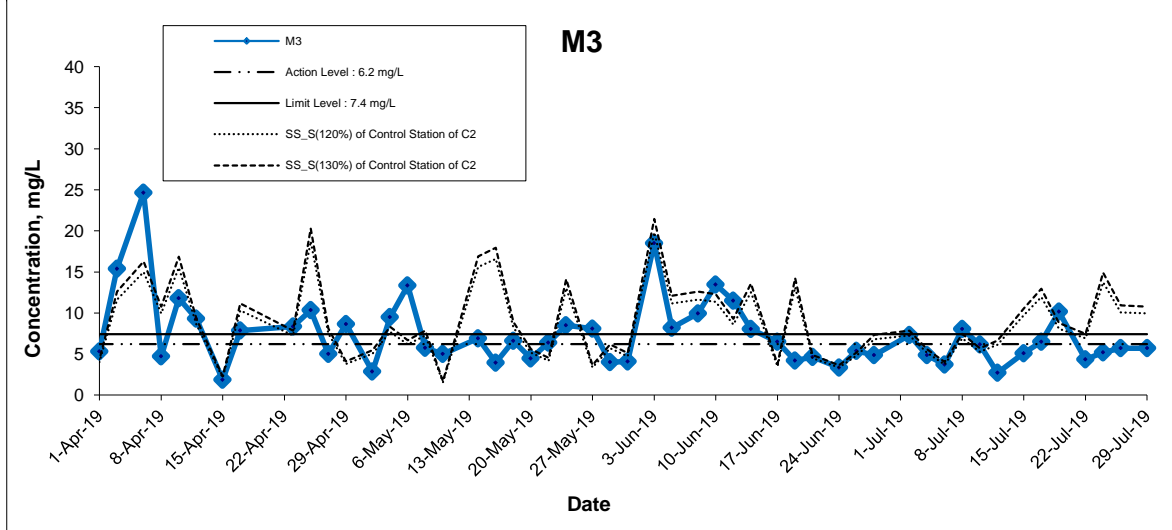
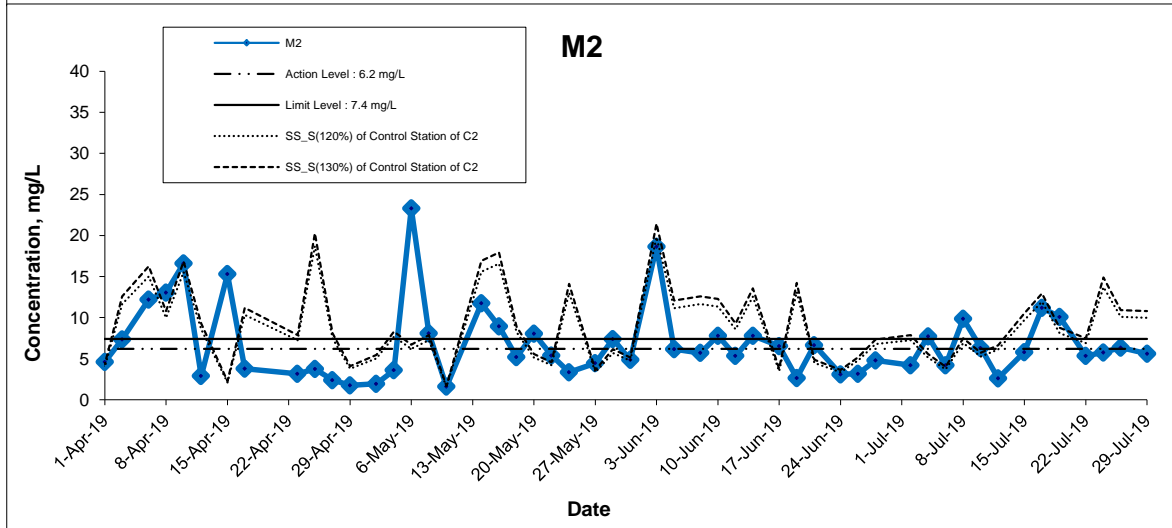
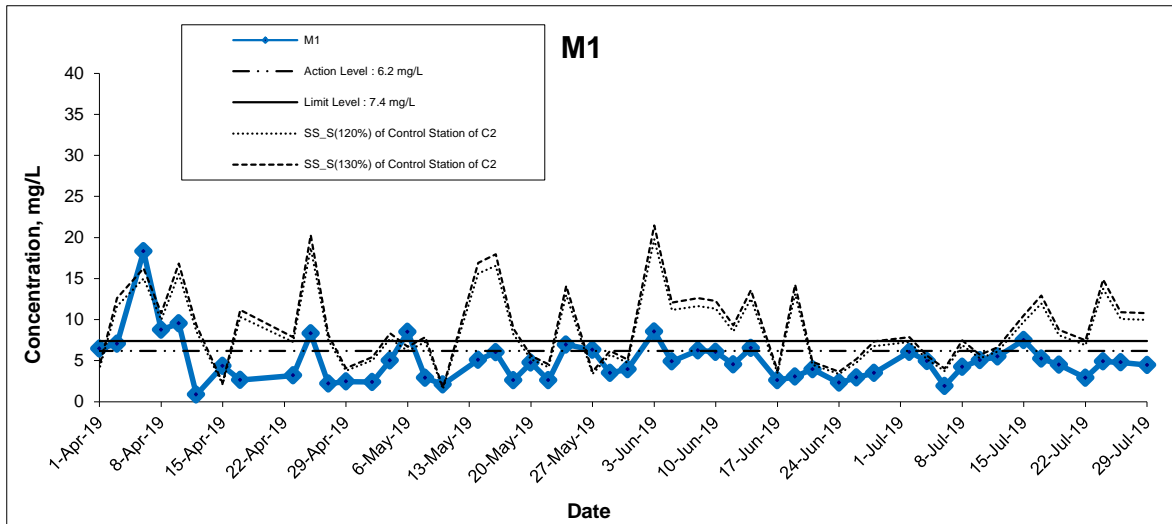
Date July 19

Project No. MA16034

Appendix I



Suspended Solids (Surface) at Mid-Ebb Tide



Title Agreement No. CE 59/2015(EP) Environmental Team for Tseung Kwan O - Lam Tin Tunnel Design and Construction

Graphical Presentation of Water Quality Monitoring Results

Scale N.T.S

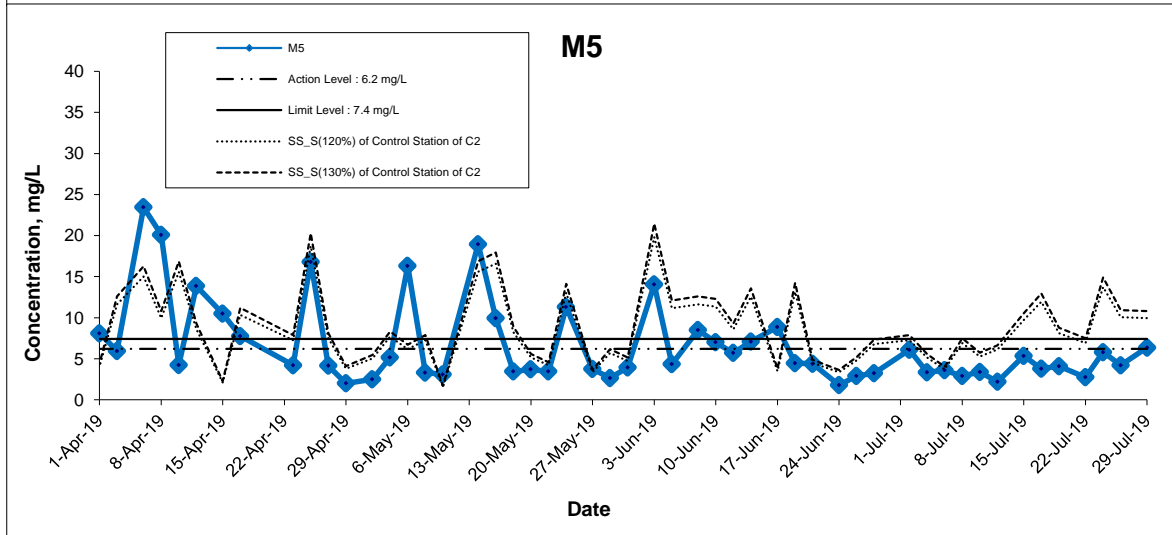
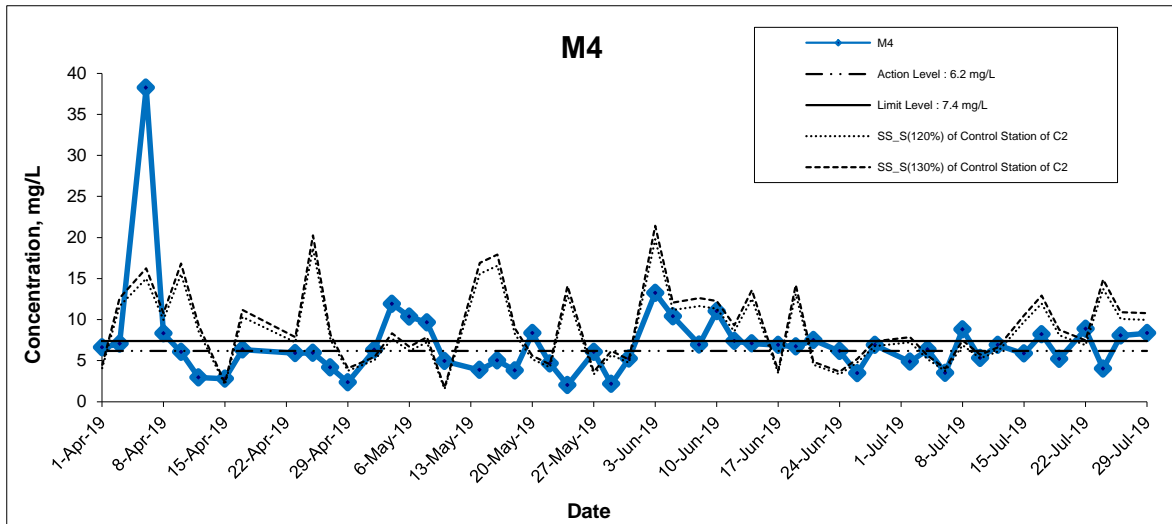
Date July 19

Project No. MA16034

Appendix I

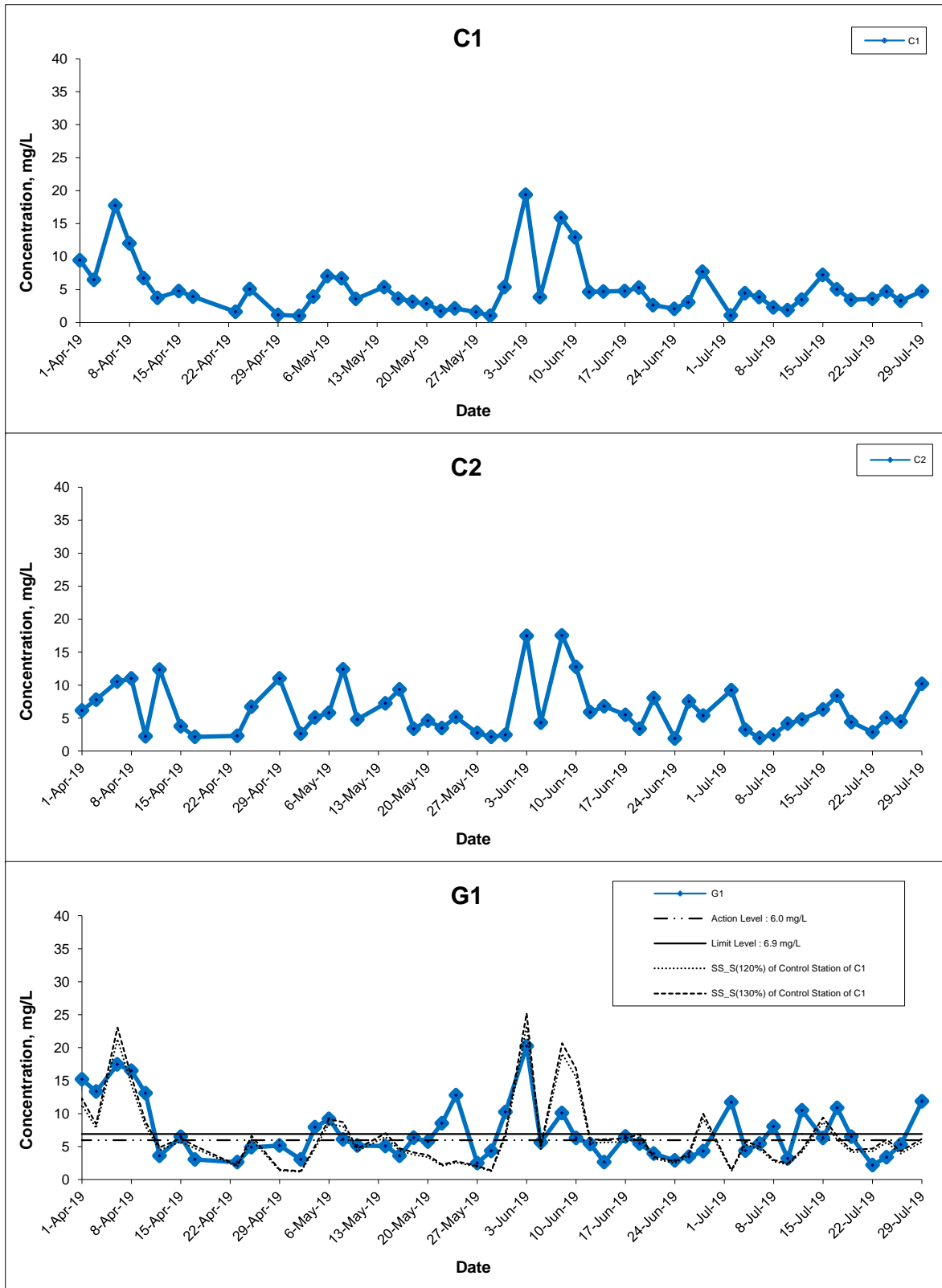


Suspended Solids (Surface) at Mid-Ebb Tide



Title	Agreement No. CE 59/2015(EP) Environmental Team for Tseung Kwan O - Lam Tin Tunnel Design and Construction		Scale	N.T.S	Project No.	MA16034	CINOTECH
	Graphical Presentation of Water Quality Monitoring Results		Date	July 19	Appendix	I	

Suspended Solids (Surface) at Mid-Flood Tide



Title Agreement No. CE 59/2015(EP) Environmental Team for Tseung Kwan O - Lam Tin Tunnel Design and Construction

Graphical Presentation of Water Quality Monitoring Results

Scale N.T.S

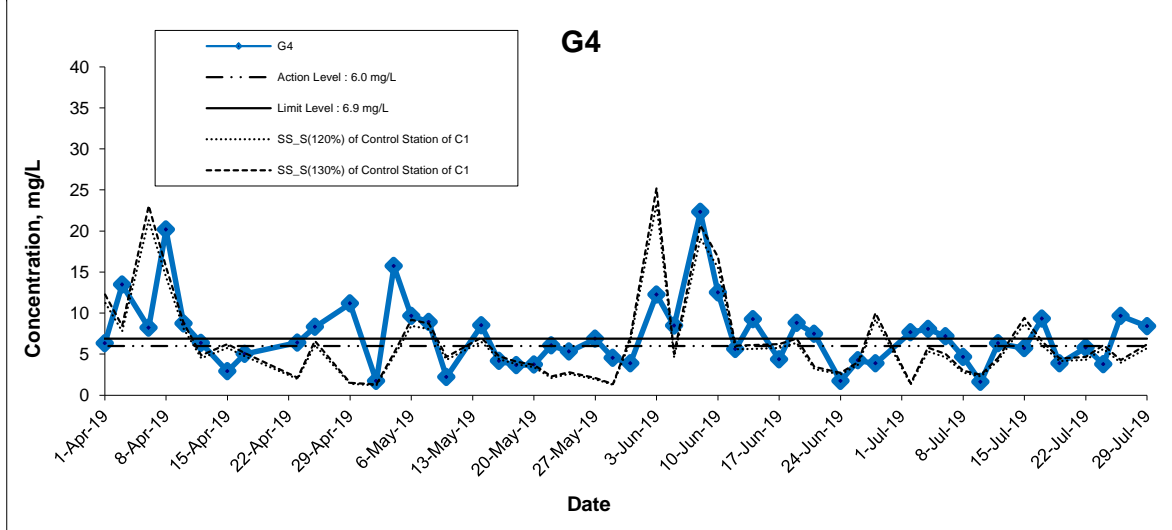
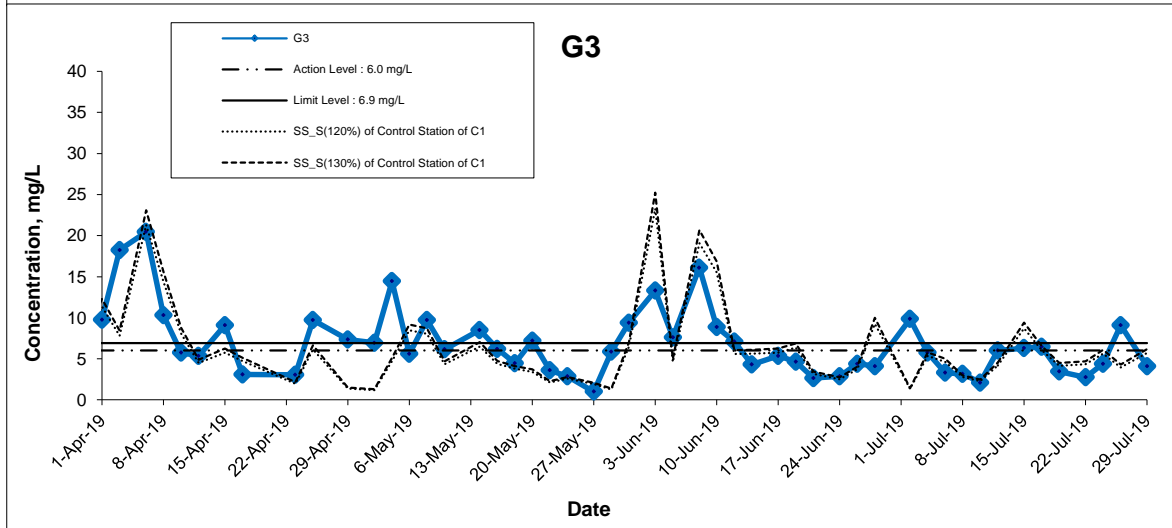
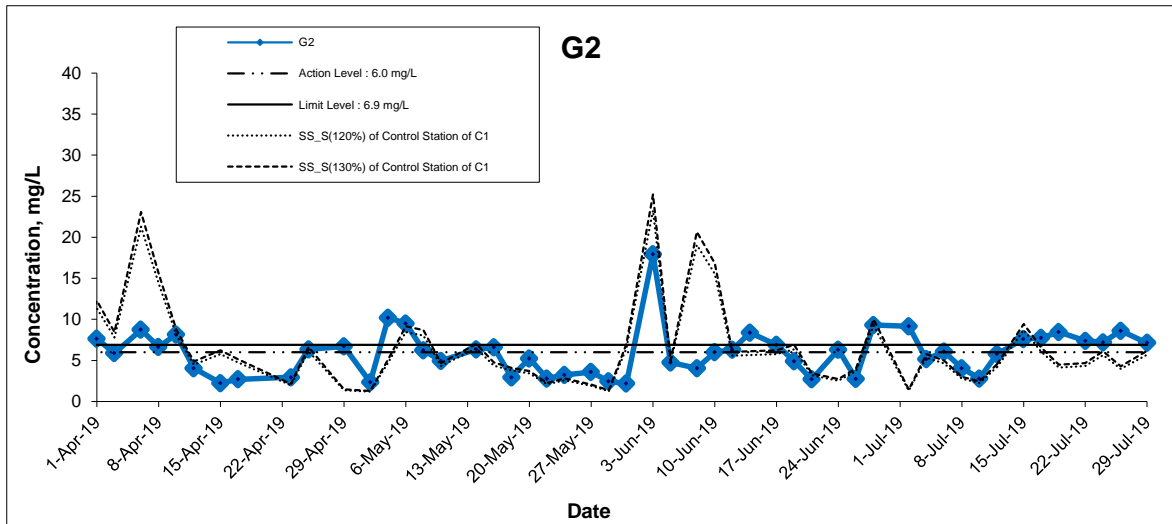
Date July 19

Project No. MA16034

Appendix I

CINOTECH

Suspended Solids (Surface) at Mid-Flood Tide



Title Agreement No. CE 59/2015(EP) Environmental Team for Tseung Kwan O - Lam Tin Tunnel Design and Construction

Graphical Presentation of Water Quality Monitoring Results

Scale N.T.S

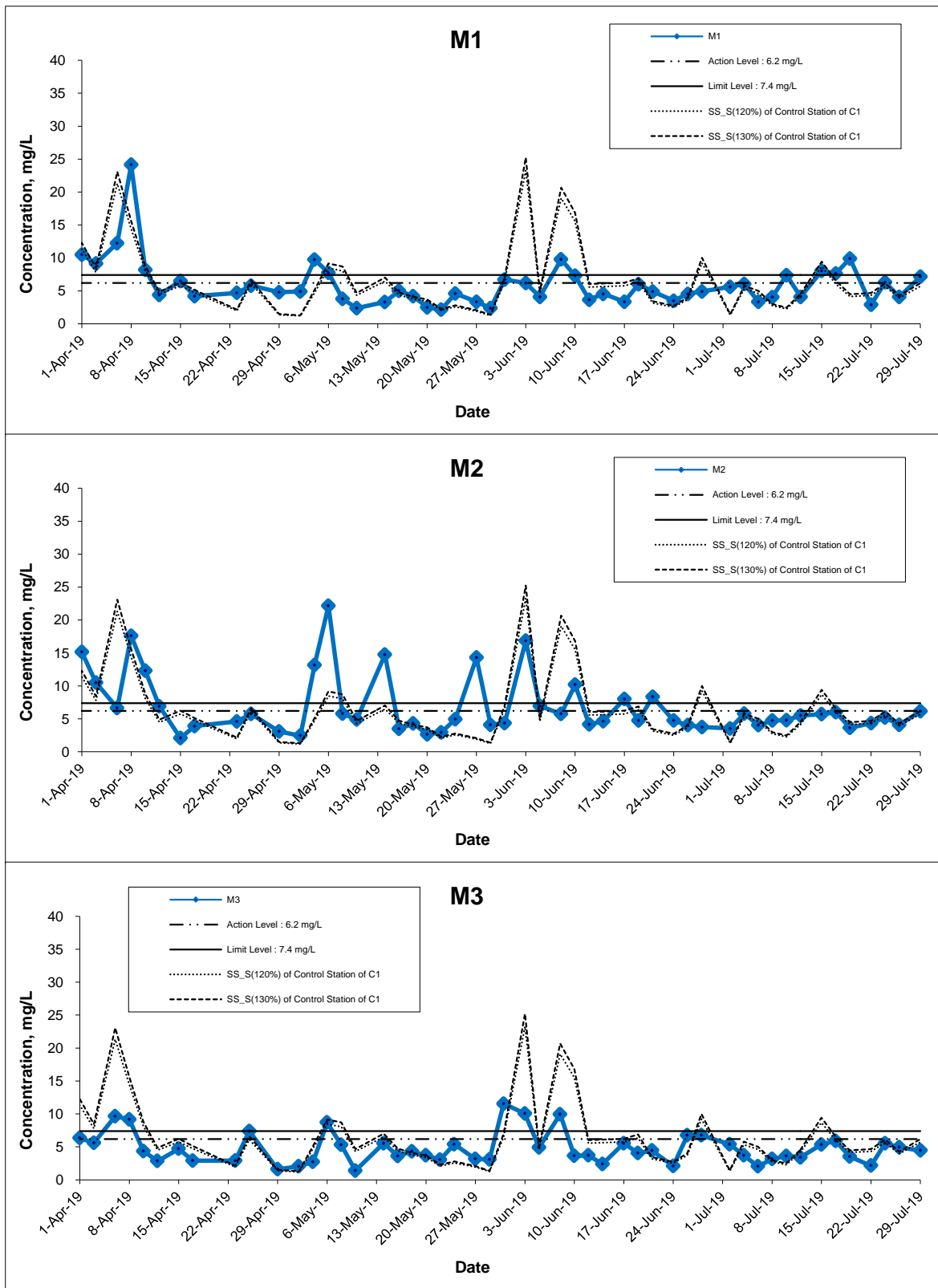
Date July 19

Project No. MA16034

Appendix I

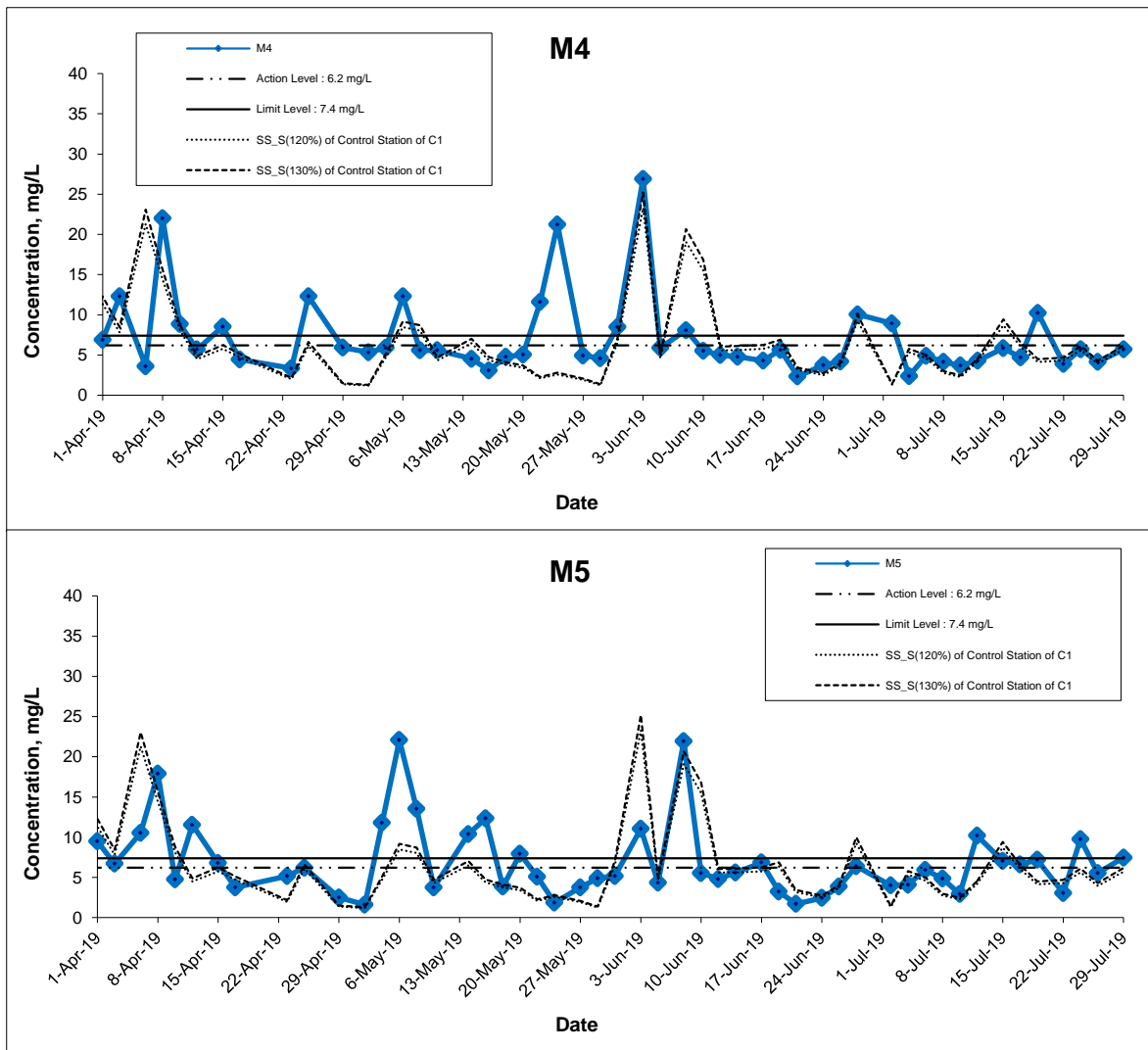


Suspended Solids (Surface) at Mid-Flood Tide



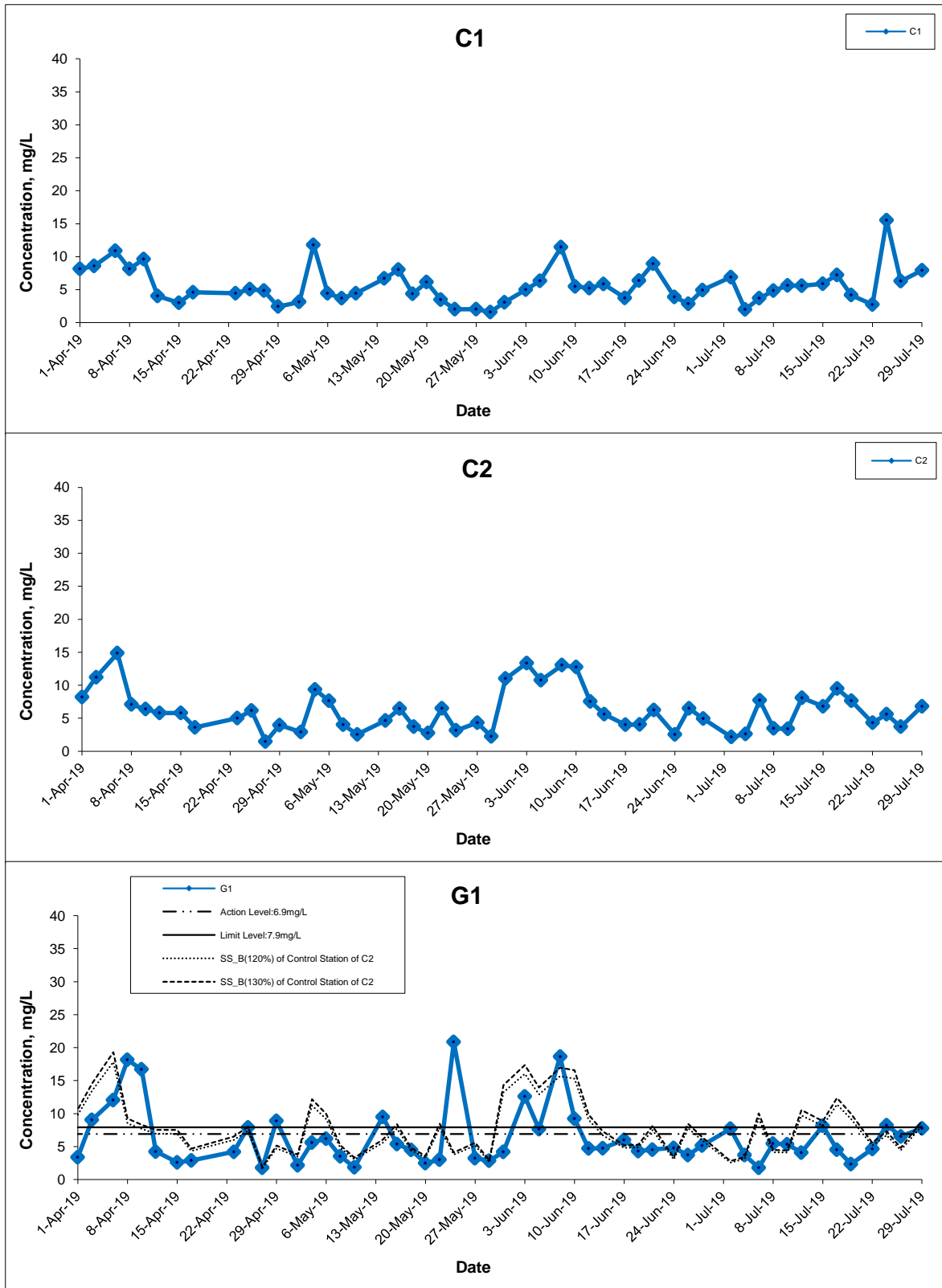
Title Agreement No. CE 59/2015(EP) Environmental Team for Tseung Kwan O - Lam Tin Tunnel Design and Construction Graphical Presentation of Water Quality Monitoring Results	Scale N.T.S	Project No. MA16034	
	Date July 19	Appendix I	

Suspended Solids (Surface) at Mid-Flood Tide



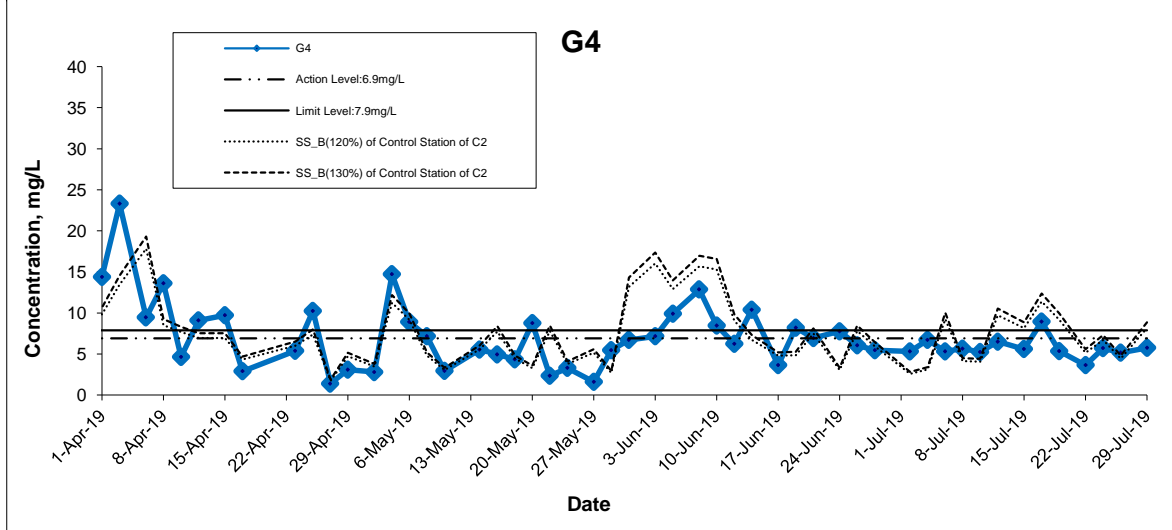
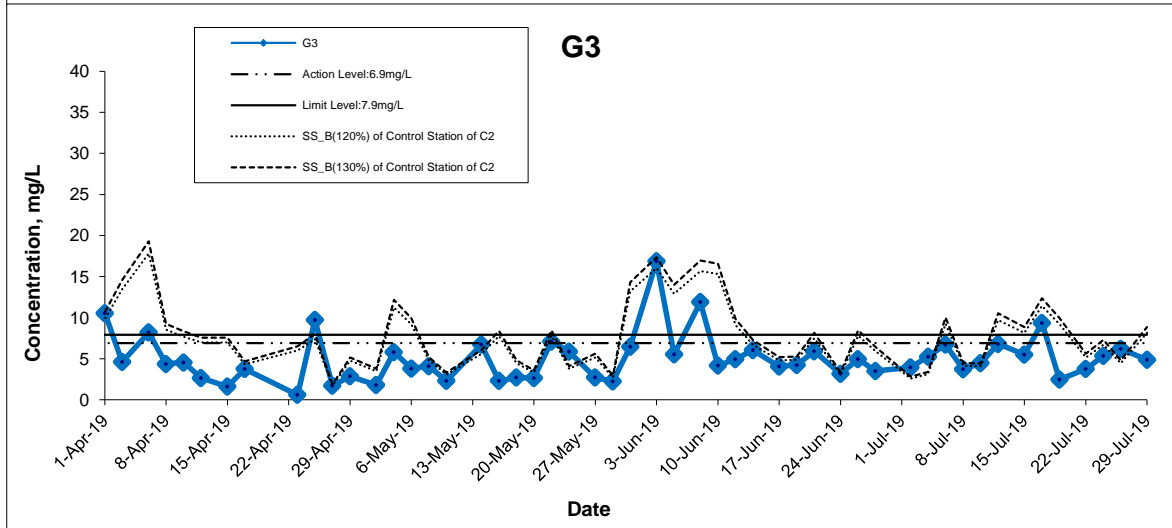
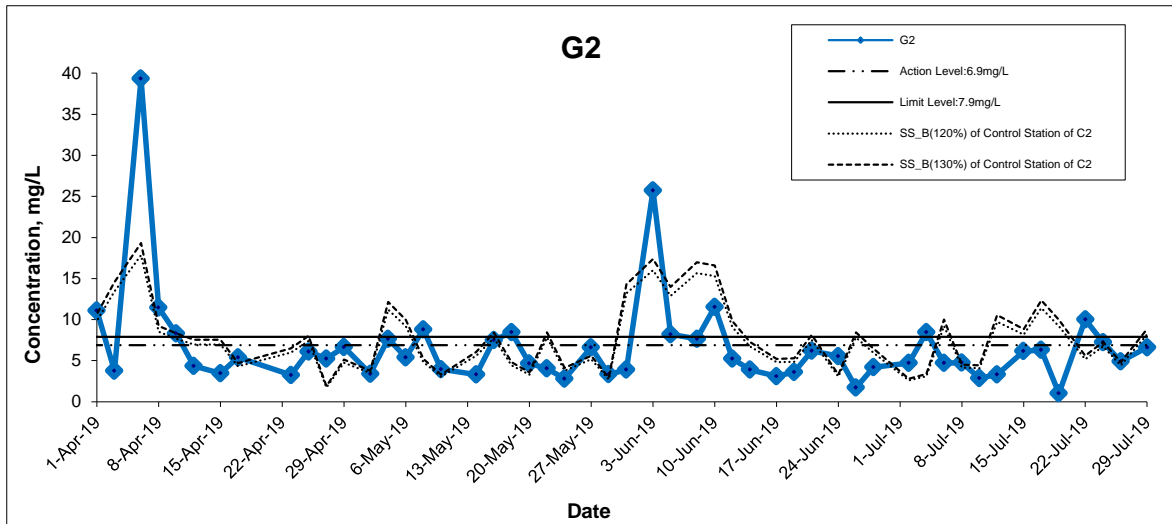
Title Agreement No. CE 59/2015(EP) Environmental Team for Tseung Kwan O - Lam Tin Tunnel Design and Construction Graphical Presentation of Water Quality Monitoring Results	Scale	N.T.S	Project No.	MA16034	CINOTECH
	Date	July 19	Appendix	I	

Suspended Solids (Bottom) at Mid-Ebb Tide



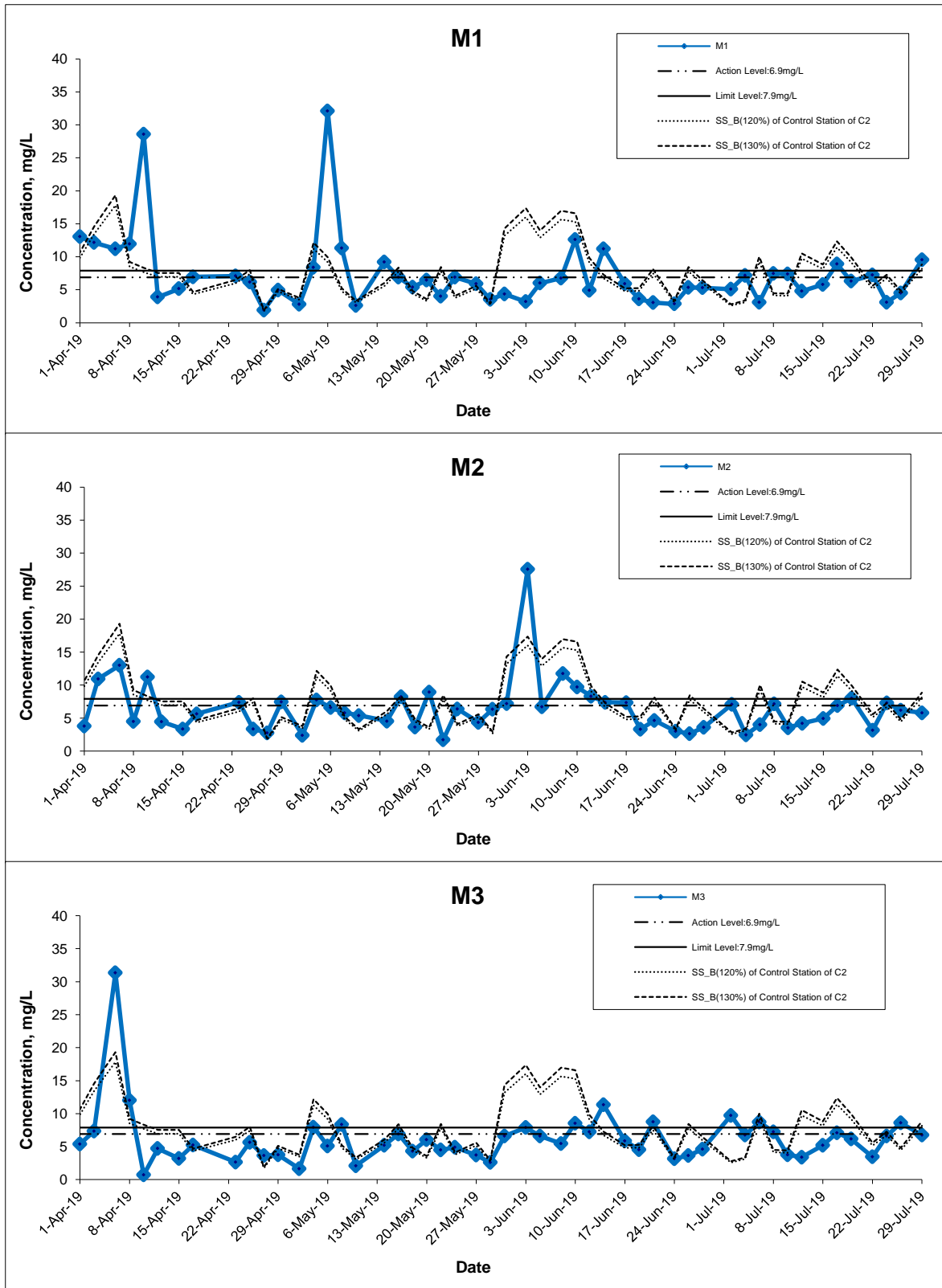
Title Agreement No. CE 59/2015(EP) Environmental Team for Tseung Kwan O - Lam Tin Tunnel Design and Construction Graphical Presentation of Water Quality Monitoring Results	Scale N.T.S	Project No. MA16034	
	Date July 19	Appendix I	

Suspended Solids (Bottom) at Mid-Ebb Tide



Title Agreement No. CE 59/2015(EP) Environmental Team for Tseung Kwan O - Lam Tin Tunnel Design and Construction Graphical Presentation of Water Quality Monitoring Results	Scale N.T.S	Project No. MA16034	
	Date July 19	Appendix I	

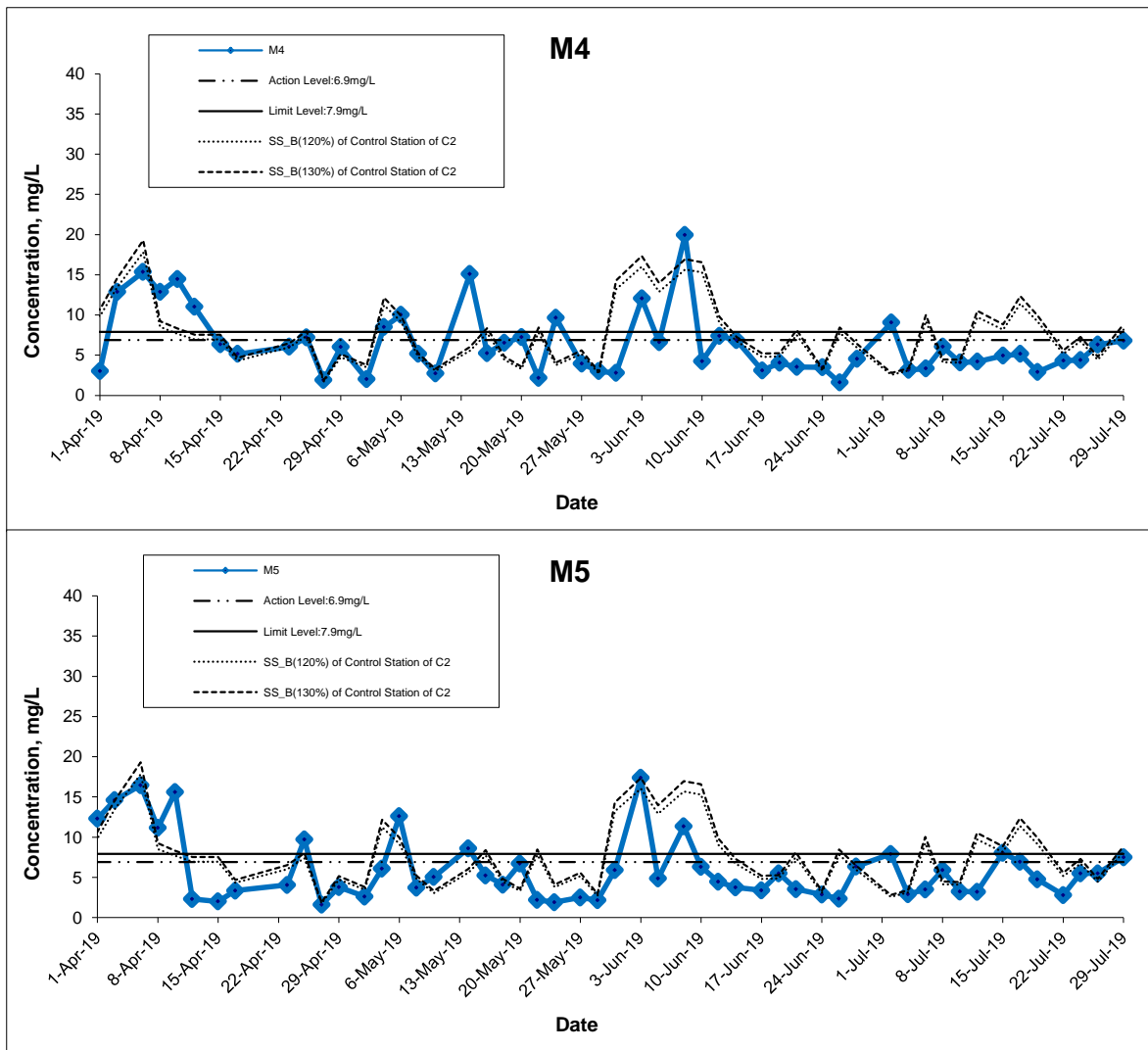
Suspended Solids (Bottom) at Mid-Ebb Tide



Title Agreement No. CE 59/2015(EP) Environmental Team for Tseung Kwan O - Lam Tin Tunnel Design and Construction Graphical Presentation of Water Quality Monitoring Results	Scale	N.T.S	Project No.	MA16034
	Date	July 19	Appendix	I

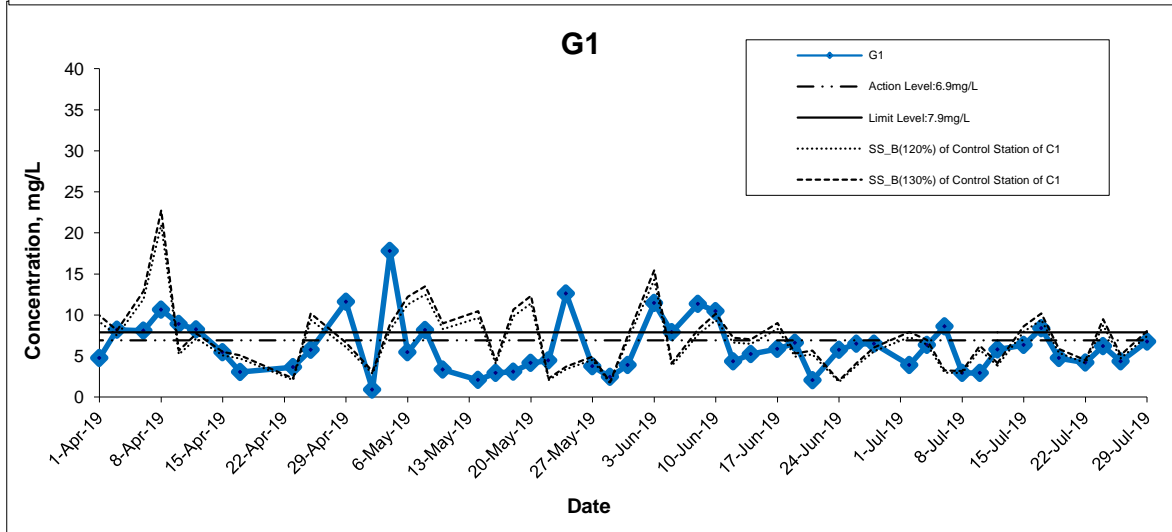
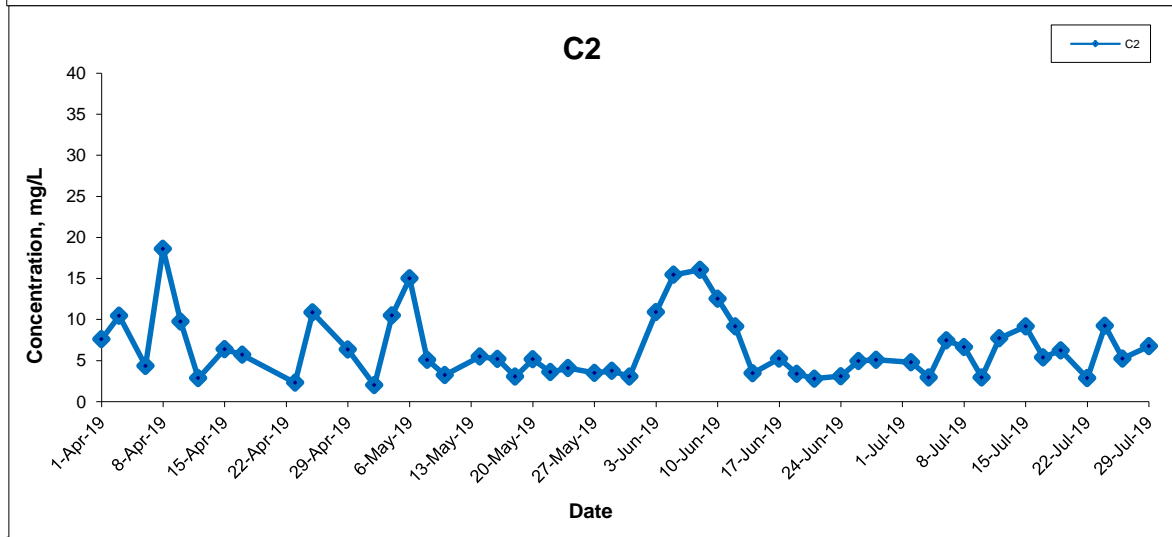
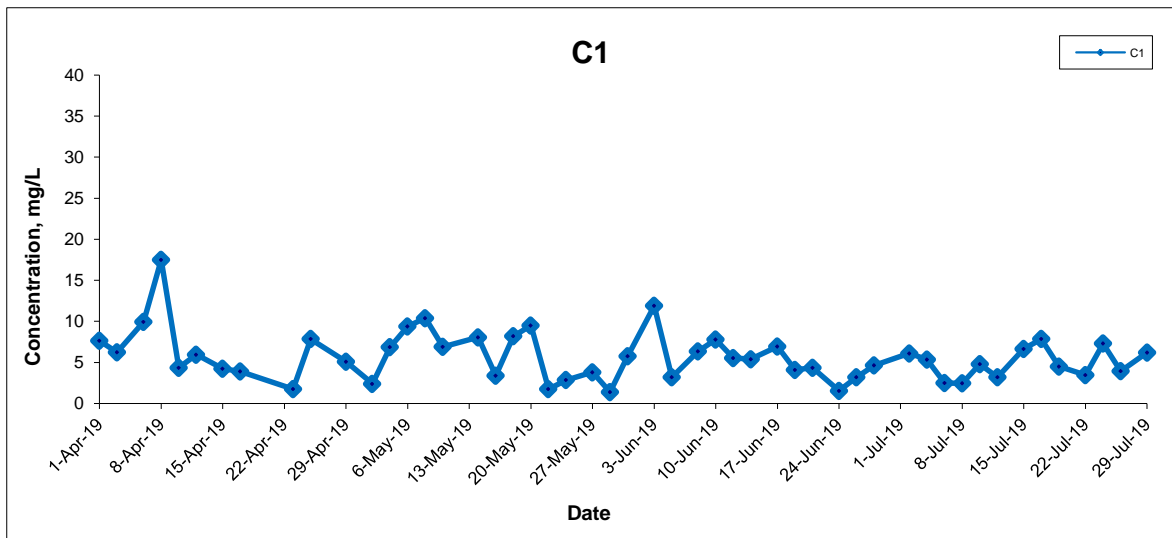


Suspended Solids (Bottom) at Mid-Ebb Tide



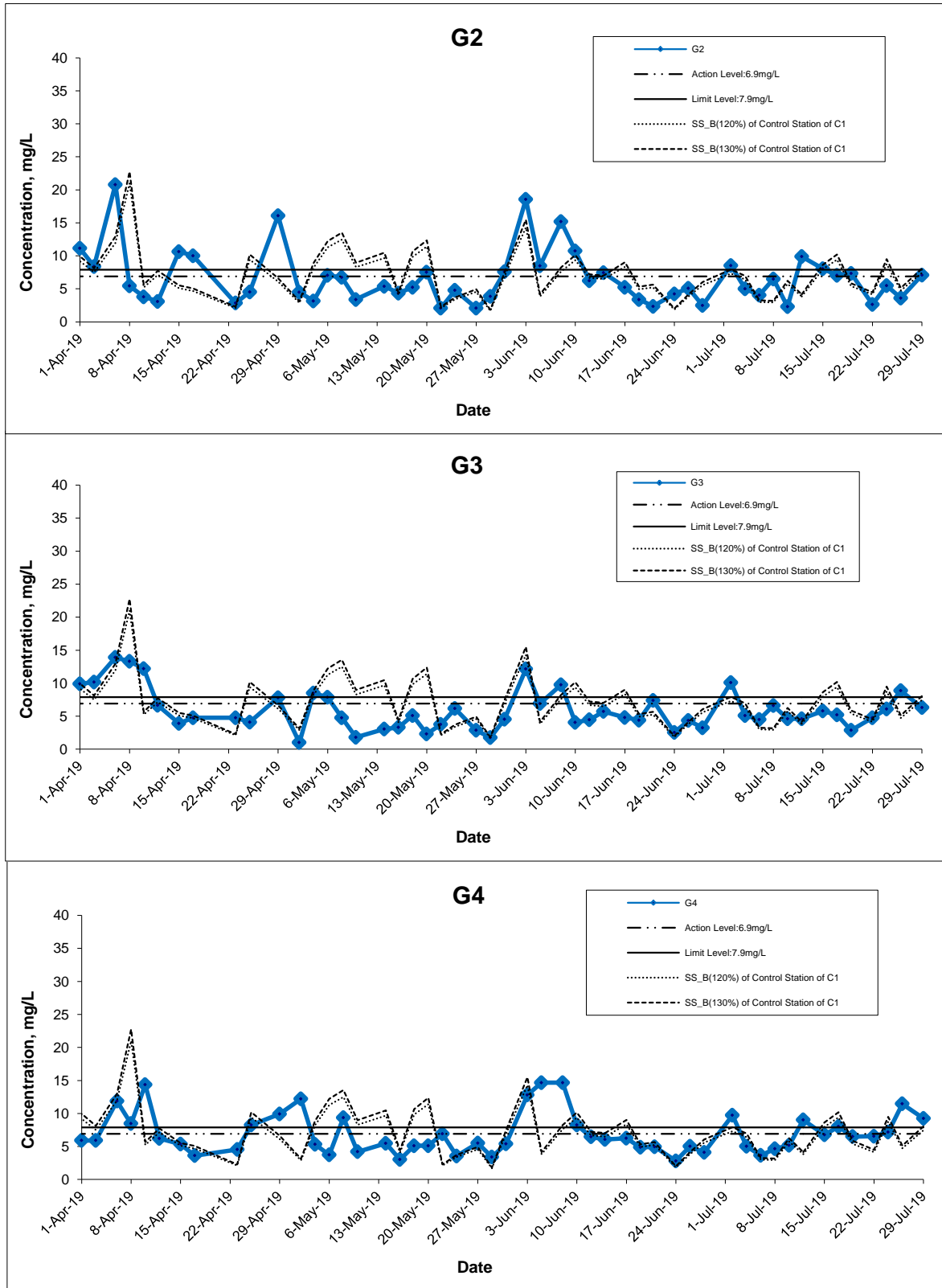
Title Agreement No. CE 59/2015(EP) Environmental Team for Tseung Kwan O - Lam Tin Tunnel Design and Construction Graphical Presentation of Water Quality Monitoring Results	Scale N.T.S	Project No. MA16034	
	Date July 19	Appendix I	

Suspended Solids (Bottom) at Mid-Flood Tide



Title Agreement No. CE 59/2015(EP) Environmental Team for Tseung Kwan O - Lam Tin Tunnel Design and Construction Graphical Presentation of Water Quality Monitoring Results	Scale N.T.S	Project No. MA16034	
	Date July 19	Appendix I	

Suspended Solids (Bottom) at Mid-Flood Tide



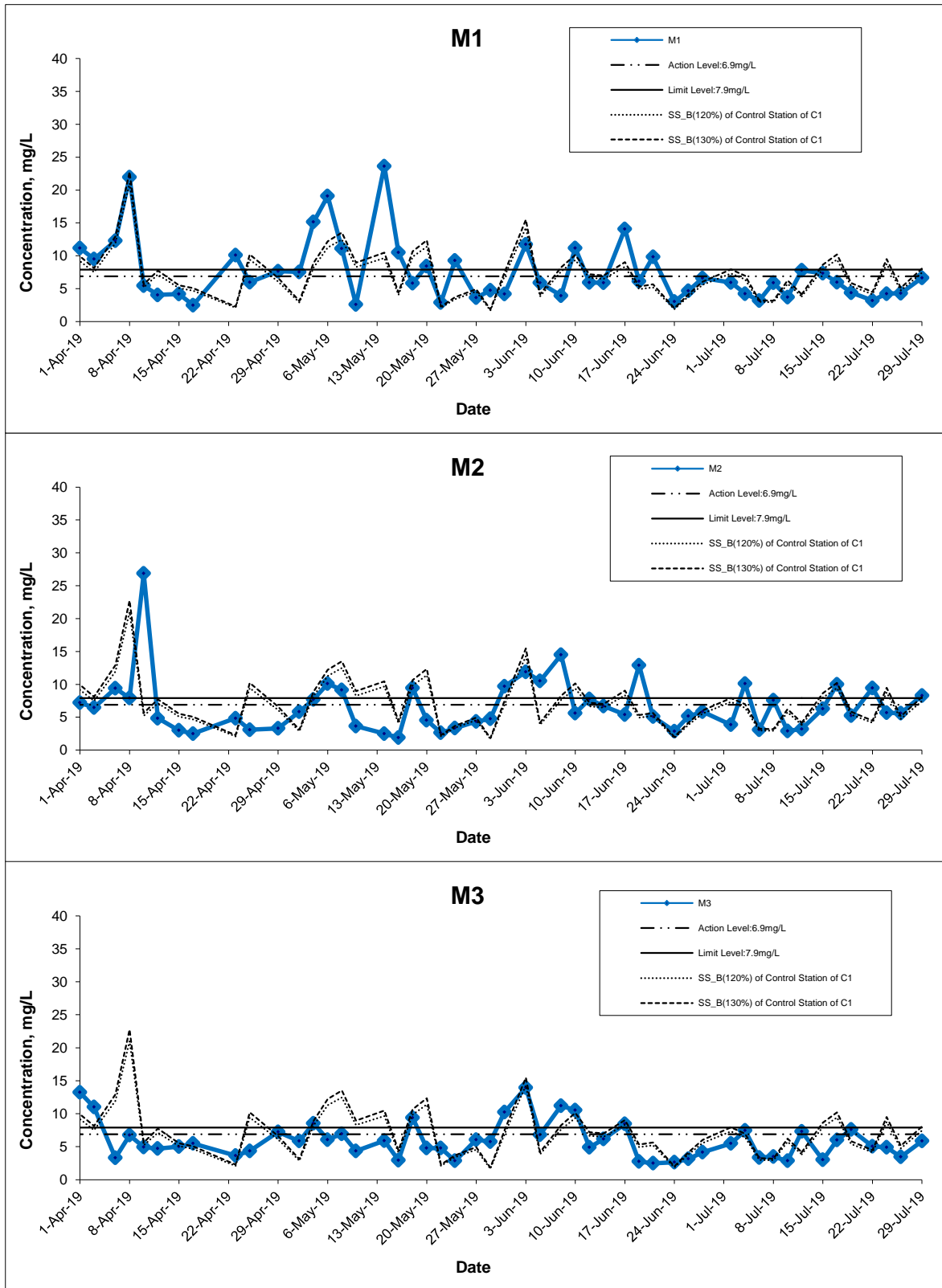
Title
 Agreement No. CE 59/2015(EP) Environmental Team for Tseung Kwan O - Lam Tin Tunnel Design and Construction
 Graphical Presentation of Water Quality Monitoring Results

Scale
 N.T.S
Date
 July 19

Project No.
 MA16034
Appendix
 I

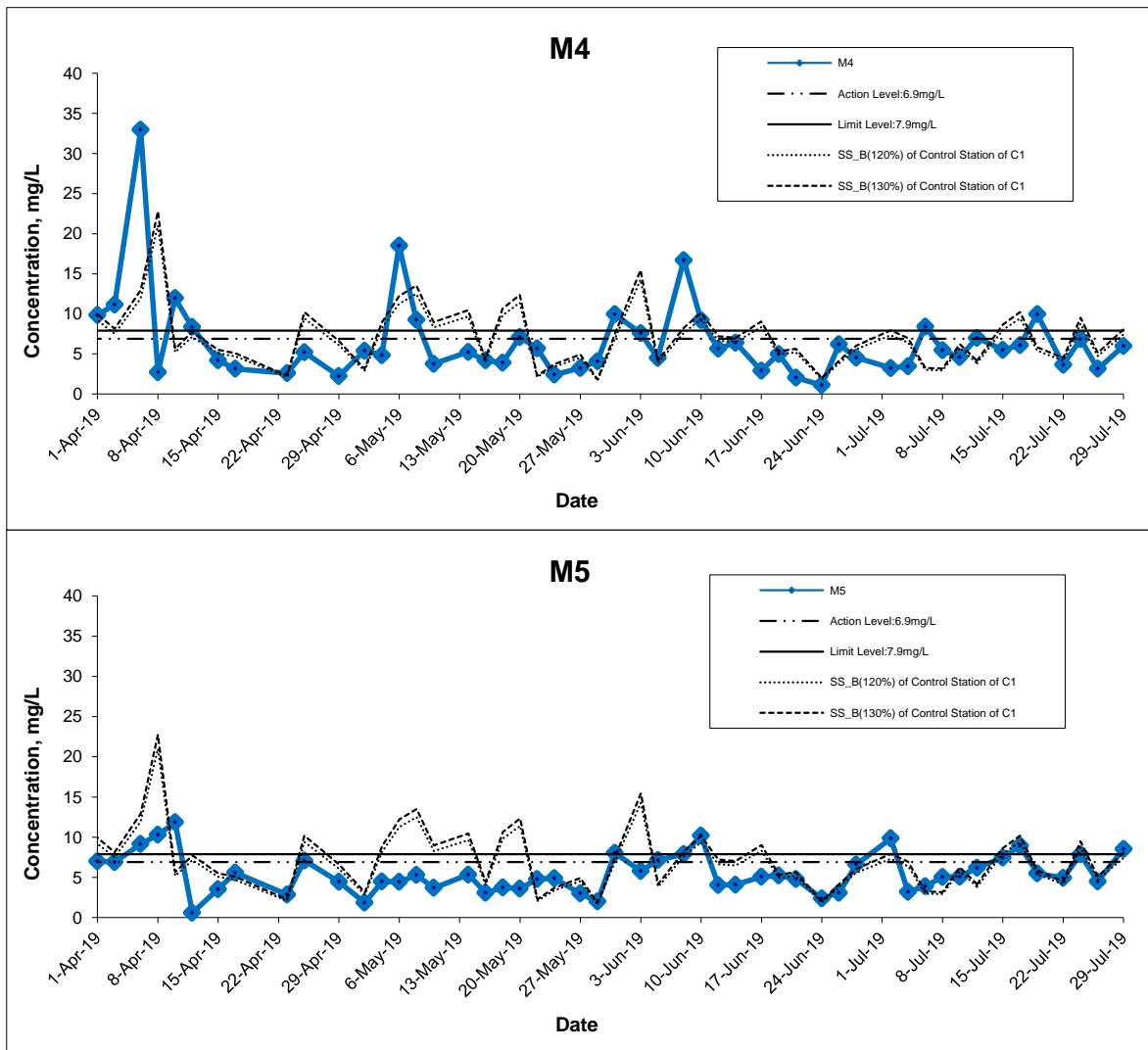


Suspended Solids (Bottom) at Mid-Flood Tide



Title Agreement No. CE 59/2015(EP) Environmental Team for Tseung Kwan O - Lam Tin Tunnel Design and Construction Graphical Presentation of Water Quality Monitoring Results	Scale N.T.S	Project No. MA16034	
	Date July 19	Appendix I	

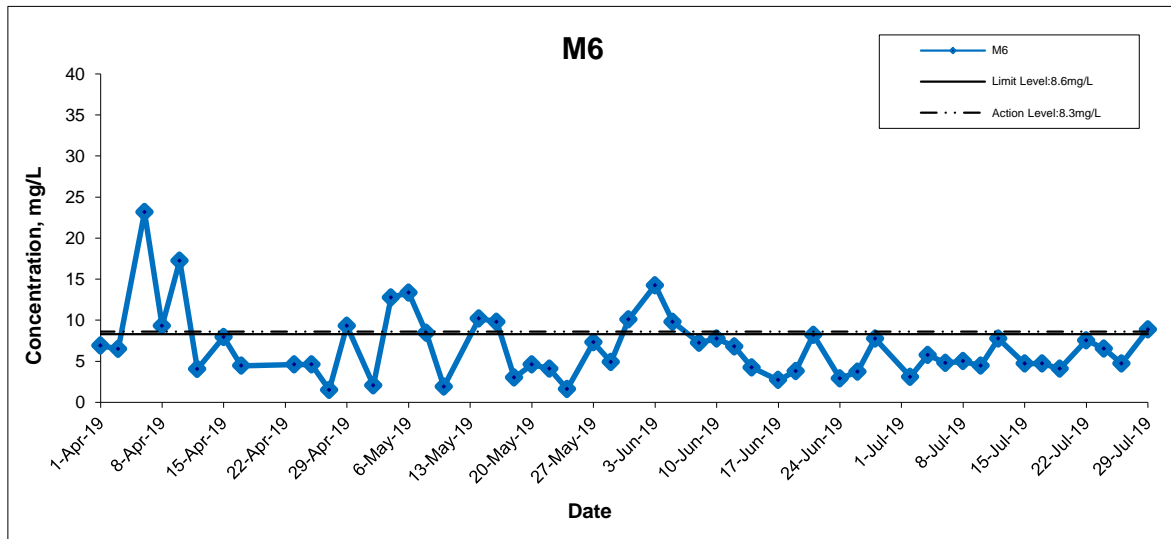
Suspended Solids (Bottom) at Mid-Flood Tide



Title Agreement No. CE 59/2015(EP) Environmental Team for Tseung Kwan O - Lam Tin Tunnel Design and Construction Graphical Presentation of Water Quality Monitoring Results	Scale	N.T.S	Project No.	MA16034
	Date	July 19	Appendix	I

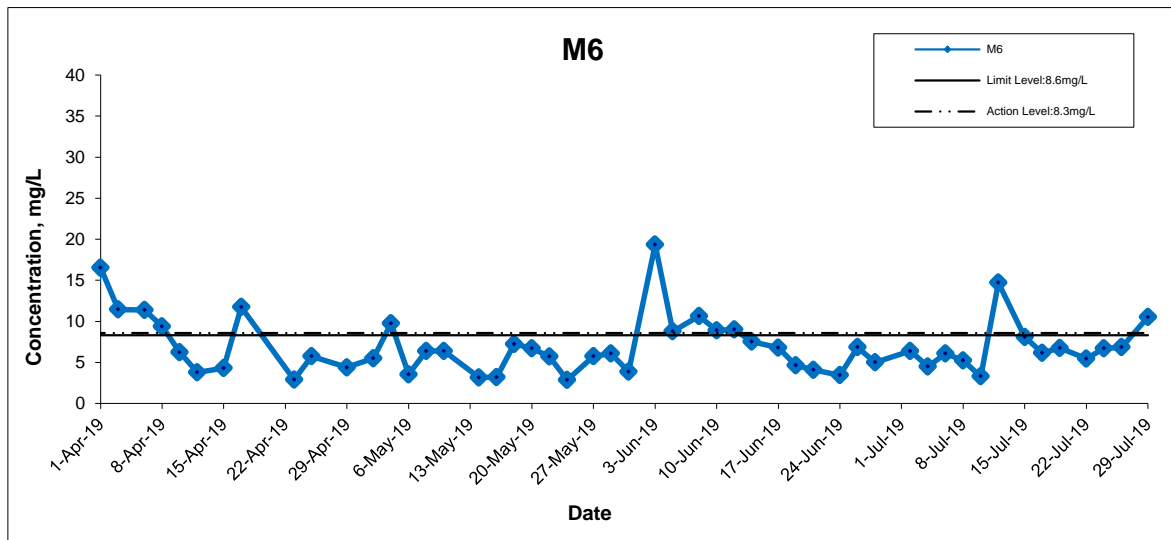


Suspended Solids (Intake Level of WSD Salt Water Intake) at Mid-Ebb Tide



Title Agreement No. CE 59/2015(EP) Environmental Team for Tseung Kwan O - Lam Tin Tunnel Design and Construction Graphical Presentation of Water Quality Monitoring Results	Scale N.T.S	Project No. MA16034	
	Date July 19	Appendix I	

Suspended Solids (Intake Level of WSD Salt Water Intake) at Mid-Flood Tide



Title Agreement No. CE 59/2015(EP) Environmental Team for Tseung Kwan O - Lam Tin Tunnel Design and Construction Graphical Presentation of Water Quality Monitoring Results	Scale N.T.S	Project No. MA16034	
	Date July 19	Appendix I	

Water Quality Monitoring Results at W1 - Mid-Ebb Tide

Date	Weather Condition	Sea Condition**	Sampling Time	Depth (m)		Temperature (°C)		pH		Salinity ppt		DO Saturation (%)		Dissolved Oxygen (mg/L)		
						Value	Average	Value	Average	Value	Average	Value	Average	Value	Average	DA*
2-Jul-19	Sunny	Calm	13:38	Surface	1.0	28.9 29.0	28.9	8.5 8.5	8.5	31.9 31.9	31.9	97.8 97.6	97.7	6.7 6.7	6.7	6.7
				Middle	-	-	-	-	-	-	-	-	-	-	-	
				Bottom	3.0	28.5 28.5	28.5	8.5 8.5	8.5	32.6 32.6	32.6	84.5 84.6	84.6	84.6	84.6	5.8 5.8
15-Jul-19	Sunny	Moderate	11:59	Surface	1.0	20.5 20.6	20.6	8.3 8.3	8.3	34.9 34.8	34.9	89.3 85.6	87.5	6.6 6.4	6.5	6.5
				Middle	-	-	-	-	-	-	-	-	-	-	-	
				Bottom	3.0	20.6 20.6	20.6	8.3 8.3	8.3	34.8 34.9	34.9	87.5 85.3	86.4	86.4	6.5 6.3	6.4
22-Jul-19	Sunny	Calm	14:46	Surface	1.0	24.8 24.8	24.8	9.8 9.8	9.8	34.7 34.7	34.7	73.7 73.4	73.6	5.0 5.0	5.0	5.0
				Middle	-	-	-	-	-	-	-	-	-	-	-	
				Bottom	3.1	24.6 24.6	24.6	9.8 9.8	9.8	34.8 34.8	34.8	65.7 65.7	65.7	65.7	4.5 4.5	4.5
29-Jul-19	Cloudy	Calm	10:45	Surface	1.1	25.1 25.1	25.1	8.9 8.9	8.9	33.8 33.8	33.8	106.5 106.5	106.5	7.0 7.0	7.0	7.0
				Middle	-	-	-	-	-	-	-	-	-	-	-	
				Bottom	3.1	24.6 24.6	24.6	8.9 8.9	8.9	34.0 34.0	34.0	96.6 96.4	96.5	96.5	6.4 6.4	6.4

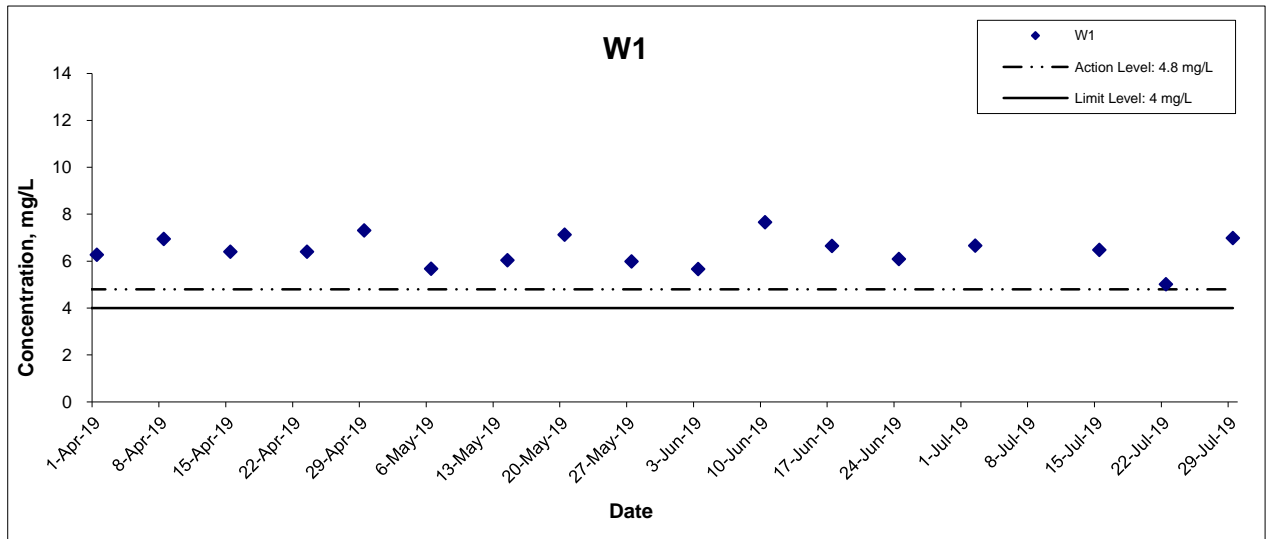
Water Quality Monitoring Results at W1 - Mid-Flood Tide

Date	Weather Condition	Sea Condition**	Sampling Time	Depth (m)		Temperature (°C)		pH		Salinity ppt		DO Saturation (%)		Dissolved Oxygen (mg/L)		
						Value	Average	Value	Average	Value	Average	Value	Average	Value	Average	DA*
2-Jul-19	Sunny	Calm	18:08	Surface	1.0	28.9 28.9	28.9	8.5 8.5	8.5	31.9 31.9	31.9	97.4 97.2	97.3	6.6 6.6	6.6	6.6
				Middle	-	-	-	-	-	-	-	-	-	-	-	
				Bottom	3.0	28.5 28.5	28.5	8.5 8.5	8.5	32.6 32.6	32.6	84.6 84.6	84.6	84.6	5.8 5.8	5.8
15-Jul-19	Sunny	Moderate	18:19	Surface	1.1	20.7 20.6	20.6	8.3 8.3	8.3	34.8 34.9	34.8	85.2 84.8	85.0	6.3 6.3	6.3	6.3
				Middle	-	-	-	-	-	-	-	-	-	-	-	
				Bottom	3.0	20.6 20.6	20.6	8.3 8.3	8.3	34.9 34.8	34.9	84.7 85.1	84.9	84.9	6.3 6.3	6.3
22-Jul-19	Sunny	Calm	09:33	Surface	1.1	24.8 24.8	24.8	9.8 9.8	9.8	34.7 34.7	34.7	74.0 73.9	74.0	5.0 5.0	5.0	5.0
				Middle	-	-	-	-	-	-	-	-	-	-	-	
				Bottom	3.0	24.6 24.6	24.6	9.8 9.8	9.8	34.8 34.8	34.8	65.8 65.8	65.8	65.8	4.5 4.5	4.5
29-Jul-19	Cloudy	Calm	16:43	Surface	1.2	25.1 25.1	25.1	8.9 8.9	8.9	33.8 33.8	33.8	106.6 106.6	106.6	7.2 7.2	7.2	7.2
				Middle	-	-	-	-	-	-	-	-	-	-	7.2	
				Bottom	3.1	24.6 24.6	24.6	8.9 8.9	8.9	34.0 34.0	34.0	96.3 96.3	96.3	96.3	6.5 6.5	6.5

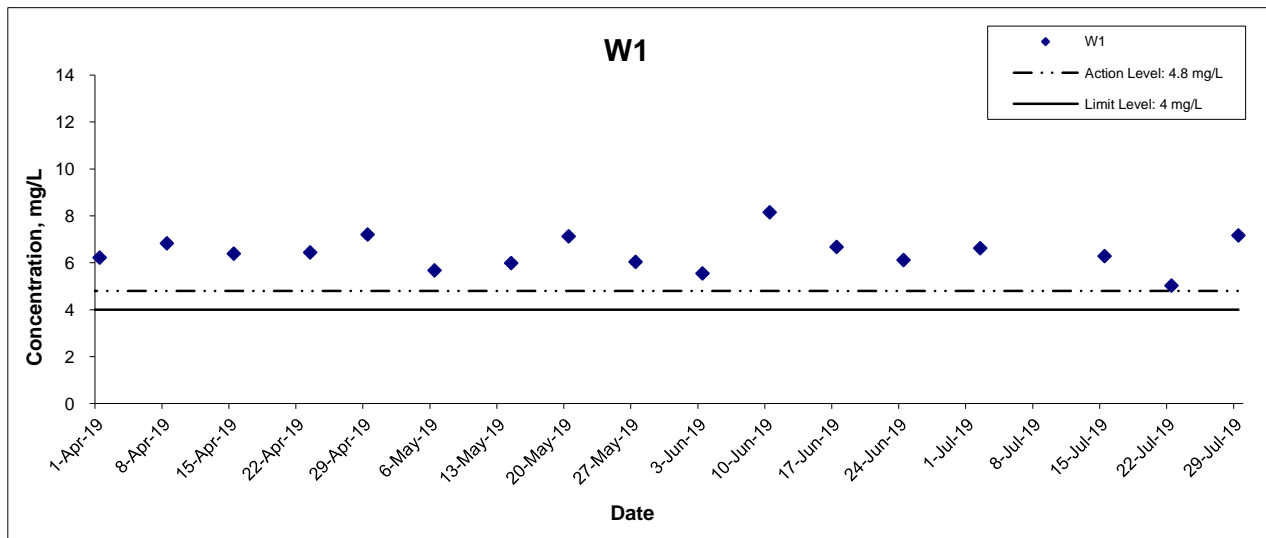
Remarks: *DA: Depth-Averaged

**Calm: Small or no wave; Moderate: Between calm and rough; Rough : White capped or rougher.

Dissolved Oxygen (Depth-Averaged) at Mid-Ebb Tide



Dissolved Oxygen (Depth-Averaged) at Mid-Flood Tide



Title Agreement No. CE 59/2015(EP) Environmental Team for Tseung Kwan O - Lam Tin Tunnel Design and Construction Graphical Presentation of Additional Water Quality Monitoring Results	Scale N.T.S	Project No. MA16034	
	Date Jul-19	Appendix I	

**APPENDIX J
QUALITY CONTROL REPORTS FOR
LABORATORY ANALYSIS**



CERTIFICATE OF ANALYSIS

Client	: CINOTECH CONSULTANTS LIMITED	Laboratory	: ALS Technichem(HK) Pty Ltd	Page	: 1 of 5
Contact	: HENRY LEUNG	Contact	: Richard Fung	Work Order	: HK1929969
Address	: RM710, TECHNOLOGY PARK, 18 ON LAI STREET, SHATIN, N.T. HONG KONG HONG KONG	Address	: 11/F., Chung Shun Knitting Centre, 1 - 3 Wing Yip Street, Kwai Chung, N.T., Hong Kong		
E-mail	: henry.leung@cinotech.com.hk	E-mail	: richard.fung@alsglobal.com		
Telephone	: +852 2151 2083	Telephone	: +852 2610 1044	Date Samples Received	: 11-Jul-2019
Facsimile	: +852 3107 1388	Facsimile	: +852 2610 2021	Issue Date	: 19-Jul-2019
Project	: CEDD TSEUNG KWAN O-LAN TUNNEL			No. of samples received	: 3
Order number	: ---	Quote number	: HKE/1722a/2019 revision 1	No. of samples analysed	: 3
C-O-C number	: ---				
Site	: ---				

This report may not be reproduced except with prior written approval from the testing laboratory.

This document has been signed by those names that appear on this report and are the authorised signatories.

<i>Signatories</i>	<i>Position</i>	<i>Authorised results for</i>
		
Fung Lirchee, Richard	Managing Director	Inorganics



General Comments

This report supersedes any previous report(s) with this reference. Results apply to the sample(s) as submitted. All pages of this report have been checked and approved for release. When sampling information is not provided by the client, sampling dates are shown without a time component. In these instances, the time component has been assumed by the laboratory for processing purposes. Testing period is from 11-Jul-2019 to 18-Jul-2019.

Key: LOR = Lithof reporting ; CAS Number = CAS registry number from database maintained by Chemical Abstracts Services. The Chemical Abstracts Service is a division of the American Chemical Society.

Specific Comments for Work Order : HK1929969

Sample(s) were received in chilled condition.

Water sample(s) analysed and reported on as received basis.



Analytical Results

Sub-matrix : GROUNDWATER

Client sample ID

Client sampling date / time

				Stream1	Stream2	Stream3	---	---
				[11-Jul-2019]	[11-Jul-2019]	[11-Jul-2019]	---	---
Compound	CAS Number	LOR	Unit	HK1929969-001	HK1929969-002	HK1929969-003	---	---
EA/ED: Physical and Aggregate Properties								
EA025: Suspended Solids (SS)	---	1.0	g/L	1.8	1.6	1.8	---	---
ED/EK: Inorganic Nonmetallic Parameters								
EK055K: Ammonia as N	7664-41-7	0.01	g/L	0.04	0.04	0.01	---	---
EK062P: Total Nitrogen as N	---	0.1	g/L	0.7	0.7	0.7	---	---
EK067P: Total Phosphorus as P	---	0.01	g/L	0.02	0.02	0.02	---	---
EP: Aggregate Organics								
EP005: Total Organic Carbon	---	1	g/L	4	2	2	---	---
EP030: Biochemical Oxygen Demand	---	2	g/L	<2	<2	<2	---	---



Laboratory Duplicate (DUP) Report

Matrix : WATER				Laboratory Duplicate (DUP) Report				
Laboratory Sample ID	Client Sample ID	Method : Compound	CAS Number	LOR	Unit	Original Result	Duplicate Result	RPD (%)
EA/ED: Physical and Aggregate Properties (QC Lot: 2469059)								
HK1929969-001	Stream#	EA025: Suspended Solids (SS)	----	0.5	g/L	1.8	1.4	20.2
HK1930305-005	Anonymous	EA025: Suspended Solids (SS)	----	0.5	g/L	27.0	27.4	1.56
ED/EK: Inorganic Nonmetallic Parameters (QC Lot: 2460790)								
HK1929969-001	Stream#	EK062P: Total Nitrogen as N	----	0.1	g/L	0.7	0.7	0.00
ED/EK: Inorganic Nonmetallic Parameters (QC Lot: 2460791)								
HK1929969-001	Stream#	EK067P: Total Phosphorus as P	----	0.01	g/L	0.02	0.02	0.00
ED/EK: Inorganic Nonmetallic Parameters (QC Lot: 2462615)								
HK1929825-003	Anonymous	EK055K: Amnia as N	7664-41-7	0.01	g/L	26.6	25.8	3.01
EP: Aggregate Organics (QC Lot: 2468474)								
HK1929969-001	Stream#	EP005: Total Organic Carbon	----	1	g/L	4	4	0.00
EP: Aggregate Organics (QC Lot: 2468496)								
HK1929969-002	Stream#	EP005: Total Organic Carbon	----	1	g/L	2	2	0.00

Method Blank (B), Laboratory Control Spike (LCS) and Laboratory Control Spike Duplicate (DCS) Report

Matrix : WATER		Method Blank (B) Report			Laboratory Control Spike (LCS) and Laboratory Control Spike Duplicate (DCS) Report						
Method : Compound	CAS Number	LOR	Unit	Result	Spike Concentration	Spike Recovery (%)		Recovery Limits (%)		RPD (%)	
						LCS	DCS	Low	High	Value	Control Limit
EA/ED: Physical and Aggregate Properties (QC Lot: 2469059)											
EA025: Suspended Solids (SS)	----	0.5	g/L	<0.5	20 g/L	102	----	85	115	----	----
ED/EK: Inorganic Nonmetallic Parameters (QC Lot: 2460790)											
EK062P: Total Nitrogen as N	----	0.1	g/L	<0.1	0.5 g/L	106	----	92	116	----	----
ED/EK: Inorganic Nonmetallic Parameters (QC Lot: 2460791)											
EK067P: Total Phosphorus as P	----	0.01	g/L	<0.01	0.5 g/L	98.5	----	90	104	----	----
ED/EK: Inorganic Nonmetallic Parameters (QC Lot: 2462615)											
EK055K: Amnia as N	7664-41-7	0.01	g/L	<0.01	0.5 g/L	99.8	----	88	109	----	----
EP: Aggregate Organics (QC Lot: 2460738)											
EP030: Biochemical Oxygen Demand	----	----	g/L	----	198 g/L	99.5	----	84	119	----	----
EP: Aggregate Organics (QC Lot: 2460897)											
EP030: Biochemical Oxygen Demand	----	----	g/L	----	198 g/L	96.1	----	84	119	----	----



Matrix : WATER		Method Blank (B) Report			Laboratory Control Spike (LCS) and Laboratory Control Spike Duplicate (DCS) Report						
Method : Compound	CAS Number	LOR	Unit	Result	Spike Concentration	Spike Recovery (%)		Recovery Limits (%)		RPD (%)	
						LCS	DCS	Low	High	Value	Control Limit
EP: Aggregate Organics (QC Lot: 2460897) - Continued											
EP: Aggregate Organics (QC Lot: 2468474)											
EP005: Total Organic Carbon	----	1	g/L	<1	5 g/L	99.9	----	87	114	----	----
				<1	100 g/L	90.3	----	88	109	----	----
EP: Aggregate Organics (QC Lot: 2468496)											
EP005: Total Organic Carbon	----	1	g/L	<1	5 g/L	101	----	87	114	----	----
				<1	100 g/L	90.9	----	88	109	----	----

Matrix Spike (B) and Matrix Spike Duplicate (BD) Report

Matrix : WATER				Matrix Spike (B) and Matrix Spike Duplicate (BD) Report						
Laboratory Sample ID	Client Sample ID	Method : Compound	CAS Number	Spike Concentration	Spike Recovery (%)		Recovery Limits (%)		RPD (%)	
					B	BD	Low	High	Value	Control Limit
ED/EK: Inorganic Nonmetallic Parameters (QC Lot: 2460790)										
HK1929969-001	Stream#	EK062P: Total Nitrogen as N	----	0.5 g/L	94.0	----	75	125	----	----
ED/EK: Inorganic Nonmetallic Parameters (QC Lot: 2460791)										
HK1929969-001	Stream#	EK067P: Total Phosphorus as P	----	0.5 g/L	96.0	----	75	125	----	----
ED/EK: Inorganic Nonmetallic Parameters (QC Lot: 2462615)										
HK1929825-003	Anonymous	EK055K: Amnia as N	7664-41-7	50 g/L	94.8	----	75	125	----	----
EP: Aggregate Organics (QC Lot: 2468474)										
HK1929969-001	Stream#	EP005: Total Organic Carbon	----	5 g/L	114	----	75	125	----	----
EP: Aggregate Organics (QC Lot: 2468496)										
HK1929969-002	Stream#	EP005: Total Organic Carbon	----	5 g/L	109	----	75	125	----	----



CERTIFICATE OF ANALYSIS

Client	: CINOTECH CONSULTANTS LIMITED	Laboratory	: ALS Technichem(HK) Pty Ltd	Page	: 1 of 5
Contact	: HENRY LEUNG	Contact	: Richard Fung	Work Order	: HK1931021
Address	: RM710, TECHNOLOGY PARK, 18 ON LAI STREET, SHATIN, N.T. HONG KONG HONG KONG	Address	: 11/F., Chung Shun Knitting Centre, 1 - 3 Wing Yip Street, Kwai Chung, N.T., Hong Kong		
E-mail	: henry.leung@cinotech.com.hk	E-mail	: richard.fung@alsglobal.com		
Telephone	: +852 2151 2083	Telephone	: +852 2610 1044		
Facsimile	: +852 3107 1388	Facsimile	: +852 2610 2021		
Project	: CEDD TSEUNG KWAN O-LANTIN TUNNEL			Date Samples Received	: 18-Jul-2019
Order number	: ---	Quote number	: HKE/1722a/2019 revision 1	Issue Date	: 29-Jul-2019
C-O-C number	: ---			No. of samples received	: 3
Site	: ---			No. of samples analysed	: 3

This report may not be reproduced except with prior written approval from the testing laboratory.

This document has been signed by those names that appear on this report and are the authorised signatories.

<i>Signatories</i>	<i>Position</i>	<i>Authorised results for</i>
		
Fung Lirchee, Richard	Managing Director	Inorganics



General Comments

This report supersedes any previous report(s) with this reference. Results apply to the sample(s) as submitted. All pages of this report have been checked and approved for release. When sampling information is not provided by the client, sampling dates are shown without a time component. In these instances, the time component has been assumed by the laboratory for processing purposes. Testing period is from 18-Jul-2019 to 29-Jul-2019.

Key: LOR = Lithof reporting ; CAS Number = CAS registry number from database maintained by Chemical Abstracts Services. The Chemical Abstracts Service is a division of the American Chemical Society.

Specific Comments for Work Order : HK1931021

Sample(s) were received in chilled condition.

Water sample(s) analysed and reported on as received basis.



Analytical Results

Sub-matrix : GROUNDWATER

Client sample ID

Client sampling date / time

				Stream	Stream	Stream	---	---
				18-Jul-2019	18-Jul-2019	18-Jul-2019	----	----
Compound	CAS Number	LOR	Unit	HK1931021-001	HK1931021-002	HK1931021-003	-----	-----
EA/ED: Physical and Aggregate Properties								
EA025: Suspended Solids (SS)	----	1.0	g/L	1.7	<1.0	<1.0	---	---
ED/EK: Inorganic Nonmetallic Parameters								
EK055K: Ammonia as N	7664-41-7	0.01	g/L	0.02	0.03	0.01	---	---
EK062P: Total Nitrogen as N	----	0.1	g/L	0.6	0.6	0.6	---	---
EK067P: Total Phosphorus as P	----	0.01	g/L	0.02	0.02	0.02	---	---
EP: Aggregate Organics								
EP005: Total Organic Carbon	----	1	g/L	3	3	3	---	---
EP030: Biochemical Oxygen Demand	----	2	g/L	2	2	2	---	---



Laboratory Duplicate (DUP) Report

Matrix : WATER				Laboratory Duplicate (DUP) Report				
Laboratory Sample ID	Client Sample ID	Method : Compound	CAS Number	LOR	Unit	Original Result	Duplicate Result	RPD (%)
EA/ED: Physical and Aggregate Properties (QC Lot: 2490307)								
HK1930464-001	Anonymous	EA025: Suspended Solids (SS)	----	0.5	g/L	5.6	5.9	3.90
HK1931021-002	Stream	EA025: Suspended Solids (SS)	----	0.5	g/L	<1.0	<1.0	0.00
ED/EK: Inorganic Nonmetallic Parameters (QC Lot: 2478972)								
HK1931203-001	Anonymous	EK055K: Ammonia as N	7664-41-7	0.01	g/L	0.11	0.11	0.00
ED/EK: Inorganic Nonmetallic Parameters (QC Lot: 2480122)								
HK1930531-001	Anonymous	EK067P: Total Phosphorus as P	----	0.01	g/L	8.79	8.71	0.880
ED/EK: Inorganic Nonmetallic Parameters (QC Lot: 2480123)								
HK1930614-001	Anonymous	EK062P: Total Nitrogen as N	----	0.1	g/L	1.7	1.5	8.15
EP: Aggregate Organics (QC Lot: 2480089)								
HK1930476-005	Anonymous	EP005: Total Organic Carbon	----	1	g/L	<1	<1	0.00

Method Blank (B), Laboratory Control Spike (LCS) and Laboratory Control Spike Duplicate (DCS) Report

Matrix : WATER		Method Blank (B) Report			Laboratory Control Spike (LCS) and Laboratory Control Spike Duplicate (DCS) Report						
Method : Compound	CAS Number	LOR	Unit	Result	Spike Concentration	Spike Recovery (%)		Recovery Limits (%)		RPD (%)	
						LCS	DCS	Low	High	Value	Control Limit
EA/ED: Physical and Aggregate Properties (QC Lot: 2490307)											
EA025: Suspended Solids (SS)	----	0.5	g/L	<0.5	20 g/L	98.5	----	85	115	----	----
ED/EK: Inorganic Nonmetallic Parameters (QC Lot: 2478972)											
EK055K: Ammonia as N	7664-41-7	0.01	g/L	<0.01	0.5 g/L	102	----	90	109	----	----
ED/EK: Inorganic Nonmetallic Parameters (QC Lot: 2480122)											
EK067P: Total Phosphorus as P	----	0.01	g/L	<0.01	0.5 g/L	97.5	----	94	101	----	----
ED/EK: Inorganic Nonmetallic Parameters (QC Lot: 2480123)											
EK062P: Total Nitrogen as N	----	0.1	g/L	<0.1	0.5 g/L	107	----	93	114	----	----
EP: Aggregate Organics (QC Lot: 2476019)											
EP030: Biochemical Oxygen Demand	----	----	g/L	----	198 g/L	101	----	84	118	----	----
EP: Aggregate Organics (QC Lot: 2480089)											
EP005: Total Organic Carbon	----	1	g/L	<1	5 g/L	100	----	89	114	----	----
				<1	100 g/L	98.5	----	86	111	----	----



Matrix Spike (SI) and Matrix Spike Duplicate (SD) Report

Matrix : WATER				Matrix Spike (SI) and Matrix Spike Duplicate (SD) Report						
				Spike Concentration	Spike Recovery (%)		Recovery Limits (%)		RPD (%)	
					SI	SD	Low	High	Value	Control Limit
Laboratory Sample ID	Client Sample ID	Method : Compound	CAS Number							
ED/EK: Inorganic Nonmetallic Parameters (QC Lot: 2478972)										
HK1931203-001	Anonymous	EK055K: Ammonia as N	7664-41-7	0.5 g/L	113	----	75	125	----	----
ED/EK: Inorganic Nonmetallic Parameters (QC Lot: 2480122)										
HK1930531-001	Anonymous	EK067P: Total Phosphorus as P	----	5 g/L	92.2	----	75	125	----	----
ED/EK: Inorganic Nonmetallic Parameters (QC Lot: 2480123)										
HK1930614-001	Anonymous	EK062P: Total Nitrogen as N	----	0.5 g/L	124	----	75	125	----	----
EP: Aggregate Organics (QC Lot: 2480089)										
HK1930476-005	Anonymous	EP005: Total Organic Carbon	----	5 g/L	90.5	----	75	125	----	----

**APPENDIX K
SUMMARY OF EXCEEDANCE**

Agreement No. CE 59/2015 (EP)
Environmental Team for Tseung Kwan O - Lam Tin Tunnel –
Design and Construction

Appendix K – Summary of Exceedance

Reporting Period: July 2019

(A) Exceedance Report for Air Quality
(NIL in the reporting month)

(B) Exceedance Report for Construction Noise

Action Level for Construction Noise

Six (6) Action Level exceedances were recorded due to the documented complaints received in this reporting month.

Limit Level for Construction Noise

NIL exceedance for daytime construction noise monitoring was recorded in the reporting month.

NIL exceedance for nighttime construction noise monitoring were recorded in the reporting month.

Exceedance recorded during daytime
(NIL in the reporting month)

Exceedance recorded during night-time
(NIL in the reporting month)

Agreement No. CE 59/2015 (EP)
Environmental Team for Tseung Kwan O - Lam Tin Tunnel –
Design and Construction

Appendix K – Summary of Exceedance

(C) Exceedance Report for Water Quality

Fifty (50) Action Level and two-hundred and twenty-seven (227) Limit Level exceedances in marine water quality monitoring. Refer to the attached notifications for details. The reasons are under investigation.

NIL exceedance for groundwater quality monitoring was recorded in the reporting month.

(D) Exceedance Report for Ecology

(NIL in the reporting month)

(E) Exceedance Report for Cultural Heritage

(NIL in the reporting month)

(F) Exceedance Report for Landfill Gas

(NIL in the reporting month)

Contract No. CE 59/2015 (EP)

Environmental Team for Tseung Kwan O – Lam Tin Tunnel

Design and Construction

- Notification of Environmental Quality Limit Exceedances

Date of Water Quality Monitoring: 02 July 2019

Part A – Exceedance Summary Tables

Table I: Parameter(s) – ~~Dissolved Oxygen (DO)~~ / ~~Turbidity (TURB)~~ / Suspended Solids (SS)

Tide	Control Station(s)	Depth	Measured Value at Control Station (mg/L)	Station(s)	Time (hrs)	Baseline Action Level (mg/L)	Baseline Limit Level (mg/L)	120% of Control Station Action Level (mg/L)	130% of Control Station Limit Level (mg/L)	Measured Value (mg/L)
Mid-Ebb	C2	Surface	6.1	G2	12:16	6.0	6.9	7.3	7.9	<u>6.7</u>
				G3	12:36					<u>6.8</u>
				M3	12:43					<u>7.3</u>
		Bottom	2.2	G1	12:26	6.9	7.9	2.6	2.8	<u>7.7</u>
				G2	12:16					<u>4.7</u>
				G3	12:36					<u>4.0</u>
				G4	12:51					<u>5.3</u>
				M1	12:22					<u>5.1</u>
				M2	12:08					<u>7.1</u>
				M3	12:43					<u>9.7</u>
				M4	12:02					<u>9.1</u>
M5	13:10	<u>7.9</u>								

Contract No. CE 59/2015 (EP)

Environmental Team for Tseung Kwan O – Lam Tin Tunnel

Design and Construction

- Notification of Environmental Quality Limit Exceedances

Tide	Control Station(s)	Depth	Measured Value at Control Station (mg/L)	Station(s)	Time (hrs)	Baseline Action Level (mg/L)	Baseline Limit Level (mg/L)	120% of Control Station Action Level (mg/L)	130% of Control Station Limit Level (mg/L)	Measured Value (mg/L)
Mid-Flood	C1	Surface	1.1	G1	18:02	6.0	6.9	1.3	1.4	<u>11.7</u>
				G2	17:52					<u>9.2</u>
				G3	18:05					<u>9.9</u>
				G4	18:15					<u>7.7</u>
				M1	17:58	6.2	7.4			<u>5.6</u>
				M2	17:46					<u>3.6</u>
				M3	18:10					<u>5.4</u>
				M4	17:41					<u>9.0</u>
		M5	18:32	<u>4.0</u>						
		Bottom	6.1	G2	17:52	6.9	7.9	7.3	7.9	<u>8.6</u>
				G3	18:05					<u>10.1</u>
				G4	18:15					<u>9.7</u>
M5	18:32			<u>9.9</u>						

Note: ***Bold Italic*** means Action Level exceedance
Bold Italic with underline means Limit Level exceedance

Contract No. CE 59/2015 (EP)

Environmental Team for Tseung Kwan O – Lam Tin Tunnel

Design and Construction

- Notification of Environmental Quality Limit Exceedances

Date of Water Quality Monitoring: 04 July 2019

Part A – Exceedance Summary Tables

Table I: Parameter(s) – ~~Dissolved Oxygen (DO)~~ / Turbidity (TURB) / ~~Suspended Solids (SS)~~

Depth	Baseline Action Level (NTU)	Baseline Limit Level (NTU)	Tide	Control Station(s)	Measured Value at Control Station (NTU)	Station(s)	Time (hrs)	120% of Control Station Action Level (NTU)	130% of Control Station Limit Level (NTU)	Measured Value (NTU)
Bottom	19.3	22.2	Mid-Flood	C1	2.7	G1	9:05	3.2	3.5	<u>3.9</u>
						G2	8:53			<u>5.6</u>
						M2	8:47			<u>5.8</u>
						M3	9:14			<u>3.6</u>
						M4	8:41			<u>4.3</u>
						M5	9:31			<u>3.6</u>

Contract No. CE 59/2015 (EP)

Environmental Team for Tseung Kwan O – Lam Tin Tunnel

Design and Construction

- Notification of Environmental Quality Limit Exceedances

Table II: Parameter(s) – ~~Dissolved Oxygen (DO)~~ / ~~Turbidity (TURB)~~ / Suspended Solids (SS)

Tide	Control Station(s)	Depth	Measured Value at Control Station (mg/L)	Station(s)	Time (hrs)	Baseline Action Level (mg/L)	Baseline Limit Level (mg/L)	120% of Control Station Action Level (mg/L)	130% of Control Station Limit Level (mg/L)	Measured Value (mg/L)
Mid-Ebb	C2	Surface	4.3	G2	12:24	6.0	6.9	5.2	5.6	<u>5.4</u>
				G3	12:42					<u>7.0</u>
				M2	12:19	6.2	7.4			<u>7.7</u>
				M4	12:13					<u>6.4</u>
		Bottom	2.6	G1	12:36	6.9	7.9	3.1	3.4	<u>3.7</u>
				G2	12:24					<u>8.5</u>
				G3	12:42					<u>5.3</u>
				G4	12:52					<u>6.7</u>
	M1			12:30	<u>7.2</u>					
	M3			12:45	<u>6.8</u>					
			M4	12:13					<u>3.2</u>	

Contract No. CE 59/2015 (EP)

Environmental Team for Tseung Kwan O – Lam Tin Tunnel

Design and Construction

- Notification of Environmental Quality Limit Exceedances

Tide	Control Station(s)	Depth	Measured Value at Control Station (mg/L)	Station(s)	Time (hrs)	Baseline Action Level (mg/L)	Baseline Limit Level (mg/L)	120% of Control Station Action Level (mg/L)	130% of Control Station Limit Level (mg/L)	Measured Value (mg/L)
Mid-Flood	C1	Surface	4.5	G3	9:11	6.0	6.9	5.3	5.8	<i>5.8</i>
				G4	9:20					<i><u>8.1</u></i>
				M1	8:58	6.2	7.4			<i><u>6.1</u></i>
				M2	8:47					<i>5.8</i>
		Bottom	5.4	M2	8:47	6.9	7.9	6.4	7.0	<i><u>10.1</u></i>
				M3	9:14					<i><u>7.5</u></i>

Note: ***Bold Italic*** means Action Level exceedance
Bold Italic with underline means Limit Level exceedance

Contract No. CE 59/2015 (EP)

Environmental Team for Tseung Kwan O – Lam Tin Tunnel

Design and Construction

- Notification of Environmental Quality Limit Exceedances

Date of Water Quality Monitoring: 06 July 2019

Part A – Exceedance Summary Tables

Table I: Parameter(s) – ~~Dissolved Oxygen (DO)~~ / ~~Turbidity (TURB)~~ / Suspended Solids (SS)

Tide	Control Station(s)	Depth	Measured Value at Control Station (mg/L)	Station(s)	Time (hrs)	Baseline Action Level (mg/L)	Baseline Limit Level (mg/L)	120% of Control Station Action Level (mg/L)	130% of Control Station Limit Level (mg/L)	Measured Value (mg/L)
Mid-Ebb	C2	Surface	3.1	G2	14:25	6.0	6.9	3.7	4.0	<u>5.6</u>
				G3	14:46					<u>6.4</u>
				G4	14:57					<u>8.2</u>
				M2	14:16					<u>4.2</u>
		Bottom	7.7	M3	14:50	6.9	7.9	9.2	10.0	<u>8.7</u>

Contract No. CE 59/2015 (EP)

Environmental Team for Tseung Kwan O – Lam Tin Tunnel

Design and Construction

- Notification of Environmental Quality Limit Exceedances

Tide	Control Station(s)	Depth	Measured Value at Control Station (mg/L)	Station(s)	Time (hrs)	Baseline Action Level (mg/L)	Baseline Limit Level (mg/L)	120% of Control Station Action Level (mg/L)	130% of Control Station Limit Level (mg/L)	Measured Value (mg/L)
Mid-Flood	C1	Surface	3.9	G1	8:39	6.0	6.9	4.6	5.0	<u>5.5</u>
				G2	8:23					<u>6.1</u>
				G4	8:56					<u>7.2</u>
				M4	8:09	<u>4.9</u>				
				M5	9:10	<u>6.0</u>				
		Bottom	2.5	G1	8:39	6.9	7.9	3.0	3.3	<u>8.6</u>
				G2	8:23					<u>4.1</u>
				G3	8:45					<u>4.5</u>
				G4	8:56	<u>3.7</u>				
				M1	8:31	<u>3.2</u>				
				M2	8:14	<u>3.1</u>				
				M3	8:50	<u>3.4</u>				
				M4	8:09	<u>8.4</u>				
				M5	9:10	<u>3.9</u>				

Note: ***Bold Italic*** means Action Level exceedance
Bold Italic with underline means Limit Level exceedance

Contract No. CE 59/2015 (EP)

Environmental Team for Tseung Kwan O – Lam Tin Tunnel

Design and Construction

- Notification of Environmental Quality Limit Exceedances

Date of Water Quality Monitoring: 08 July 2019

Part A – Exceedance Summary Tables

Table I: Parameter(s) – ~~Dissolved Oxygen (DO)~~ / Turbidity (TURB) / ~~Suspended Solids (SS)~~

Depth	Baseline Action Level (NTU)	Baseline Limit Level (NTU)	Tide	Control Station(s)	Measured Value at Control Station (NTU)	Station(s)	Time (hrs)	120% of Control Station Action Level (NTU)	130% of Control Station Limit Level (NTU)	Measured Value (NTU)
Bottom	19.3	22.2	Mid-Ebb	C2	2.3	G1	16:21	2.8	3.0	<u>4.6</u>
						G2	16:09			<u>3.9</u>
						G4	16:35			<u>4.0</u>
						M1	16:17			<u>4.4</u>
						M2	16:04			<u>6.2</u>
						M5	16:43			<u>4.6</u>
			Mid-Flood	C1	2.3	G1	10:21	2.8	3.0	<u>3.4</u>
						M1	10:17			<u>3.3</u>
						M5	10:43			<u>3.6</u>

Contract No. CE 59/2015 (EP)

Environmental Team for Tseung Kwan O – Lam Tin Tunnel

Design and Construction

- Notification of Environmental Quality Limit Exceedances

Table II: Parameter(s) – ~~Dissolved Oxygen (DO)~~ / ~~Turbidity (TURB)~~ / Suspended Solids (SS)

Tide	Control Station(s)	Depth	Measured Value at Control Station (mg/L)	Station(s)	Time (hrs)	Baseline Action Level (mg/L)	Baseline Limit Level (mg/L)	120% of Control Station Action Level (mg/L)	130% of Control Station Limit Level (mg/L)	Measured Value (mg/L)
Mid-Ebb	C2	Surface	5.8	G1	16:21	6.0	6.9	6.9	7.5	6.5
				M2	16:04	6.2	7.4			<u>9.9</u>
				M3	16:31					<u>8.1</u>
				M4	15:58					<u>8.8</u>
		Bottom	3.5	G1	16:21	6.9	7.9	4.1	4.5	<u>5.5</u>
				G2	16:09					<u>4.8</u>
				G4	16:35					<u>5.7</u>
				M1	16:17					<u>7.5</u>
	M2			16:04	<u>7.2</u>					
	M3			16:31	<u>7.3</u>					
	M4			15:58	<u>6.1</u>					
M5	16:43	<u>5.9</u>								

Contract No. CE 59/2015 (EP)

Environmental Team for Tseung Kwan O – Lam Tin Tunnel

Design and Construction

- Notification of Environmental Quality Limit Exceedances

Tide	Control Station(s)	Depth	Measured Value at Control Station (mg/L)	Station(s)	Time (hrs)	Baseline Action Level (mg/L)	Baseline Limit Level (mg/L)	120% of Control Station Action Level (mg/L)	130% of Control Station Limit Level (mg/L)	Measured Value (mg/L)
Mid-Flood	C1	Surface	2.3	G1	10:21	6.0	6.9	2.8	3.0	<u>8.1</u>
				G2	10:09					<u>4.1</u>
				G3	10:25					<u>3.2</u>
				G4	10:35					<u>4.7</u>
				M1	10:17	6.2	7.4			<u>4.1</u>
				M2	10:04					<u>4.8</u>
				M3	10:31					<u>3.2</u>
				M4	9:58					<u>4.2</u>
		M5	10:43	<u>4.9</u>						
		Bottom	2.5	G1	10:21	6.9	7.9	2.9	3.2	<u>3.0</u>
				G2	10:09					<u>6.5</u>
				G3	10:25					<u>6.6</u>
				G4	10:35					<u>4.7</u>
				M1	10:17					<u>5.9</u>
				M2	10:04					<u>7.6</u>
				M3	10:31					<u>3.5</u>
M4	9:58			<u>5.5</u>						
M5	10:43	<u>5.1</u>								

Note: ***Bold Italic*** means Action Level exceedance
Bold Italic with underline means Limit Level exceedance

Contract No. CE 59/2015 (EP)

Environmental Team for Tseung Kwan O – Lam Tin Tunnel

Design and Construction

- Notification of Environmental Quality Limit Exceedances

Date of Water Quality Monitoring: 10 July 2019

Part A – Exceedance Summary Tables

Table I: Parameter(s) – ~~Dissolved Oxygen (DO)~~ / ~~Turbidity (TURB)~~ / Suspended Solids (SS)

Tide	Control Station(s)	Depth	Measured Value at Control Station (mg/L)	Station(s)	Time (hrs)	Baseline Action Level (mg/L)	Baseline Limit Level (mg/L)	120% of Control Station Action Level (mg/L)	130% of Control Station Limit Level (mg/L)	Measured Value (mg/L)
Mid-Ebb	C2	Surface	3.1	G4	18:30	6.0	6.9	3.7	4.0	<u>7.2</u>
				M2	17:59	6.2	7.4			<u>6.3</u>
				M3	18:21					<u>6.2</u>
		Bottom	7.7	G1	18:16	6.9	7.9	9.2	10.0	<u>5.4</u>
				G3	18:18					<u>4.5</u>
				G4	18:30					<u>5.3</u>
	M1			18:10	<u>7.4</u>					

Contract No. CE 59/2015 (EP)

Environmental Team for Tseung Kwan O – Lam Tin Tunnel

Design and Construction

- Notification of Environmental Quality Limit Exceedances

Tide	Control Station(s)	Depth	Measured Value at Control Station (mg/L)	Station(s)	Time (hrs)	Baseline Action Level (mg/L)	Baseline Limit Level (mg/L)	120% of Control Station Action Level (mg/L)	130% of Control Station Limit Level (mg/L)	Measured Value (mg/L)
Mid-Flood	C1	Surface	3.9	G1	13:39	6.0	6.9	4.6	5.0	<u>3.2</u>
				G2	13:28					<u>2.8</u>
				M1	13:33	6.2	7.4			<u>7.4</u>
				M2	13:22					<u>4.8</u>
				M3	13:44					<u>3.6</u>
				M4	13:15					<u>3.7</u>
				M5	14:05					<u>3.0</u>

Note: ***Bold Italic*** means Action Level exceedance
Bold Italic with underline means Limit Level exceedance

Contract No. CE 59/2015 (EP)

Environmental Team for Tseung Kwan O – Lam Tin Tunnel

Design and Construction

- Notification of Environmental Quality Limit Exceedances

Date of Water Quality Monitoring: 12 July 2019

Part A – Exceedance Summary Tables

Table I: Parameter(s) – ~~Dissolved Oxygen (DO)~~ / Turbidity (TURB) / ~~Suspended Solids (SS)~~

Depth	Baseline Action Level (NTU)	Baseline Limit Level (NTU)	Tide	Control Station(s)	Measured Value at Control Station (NTU)	Station(s)	Time (hrs)	120% of Control Station Action Level (NTU)	130% of Control Station Limit Level (NTU)	Measured Value (NTU)
Bottom	19.3	22.2	Mid-Flood	C1	1.9	G1	15:10	2.3	2.5	<u>2.8</u>
						G2	15:01			<u>2.9</u>
						G4	15:22			<u>2.8</u>
						M1	15:06			<u>2.9</u>
						M2	14:57			<u>3.4</u>
						M3	15:18			<u>3.0</u>
						M4	14:54			<u>2.5</u>
						M5	15:29			<u>4.1</u>

Contract No. CE 59/2015 (EP)

Environmental Team for Tseung Kwan O – Lam Tin Tunnel

Design and Construction

- Notification of Environmental Quality Limit Exceedances

Table II: Parameter(s) – ~~Dissolved Oxygen (DO)~~ / ~~Turbidity (TURB)~~ / Suspended Solids (SS)

Tide	Control Station(s)	Depth	Measured Value at Control Station (mg/L)	Station(s)	Time (hrs)	Baseline Action Level (mg/L)	Baseline Limit Level (mg/L)	120% of Control Station Action Level (mg/L)	130% of Control Station Limit Level (mg/L)	Measured Value (mg/L)
Mid-Ebb	C2	Surface	5.1	G1	8:58	6.0	6.9	6.1	6.6	<u>7.3</u>
				G3	9:03					<u>9.1</u>
				G4	9:09	<u>7.9</u>				
				M4	8:42	6.2	7.4			<u>6.9</u>

Contract No. CE 59/2015 (EP)

Environmental Team for Tseung Kwan O – Lam Tin Tunnel

Design and Construction

- Notification of Environmental Quality Limit Exceedances

Tide	Control Station(s)	Depth	Measured Value at Control Station (mg/L)	Station(s)	Time (hrs)	Baseline Action Level (mg/L)	Baseline Limit Level (mg/L)	120% of Control Station Action Level (mg/L)	130% of Control Station Limit Level (mg/L)	Measured Value (mg/L)
Mid-Flood	C1	Surface	3.5	G1	15:10	6.0	6.9	4.2	4.6	<u>10.5</u>
				G2	15:01					<u>5.8</u>
				G3	15:16					<u>6.0</u>
				G4	15:22					<u>6.3</u>
				M2	14:57					<u>5.5</u>
				M4	14:54					<u>4.3</u>
		M5	15:29	<u>10.2</u>						
		Intake	n.a.	M6	15:25	8.3	8.6	n.a.	n.a.	<u>14.7</u>
		Bottom	3.2	G1	15:10	6.9	7.9	3.8	4.2	<u>5.8</u>
				G2	15:01					<u>9.9</u>
				G3	15:16					<u>4.6</u>
				G4	15:22					<u>9.0</u>
				M1	15:06					<u>7.8</u>
				M3	15:18					<u>7.3</u>
				M4	14:54					<u>7.0</u>
M5	15:29	<u>6.2</u>								

Note: ***Bold Italic*** means Action Level exceedance
Bold Italic with underline means Limit Level exceedance

Contract No. CE 59/2015 (EP)

Environmental Team for Tseung Kwan O – Lam Tin Tunnel

Design and Construction

- Notification of Environmental Quality Limit Exceedances

Date of Water Quality Monitoring: 15 July 2019

Part A – Exceedance Summary Tables

Table I: Parameter(s) – ~~Dissolved Oxygen (DO)~~ / Turbidity (TURB) / ~~Suspended Solids (SS)~~

Depth	Baseline Action Level (NTU)	Baseline Limit Level (NTU)	Tide	Control Station(s)	Measured Value at Control Station (NTU)	Station(s)	Time (hrs)	120% of Control Station Action Level (NTU)	130% of Control Station Limit Level (NTU)	Measured Value (NTU)
Bottom	19.3	22.2	Mid-Ebb	C2	3.8	G3	11:55	4.6	5.0	<u>5.1</u>
			Mid-Flood	C1	2.4	G2	17:55	2.8	3.1	<u>3.9</u>
						G3	18:16			<u>5.1</u>
						G4	18:27			<u>4.0</u>
						M1	17:59			<u>2.9</u>
						M3	18:21			<u>4.4</u>
						M5	18:40			<u>4.6</u>

Contract No. CE 59/2015 (EP)

Environmental Team for Tseung Kwan O – Lam Tin Tunnel

Design and Construction

- Notification of Environmental Quality Limit Exceedances

Table II: Parameter(s) – ~~Dissolved Oxygen (DO)~~ / ~~Turbidity (TURB)~~ / Suspended Solids (SS)

Tide	Control Station(s)	Depth	Measured Value at Control Station (mg/L)	Station(s)	Time (hrs)	Baseline Action Level (mg/L)	Baseline Limit Level (mg/L)	120% of Control Station Action Level (mg/L)	130% of Control Station Limit Level (mg/L)	Measured Value (mg/L)
Mid-Ebb	C2	Surface	8.1	G2	11:33	6.0	6.9	9.7	10.5	<u>7.2</u>
				G4	12:15					<u>6.4</u>
				M1	11:38					<u>7.5</u>
		Bottom	6.8	G1	11:47	6.9	7.9	8.2	8.8	<u>8.2</u>
				M5	12:26					<u>8.1</u>

Contract No. CE 59/2015 (EP)

Environmental Team for Tseung Kwan O – Lam Tin Tunnel

Design and Construction

- Notification of Environmental Quality Limit Exceedances

Tide	Control Station(s)	Depth	Measured Value at Control Station (mg/L)	Station(s)	Time (hrs)	Baseline Action Level (mg/L)	Baseline Limit Level (mg/L)	120% of Control Station Action Level (mg/L)	130% of Control Station Limit Level (mg/L)	Measured Value (mg/L)
Mid-Flood	C1	Surface	7.3	G1	18:08	6.0	6.9	8.7	9.4	<i>6.3</i>
				G2	17:55					<u>7.6</u>
				G3	18:16					<i>6.3</i>
				M1	17:59					<u>8.1</u>
				M5	18:40					<i>7.1</i>
		Bottom	6.7	G2	17:55	6.9	7.9	8.0	8.6	<u>8.1</u>
				M1	17:59					<i>7.4</i>
				M5	18:40					<i>7.5</i>

Note: ***Bold Italic*** means Action Level exceedance
Bold Italic with underline means Limit Level exceedance

Contract No. CE 59/2015 (EP)

Environmental Team for Tseung Kwan O – Lam Tin Tunnel

Design and Construction

- Notification of Environmental Quality Limit Exceedances

Date of Water Quality Monitoring: 17 July 2019

Part A – Exceedance Summary Tables

Table I: Parameter(s) – ~~Dissolved Oxygen (DO)~~ / ~~Turbidity (TURB)~~ / Suspended Solids (SS)

Tide	Control Station(s)	Depth	Measured Value at Control Station (mg/L)	Station(s)	Time (hrs)	Baseline Action Level (mg/L)	Baseline Limit Level (mg/L)	120% of Control Station Action Level (mg/L)	130% of Control Station Limit Level (mg/L)	Measured Value (mg/L)
Mid-Ebb	C2	Surface	10.0	G1	12:30	6.0	6.9	11.9	12.9	<u>8.0</u>
				G3	12:33					<u>6.7</u>
				G4	12:38					<u>8.0</u>
				M2	12:14	6.2	7.4			<u>11.2</u>
				M3	12:35					<u>6.5</u>
				M4	12:09					<u>8.2</u>
		Bottom	9.5	G3	12:33	6.9	7.9	11.4	12.4	<u>9.4</u>
				G4	12:38					<u>9.0</u>
				M1	12:26					<u>8.9</u>
				M3	12:35					<u>7.1</u>
				M5	12:45				<u>7.0</u>	

Contract No. CE 59/2015 (EP)

Environmental Team for Tseung Kwan O – Lam Tin Tunnel

Design and Construction

- Notification of Environmental Quality Limit Exceedances

Tide	Control Station(s)	Depth	Measured Value at Control Station (mg/L)	Station(s)	Time (hrs)	Baseline Action Level (mg/L)	Baseline Limit Level (mg/L)	120% of Control Station Action Level (mg/L)	130% of Control Station Limit Level (mg/L)	Measured Value (mg/L)
Mid-Flood	C1	Surface	5.1	G1	18:41	6.0	6.9	6.1	6.6	<u>10.9</u>
				G2	18:32					<u>7.8</u>
				G3	18:44					<u>6.5</u>
				G4	18:49					<u>9.3</u>
				M1	18:37					<u>7.7</u>
				M5	18:56					<u>6.6</u>
		Bottom	7.9	G1	18:41	6.9	7.9	9.4	10.2	<u>8.4</u>
				G2	18:32					<u>7.1</u>
				G4	18:49					<u>8.0</u>
				M2	18:25					<u>10.0</u>
M5	18:56			<u>9.0</u>						

Note: ***Bold Italic*** means Action Level exceedance
Bold Italic with underline means Limit Level exceedance

Contract No. CE 59/2015 (EP)

Environmental Team for Tseung Kwan O – Lam Tin Tunnel

Design and Construction

- Notification of Environmental Quality Limit Exceedances

Date of Water Quality Monitoring: 19 July 2019

Part A – Exceedance Summary Tables

Table I: Parameter(s) – ~~Dissolved Oxygen (DO)~~ / ~~Turbidity (TURB)~~ / Suspended Solids (SS)

Tide	Control Station(s)	Depth	Measured Value at Control Station (mg/L)	Station(s)	Time (hrs)	Baseline Action Level (mg/L)	Baseline Limit Level (mg/L)	120% of Control Station Action Level (mg/L)	130% of Control Station Limit Level (mg/L)	Measured Value (mg/L)
Mid-Ebb	C2	Surface	6.8	M2	8:11	6.2	7.4	8.1	8.8	<u>10.1</u>
				M3	8:46					<u>10.2</u>
		Bottom	7.7	M2	8:11	6.9	7.9	9.2	9.9	<u>8.0</u>

Contract No. CE 59/2015 (EP)

Environmental Team for Tseung Kwan O – Lam Tin Tunnel

Design and Construction

- Notification of Environmental Quality Limit Exceedances

Tide	Control Station(s)	Depth	Measured Value at Control Station (mg/L)	Station(s)	Time (hrs)	Baseline Action Level (mg/L)	Baseline Limit Level (mg/L)	120% of Control Station Action Level (mg/L)	130% of Control Station Limit Level (mg/L)	Measured Value (mg/L)
Mid-Flood	C1	Surface	3.5	G1	13:01	6.0	6.9	4.1	4.5	<u>6.5</u>
				G2	12:51					<u>8.5</u>
				M1	12:57	6.2	7.4			<u>9.9</u>
				M4	12:40					<u>10.3</u>
				M5	13:31					<u>7.2</u>
		Bottom	4.5	G2	12:51	6.9	7.9	5.4	5.9	<u>7.4</u>
				G4	13:14					<u>6.5</u>
				M3	13:09					<u>7.6</u>
				M4	12:40					<u>10.0</u>
				M5	13:31					<u>5.5</u>

Note: ***Bold Italic*** means Action Level exceedance
Bold Italic with underline means Limit Level exceedance

Contract No. CE 59/2015 (EP)

Environmental Team for Tseung Kwan O – Lam Tin Tunnel

Design and Construction

- Notification of Environmental Quality Limit Exceedances

Date of Water Quality Monitoring: 22 July 2019

Part A – Exceedance Summary Tables

Table I: Parameter(s) – ~~Dissolved Oxygen (DO)~~ / Turbidity (TURB) / ~~Suspended Solids (SS)~~

Depth	Baseline Action Level (NTU)	Baseline Limit Level (NTU)	Tide	Control Station(s)	Measured Value at Control Station (NTU)	Station(s)	Time (hrs)	120% of Control Station Action Level (NTU)	130% of Control Station Limit Level (NTU)	Measured Value (NTU)
Bottom	19.3	22.2	Mid-Ebb	C2	3.6	G4	14:52	4.3	4.7	4.6

Contract No. CE 59/2015 (EP)

Environmental Team for Tseung Kwan O – Lam Tin Tunnel

Design and Construction

- Notification of Environmental Quality Limit Exceedances

Table II: Parameter(s) – ~~Dissolved Oxygen (DO)~~ / ~~Turbidity (TURB)~~ / Suspended Solids (SS)

Tide	Control Station(s)	Depth	Measured Value at Control Station (mg/L)	Station(s)	Time (hrs)	Baseline Action Level (mg/L)	Baseline Limit Level (mg/L)	120% of Control Station Action Level (mg/L)	130% of Control Station Limit Level (mg/L)	Measured Value (mg/L)
Mid-Ebb	C2	Surface	5.8	G4	14:52	6.0	6.9	6.9	7.5	<u>14.7</u>
				M4	14:23	6.2	7.4			<u>8.9</u>
		Bottom	4.3	G2	14:31	6.9	7.9	5.2	5.6	<u>10.0</u>
				M1	14:34					<u>7.3</u>

Contract No. CE 59/2015 (EP)

Environmental Team for Tseung Kwan O – Lam Tin Tunnel

Design and Construction

- Notification of Environmental Quality Limit Exceedances

Tide	Control Station(s)	Depth	Measured Value at Control Station (mg/L)	Station(s)	Time (hrs)	Baseline Action Level (mg/L)	Baseline Limit Level (mg/L)	120% of Control Station Action Level (mg/L)	130% of Control Station Limit Level (mg/L)	Measured Value (mg/L)
Mid-Flood	C1	Surface	3.6	G2	9:18	6.0	6.9	4.3	4.7	<u>7.4</u>
				G4	9:40					<u>5.8</u>
				M2	9:15					4.4
		Bottom	3.5	G1	9:26	6.9	7.9	4.1	4.5	4.2
				G3	9:31					<u>4.8</u>
				G4	9:40					<u>6.6</u>
	M2			9:15	<u>9.5</u>					
	M3	9:36	<u>5.1</u>							
	M5	9:48	<u>5.0</u>							

Note: ***Bold Italic*** means Action Level exceedance
Bold Italic with underline means Limit Level exceedance

Contract No. CE 59/2015 (EP)

Environmental Team for Tseung Kwan O – Lam Tin Tunnel

Design and Construction

- Notification of Environmental Quality Limit Exceedances

Date of Water Quality Monitoring: 24 July 2019

Part A – Exceedance Summary Tables

Table I: Parameter(s) – ~~Dissolved Oxygen (DO)~~ / Turbidity (TURB) / ~~Suspended Solids (SS)~~

Depth	Baseline Action Level (NTU)	Baseline Limit Level (NTU)	Tide	Control Station(s)	Measured Value at Control Station (NTU)	Station(s)	Time (hrs)	120% of Control Station Action Level (NTU)	130% of Control Station Limit Level (NTU)	Measured Value (NTU)
Bottom	19.3	22.2	Mid-Ebb	C2	2.5	M2	15:38	3.0	3.2	<u>3.6</u>

Contract No. CE 59/2015 (EP)

Environmental Team for Tseung Kwan O – Lam Tin Tunnel

Design and Construction

- Notification of Environmental Quality Limit Exceedances

Table II: Parameter(s) – ~~Dissolved Oxygen (DO)~~ / ~~Turbidity (TURB)~~ / Suspended Solids (SS)

Tide	Control Station(s)	Depth	Measured Value at Control Station (mg/L)	Station(s)	Time (hrs)	Baseline Action Level (mg/L)	Baseline Limit Level (mg/L)	120% of Control Station Action Level (mg/L)	130% of Control Station Limit Level (mg/L)	Measured Value (mg/L)
Mid-Ebb	C2	Bottom	5.6	G1	15:50	6.9	7.9	6.7	7.3	<u>8.3</u>
				G2	15:41					7.3
				M2	15:38					7.3

Contract No. CE 59/2015 (EP)

Environmental Team for Tseung Kwan O – Lam Tin Tunnel

Design and Construction

- Notification of Environmental Quality Limit Exceedances

Tide	Control Station(s)	Depth	Measured Value at Control Station (mg/L)	Station(s)	Time (hrs)	Baseline Action Level (mg/L)	Baseline Limit Level (mg/L)	120% of Control Station Action Level (mg/L)	130% of Control Station Limit Level (mg/L)	Measured Value (mg/L)
Mid-Flood	C1	Surface	4.7	G2	10:08	6.0	6.9	5.6	6.1	<u>7.2</u>
				M1	10:13	6.2	7.4			<u>6.3</u>
				M4	9:57					<u>5.7</u>
				M5	10:32					<u>9.8</u>
		Bottom	7.3	G4	10:24	6.9	7.9	8.8	9.5	<u>7.2</u>
				M5	10:32					<u>7.9</u>

Note: ***Bold Italic*** means Action Level exceedance
Bold Italic with underline means Limit Level exceedance

Contract No. CE 59/2015 (EP)

Environmental Team for Tseung Kwan O – Lam Tin Tunnel

Design and Construction

- Notification of Environmental Quality Limit Exceedances

Date of Water Quality Monitoring: 26 July 2019

Part A – Exceedance Summary Tables

Table I: Parameter(s) – ~~Dissolved Oxygen (DO)~~ / Turbidity (TURB) / ~~Suspended Solids (SS)~~

Depth	Baseline Action Level (NTU)	Baseline Limit Level (NTU)	Tide	Control Station(s)	Measured Value at Control Station (NTU)	Station(s)	Time (hrs)	120% of Control Station Action Level (NTU)	130% of Control Station Limit Level (NTU)	Measured Value (NTU)
Bottom	19.3	22.2	Mid-Ebb	C2	1.7	G3	13:39	2.0	2.1	<u>2.1</u>
						G4	13:44			<u>3.6</u>
						M1	13:33			<u>2.9</u>
						M2	13:25			<u>2.2</u>
						M3	13:41			<u>2.2</u>
						M5	13:52			<u>2.9</u>
			Mid-Flood	C1	2.7	G4	8:33	3.3	3.5	3.4

Contract No. CE 59/2015 (EP)

Environmental Team for Tseung Kwan O – Lam Tin Tunnel

Design and Construction

- Notification of Environmental Quality Limit Exceedances

Table II: Parameter(s) – ~~Dissolved Oxygen (DO)~~ / ~~Turbidity (TURB)~~ / Suspended Solids (SS)

Tide	Control Station(s)	Depth	Measured Value at Control Station (mg/L)	Station(s)	Time (hrs)	Baseline Action Level (mg/L)	Baseline Limit Level (mg/L)	120% of Control Station Action Level (mg/L)	130% of Control Station Limit Level (mg/L)	Measured Value (mg/L)
Mid-Ebb	C2	Surface	8.4	G3	13:39	6.0	6.9	10.1	10.9	<u>8.0</u>
				M2	13:25	6.2	7.4			<u>6.4</u>
				M4	13:17					<u>8.1</u>
		Bottom	3.7	G1	13:37	6.9	7.9	4.4	4.8	<u>6.6</u>
				G2	13:28					<u>4.9</u>
				G3	13:39					<u>6.2</u>
				G4	13:44					<u>5.2</u>
				M1	13:33					<u>4.5</u>
				M2	13:25					<u>6.2</u>
				M3	13:41					<u>8.6</u>
				M4	13:17					<u>6.3</u>
M5	13:52	<u>5.5</u>								

Contract No. CE 59/2015 (EP)

Environmental Team for Tseung Kwan O – Lam Tin Tunnel

Design and Construction

- Notification of Environmental Quality Limit Exceedances

Tide	Control Station(s)	Depth	Measured Value at Control Station (mg/L)	Station(s)	Time (hrs)	Baseline Action Level (mg/L)	Baseline Limit Level (mg/L)	120% of Control Station Action Level (mg/L)	130% of Control Station Limit Level (mg/L)	Measured Value (mg/L)
Mid-Flood	C1	Surface	3.3	G1	8:26	6.0	6.9	4.0	4.3	<u>5.3</u>
				G2	8:17					<u>8.6</u>
				G3	8:28					<u>9.1</u>
				G4	8:33					<u>9.7</u>
				M1	8:22	6.2	7.4			<u>4.1</u>
				M2	8:14					<u>4.1</u>
				M3	8:30					<u>5.0</u>
				M4	8:06					<u>4.2</u>
		M5	8:41	<u>5.6</u>						
		Bottom	4.0	G3	8:28	6.9	7.9	4.7	5.1	<u>8.9</u>
				G4	8:33					<u>11.5</u>
M2	8:14			<u>5.6</u>						

Note: ***Bold Italic*** means Action Level exceedance
Bold Italic with underline means Limit Level exceedance

Contract No. CE 59/2015 (EP)

Environmental Team for Tseung Kwan O – Lam Tin Tunnel

Design and Construction

- Notification of Environmental Quality Limit Exceedances

Date of Water Quality Monitoring: 29 July 2019

Part A – Exceedance Summary Tables

Table I: Parameter(s) – ~~Dissolved Oxygen (DO)~~ / Turbidity (TURB) / ~~Suspended Solids (SS)~~

Depth	Baseline Action Level (NTU)	Baseline Limit Level (NTU)	Tide	Control Station(s)	Measured Value at Control Station (NTU)	Station(s)	Time (hrs)	120% of Control Station Action Level (NTU)	130% of Control Station Limit Level (NTU)	Measured Value (NTU)
Bottom	19.3	22.2	Mid-Ebb	C2	2.0	G2	10:21	2.4	2.6	2.6

Contract No. CE 59/2015 (EP)

Environmental Team for Tseung Kwan O – Lam Tin Tunnel

Design and Construction

- Notification of Environmental Quality Limit Exceedances

Table II: Parameter(s) – ~~Dissolved Oxygen (DO)~~ / ~~Turbidity (TURB)~~ / Suspended Solids (SS)

Tide	Control Station(s)	Depth	Measured Value at Control Station (mg/L)	Station(s)	Time (hrs)	Baseline Action Level (mg/L)	Baseline Limit Level (mg/L)	120% of Control Station Action Level (mg/L)	130% of Control Station Limit Level (mg/L)	Measured Value (mg/L)
Mid-Ebb	C2	Surface	8.3	G2	10:21	6.0	6.9	10.0	10.8	<u>8.2</u>
				M4	10:09	6.2	7.4			<u>8.4</u>
				M5	11:05					<u>6.4</u>
		Intake	n.a.	M6	10:59	8.3	8.6	n.a.	n.a.	<u>8.9</u>
		Bottom	6.8	G1	10:36	6.9	7.9	8.2	8.8	<u>7.8</u>
				M1	10:29					<u>9.6</u>
				M5	11:05					<u>7.5</u>

Contract No. CE 59/2015 (EP)

Environmental Team for Tseung Kwan O – Lam Tin Tunnel

Design and Construction

- Notification of Environmental Quality Limit Exceedances

Tide	Control Station(s)	Depth	Measured Value at Control Station (mg/L)	Station(s)	Time (hrs)	Baseline Action Level (mg/L)	Baseline Limit Level (mg/L)	120% of Control Station Action Level (mg/L)	130% of Control Station Limit Level (mg/L)	Measured Value (mg/L)
Mid-Flood	C1	Surface	4.8	G1	16:30	6.0	6.9	5.7	6.2	<u>11.9</u>
				G2	16:17					<u>7.2</u>
				G4	16:55					<u>8.4</u>
				M1	16:25	<u>7.2</u>				
				M2	16:10	<u>6.2</u>				
				M5	17:08	<u>7.5</u>				
		Intake	n.a.	M6	17:01	8.3	8.6	n.a.	n.a.	<u>10.6</u>
		Bottom	6.2	G2	16:17	6.9	7.9	7.4	8.1	<u>7.1</u>
				G4	16:55					<u>9.3</u>
				M2	16:10					<u>8.3</u>
				M5	17:08					<u>8.6</u>

Note: ***Bold Italic*** means Action Level exceedance
Bold Italic with underline means Limit Level exceedance

Contract No. CE 59/2015 (EP)

Environmental Team for Tseung Kwan O – Lam Tin Tunnel

Design and Construction

- Investigation Report of Environmental Quality Limit Exceedances (July 2019)

Part A–Details of Investigation

Exceedances of turbidity and suspended solid were continuously recorded on the first half of July. High rainfall was recorded in July which resulted in the discharge of high volume of upstream muddy water into the Junk Bay through the outfalls (see photo 1-4, 6-8 & 10). No sand plume within the cofferdam area and no muddy water discharge at the designated discharge point within the Site and away from the works area was identified (see photo 5, 9 & 12) during the site inspection and water quality monitoring. And as part of mitigation measures for marine works, silt curtains and cofferdam are deployed around the marine works area of the Project (see photo 11) and no major deficiency of the conditions of the silt curtain and the cofferdam has been discovered.

No direct evidence that the recent exceedances were due to the ongoing reclamation activities of the Project. Therefore, no additional marine water quality monitoring is required.







Contract No. CE 59/2015 (EP)

Environmental Team for Tseung Kwan O – Lam Tin Tunnel

Design and Construction

- Investigation Report of Environmental Quality Limit Exceedances (July 2019)

Part B-Photo Record







 <p>Outside of the marine construction site area</p>	 <p>Outside of the marine construction site area</p>	 <p>DSD desilting compound discharge point</p>
<p>Photo 1 (Photo taken on 4 July)</p>	<p>Photo 2 (Photo taken on 4 July)</p>	<p>Photo 3 (Photo taken on 4 July)</p>
 <p>Outside of the marine construction site area</p>	 <p>Designated discharge point within the Site</p>	 <p>Direction of DSD desilting compound discharge point</p> <p>Muddy water</p>
<p>Photo 4 (Photo taken on 4 July)</p>	<p>Photo 5 (Photo taken on 4 July)</p>	<p>Photo 6 (Photo taken on 10 July)</p>

Contract No. CE 59/2015 (EP)

Environmental Team for Tseung Kwan O – Lam Tin Tunnel

Design and Construction

- Investigation Report of Environmental Quality Limit Exceedances (July 2019)

 <p>DSD desilting compound discharge point</p> <p>Location of Photo 8</p>		 <p>Away from DSD desilting compound discharge point</p>
<p>Photo 7 (Photo taken on 10 July)</p>	<p>Photo 8 (Photo taken on 10 July)</p>	<p>Photo 9 (Photo taken on 10 July)</p>
 <p>DSD desilting compound</p>	 <p>Outside of the marine construction site area</p>	 <p>Designated discharge point within the Site</p>
<p>Photo 10 (Photo taken on 10 July)</p>	<p>Photo 11 (Photo taken on 11 July)</p>	<p>Photo 12 (Photo taken on 11 July)</p>

Contract No. CE 59/2015 (EP)

Environmental Team for Tseung Kwan O – Lam Tin Tunnel

Design and Construction

- Investigation Report of Environmental Quality Limit Exceedances (July 2019)

Part C – Recommendations

The contractor is reminded to cover the exposed ground with sandbags and tarpaulin and provide appropriate diversion of the received rainwater to the wastewater treatment system within the site, where sufficient storage and treatment capacity should be provided. The conditions of the cofferdam and silt curtain should be monitored and maintained at all times, weekly diver inspections should be conducted to ensure that there are no damages or leakages within the cofferdam and silt curtains.

Reviewed by:



(Environmental Team Leader: Dr. HF Chan)

Date: 19 July, 2019

Contract No. CE 59/2015 (EP)

Environmental Team for Tseung Kwan O – Lam Tin Tunnel

Design and Construction

- Investigation Report of Environmental Quality Limit Exceedances (July 2019)

Part A–Details of Investigation

Exceedances of turbidity and suspended solids was recorded randomly from various monitoring stations in late July 2019. Recent investigation has revealed that the presence of microalgae in the marine waters may have contributed to the turbidity/SS level. With reference to the photo record (Photo 1) of the filter papers for samples collected above, the substance collected by the filter papers appeared greenish in colour. Since the presence of algae in summer is a normal phenomenon especially in the summer, the increase in the recorded SS level could be attributed by the weight of the substances from algae. As microalgae may not be visible to the naked eyes during the marine water quality monitoring, the water sampled during the marine water quality monitoring only appeared clear.

In addition, no discharged of muddy water or sewage within the Site was identified during the site inspection and marine water quality monitoring, and, and as part of mitigation measures for marine works, silt curtains and cofferdam are deployed around the marine works area of the Project and no major deficiency of the conditions of the silt curtain and the cofferdam has been discovered.

No direct evidence that the recent exceedances were due to the ongoing reclamation activities of the Project. Therefore, no additional marine water quality monitoring is required.

Contract No. CE 59/2015 (EP)

Environmental Team for Tseung Kwan O – Lam Tin Tunnel

Design and Construction

- Investigation Report of Environmental Quality Limit Exceedances (July 2019)

Part B-Photo Record




Photo 1 (Provided by the HOKLAS lab)

Contract No. CE 59/2015 (EP)

Environmental Team for Tseung Kwan O – Lam Tin Tunnel

Design and Construction

- Investigation Report of Environmental Quality Limit Exceedances (July 2019)

Part C – Recommendations

The contractor is reminded to cover the exposed ground with sandbags and tarpaulin and provide appropriate diversion of the received rainwater to the wastewater treatment system within the site, where sufficient storage and treatment capacity should be provided. The conditions of the cofferdam and silt curtain should be monitored and maintained at all times, weekly diver inspections should be conducted to ensure that there are no damages or leakages within the cofferdam and silt curtains.

Reviewed by:



(Environmental Team Leader: Dr. HF Chan)

Date: 31 July 2019

**APPENDIX L
SITE AUDIT SUMMARY**

Agreement No. CE 59/2015 (EP)
Environmental Team for Tseung Kwan O - Lam Tin Tunnel – Design and Construction
Monthly EM&A Report

Appendix L - Site Audit Summary (July 2019)

Contract No. NE/2015/01

Tseung Kwan O - Lam Tin Tunnel - Main Tunnel and Associated Works

Items	Date	Status*	Follow up Action
Water Quality			
Part of silt curtain was broken and stranded on shores near the barging point at Tseung Kwan O site. The Contractor is reminded to repair and fix silt curtain regularly.	26 June 2019	✓	Improved/rectified on 31 July 2019.
In Portion VI, some mud water was flown from the slope within the site to the sea. They should be pumped out or diverted to prevent the muddy water from discharging to the sea.	3 July 2019	✓	Improved/rectified on 10 July 2019.
At Tseung Kwan O side, silts curtains were broken near extended sedimentation tanks. Contractor is reminded to repair silt curtains as soon as possible and to inspect the condition of the silt curtain before the commencement of works every day. (17 July 2019) Silt curtain was still floating near the extended sedimentation tank. Contractor agreed to repair after Typhoon Signal is cancelled. (31 July 2019)	17 July 2019	#	Follow up action will be reported in the next reporting month.
Near Cha Kwo Ling Rd (Site Area-100a), mud water flew from construction site to the public road and manholes. Contractor is reminded to prevent on-site water surface run-offs to public drainage system and to maintain the U-channels, within the Site, clear of rubbish at all times.	24 July 2019	✓	Improved/rectified on 31 July 2019.
Ecology			
--	--	--	--
Noise			
--	--	--	--
Landscape and Visual			
--	--	--	--
Air Quality			
In Portion III, water sprays were not provided in the inlet of a crusher. The Contractor is reminded to provide water sprays for both inlet and outlet of crushers at all times.	10 July 2019	✓	Improved/rectified on 17 July 2019.
In Portion VI, water sprays were required to be provided when breaking.	17 July 2019	✓	Improved/rectified on 24 July 2019.
In Portion III, no covers/ water spraying was provided for the dried stockpiles. The Contractor was reminded to cover the stockpile with tarpaulin.	17 July 2019	✓	Improved/rectified on 24 July 2019.
At Tseung Kwan O side, contractor is reminded to provide sufficient water sprays for dust-generating activities.	31 July 2019	#	Follow up action will be reported in the next reporting month.
Waste / Chemical Management			
Oil stain was found in the barging point at Tseung Kwan O site and needs to be cleaned.	26 June 2019	✓	Improved/rectified on 10 July 2019.
Accumulation of water/oil in a drip tray.	24 July 2019	✓	Improved/rectified on 31 July 2019.

Agreement No. CE 59/2015 (EP)
Environmental Team for Tseung Kwan O - Lam Tin Tunnel – Design and Construction
Monthly EM&A Report

Appendix L - Site Audit Summary (July 2019)

Items	Date	Status*	Follow up Action
Oil stain was found and is required to be cleaned.	31 July 2019	#	Follow up action will be reported in the next reporting month.
<i>Impact on Cultural Heritage</i>			
	--	--	--
<i>Permits / Licenses</i>			
	--	--	--

- ✓ Observation/reminder was made during site audit but improved/rectified by the contractor in the next site audit
- ✗ Observation/reminder was made during site audit but not yet improved/rectified by the contractor in the next site audit
- # Follow up action will be reported in next reporting month
- * Non-compliance of mitigation measure
- Non-compliance but improved by the contractor

Agreement No. CE 59/2015 (EP)
Environmental Team for Tseung Kwan O - Lam Tin Tunnel – Design and Construction
Monthly EM&A Report

Appendix L - Site Audit Summary (July 2019)

Contract No. NE/2015/02

Tseung Kwan O - Lam Tin Tunnel - Road P2 and Associated Works

Items	Date	Status*	Follow up Action
<i>Water Quality</i>			
--	--	--	--
<i>Noise</i>			
Inadequate noise barriers for piling works are observed in portion IX. Contractor should place adequate noise barriers (e.g. cantilever or semi-enclosure barrier with noise absorbing materials for covering the noisy region of the piling works.)	25 July 2019	#	Follow up action will be reported in the next reporting month.
<i>Landscape and Visual</i>			
--	--	--	--
<i>Air Quality</i>			
<i>Waste / Chemical Management</i>			
--	--	--	--
<i>Impact on Cultural Heritage</i>			
--	--	--	--
<i>Permits / Licenses</i>			
--	--	--	--

- ✓ Observation/reminder was made during site audit but improved/rectified by the contractor in the next site audit
- ✗ Observation/reminder was made during site audit but not yet improved/rectified by the contractor in the next site audit
- # Follow up action will be reported in next reporting month
- * Non-compliance of mitigation measure
- Non-compliance but rectified by the contractor

Agreement No. CE 59/2015 (EP)
Environmental Team for Tseung Kwan O - Lam Tin Tunnel – Design and Construction
Monthly EM&A Report

Appendix L - Site Audit Summary (July 2019)

Contract No. NE/2017/02

Tseung Kwan O – Lam Tin Tunnel – Road P2/D4 and Associated Works

Items	Date	Status*	Follow up Action
Water Quality			
--	--	--	--
Noise			
--	--	--	--
Landscape and Visual			
--	--	--	--
Air Quality			
The contractor was reminded to cover the exposed stockpile (Outside Sport Centre).	4 July 2019	✓	Improved/rectified on 11 July 2019.
The contractor was reminded to cover the exposed stockpile (Portion I).	18 July 2019	✓	Improved/rectified on 25 July 2019
Dry exposed earth is observed. Contractor should water it regularly	25 July 2019	#	Follow up action will be reported in the next reporting month.
Waste / Chemical Management			
--	--	--	--
Impact on Cultural Heritage			
--	--	--	--
Permits / Licenses			
--	--	--	--

- ✓ Observation/reminder was made during site audit but improved/rectified by the contractor in the next site audit
- ✗ Observation/reminder was made during site audit but not yet improved/rectified by the contractor in the next site audit
- # Follow up action will be reported in next reporting month

- * Non-compliance of mitigation measure
- Non-compliance but rectified by the contractor

Agreement No. CE 59/2015 (EP)
Environmental Team for Tseung Kwan O - Lam Tin Tunnel – Design and Construction
Monthly EM&A Report

Appendix L - Site Audit Summary (July 2019)

Contract No. NE/2015/03

Tseung Kwan O - Lam Tin Tunnel - Northern Footbridge

Items	Date	Status*	Follow up Action
<i>Water Quality</i>			
--	--	--	--
<i>Noise</i>			
--	--	--	--
<i>Landscape and Visual</i>			
--	--	--	--
<i>Air Quality</i>			
Exposed stockpile is observed next to the site boundary at the west. The contractor was requested to cover the stockpile and place sandbags along the site boundary to prevent potential site runoff flowing out of site.	25 July 2019	#	Follow up action will be reported in the next reporting month.
<i>Waste / Chemical Management</i>			
--	--	--	--
<i>Impact on Cultural Heritage</i>			
--	--	--	--
<i>Permits / Licenses</i>			
--	--	--	--

- ✓ Observation/reminder was made during site audit but improved/rectified by the contractor in the next site audit
- ✗ Observation/reminder was made during site audit but not yet improved/rectified by the contractor in the next site audit
- # Follow up action will be reported in next reporting month
- * Non-compliance of mitigation measure
- Non-compliance but rectified by the contractor

Agreement No. CE 59/2015 (EP)
Environmental Team for Tseung Kwan O - Lam Tin Tunnel – Design and Construction
Monthly EM&A Report

Appendix L - Site Audit Summary (July 2019)

Contract No. NE/2017/01

Tseung Kwan O - Lam Tin Tunnel – Tsueng Kwan O Interchange and Associated Works

Items	Date	Status*	Follow up Action
<i>Water Quality</i>			
Accumulation of water and oil within the drip tray should be cleaned regularly to avoid the pollutants from overflowing from drip tray during rain.	4 July 2019	✓	Improved/rectified on 9 July 2019.
Accumulation of water in the tank should be avoided.	18 July 2019	✓	Improved/rectified on 23 July 2019.
<i>Noise</i>			
--	--	--	--
<i>Landscape and Visual</i>			
--	--	--	--
<i>Air Quality</i>			
--	--	--	--
<i>Waste / Chemical Management</i>			
General refuse should be disposed regularly to avoid accumulation on site.	4 July 2019	✓	Improved/rectified on 18 July 2019.
Drip tray should be provided for all the oil containers to avoid leakage.	18 July 2019	✓	Improved/rectified on 23 July 2019.
Oil container should be provided with a drip tray to avoid oil leakage.	30 July 2019	#	Follow up action will be reported in the next reporting month.
<i>Impact on Cultural Heritage</i>			
--	--	--	--
<i>Permits / Licenses</i>			
--	--	--	--

- ✓ Observation/reminder was made during site audit but improved/rectified by the contractor in the next site audit
- ✗ Observation/reminder was made during site audit but not yet improved/rectified by the contractor in the next site audit
- # Follow up action will be reported in next reporting month

- * Non-compliance of mitigation measure
- Non-compliance but rectified by the contractor

APPENDIX M
EVENT AND ACTION PLANS

Event and Action Plan for Air Quality (Dust)

EVENT	ACTION			
	ET	IEC	ER	CONTRACTOR
Action level being exceeded by one sampling	<ol style="list-style-type: none"> 1. Identify source, investigate the causes of complaint and propose remedial measures; 2. Inform IEC and ER; 3. Repeat measurement to confirm finding; 4. Increase monitoring frequency to daily. 	<ol style="list-style-type: none"> 1. Check monitoring data submitted by ET; 2. Check Contractor's working method. 	<ol style="list-style-type: none"> 1. Notify Contractor. 	<ol style="list-style-type: none"> 1. Rectify any unacceptable practice; 2. Amend working methods if appropriate.
Action level being exceeded by two or more consecutive sampling	<ol style="list-style-type: none"> 1. Identify source; 2. Inform IEC and ER; 3. Advise the ER on the effectiveness of the proposed remedial measures; 4. Repeat measurements to confirm findings; 5. Increase monitoring frequency to daily; 6. Discuss with IEC and Contractor on remedial actions required; 7. If exceedance continues, arrange meeting with IEC and ER; 	<ol style="list-style-type: none"> 1. Check monitoring data submitted by ET; 2. Check Contractor's working method; 3. Discuss with ET and Contractor on possible remedial measures; 4. Advise the ET on the effectiveness of the proposed remedial measures; 5. Supervise Implementation of remedial measures. 	<ol style="list-style-type: none"> 1. Confirm receipt of notification of exceedance in writing; 2. Notify Contractor; 3. Ensure remedial measures properly implemented. 	<ol style="list-style-type: none"> 1. Submit proposals for remedial actions to IEC within three working days of notification; 2. Implement the agreed proposals; 3. Amend proposal if appropriate.

EVENT	ACTION			
	ET	IEC	ER	CONTRACTOR
	8. If exceedance stops, cease additional monitoring.			
Limit level being exceeded by one sampling	<ol style="list-style-type: none"> 1. Identify source, investigate the causes of exceedance and propose remedial measures; 2. Inform Contractor ,IEC, ER, and EPD; 3. Repeat measurement to confirm finding; 4. Increase monitoring frequency to daily; 5. Assess effectiveness of Contractor's remedial actions and keep IEC, EPD and ER informed of the results. 	<ol style="list-style-type: none"> 1. Check monitoring data submitted by ET; 2. Check Contractor's working method; 3. Discuss with ET and Contractor on possible remedial measures; 4. Advise the ER on the effectiveness of the proposed remedial measures; 5. Supervise implementation of remedial measures. 	<ol style="list-style-type: none"> 1. Confirm receipt of notification of exceedance in writing; 2. Notify Contractor; 3. Ensure remedial measures properly implemented. 	<ol style="list-style-type: none"> 1. Take immediate action to avoid further exceedance; 2. Submit proposals for remedial actions to IEC within three working days of notification; 3. Implement the agreed proposals; 4. Amend proposal if appropriate.
Limit level being exceeded by two or more consecutive sampling	<ol style="list-style-type: none"> 1. Notify IEC, ER, Contractor and EPD; 2. Identify source; 3. Repeat measurement to confirm findings; 4. Increase monitoring frequency to daily; 	<ol style="list-style-type: none"> 1. Discuss amongst ER, ET, and Contractor on the potential remedial actions; 2. Review Contractor's remedial actions whenever necessary to assure their effectiveness and advise the ER accordingly; 	<ol style="list-style-type: none"> 1. Confirm receipt of notification of exceedance in writing; 2. Notify Contractor; 3. In consolidation with the IEC, agree with the Contractor on the remedial measures to be implemented; 	<ol style="list-style-type: none"> 1. Take immediate action to avoid further exceedance; 2. Submit proposals for remedial actions to IEC within three working days of notification; 3. Implement the agreed proposals;

EVENT	ACTION			
	ET	IEC	ER	CONTRACTOR
	5. Carry out analysis of Contractor's working procedures to determine possible mitigation to be implemented; 6. Arrange meeting with IEC and ER to discuss the remedial actions to be taken; 7. Assess effectiveness of Contractor's remedial actions and keep IEC, EPD and ER informed of the results; 8. If exceedance stops, cease additional monitoring.	3. Supervise the implementation of remedial measures.	4. Ensure remedial measures properly implemented; 5. If exceedance continues, consider what portion of the work is responsible and instruct the Contractor to stop that portion of work until the exceedance is abated.	4. Resubmit proposals if problem still not under control; 5. Stop the relevant portion of works as determined by the ER until the exceedance is abated.

Event and Action Plan for Construction Noise

EVENT	ACTION			
	ET	IEC	ER	CONTRACTOR
Action Level	<ol style="list-style-type: none"> 1. Notify IEC and Contractor; 2. Carry out investigation; 3. Report the results of investigation to the IEC, ER and Contractor; 4. Discuss with the Contractor and formulate remedial measures; 5. Increase monitoring frequency to check mitigation effectiveness. 	<ol style="list-style-type: none"> 1. Review the analysed results submitted by the ET; 2. Review the proposed remedial measures by the Contractor and advise the ER accordingly; 3. Supervise the implementation of remedial measures. 	<ol style="list-style-type: none"> 1. Confirm receipt of notification of failure in writing; 2. Notify Contractor; 3. Require Contractor to propose remedial measures for the analysed noise problem; 4. Ensure remedial measures are properly implemented. 	<ol style="list-style-type: none"> 1. Submit noise mitigation proposals to IEC; 2. Implement noise mitigation proposals.
Limit Level	<ol style="list-style-type: none"> 1. Identify source; 2. Inform IEC, ER, EPD and Contractor; 3. Repeat measurements to confirm findings; 4. Increase monitoring frequency; 5. Carry out analysis of Contractor's working procedures to determine possible mitigation to be implemented; 6. Inform IEC, ER and EPD the causes and actions taken for the exceedances; 	<ol style="list-style-type: none"> 1. Discuss amongst ER, ET, and Contractor on the potential remedial actions; 2. Review Contractors remedial actions whenever necessary to assure their effectiveness and advise the ER accordingly; 3. Supervise the implementation of remedial measures. 	<ol style="list-style-type: none"> 1. Confirm receipt of notification of failure in writing; 2. Notify Contractor; 3. Require Contractor to propose remedial measures for the analysed noise problem; 4. Ensure remedial measures properly implemented; 5. If exceedance continues, consider what portion of the work is responsible and instruct the Contractor to stop that portion of work until the exceedance is abated. 	<ol style="list-style-type: none"> 1. Take immediate action to avoid further exceedance; 2. Submit proposals for remedial actions to IEC within 3 working days of notification; 3. Implement the agreed proposals; 4. Resubmit proposals if problem still not under control; 5. Stop the relevant portion of works as determined by the ER until the exceedance is abated.

EVENT	ACTION			
	ET	IEC	ER	CONTRACTOR
	7. Assess effectiveness of Contractor's remedial actions and keep IEC, EPD and ER informed of the results; 8. If exceedance stops, cease additional monitoring.			

Event and Action Plan for Marine Water Quality

Event	Action			
	ET	IEC	ER	CONTRACTOR
Action level being exceeded by one sampling day at water sensitive receiver(s)	<ul style="list-style-type: none"> Identify the source(s) of impact by comparing the results with those collected at the control stations as appropriate; If exceedance is found to be caused by the reclamation activities, repeat <i>in-situ</i> measurement to confirm findings; Inform IEC and contractor; Check monitoring data, all plant, equipment and Contractor's working methods; If exceedance occurs at WSD salt water intake, inform WSD; Discuss mitigation measures with IEC and Contractor; Repeat measurement on next day of exceedance. 	<ul style="list-style-type: none"> Discuss with ET and Contractor on the mitigation measures; Review proposal on mitigation measures submitted by Contractor and advise the ER accordingly; Assess the effectiveness of the implemented mitigation measures. 	<ul style="list-style-type: none"> Discuss with IEC on the proposed mitigation measures; Make agreement on the mitigation proposal. 	<ul style="list-style-type: none"> Inform the ER and confirm notification of the non-compliance in writing; Rectify unacceptable practice; Check all plant and equipment; Amend working methods if appropriate; Discuss with ET and IEC and propose mitigation measures to IEC and ER; Implement the agree mitigation measures.
Action level being exceeded by two or more consecutive	<ul style="list-style-type: none"> Identify the source(s) of impact by comparing the results with those collected at the control stations as appropriate; 	<ul style="list-style-type: none"> Discuss with ET and Contractor on the mitigation measures; 	<ul style="list-style-type: none"> Discuss with IEC on the proposed mitigation measures; Make agreement on the mitigation proposal; 	<ul style="list-style-type: none"> Inform the Engineer and confirm notification of the non-compliance in writing; Rectify unacceptable practice;

Event	Action			
	ET	IEC	ER	CONTRACTOR
sampling days at water sensitive receiver(s)	<ul style="list-style-type: none"> • If exceedance is found to be caused by the reclamation activities, repeat in-situ measurement to confirm findings; • Inform IEC and contractor; • Check monitoring data, all plant, equipment and Contractor's working methods; • Discuss mitigation measures with IEC and Contractor; • Ensure mitigation measures are implemented; • Prepare to increase the monitoring frequency to daily; • If exceedance occurs at WSD salt water intake, inform WSD; • Repeat measurement on next day of exceedance. 	<ul style="list-style-type: none"> • Review proposal on mitigation measures submitted by Contractor and advise the ER accordingly; • Assess the effectiveness of the implemented mitigation measures. 	<ul style="list-style-type: none"> • Assess the effectiveness of the implemented mitigation measures. 	<ul style="list-style-type: none"> • Check all plant and equipment and consider changes of working methods; • Discuss with ET, IEC and ER and propose mitigation measures to IEC and ER within 3 working days; • Implement the agreed mitigation measures.
Limit level being exceeded by one sampling day at water sensitive receiver(s)	<ul style="list-style-type: none"> • Identify the source(s) of impact by comparing the results with those collected at the control stations as appropriate; 	<ul style="list-style-type: none"> • Discuss with ET and Contractor on the mitigation measures; • Review proposal on mitigation measures submitted by Contractor and advise the ER accordingly; 	<ul style="list-style-type: none"> • Discuss with IEC, ET and Contractor on the proposed mitigation measures; • Request Contractor to critically review the working methods; 	<ul style="list-style-type: none"> • Inform the ER and confirm notification of the non-compliance in writing; • Rectify unacceptable practice;

Event	Action			
	ET	IEC	ER	CONTRACTOR
	<ul style="list-style-type: none"> • If exceedance is found to be caused by the reclamation activities, repeat <i>in-situ</i> measurement to confirm findings; • Inform IEC, contractor, AFCD and EPD • Check monitoring data, all plant, equipment and Contractor's working methods; • Discuss mitigation measures with IEC, ER and Contractor; • Ensure mitigation measures are implemented; • Increase the monitoring frequency to daily until no exceedance of Limit level; • If exceedance occurs at WSD salt water intake, inform WSD. 	<ul style="list-style-type: none"> • Assess the effectiveness of the implemented mitigation measures. 	<ul style="list-style-type: none"> • Make agreement on the mitigation measures to be implemented; • Assess the effectiveness of the implemented mitigation measures. 	<ul style="list-style-type: none"> • Check all plant and equipment and consider changes of working methods; • Discuss with ET, IEC and ER and submit proposal of mitigation measures to IEC and ER within 3 working days of notification; • Implement the agreed mitigation measures.
Limit level being exceeded by two or more consecutive sampling days at	<ul style="list-style-type: none"> • Identify the source(s) of impact by comparing the results with those collected at the control stations as appropriate; 	<ul style="list-style-type: none"> • Discuss with ET and Contractor on the mitigation measures; • Review proposal on mitigation measures submitted by Contractor and advise the ER accordingly; 	<ul style="list-style-type: none"> • Discuss with IC(E), ET and Contractor on the proposed mitigation measures; • Request Contractor to critically review the working methods; 	<ul style="list-style-type: none"> • Inform the ER and confirm notification of the non-compliance in writing; • Rectify unacceptable practice;

Event	Action			
	ET	IEC	ER	CONTRACTOR
water sensitive receiver(s)	<ul style="list-style-type: none"> • If exceedance is found to be caused by the reclamation activities, repeat in-situ measurement to confirm findings; • Inform IC(E), AFCD, contractor and EPD; • Check monitoring data, all plant, equipment and Contractor's working methods; • Discuss mitigation measures with IC(E), ER and Contractor; • Ensure mitigation measures are implemented; • Increase the monitoring frequency to daily until no exceedance of Limit level for two consecutive days; • If exceedance occurs at WSD salt water intake, inform WSD. 	<ul style="list-style-type: none"> • Assess the effectiveness of the implemented mitigation measures. 	<ul style="list-style-type: none"> • Make agreement on the mitigation measures to be implemented; • Assess the effectiveness of the implemented mitigation measures; • Consider and instruct, if necessary, the Contractor to slow down or to stop all or part of the marine work until no exceedance of Limit level. 	<ul style="list-style-type: none"> • Check all plant and equipment and consider changes of working methods; • Discuss with ET, IC(E) and ER and submit proposal of mitigation measures to IC(E) and ER within 3 working days of notification; • Implement the agreed mitigation measures; • As directed by the Engineer, to slow down or to stop all or part of the construction activities.

Limit Levels and Action Plan for Landfill Gas

Parameter	Limit Level	Action
Oxygen	<19%	<ul style="list-style-type: none"> • Ventilate to restore oxygen to >19%
	<18%	<ul style="list-style-type: none"> • Stop works • Evacuate personnel/prohibit entry • Increase ventilation to restore oxygen to >19%
Methane	>10% LEL (i.e. > 0.5% by volume)	<ul style="list-style-type: none"> • Prohibit hot works • Ventilate to restore methane to <10% LEL
	>20% LEL (i.e. > 1% by volume)	<ul style="list-style-type: none"> • Stop works • Evacuate personnel / prohibit entry • Increase ventilation to restore methane to <10% LEL
Carbon Dioxide	>0.5%	<ul style="list-style-type: none"> • Ventilate to restore carbon dioxide to < 0.5%
	>1.5%	<ul style="list-style-type: none"> • Stop works • Evacuate personnel / prohibit entry • Increase ventilation to restore carbon dioxide to < 0.5%

Event and Action Plan for Coral Post-Translocation Monitoring

Event	Action			
	ET Leader	IEC	ER	Contractor
Action Level Exceedance	1. Check monitoring data; 2. Inform the IEC, ER and Contractor of the findings; 3. Increase the monitoring to at least once a month to confirm findings; 4. Propose mitigation measures for consideration	1. Discuss monitoring with the ET and the Contractor; 2. Review proposals for additional Monitoring and any other measures submitted by the Contractor and advise the ER accordingly.	1. Discuss with the IEC additional monitoring requirements and any other measures proposed by the ET; 2. Make agreement on the measures to be implemented.	1. Inform the ER and confirm notification of the non-compliance in writing; 2. Discuss with the ET and the IEC and propose measures to the IEC and the ER; 3. Implement the agreed measures.
Limit Level Exceedance	Undertake Steps 1-4 as in the Action Level Exceedance. If further exceedance of Limit Level, suspend construction works until an effective solution is identified.	1. Discuss monitoring with the ET and the Contractor; 2. Review proposals for additional Monitoring and any other measures submitted by the Contractor and advise the ER accordingly.	1. Discuss with the IEC additional monitoring requirements and any other measures proposed by the ET; 2. Make agreement on the measures to be implemented.	1. Inform the ER and confirm notification of the non-compliance in writing; 2. Discuss with the ET and the IEC and propose measures to the IEC and the ER; 3. Implement the agreed measures.

Mitigation Measures for Vibration Monitoring

Level	Contingency Action
Alert Level	<ul style="list-style-type: none"> ● The Engineer shall be informed immediately. ● The Contractor shall submit an investigation report to describe works being undertaken. To review the instrument responses and to study the cause of undue response. ● The Contractor shall review and increase the instrumentation monitoring and reporting frequency, if applicable. ● The Contractor shall submit a detailed plan of action describing the measures to be taken should the concerned instrument reach the action level to the Engineer for approval.
Alarm Level	<ul style="list-style-type: none"> ● The Engineer shall be informed immediately. ● The active construction works may require to be suspended subject to the Engineer's review of monitoring data. ● The Contractor shall immediately implement the measures as defined in the detailed plan of action to prevent further ground movement and groundwater drawdown etc. ● The Contractor shall prepare a detailed investigation report to study the cause of the exceedance ● The Contractor shall propose a contingency plan for the Engineer's approval in the event that alarm value is reached or exceeded ● The Contractor shall develop an emergency plan for the Engineer's approval in the event the applied contingency measures cannot control the situation. ● The Contractor shall meet the Engineer to discuss the instrument response and review the effectiveness of the implemented measures. ● The Contractor shall carry out design review of the works

Action Level	<ul style="list-style-type: none">● Consideration shall be given to suspend all active construction works and the Engineer shall be informed immediately● The Contractor shall immediately implement the measures defined in the contingency plan● The Contractor shall implement the measures defined in the emergency plan in the event that the applied contingency measures are found inadequate● The Contractor shall provide a complete report to examine the construction method and review the response of the instruments with full history of the monitoring data and construction activities and necessary design update● To resume the suspended activities, the Contractor shall demonstrate to the Engineer's satisfaction that it is safe to do so with approval from the Engineer.
--------------	--

**APPENDIX N
ENVIRONMENTAL MITIGATION
IMPLEMENTATION SCHEDULE (EMIS)**

Table I – Recommended Mitigation Measures stipulated in EM&A Manual of the Project

(Further information on observations/reminders/non-compliance made during site audit should refer to Table II)

Contract:NE/2015/01

- Key:**
- ^ Mitigation measure was fully implemented.
 - * Observation/reminder was made during site audit but improved/rectified by the contractor.
 - # Observation/reminder was made during site audit but not yet improved/rectified by the contractor.
 - X Non-compliance of mitigation measure
 - Non-compliance but rectified by the contractor
 - N/A Not Applicable

EIA Ref. / EP Submission	Recommended Mitigation Measures	Objectives of the recommended Measures & Main Concerns to address	Who to implement the measures?	Location of the measures	When to Implement the measures?	What requirements or standards for the measures to achieve?	Status
S3.8.1	Watering eight times a day on active works areas, exposed areas and paved haul roads	To minimize the dust impact	Contractor	All Active Work Sites	Construction phase	APCO	^
S3.8.1	Enclosing the unloading process at barging point by a 3-sided screen with top tipping hall / mixing area in Work Area A, provision of water spraying and flexible dust curtains	To minimize the dust impact	Contractor	Barging Points	Construction phase	APCO	^
S3.8.7	Every stock of more than 20 bags of cement or dry pulverised fuel ash (PFA) should be covered entirely by impervious sheeting or placed in an area sheltered on the top and the 3 sides. - Use of frequent watering for particularly dusty construction areas and areas close to ASRs.. - Side enclosure and covering of any aggregate or dusty material storage piles to reduce emissions. Where this is not practicable owing to frequent usage,	To minimize the dust impact	Contractor#	All Construction Work Sites	Construction phase	APCO and Air Pollution Control (Construction Dust) Regulation	* (1) (2) (3) #(1) ^

	<p>watering shall be applied to aggregate fines.</p> <ul style="list-style-type: none"> - Open stockpiles shall be avoided or covered. Where possible, prevent placing dusty material storage piles near ASRs. - Tarpaulin covering of all dusty vehicle loads transported to, from and between site locations. - Establishment and use of vehicle wheel and body washing facilities at the exit points of the site. - Provision of wind shield and dust extraction units or similar dust mitigation measures at the loading area of barging point, and use of water sprinklers at the loading area where dust generation is likely during the loading process of loose material, particularly in dry seasons/ periods. - Provision of not less than 2.4m high hoarding from ground level along site boundary where adjoins a road, streets or other accessible to the public except for a site entrance or exit. - Imposition of speed controls for vehicles on site haul roads. - Where possible, routing of vehicles and positioning of construction plant should be at the maximum possible distance from ASRs - Every stock of more than 20 bags of cement or dry pulverised fuel ash (PFA) should be covered entirely by impervious sheeting or placed in an area sheltered on the top and the 3 sides. - Instigation of an environmental monitoring and auditing program to monitor the construction process in order to enforce controls and modify method of work if dusty conditions arise. 						<p>^</p> <p>^</p> <p>^</p> <p>^</p> <p>^</p> <p>^</p> <p>^</p> <p>^</p> <p>^</p>
/	<p>Emission from Vehicles and Plants</p> <ul style="list-style-type: none"> • All vehicles shall be shut down in intermittent use. • Only well-maintained plant should be operated on-site and plant should be serviced regularly to avoid emission of black smoke. • All diesel fuelled construction plant within the works areas shall be powered by 	<p>Reduce air pollution emission from construction vehicles and</p>	<p>Contractor</p>	<p>All construction sites</p>	<p>Construction stage</p>	<p>• APCO</p>	<p>^</p> <p>^</p> <p>^</p>

	ultra low sulphur diesel fuel (ULSD)	plants					
/	Valid No-road Mobile Machinery (NRMM) labels should be provided to regulated machines	Reduce air pollution emission from construction vehicles and plants	Contractor	All construction sites	Construction stage	• APCO	^
Noise Impact (Construction Phase)							
S4.8	- Use of quiet PME. Use of movable noise barriers for Excavator, Lorry, Dump Truck, Mobile Crane, Compactor, Concrete Mixer Truck, Concrete Lorry Mixer, Breaker, Mobile Crusher, Backhoe, Vibratory Poker, Saw, Asphalt Paver, Vibratory Roller, Vibrolance, Hydraulic Vibratory Lance and Piling (Vibration Hammer). Use of full enclosure for Air Compressor, Compressor, Bar Bender, Generator, Drilling Rig, Chisel, Large Diameter Bore Piling, Grout Mixer & Pump and Concrete Pump.	To minimize construction noise impact arising from the Project at the affected NSRs	Contractor	Work Sites	Construction phase	EIAO-TM, NCO	^
Noise Mitigation Plan	Use of Temporary Noise Barriers (i.e Acoustic box, SilentUp and etc.) or Full Enclosure for PME according to the approved Noise Mitigation Plan	To minimize construction noise impact arising from the Project at the affected NSRs	Contractor	Work Sites	Construction phase	EIAO-TM, NCO	^
S4.9	Good Site Practice - Only well-maintained plant should be operated on-site and plant should be serviced regularly during the construction program - Silencers or mufflers on construction equipment should be utilized and should be properly maintained during the construction program. - Mobile plant, if any, should be sited as far away from NSRs as possible.	To minimize construction noise impact arising from the Project at the affected NSRs	Project Proponent	Work sites	Construction Period	EIAO-TM, NCO	^ ^ ^

	<ul style="list-style-type: none"> - Machines and plant (such as trucks) that may be in intermittent use should be shut down between works periods or should be throttled down to a minimum. - Plant known to emit noise strongly in one direction should, wherever possible, be orientated so that the noise is directed away from the nearby NSRs. - Material stockpiles and other structures should be effectively utilized, wherever practicable, in screening noise from on-site construction activities. 						^ ^ ^
S4.9	Scheduling of Construction Works during School Examination Period	To minimize construction noise impact arising from the Project at the affected NSRs	Contractor	Work site near school	Construction phase	EIAO-TM, NCO	N/A
Water Quality Impact (Construction Phase)							
S5.6.24	The dry density of filling material for the TKO-LT Tunnel reclamation should be 1,900kg/m ³ , with fine content of 25% or less	Control potential impacts from filling activities	CEDD's Contractors	Work site	Construction Phase	EIAO-TM, WPCO	N/A
S5.8.1	Non-dredged method by constructing steel cellular caisson structure with stone column shall be adopted for construction of seawall foundation. During the stone column installation (also including the installation of steel cellular caisson), silt curtain shall be employed around the active stone column installation points.	Control potential impacts from filling activities	CEDD's Contractors	Work site	Construction Phase	EIAO-TM, WPCO	N/A
S5.8.2	Formation of seawall enclosing the reclamation for Road P2 (notwithstanding an opening of about 50m for marine access) shall be completed prior to the filling activities. The seawall opening of about 50m wide for marine access shall be selected at a location as indicatively shown in Appendix 5.10. No more than 3 filling barge trips per day shall be made with a maximum daily rate of 3,000m ³ (i.e. 1,000 m ³ per trip) for the filling operation at the reclamation area for Road P2. All filling works shall be carried out behind the seawall with the use of single silt curtain at the marine	Control potential impacts from filling activities	CEDD's Contractors	Work site	Construction Phase	EIAO-TM, WPCO	N/A

	access.						
Silt Curtain Deployment Plan	<ul style="list-style-type: none"> - Silt curtains should be deployed properly to surround the works area. - Maintenance of silt curtain should be provided. - Sufficient stock of silt curtain should be provided on site. 	Control potential impacts from marine works	Contractor	NE/2015/01	Construction stage	EIAO	# (2) * (4) ^
S5.8.3	<p>Other good site practices should be undertaken during filling operations include:</p> <ul style="list-style-type: none"> - all marine works should adopt the environmental friendly construction methods as far as practically possible including the use of cofferdams to cover the construction area to separate the construction works from the sea; - floating single silt curtain shall be employed for all marine works; - all vessels should be sized so that adequate clearance is maintained between vessels and the seabed in all tide conditions, to ensure that undue turbidity is not generated by turbulence from vessel movement or propeller wash; - all hopper barges should be fitted with tight fitting seals to their bottom openings to prevent leakage of material; - excess material shall be cleaned from the decks and exposed fittings of barges before the vessel is moved; - adequate freeboard shall be maintained on barges to reduce the likelihood of decks being washed by wave action; - loading of barges and hoppers should be controlled to prevent splashing of filling material into the surrounding water. Barges or hoppers should not be filled to a level that will cause the overflow of materials or polluted water during loading or transportation; - any pipe leakages shall be repaired quickly. Plant should not be operated with leaking pipes; - construction activities should not cause foam, oil, grease, scum, litter or other objectionable matter to be present on the water within the site or dumping 	Control potential impacts from filling activities and marine-based construction	CEDD's Contractors	Work site	Construction Phase	EIAO-TM, WPCO, Waste Disposal Ordinance (WDO)	^ ^ ^ ^ ^ ^ ^ ^

	<p>grounds; and</p> <ul style="list-style-type: none"> - before commencement of the reclamation works, the holder of Environmental Permit has to submit plans showing the phased construction of the reclamation, design and operation of the silt curtain. 						N/A
S5.8.4	<p>Site specific mitigation plan for reclamation areas using public fill materials should be submitted for EPD agreement before commencement of construction phase with due consideration of good site practices.</p>	Control potential impacts from filling activities and marine based construction	CEDD's Contractors	Work site	Construction Phase	ProPECC PN 1/94, EIAOTM, WPCO	N/A
ERR S5.6.1	<p>To minimize water quality impact arising from the dredging and filling works for Reclamation for Road P2, the following mitigation measures shall be implemented:</p> <ul style="list-style-type: none"> - Before carrying out any dredging and underwater filling works, a temporary barrier shall first be constructed to a height above the high water mark to completely enclose the works site (without any opening at the barrier wall) - The temporary barrier fully enclosing the dredging and underwater filling works site shall not be removed before completion of all dredging and underwater filling works. - Water quality sampling and testing shall be carried out to demonstrate that the water quality inside the enclosed barrier is comparable to the ambient or baseline levels prior to the removal of the fully enclosed barrier. - Silt curtains shall be deployed for the installation and removal of the temporary barrier and at the double water gates marine access opening during its operation. 	Control potential impacts from dredging and filling works for Reclamation for Road P2	CEDD's Contractors	Work site	Construction Phase	ProPECC PN 1/94, EIAOTM, WPCO	N/A N/A N/A

S5.8.5	It is important that appropriate measures are implemented to control runoff and drainage and prevent high loading of SS from entering the marine environment. Proper site management is essential to minimise surface water runoff, soil erosion and sewage effluents.	Control potential impacts from construction site runoff and land-based construction	CEDD's Contractors	Work site	Construction Phase	ProPECC PN 1/94, EIAOTM, WPCO	^
S5.8.6	Any practical options for the diversion and realignment of drainage should comply with both engineering and environmental requirements in order to ensure adequate hydraulic capacity of all drains.	Control potential impacts from construction site runoff and land-based construction	CEDD's Contractors	Work site	Design Stage and Construction Phase	ProPECC PN 1/94, EIAOTM, WPCO, TM-DSS	^
S5.8.7	Construction site runoff and drainage should be prevented or minimised in accordance with the guidelines stipulated in the EPD's Practice Note for Professional Persons, Construction Site Drainage (ProPECC PN 1/94). Good housekeeping and stormwater best management practices, as detailed in below, should be implemented to ensure that all construction runoff complies with WPCO standards and no unacceptable impact on the WSRs arises due to construction of the TKO-LT Tunnel. All discharges from the construction site should be controlled to comply with the standards for effluents discharged into the corresponding WCZ under the TM-DSS.	Control potential impacts from construction site runoff and land-based construction	CEDD's Contractors	Work site	Construction Phase	ProPECC PN 1/94, EIAOTM, WPCO, TM-DSS	* (5) (6)
S5.8.8	Exposed soil areas should be minimised to reduce the potential for increased siltation, contamination of runoff, and erosion. Construction runoff related impacts associated with the above ground construction activities can be readily controlled through the use of appropriate mitigation measures which include: - use of sediment traps; and - adequate maintenance of drainage systems to prevent flooding and overflow.	Control potential impacts from construction site runoff and land-based construction	CEDD's Contractors	Work site	Construction Phase	ProPECC PN 1/94, EIAOTM, WPCO	^ N/A ^

S5.8.9	Construction site should be provided with adequately designed perimeter channel and pretreatment facilities and proper maintenance. The boundaries of critical areas of earthworks should be marked and surrounded by dykes or embankments for flood protection. Temporary ditches should be provided to facilitate runoff discharge into the appropriate watercourses, via a silt retention pond. Permanent drainage channels should incorporate sediment basins or traps and baffles to enhance deposition rates. The design of efficient silt removal facilities should be based on the guidelines in Appendix A1 of ProPECC PN 1/94.	Control potential impacts from construction site runoff and land-based construction	CEDD's Contractors	Work site	Construction Phase	ProPECC PN 1/94, EIAOTM, WPCO	^
S5.8.10	Ideally, construction works should be programmed to minimise surface excavation works during the rainy season (April to September). All exposed earth areas should be completed as soon as possible after earthworks have been completed, or alternatively, within 14 days of the cessation of earthworks where practicable. If excavation of soil cannot be avoided during the rainy season, or at any time of year when rainstorms are likely, exposed slope surfaces should be covered by tarpaulin or other means.	Control potential impacts from construction site runoff and land-based construction	CEDD's Contractors	Work site	Construction Phase	ProPECC PN 1/94, EIAOTM, WPCO	^
S5.8.11	Sedimentation tanks of sufficient capacity, constructed from pre-formed individual cells of approximately 6 to 8m ³ capacity, are recommended as a general mitigation measure which can be used for settling surface runoff prior to disposal. The system capacity is flexible and able to handle multiple inputs from a variety of sources and particularly suited to applications where the influent is pumped.	Control potential impacts from construction site runoff and land-based construction	CEDD's Contractors	Work site	Construction Phase	ProPECC PN 1/94, EIAOTM, WPCO S5	^
S5.8.12	Earthworks final surfaces should be well compacted and the subsequent permanent work or surface protection should be carried out immediately after the final surfaces are formed to prevent erosion caused by rainstorms. Appropriate drainage like intercepting channels should be provided where necessary.	Control potential impacts from construction site runoff and land-based construction	CEDD's Contractors	Work site	Construction Phase	ProPECC PN 1/94, EIAOTM, WPCO S5	^

S5.8.13	Measures should be taken to minimize the ingress of rainwater into trenches. If excavation of trenches in wet seasons is necessary, they should be dug and backfilled in short sections. Rainwater pumped out from trenches or foundation excavations should be discharged into storm drains via silt removal facilities.	Control potential impacts from construction site runoff and land-based construction	CEDD's Contractors	Work site	Construction Phase	ProPECC PN 1/94, EIAOTM, WPCO S5	^
S5.8.14	Open stockpiles of construction materials (for examples, aggregates, sand and fill material) of more than 50m ³ should be covered with tarpaulin or similar fabric during rainstorms. Measures should be taken to prevent the washing away of construction materials, soil, silt or debris into any drainage system.	Control potential impacts from construction site runoff and land-based construction	CEDD's Contractors	Work site	Construction Phase	ProPECC PN 1/94, EIAOTM, WPCO	^
S5.8.15	Manholes (including newly constructed ones) should always be adequately covered and temporarily sealed so as to prevent silt, construction materials or debris being washed into the drainage system and storm runoff being directed into foul sewers. Discharge of surface run-off into foul sewers must always be prevented in order not to unduly overload the foul sewerage system.	Control potential impacts from construction site runoff and land-based construction	CEDD's Contractors	Work site	Construction Phase	ProPECC PN 1/94, EIAOTM, WPCO	^
S5.8.16	Precautions to be taken at any time of year when rainstorms are likely, actions to be taken when a rainstorm is imminent or forecast, and actions to be taken during or after rainstorms are summarised in Appendix A2 of ProPECC PN 1/94. Particular attention should be paid to the control of silty surface runoff during storm events, especially for areas located near steep slopes.	Control potential impacts from construction site runoff and land-based construction	CEDD's Contractors	Work site	Construction Phase	ProPECC PN 1/94, EIAOTM, WPCO	^
S5.8.17	Oil interceptors should be provided in the drainage system and regularly cleaned to prevent the release of oils and grease into the storm water drainage system after accidental spillages. The interceptor should have a bypass to prevent flushing during	Control potential impacts from construction site	CEDD's Contractors	Work site	Construction Phase	ProPECC PN 1/94, EIAOTM, WPCO	N/A

	periods of heavy rain.	runoff and land-based construction					
S5.8.18	All vehicles and plant should be cleaned before leaving a construction site to ensure no earth, mud, debris and the like is deposited by them on roads. An adequately designed and located wheel washing bay should be provided at every site exit, and washwater should have sand and silt settled out and removed at least on a weekly basis to ensure the continued efficiency of the process. The section of access road leading to, and exiting from, the wheelwash bay to the public road should be paved with sufficient backfall toward the wheel-wash bay to prevent vehicle tracking of soil and silty water to public roads and drains.	Control potential impacts from construction site runoff and land-based construction	CEDD's Contractors	Work site	Construction Phase	ProPECC PN 1/94, EIAOTM, WPCO	^
S5.8.19	Silt removal facilities, channels and manholes should be maintained and the deposited silt and grit should be removed regularly, at the onset of and after each rainstorm to ensure that these facilities are functioning properly at all times.	Control potential impacts from construction site runoff and land-based construction	CEDD's Contractors	Work site	Construction Phase	ProPECC PN 1/94, EIAOTM, WPCO	^
S5.8.20	It is recommended that on-site drainage system should be installed prior to the commencement of other construction activities. Sediment traps should be installed in order to minimise the sediment loading of the effluent prior to discharge into foul sewers. There shall be no direct discharge of effluent from the site into the sea.	Control potential impacts from construction site runoff and land-based construction	CEDD's Contractors	Work site	Construction Phase	ProPECC PN 1/94, EIAOTM, WPCO	^
S5.8.21	All temporary and permanent drainage pipes and culverts provided to facilitate runoff discharge should be adequately designed for the controlled release of storm flows. All sediment control measures should be regularly inspected and maintained to ensure proper and efficient operation at all times and particularly following rain storms. The	Control potential impacts from construction site runoff and land-	CEDD's Contractors	Work site	Construction Phase	ProPECC PN 1/94, EIAOTM, WPCO	^

	temporarily diverted drainage should be reinstated to its original condition when the construction work has finished or the temporary diversion is no longer required.	based construction					
S5.8.22	All fuel tanks and storage areas should be provided with locks and be located on sealed areas, within bunds of a capacity equal to 110% of the storage capacity of the largest tank, to prevent spilled fuel oils from reaching the coastal waters.	Control potential impacts from construction site runoff and land-based construction	CEDD's Contractors	Work site	Construction Phase	ProPECC PN 1/94, EIAOTM, WPCO	^
S5.8.23	Minimum distances of 100m shall be maintained between the existing or planned stormwater discharges and the existing or planned seawater intakes during construction and operational phases	Control potential impacts from construction site runoff and land-based construction	CEDD's Contractors	Work site	Construction Phase	EIAO-TM, WPCO, TMDSS	^
S5.8.24	Under normal circumstances, groundwater pumped out of wells, etc. for the lowering of ground water level in basement or foundation construction, and groundwater seepage pumped out of tunnels or caverns under construction should be discharged into storm drains after the removal of silt in silt removal facilities.	Control potential impacts from construction site runoff and land-based construction	CEDD's Contractors	Work site	Construction Phase	ProPECC PN 1/94, EIAOTM, WPCO	^
S5.8.25 - S5.8.27 & Table 5.18	Grouting would be adopted as measure to reduce the groundwater inflow into the tunnel. During the tunnel excavation, the inflow rate of groundwater into the tunnel will be measured during the excavation. The groundwater levels above the tunnel will also be monitored by piezometers. If the inflow rate exceeds the pre-determined groundwater control criteria or the groundwater drawdown exceeds the required limit, pre-excavation grouting will be required to reduce the groundwater inflow. No significant change of groundwater levels would therefore be expected. Any chemicals/	Control potential impacts from construction site runoff and land-based construction	CEDD's Contractors	Work site	Construction Phase	ProPECC PN 1/94, EIAOTM, WPCO, Buildings Ordinance	N/A

	foaming agents which would be entrained to the groundwater should be biodegradable and non-toxic throughout the tunnel construction. Potential groundwater quality impact would be minimal as the used material is non-toxic and biodegradable. No adverse groundwater quality would therefore be expected. Prescriptive measures in the form of an Action Plan with pre-emptive and re-active to preserve the groundwater levels at all times during the tunnel construction are set out in Table 5.18.						
S5.8.28	Water used in ground boring and drilling for site investigation or rock / soil anchoring should as far as practicable be recirculated after sedimentation. When there is a need for final disposal, the wastewater should be discharged into storm drains via silt removal facilities.	Control potential impacts from construction site runoff and land-based construction	CEDD's Contractors	Work site	Design Stage and Construction Phas	ProPECC PN 1/94, EIAOTM, WPCO	N/A
S5.8.29 - S5.8.31	Wastewater generated from the washing down of mixing trucks and drum mixers and similar equipment should whenever practicable be recycled. The discharge of wastewater should be kept to a minimum. To prevent pollution from wastewater overflow, the pump sump of any water recycling system should be provided with an online standby pump of adequate capacity and with automatic alternating devices. Under normal circumstances, surplus wastewater may be discharged into foul sewers after treatment in silt removal and pH adjustment facilities (to within the pH range of 6 to 10). Disposal of wastewater into storm drains will require more elaborate treatment.	Control potential impacts from construction site runoff and land-based construction	CEDD's Contractors	Work site	Construction Phase	ProPECC PN 1/94, EIAOTM, WPCO	^
S5.8.32	All vehicles and plant should be cleaned before they leave a construction site to ensure no earth, mud, debris and the like is deposited by them on roads. A wheel washing bay should be provided at every site exit if practicable and wash-water should have sand and silt settled out or removed before discharging into storm drains. The section of construction road between the wheel washing bay and the public road	Control potential impacts from construction site runoff and land-based	CEDD's Contractors	Work site	Construction Phase	ProPECC PN 1/94, EIAOTM, WPCO	^

	should be paved with backfill to reduce vehicle tracking of soil and to prevent site runoff from entering public road drains.	construction					
S5.8.33	Bentonite slurries used in diaphragm wall and borepile construction should be reconditioned and reused wherever practicable. If the disposal of a certain residual quantity cannot be avoided, the used slurry may be disposed of at the marine spoil grounds subject to obtaining a marine dumping licence from EPD on a case-by-case basis.	Control potential impacts from construction site runoff and land-based construction	CEDD's Contractors	Work site	Construction Phase	ProPECC PN 1/94, EIAOTM, WPCO	N/A
S5.8.34	If the used bentonite slurry is intended to be disposed of through the public drainage system, it should be treated to the respective effluent standards applicable to foul sewer, storm drains or the receiving waters as set out in the WPCO Technical Memorandum on Effluent Standards.	Control potential impacts from construction site runoff and land-based construction	CEDD's Contractors	Work site	Construction Phase	ProPECC PN 1/94, EIAOTM, WPCO	N/A
S5.8.35	Water used in water testing to check leakage of structures and pipes should be reused for other purposes as far as practicable. Surplus unpolluted water could be discharged into storm drains.	Control potential impacts from construction site runoff and land-based construction	CEDD's Contractors	Work site	Construction Phase	ProPECC PN 1/94, EIAOTM, WPCO	N/A
S5.8.36	Sterilization is commonly accomplished by chlorination. Specific advice from EPD should be sought during the design stage of the works with regard to the disposal of the sterilizing water. The sterilizing water should be reused wherever practicable.	Control potential impacts from construction site runoff and land-based construction	CEDD's Contractors	Work site	Design Stage and Construction Phase	ProPECC PN 1/94, EIAOTM, WPCO	N/A

S5.8.37	Before commencing any demolition works, all sewer and drainage connections should be sealed to prevent building debris, soil, sand etc. from entering public sewers/drains.	Control potential impacts from construction site runoff and land-based construction	CEDD's Contractors	Work site	Construction Phase	ProPECC PN 1/94, EIAOTM, WPCO	N/A
S5.8.38	Wastewater generated from building construction activities including concreting, plastering, internal decoration, cleaning of works and similar activities should not be discharged into the stormwater drainage system. If the wastewater is to be discharged into foul sewers, it should undergo the removal of settleable solids in a silt removal facility, and pH adjustment as necessary	Control potential impacts from construction site runoff and land-based construction	CEDD's Contractors	Work site	Construction Phase	ProPECC PN 1/94, EIAOTM, WPCO	^
S5.8.39	Acidic wastewater generated from acid cleaning, etching, pickling and similar activities should be neutralized to within the pH range of 6 to 10 before discharging into foul sewers. If there is no public foul sewer in the vicinity, the neutralized wastewater should be tinkered off site for disposal into foul sewers or treated to a standard acceptable to storm drains and the receiving waters	Control potential impacts from construction site runoff and land-based construction	CEDD's Contractors	Work site	Construction Phase	ProPECC PN 1/94, EIAOTM, WPCO	^
S5.8.40	Wastewater collected from canteen kitchens, including that from basins, sinks and floor drains, should be discharged into foul sewer via grease traps capable of providing at least 20 minutes retention during peak flow.	Control potential impacts from construction site runoff and land-based construction	CEDD's Contractors	Work site	Construction Phase	ProPECC PN 1/94, EIAOTM, WPCO	N/A
S5.8.41	Drainage serving an open oil filling point should be connected to storm drains via a petrol interceptor with peak storm bypass.	Control potential impacts from construction site	CEDD's Contractors	Work site	Construction Phase	ProPECC PN 1/94, EIAOTM, WPCO	^

		runoff and land-based construction					
S5.8.42	Vehicle and plant servicing areas, vehicle wash bays and lubrication bays should as far as possible be located within roofed areas. The drainage in these covered areas should be connected to foul sewers via a petrol interceptor. Oil leakage or spillage should be contained and cleaned up immediately. Waste oil should be collected and stored for recycling or disposal in accordance with the Waste Disposal Ordinance.	Control potential impacts from construction site runoff and land-based construction	CEDD's Contractors	Work site	Construction Phase	ProPECC PN 1/94, EIAOTM, WPCO	^
S5.8.43	Construction work force sewage discharges on site are expected to be connected to the existing trunk sewer or sewage treatment facilities. The construction sewage may need to be handled by portable chemical toilets prior to the commission of the on-site sewer system. Appropriate numbers of portable toilets shall be provided by a licensed contractor to serve the large number of construction workers over the construction site. The Contractor shall also be responsible for waste disposal and maintenance practices.	Control potential impacts from construction site runoff and land-based construction	CEDD's Contractors	Work site	Construction Phase	ProPECC PN 1/94, EIAOTM, WPCO	^
S5.8.44	Contractor must register as a chemical waste producer if chemical wastes would be produced from the construction activities. The Waste Disposal Ordinance (Cap 354) and its subsidiary regulations in particular the Waste Disposal (Chemical Waste) (General) Regulation should be observed and complied with for control of chemical wastes.	Control potential impacts from accidental spillage of chemicals	CEDD's Contractors	Work site	Construction Phase	EIAO-TM, WPCO, WDO	^
S5.8.45	Any service shop and maintenance facilities should be located on hard standings within a bunded area, and sumps and oil interceptors should be provided. Maintenance of vehicles and equipment involving activities with potential for leakage and spillage should only be undertaken within the areas appropriately equipped to control these discharges.	Control potential impacts from accidental spillage of chemicals	CEDD's Contractors	Work site	Construction Phase	EIAO-TM, WPCO	^

S5.8.46	<p>Disposal of chemical wastes should be carried out in compliance with the Waste Disposal Ordinance. The “Code of Practice on the Packaging, Labelling and Storage of Chemical Wastes” published under the Waste Disposal Ordinance details the requirements to deal with chemical wastes. General requirements are given as follows:</p> <ul style="list-style-type: none"> - suitable containers should be used to hold the chemical wastes to avoid leakage or spillage during storage, handling and transport; - chemical waste containers should be suitably labelled, to notify and warn the personnel who are handling the wastes, to avoid accidents; and - storage area should be selected at a safe location on site and adequate space should be allocated to the storage area. 	Control potential impacts from accidental spillage of chemicals	CEDD's Contractors	Work site	Construction Phase	EIAO-TM, WPCO, WDO	^ ^ ^
S5.8.47	Collection and removal of floating refuse should be performed at regular intervals on a daily basis. The contractor should be responsible for keeping the water within the site boundary and the neighbouring water free from rubbish.	Control potential impacts from floating refuse and debris	CEDD's Contractors	Work site	Construction Phase	EIAO-TM, WPCO,	^
Ecological Impact							
S6.8.4	<p>Measures to Minimize Disturbance</p> <ul style="list-style-type: none"> - Use of Quiet Mechanical Plant during the construction phase should be adopted wherever possible. - Hoarding or fencing should be erected around the works area boundaries during the construction phase. The hoarding would screen adjacent habitats from construction phase activities, reduce noise disturbance to these habitats and also to restrict access to habitats adjacent to works areas by site workers; - Regular spraying of haul roads to minimize impacts of dust deposition on adjacent vegetation and habitats during the construction activities 	Minimize noise, human and traffic disturbance to terrestrial habitat and wildlife; and reduce dust generation	Design Team / Contractor	Land-based works are	Construction Phase	N/A	^ ^ ^
S6.8.5	<p>Standard Good Site Practice</p> <ul style="list-style-type: none"> - Placement of equipment or stockpile in designated works areas and access 	Reduce disturbance to	Contractor	Land-based works are	Construction Phase	N/A	^

	<p>routes selected on existing disturbed land to minimise disturbance to natural habitats.</p> <ul style="list-style-type: none"> - Construction activities should be restricted to works areas that should be clearly demarcated. The works areas should be reinstated after completion of the works. - Waste skips should be provided to collect general refuse and construction wastes. The wastes should be properly disposed off-site in a timely manner. - General drainage arrangements should include sediment and oil traps to collect and control construction site run-off. - Open burning on works sites is illegal, and should be strictly prohibited. - Measures should also be put into place so that litter, fuel and solvents do not enter the nearby watercourses. 	surrounding habitats					<p>^</p> <p>^</p> <p>^</p> <p>^</p> <p>^</p>
S6.8.6	<p>Measure to Minimize Groundwater Inflow</p> <ul style="list-style-type: none"> - The drained tunnel construction method with groundwater inflow control measures would generally be adopted. - During the tunnel excavation, pre-excavation grouting could be adopted to reduce the groundwater inflow and ensure that the tunnel would meet the long term water tightness requirements. 	Minimize groundwater inflow	Contractor	Tunnel	Construction Phase	N/A	<p>N/A</p> <p>N/A</p>
S6.8.8	<p>Measure to Minimize Impact on Corals</p> <p><u>Coral translocation</u></p> <ul style="list-style-type: none"> - It is recommended to translocate the affected coral colonies, except the locally common <i>Oulastrea crispata</i>, within the reclamation area and bridge footprint to the other suitable locations as far as practicable. - The coral translocation should be conducted during the winter months (November-March) in order to avoid disturbance during their spawning period (i.e. July to October). - A detailed coral translocation plan with a description on the methodology for pretranslocation coral survey, translocation methodology, identification/proposal of 	Minimize loss of coral	Design team, contractor, project operator	Within reclamation areas and pier footprint	Prior construction	N/A	<p>^</p> <p>^</p> <p>^</p>

	<p>coral recipient site, monitoring methodology for posttranslocation should be prepared during the detailed design stage.</p> <ul style="list-style-type: none"> - The coral translocation plan should be subject to approval by relevant authorities (e.g. EPD and AFCD) before commencement of the coral translocation. All the translocation exercises should be conducted by experienced marine ecologist(s) who is/are approved by AFCD prior to commencement of coral translocation. <p><u>Post translocation Monitoring</u></p> <ul style="list-style-type: none"> - A coral monitoring programme is recommended to assess any adverse and unacceptable impacts to the translocated coral communities - Information gathered during each posttranslocation monitoring survey should include observations on the presence, survival, health condition and growth of the translocated coral colonies. These parameters should then be compared with the baseline results collected from the pre-translocation survey. 						<p>^</p> <p>^</p> <p>^</p>
<p>S6.8.9 S6.8.10</p>	<p>Measure to Control Water Quality Impact</p> <ul style="list-style-type: none"> - Deployment of silt curtains around the active stone column installation points, opening of newly installed seawall and marine works area. - Diverting of the site runoff to silt trap facilities before discharging into storm drain; - Proper waste and dumping management; and - Standard good-site practice for land-based construction. 	<p>Control water quality impact, especially on suspended solid level; minimize the contamination of wastewater discharge, accidental chemical spillage and construction site runoff to the receiving water</p>	<p>Design Team, contractor</p>	<p>Marine and landbased works area</p>	<p>Construction phase</p>	<p>WQO</p>	<p>N/A</p> <p>^</p> <p>^</p> <p>^</p>

		bodies					
S6.8.11	<p>Compensation for Vegetation Loss</p> <ul style="list-style-type: none"> - Felling of mature trees should be compensated by planting of standard or heavy standard trees within or in vicinity of the affected area as far as practicable. Such compensatory planting for trees should be provided with at least a 1:1 ratio. In addition, vegetation at the temporarily affected area should be reinstated with species similar to the existing condition. 	Compensate for the vegetation loss	Design Team, contractor	Land-based works area	Construction phase	N/A	^
Fisheries Impact							
S7.7.3	<p>Measure to Control Water Quality Impact</p> <ul style="list-style-type: none"> - Deployment of silt curtains around the active stone column installation points, opening of newly installed seawall and marine works area. 	Control water quality impact, especially on suspended solid level	Design Team / Contractor	Marine work area	Construction phase	WQO	^
Waste Management (Construction Phase)							
S8.6.3	<p>Good Site Practices and Waste Reduction Measures</p> <ul style="list-style-type: none"> - Nomination of an approved person, such as a site manager, to be responsible for good site practices, arrangements for collection and effective disposal to an appropriate facility, of all wastes generated at the site; - Training of site personnel in site cleanliness, proper waste management and chemical handling procedures; - Provision of sufficient waste disposal points and regular collection of waste; - Appropriate measures to minimize windblown litter and dust during transportation of waste by either covering trucks or by transporting wastes in enclosed 	To reduce waste management impacts	Contractor	All work sites	Construction Phase	Waste Disposal Ordinance (Cap. 354) Land (Miscellaneous Provisions) Ordinance (Cap. 28)	^ ^ ^ ^

	<p>containers; and</p> <ul style="list-style-type: none"> - Regular cleaning and maintenance programme for drainage systems, sumps and oil interceptors. 						^
S8.6.4	<p>Good Site Practices and Waste Reduction Measures (con't)</p> <ul style="list-style-type: none"> - Segregation and storage of different types of waste in different containers, skips or stockpiles to enhance reuse or recycling of materials and their proper disposal; - Encourage collection of aluminium cans by providing separate labelled bins to enable this waste to be segregated from other general refuse generated by the workforce; - Proper storage and site practices to minimize the potential for damage or contamination of construction materials; and - Plan and stock construction materials carefully to minimize amount of waste generated and avoid unnecessary generation of waste. 	To achieve waste reduction	Contractor	All work sites	Construction Phase	<p>Waste Disposal Ordinance (Cap. 354)</p> <p>Land (Miscellaneous Provisions) Ordinance (Cap. 28)</p>	<p>^</p> <p>^</p> <p>^</p> <p>^</p>
S8.6.5	<p>Good Site Practices and Waste Reduction Measures (con't)</p> <p>The Contractor shall prepare and implement a WMP as part of the EMP in accordance with ETWB TCW No. 19/2005 which describes the arrangements for avoidance, reuse, recovery, recycling, storage, collection, treatment and disposal of different categories of waste to be generated from the construction activities. Such a management plan should incorporate site specific factors, such as the designation of areas for segregation and temporary storage of reusable and recyclable materials.</p> <p>The EMP should be submitted to the Engineer for approval. The Contractor should implement the waste management practices in the EMP throughout the construction stage of the Project. The EMP should be reviewed regularly and updated by the Contractor.</p>	To achieve waste reduction	Contractor	All work sites	Construction Phase	ETWB TCW No. 19/2005	^

S8.6.6	<p>Good Site Practices and Waste Reduction Measures (con't)</p> <ul style="list-style-type: none"> - C&D materials would be reused in the project and other local concurrent projects as far as possible. 	To achieve waste reduction	Contractor	All work sites	Construction Phase	ETWB TCW No. 19/2005	^
S8.6.7	<p>Storage, Collection and Transportation of Waste</p> <p>Should any temporary storage or stockpiling of waste is required, recommendations to minimize the impacts include:</p> <ul style="list-style-type: none"> - Waste, such as soil, should be handled and stored well to ensure secure containment, thus minimizing the potential of pollution; - Maintain and clean storage areas routinely; - Stockpiling area should be provided with covers and water spraying system to prevent materials from wind-blown or being washed away; and - Different locations should be designated to stockpile each material to enhance reuse. 	To minimize potential adverse environmental impacts arising from waste storage	Contractor	All work sites	Construction Phase	-	^ ^ ^ ^
S8.6.8/ Waste Manage ment Plan	<p>Storage, Collection and Transportation of Waste (con't)</p> <ul style="list-style-type: none"> - Remove waste in timely manner; - Waste collectors should only collect wastes prescribed by their permits; - Impacts during transportation, such as dust and odour, should be mitigated by the use of covered trucks or in enclosed containers; - Obtain relevant waste disposal permits from the appropriate authorities, in accordance with the Waste Disposal Ordinance (Cap. 354), Waste Disposal (Charges for Disposal of Construction Waste) Regulation (Cap. 345) and the Land (Miscellaneous Provisions) Ordinance (Cap. 28); - Waste should be disposed of at licensed waste disposal facilities/ alternative disposal ground approved by RE and DEP; and - Maintain records of quantities of waste generated, recycled and disposed. 	To minimize potential adverse environmental impacts arising from waste collection and disposal	Contractor	All work sites	Construction Phase		^ ^ ^ ^ ^ ^
S8.6.9/ Waste	<p>Storage, Collection and Transportation of Waste (con't)</p> <ul style="list-style-type: none"> - Implementation of trip ticket system with reference to DEVB TC(W) No. 6/2010, 	To minimize potential	Contractor	All work sites	Construction Phase	DEVB TCW No. 6/2010	^

Manage ment Plan	Trip Ticket System for Disposal of Construction & Demolition Materials, to monitor disposal of waste and to control fly-tipping at PFRFs or landfills. A recording system for the amount of waste generated, recycled and disposed (including disposal sites) should be proposed.	adverse environmental impacts arising from waste collection and disposal					
S8.6.11 - S8.6.13/ Waste Manage ment Plan	<p>Sorting of C&D Materials</p> <ul style="list-style-type: none"> - Sorting to be performed to recover the inert materials, reusable and recyclable materials before disposal off-site. - Specific areas shall be provided by the Contractors for sorting and to provide temporary storage areas for the sorted materials. - The C&D materials should at least be segregated into inert and non-inert materials, in which the inert portion could be reused and recycled in the reclamation as far as practicable before delivery to PFRFs. While opportunities for reusing the non-inert portion should be investigated before disposal of at designated landfills 	To minimize potential adverse environmental	Contractor	All work sites	Construction Phase	DEVB TCW No. 6/2010 ETWB TCW No. 33/2002 ETWB TCW No. 19/2005	^ ^ ^
S8.6.17 – S8.6.20	<p>Sediments (con't)</p> <ul style="list-style-type: none"> - Requirements of the Air Pollution Control (Construction Dust) Regulation, where relevant, shall be adhered to during boring, excavation, transportation and disposal of sediments or cement stabilization of sediment. - A treatment area should be confined for carrying out the cement stabilization mixing and temporary stockpile. The area should be designed to prevent leachate from entering the ground. Leachate, if any, should be collected and discharged according to the Water Pollution Control Ordinance (WPCO). - In order to minimise the potential odour / dust emissions during boring, excavation and transportation of the sediment, the excavated sediments should be kept wet during excavation/boring and should be properly covered when 	To determine the best handling and treatment of sediment	Contractor	All works areas with sediments concern	Construction Phase		^ ^ ^

	<p>equipped with tight fitting seals to prevent leakage and should not be filled to a level that would cause overflow of materials or laden water during loading or transportation. In addition, monitoring of the barge loading shall be conducted to ensure that loss of material does not take place during transportation. Transport barges or vessels shall be equipped with automatic self-monitoring devices as specified by the DEP.</p> <ul style="list-style-type: none"> - In order to minimise the exposure to contaminated materials, workers should, when necessary, wear appropriate personal protective equipments (PPE) when handling contaminated sediments. Adequate washing and cleaning facilities should also be provided on site. - Another possible arrangement for Type 3 disposal is by geosynthetic containment. A geosynthetic containment method is a method whereby the sediments are sealed in geosynthetic containers and, at the disposal site, the containers would be dropped into the designated contaminated mud pit where they would be covered by further mud disposal and later by the mud pit capping, thereby meeting the requirements for fully confined mud disposal. 						<p>N/A</p> <p>N/A</p>
<p>S8.6.26/ Waste Manage ment Plan</p>	<p>Chemical Wastes.</p> <ul style="list-style-type: none"> - If chemical wastes are produced at the construction site, the Contractor would be required to register with the EPD as a Chemical Waste Producer and to follow the guidelines stated in the Code of Practice on the Packaging, Labelling and Storage of Chemical Wastes. Good quality containers compatible with the chemical wastes should be used, and incompatible chemicals should be stored separately. Appropriate labels should be securely attached on each chemical waste container indicating the corresponding chemical characteristics of the chemical waste, such as explosive, flammable, oxidizing, irritant, toxic, harmful, corrosive, etc. The Contractor shall use a licensed collector to transport and dispose of the chemical wastes, to either the Chemical Waste Treatment Centre at Tsing Yi, or other licensed facility, in accordance with the Waste Disposal 	<p>To ensure proper management of chemical waste</p>	<p>Contractor</p>	<p>All works sites</p>	<p>Construction Phase</p>	<p>Code of Practice on the Packaging, Labelling and Storage of Chemical Wastes</p> <p>Waste Disposal (Chemical Waste) (General) Regulation</p>	<p>* (7) # (3)</p>

	(Chemical Waste) (General) Regulation.						
S8.6.27/ Waste Manage ment Plan	<p>General Refuse</p> <ul style="list-style-type: none"> - General refuse should be stored in enclosed bins or compaction units separate from C&D material. A reputable waste collector should be employed by the contractor to remove general refuse from the site, separately from C&D material. Preferably an enclosed and covered area should be provided to reduce the occurrence of 'wind blown' light material. 	To ensure proper management of general refuse	Contractor	All works sites	Construction Phase	Public Health and Municipal Services Ordinance (Cap. 132)	^
Impact on Cultural Heritage (Construction Phase)							
S9.6.4	<p>Dust and visual impacts</p> <ul style="list-style-type: none"> - Temporarily fenced off buffer zone with allowance for public access (minimum 1 m) should be provided; - The open yard in front of the temple should be kept as usual for annual Tin Hau festival; - Monitoring of vibration impacts should be conducted when the construction works are less than 100m from the temple. 	To prevent dust and visual impacts	Contractors	Work areas	Construction Phase	EIAO; GCHIA; AMO	^ ^ ^
S9.6.4	<p>Indirect vibration impact</p> <ul style="list-style-type: none"> - Vibration level is suggest to be controlled within a peak particle velocity (ppv) limit of 5mm/s measured inside the historical buildings; - Monitoring of vibration should be carried out during construction phase. - Tilting and settlement monitoring should will be applied on the Cha Kwo Ling Tin Hau Temple as well. - A proposal with details for the mitigation measures and monitoring of impacts on built heritage shall be submitted to AMO for comments before commencement of work. 	To prevent indirect vibration impact	Contractors	Work areas	Construction Phase	Vibration Limits on Heritage Buildings by CEDD; GCHIA; AMO.	^ ^ ^ ^
Built Heritage Mitigation	<ul style="list-style-type: none"> - Established Alert, Alarm and Action Level for the monitoring parameters. - To increase the instrumentation monitoring and reporting frequency. - To propose detailed action plan or contingency plan for the Engineer's approval 	To prevent vibration impacts	NE/2015/01	Tin Hau Temple	Construction Phase	Vibration Limits on Heritage Buildings by CEDD; GCHIA;	^ ^ ^

Plan	when AAA Level is reached or exceeded.					AMO.	
Landscaping and Visual Impact (Construction Phase)							
Table 10.8.1/ Landscaping Mitigation Plan	CM1 - Construction area and contractor's temporary works areas to be minimised to avoid impacts on adjacent landscape.	Avoid impact on adjacent landscape areas	CEDD (via Contractor)	General	Construction planning and during construction period	N/A	^
Table 10.8.1/ Landscaping Mitigation Plan	CM2 - Reduction of construction period to practical minimum.	Minimise duration of impact	CEDD (via Contractor)	N/A	Construction planning	N/A	^
Table 10.8.1/ Landscaping Mitigation Plan	CM3 - Topsoil, where the soil material meets acceptable criteria and where practical, to be stripped and stored for re-use in the construction of the soft landscaping works. The Contract Specification shall include storage and reuse of topsoil as appropriate.	To allow re-use of topsoil	CEDD (via Contractor)	General	Site clearance	As per the Particular Specification	^
Table 10.8.1/ Landscaping Mitigation Plan	CM4 - Existing trees at boundary of site and retained trees within site boundary to be carefully protected during construction. Detailed Tree Protection Specification shall be provided in the Contract Specification, under which the Contractor shall be required to submit, for approval, a detailed working method statement for the protection of trees prior to undertaking any works adjacent to all retained trees, including trees in contractor's works areas. (Tree protection measures will be detailed at Tree Removal	To minimize tree loss	CEDD (via Contractor)	As per approved Tree Removal Application(s)	Site clearance and throughout construction period	ETWB TC 3/2006 and as per tree protection measures in Particular Specification	^

	Application stage).						
Table 10.8.1/ Landscape Mitigation Plan	CM5 - Trees unavoidably affected by the works shall be transplanted where practicable. Where possible, trees should be transplanted direct to permanent locations rather than temporary holding nurseries. A detailed tree transplanting specification shall be provided in the Contract Specification and sufficient time for preparation shall be allowed in the construction programme.	To maximize preservation of existing trees	CEDD (via Contractor)	As per approved Tree Removal Application(s)	Site clearance	ETWB TC 3/2006 and as per tree protection measures in Particular Specification	^
Table 10.8.1/ Landscape Mitigation Plan	CM6 - Advance screen planting of fast growing tree and shrub species to noise barriers and hoardings. Trees shall be capable of reaching a height >10m within 10 years.	To maximize screening of the works	CEDD (via Contractor)	At Lam Tin Interchange and edge of Road P2 landscape deck, TKO	Beginning of construction period	N/A	^
Table 10.8.1/ Landscape Mitigation Plan	CM7 - Hydroseeding or sheeting of soil stockpiles with visually unobtrusive material	To reduce visual intrusion	CEDD (via Contractor)	General	Throughout construction period	As per Particular Specification	N/A
Table 10.8.1/ Landscape Mitigation Plan	CM8 - Control of night-time lighting by hooding all lights and through minimisation of night working periods.	To reduce visual intrusion	CEDD (via Contractor)	General	Throughout construction period	N/A	^
Table 10.8.1/ Landscape Mitigation Plan	CM9 - Screening of works areas with hoardings with appropriate colours compatible with the surrounding area	Reduction of visual intrusion	CEDD (via Contractor)	Project site Boundary	Excretion of site hoarding	N/A	^

Landscape Mitigation Plan							
Table 10.8.1/ Landscape Mitigation Plan	CM10 - Avoidance of excessive height and bulk of site buildings and structure	Reduction of visual intrusion and integration with environment	CEDD (via Contractor)	Built structures	Design and construction stage	N/A	^
Table 10.8.1/ Landscape Mitigation Plan	CM11 - Limitation of run-off into freshwater streams, ponds and sea areas	Avoidance of contamination of water courses and water bodies	CEDD (via Contractor)	TKO reclamation, TKO tunnel portal, Cha Kwo Ling roadworks	Throughout construction period	N/A	^
Table 10.8.1	CM12 - Minimise area of reclamation and design the edges sensitively to tie in with adjacent coastline character	Minimise loss of Junk Bay and integration with existing coastline	CEDD (via Contractor)	Temporary reclamation for barging points at TKO and Lam Tin and permanent reclamation for TKO Interchange	Construction planning and reclamation stages	N/A	N/A

				slip roads and Road P2			
Landfill Gas Hazard (Design and Construction Phase)							
S11.5.9	<p>A Safety Officer, trained in the use of gas detection equipment and landfill gas-related hazards, should be present on site throughout the groundworks phase. The Safety Officer should be provided with an intrinsically safe portable instrument, which is appropriately calibrated and able to measure the following gases in the ranges indicated below:</p> <p>Methane 0-100% LEL and 0100% v/v Carbon dioxide 0-100% Oxygen 0-21%</p>	Protect the workers from landfill gas hazards	Contractor	Project sites within the Sai Tso Wan Landfill Consultation Zone	Construction phase	EPD's Landfill Gas Hazard Assessment Guidance Note	^
S11.5.10 S11.5.25	<p>Safety Measures</p> <ul style="list-style-type: none"> - For staff who work in, or have responsibility for "at risk" area, such as all excavation workers, supervisors and engineers working within the Consultation Zone, should receive appropriate training on working in areas susceptible to landfill gas, fire and explosion hazards. - An excavation procedure or code of practice to minimize landfill gas related risk should be devised and carried out. - No worker should be allowed to work alone at any time in or near to any excavation. At least one other worker should be available to assist with a rescue if needed. - Smoking, naked flames and all other sources of ignition should be prohibited within 15m of any excavation or ground-level confined space. "No smoking" and "No naked flame" notices should be posted prominently on the construction site and, if necessary, special areas should be designed for smoking. 	Protect the workers from landfill gas hazards	Contractor	Project sites within the Sai Tso Wan Landfill Consultation Zone	Construction phase	EPD's Landfill Gas Hazard Assessment Guidance Note Labour Department's Code of Practice for Safety and Health at Work in Confined Space	^ ^ ^

	<ul style="list-style-type: none"> - Welding, flame-cutting or other hot works should be confined to open areas at least 15m from any trench or excavation. - Welding, flame-cutting or other hot works may only be carried out in trenches or confined spaces when controlled by a "permit to work" procedure, properly authorized by the Safety Officer (or, in the case of small developments, other appropriately qualified person). - The permit to work procedure should set down clearly the requirements for continuous monitoring for methane, carbon dioxide and oxygen throughout the period during which the hot works are in progress. The procedure should also require the presence of an appropriately qualified person, in attendance outside the 'confined area', who should be responsible for reviewing the gas measurements as they are made, and who should have executive responsibility for suspending the work in the event of unacceptable or hazardous conditions. Only those workers who are appropriately trained and fully aware of the potentially hazardous conditions which may arise should be permitted to carry out hot works in confined areas. - Where there are any temporary site offices, or any other buildings located within the Sai Tso Wan Landfill Consultation Zone which have enclosed spaces with the capacity to accumulate landfill gas, then they should either be located in an area which has been proven to be free of landfill gas (by survey using portable gas detectors); or be raised clear of the ground by a minimum of 500mm. This aims to create a clear void under the structure which is ventilated by natural air movement such that emission of gas from the ground are mixed and diluted by air. - Any electrical equipment, such as motors and extension cords, should be intrinsically safe. During piping assembly or conduiting construction, all valves/seals should be closed immediately after installation. As construction progresses, all valves/seals should be closed to prevent the migration of gases 					<p style="text-align: center;">^</p> <p style="text-align: center;">^</p> <p style="text-align: center;">^</p> <p style="text-align: center;">^</p> <p style="text-align: center;">^</p> <p style="text-align: center;">^</p>	
--	--	--	--	--	--	---	--

	<p>through the pipeline/conduit. All piping /conducting should be capped at the end of each working day.</p> <ul style="list-style-type: none"> - During construction, adequate fire extinguishing equipment, fire-resistant clothing and breathing apparatus (BA) sets should be made available on site. - Fire drills should be organized at not less than six monthly intervals. - The contractor should formulate a health and safety policy, standards and instructions for site personnel to follow. - All personnel who work on the site and all visitors to the site should be made aware of the possibility of ignition of gas in the vicinity of excavations. Safety notices (in Chinese and English) should be posted at prominent position around the site warning danger of the potential hazards. - Service runs within the Consultation Zone should be designated as “special routes”; utilities companies should be informed of this and precautionary measures should be implemented. Precautionary measures should include ensuring that staff members are aware of the potential hazards of working in confined spaces such as manholes and service chambers, and that appropriate monitoring procedures are in place to prevent hazards due to asphyxiating atmospheres in confined spaces. Detailed guidance on entry into confined spaces is given in Code of Practice on Safety and Health at Work in Confined Spaces (Labour Department, Hong Kong). - Periodically during ground-works construction within the 250m Consultation Zone, the works area should be monitored for methane, carbon dioxide and oxygen using appropriately calibrated portable gas detection equipment. The monitoring frequency and areas to be monitored should be set down prior to commencement of ground-works either by the Safety Officer or an approved and appropriately qualified person. 						<p>^</p> <p>^</p> <p>^</p> <p>^</p> <p>^</p> <p>^</p>
<p>S11.5.26</p> <p>-</p>	<p>Monitoring</p> <ul style="list-style-type: none"> ● Routine monitoring should be carried out in all excavations, manholes, 	<p>Protect the workers from</p>	<p>Contractor</p>	<p>Project sites within the</p>	<p>Construction phase</p>	<p>EPD’s Landfill Gas Hazard</p>	<p>^</p>

	<p>Landfill Consultation Zone should be minimized by suitable precautionary measures recommended in Chapter 8 of the Landfill Gas Hazard Assessment Guidance Note.</p>	<p>stage within the Sai Tso Wan Protect the workers from landfill gas hazards</p>		<p>within the Sai Tso Wan Landfill Consultation Zone</p>	<p>phase</p>	<p>Hazard Assessment Guidance Note</p>	
--	--	---	--	--	--------------	--	--

Table II - Observations/reminders/non-compliance made during Site Audit

- Key:**
- * Observation/reminder was made during site audit but improved/rectified by the contractor.
 - # Observation/reminder was made during site audit but not yet improved/rectified by the contractor.
 - X Non-compliance of mitigation measure
 - Non-compliance but rectified by the contractor

Status / Remark	EIA Ref.	Recommended Mitigation Measures	Contract No.	Work Sites	Details of Observation/Reminder
<i>Air Quality Impact (Construction Phase)</i>					
* (1) * (2) * (3) # (1)	S3.8.7	<ul style="list-style-type: none"> - Every stock of more than 20 bags of cement or dry pulverised fuel ash (PFA) should be covered entirely by impervious sheeting or placed in an area sheltered on the top and the 3 sides. - Use of frequent watering for particularly dusty construction areas and areas close to ASRs.. - Side enclosure and covering of any aggregate or dusty material storage piles to reduce emissions. Where 	NE/2015/01	Construction of Lam Tin Interchange	<ul style="list-style-type: none"> • In Portion III, water sprays were not provided in the inlet of a crusher. The Contractor is reminded to provide water sprays for both inlet and outlet of crushers at all times.
			NE/2015/01	Construction of Lam Tin Interchange	<ul style="list-style-type: none"> • In Portion VI, water sprays were required to be provided when breaking.

		<p>this is not practicable owing to frequent usage, watering shall be applied to aggregate fines.</p> <ul style="list-style-type: none"> - Open stockpiles shall be avoided or covered. Where possible, prevent placing dusty material storage piles near ASRs. 	NE/2015/01	Construction of Lam Tin Interchange	<ul style="list-style-type: none"> • In Portion III, no covers/ water spraying was provided for the dried stockpiles. The Contractor was reminded to cover the stockpile with tarpaulin.
			NE/2015/01	Construction of Lam Tin Interchange	<ul style="list-style-type: none"> • At Tseung Kwan O side, contractor is reminded to provide sufficient water sprays for dust-generating activities.
Noise Impact (Construction Phase)					
-					
Water Quality Impact (Construction Phase)					
* (4) # (2)	Silt curtain deployment Plan	<ul style="list-style-type: none"> - Silt curtains should be deployed properly to surround the works area. - Maintenance of silt curtain should be provided. 	NE/2015/01	Construction of Lam Tin Interchange	<ul style="list-style-type: none"> • Part of silt curtain was broken and stranded on shores near the barging point at Tseung Kwan O site. The Contractor is reminded to repair and fix silt curtain regularly.
			NE/2015/01	Construction of Lam Tin Interchange	<ul style="list-style-type: none"> • In Portion VI, some mud water was flown from the slope within the site to the sea. They should be pumped out or diverted to prevent the muddy water from discharging to the sea.
* (5) (6)		<ul style="list-style-type: none"> - Construction site runoff and drainage should be prevented or minimised in 	NE/2015/01	Construction of Lam Tin Interchange	<ul style="list-style-type: none"> • In Portion VI, some mud water was flown from the slope within the site to the sea. They should be pumped out or diverted to prevent the muddy water from discharging to the sea.

		<p>accordance with the guidelines stipulated in the EPD's Practice Note for Professional Persons, Construction Site Drainage (ProPECC PN 1/94). Good housekeeping and stormwater best management practices, as detailed in below, should be implemented to ensure that all construction runoff complies with WPCO standards and no unacceptable impact on the WSRs arises due to construction of the TKO-LT Tunnel. All discharges from the construction site should be controlled to comply with the standards for effluents discharged into the corresponding WCZ under the TM-DSS.</p>	<p>NE/2015/01</p>	<p>Construction of Lam Tin Interchange</p>	<ul style="list-style-type: none"> Near Cha Kwo Ling Rd (Site Area-100a), mud water flew from construction site to the public road and manholes. Contractor is reminded to prevent on-site water surface run-offs to public drainage system and to maintain the U-channels, within the Site, clear of rubbish at all times.
--	--	---	-------------------	--	--

Waste/ Chemical Management					
* (7) # (3)	S8.6.26/ Waste Management Plan	<p>Chemical Wastes.</p> <p>- If chemical wastes are produced at the construction site, the Contractor would be required to register with the EPD as a Chemical Waste Producer and to follow the guidelines stated in the Code of Practice on the Packaging, Labelling and Storage of Chemical Wastes. Good quality containers compatible with the chemical wastes should be used, and incompatible chemicals should be stored separately. Appropriate labels should be securely attached on each chemical waste container indicating the corresponding chemical characteristics of the chemical waste, such as explosive, flammable, oxidizing, irritant, toxic, harmful, corrosive, etc. The Contractor shall use a licensed collector to transport and dispose of the chemical wastes, to either the Chemical Waste Treatment Centre at Tsing Yi, or other licensed facility, in accordance with the Waste Disposal (Chemical Waste) (General) Regulation.</p>	NE/2015/01	Construction of Lam Tin Interchange	<ul style="list-style-type: none"> Accumulation of water/oil in a drip tray.
			NE/2015/01	Construction of Lam Tin Interchange	<ul style="list-style-type: none"> Oil stain was found and is required to be cleaned.

Table I – Recommended Mitigation Measures stipulated in EM&A Manual of the Project

(Further information on observations/reminders/non-compliance made during site audit should refer to Table II)

Contract: NE/2015/02

- Key:**
- ^ Mitigation measure was fully implemented.
 - * Observation/reminder was made during site audit but improved/rectified by the contractor.
 - # Observation/reminder was made during site audit but not yet improved/rectified by the contractor.
 - X Non-compliance of mitigation measure
 - Non-compliance but rectified by the contractor
 - N/A Not Applicable

EIA Ref. / EP Submission	Recommended Mitigation Measures	Objectives of the recommended Measures & Main Concerns to address	Who to implement the measures?	Location of the measures	When to Implement the measures?	What requirements or standards for the measures to achieve?	Status
Air Quality Impact							
S3.8.1	Watering eight times a day on active works areas, exposed areas and paved haul roads	To minimize the dust impact	Contractor	All Active Work Sites	Construction phase	APCO	^
S3.8.1	Enclosing the unloading process at barging point by a 3-sided screen with top tipping hall / mixing area in Work Area A, provision of water spraying and flexible dust curtains	To minimize the dust impact	Contractor	Barging Points	Construction phase	APCO	^
S3.8.7	Dust suppression measures stipulated in the Air Pollution Control (Construction Dust) Regulation and good site practices: <ul style="list-style-type: none"> - Use of regular watering to reduce dust emissions from exposed site surfaces and unpaved roads, particularly during dry weather. - Use of frequent watering for particularly dusty construction areas and areas close to ASRs. 	To minimize the dust impact	Contractor	All Construction Work Sites	Construction phase	APCO and Air Pollution Control (Construction Dust) Regulation	^ ^ ^

App N2 - IMPLEMENTATION SCHEDULE AND RECOMMENDED MITIGATION MEASURES

July 2019

EIA Ref. / EP Submission	Recommended Mitigation Measures	Objectives of the recommended Measures & Main Concerns to address	Who to implement the measures?	Location of the measures	When to Implement the measures?	What requirements or standards for the measures to achieve?	Status
	<ul style="list-style-type: none"> - Side enclosure and covering of any aggregate or dusty material storage piles to reduce emissions. Where this is not practicable owing to frequent usage, watering shall be applied to aggregate fines. - Open stockpiles shall be avoided or covered. Where possible, prevent placing dusty material storage piles near ASRs. - Tarpaulin covering of all dusty vehicle loads transported to, from and between site locations. - Establishment and use of vehicle wheel and body washing facilities at the exit points of the site. - Provision of wind shield and dust extraction units or similar dust mitigation measures at the loading area of barging point, and use of water sprinklers at the loading area where dust generation is likely during the loading process of loose material, particularly in dry seasons/ periods. - Provision of not less than 2.4m high hoarding from ground level along site boundary where adjoins a road, streets or other accessible to the public except for a site entrance or exit. - Imposition of speed controls for vehicles on site haul roads. - Where possible, routing of vehicles and positioning of construction plant should be at the maximum possible distance from ASRs - Every stock of more than 20 bags of cement or dry pulverised fuel ash (PFA) should be covered entirely by impervious sheeting or placed in an area sheltered on the top and the 						<p>^</p> <p>^</p> <p>^</p> <p>^</p> <p>^</p> <p>^</p> <p>^</p> <p>^</p> <p>^</p>

App N2 - IMPLEMENTATION SCHEDULE AND RECOMMENDED MITIGATION MEASURES

July 2019

EIA Ref. / EP Submission	Recommended Mitigation Measures	Objectives of the recommended Measures & Main Concerns to address	Who to implement the measures?	Location of the measures	When to Implement the measures?	What requirements or standards for the measures to achieve?	Status
	3 sides. - Instigation of an environmental monitoring and auditing program to monitor the construction process in order to enforce controls and modify method of work if dusty conditions arise.						^
/	Emission from Vehicles and Plants - All vehicles shall be shut down in intermittent use. - Only well-maintained plant should be operated on-site and plant should be serviced regularly to avoid emission of black smoke. - All diesel fuelled construction plant within the works areas shall be powered by ultra low sulphur diesel fuel (ULSD)	Reduce air pollution emission from construction vehicles and plants	Contractor	All construction sites	Construction stage	• APCO	^ ^ ^
/	Valid No-road Mobile Machinery (NRMM) labels should be provided to regulated machines	Reduce air pollution emission from construction vehicles and plants	Contractor	All construction sites	Construction stage	• APCO	^
Sediment Management Plan	- Tarpaulin sheets will be provided to cover dredged materials during transportation offsite. - Water Sprinklers will be installed along outer steel frame. Dusty materials will be dampened by spraying water to suppress dust generation during mixing operation - Subject to the odour intensity and instruction by the <i>Supervisor</i> , odour suppressant will be applied over the marine sediments via water blaster to minimize the impact.	Control potential impacts from Cement s/s process	Contractor	NE/2015/02	Construction stage	EIAO, APCO	^ ^ ^

App N2 - IMPLEMENTATION SCHEDULE AND RECOMMENDED MITIGATION MEASURES

July 2019

EIA Ref. / EP Submission	Recommended Mitigation Measures	Objectives of the recommended Measures & Main Concerns to address	Who to implement the measures?	Location of the measures	When to Implement the measures?	What requirements or standards for the measures to achieve?	Status
	<ul style="list-style-type: none"> - The unloading / loading areas of the marine sediments will be barricaded with minimum 3.5m high barrier facing the nearest resident to minimize the dust impact. The mixing area and curing area will be enclosed with 3-sides and roof to minimize the dust impact. - The mixing area will be established with retractable roof on top and with corrugated steel sheet at side enclosure by 5.4m high concrete block walls to prevent spread of dust during the mixing process with cement. - Handling and mixing of cement will follow the Air Pollution Control (Construction Dust) Regulation to avoid fugitive dust emissions. - The discharge of cement from silo hopper to the concrete mixer truck will be 4-side enclosed by Tarpaulin to minimize the dust emission. - The mixing of cement and water will be confined in the concrete mixer truck until the pre-mixing completed. The hydrated cement will then be unloaded to the mixing area to mix with the sediment. - Treated marine sediments in the stockpiling area shall be covered by tarpaulin sheets or similar material except the operating earthwork front. - The soil filled platform is covered by a layer of sand fill material, and frequent water spray will be carried out on the sand surface for dust control. - Any excessive air emissions will be inspected and recorded. - Sediment height of treated marine sediment being kept 0.9 m below the top level of concrete block wall during rainy season. 						<p>^</p> <p>^</p> <p>^</p> <p>^</p> <p>^</p> <p>^</p> <p>^</p> <p>^</p> <p>^</p>

App N2 - IMPLEMENTATION SCHEDULE AND RECOMMENDED MITIGATION MEASURES

July 2019

EIA Ref. / EP Submission	Recommended Mitigation Measures	Objectives of the recommended Measures & Main Concerns to address	Who to implement the measures?	Location of the measures	When to Implement the measures?	What requirements or standards for the measures to achieve?	Status
Noise Impact (Construction Phase)							
S4.8	<ul style="list-style-type: none"> - Use of quiet PME. Use of movable noise barriers for Excavator, Lorry, Dump Truck, Mobile Crane, Compactor, Concrete Mixer Truck, Concrete Lorry Mixer, Breaker, Mobile Crusher, Backhoe, Vibratory Poker, Saw, Asphalt Paver, Vibratory Roller, Vibrolance, Hydraulic Vibratory Lance and Piling (Vibration Hammer). Use of full enclosure for Air Compressor, Compressor, Bar Bender, Generator, Drilling Rig, Chisel, Large Diameter Bore Piling, Grout Mixer & Pump and Concrete Pump. 	To minimize construction noise impact arising from the Project at the affected NSRs	Contractor	Work Sites	Construction phase	EIAO-TM, NCO	^
Noise Mitigation Plan	Use of Temporary Noise Barriers (i.e Acoustic box, SilentUp and etc.) or Full Enclosure for PME according to the approved Noise Mitigation Plan	To minimize construction noise impact arising from the Project at the affected NSRs	Contractor	Work Sites	Construction phase	EIAO-TM, NCO	#(1)
S4.9	<p>Good Site Practice</p> <ul style="list-style-type: none"> - Only well-maintained plant should be operated on-site and plant should be serviced regularly during the construction program - Silencers or mufflers on construction equipment should be utilized and should be properly maintained during the construction program. - Mobile plant, if any, should be sited as far away from NSRs as possible. - Machines and plant (such as trucks) that may be in intermittent use should be shut down between works periods or should be throttled down to a minimum. 	To minimize construction noise impact arising from the Project at the affected NSRs	Project Proponent	Work sites	Construction Period	EIAO-TM, NCO	^ ^ ^ ^ ^

App N2 - IMPLEMENTATION SCHEDULE AND RECOMMENDED MITIGATION MEASURES

July 2019

EIA Ref. / EP Submission	Recommended Mitigation Measures	Objectives of the recommended Measures & Main Concerns to address	Who to implement the measures?	Location of the measures	When to Implement the measures?	What requirements or standards for the measures to achieve?	Status
	<ul style="list-style-type: none"> - Plant known to emit noise strongly in one direction should, wherever possible, be orientated so that the noise is directed away from the nearby NSRs. - Material stockpiles and other structures should be effectively utilized, wherever practicable, in screening noise from on-site construction activities. 						<p>^</p> <p>^</p>
S4.9	Scheduling of Construction Works during School Examination Period	To minimize construction noise impact arising from the Project at the affected NSRs	Contractor	Work site near school	Construction phase	EIAO-TM, NCO	N/A
Water Quality Impact (Construction Phase)							
S5.6.24	The dry density of filling material for the TKO-LT Tunnel reclamation should be 1,900kg/m ³ , with fine content of 25% or less	Control potential impacts from filling activities	CEDD's Contractors	Work site	Construction Phase	EIAO-TM, WPCO	N/A
S5.8.1	Non-dredged method by constructing steel cellular caisson structure with stone column shall be adopted for construction of seawall foundation. During the stone column installation (also including the installation of steel cellular caisson), silt curtain shall be employed around the active stone column installation points.	Control potential impacts from filling activities	CEDD's Contractors	Work site	Construction Phase	EIAO-TM, WPCO	N/A
S5.8.2	Formation of seawall enclosing the reclamation for Road P2 (notwithstanding an opening of about 50m for marine access) shall be completed prior to the filling activities. The seawall	Control potential	CEDD's Contractors	Work site	Construction Phase	EIAO-TM, WPCO	N/A

App N2 - IMPLEMENTATION SCHEDULE AND RECOMMENDED MITIGATION MEASURES

July 2019

EIA Ref. / EP Submission	Recommended Mitigation Measures	Objectives of the recommended Measures & Main Concerns to address	Who to implement the measures?	Location of the measures	When to Implement the measures?	What requirements or standards for the measures to achieve?	Status
	opening of about 50m wide for marine access shall be selected at a location as indicatively shown in Appendix 5.10. No more than 3 filling barge trips per day shall be made with a maximum daily rate of 3,000m ³ (i.e. 1,000 m ³ per trip) for the filling operation at the reclamation area for Road P2. All filling works shall be carried out behind the seawall with the use of single silt curtain at the marine access.	impacts from filling activities					
Silt Curtain Deployment Plan	<ul style="list-style-type: none"> - Silt curtains should be deployed properly to surround the works area. - Maintenance of silt curtain should be provided. - Sufficient stock of silt curtain should be provided on site. 	Control potential impacts from marine works	Contractor	NE/2015/02	Construction stage	EIAO	^ ^ ^
Sediment Management Plan	<ul style="list-style-type: none"> - Loading of barges and hoppers will be controlled to prevent splashing of dredged materials into the surrounding water. Barges or hoppers will not be filled to a level that will cause the overflow of materials or pollute water during loading or transportation. - Bottom opening of barges shall be fitted with tight fitting seals to prevent leakage of material. Excess material shall be cleaned from the decks and exposed fittings of barges and hopper dredgers before the vessel is moved. - Monitoring of the barge loading shall be conducted to ensure that loss of material does not take during transportation. - Transport barges or vessels shall be equipped with automatic self-monitoring devices. - Vehicles containing any untreated / treated marine sediments will be suitably covered to limit potential dust emissions or potential contaminated wastewater run-off, and truck 	Control potential impacts from Cement s/s process	Contractor	NE/2015/02	Construction stage	EIAO, WPCO	^ ^ ^ ^ ^

App N2 - IMPLEMENTATION SCHEDULE AND RECOMMENDED MITIGATION MEASURES

July 2019

EIA Ref. / EP Submission	Recommended Mitigation Measures	Objectives of the recommended Measures & Main Concerns to address	Who to implement the measures?	Location of the measures	When to Implement the measures?	What requirements or standards for the measures to achieve?	Status
	<p>bodies and tailgates will be sealed to prevent any discharge during transport or wet conditions.</p> <ul style="list-style-type: none"> - The leachate from the untreated marine sediment will be collected and treated in the mixing pool for cement s/s treatment. - A 300mm diameter U-channel will be constructed along the perimeter of the cement s/s treatment facility to collect the run-off, if any, shall be collected and discharged according to the Water Pollution Control Ordinance (WPCO). Cleaning for the u-channel and desilting pits shall be conducted on weekly basic. - The stockpile area of treated marine sediment will be surrounded by the perimeter concrete block walls with geotextile membranes installed at the inner face of the concrete block walls. The types of perimeter wall can be used interchangeably. The Structural Feasibility of the perimeter wall for the changes of height of the stockpile had been checked and certified by ICE. - The mixing areas will be completely paved or covered by linings in order to avoid contamination to underlying soil or groundwater and will be confined by partition concrete block walls for carrying out the mixing and temporary stockpile of treated sediment. 						<p>^</p> <p>^</p> <p>^</p> <p>^</p>
S5.8.3	<p>Other good site practices should be undertaken during filling operations include:</p> <ul style="list-style-type: none"> - all marine works should adopt the environmental friendly construction methods as far as practically possible including the use of cofferdams to cover the construction area to 	Control potential impacts from	CEDD's Contractors	Work site	Construction Phase	EIAO-TM, WPCO, Waste Disposal	^

App N2 - IMPLEMENTATION SCHEDULE AND RECOMMENDED MITIGATION MEASURES

July 2019

EIA Ref. / EP Submission	Recommended Mitigation Measures	Objectives of the recommended Measures & Main Concerns to address	Who to implement the measures?	Location of the measures	When to Implement the measures?	What requirements or standards for the measures to achieve?	Status
	<p>sepFarate the construction works from the sea;</p> <ul style="list-style-type: none"> - floating single silt curtain shall be employed for all marine works; - all vessels should be sized so that adequate clearance is maintained between vessels and the seabed in all tide conditions, to ensure that undue turbidity is not generated by turbulence from vessel movement or propeller wash; - all hopper barges should be fitted with tight fitting seals to their bottom openings to prevent leakage of material; - excess material shall be cleaned from the decks and exposed fittings of barges before the vessel is moved; - adequate freeboard shall be maintained on barges to reduce the likelihood of decks being washed by wave action; - loading of barges and hoppers should be controlled to prevent splashing of filling material into the surrounding water. Barges or hoppers should not be filled to a level that will cause the overflow of materials or polluted water during loading or transportation; - any pipe leakages shall be repaired quickly. Plant should not be operated with leaking pipes; - construction activities should not cause foam, oil, grease, scum, litter or other objectionable matter to be present on the water within the site or dumping grounds; and - before commencement of the reclamation works, the holder of Environmental Permit has to submit plans showing the phased construction of the reclamation, design and operation of the silt curtain. 	<p>filling activities and marine-based construction</p>				<p>Ordinance (WDO)</p>	<p>^ ^ ^ ^ ^ ^ ^ ^ N/A</p>

App N2 - IMPLEMENTATION SCHEDULE AND RECOMMENDED MITIGATION MEASURES

July 2019

EIA Ref. / EP Submission	Recommended Mitigation Measures	Objectives of the recommended Measures & Main Concerns to address	Who to implement the measures?	Location of the measures	When to Implement the measures?	What requirements or standards for the measures to achieve?	Status
S5.8.4	Site specific mitigation plan for reclamation areas using public fill materials should be submitted for EPD agreement before commencement of construction phase with due consideration of good site practices.	Control potential impacts from filling activities and marine based construction	CEDD's Contractors	Work site	Construction Phase	ProPECC PN 1/94, EIAOTM, WPCO	N/A
ERR S5.6.1	<p>To minimize water quality impact arising from the dredging and filling works for Reclamation for Road P2, the following mitigation measures shall be implemented:</p> <ul style="list-style-type: none"> - Before carrying out any dredging and underwater filling works, a temporary barrier shall first be constructed to a height above the high water mark to completely enclose the works site (without any opening at the barrier wall) - The temporary barrier fully enclosing the dredging and underwater filling works site shall not be removed before completion of all dredging and underwater filling works. - Water quality sampling and testing shall be carried out to demonstrate that the water quality inside the enclosed barrier is comparable to the ambient or baseline levels prior to the removal of the fully enclosed barrier. - Silt curtains shall be deployed for the installation and removal of the temporary barrier and at the double water gates marine access opening during its operation. 	Control potential impacts from dredging and filling works for Reclamation for Road P2	CEDD's Contractors	Work site	Construction Phase	ProPECC PN 1/94, EIAOTM, WPCO	^ ^ N/A ^

App N2 - IMPLEMENTATION SCHEDULE AND RECOMMENDED MITIGATION MEASURES

July 2019

EIA Ref. / EP Submission	Recommended Mitigation Measures	Objectives of the recommended Measures & Main Concerns to address	Who to implement the measures?	Location of the measures	When to Implement the measures?	What requirements or standards for the measures to achieve?	Status
S5.8.5	It is important that appropriate measures are implemented to control runoff and drainage and prevent high loading of SS from entering the marine environment. Proper site management is essential to minimise surface water runoff, soil erosion and sewage effluents.	Control potential impacts from construction site runoff and land-based construction	CEDD's Contractors	Work site	Construction Phase	ProPECC PN 1/94, EIAOTM, WPCO	^
S5.8.6	Any practical options for the diversion and realignment of drainage should comply with both engineering and environmental requirements in order to ensure adequate hydraulic capacity of all drains.	Control potential impacts from construction site runoff and land-based construction	CEDD's Contractors	Work site	Design Stage and Construction Phase	ProPECC PN 1/94, EIAOTM, WPCO, TM-DSS	^
S5.8.7	Construction site runoff and drainage should be prevented or minimised in accordance with the guidelines stipulated in the EPD's Practice Note for Professional Persons, Construction Site Drainage (ProPECC PN 1/94). Good housekeeping and stormwater best management practices, as detailed in below, should be implemented to ensure that all construction runoff complies with WPCO standards and no unacceptable impact on the WSRs arises due to construction of the TKO-LT Tunnel. All discharges from the construction site should be controlled to comply with the standards for effluents discharged into the corresponding WCZ	Control potential impacts from construction site runoff and land-based construction	CEDD's Contractors	Work site	Construction Phase	ProPECC PN 1/94, EIAOTM, WPCO, TM-DSS	^

App N2 - IMPLEMENTATION SCHEDULE AND RECOMMENDED MITIGATION MEASURES

July 2019

EIA Ref. / EP Submission	Recommended Mitigation Measures	Objectives of the recommended Measures & Main Concerns to address	Who to implement the measures?	Location of the measures	When to Implement the measures?	What requirements or standards for the measures to achieve?	Status
	under the TM-DSS.						
S5.8.8	Exposed soil areas should be minimised to reduce the potential for increased siltation, contamination of runoff, and erosion. Construction runoff related impacts associated with the above ground construction activities can be readily controlled through the use of appropriate mitigation measures which include: - use of sediment traps; and - adequate maintenance of drainage systems to prevent flooding and overflow.	Control potential impacts from construction site runoff and land-based construction	CEDD's Contractors	Work site	Construction Phase	ProPECC PN 1/94, EIAOTM, WPCO	N/A ^
S5.8.9	Construction site should be provided with adequately designed perimeter channel and pretreatment facilities and proper maintenance. The boundaries of critical areas of earthworks should be marked and surrounded by dykes or embankments for flood protection. Temporary ditches should be provided to facilitate runoff discharge into the appropriate watercourses, via a silt retention pond. Permanent drainage channels should incorporate sediment basins or traps and baffles to enhance deposition rates. The design of efficient silt removal facilities should be based on the guidelines in Appendix A1 of ProPECC PN 1/94.	Control potential impacts from construction site runoff and land-based construction	CEDD's Contractors	Work site	Construction Phase	ProPECC PN 1/94, EIAOTM, WPCO	^
S5.8.10	Ideally, construction works should be programmed to minimise surface excavation works during the rainy season (April to September). All exposed earth areas should be completed as soon as possible after earthworks have been completed, or alternatively, within 14 days of the cessation of earthworks where practicable. If excavation of soil cannot be avoided during the rainy season, or at any time of year when rainstorms are likely, exposed slope surfaces should be covered by tarpaulin or other means.	Control potential impacts from construction site runoff and land-based	CEDD's Contractors	Work site	Construction Phase	ProPECC PN 1/94, EIAOTM, WPCO	^

App N2 - IMPLEMENTATION SCHEDULE AND RECOMMENDED MITIGATION MEASURES

July 2019

EIA Ref. / EP Submission	Recommended Mitigation Measures	Objectives of the recommended Measures & Main Concerns to address	Who to implement the measures?	Location of the measures	When to Implement the measures?	What requirements or standards for the measures to achieve?	Status
		construction					
S5.8.11	Sedimentation tanks of sufficient capacity, constructed from pre-formed individual cells of approximately 6 to 8m ³ capacity, are recommended as a general mitigation measure which can be used for settling surface runoff prior to disposal. The system capacity is flexible and able to handle multiple inputs from a variety of sources and particularly suited to applications where the influent is pumped.	Control potential impacts from construction site runoff and land-based construction	CEDD's Contractors	Work site	Construction Phase	ProPECC PN 1/94, EIAOTM, WPCO S5	^
S5.8.12	Earthworks final surfaces should be well compacted and the subsequent permanent work or surface protection should be carried out immediately after the final surfaces are formed to prevent erosion caused by rainstorms. Appropriate drainage like intercepting channels should be provided where necessary.	Control potential impacts from construction site runoff and land-based construction	CEDD's Contractors	Work site	Construction Phase	ProPECC PN 1/94, EIAOTM, WPCO S5	^
S5.8.13	Measures should be taken to minimize the ingress of rainwater into trenches. If excavation of trenches in wet seasons is necessary, they should be dug and backfilled in short sections. Rainwater pumped out from trenches or foundation excavations should be discharged into storm drains via silt removal facilities.	Control potential impacts from construction site runoff and land-based	CEDD's Contractors	Work site	Construction Phase	ProPECC PN 1/94, EIAOTM, WPCO S5	^

App N2 - IMPLEMENTATION SCHEDULE AND RECOMMENDED MITIGATION MEASURES

July 2019

EIA Ref. / EP Submission	Recommended Mitigation Measures	Objectives of the recommended Measures & Main Concerns to address	Who to implement the measures?	Location of the measures	When to Implement the measures?	What requirements or standards for the measures to achieve?	Status
		construction					
S5.8.14	Open stockpiles of construction materials (for examples, aggregates, sand and fill material) of more than 50m ³ should be covered with tarpaulin or similar fabric during rainstorms. Measures should be taken to prevent the washing away of construction materials, soil, silt or debris into any drainage system.	Control potential impacts from construction site runoff and land-based construction	CEDD's Contractors	Work site	Construction Phase	ProPECC PN 1/94, EIAOTM, WPCO	^
S5.8.15	Manholes (including newly constructed ones) should always be adequately covered and temporarily sealed so as to prevent silt, construction materials or debris being washed into the drainage system and storm runoff being directed into foul sewers. Discharge of surface runoff into foul sewers must always be prevented in order not to unduly overload the foul sewerage system.	Control potential impacts from construction site runoff and land-based construction	CEDD's Contractors	Work site	Construction Phase	ProPECC PN 1/94, EIAOTM, WPCO	^
S5.8.16	Precautions to be taken at any time of year when rainstorms are likely, actions to be taken when a rainstorm is imminent or forecast, and actions to be taken during or after rainstorms are summarised in Appendix A2 of ProPECC PN 1/94. Particular attention should be paid to the control of silty surface runoff during storm events, especially for areas located near steep slopes.	Control potential impacts from construction site runoff and land-based	CEDD's Contractors	Work site	Construction Phase	ProPECC PN 1/94, EIAOTM, WPCO	^

App N2 - IMPLEMENTATION SCHEDULE AND RECOMMENDED MITIGATION MEASURES

July 2019

EIA Ref. / EP Submission	Recommended Mitigation Measures	Objectives of the recommended Measures & Main Concerns to address	Who to implement the measures?	Location of the measures	When to Implement the measures?	What requirements or standards for the measures to achieve?	Status
		construction					
S5.8.17	Oil interceptors should be provided in the drainage system and regularly cleaned to prevent the release of oils and grease into the storm water drainage system after accidental spillages. The interceptor should have a bypass to prevent flushing during periods of heavy rain.	Control potential impacts from construction site runoff and land-based construction	CEDD's Contractors	Work site	Construction Phase	ProPECC PN 1/94, EIAOTM, WPCO	N/A
S5.8.18	All vehicles and plant should be cleaned before leaving a construction site to ensure no earth, mud, debris and the like is deposited by them on roads. An adequately designed and located wheel washing bay should be provided at every site exit, and washwater should have sand and silt settled out and removed at least on a weekly basis to ensure the continued efficiency of the process. The section of access road leading to, and exiting from, the wheelwash bay to the public road should be paved with sufficient backfall toward the wheel-wash bay to prevent vehicle tracking of soil and silty water to public roads and drains.	Control potential impacts from construction site runoff and land-based construction	CEDD's Contractors	Work site	Construction Phase	ProPECC PN 1/94, EIAOTM, WPCO	^
S5.8.19	Silt removal facilities, channels and manholes should be maintained and the deposited silt and grit should be removed regularly, at the onset of and after each rainstorm to ensure that these facilities are functioning properly at all times.	Control potential impacts from construction site runoff and land-based	CEDD's Contractors	Work site	Construction Phase	ProPECC PN 1/94, EIAOTM, WPCO	^

App N2 - IMPLEMENTATION SCHEDULE AND RECOMMENDED MITIGATION MEASURES

July 2019

EIA Ref. / EP Submission	Recommended Mitigation Measures	Objectives of the recommended Measures & Main Concerns to address	Who to implement the measures?	Location of the measures	When to Implement the measures?	What requirements or standards for the measures to achieve?	Status
		construction					
S5.8.20	It is recommended that on-site drainage system should be installed prior to the commencement of other construction activities. Sediment traps should be installed in order to minimise the sediment loading of the effluent prior to discharge into foul sewers. There shall be no direct discharge of effluent from the site into the sea.	Control potential impacts from construction site runoff and land-based construction	CEDD's Contractors	Work site	Construction Phase	ProPECC PN 1/94, EIAOTM, WPCO	^
S5.8.21	All temporary and permanent drainage pipes and culverts provided to facilitate runoff discharge should be adequately designed for the controlled release of storm flows. All sediment control measures should be regularly inspected and maintained to ensure proper and efficient operation at all times and particularly following rain storms. The temporarily diverted drainage should be reinstated to its original condition when the construction work has finished or the temporary diversion is no longer required.	Control potential impacts from construction site runoff and land-based construction	CEDD's Contractors	Work site	Construction Phase	ProPECC PN 1/94, EIAOTM, WPCO	^
S5.8.22	All fuel tanks and storage areas should be provided with locks and be located on sealed areas, within bunds of a capacity equal to 110% of the storage capacity of the largest tank, to prevent spilled fuel oils from reaching the coastal waters.	Control potential impacts from construction site runoff and land-based	CEDD's Contractors	Work site	Construction Phase	ProPECC PN 1/94, EIAOTM, WPCO	^

App N2 - IMPLEMENTATION SCHEDULE AND RECOMMENDED MITIGATION MEASURES

July 2019

EIA Ref. / EP Submission	Recommended Mitigation Measures	Objectives of the recommended Measures & Main Concerns to address	Who to implement the measures?	Location of the measures	When to Implement the measures?	What requirements or standards for the measures to achieve?	Status
		construction					
S5.8.23	Minimum distances of 100m shall be maintained between the existing or planned stormwater discharges and the existing or planned seawater intakes during construction and operational phases	Control potential impacts from construction site runoff and land-based construction	CEDD's Contractors	Work site	Construction Phase	EIAO-TM, WPCO, TMDSS	^
S5.8.24	Under normal circumstances, groundwater pumped out of wells, etc. for the lowering of ground water level in basement or foundation construction, and groundwater seepage pumped out of tunnels or caverns under construction should be discharged into storm drains after the removal of silt in silt removal facilities.	Control potential impacts from construction site runoff and land-based construction	CEDD's Contractors	Work site	Construction Phase	ProPECC PN 1/94, EIAOTM, WPCO	^
S5.8.25 - S5.8.27 & Table 5.18	Grouting would be adopted as measure to reduce the groundwater inflow into the tunnel. During the tunnel excavation, the inflow rate of groundwater into the tunnel will be measured during the excavation. The groundwater levels above the tunnel will also be monitored by piezometers. If the inflow rate exceeds the pre-determined groundwater control criteria or the groundwater drawdown exceeds the required limit, pre-excavation grouting will be required to reduce the groundwater inflow. No significant change of groundwater levels would therefore	Control potential impacts from construction site runoff and land-based	CEDD's Contractors	Work site	Construction Phase	ProPECC PN 1/94, EIAOTM, WPCO, Buildings Ordinance	N/A

App N2 - IMPLEMENTATION SCHEDULE AND RECOMMENDED MITIGATION MEASURES

July 2019

EIA Ref. / EP Submission	Recommended Mitigation Measures	Objectives of the recommended Measures & Main Concerns to address	Who to implement the measures?	Location of the measures	When to Implement the measures?	What requirements or standards for the measures to achieve?	Status
	<p>be expected. Any chemicals/ foaming agents which would be entrained to the groundwater should be biodegradable and non-toxic throughout the tunnel construction. Potential groundwater quality impact would be minimal as the used material is non-toxic and biodegradable. No adverse groundwater quality would therefore be expected. Prescriptive measures in the form of an Action Plan with pre-emptive and re-active to preserve the groundwater levels at all times during the tunnel construction are set out in Table 5.18.</p>	<p>construction</p>					
S5.8.28	<p>Water used in ground boring and drilling for site investigation or rock / soil anchoring should as far as practicable be recirculated after sedimentation. When there is a need for final disposal, the wastewater should be discharged into storm drains via silt removal facilities.</p>	<p>Control potential impacts from construction site runoff and land-based construction</p>	<p>CEDD's Contractors</p>	<p>Work site</p>	<p>Design Stage and Construction Phas</p>	<p>ProPECC PN 1/94, EIAOTM, WPCO</p>	<p>N/A</p>
S5.8.29 - S5.8.31	<p>Wastewater generated from the washing down of mixing trucks and drum mixers and similar equipment should whenever practicable be recycled. The discharge of wastewater should be kept to a minimum. To prevent pollution from wastewater overflow, the pump sump of any water recycling system should be provided with an online standby pump of adequate capacity and with automatic alternating devices. Under normal circumstances, surplus wastewater may be discharged into foul sewers after treatment in silt removal and pH adjustment facilities (to within the pH range of 6 to 10). Disposal of wastewater into storm drains will require more elaborate treatment.</p>	<p>Control potential impacts from construction site runoff and land-based construction</p>	<p>CEDD's Contractors</p>	<p>Work site</p>	<p>Construction Phase</p>	<p>ProPECC PN 1/94, EIAOTM, WPCO</p>	<p>^</p>

App N2 - IMPLEMENTATION SCHEDULE AND RECOMMENDED MITIGATION MEASURES

July 2019

EIA Ref. / EP Submission	Recommended Mitigation Measures	Objectives of the recommended Measures & Main Concerns to address	Who to implement the measures?	Location of the measures	When to Implement the measures?	What requirements or standards for the measures to achieve?	Status
S5.8.32	All vehicles and plant should be cleaned before they leave a construction site to ensure no earth, mud, debris and the like is deposited by them on roads. A wheel washing bay should be provided at every site exit if practicable and wash-water should have sand and silt settled out or removed before discharging into storm drains. The section of construction road between the wheel washing bay and the public road should be paved with backfall to reduce vehicle tracking of soil and to prevent site run-off from entering public road drains.	Control potential impacts from construction site runoff and land-based construction	CEDD's Contractors	Work site	Construction Phase	ProPECC PN 1/94, EIAOTM, WPCO	^
S5.8.33	Bentonite slurries used in diaphragm wall and borepile construction should be reconditioned and reused wherever practicable. If the disposal of a certain residual quantity cannot be avoided, the used slurry may be disposed of at the marine spoil grounds subject to obtaining a marine dumping licence from EPD on a case-by-case basis.	Control potential impacts from construction site runoff and land-based construction	CEDD's Contractors	Work site	Construction Phase	ProPECC PN 1/94, EIAOTM, WPCO	N/A
S5.8.34	If the used bentonite slurry is intended to be disposed of through the public drainage system, it should be treated to the respective effluent standards applicable to foul sewer, storm drains or the receiving waters as set out in the WPCO Technical Memorandum on Effluent Standards.	Control potential impacts from construction site runoff and land-based construction	CEDD's Contractors	Work site	Construction Phase	ProPECC PN 1/94, EIAOTM, WPCO	N/A

App N2 - IMPLEMENTATION SCHEDULE AND RECOMMENDED MITIGATION MEASURES

July 2019

EIA Ref. / EP Submission	Recommended Mitigation Measures	Objectives of the recommended Measures & Main Concerns to address	Who to implement the measures?	Location of the measures	When to Implement the measures?	What requirements or standards for the measures to achieve?	Status
S5.8.35	Water used in water testing to check leakage of structures and pipes should be reused for other purposes as far as practicable. Surplus unpolluted water could be discharged into storm drains.	Control potential impacts from construction site runoff and land-based construction	CEDD's Contractors	Work site	Construction Phase	ProPECC PN 1/94, EIAOTM, WPCO	N/A
S5.8.36	Sterilization is commonly accomplished by chlorination. Specific advice from EPD should be sought during the design stage of the works with regard to the disposal of the sterilizing water. The sterilizing water should be reused wherever practicable.	Control potential impacts from construction site runoff and land-based construction	CEDD's Contractors	Work site	Design Stage and Construction Phase	ProPECC PN 1/94, EIAOTM, WPCO	N/A
S5.8.37	Before commencing any demolition works, all sewer and drainage connections should be sealed to prevent building debris, soil, sand etc. from entering public sewers/drains.	Control potential impacts from construction site runoff and land-based construction	CEDD's Contractors	Work site	Construction Phase	ProPECC PN 1/94, EIAOTM, WPCO	N/A

App N2 - IMPLEMENTATION SCHEDULE AND RECOMMENDED MITIGATION MEASURES

July 2019

EIA Ref. / EP Submission	Recommended Mitigation Measures	Objectives of the recommended Measures & Main Concerns to address	Who to implement the measures?	Location of the measures	When to Implement the measures?	What requirements or standards for the measures to achieve?	Status
S5.8.38	Wastewater generated from building construction activities including concreting, plastering, internal decoration, cleaning of works and similar activities should not be discharged into the stormwater drainage system. If the wastewater is to be discharged into foul sewers, it should undergo the removal of settleable solids in a silt removal facility, and pH adjustment as necessary	Control potential impacts from construction site runoff and land-based construction	CEDD's Contractors	Work site	Construction Phase	ProPECC PN 1/94, EIAOTM, WPCO	^
S5.8.39	Acidic wastewater generated from acid cleaning, etching, pickling and similar activities should be neutralized to within the pH range of 6 to 10 before discharging into foul sewers. If there is no public foul sewer in the vicinity, the neutralized wastewater should be tinkered off site for disposal into foul sewers or treated to a standard acceptable to storm drains and the receiving waters	Control potential impacts from construction site runoff and land-based construction	CEDD's Contractors	Work site	Construction Phase	ProPECC PN 1/94, EIAOTM, WPCO	^
S5.8.40	Wastewater collected from canteen kitchens, including that from basins, sinks and floor drains, should be discharged into foul sewer via grease traps capable of providing at least 20 minutes retention during peak flow.	Control potential impacts from construction site runoff and land-based construction	CEDD's Contractors	Work site	Construction Phase	ProPECC PN 1/94, EIAOTM, WPCO	N/A

App N2 - IMPLEMENTATION SCHEDULE AND RECOMMENDED MITIGATION MEASURES

July 2019

EIA Ref. / EP Submission	Recommended Mitigation Measures	Objectives of the recommended Measures & Main Concerns to address	Who to implement the measures?	Location of the measures	When to Implement the measures?	What requirements or standards for the measures to achieve?	Status
S5.8.41	Drainage serving an open oil filling point should be connected to storm drains via a petrol interceptor with peak storm bypass.	Control potential impacts from construction site runoff and land-based construction	CEDD's Contractors	Work site	Construction Phase	ProPECC PN 1/94, EIAOTM, WPCO	^
S5.8.42	Vehicle and plant servicing areas, vehicle wash bays and lubrication bays should as far as possible be located within roofed areas. The drainage in these covered areas should be connected to foul sewers via a petrol interceptor. Oil leakage or spillage should be contained and cleaned up immediately. Waste oil should be collected and stored for recycling or disposal in accordance with the Waste Disposal Ordinance.	Control potential impacts from construction site runoff and land-based construction	CEDD's Contractors	Work site	Construction Phase	ProPECC PN 1/94, EIAOTM, WPCO	^
S5.8.43	Construction work force sewage discharges on site are expected to be connected to the existing trunk sewer or sewage treatment facilities. The construction sewage may need to be handled by portable chemical toilets prior to the commission of the on-site sewer system. Appropriate numbers of portable toilets shall be provided by a licensed contractor to serve the large number of construction workers over the construction site. The Contractor shall also be responsible for waste disposal and maintenance practices.	Control potential impacts from construction site runoff and land-based construction	CEDD's Contractors	Work site	Construction Phase	ProPECC PN 1/94, EIAOTM, WPCO	^

App N2 - IMPLEMENTATION SCHEDULE AND RECOMMENDED MITIGATION MEASURES

July 2019

EIA Ref. / EP Submission	Recommended Mitigation Measures	Objectives of the recommended Measures & Main Concerns to address	Who to implement the measures?	Location of the measures	When to Implement the measures?	What requirements or standards for the measures to achieve?	Status
S5.8.44	Contractor must register as a chemical waste producer if chemical wastes would be produced from the construction activities. The Waste Disposal Ordinance (Cap 354) and its subsidiary regulations in particular the Waste Disposal (Chemical Waste) (General) Regulation should be observed and complied with for control of chemical wastes.	Control potential impacts from accidental spillage of chemicals	CEDD's Contractors	Work site	Construction Phase	EIAO-TM, WPCO, WDO	^
S5.8.45	Any service shop and maintenance facilities should be located on hard standings within a bunded area, and sumps and oil interceptors should be provided. Maintenance of vehicles and equipment involving activities with potential for leakage and spillage should only be undertaken within the areas appropriately equipped to control these discharges.	Control potential impacts from accidental spillage of chemicals	CEDD's Contractors	Work site	Construction Phase	EIAO-TM, WPCO	^
S5.8.46	<p>Disposal of chemical wastes should be carried out in compliance with the Waste Disposal Ordinance. The "Code of Practice on the Packaging, Labelling and Storage of Chemical Wastes" published under the Waste Disposal Ordinance details the requirements to deal with chemical wastes. General requirements are given as follows:</p> <ul style="list-style-type: none"> - suitable containers should be used to hold the chemical wastes to avoid leakage or spillage during storage, handling and transport; - chemical waste containers should be suitably labelled, to notify and warn the personnel who are handling the wastes, to avoid accidents; and - storage area should be selected at a safe location on site and adequate space should be 	Control potential impacts from accidental spillage of chemicals	CEDD's Contractors	Work site	Construction Phase	EIAO-TM, WPCO, WDO	^ ^

App N2 - IMPLEMENTATION SCHEDULE AND RECOMMENDED MITIGATION MEASURES

July 2019

EIA Ref. / EP Submission	Recommended Mitigation Measures	Objectives of the recommended Measures & Main Concerns to address	Who to implement the measures?	Location of the measures	When to Implement the measures?	What requirements or standards for the measures to achieve?	Status
	allocated to the storage area.						^
S5.8.47	Collection and removal of floating refuse should be performed at regular intervals on a daily basis. The contractor should be responsible for keeping the water within the site boundary and the neighbouring water free from rubbish.	Control potential impacts from floating refuse and debris	CEDD's Contractors	Work site	Construction Phase	EIAO-TM, WPCO,	^
Ecological Impact							
S6.8.4	<p>Measures to Minimize Disturbance</p> <ul style="list-style-type: none"> - Use of Quiet Mechanical Plant during the construction phase should be adopted wherever possible. - Hoarding or fencing should be erected around the works area boundaries during the construction phase. The hoarding would screen adjacent habitats from construction phase activities, reduce noise disturbance to these habitats and also to restrict access to habitats adjacent to works areas by site workers; - Regular spraying of haul roads to minimize impacts of dust deposition on adjacent vegetation and habitats during the construction activities 	Minimize noise, human and traffic disturbance to terrestrial habitat and wildlife; and reduce dust generation	Design Team / Contractor	Land-based works are	Construction Phase	N/A	^ ^ ^
S6.8.5	<p>Standard Good Site Practice</p> <ul style="list-style-type: none"> - Placement of equipment or stockpile in designated works areas and access routes selected on existing disturbed land to minimise disturbance to natural habitats. - Construction activities should be restricted to works areas that should be clearly 	Reduce disturbance to surrounding habitats	Contractor	Land-based works are	Construction Phase	N/A	^ ^

App N2 - IMPLEMENTATION SCHEDULE AND RECOMMENDED MITIGATION MEASURES

July 2019

EIA Ref. / EP Submission	Recommended Mitigation Measures	Objectives of the recommended Measures & Main Concerns to address	Who to implement the measures?	Location of the measures	When to Implement the measures?	What requirements or standards for the measures to achieve?	Status
	<p>demarcated. The works areas should be reinstated after completion of the works.</p> <ul style="list-style-type: none"> - Waste skips should be provided to collect general refuse and construction wastes. The wastes should be properly disposed off-site in a timely manner. - General drainage arrangements should include sediment and oil traps to collect and control construction site run-off. - Open burning on works sites is illegal, and should be strictly prohibited. - Measures should also be put into place so that litter, fuel and solvents do not enter the nearby watercourses. 						<p>^</p> <p>^</p> <p>^</p> <p>^</p>
S6.8.6	<p>Measure to Minimize Groundwater Inflow</p> <ul style="list-style-type: none"> - The drained tunnel construction method with groundwater inflow control measures would generally be adopted. - During the tunnel excavation, pre-excavation grouting could be adopted to reduce the groundwater inflow and ensure that the tunnel would meet the long term water tightness requirements. 	Minimize groundwater inflow	Contractor	Tunnel	Construction Phase	N/A	<p>N/A</p> <p>N/A</p>
S6.8.8	<p>Measure to Minimize Impact on Corals</p> <p><u>Coral translocation</u></p> <ul style="list-style-type: none"> - It is recommended to translocate the affected coral colonies, except the locally common <i>Oulastrea crispata</i>, within the reclamation area and bridge footprint to the other suitable locations as far as practicable. - The coral translocation should be conducted during the winter months (November-March) in order to avoid disturbance during their spawning period (i.e. July to October). 	Minimize loss of coral	Design team, contractor, project operator	Within reclamation areas and pier footprint	Prior construction	N/A	<p>^</p> <p>^</p>

App N2 - IMPLEMENTATION SCHEDULE AND RECOMMENDED MITIGATION MEASURES

July 2019

EIA Ref. / EP Submission	Recommended Mitigation Measures	Objectives of the recommended Measures & Main Concerns to address	Who to implement the measures?	Location of the measures	When to Implement the measures?	What requirements or standards for the measures to achieve?	Status
	<ul style="list-style-type: none"> - A detailed coral translocation plan with a description on the methodology for pretranslocation coral survey, translocation methodology, identification/proposal of coral recipient site, monitoring methodology for posttranslocation should be prepared during the detailed design stage. - The coral translocation plan should be subject to approval by relevant authorities (e.g. EPD and AFCD) before commencement of the coral translocation. All the translocation exercises should be conducted by experienced marine ecologist(s) who is/are approved by AFCD prior to commencement of coral translocation. <p><u>Post translocation Monitoring</u></p> <ul style="list-style-type: none"> - A coral monitoring programme is recommended to assess any adverse and unacceptable impacts to the translocated coral communities - Information gathered during each posttranslocation monitoring survey should include observations on the presence, survival, health condition and growth of the translocated coral colonies. These parameters should then be compared with the baseline results collected from the pre-translocation survey. 						<p>^</p> <p>^</p> <p>^</p> <p>^</p>
<p>S6.8.9</p> <p>S6.8.10</p>	<p>Measure to Control Water Quality Impact</p> <ul style="list-style-type: none"> - Deployment of silt curtains around the active stone column installation points, opening of newly installed seawall and marine works area. - Diverting of the site runoff to silt trap facilities before discharging into storm drain; - Proper waste and dumping management; and - Standard good-site practice for land-based construction. 	<p>Control water quality impact, especially on suspended solid level; minimize the</p>	<p>Design Team, contractor</p>	<p>Marine and landbased works area</p>	<p>Construction phase</p>	<p>WQO</p>	<p>N/A</p> <p>^</p> <p>^</p> <p>^</p>

App N2 - IMPLEMENTATION SCHEDULE AND RECOMMENDED MITIGATION MEASURES

July 2019

EIA Ref. / EP Submission	Recommended Mitigation Measures	Objectives of the recommended Measures & Main Concerns to address	Who to implement the measures?	Location of the measures	When to Implement the measures?	What requirements or standards for the measures to achieve?	Status
		contamination of wastewater discharge, accidental chemical spillage and construction site runoff to the receiving water bodies					^
S6.8.11	<p>Compensation for Vegetation Loss</p> <ul style="list-style-type: none"> - Felling of mature trees should be compensated by planting of standard or heavy standard trees within or in vicinity of the affected area as far as practicable. Such compensatory planting for trees should be provided with at least a 1:1 ratio. In addition, vegetation at the temporarily affected area should be reinstated with species similar to the existing condition. 	Compensate for the vegetation loss	Design Team, contractor	Land-based works area	Construction phase	N/A	^
Fisheries Impact							
S7.7.3	<p>Measure to Control Water Quality Impact</p> <ul style="list-style-type: none"> - Deployment of silt curtains around the active stone column installation points, opening of newly installed seawall and marine works area. 	Control water quality impact, especially on suspended	Design Team / Contractor	Marine work area	Construction phase	WQO	^

App N2 - IMPLEMENTATION SCHEDULE AND RECOMMENDED MITIGATION MEASURES

July 2019

EIA Ref. / EP Submission	Recommended Mitigation Measures	Objectives of the recommended Measures & Main Concerns to address	Who to implement the measures?	Location of the measures	When to Implement the measures?	What requirements or standards for the measures to achieve?	Status
		solid level					
Waste Management (Construction Phase)							
S8.6.3	<p>Good Site Practices and Waste Reduction Measures</p> <ul style="list-style-type: none"> - Nomination of an approved person, such as a site manager, to be responsible for good site practices, arrangements for collection and effective disposal to an appropriate facility, of all wastes generated at the site; - Training of site personnel in site cleanliness, proper waste management and chemical handling procedures; - Provision of sufficient waste disposal points and regular collection of waste; - Appropriate measures to minimize windblown litter and dust during transportation of waste by either covering trucks or by transporting wastes in enclosed containers; and - Regular cleaning and maintenance programme for drainage systems, sumps and oil interceptors. 	To reduce waste management impacts	Contractor	All work sites	Construction Phase	Waste Disposal Ordinance (Cap. 354) Land (Miscellaneous Provisions) Ordinance (Cap. 28)	^ ^ ^ ^ ^
S8.6.4	<p>Good Site Practices and Waste Reduction Measures (con't)</p> <ul style="list-style-type: none"> - Segregation and storage of different types of waste in different containers, skips or stockpiles to enhance reuse or recycling of materials and their proper disposal; - Encourage collection of aluminium cans by providing separate labelled bins to enable this waste to be segregated from other general refuse generated by the workforce; - Proper storage and site practices to minimize the potential for damage or contamination of construction materials; and - Plan and stock construction materials carefully to minimize amount of waste generated 	To achieve waste reduction	Contractor	All work sites	Construction Phase	Waste Disposal Ordinance (Cap. 354) Land (Miscellaneous Provisions) Ordinance	^ ^ ^ ^

App N2 - IMPLEMENTATION SCHEDULE AND RECOMMENDED MITIGATION MEASURES

July 2019

EIA Ref. / EP Submission	Recommended Mitigation Measures	Objectives of the recommended Measures & Main Concerns to address	Who to implement the measures?	Location of the measures	When to Implement the measures?	What requirements or standards for the measures to achieve?	Status
	and avoid unnecessary generation of waste.					(Cap. 28)	
S8.6.5	<p>Good Site Practices and Waste Reduction Measures (con't)</p> <p>The Contractor shall prepare and implement a WMP as part of the EMP in accordance with ETWB TCW No. 19/2005 which describes the arrangements for avoidance, reuse, recovery, recycling, storage, collection, treatment and disposal of different categories of waste to be generated from the construction activities. Such a management plan should incorporate site specific factors, such as the designation of areas for segregation and temporary storage of reusable and recyclable materials. The EMP should be submitted to the Engineer for approval. The Contractor should implement the waste management practices in the EMP throughout the construction stage of the Project. The EMP should be reviewed regularly and updated by the Contractor.</p>	To achieve waste reduction	Contractor	All work sites	Construction Phase	ETWB TCW No. 19/2005	^
S8.6.6	<p>Good Site Practices and Waste Reduction Measures (con't)</p> <ul style="list-style-type: none"> - C&D materials would be reused in the project and other local concurrent projects as far as possible. 	To achieve waste reduction	Contractor	All work sites	Construction Phase	ETWB TCW No. 19/2005	^
S8.6.7	<p>Storage, Collection and Transportation of Waste</p> <p>Should any temporary storage or stockpiling of waste is required, recommendations to minimize the impacts include:</p> <ul style="list-style-type: none"> - Waste, such as soil, should be handled and stored well to ensure secure containment, thus minimizing the potential of pollution; - Maintain and clean storage areas routinely; - Stockpiling area should be provided with covers and water spraying system to prevent 	To minimize potential adverse environmental impacts arising from waste storage	Contractor	All work sites	Construction Phase	-	^ ^ ^

App N2 - IMPLEMENTATION SCHEDULE AND RECOMMENDED MITIGATION MEASURES

July 2019

EIA Ref. / EP Submission	Recommended Mitigation Measures	Objectives of the recommended Measures & Main Concerns to address	Who to implement the measures?	Location of the measures	When to Implement the measures?	What requirements or standards for the measures to achieve?	Status
	materials from wind-blown or being washed away; and - Different locations should be designated to stockpile each material to enhance reuse.						^
S8.6.8/ Waste Management Plan	<i>Storage, Collection and Transportation of Waste (con't)</i> - Remove waste in timely manner; - Waste collectors should only collect wastes prescribed by their permits; - Impacts during transportation, such as dust and odour, should be mitigated by the use of covered trucks or in enclosed containers; - Obtain relevant waste disposal permits from the appropriate authorities, in accordance with the Waste Disposal Ordinance (Cap. 354), Waste Disposal (Charges for Disposal of Construction Waste) Regulation (Cap. 345) and the Land (Miscellaneous Provisions) Ordinance (Cap. 28); - Waste should be disposed of at licensed waste disposal facilities/ alternative disposal ground approved by RE and DEP; and - Maintain records of quantities of waste generated, recycled and disposed.	To minimize potential adverse environmental impacts arising from waste collection and disposal	Contractor	All work sites	Construction Phase		^ ^ ^ ^ ^ ^
S8.6.9/ Waste Management Plan	<i>Storage, Collection and Transportation of Waste (con't)</i> - Implementation of trip ticket system with reference to DEVB TC(W) No. 6/2010, Trip Ticket System for Disposal of Construction & Demolition Materials, to monitor disposal of waste and to control fly-tipping at PFRFs or landfills. A recording system for the amount of waste generated, recycled and disposed (including disposal sites) should be proposed.	To minimize potential adverse environmental impacts arising from waste	Contractor	All work sites	Construction Phase	DEVB TCW No. 6/2010	^

App N2 - IMPLEMENTATION SCHEDULE AND RECOMMENDED MITIGATION MEASURES

July 2019

EIA Ref. / EP Submission	Recommended Mitigation Measures	Objectives of the recommended Measures & Main Concerns to address	Who to implement the measures?	Location of the measures	When to Implement the measures?	What requirements or standards for the measures to achieve?	Status
		collection and disposal					
S8.6.11 - S8.6.13/ Waste Management Plan	<p>Sorting of C&D Materials</p> <ul style="list-style-type: none"> - Sorting to be performed to recover the inert materials, reusable and recyclable materials before disposal off-site. - Specific areas shall be provided by the Contractors for sorting and to provide temporary storage areas for the sorted materials. - The C&D materials should at least be segregated into inert and non-inert materials, in which the inert portion could be reused and recycled in the reclamation as far as practicable before delivery to PFRFs. While opportunities for reusing the non-inert portion should be investigated before disposal of at designated landfills 	To minimize potential adverse environmental	Contractor	All work sites	Construction Phase	DEVB TCW No. 6/2010 ETWB TCW No. 33/2002 ETWB TCW No. 19/2005	^ ^ ^
S8.6.15 – S8.6.16/ Waste Management Plan	<p>Sediments</p> <ul style="list-style-type: none"> - Sediment encountered may be reused as filling material on-site after cement stabilization. Cement-stabilization process is undertaken by mixing sediment and cement and will convert sediment to earth filling material. The treated sediment has to comply with Risk-Based Remediation Goals (RBRGs) before being reused in order not to raise any land contamination issue. The adoption of RBRGs to assess stabilized sediment has been proposed in the current C&DMMP. MFC has no adverse comment on the current C&DMMP. The sediment quality indicates that all sediments comply with most stringent RBRGs except for one sediment sample (TKO-EBH501 3-3.95m) with lead exceeding the RBRG. Except for the sediment sample (TKO-EBH501 3-3.95m), the chemical screening 	To ensure the sediment to be disposed of in an authorized and least impacted way	NE/2015/02	All works areas with sediments concern	Construction Phase	RBRG	N/A

App N2 - IMPLEMENTATION SCHEDULE AND RECOMMENDED MITIGATION MEASURES

July 2019

EIA Ref. / EP Submission	Recommended Mitigation Measures	Objectives of the recommended Measures & Main Concerns to address	Who to implement the measures?	Location of the measures	When to Implement the measures?	What requirements or standards for the measures to achieve?	Status
	<p>results do not indicate sediment as contaminated soil. It is anticipated that reuse of sediment except sediment sample (TKO-EBH501 3-3.95m) will not lead to land contamination.</p> <ul style="list-style-type: none"> - Despite exceedance of RBRG, onsite reuse of sediment under sample (TKO-EBH501 33.95m) as filling material after cement stabilization is also a suitable treatment. Sediment quality indicates the sediment sample (TKO-EBH501 3-3.95m) exceed RBRG for lead. While cement stabilization will immobilize metal contaminants, it is capable to treat the exceedance on lead. The stabilized material should comply with UTS of Lead and UCS. If the treated material do not comply with UTS or UCS, re-stabilization have to be undertaken to meet compliance of UTS and UCS before reusing the treated sediment as filling material. However, further agreement on final disposal/treatment on sediment under sample (TKO-EBH501 3-3.95m) has to be sought from DEP 						N/A
S8.6.17 – S8.6.20	<p>Sediments (con't)</p> <ul style="list-style-type: none"> - Requirements of the Air Pollution Control (Construction Dust) Regulation, where relevant, shall be adhered to during boring, excavation, transportation and disposal of sediments or cement stabilization of sediment. - A treatment area should be confined for carrying out the cement stabilization mixing and temporary stockpile. The area should be designed to prevent leachate from entering the ground. Leachate, if any, should be collected and discharged according to the Water Pollution Control Ordinance (WPCO). - In order to minimise the potential odour / dust emissions during boring, excavation and 	To determine the best handling and treatment of sediment	Contractor	All works areas with sediments concern	Construction Phase		^ ^ ^

App N2 - IMPLEMENTATION SCHEDULE AND RECOMMENDED MITIGATION MEASURES

July 2019

EIA Ref. / EP Submission	Recommended Mitigation Measures	Objectives of the recommended Measures & Main Concerns to address	Who to implement the measures?	Location of the measures	When to Implement the measures?	What requirements or standards for the measures to achieve?	Status
	<p>transportation of the sediment, the excavated sediments should be kept wet during excavation/boring and should be properly covered when placed on barges/trucks. Loading of the excavated sediment to the barge should be controlled to avoid splashing and overflowing of the sediment slurry to the surrounding water.</p> <ul style="list-style-type: none"> - In order to minimise the exposure to contaminated materials, workers should, when necessary, wear appropriate personal protective equipments (PPE) when handling contaminated sediments. Adequate washing and cleaning facilities should also be provided on site. 						N/A
S8.6.21/ Waste Management Plan	<p>Sediments (con't)</p> <ul style="list-style-type: none"> - Alternatively, excavated sediment can be treated with marine disposal. The basic requirements and procedures for excavated sediment disposal specified under ETWB TC(W) No. 34/2002 shall be followed. MFC is responsible for the provision and management of disposal capacity and facilities for the excavated sediment, while the permit of marine dumping is required under the Dumping at Sea Ordinance and is the responsibility of the DEP. 	To ensure the sediment to be disposed of in an authorized and least impacted way	NE/2015/02	All works areas with sediments concern	Construction Phase	ETWB TC(W) No. 34/2002 & Dumping at Sea Ordinance	N/A
S8.6.23	<p>Sediments (con't)</p> <ul style="list-style-type: none"> - For allocation of sediment disposal sites and application of marine dumping permit, separate SSTP has to be submitted to EPD for agreement under DASO. Additional site investigation, based on the SSTP, maybe carried out in order to confirm the disposal arrangements for the proposed sediments removal. A Sediment Quality Report (SQR) shall then be required for EPD agreement under DASO prior to the tendering of the 	To determine the best handling and disposal option of sediment	Contractor	All works areas with sediments concern	Construction Phase	ETWB TC(W) No. 34/2002 & Dumping at Sea Ordinance	N/A

App N2 - IMPLEMENTATION SCHEDULE AND RECOMMENDED MITIGATION MEASURES

July 2019

EIA Ref. / EP Submission	Recommended Mitigation Measures	Objectives of the recommended Measures & Main Concerns to address	Who to implement the measures?	Location of the measures	When to Implement the measures?	What requirements or standards for the measures to achieve?	Status
	<ul style="list-style-type: none"> - The barge transporting the sediments to the designated disposal sites should be equipped with tight fitting seals to prevent leakage and should not be filled to a level that would cause overflow of materials or laden water during loading or transportation. In addition, monitoring of the barge loading shall be conducted to ensure that loss of material does not take place during transportation. Transport barges or vessels shall be equipped with automatic self-monitoring devices as specified by the DEP. - In order to minimise the exposure to contaminated materials, workers should, when necessary, wear appropriate personal protective equipments (PPE) when handling contaminated sediments. Adequate washing and cleaning facilities should also be provided on site. - Another possible arrangement for Type 3 disposal is by geosynthetic containment. A geosynthetic containment method is a method whereby the sediments are sealed in geosynthetic containers and, at the disposal site, the containers would be dropped into the designated contaminated mud pit where they would be covered by further mud disposal and later by the mud pit capping, thereby meeting the requirements for fully confined mud disposal. 						<p style="text-align: center;">^</p> <p style="text-align: center;">N/A</p> <p style="text-align: center;">N/A</p>
S8.6.26/ Waste Management Plan	<p>Chemical Wastes.</p> <ul style="list-style-type: none"> - If chemical wastes are produced at the construction site, the Contractor would be required to register with the EPD as a Chemical Waste Producer and to follow the guidelines stated in the Code of Practice on the Packaging, Labelling and Storage of Chemical Wastes. Good quality containers compatible with the chemical wastes should be used, 	To ensure proper management of chemical waste	Contractor	All works sites	Construction Phase	Code of Practice on the Packaging, Labelling and Storage of	^

App N2 - IMPLEMENTATION SCHEDULE AND RECOMMENDED MITIGATION MEASURES

July 2019

EIA Ref. / EP Submission	Recommended Mitigation Measures	Objectives of the recommended Measures & Main Concerns to address	Who to implement the measures?	Location of the measures	When to Implement the measures?	What requirements or standards for the measures to achieve?	Status
	<p>and incompatible chemicals should be stored separately. Appropriate labels should be securely attached on each chemical waste container indicating the corresponding chemical characteristics of the chemical waste, such as explosive, flammable, oxidizing, irritant, toxic, harmful, corrosive, etc. The Contractor shall use a licensed collector to transport and dispose of the chemical wastes, to either the Chemical Waste Treatment Centre at Tsing Yi, or other licensed facility, in accordance with the Waste Disposal (Chemical Waste) (General) Regulation.</p>					<p>Chemical Wastes Waste Disposal (Chemical Waste) (General) Regulation</p>	
<p>S8.6.27/ Waste Management Plan</p>	<p>General Refuse</p> <ul style="list-style-type: none"> - General refuse should be stored in enclosed bins or compaction units separate from C&D material. A reputable waste collector should be employed by the contractor to remove general refuse from the site, separately from C&D material. Preferably an enclosed and covered area should be provided to reduce the occurrence of 'wind blown' light material. 	<p>To ensure proper management of general refuse</p>	<p>Contractor</p>	<p>All works sites</p>	<p>Construction Phase</p>	<p>Public Health and Municipal Services Ordinance (Cap. 132)</p>	
<p>Impact on Cultural Heritage (Construction Phase)</p>							
<p>S9.6.4</p>	<p>Dust and visual impacts</p> <ul style="list-style-type: none"> - Temporarily fenced off buffer zone with allowance for public access (minimum 1 m) should be provided; - The open yard in front of the temple should be kept as usual for annual Tin Hau festival; - Monitoring of vibration impacts should be conducted when the construction works are less than 100m from the temple. 	<p>To prevent dust and visual impacts</p>	<p>Contractors</p>	<p>Work areas</p>	<p>Construction Phase</p>	<p>EIAO; GCHIA; AMO</p>	<p>^ ^ ^</p>
<p>S9.6.4</p>	<p>Indirect vibration impact</p>	<p>To prevent</p>	<p>Contractors</p>	<p>Work areas</p>	<p>Construction</p>	<p>Vibration Limits</p>	

App N2 - IMPLEMENTATION SCHEDULE AND RECOMMENDED MITIGATION MEASURES

July 2019

EIA Ref. / EP Submission	Recommended Mitigation Measures	Objectives of the recommended Measures & Main Concerns to address	Who to implement the measures?	Location of the measures	When to Implement the measures?	What requirements or standards for the measures to achieve?	Status
	<ul style="list-style-type: none"> - Vibration level is suggest to be controlled within a peak particle velocity (ppv) limit of 5mm/s measured inside the historical buildings; - Monitoring of vibration should be carried out during construction phase. - Tilting and settlement monitoring should will be applied on the Cha Kwo Ling Tin Hau Temple as well. - A proposal with details for the mitigation measures and monitoring of impacts on built heritage shall be submitted to AMO for comments before commencement of work. 	indirect vibration impact			Phase	on Heritage Buildings by CEDD; GCHIA; AMO.	^ ^ ^ ^
<i>Landscape and Visual Impact (Construction Phase)</i>							
Table 10.8.1/ Landscape Mitigation Plan	CM1 - Construction area and contractor's temporary works areas to be minimised to avoid impacts on adjacent landscape.	Avoid impact on adjacent landscape areas	CEDD (via Contractor)	General	Construction planning and during construction period	N/A	^
Table 10.8.1/ Landscape Mitigation Plan	CM2 - Reduction of construction period to practical minimum.	Minimise duration of impact	CEDD (via Contractor)	N/A	Construction planning	N/A	^
Table 10.8.1/ Landscape Mitigation Plan	CM3 - Topsoil, where the soil material meets acceptable criteria and where practical, to be stripped and stored for re-use in the construction of the soft landscape works. The Contract Specification shall include storage and reuse of topsoil as appropriate.	To allow re-use of topsoil	CEDD (via Contractor)	General	Site clearance	As per the Particular Specification	^

App N2 - IMPLEMENTATION SCHEDULE AND RECOMMENDED MITIGATION MEASURES

July 2019

EIA Ref. / EP Submission	Recommended Mitigation Measures	Objectives of the recommended Measures & Main Concerns to address	Who to implement the measures?	Location of the measures	When to Implement the measures?	What requirements or standards for the measures to achieve?	Status
Table 10.8.1/ Landscape Mitigation Plan	CM4 - Existing trees at boundary of site and retained trees within site boundary to be carefully protected during construction. Detailed Tree Protection Specification shall be provided in the Contract Specification, under which the Contractor shall be required to submit, for approval, a detailed working method statement for the protection of trees prior to undertaking any works adjacent to all retained trees, including trees in contractor's works areas. (Tree protection measures will be detailed at Tree Removal Application stage).	To minimize tree loss	CEDD (via Contractor)	As per approved Tree Removal Application(s)	Site clearance and throughout construction period	ETWB TC 3/2006 and as per tree protection measures in Particular Specification	^
Table 10.8.1/ Landscape Mitigation Plan	CM5 - Trees unavoidably affected by the works shall be transplanted where practicable. Where possible, trees should be transplanted direct to permanent locations rather than temporary holding nurseries. A detailed tree transplanting specification shall be provided in the Contract Specification and sufficient time for preparation shall be allowed in the construction programme.	To maximize preservation of existing trees	CEDD (via Contractor)	As per approved Tree Removal Application(s)	Site clearance	ETWB TC 3/2006 and as per tree protection measures in Particular Specification	^
Table 10.8.1/ Landscape Mitigation Plan	CM6 - Advance screen planting of fast growing tree and shrub species to noise barriers and hoardings. Trees shall be capable of reaching a height >10m within 10 years.	To maximize screening of the works	CEDD (via Contractor)	At Lam Tin Interchange and edge of Road P2 landscape deck, TKO	Beginning of construction period	N/A	^
Table 10.8.1/	CM7 - Hydroseeding or sheeting of soil stockpiles with visually unobtrusive material	To reduce	CEDD (via	General	Throughout	As per	N/A

App N2 - IMPLEMENTATION SCHEDULE AND RECOMMENDED MITIGATION MEASURES

July 2019

EIA Ref. / EP Submission	Recommended Mitigation Measures	Objectives of the recommended Measures & Main Concerns to address	Who to implement the measures?	Location of the measures	When to Implement the measures?	What requirements or standards for the measures to achieve?	Status
Landscape Mitigation Plan		visual intrusion	Contractor)		construction period	Particular Specification	
Table 10.8.1/ Landscape Mitigation Plan	CM8 - Control of night-time lighting by hooding all lights and through minimisation of night working periods.	To reduce visual intrusion	CEDD (via Contractor)	General	Throughout construction period	N/A	^
Table 10.8.1/ Landscape Mitigation Plan	CM9 - Screening of works areas with hoardings with appropriate colours compatible with the surrounding area	Reduction of visual intrusion	CEDD (via Contractor)	Project site Boundary	Excretion of site hoarding	N/A	^
Table 10.8.1/ Landscape Mitigation Plan	CM10 - Avoidance of excessive height and bulk of site buildings and structure	Reduction of visual intrusion and integration with environment	CEDD (via Contractor)	Built structures	Design and construction stage	N/A	^
Table 10.8.1/ Landscape Mitigation Plan	CM11 - Limitation of run-off into freshwater streams, ponds and sea areas	Avoidance of contamination of water courses and water bodie	CEDD (via Contractor)	TKO reclamation, TKO tunnel portal, Cha Kwo Ling	Throughout construction period	N/A	^

App N2 - IMPLEMENTATION SCHEDULE AND RECOMMENDED MITIGATION MEASURES

July 2019

EIA Ref. / EP Submission	Recommended Mitigation Measures	Objectives of the recommended Measures & Main Concerns to address	Who to implement the measures?	Location of the measures	When to Implement the measures?	What requirements or standards for the measures to achieve?	Status
				roadworks			
Table 10.8.1	CM12 - Minimise area of reclamation and design the edges sensitively to tie in with adjacent coastline character	Minimise loss of Junk Bay and integration with existing coastline	CEDD (via Contractor)	Temporary reclamation for barging points at TKO and permanent reclamation for TKO Interchange slip roads and Road P2.	Construction planning and reclamation stages	N/A	N/A

Table II - Observations/reminders/non-compliance made during Site Audit

- Key:**
- * Observation/reminder was made during site audit but improved/rectified by the contractor.
 - # Observation/reminder was made during site audit but not yet improved/rectified by the contractor.
 - X Non-compliance of mitigation measure
 - Non-compliance but rectified by the contractor

Status / Remark	EIA Ref.	Recommended Mitigation Measures	Contract No.	Work Sites	Details of Observation/Reminder
Noise Impact (Construction Phase)					
# (1)	Noise Mitigation Plan	Use of Temporary Noise Barriers (i.e Acoustic box, SilentUp and etc.) or Full Enclosure for PME according to the approved Noise Mitigation Plan	NE/2015/02	Construction of Road P2	<ul style="list-style-type: none"> • Inadequate noise barriers for piling works are observed in portion IX. Contractor should place adequate noise barriers (e.g. cantilever or semi-enclosure barrier with noise absorbing materials for covering the noisy region of the piling works.)

Table I – Recommended Mitigation Measures stipulated in EM&A Manual of the Project

(Further information on observations/reminders/non-compliance made during site audit should refer to Table II)

Contract: NE/2017/02

- Key:**
- ^ Mitigation measure was fully implemented.
 - * Observation/reminder was made during site audit but improved/rectified by the contractor.
 - # Observation/reminder was made during site audit but not yet improved/rectified by the contractor.
 - X Non-compliance of mitigation measure
 - Non-compliance but rectified by the contractor
 - N/A Not Applicable

EIA Ref. / EP Submiss ion	Recommended Mitigation Measures	Objectives of the recommended Measures & Main Concerns to address	Who to implement the measures?	Location of the measures	When to Implement the measures?	What requirements or standards for the measures to achieve?	Status
Air Quality (Construction Phase)							
S3.8.1	Watering eight times a day on active works areas, exposed areas and paved haul roads	To minimize the dust impact	Contractor	All Active Work Sites	Construction phase	APCO	^
S3.8.1	Enclosing the unloading process at barging point by a 3-sided screen with top tipping hall / mixing area in Work Area A, provision of water spraying and flexible dust curtains	To minimize the dust impact	Contractor	Barging Points	Construction phase	APCO	^
S3.8.7	Dust suppression measures stipulated in the Air Pollution Control (Construction Dust) Regulation and good site practices: x - Use of regular watering to reduce dust emissions from exposed site surfaces and unpaved roads, particularly during dry weather. - Use of frequent watering for particularly dusty construction areas and areas close to ASRs. - Side enclosure and covering of any aggregate or dusty material storage piles to	To minimize the dust impact	Contractor	All Construction Work Sites	Construction phase	APCO and Air Pollution Control (Construction Dust) Regulation	#(1) ^

App N3 - IMPLEMENTATION SCHEDULE AND RECOMMENDED MITIGATION MEASURES

July 2019

EIA Ref. / EP Submiss ion	Recommended Mitigation Measures	Objectives of the recommended Measures & Main Concerns to address	Who to implement the measures?	Location of the measures	When to Implement the measures?	What requirements or standards for the measures to achieve?	Status
	<p>reduce emissions. Where this is not practicable owing to frequent usage, watering shall be applied to aggregate fines.</p> <ul style="list-style-type: none"> - Open stockpiles shall be avoided or covered. Where possible, prevent placing dusty material storage piles near ASRs. - Tarpaulin covering of all dusty vehicle loads transported to, from and between site locations. - Establishment and use of vehicle wheel and body washing facilities at the exit points of the site. - Provision of wind shield and dust extraction units or similar dust mitigation measures at the loading area of barging point, and use of water sprinklers at the loading area where dust generation is likely during the loading process of loose material, particularly in dry seasons/ periods. - Provision of not less than 2.4m high hoarding from ground level along site boundary where adjoins a road, streets or other accessible to the public except for a site entrance or exit. - Imposition of speed controls for vehicles on site haul roads. - Where possible, routing of vehicles and positioning of construction plant should be at the maximum possible distance from ASRs - Every stock of more than 20 bags of cement or dry pulverised fuel ash (PFA) should be covered entirely by impervious sheeting or placed in an area sheltered on the top and the 3 sides. - Instigation of an environmental monitoring and auditing program to monitor the 						<p>^</p> <p>*(1) *(2)</p> <p>^</p> <p>^</p> <p>^</p> <p>^</p> <p>^</p> <p>^</p> <p>^</p>

App N3 - IMPLEMENTATION SCHEDULE AND RECOMMENDED MITIGATION MEASURES

July 2019

EIA Ref. / EP Submiss ion	Recommended Mitigation Measures	Objectives of the recommended Measures & Main Concerns to address	Who to implement the measures?	Location of the measures	When to Implement the measures?	What requirements or standards for the measures to achieve?	Status
	construction process in order to enforce controls and modify method of work if dusty conditions arise.						
/	Emission from Vehicles and Plants <ul style="list-style-type: none"> • All vehicles shall be shut down in intermittent use. • Only well-maintained plant should be operated on-site and plant should be serviced regularly to avoid emission of black smoke. • All diesel fuelled construction plant within the works areas shall be powered by ultra low sulphur diesel fuel (ULSD) 	Reduce air pollution emission from construction vehicles and plants	Contractor	All construction sites	Construction stage	• APCO	^ ^ ^
/	Valid No-road Mobile Machinery (NRMM) labels should be provided to regulated machines	Reduce air pollution emission from construction vehicles and plants	Contractor	All construction sites	Construction stage	• APCO	^
Sediment Manage ment Plan	<ul style="list-style-type: none"> - Tarpaulin sheets will be provided to cover dredged materials during transportation offsite. - Water Sprinklers will be installed along outer steel frame. Dusty materials will be dampened by spraying water to suppress dust generation during mixing operation - Subject to the odour intensity and instruction by the <i>Supervisor</i>, odour suppressant will be applied over the marine sediments via water blaster to minimize the impact. 	Control potential impacts from Cement s/s process	Contractor	NE/2015/02	Construction stage	EIAO, APCO	^ ^ ^

App N3 - IMPLEMENTATION SCHEDULE AND RECOMMENDED MITIGATION MEASURES

July 2019

EIA Ref. / EP Submiss ion	Recommended Mitigation Measures	Objectives of the recommended Measures & Main Concerns to address	Who to implement the measures?	Location of the measures	When to Implement the measures?	What requirements or standards for the measures to achieve?	Status
	<ul style="list-style-type: none"> - The unloading / loading areas of the marine sediments will be barricaded with minimum 3.5m high barrier facing the nearest resident to minimize the dust impact. The mixing area and curing area will be enclosed with 3-sides and roof to minimize the dust impact. - The mixing area will be established with retractable roof on top and with corrugated steel sheet at side enclosure by 5.4m high concrete block walls to prevent spread of dust during the mixing process with cement. - Handling and mixing of cement will follow the Air Pollution Control (Construction Dust) Regulation to avoid fugitive dust emissions. - The discharge of cement from silo hopper to the concrete mixer truck will be 4-side enclosed by Tarpaulin to minimize the dust emission. - The mixing of cement and water will be confined in the concrete mixer truck until the pre-mixing completed. The hydrated cement will then be unloaded to the mixing area to mix with the sediment. - Treated marine sediments in the stockpiling area shall be covered by tarpaulin sheets or similar material except the operating earthwork front. - The soil filled platform is covered by a layer of sand fill material, and frequent water spray will be carried out on the sand surface for dust control. - Any excessive air emissions will be inspected and recorded. - Sediment height of treated marine sediment being kept 0.9 m below the top level of concrete block wall during rainy season. 						<p>^</p> <p>^</p> <p>^</p> <p>^</p> <p>^</p> <p>^</p> <p>^</p> <p>^</p> <p>^</p> <p>^</p>

App N3 - IMPLEMENTATION SCHEDULE AND RECOMMENDED MITIGATION MEASURES

July 2019

EIA Ref. / EP Submission	Recommended Mitigation Measures	Objectives of the recommended Measures & Main Concerns to address	Who to implement the measures?	Location of the measures	When to Implement the measures?	What requirements or standards for the measures to achieve?	Status
Noise Impact (Construction Phase)							
S4.8	<ul style="list-style-type: none"> - Use of quiet PME. Use of movable noise barriers for Excavator, Lorry, Dump Truck, Mobile Crane, Compactor, Concrete Mixer Truck, Concrete Lorry Mixer, Breaker, Mobile Crusher, Backhoe, Vibratory Poker, Saw, Asphalt Paver, Vibratory Roller, Vibrolance, Hydraulic Vibratory Lance and Piling (Vibration Hammer). Use of full enclosure for Air Compressor, Compressor, Bar Bender, Generator, Drilling Rig, Chisel, Large Diameter Bore Piling, Grout Mixer & Pump and Concrete Pump. 	To minimize construction noise impact arising from the Project at the affected NSRs	Contractor	Work Sites	Construction phase	EIAO-TM, NCO	^
Noise Mitigation Plan	Use of Temporary Noise Barriers (i.e Acoustic box, SilentUp and etc.) or Full Enclosure for PME according to the approved Noise Mitigation Plan	To minimize construction noise impact arising from the Project at the affected NSRs	Contractor	Work Sites	Construction phase	EIAO-TM, NCO	^
S4.9	<p>Good Site Practice</p> <ul style="list-style-type: none"> - Only well-maintained plant should be operated on-site and plant should be serviced regularly during the construction program - Silencers or mufflers on construction equipment should be utilized and should be properly maintained during the construction program. - Mobile plant, if any, should be sited as far away from NSRs as possible. - Machines and plant (such as trucks) that may be in intermittent use should be shut down between works periods or should be throttled down to a minimum. 	To minimize construction noise impact arising from the Project at the affected NSRs	Project Proponent	Work sites	Construction Period	EIAO-TM, NCO	^ ^ ^

App N3 - IMPLEMENTATION SCHEDULE AND RECOMMENDED MITIGATION MEASURES

July 2019

EIA Ref. / EP Submiss ion	Recommended Mitigation Measures	Objectives of the recommended Measures & Main Concerns to address	Who to implement the measures?	Location of the measures	When to Implement the measures?	What requirements or standards for the measures to achieve?	Status
	<ul style="list-style-type: none"> - Plant known to emit noise strongly in one direction should, wherever possible, be orientated so that the noise is directed away from the nearby NSRs. - Material stockpiles and other structures should be effectively utilized, wherever practicable, in screening noise from on-site construction activities. 						<p>^</p> <p>^</p>
S4.9	Scheduling of Construction Works during School Examination Period	To minimize construction noise impact arising from the Project at the affected NSRs	Contractor	Work site near school	Construction phase	EIAO-TM, NCO	^
Water Quality Impact (Construction Phase)							
S5.6.24	The dry density of filling material for the TKO-LT Tunnel reclamation should be 1,900kg/m ³ , with fine content of 25% or less	Control potential impacts from filling activities	CEDD's Contractors	Work site	Construction Phase	EIAO-TM, WPCO	N/A
S5.8.1	Non-dredged method by constructing steel cellular caisson structure with stone column shall be adopted for construction of seawall foundation. During the stone column installation (also including the installation of steel cellular caisson), silt curtain shall be employed around the active stone column installation points.	Control potential impacts from filling activities	CEDD's Contractors	Work site	Construction Phase	EIAO-TM, WPCO	N/A
S5.8.2	Formation of seawall enclosing the reclamation for Road P2 (notwithstanding an opening of about 50m for marine access) shall be completed prior to the filling activities. The seawall opening of about 50m wide for marine access shall be selected at a location as indicatively shown in Appendix 5.10. No more than 3 filling	Control potential impacts from filling activities	CEDD's Contractors	Work site	Construction Phase	EIAO-TM, WPCO	N/A

App N3 - IMPLEMENTATION SCHEDULE AND RECOMMENDED MITIGATION MEASURES

July 2019

EIA Ref. / EP Submiss ion	Recommended Mitigation Measures	Objectives of the recommended Measures & Main Concerns to address	Who to implement the measures?	Location of the measures	When to Implement the measures?	What requirements or standards for the measures to achieve?	Status
	barge trips per day shall be made with a maximum daily rate of 3,000m ³ (i.e. 1,000 m ³ per trip) for the filling operation at the reclamation area for Road P2. All filling works shall be carried out behind the seawall with the use of single silt curtain at the marine access.						
S5.8.4	Site specific mitigation plan for reclamation areas using public fill materials should be submitted for EPD agreement before commencement of construction phase with due consideration of good site practices.	Control potential impacts from filling activities and marine based construction	CEDD's Contractors	Work site	Construction Phase	ProPECC PN 1/94, EIAOTM, WPCO	N/A
S5.8.5	It is important that appropriate measures are implemented to control runoff and drainage and prevent high loading of SS from entering the marine environment. Proper site management is essential to minimise surface water runoff, soil erosion and sewage effluents.	Control potential impacts from construction site runoff and land-based construction	CEDD's Contractors	Work site	Construction Phase	ProPECC PN 1/94, EIAOTM, WPCO	^
S5.8.6	Any practical options for the diversion and realignment of drainage should comply with both engineering and environmental requirements in order to ensure adequate hydraulic capacity of all drains.	Control potential impacts from construction site runoff and land-based construction	CEDD's Contractors	Work site	Design Stage and Construction Phase	ProPECC PN 1/94, EIAOTM, WPCO, TM-DSS	^

App N3 - IMPLEMENTATION SCHEDULE AND RECOMMENDED MITIGATION MEASURES

July 2019

EIA Ref. / EP Submiss ion	Recommended Mitigation Measures	Objectives of the recommended Measures & Main Concerns to address	Who to implement the measures?	Location of the measures	When to Implement the measures?	What requirements or standards for the measures to achieve?	Status
S5.8.7	Construction site runoff and drainage should be prevented or minimised in accordance with the guidelines stipulated in the EPD's Practice Note for Professional Persons, Construction Site Drainage (ProPECC PN 1/94). Good housekeeping and stormwater best management practices, as detailed in below, should be implemented to ensure that all construction runoff complies with WPCO standards and no unacceptable impact on the WSRs arises due to construction of the TKO-LT Tunnel. All discharges from the construction site should be controlled to comply with the standards for effluents discharged into the corresponding WCZ under the TM-DSS.	Control potential impacts from construction site runoff and land-based construction	CEDD's Contractors	Work site	Construction Phase	ProPECC PN 1/94, EIAOTM, WPCO, TM-DSS	^
S5.8.8	Exposed soil areas should be minimised to reduce the potential for increased siltation, contamination of runoff, and erosion. Construction runoff related impacts associated with the above ground construction activities can be readily controlled through the use of appropriate mitigation measures which include: - use of sediment traps; and - adequate maintenance of drainage systems to prevent flooding and overflow.	Control potential impacts from construction site runoff and land-based construction	CEDD's Contractors	Work site	Construction Phase	ProPECC PN 1/94, EIAOTM, WPCO	^ N/A ^
S5.8.9	Construction site should be provided with adequately designed perimeter channel and pretreatment facilities and proper maintenance. The boundaries of critical areas of earthworks should be marked and surrounded by dykes or embankments for flood protection. Temporary ditches should be provided to facilitate runoff discharge into the appropriate watercourses, via a silt retention pond. Permanent drainage channels should incorporate sediment basins or traps and baffles to enhance deposition rates. The design of efficient silt removal facilities should be based on the guidelines in Appendix A1 of ProPECC PN 1/94.	Control potential impacts from construction site runoff and land-based construction	CEDD's Contractors	Work site	Construction Phase	ProPECC PN 1/94, EIAOTM, WPCO	^

App N3 - IMPLEMENTATION SCHEDULE AND RECOMMENDED MITIGATION MEASURES

July 2019

EIA Ref. / EP Submiss ion	Recommended Mitigation Measures	Objectives of the recommended Measures & Main Concerns to address	Who to implement the measures?	Location of the measures	When to Implement the measures?	What requirements or standards for the measures to achieve?	Status
S5.8.10	Ideally, construction works should be programmed to minimise surface excavation works during the rainy season (April to September). All exposed earth areas should be completed as soon as possible after earthworks have been completed, or alternatively, within 14 days of the cessation of earthworks where practicable. If excavation of soil cannot be avoided during the rainy season, or at any time of year when rainstorms are likely, exposed slope surfaces should be covered by tarpaulin or other means.	Control potential impacts from construction site runoff and land-based construction	CEDD's Contractors	Work site	Construction Phase	ProPECC PN 1/94, EIAOTM, WPCO	^
S5.8.11	Sedimentation tanks of sufficient capacity, constructed from pre-formed individual cells of approximately 6 to 8m ³ capacity, are recommended as a general mitigation measure which can be used for settling surface runoff prior to disposal. The system capacity is flexible and able to handle multiple inputs from a variety of sources and particularly suited to applications where the influent is pumped.	Control potential impacts from construction site runoff and land-based construction	CEDD's Contractors	Work site	Construction Phase	ProPECC PN 1/94, EIAOTM, WPCO S5	^
S5.8.12	Earthworks final surfaces should be well compacted and the subsequent permanent work or surface protection should be carried out immediately after the final surfaces are formed to prevent erosion caused by rainstorms. Appropriate drainage like intercepting channels should be provided where necessary.	Control potential impacts from construction site runoff and land-based construction	CEDD's Contractors	Work site	Construction Phase	ProPECC PN 1/94, EIAOTM, WPCO S5	^
S5.8.13	Measures should be taken to minimize the ingress of rainwater into trenches. If excavation of trenches in wet seasons is necessary, they should be dug and backfilled in short sections. Rainwater pumped out from trenches or foundation excavations	Control potential impacts from construction site	CEDD's Contractors	Work site	Construction Phase	ProPECC PN 1/94, EIAOTM, WPCO	

App N3 - IMPLEMENTATION SCHEDULE AND RECOMMENDED MITIGATION MEASURES

July 2019

EIA Ref. / EP Submission	Recommended Mitigation Measures	Objectives of the recommended Measures & Main Concerns to address	Who to implement the measures?	Location of the measures	When to Implement the measures?	What requirements or standards for the measures to achieve?	Status
	should be discharged into storm drains via silt removal facilities.	runoff and land-based construction				S5	
S5.8.14	Open stockpiles of construction materials (for examples, aggregates, sand and fill material) of more than 50m ³ should be covered with tarpaulin or similar fabric during rainstorms. Measures should be taken to prevent the washing away of construction materials, soil, silt or debris into any drainage system.	Control potential impacts from construction site runoff and land-based construction	CEDD's Contractors	Work site	Construction Phase	ProPECC PN 1/94, EIAOTM, WPCO	^
S5.8.15	Manholes (including newly constructed ones) should always be adequately covered and temporarily sealed so as to prevent silt, construction materials or debris being washed into the drainage system and storm runoff being directed into foul sewers. Discharge of surface run-off into foul sewers must always be prevented in order not to unduly overload the foul sewerage system.	Control potential impacts from construction site runoff and land-based construction	CEDD's Contractors	Work site	Construction Phase	ProPECC PN 1/94, EIAOTM, WPCO	^
S5.8.16	Precautions to be taken at any time of year when rainstorms are likely, actions to be taken when a rainstorm is imminent or forecast, and actions to be taken during or after rainstorms are summarised in Appendix A2 of ProPECC PN 1/94. Particular attention should be paid to the control of silty surface runoff during storm events, especially for areas located near steep slopes.	Control potential impacts from construction site runoff and land-based construction	CEDD's Contractors	Work site	Construction Phase	ProPECC PN 1/94, EIAOTM, WPCO	^

App N3 - IMPLEMENTATION SCHEDULE AND RECOMMENDED MITIGATION MEASURES

July 2019

EIA Ref. / EP Submiss ion	Recommended Mitigation Measures	Objectives of the recommended Measures & Main Concerns to address	Who to implement the measures?	Location of the measures	When to Implement the measures?	What requirements or standards for the measures to achieve?	Status
S5.8.17	Oil interceptors should be provided in the drainage system and regularly cleaned to prevent the release of oils and grease into the storm water drainage system after accidental spillages. The interceptor should have a bypass to prevent flushing during periods of heavy rain.	Control potential impacts from construction site runoff and land-based construction	CEDD's Contractors	Work site	Construction Phase	ProPECC PN 1/94, EIAOTM, WPCO	N/A
S5.8.18	All vehicles and plant should be cleaned before leaving a construction site to ensure no earth, mud, debris and the like is deposited by them on roads. An adequately designed and located wheel washing bay should be provided at every site exit, and washwater should have sand and silt settled out and removed at least on a weekly basis to ensure the continued efficiency of the process. The section of access road leading to, and exiting from, the wheelwash bay to the public road should be paved with sufficient backfall toward the wheel-wash bay to prevent vehicle tracking of soil and silty water to public roads and drains.	Control potential impacts from construction site runoff and land-based construction	CEDD's Contractors	Work site	Construction Phase	ProPECC PN 1/94, EIAOTM, WPCO	^
S5.8.19	Silt removal facilities, channels and manholes should be maintained and the deposited silt and grit should be removed regularly, at the onset of and after each rainstorm to ensure that these facilities are functioning properly at all times.	Control potential impacts from construction site runoff and land-based construction	CEDD's Contractors	Work site	Construction Phase	ProPECC PN 1/94, EIAOTM, WPCO	^

App N3 - IMPLEMENTATION SCHEDULE AND RECOMMENDED MITIGATION MEASURES

July 2019

EIA Ref. / EP Submiss ion	Recommended Mitigation Measures	Objectives of the recommended Measures & Main Concerns to address	Who to implement the measures?	Location of the measures	When to Implement the measures?	What requirements or standards for the measures to achieve?	Status
S5.8.20	It is recommended that on-site drainage system should be installed prior to the commencement of other construction activities. Sediment traps should be installed in order to minimise the sediment loading of the effluent prior to discharge into foul sewers. There shall be no direct discharge of effluent from the site into the sea.	Control potential impacts from construction site runoff and land-based construction	CEDD's Contractors	Work site	Construction Phase	ProPECC PN 1/94, EIAOTM, WPCO	^
S5.8.21	All temporary and permanent drainage pipes and culverts provided to facilitate runoff discharge should be adequately designed for the controlled release of storm flows. All sediment control measures should be regularly inspected and maintained to ensure proper and efficient operation at all times and particularly following rain storms. The temporarily diverted drainage should be reinstated to its original condition when the construction work has finished or the temporary diversion is no longer required.	Control potential impacts from construction site runoff and land-based construction	CEDD's Contractors	Work site	Construction Phase	ProPECC PN 1/94, EIAOTM, WPCO	^
S5.8.22	All fuel tanks and storage areas should be provided with locks and be located on sealed areas, within bunds of a capacity equal to 110% of the storage capacity of the largest tank, to prevent spilled fuel oils from reaching the coastal waters.	Control potential impacts from construction site runoff and land-based construction	CEDD's Contractors	Work site	Construction Phase	ProPECC PN 1/94, EIAOTM, WPCO	^
S5.8.23	Minimum distances of 100m shall be maintained between the existing or planned stormwater discharges and the existing or planned seawater intakes during construction and operational phases	Control potential impacts from construction site runoff and land-	CEDD's Contractors	Work site	Construction Phase	EIAO-TM, WPCO, TMDSS	^

App N3 - IMPLEMENTATION SCHEDULE AND RECOMMENDED MITIGATION MEASURES

July 2019

EIA Ref. / EP Submiss ion	Recommended Mitigation Measures	Objectives of the recommended Measures & Main Concerns to address	Who to implement the measures?	Location of the measures	When to Implement the measures?	What requirements or standards for the measures to achieve?	Status
		based construction					
S5.8.24	Under normal circumstances, groundwater pumped out of wells, etc. for the lowering of ground water level in basement or foundation construction, and groundwater seepage pumped out of tunnels or caverns under construction should be discharged into storm drains after the removal of silt in silt removal facilities.	Control potential impacts from construction site runoff and land-based construction	CEDD's Contractors	Work site	Construction Phase	ProPECC PN 1/94, EIAOTM, WPCO	^
S5.8.25 - S5.8.27 & Table 5.18	Grouting would be adopted as measure to reduce the groundwater inflow into the tunnel. During the tunnel excavation, the inflow rate of groundwater into the tunnel will be measured during the excavation. The groundwater levels above the tunnel will also be monitored by piezometers. If the inflow rate exceeds the pre-determined groundwater control criteria or the groundwater drawdown exceeds the required limit, pre-excavation grouting will be required to reduce the groundwater inflow. No significant change of groundwater levels would therefore be expected. Any chemicals/foaming agents which would be entrained to the groundwater should be biodegradable and non-toxic throughout the tunnel construction. Potential groundwater quality impact would be minimal as the used material is non-toxic and biodegradable. No adverse groundwater quality would therefore be expected. Prescriptive measures in the form of an Action Plan with pre-emptive and re-active to preserve the groundwater levels at all times during the tunnel construction are set out in Table 5.18.	Control potential impacts from construction site runoff and land-based construction	CEDD's Contractors	Work site	Construction Phase	ProPECC PN 1/94, EIAOTM, WPCO, Buildings Ordinance	N/A

App N3 - IMPLEMENTATION SCHEDULE AND RECOMMENDED MITIGATION MEASURES

July 2019

EIA Ref. / EP Submiss ion	Recommended Mitigation Measures	Objectives of the recommended Measures & Main Concerns to address	Who to implement the measures?	Location of the measures	When to Implement the measures?	What requirements or standards for the measures to achieve?	Status
S5.8.28	Water used in ground boring and drilling for site investigation or rock / soil anchoring should as far as practicable be recirculated after sedimentation. When there is a need for final disposal, the wastewater should be discharged into storm drains via silt removal facilities.	Control potential impacts from construction site runoff and land-based construction	CEDD's Contractors	Work site	Design Stage and Construction Phas	ProPECC PN 1/94, EIAOTM, WPCO	N/A
S5.8.29 - S5.8.31	Wastewater generated from the washing down of mixing trucks and drum mixers and similar equipment should whenever practicable be recycled. The discharge of wastewater should be kept to a minimum. To prevent pollution from wastewater overflow, the pump sump of any water recycling system should be provided with an online standby pump of adequate capacity and with automatic alternating devices. Under normal circumstances, surplus wastewater may be discharged into foul sewers after treatment in silt removal and pH adjustment facilities (to within the pH range of 6 to 10). Disposal of wastewater into storm drains will require more elaborate treatment.	Control potential impacts from construction site runoff and land-based construction	CEDD's Contractors	Work site	Construction Phase	ProPECC PN 1/94, EIAOTM, WPCO	^
S5.8.32	All vehicles and plant should be cleaned before they leave a construction site to ensure no earth, mud, debris and the like is deposited by them on roads. A wheel washing bay should be provided at every site exit if practicable and wash-water should have sand and silt settled out or removed before discharging into storm drains. The section of construction road between the wheel washing bay and the public road should be paved with backfall to reduce vehicle tracking of soil and to prevent site runoff from entering public road drains.	Control potential impacts from construction site runoff and land-based construction	CEDD's Contractors	Work site	Construction Phase	ProPECC PN 1/94, EIAOTM, WPCO	^

App N3 - IMPLEMENTATION SCHEDULE AND RECOMMENDED MITIGATION MEASURES

July 2019

EIA Ref. / EP Submiss ion	Recommended Mitigation Measures	Objectives of the recommended Measures & Main Concerns to address	Who to implement the measures?	Location of the measures	When to Implement the measures?	What requirements or standards for the measures to achieve?	Status
S5.8.33	Bentonite slurries used in diaphragm wall and borepile construction should be reconditioned and reused wherever practicable. If the disposal of a certain residual quantity cannot be avoided, the used slurry may be disposed of at the marine spoil grounds subject to obtaining a marine dumping licence from EPD on a case-by-case basis.	Control potential impacts from construction site runoff and land-based construction	CEDD's Contractors	Work site	Construction Phase	ProPECC PN 1/94, EIAOTM, WPCO	N/A
S5.8.34	If the used bentonite slurry is intended to be disposed of through the public drainage system, it should be treated to the respective effluent standards applicable to foul sewer, storm drains or the receiving waters as set out in the WPCO Technical Memorandum on Effluent Standards.	Control potential impacts from construction site runoff and land-based construction	CEDD's Contractors	Work site	Construction Phase	ProPECC PN 1/94, EIAOTM, WPCO	N/A
S5.8.35	Water used in water testing to check leakage of structures and pipes should be reused for other purposes as far as practicable. Surplus unpolluted water could be discharged into storm drains.	Control potential impacts from construction site runoff and land-based construction	CEDD's Contractors	Work site	Construction Phase	ProPECC PN 1/94, EIAOTM, WPCO	N/A
S5.8.36	Sterilization is commonly accomplished by chlorination. Specific advice from EPD should be sought during the design stage of the works with regard to the disposal of the sterilizing water. The sterilizing water should be reused wherever practicable.	Control potential impacts from construction site runoff and land-	CEDD's Contractors	Work site	Design Stage and Construction Phase	ProPECC PN 1/94, EIAOTM, WPCO	N/A

App N3 - IMPLEMENTATION SCHEDULE AND RECOMMENDED MITIGATION MEASURES

July 2019

EIA Ref. / EP Submiss ion	Recommended Mitigation Measures	Objectives of the recommended Measures & Main Concerns to address	Who to implement the measures?	Location of the measures	When to Implement the measures?	What requirements or standards for the measures to achieve?	Status
		based construction					
S5.8.37	Before commencing any demolition works, all sewer and drainage connections should be sealed to prevent building debris, soil, sand etc. from entering public sewers/drains.	Control potential impacts from construction site runoff and land-based construction	CEDD's Contractors	Work site	Construction Phase	ProPECC PN 1/94, EIAOTM, WPCO	N/A
S5.8.38	Wastewater generated from building construction activities including concreting, plastering, internal decoration, cleaning of works and similar activities should not be discharged into the stormwater drainage system. If the wastewater is to be discharged into foul sewers, it should undergo the removal of settleable solids in a silt removal facility, and pH adjustment as necessary	Control potential impacts from construction site runoff and land-based construction	CEDD's Contractors	Work site	Construction Phase	ProPECC PN 1/94, EIAOTM, WPCO	^
S5.8.39	Acidic wastewater generated from acid cleaning, etching, pickling and similar activities should be neutralized to within the pH range of 6 to 10 before discharging into foul sewers. If there is no public foul sewer in the vicinity, the neutralized wastewater should be tinkered off site for disposal into foul sewers or treated to a standard acceptable to storm drains and the receiving waters	Control potential impacts from construction site runoff and land-based construction	CEDD's Contractors	Work site	Construction Phase	ProPECC PN 1/94, EIAOTM, WPCO	^

App N3 - IMPLEMENTATION SCHEDULE AND RECOMMENDED MITIGATION MEASURES

July 2019

EIA Ref. / EP Submiss ion	Recommended Mitigation Measures	Objectives of the recommended Measures & Main Concerns to address	Who to implement the measures?	Location of the measures	When to Implement the measures?	What requirements or standards for the measures to achieve?	Status
S5.8.40	Wastewater collected from canteen kitchens, including that from basins, sinks and floor drains, should be discharged into foul sewer via grease traps capable of providing at least 20 minutes retention during peak flow.	Control potential impacts from construction site runoff and land-based construction	CEDD's Contractors	Work site	Construction Phase	ProPECC PN 1/94, EIAOTM, WPCO	N/A
S5.8.41	Drainage serving an open oil filling point should be connected to storm drains via a petrol interceptor with peak storm bypass.	Control potential impacts from construction site runoff and land-based construction	CEDD's Contractors	Work site	Construction Phase	ProPECC PN 1/94, EIAOTM, WPCO	^
S5.8.42	Vehicle and plant servicing areas, vehicle wash bays and lubrication bays should as far as possible be located within roofed areas. The drainage in these covered areas should be connected to foul sewers via a petrol interceptor. Oil leakage or spillage should be contained and cleaned up immediately. Waste oil should be collected and stored for recycling or disposal in accordance with the Waste Disposal Ordinance.	Control potential impacts from construction site runoff and land-based construction	CEDD's Contractors	Work site	Construction Phase	ProPECC PN 1/94, EIAOTM, WPCO	^
S5.8.43	Construction work force sewage discharges on site are expected to be connected to the existing trunk sewer or sewage treatment facilities. The construction sewage may need to be handled by portable chemical toilets prior to the commission of the on-site sewer system. Appropriate numbers of portable toilets shall be provided by a licensed	Control potential impacts from construction site runoff and land-	CEDD's Contractors	Work site	Construction Phase	ProPECC PN 1/94, EIAOTM, WPCO	^

App N3 - IMPLEMENTATION SCHEDULE AND RECOMMENDED MITIGATION MEASURES

July 2019

EIA Ref. / EP Submiss ion	Recommended Mitigation Measures	Objectives of the recommended Measures & Main Concerns to address	Who to implement the measures?	Location of the measures	When to Implement the measures?	What requirements or standards for the measures to achieve?	Status
	contractor to serve the large number of construction workers over the construction site. The Contractor shall also be responsible for waste disposal and maintenance practices.	based construction					
S5.8.44	Contractor must register as a chemical waste producer if chemical wastes would be produced from the construction activities. The Waste Disposal Ordinance (Cap 354) and its subsidiary regulations in particular the Waste Disposal (Chemical Waste) (General) Regulation should be observed and complied with for control of chemical wastes.	Control potential impacts from accidental spillage of chemicals	CEDD's Contractors	Work site	Construction Phase	EIAO-TM, WPCO, WDO	^
S5.8.45	Any service shop and maintenance facilities should be located on hard standings within a bunded area, and sumps and oil interceptors should be provided. Maintenance of vehicles and equipment involving activities with potential for leakage and spillage should only be undertaken within the areas appropriately equipped to control these discharges.	Control potential impacts from accidental spillage of chemicals	CEDD's Contractors	Work site	Construction Phase	EIAO-TM, WPCO	^
S5.8.46	Disposal of chemical wastes should be carried out in compliance with the Waste Disposal Ordinance. The "Code of Practice on the Packaging, Labelling and Storage of Chemical Wastes" published under the Waste Disposal Ordinance details the requirements to deal with chemical wastes. General requirements are given as follows: - suitable containers should be used to hold the chemical wastes to avoid leakage or spillage during storage, handling and transport; - chemical waste containers should be suitably labelled, to notify and warn the personnel who are handling the wastes, to avoid accidents; and	Control potential impacts from accidental spillage of chemicals	CEDD's Contractors	Work site	Construction Phase	EIAO-TM, WPCO, WDO	^ ^

App N3 - IMPLEMENTATION SCHEDULE AND RECOMMENDED MITIGATION MEASURES

July 2019

EIA Ref. / EP Submission	Recommended Mitigation Measures	Objectives of the recommended Measures & Main Concerns to address	Who to implement the measures?	Location of the measures	When to Implement the measures?	What requirements or standards for the measures to achieve?	Status
	- storage area should be selected at a safe location on site and adequate space should be allocated to the storage area.						^
S5.8.47	Collection and removal of floating refuse should be performed at regular intervals on a daily basis. The contractor should be responsible for keeping the water within the site boundary and the neighbouring water free from rubbish.	Control potential impacts from floating refuse and debris	CEDD's Contractors	Work site	Construction Phase	EIAO-TM, WPCO,	^
Ecological Impact							
S6.8.4	<p>Measures to Minimize Disturbance</p> <ul style="list-style-type: none"> - Use of Quiet Mechanical Plant during the construction phase should be adopted wherever possible. - Hoarding or fencing should be erected around the works area boundaries during the construction phase. The hoarding would screen adjacent habitats from construction phase activities, reduce noise disturbance to these habitats and also to restrict access to habitats adjacent to works areas by site workers; - Regular spraying of haul roads to minimize impacts of dust deposition on adjacent vegetation and habitats during the construction activities 	Minimize noise, human and traffic disturbance to terrestrial habitat and wildlife; and reduce dust generation	Design Team / Contractor	Land-based works are	Construction Phase	N/A	^ ^ ^
S6.8.5	<p>Standard Good Site Practice</p> <ul style="list-style-type: none"> - Placement of equipment or stockpile in designated works areas and access routes selected on existing disturbed land to minimise disturbance to natural habitats. - Construction activities should be restricted to works areas that should be clearly demarcated. The works areas should be reinstated after completion of the works. 	Reduce disturbance to surrounding habitats	Contractor	Land-based works are	Construction Phase	N/A	^ ^

App N3 - IMPLEMENTATION SCHEDULE AND RECOMMENDED MITIGATION MEASURES

July 2019

EIA Ref. / EP Submiss ion	Recommended Mitigation Measures	Objectives of the recommended Measures & Main Concerns to address	Who to implement the measures?	Location of the measures	When to Implement the measures?	What requirements or standards for the measures to achieve?	Status
	<ul style="list-style-type: none"> - Waste skips should be provided to collect general refuse and construction wastes. The wastes should be properly disposed off-site in a timely manner. - General drainage arrangements should include sediment and oil traps to collect and control construction site run-off. - Open burning on works sites is illegal, and should be strictly prohibited. - Measures should also be put into place so that litter, fuel and solvents do not enter the nearby watercourses. 						<p>^</p> <p>^</p> <p>^</p> <p>^</p>
S6.8.6	<p><i>Measure to Minimize Groundwater Inflow</i></p> <ul style="list-style-type: none"> - The drained tunnel construction method with groundwater inflow control measures would generally be adopted. - During the tunnel excavation, pre-excavation grouting could be adopted to reduce the groundwater inflow and ensure that the tunnel would meet the long term water tightness requirements. 	Minimize groundwater inflow	Contractor	Tunnel	Construction Phase	N/A	<p>N/A</p> <p>N/A</p>
S6.8.8	<p><i>Measure to Minimize Impact on Corals</i></p> <p><u>Coral translocation</u></p> <ul style="list-style-type: none"> - It is recommended to translocate the affected coral colonies, except the locally common <i>Oulastrea crispata</i>, within the reclamation area and bridge footprint to the other suitable locations as far as practicable. - The coral translocation should be conducted during the winter months (November-March) in order to avoid disturbance during their spawning period (i.e. July to October). - A detailed coral translocation plan with a description on the methodology for 	Minimize loss of coral	Design team, contractor, project operator	Within reclamation areas and pier footprint	Prior construction	N/A	<p>^</p> <p>^</p> <p>^</p>

App N3 - IMPLEMENTATION SCHEDULE AND RECOMMENDED MITIGATION MEASURES

July 2019

EIA Ref. / EP Submiss ion	Recommended Mitigation Measures	Objectives of the recommended Measures & Main Concerns to address	Who to implement the measures?	Location of the measures	When to Implement the measures?	What requirements or standards for the measures to achieve?	Status
	<p>pretranslocation coral survey, translocation methodology, identification/proposal of coral recipient site, monitoring methodology for posttranslocation should be prepared during the detailed design stage.</p> <ul style="list-style-type: none"> - The coral translocation plan should be subject to approval by relevant authorities (e.g. EPD and AFCD) before commencement of the coral translocation. All the translocation exercises should be conducted by experienced marine ecologist(s) who is/are approved by AFCD prior to commencement of coral translocation. <p><u>Post translocation Monitoring</u></p> <ul style="list-style-type: none"> - A coral monitoring programme is recommended to assess any adverse and unacceptable impacts to the translocated coral communities - Information gathered during each posttranslocation monitoring survey should include observations on the presence, survival, health condition and growth of the translocated coral colonies. These parameters should then be compared with the baseline results collected from the pre-translocation survey. 						<p>^</p> <p>^</p> <p>^</p>
<p>S6.8.9 S6.8.10</p>	<p><i>Measure to Control Water Quality Impact</i></p> <ul style="list-style-type: none"> - Deployment of silt curtains around the active stone column installation points, opening of newly installed seawall and marine works area. - Diverting of the site runoff to silt trap facilities before discharging into storm drain; - Proper waste and dumping management; and - Standard good-site practice for land-based construction. 	<p>Control water quality impact, especially on suspended solid level; minimize the contamination of wastewater</p>	<p>Design Team, contractor</p>	<p>Marine and landbased works area</p>	<p>Construction phase</p>	<p>WQO</p>	<p>N/A</p> <p>^</p> <p>^</p> <p>^</p>

App N3 - IMPLEMENTATION SCHEDULE AND RECOMMENDED MITIGATION MEASURES

July 2019

EIA Ref. / EP Submiss ion	Recommended Mitigation Measures	Objectives of the recommended Measures & Main Concerns to address	Who to implement the measures?	Location of the measures	When to Implement the measures?	What requirements or standards for the measures to achieve?	Status
		discharge, accidental chemical spillage and construction site runoff to the receiving water bodies					
S6.8.11	<p>Compensation for Vegetation Loss</p> <ul style="list-style-type: none"> - Felling of mature trees should be compensated by planting of standard or heavy standard trees within or in vicinity of the affected area as far as practicable. Such compensatory planting for trees should be provided with at least a 1:1 ratio. In addition, vegetation at the temporarily affected area should be reinstated with species similar to the existing condition. 	Compensate for the vegetation loss	Design Team, contractor	Land-based works area	Construction phase	N/A	^
Fisheries Impact							
S7.7.3	<p>Measure to Control Water Quality Impact</p> <ul style="list-style-type: none"> - Deployment of silt curtains around the active stone column installation points, opening of newly installed seawall and marine works area. 	Control water quality impact, especially on suspended solid level	Design Team / Contractor	Marine work area	Construction phase	WQO	^

App N3 - IMPLEMENTATION SCHEDULE AND RECOMMENDED MITIGATION MEASURES

July 2019

EIA Ref. / EP Submission	Recommended Mitigation Measures	Objectives of the recommended Measures & Main Concerns to address	Who to implement the measures?	Location of the measures	When to Implement the measures?	What requirements or standards for the measures to achieve?	Status
Waste Management (Construction Phase)							
S8.6.3	<p>Good Site Practices and Waste Reduction Measures</p> <ul style="list-style-type: none"> - Nomination of an approved person, such as a site manager, to be responsible for good site practices, arrangements for collection and effective disposal to an appropriate facility, of all wastes generated at the site; - Training of site personnel in site cleanliness, proper waste management and chemical handling procedures; - Provision of sufficient waste disposal points and regular collection of waste; - Appropriate measures to minimize windblown litter and dust during transportation of waste by either covering trucks or by transporting wastes in enclosed containers; and - Regular cleaning and maintenance programme for drainage systems, sumps and oil interceptors. 	To reduce waste management impacts	Contractor	All work sites	Construction Phase	Waste Disposal Ordinance (Cap. 354) Land (Miscellaneous Provisions) Ordinance (Cap. 28)	^ ^ ^ ^
S8.6.4	<p>Good Site Practices and Waste Reduction Measures (con't)</p> <ul style="list-style-type: none"> - Segregation and storage of different types of waste in different containers, skips or stockpiles to enhance reuse or recycling of materials and their proper disposal; - Encourage collection of aluminium cans by providing separate labelled bins to enable this waste to be segregated from other general refuse generated by the workforce; - Proper storage and site practices to minimize the potential for damage or contamination of construction materials; and 	To achieve waste reduction	Contractor	All work sites	Construction Phase	Waste Disposal Ordinance (Cap. 354) Land (Miscellaneous Provisions) Ordinance (Cap. 28)	^ ^ ^

App N3 - IMPLEMENTATION SCHEDULE AND RECOMMENDED MITIGATION MEASURES

July 2019

EIA Ref. / EP Submission	Recommended Mitigation Measures	Objectives of the recommended Measures & Main Concerns to address	Who to implement the measures?	Location of the measures	When to Implement the measures?	What requirements or standards for the measures to achieve?	Status
	<ul style="list-style-type: none"> - Plan and stock construction materials carefully to minimize amount of waste generated and avoid unnecessary generation of waste. 						^
S8.6.5	<p>Good Site Practices and Waste Reduction Measures (con't)</p> <p>The Contractor shall prepare and implement a WMP as part of the EMP in accordance with ETWB TCW No. 19/2005 which describes the arrangements for avoidance, reuse, recovery, recycling, storage, collection, treatment and disposal of different categories of waste to be generated from the construction activities. Such a management plan should incorporate site specific factors, such as the designation of areas for segregation and temporary storage of reusable and recyclable materials.</p> <p>The EMP should be submitted to the Engineer for approval. The Contractor should implement the waste management practices in the EMP throughout the construction stage of the Project. The EMP should be reviewed regularly and updated by the Contractor.</p>	To achieve waste reduction	Contractor	All work sites	Construction Phase	ETWB TCW No. 19/2005	^
S8.6.6	<p>Good Site Practices and Waste Reduction Measures (con't)</p> <ul style="list-style-type: none"> - C&D materials would be reused in the project and other local concurrent projects as far as possible. 	To achieve waste reduction	Contractor	All work sites	Construction Phase	ETWB TCW No. 19/2005	^
S8.6.7	<p>Storage, Collection and Transportation of Waste</p> <p>Should any temporary storage or stockpiling of waste is required, recommendations to minimize the impacts include:</p> <ul style="list-style-type: none"> - Waste, such as soil, should be handled and stored well to ensure secure containment, thus minimizing the potential of pollution; - Maintain and clean storage areas routinely; 	To minimize potential adverse environmental impacts arising from waste	Contractor	All work sites	Construction Phase	-	^ ^

App N3 - IMPLEMENTATION SCHEDULE AND RECOMMENDED MITIGATION MEASURES

July 2019

EIA Ref. / EP Submission	Recommended Mitigation Measures	Objectives of the recommended Measures & Main Concerns to address	Who to implement the measures?	Location of the measures	When to Implement the measures?	What requirements or standards for the measures to achieve?	Status
	<ul style="list-style-type: none"> - Stockpiling area should be provided with covers and water spraying system to prevent materials from wind-blown or being washed away; and - Different locations should be designated to stockpile each material to enhance reuse. 	storage					^ ^
S8.6.8/ Waste Management Plan	<p><i>Storage, Collection and Transportation of Waste (con't)</i></p> <ul style="list-style-type: none"> - Remove waste in timely manner; - Waste collectors should only collect wastes prescribed by their permits; - Impacts during transportation, such as dust and odour, should be mitigated by the use of covered trucks or in enclosed containers; - Obtain relevant waste disposal permits from the appropriate authorities, in accordance with the Waste Disposal Ordinance (Cap. 354), Waste Disposal (Charges for Disposal of Construction Waste) Regulation (Cap. 345) and the Land (Miscellaneous Provisions) Ordinance (Cap. 28); - Waste should be disposed of at licensed waste disposal facilities/ alternative disposal ground approved by RE and DEP; and - Maintain records of quantities of waste generated, recycled and disposed. 	To minimize potential adverse environmental impacts arising from waste collection and disposal	Contractor	All work sites	Construction Phase		^ ^ ^ ^ ^
S8.6.9/ Waste Management Plan	<p><i>Storage, Collection and Transportation of Waste (con't)</i></p> <ul style="list-style-type: none"> - Implementation of trip ticket system with reference to DEVB TC(W) No. 6/2010, Trip Ticket System for Disposal of Construction & Demolition Materials, to monitor disposal of waste and to control fly-tipping at PFRFs or landfills. A recording system for the amount of waste generated, recycled and disposed 	To minimize potential adverse environmental impacts arising	Contractor	All work sites	Construction Phase	DEVB TCW No. 6/2010	^

App N3 - IMPLEMENTATION SCHEDULE AND RECOMMENDED MITIGATION MEASURES

July 2019

EIA Ref. / EP Submission	Recommended Mitigation Measures	Objectives of the recommended Measures & Main Concerns to address	Who to implement the measures?	Location of the measures	When to Implement the measures?	What requirements or standards for the measures to achieve?	Status
	(including disposal sites) should be proposed.	from waste collection and disposal					
S8.6.11 - S8.6.13/ Waste Manage ment Plan	<p>Sorting of C&D Materials</p> <ul style="list-style-type: none"> - Sorting to be performed to recover the inert materials, reusable and recyclable materials before disposal off-site. - Specific areas shall be provided by the Contractors for sorting and to provide temporary storage areas for the sorted materials. - The C&D materials should at least be segregated into inert and non-inert materials, in which the inert portion could be reused and recycled in the reclamation as far as practicable before delivery to PFRFs. While opportunities for reusing the non-inert portion should be investigated before disposal of at designated landfills 	To minimize potential adverse environmental	Contractor	All work sites	Construction Phase	DEVB TCW No. 6/2010 ETWB TCW No. 33/2002 ETWB TCW No. 19/2005	^ ^ ^
S8.6.15 – S8.6.16/ Waste Manage ment Plan	<p>Sediments</p> <ul style="list-style-type: none"> - Sediment encountered may be reused as filling material on-site after cement stabilization. Cement-stabilization process is undertaken by mixing sediment and cement and will convert sediment to earth filling material. The treated sediment has to comply with Risk-Based Remediation Goals (RBRGs) before being reused in order not to raise any land contamination issue. The adoption of RBRGs to assess stabilized sediment has been proposed in the current C&DMMP. MFC has no adverse comment on the current C&DMMP. The sediment quality indicates that all sediments comply with most stringent RBRGs except for one 	To ensure the sediment to be disposed of in an authorized and least impacted way	NE/2015/02, NE/2017/01	All works areas with sediments concern	Construction Phase	RBRG	N/A

App N3 - IMPLEMENTATION SCHEDULE AND RECOMMENDED MITIGATION MEASURES

July 2019

EIA Ref. / EP Submiss ion	Recommended Mitigation Measures	Objectives of the recommended Measures & Main Concerns to address	Who to implement the measures?	Location of the measures	When to Implement the measures?	What requirements or standards for the measures to achieve?	Status
	<p>sediment sample (TKO-EBH501 3-3.95m) with lead exceeding the RBRG.</p> <p>Except for the sediment sample (TKO-EBH501 3-3.95m), the chemical screening results do not indicate sediment as contaminated soil. It is anticipated that reuse of sediment except sediment sample (TKO-EBH501 3-3.95m) will not lead to land contamination.</p> <ul style="list-style-type: none"> - Despite exceedance of RBRG, onsite reuse of sediment under sample (TKO-EBH501 3-3.95m) as filling material after cement stabilization is also a suitable treatment. Sediment quality indicates the sediment sample (TKO-EBH501 3-3.95m) exceed RBRG for lead. While cement stabilization will immobilize metal contaminants, it is capable to treat the exceedance on lead. The stabilized material should comply with UTS of Lead and UCS. If the treated material do not comply with UTS or UCS, re-stabilization have to be undertaken to meet compliance of UTS and UCS before reusing the treated sediment as filling material. However, further agreement on final disposal/treatment on sediment under sample (TKO-EBH501 3-3.95m) has to be sought from DEP 						N/A
S8.6.17 – S8.6.20	<p>Sediments (con't)</p> <ul style="list-style-type: none"> - Requirements of the Air Pollution Control (Construction Dust) Regulation, where relevant, shall be adhered to during boring, excavation, transportation and disposal of sediments or cement stabilization of sediment. - A treatment area should be confined for carrying out the cement stabilization mixing and temporary stockpile. The area should be designed to prevent leachate from entering the ground. Leachate, if any, should be collected and 	To determine the best handling and treatment of sediment	Contractor	All works areas with sediments concern	Construction Phase		^ ^

App N3 - IMPLEMENTATION SCHEDULE AND RECOMMENDED MITIGATION MEASURES

July 2019

EIA Ref. / EP Submiss ion	Recommended Mitigation Measures	Objectives of the recommended Measures & Main Concerns to address	Who to implement the measures?	Location of the measures	When to Implement the measures?	What requirements or standards for the measures to achieve?	Status
	<p>discharged according to the Water Pollution Control Ordinance (WPCO).</p> <ul style="list-style-type: none"> - In order to minimise the potential odour / dust emissions during boring, excavation and transportation of the sediment, the excavated sediments should be kept wet during excavation/boring and should be properly covered when placed on barges/trucks. Loading of the excavated sediment to the barge should be controlled to avoid splashing and overflowing of the sediment slurry to the surrounding water. - In order to minimise the exposure to contaminated materials, workers should, when necessary, wear appropriate personal protective equipments (PPE) when handling contaminated sediments. Adequate washing and cleaning facilities should also be provided on site. 						<p>^</p> <p>N/A</p>
S8.6.21/ Waste Manage ment Plan	<p>Sediments (con't)</p> <ul style="list-style-type: none"> - Alternatively, excavated sediment can be treated with marine disposal. The basic requirements and procedures for excavated sediment disposal specified under ETWB TC(W) No. 34/2002 shall be followed. MFC is responsible for the provision and management of disposal capacity and facilities for the excavated sediment, while the permit of marine dumping is required under the Dumping at Sea Ordinance and is the responsibility of the DEP. 	To ensure the sediment to be disposed of in an authorized and least impacted way	NE/2015/02, NE/2017/01	All works areas with sediments concern	Construction Phase	ETWB TC(W) No. 34/2002 & Dumping at Sea Ordinance	N/A
S8.6.23	<p>Sediments (con't)</p> <ul style="list-style-type: none"> - For allocation of sediment disposal sites and application of marine dumping permit, separate SSTP has to be submitted to EPD for agreement under DASO. Additional site investigation, based on the SSTP, maybe carried out in order to 	To determine the best handling and disposal option of	Contractor	All works areas with sediments concern	Construction Phase	ETWB TC(W) No. 34/2002 & Dumping at Sea Ordinance	N/A

App N3 - IMPLEMENTATION SCHEDULE AND RECOMMENDED MITIGATION MEASURES

July 2019

EIA Ref. / EP Submission	Recommended Mitigation Measures	Objectives of the recommended Measures & Main Concerns to address	Who to implement the measures?	Location of the measures	When to Implement the measures?	What requirements or standards for the measures to achieve?	Status
	<p>during excavation/boring and should be properly covered when placed on barges. Loading of the excavated sediment to the barge should be controlled to avoid splashing and overflowing of the sediment slurry to the surrounding water.</p> <ul style="list-style-type: none"> - The barge transporting the sediments to the designated disposal sites should be equipped with tight fitting seals to prevent leakage and should not be filled to a level that would cause overflow of materials or laden water during loading or transportation. In addition, monitoring of the barge loading shall be conducted to ensure that loss of material does not take place during transportation. Transport barges or vessels shall be equipped with automatic self-monitoring devices as specified by the DEP. - In order to minimise the exposure to contaminated materials, workers should, when necessary, wear appropriate personal protective equipments (PPE) when handling contaminated sediments. Adequate washing and cleaning facilities should also be provided on site. - Another possible arrangement for Type 3 disposal is by geosynthetic containment. A geosynthetic containment method is a method whereby the sediments are sealed in geosynthetic containers and, at the disposal site, the containers would be dropped into the designated contaminated mud pit where they would be covered by further mud disposal and later by the mud pit capping, thereby meeting the requirements for fully confined mud disposal. 						<p>^</p> <p>N/A</p> <p>N/A</p>
S8.6.26/ Waste	<p>Chemical Wastes.</p> <ul style="list-style-type: none"> - If chemical wastes are produced at the construction site, the Contractor would be 	To ensure proper	Contractor	All works sites	Construction Phase	Code of Practice on the Packaging,	^

App N3 - IMPLEMENTATION SCHEDULE AND RECOMMENDED MITIGATION MEASURES

July 2019

EIA Ref. / EP Submiss ion	Recommended Mitigation Measures	Objectives of the recommended Measures & Main Concerns to address	Who to implement the measures?	Location of the measures	When to Implement the measures?	What requirements or standards for the measures to achieve?	Status
Management Plan	required to register with the EPD as a Chemical Waste Producer and to follow the guidelines stated in the Code of Practice on the Packaging, Labelling and Storage of Chemical Wastes. Good quality containers compatible with the chemical wastes should be used, and incompatible chemicals should be stored separately. Appropriate labels should be securely attached on each chemical waste container indicating the corresponding chemical characteristics of the chemical waste, such as explosive, flammable, oxidizing, irritant, toxic, harmful, corrosive, etc. The Contractor shall use a licensed collector to transport and dispose of the chemical wastes, to either the Chemical Waste Treatment Centre at Tsing Yi, or other licensed facility, in accordance with the Waste Disposal (Chemical Waste) (General) Regulation.	management of chemical waste				Labelling and Storage of Chemical Wastes Waste Disposal (Chemical Waste) (General) Regulation	
S8.6.27/ Waste Management Plan	General Refuse - General refuse should be stored in enclosed bins or compaction units separate from C&D material. A reputable waste collector should be employed by the contractor to remove general refuse from the site, separately from C&D material. Preferably an enclosed and covered area should be provided to reduce the occurrence of 'wind blown' light material.	To ensure proper management of general refuse	Contractor	All works sites	Construction Phase	Public Health and Municipal Services Ordinance (Cap. 132)	^
Landscape and Visual Impact (Construction Phase)							
Table 10.8.1/ Landscape	CM1 - Construction area and contractor's temporary works areas to be minimised to avoid impacts on adjacent landscape.	Avoid impact on adjacent landscape areas	CEDD (via Contractor)	General	Construction planning and during construction	N/A	^

App N3 - IMPLEMENTATION SCHEDULE AND RECOMMENDED MITIGATION MEASURES

July 2019

EIA Ref. / EP Submiss ion	Recommended Mitigation Measures	Objectives of the recommended Measures & Main Concerns to address	Who to implement the measures?	Location of the measures	When to Implement the measures?	What requirements or standards for the measures to achieve?	Status
Mitigation Plan					period		
Table 10.8.1/ Landsca pe Mitigation Plan	CM2 - Reduction of construction period to practical minimum.	Minimise duration of impact	CEDD (via Contractor)	N/A	Construction planning	N/A	^
Table 10.8.1/ Landsca pe Mitigation Plan	CM3 - Topsoil, where the soil material meets acceptable criteria and where practical, to be stripped and stored for re-use in the construction of the soft landscape works. The Contract Specification shall include storage and reuse of topsoil as appropriate.	To allow re-use of topsoil	CEDD (via Contractor)	General	Site clearance	As per the Particular Specification	^
Table 10.8.1/ Landsca pe Mitigation Plan	CM4 - Existing trees at boundary of site and retained trees within site boundary to be carefully protected during construction. Detailed Tree Protection Specification shall be provided in the Contract Specification, under which the Contractor shall be required to submit, for approval, a detailed working method statement for the protection of trees prior to undertaking any works adjacent to all retained trees, including trees in contractor's works areas. (Tree protection measures will be detailed at Tree Removal Application stage).	To minimize tree loss	CEDD (via Contractor)	As per approved Tree Removal Application(s)	Site clearance and throughout construction period	ETWB TC 3/2006 and as per tree protection measures in Particular Specification	^
Table	CM5 - Trees unavoidably affected by the works shall be transplanted where	To maximize	CEDD (via	As per	Site clearance	ETWB TC 3/2006	^

App N3 - IMPLEMENTATION SCHEDULE AND RECOMMENDED MITIGATION MEASURES

July 2019

EIA Ref. / EP Submiss ion	Recommended Mitigation Measures	Objectives of the recommended Measures & Main Concerns to address	Who to implement the measures?	Location of the measures	When to Implement the measures?	What requirements or standards for the measures to achieve?	Status
10.8.1/ Landsca pe Mitigation Plan	practicable. Where possible, trees should be transplanted direct to permanent locations rather than temporary holding nurseries. A detailed tree transplanting specification shall be provided in the Contract Specification and sufficient time for preparation shall be allowed in the construction programme.	preservation of existing trees	Contractor)	approved Tree Removal Application(s)		and as per tree protection measures in Particular Specification	
Table 10.8.1/ Landsca pe Mitigation Plan	CM6 - Advance screen planting of fast growing tree and shrub species to noise barriers and hoardings. Trees shall be capable of reaching a height >10m within 10 years.	To maximize screening of the works	CEDD (via Contractor)	At Lam Tin Interchange and edge of Road P2 landscape deck, TKO	Beginning of construction period	N/A	^
Table 10.8.1/ Landsca pe Mitigation Plan	CM7 - Hydroseeding or sheeting of soil stockpiles with visually unobtrusive material	To reduce visual intrusion	CEDD (via Contractor)	General	Throughout construction period	As per Particular Specification	N/A
Table 10.8.1/ Landsca pe Mitigation	CM8 - Control of night-time lighting by hooding all lights and through minimisation of night working periods.	To reduce visual intrusion	CEDD (via Contractor)	General	Throughout construction period	N/A	^

App N3 - IMPLEMENTATION SCHEDULE AND RECOMMENDED MITIGATION MEASURES
July 2019

EIA Ref. / EP Submiss ion	Recommended Mitigation Measures	Objectives of the recommended Measures & Main Concerns to address	Who to implement the measures?	Location of the measures	When to Implement the measures?	What requirements or standards for the measures to achieve?	Status
Plan							
Table 10.8.1/ Landsca pe Mitigation Plan	CM9 - Screening of works areas with hoardings with appropriate colours compatible with the surrounding area	Reduction of visual intrusion	CEDD (via Contractor)	Project site Boundary	Excretion of site hoarding	N/A	^
Table 10.8.1/ Landsca pe Mitigation Plan	CM10 - Avoidance of excessive height and bulk of site buildings and structure	Reduction of visual intrusion and integration with environment	CEDD (via Contractor)	Built structures	Design and construction stage	N/A	^
Table 10.8.1/ Landsca pe Mitigation Plan	CM11 - Limitation of run-off into freshwater streams, ponds and sea areas	Avoidance of contamination of water courses and water bodies	CEDD (via Contractor)	TKO reclamation, TKO tunnel portal, Cha Kwo Ling roadworks	Throughout construction period	N/A	^
Table 10.8.1	CM12 - Minimise area of reclamation and design the edges sensitively to tie in with adjacent coastline character	Minimise loss of Junk Bay and	CEDD (via Contractor)	Temporary reclamation	Construction planning and	N/A	N/A

App N3 - IMPLEMENTATION SCHEDULE AND RECOMMENDED MITIGATION MEASURES

July 2019

EIA Ref. / EP Submiss ion	Recommended Mitigation Measures	Objectives of the recommended Measures & Main Concerns to address	Who to implement the measures?	Location of the measures	When to Implement the measures?	What requirements or standards for the measures to achieve?	Status
		integration with existing coastline		for barging points at TKO and Lam Tin and permanent reclamation for TKO Interchange slip roads and Road P2	reclamation stages		

Table II - Observations/reminders/non-compliance made during Site Audit

- Key:**
- * Observation/reminder was made during site audit but improved/rectified by the contractor.
 - # Observation/reminder was made during site audit but not yet improved/rectified by the contractor.
 - X Non-compliance of mitigation measure
 - Non-compliance but rectified by the contractor

Status / Remark	EIA Ref.	Recommended Mitigation Measures	Contract No.	Work Sites	Details of Observation/Reminder
<i>Air Quality (Construction Phase)</i>					
*(1) *(2)	S3.8.7	- Open stockpiles shall be avoided or covered. Where possible, prevent placing dusty material storage piles near ASRs.	NE/2017/02	Road P2/D4 and Associated Works	<ul style="list-style-type: none"> - The contractor was reminded to cover the exposed stockpile (Outside Sport Centre). - The contractor was reminded to cover the exposed stockpile (Portion I)
#(3)	S3.8.7	- Use of regular watering to reduce dust emissions from exposed site surfaces and unpaved roads, particularly during dry weather.	NE/2017/02	Road P2/D4 and Associated Works	<ul style="list-style-type: none"> - Dry exposed earth is observed. Contractor should water it regularly

Table I – Recommended Mitigation Measures stipulated in EM&A Manual of the Project

(Further information on observations/reminders/non-compliance made during site audit should refer to Table II)

Contract: NE/2015/03

- Key:**
- ^ Mitigation measure was fully implemented.
 - * Observation/reminder was made during site audit but improved/rectified by the contractor.
 - # Observation/reminder was made during site audit but not yet improved/rectified by the contractor.
 - X Non-compliance of mitigation measure
 - Non-compliance but rectified by the contractor
 - N/A Not Applicable

EIA Ref. / EP Submission	Recommended Mitigation Measures	Objectives of the recommended Measures & Main Concerns to address	Who to implement the measures?	Location of the measures	When to Implement the measures?	What requirements or standards for the measures to achieve?	Status
S3.8.1	Watering eight times a day on active works areas, exposed areas and paved haul roads	To minimize the dust impact	Contractor	All Active Work Sites	Construction phase	APCO	^
S3.8.1	Enclosing the unloading process at barging point by a 3-sided screen with top tipping hall / mixing area in Work Area A, provision of water spraying and flexible dust curtains	To minimize the dust impact	Contractor	Barging Points	Construction phase	APCO	^
S3.8.7	Dust suppression measures stipulated in the Air Pollution Control (Construction Dust) Regulation and good site practices: <ul style="list-style-type: none"> - Use of regular watering to reduce dust emissions from exposed site surfaces and unpaved roads, particularly during dry weather. - Use of frequent watering for particularly dusty construction areas and areas close to ASRs. - Side enclosure and covering of any aggregate or dusty material storage piles to reduce emissions. Where this is not practicable owing to frequent usage, 	To minimize the dust impact	Contractor	All Construction Work Sites	Construction phase	APCO and Air Pollution Control (Construction Dust) Regulation	^ ^ ^

App N4 - IMPLEMENTATION SCHEDULE AND RECOMMENDED MITIGATION MEASURES

July 2019

EIA Ref. / EP Submiss ion	Recommended Mitigation Measures	Objectives of the recommended Measures & Main Concerns to address	Who to implement the measures?	Location of the measures	When to Implement the measures?	What requirements or standards for the measures to achieve?	Status
	<p>watering shall be applied to aggregate fines.</p> <ul style="list-style-type: none"> - Open stockpiles shall be avoided or covered. Where possible, prevent placing dusty material storage piles near ASRs. - Tarpaulin covering of all dusty vehicle loads transported to, from and between site locations. - Establishment and use of vehicle wheel and body washing facilities at the exit points of the site. - Provision of wind shield and dust extraction units or similar dust mitigation measures at the loading area of barging point, and use of water sprinklers at the loading area where dust generation is likely during the loading process of loose material, particularly in dry seasons/ periods. - Provision of not less than 2.4m high hoarding from ground level along site boundary where adjoins a road, streets or other accessible to the public except for a site entrance or exit. - Imposition of speed controls for vehicles on site haul roads. - Where possible, routing of vehicles and positioning of construction plant should be at the maximum possible distance from ASRs - Every stock of more than 20 bags of cement or dry pulverised fuel ash (PFA) should be covered entirely by impervious sheeting or placed in an area sheltered on the top and the 3 sides. - Instigation of an environmental monitoring and auditing program to monitor the construction process in order to enforce controls and modify method of work if 						<p>^</p> <p>^</p> <p>N/A</p> <p>^</p> <p>^</p> <p>^</p> <p>^</p> <p>^</p> <p>^</p>

App N4 - IMPLEMENTATION SCHEDULE AND RECOMMENDED MITIGATION MEASURES

July 2019

EIA Ref. / EP Submiss ion	Recommended Mitigation Measures	Objectives of the recommended Measures & Main Concerns to address	Who to implement the measures?	Location of the measures	When to Implement the measures?	What requirements or standards for the measures to achieve?	Status
	dusty conditions arise.						
/	Emission from Vehicles and Plants <ul style="list-style-type: none"> • All vehicles shall be shut down in intermittent use. • Only well-maintained plant should be operated on-site and plant should be serviced regularly to avoid emission of black smoke. • All diesel fuelled construction plant within the works areas shall be powered by ultra low sulphur diesel fuel (ULSD) 	Reduce air pollution emission from construction vehicles and plants	Contractor	All construction sites	Construction stage	• APCO	^ ^ ^
/	Valid No-road Mobile Machinery (NRMM) labels should be provided to regulated machines	Reduce air pollution emission from construction vehicles and plants	Contractor	All construction sites	Construction stage	• APCO	^
Noise Impact (Construction Phase)							
S4.8	- Use of quiet PME. Use of movable noise barriers for Excavator, Lorry, Dump Truck, Mobile Crane, Compactor, Concrete Mixer Truck, Concrete Lorry Mixer, Breaker, Mobile Crusher, Backhoe, Vibratory Poker, Saw, Asphalt Paver, Vibratory Roller, Vibrolance, Hydraulic Vibratory Lance and Piling (Vibration Hammer). Use of full enclosure for Air Compressor, Compressor, Bar Bender, Generator, Drilling Rig, Chisel, Large Diameter Bore Piling, Grout Mixer & Pump and Concrete Pump.	To minimize construction noise impact arising from the Project at the affected NSRs	Contractor	Work Sites	Construction phase	EIAO-TM, NCO	^

App N4 - IMPLEMENTATION SCHEDULE AND RECOMMENDED MITIGATION MEASURES

July 2019

EIA Ref. / EP Submiss ion	Recommended Mitigation Measures	Objectives of the recommended Measures & Main Concerns to address	Who to implement the measures?	Location of the measures	When to Implement the measures?	What requirements or standards for the measures to achieve?	Status
Noise Mitigation Plan	Use of Temporary Noise Barriers (i.e Acoustic box, SilentUp and etc.) or Full Enclosure for PME according to the approved Noise Mitigation Plan	To minimize construction noise impact arising from the Project at the affected NSRs	Contractor	Work Sites	Construction phase	EIAO-TM, NCO	^
S4.9	<p>Good Site Practice</p> <ul style="list-style-type: none"> - Only well-maintained plant should be operated on-site and plant should be serviced regularly during the construction program - Silencers or mufflers on construction equipment should be utilized and should be properly maintained during the construction program. - Mobile plant, if any, should be sited as far away from NSRs as possible. - Machines and plant (such as trucks) that may be in intermittent use should be shut down between works periods or should be throttled down to a minimum. - Plant known to emit noise strongly in one direction should, wherever possible, be orientated so that the noise is directed away from the nearby NSRs. - Material stockpiles and other structures should be effectively utilized, wherever practicable, in screening noise from on-site construction activities. 	To minimize construction noise impact arising from the Project at the affected NSRs	Project Proponent	Work sites	Construction Period	EIAO-TM, NCO	^ ^ ^ ^ ^
S4.9	Scheduling of Construction Works during School Examination Period	To minimize construction noise impact arising from the	Contractor	Work site near school	Construction phase	EIAO-TM, NCO	N/A

App N4 - IMPLEMENTATION SCHEDULE AND RECOMMENDED MITIGATION MEASURES

July 2019

EIA Ref. / EP Submiss ion	Recommended Mitigation Measures	Objectives of the recommended Measures & Main Concerns to address	Who to implement the measures?	Location of the measures	When to Implement the measures?	What requirements or standards for the measures to achieve?	Status
		Project at the affected NSRs					
Water Quality Impact (Construction Phase)							
	It is important that appropriate measures are implemented to control runoff and drainage and prevent high loading of SS from entering the marine environment. Proper site management is essential to minimise surface water runoff, soil erosion and sewage effluents.	Control potential impacts from construction site runoff and land-based construction	CEDD's Contractors	Work site	Construction Phase	ProPECC PN 1/94, EIAOTM, WPCO	^
S5.8.6	Any practical options for the diversion and realignment of drainage should comply with both engineering and environmental requirements in order to ensure adequate hydraulic capacity of all drains.	Control potential impacts from construction site runoff and land-based construction	CEDD's Contractors	Work site	Design Stage and Construction Phase	ProPECC PN 1/94, EIAOTM, WPCO, TM-DSS	^
S5.8.7	Construction site runoff and drainage should be prevented or minimised in accordance with the guidelines stipulated in the EPD's Practice Note for Professional Persons, Construction Site Drainage (ProPECC PN 1/94). Good housekeeping and stormwater best management practices, as detailed in below, should be implemented to ensure that all construction runoff complies with WPCO standards and no unacceptable impact on the WSRs arises due to construction of the TKO-LT Tunnel. All discharges from the construction site should be controlled to comply with the standards for effluents	Control potential impacts from construction site runoff and land-based construction	CEDD's Contractors	Work site	Construction Phase	ProPECC PN 1/94, EIAOTM, WPCO, TM-DSS	^

App N4 - IMPLEMENTATION SCHEDULE AND RECOMMENDED MITIGATION MEASURES

July 2019

EIA Ref. / EP Submiss ion	Recommended Mitigation Measures	Objectives of the recommended Measures & Main Concerns to address	Who to implement the measures?	Location of the measures	When to Implement the measures?	What requirements or standards for the measures to achieve?	Status
	discharged into the corresponding WCZ under the TM-DSS.						
S5.8.8	Exposed soil areas should be minimised to reduce the potential for increased siltation, contamination of runoff, and erosion. Construction runoff related impacts associated with the above ground construction activities can be readily controlled through the use of appropriate mitigation measures which include: - use of sediment traps; and - adequate maintenance of drainage systems to prevent flooding and overflow.	Control potential impacts from construction site runoff and land-based construction	CEDD's Contractors	Work site	Construction Phase	ProPECC PN 1/94, EIAOTM, WPCO	^ N/A ^
S5.8.9	Construction site should be provided with adequately designed perimeter channel and pretreatment facilities and proper maintenance. The boundaries of critical areas of earthworks should be marked and surrounded by dykes or embankments for flood protection. Temporary ditches should be provided to facilitate runoff discharge into the appropriate watercourses, via a silt retention pond. Permanent drainage channels should incorporate sediment basins or traps and baffles to enhance deposition rates. The design of efficient silt removal facilities should be based on the guidelines in Appendix A1 of ProPECC PN 1/94.	Control potential impacts from construction site runoff and land-based construction	CEDD's Contractors	Work site	Construction Phase	ProPECC PN 1/94, EIAOTM, WPCO	^
S5.8.10	Ideally, construction works should be programmed to minimise surface excavation works during the rainy season (April to September). All exposed earth areas should be completed as soon as possible after earthworks have been completed, or alternatively, within 14 days of the cessation of earthworks where practicable. If excavation of soil cannot be avoided during the rainy season, or at any time of year when rainstorms are likely, exposed slope surfaces should be covered by tarpaulin or other means.	Control potential impacts from construction site runoff and land-based construction	CEDD's Contractors	Work site	Construction Phase	ProPECC PN 1/94, EIAOTM, WPCO	^

App N4 - IMPLEMENTATION SCHEDULE AND RECOMMENDED MITIGATION MEASURES

July 2019

EIA Ref. / EP Submiss ion	Recommended Mitigation Measures	Objectives of the recommended Measures & Main Concerns to address	Who to implement the measures?	Location of the measures	When to Implement the measures?	What requirements or standards for the measures to achieve?	Status
S5.8.11	Sedimentation tanks of sufficient capacity, constructed from pre-formed individual cells of approximately 6 to 8m ³ capacity, are recommended as a general mitigation measure which can be used for settling surface runoff prior to disposal. The system capacity is flexible and able to handle multiple inputs from a variety of sources and particularly suited to applications where the influent is pumped.	Control potential impacts from construction site runoff and land-based construction	CEDD's Contractors	Work site	Construction Phase	ProPECC PN 1/94, EIAOTM, WPCO S5	^
S5.8.12	Earthworks final surfaces should be well compacted and the subsequent permanent work or surface protection should be carried out immediately after the final surfaces are formed to prevent erosion caused by rainstorms. Appropriate drainage like intercepting channels should be provided where necessary.	Control potential impacts from construction site runoff and land-based construction	CEDD's Contractors	Work site	Construction Phase	ProPECC PN 1/94, EIAOTM, WPCO S5	^
S5.8.13	Measures should be taken to minimize the ingress of rainwater into trenches. If excavation of trenches in wet seasons is necessary, they should be dug and backfilled in short sections. Rainwater pumped out from trenches or foundation excavations should be discharged into storm drains via silt removal facilities.	Control potential impacts from construction site runoff and land-based construction	CEDD's Contractors	Work site	Construction Phase	ProPECC PN 1/94, EIAOTM, WPCO S5	^
S5.8.14	Open stockpiles of construction materials (for examples, aggregates, sand and fill material) of more than 50m ³ should be covered with tarpaulin or similar fabric during rainstorms. Measures should be taken to prevent the washing away of construction materials, soil, silt or debris into any drainage system.	Control potential impacts from construction site runoff and land-	CEDD's Contractors	Work site	Construction Phase	ProPECC PN 1/94, EIAOTM, WPCO	#(1)

App N4 - IMPLEMENTATION SCHEDULE AND RECOMMENDED MITIGATION MEASURES

July 2019

EIA Ref. / EP Submiss ion	Recommended Mitigation Measures	Objectives of the recommended Measures & Main Concerns to address	Who to implement the measures?	Location of the measures	When to Implement the measures?	What requirements or standards for the measures to achieve?	Status
		based construction					
S5.8.15	Manholes (including newly constructed ones) should always be adequately covered and temporarily sealed so as to prevent silt, construction materials or debris being washed into the drainage system and storm runoff being directed into foul sewers. Discharge of surface run-off into foul sewers must always be prevented in order not to unduly overload the foul sewerage system.	Control potential impacts from construction site runoff and land-based construction	CEDD's Contractors	Work site	Construction Phase	ProPECC PN 1/94, EIAOTM, WPCO	^
S5.8.16	Precautions to be taken at any time of year when rainstorms are likely, actions to be taken when a rainstorm is imminent or forecast, and actions to be taken during or after rainstorms are summarised in Appendix A2 of ProPECC PN 1/94. Particular attention should be paid to the control of silty surface runoff during storm events, especially for areas located near steep slopes.	Control potential impacts from construction site runoff and land-based construction	CEDD's Contractors	Work site	Construction Phase	ProPECC PN 1/94, EIAOTM, WPCO	^
S5.8.17	Oil interceptors should be provided in the drainage system and regularly cleaned to prevent the release of oils and grease into the storm water drainage system after accidental spillages. The interceptor should have a bypass to prevent flushing during periods of heavy rain.	Control potential impacts from construction site runoff and land-based construction	CEDD's Contractors	Work site	Construction Phase	ProPECC PN 1/94, EIAOTM, WPCO	N/A

App N4 - IMPLEMENTATION SCHEDULE AND RECOMMENDED MITIGATION MEASURES

July 2019

EIA Ref. / EP Submiss ion	Recommended Mitigation Measures	Objectives of the recommended Measures & Main Concerns to address	Who to implement the measures?	Location of the measures	When to Implement the measures?	What requirements or standards for the measures to achieve?	Status
S5.8.18	All vehicles and plant should be cleaned before leaving a construction site to ensure no earth, mud, debris and the like is deposited by them on roads. An adequately designed and located wheel washing bay should be provided at every site exit, and washwater should have sand and silt settled out and removed at least on a weekly basis to ensure the continued efficiency of the process. The section of access road leading to, and exiting from, the wheelwash bay to the public road should be paved with sufficient backfall toward the wheel-wash bay to prevent vehicle tracking of soil and silty water to public roads and drains.	Control potential impacts from construction site runoff and land-based construction	CEDD's Contractors	Work site	Construction Phase	ProPECC PN 1/94, EIAOTM, WPCO	^
S5.8.19	Silt removal facilities, channels and manholes should be maintained and the deposited silt and grit should be removed regularly, at the onset of and after each rainstorm to ensure that these facilities are functioning properly at all times.	Control potential impacts from construction site runoff and land-based construction	CEDD's Contractors	Work site	Construction Phase	ProPECC PN 1/94, EIAOTM, WPCO	^
S5.8.20	It is recommended that on-site drainage system should be installed prior to the commencement of other construction activities. Sediment traps should be installed in order to minimise the sediment loading of the effluent prior to discharge into foul sewers. There shall be no direct discharge of effluent from the site into the sea.	Control potential impacts from construction site runoff and land-based construction	CEDD's Contractors	Work site	Construction Phase	ProPECC PN 1/94, EIAOTM, WPCO	^

App N4 - IMPLEMENTATION SCHEDULE AND RECOMMENDED MITIGATION MEASURES

July 2019

EIA Ref. / EP Submiss ion	Recommended Mitigation Measures	Objectives of the recommended Measures & Main Concerns to address	Who to implement the measures?	Location of the measures	When to Implement the measures?	What requirements or standards for the measures to achieve?	Status
S5.8.21	All temporary and permanent drainage pipes and culverts provided to facilitate runoff discharge should be adequately designed for the controlled release of storm flows. All sediment control measures should be regularly inspected and maintained to ensure proper and efficient operation at all times and particularly following rain storms. The temporarily diverted drainage should be reinstated to its original condition when the construction work has finished or the temporary diversion is no longer required.	Control potential impacts from construction site runoff and land-based construction	CEDD's Contractors	Work site	Construction Phase	ProPECC PN 1/94, EIAOTM, WPCO	^
S5.8.22	All fuel tanks and storage areas should be provided with locks and be located on sealed areas, within bunds of a capacity equal to 110% of the storage capacity of the largest tank, to prevent spilled fuel oils from reaching the coastal waters.	Control potential impacts from construction site runoff and land-based construction	CEDD's Contractors	Work site	Construction Phase	ProPECC PN 1/94, EIAOTM, WPCO	^
S5.8.23	Minimum distances of 100m shall be maintained between the existing or planned stormwater discharges and the existing or planned seawater intakes during construction and operational phases	Control potential impacts from construction site runoff and land-based construction	CEDD's Contractors	Work site	Construction Phase	EIAO-TM, WPCO, TMDSS	^
S5.8.24	Under normal circumstances, groundwater pumped out of wells, etc. for the lowering of ground water level in basement or foundation construction, and groundwater seepage pumped out of tunnels or caverns under construction should be discharged into storm drains after the removal of silt in silt removal facilities.	Control potential impacts from construction site runoff and land-	CEDD's Contractors	Work site	Construction Phase	ProPECC PN 1/94, EIAOTM, WPCO	^

App N4 - IMPLEMENTATION SCHEDULE AND RECOMMENDED MITIGATION MEASURES

July 2019

EIA Ref. / EP Submiss ion	Recommended Mitigation Measures	Objectives of the recommended Measures & Main Concerns to address	Who to implement the measures?	Location of the measures	When to Implement the measures?	What requirements or standards for the measures to achieve?	Status
		based construction					
S5.8.25 - S5.8.27 & Table 5.18	Grouting would be adopted as measure to reduce the groundwater inflow into the tunnel. During the tunnel excavation, the inflow rate of groundwater into the tunnel will be measured during the excavation. The groundwater levels above the tunnel will also be monitored by piezometers. If the inflow rate exceeds the pre-determined groundwater control criteria or the groundwater drawdown exceeds the required limit, pre-excavation grouting will be required to reduce the groundwater inflow. No significant change of groundwater levels would therefore be expected. Any chemicals/foaming agents which would be entrained to the groundwater should be biodegradable and non-toxic throughout the tunnel construction. Potential groundwater quality impact would be minimal as the used material is non-toxic and biodegradable. No adverse groundwater quality would therefore be expected. Prescriptive measures in the form of an Action Plan with pre-emptive and re-active to preserve the groundwater levels at all times during the tunnel construction are set out in Table 5.18.	Control potential impacts from construction site runoff and land-based construction	CEDD's Contractors	Work site	Construction Phase	ProPECC PN 1/94, EIAOTM, WPCO, Buildings Ordinance	N/A
S5.8.28	Water used in ground boring and drilling for site investigation or rock / soil anchoring should as far as practicable be recirculated after sedimentation. When there is a need for final disposal, the wastewater should be discharged into storm drains via silt removal facilities.	Control potential impacts from construction site runoff and land-based construction	CEDD's Contractors	Work site	Design Stage and Construction Phas	ProPECC PN 1/94, EIAOTM, WPCO	N/A

App N4 - IMPLEMENTATION SCHEDULE AND RECOMMENDED MITIGATION MEASURES

July 2019

EIA Ref. / EP Submission	Recommended Mitigation Measures	Objectives of the recommended Measures & Main Concerns to address	Who to implement the measures?	Location of the measures	When to Implement the measures?	What requirements or standards for the measures to achieve?	Status
S5.8.29 - S5.8.31	Wastewater generated from the washing down of mixing trucks and drum mixers and similar equipment should whenever practicable be recycled. The discharge of wastewater should be kept to a minimum. To prevent pollution from wastewater overflow, the pump sump of any water recycling system should be provided with an online standby pump of adequate capacity and with automatic alternating devices. Under normal circumstances, surplus wastewater may be discharged into foul sewers after treatment in silt removal and pH adjustment facilities (to within the pH range of 6 to 10). Disposal of wastewater into storm drains will require more elaborate treatment.	Control potential impacts from construction site runoff and land-based construction	CEDD's Contractors	Work site	Construction Phase	ProPECC PN 1/94, EIAOTM, WPCO	^
S5.8.32	All vehicles and plant should be cleaned before they leave a construction site to ensure no earth, mud, debris and the like is deposited by them on roads. A wheel washing bay should be provided at every site exit if practicable and wash-water should have sand and silt settled out or removed before discharging into storm drains. The section of construction road between the wheel washing bay and the public road should be paved with backfall to reduce vehicle tracking of soil and to prevent site runoff from entering public road drains.	Control potential impacts from construction site runoff and land-based construction	CEDD's Contractors	Work site	Construction Phase	ProPECC PN 1/94, EIAOTM, WPCO	^
S5.8.33	Bentonite slurries used in diaphragm wall and borepile construction should be reconditioned and reused wherever practicable. If the disposal of a certain residual quantity cannot be avoided, the used slurry may be disposed of at the marine spoil grounds subject to obtaining a marine dumping licence from EPD on a case-by-case basis.	Control potential impacts from construction site runoff and land-based construction	CEDD's Contractors	Work site	Construction Phase	ProPECC PN 1/94, EIAOTM, WPCO	N/A

App N4 - IMPLEMENTATION SCHEDULE AND RECOMMENDED MITIGATION MEASURES

July 2019

EIA Ref. / EP Submiss ion	Recommended Mitigation Measures	Objectives of the recommended Measures & Main Concerns to address	Who to implement the measures?	Location of the measures	When to Implement the measures?	What requirements or standards for the measures to achieve?	Status
S5.8.34	If the used bentonite slurry is intended to be disposed of through the public drainage system, it should be treated to the respective effluent standards applicable to foul sewer, storm drains or the receiving waters as set out in the WPCO Technical Memorandum on Effluent Standards.	Control potential impacts from construction site runoff and land-based construction	CEDD's Contractors	Work site	Construction Phase	ProPECC PN 1/94, EIAOTM, WPCO	N/A
S5.8.35	Water used in water testing to check leakage of structures and pipes should be reused for other purposes as far as practicable. Surplus unpolluted water could be discharged into storm drains.	Control potential impacts from construction site runoff and land-based construction	CEDD's Contractors	Work site	Construction Phase	ProPECC PN 1/94, EIAOTM, WPCO	N/A
S5.8.36	Sterilization is commonly accomplished by chlorination. Specific advice from EPD should be sought during the design stage of the works with regard to the disposal of the sterilizing water. The sterilizing water should be reused wherever practicable.	Control potential impacts from construction site runoff and land-based construction	CEDD's Contractors	Work site	Design Stage and Construction Phase	ProPECC PN 1/94, EIAOTM, WPCO	N/A
S5.8.37	Before commencing any demolition works, all sewer and drainage connections should be sealed to prevent building debris, soil, sand etc. from entering public sewers/drains.	Control potential impacts from construction site runoff and land-	CEDD's Contractors	Work site	Construction Phase	ProPECC PN 1/94, EIAOTM, WPCO	N/A

App N4 - IMPLEMENTATION SCHEDULE AND RECOMMENDED MITIGATION MEASURES

July 2019

EIA Ref. / EP Submiss ion	Recommended Mitigation Measures	Objectives of the recommended Measures & Main Concerns to address	Who to implement the measures?	Location of the measures	When to Implement the measures?	What requirements or standards for the measures to achieve?	Status
		based construction					
S5.8.38	Wastewater generated from building construction activities including concreting, plastering, internal decoration, cleaning of works and similar activities should not be discharged into the stormwater drainage system. If the wastewater is to be discharged into foul sewers, it should undergo the removal of settleable solids in a silt removal facility, and pH adjustment as necessary	Control potential impacts from construction site runoff and land-based construction	CEDD's Contractors	Work site	Construction Phase	ProPECC PN 1/94, EIAOTM, WPCO	^
S5.8.39	Acidic wastewater generated from acid cleaning, etching, pickling and similar activities should be neutralized to within the pH range of 6 to 10 before discharging into foul sewers. If there is no public foul sewer in the vicinity, the neutralized wastewater should be tinkered off site for disposal into foul sewers or treated to a standard acceptable to storm drains and the receiving waters	Control potential impacts from construction site runoff and land-based construction	CEDD's Contractors	Work site	Construction Phase	ProPECC PN 1/94, EIAOTM, WPCO	^
S5.8.40	Wastewater collected from canteen kitchens, including that from basins, sinks and floor drains, should be discharged into foul sewer via grease traps capable of providing at least 20 minutes retention during peak flow.	Control potential impacts from construction site runoff and land-based construction	CEDD's Contractors	Work site	Construction Phase	ProPECC PN 1/94, EIAOTM, WPCO	N/A

App N4 - IMPLEMENTATION SCHEDULE AND RECOMMENDED MITIGATION MEASURES

July 2019

EIA Ref. / EP Submiss ion	Recommended Mitigation Measures	Objectives of the recommended Measures & Main Concerns to address	Who to implement the measures?	Location of the measures	When to Implement the measures?	What requirements or standards for the measures to achieve?	Status
S5.8.41	Drainage serving an open oil filling point should be connected to storm drains via a petrol interceptor with peak storm bypass.	Control potential impacts from construction site runoff and land-based construction	CEDD's Contractors	Work site	Construction Phase	ProPECC PN 1/94, EIAOTM, WPCO	^
S5.8.42	Vehicle and plant servicing areas, vehicle wash bays and lubrication bays should as far as possible be located within roofed areas. The drainage in these covered areas should be connected to foul sewers via a petrol interceptor. Oil leakage or spillage should be contained and cleaned up immediately. Waste oil should be collected and stored for recycling or disposal in accordance with the Waste Disposal Ordinance.	Control potential impacts from construction site runoff and land-based construction	CEDD's Contractors	Work site	Construction Phase	ProPECC PN 1/94, EIAOTM, WPCO	^
S5.8.43	Construction work force sewage discharges on site are expected to be connected to the existing trunk sewer or sewage treatment facilities. The construction sewage may need to be handled by portable chemical toilets prior to the commission of the on-site sewer system. Appropriate numbers of portable toilets shall be provided by a licensed contractor to serve the large number of construction workers over the construction site. The Contractor shall also be responsible for waste disposal and maintenance practices.	Control potential impacts from construction site runoff and land-based construction	CEDD's Contractors	Work site	Construction Phase	ProPECC PN 1/94, EIAOTM, WPCO	^
S5.8.44	Contractor must register as a chemical waste producer if chemical wastes would be produced from the construction activities. The Waste Disposal Ordinance (Cap 354) and its subsidiary regulations in particular the Waste Disposal (Chemical Waste)	Control potential impacts from accidental	CEDD's Contractors	Work site	Construction Phase	EIAO-TM, WPCO, WDO	^

App N4 - IMPLEMENTATION SCHEDULE AND RECOMMENDED MITIGATION MEASURES

July 2019

EIA Ref. / EP Submission	Recommended Mitigation Measures	Objectives of the recommended Measures & Main Concerns to address	Who to implement the measures?	Location of the measures	When to Implement the measures?	What requirements or standards for the measures to achieve?	Status
	(General) Regulation should be observed and complied with for control of chemical wastes.	spillage of chemicals					
S5.8.45	Any service shop and maintenance facilities should be located on hard standings within a bunded area, and sumps and oil interceptors should be provided. Maintenance of vehicles and equipment involving activities with potential for leakage and spillage should only be undertaken within the areas appropriately equipped to control these discharges.	Control potential impacts from accidental spillage of chemicals	CEDD's Contractors	Work site	Construction Phase	EIAO-TM, WPCO	^
S5.8.46	Disposal of chemical wastes should be carried out in compliance with the Waste Disposal Ordinance. The "Code of Practice on the Packaging, Labelling and Storage of Chemical Wastes" published under the Waste Disposal Ordinance details the requirements to deal with chemical wastes. General requirements are given as follows: - suitable containers should be used to hold the chemical wastes to avoid leakage or spillage during storage, handling and transport; - chemical waste containers should be suitably labelled, to notify and warn the personnel who are handling the wastes, to avoid accidents; and - storage area should be selected at a safe location on site and adequate space should be allocated to the storage area.	Control potential impacts from accidental spillage of chemicals	CEDD's Contractors	Work site	Construction Phase	EIAO-TM, WPCO, WDO	^ ^ ^
S5.8.47	Collection and removal of floating refuse should be performed at regular intervals on a daily basis. The contractor should be responsible for keeping the water within the site boundary and the neighbouring water free from rubbish.	Control potential impacts from floating refuse and debris	CEDD's Contractors	Work site	Construction Phase	EIAO-TM, WPCO,	^

App N4 - IMPLEMENTATION SCHEDULE AND RECOMMENDED MITIGATION MEASURES

July 2019

EIA Ref. / EP Submission	Recommended Mitigation Measures	Objectives of the recommended Measures & Main Concerns to address	Who to implement the measures?	Location of the measures	When to Implement the measures?	What requirements or standards for the measures to achieve?	Status
Ecological Impact							
S6.8.4	<p>Measures to Minimize Disturbance</p> <ul style="list-style-type: none"> - Use of Quiet Mechanical Plant during the construction phase should be adopted wherever possible. - Hoarding or fencing should be erected around the works area boundaries during the construction phase. The hoarding would screen adjacent habitats from construction phase activities, reduce noise disturbance to these habitats and also to restrict access to habitats adjacent to works areas by site workers; - Regular spraying of haul roads to minimize impacts of dust deposition on adjacent vegetation and habitats during the construction activities 	Minimize noise, human and traffic disturbance to terrestrial habitat and wildlife; and reduce dust generation	Design Team / Contractor	Land-based works are	Construction Phase	N/A	^ ^ ^
S6.8.5	<p>Standard Good Site Practice</p> <ul style="list-style-type: none"> - Placement of equipment or stockpile in designated works areas and access routes selected on existing disturbed land to minimise disturbance to natural habitats. - Construction activities should be restricted to works areas that should be clearly demarcated. The works areas should be reinstated after completion of the works. - Waste skips should be provided to collect general refuse and construction wastes. The wastes should be properly disposed off-site in a timely manner. - General drainage arrangements should include sediment and oil traps to collect and control construction site run-off. - Open burning on works sites is illegal, and should be strictly prohibited. - Measures should also be put into place so that litter, fuel and solvents do not enter 	Reduce disturbance to surrounding habitats	Contractor	Land-based works are	Construction Phase	N/A	^ ^ ^ ^ ^

App N4 - IMPLEMENTATION SCHEDULE AND RECOMMENDED MITIGATION MEASURES

July 2019

EIA Ref. / EP Submission	Recommended Mitigation Measures	Objectives of the recommended Measures & Main Concerns to address	Who to implement the measures?	Location of the measures	When to Implement the measures?	What requirements or standards for the measures to achieve?	Status
	the nearby watercourses.						
S6.8.8	-						
S6.8.9 S6.8.10	<p>Measure to Control Water Quality Impact</p> <ul style="list-style-type: none"> - Proper waste and dumping management; and - Standard good-site practice for land-based construction. 	Control water quality impact, especially on suspended solid level; minimize the contamination of wastewater discharge, accidental chemical spillage and construction site runoff to the receiving water bodies	Design Team, contractor	Marine and landbased works area	Construction phase	WQO	^ ^

App N4 - IMPLEMENTATION SCHEDULE AND RECOMMENDED MITIGATION MEASURES

July 2019

EIA Ref. / EP Submission	Recommended Mitigation Measures	Objectives of the recommended Measures & Main Concerns to address	Who to implement the measures?	Location of the measures	When to Implement the measures?	What requirements or standards for the measures to achieve?	Status
S6.8.11	<p>Compensation for Vegetation Loss</p> <ul style="list-style-type: none"> - Felling of mature trees should be compensated by planting of standard or heavy standard trees within or in vicinity of the affected area as far as practicable. Such compensatory planting for trees should be provided with at least a 1:1 ratio. In addition, vegetation at the temporarily affected area should be reinstated with species similar to the existing condition. 	Compensate for the vegetation loss	Design Team, contractor	Land-based works area	Construction phase	N/A	^
Waste Management (Construction Phase)							
S8.6.3	<p>Good Site Practices and Waste Reduction Measures</p> <ul style="list-style-type: none"> - Nomination of an approved person, such as a site manager, to be responsible for good site practices, arrangements for collection and effective disposal to an appropriate facility, of all wastes generated at the site; - Training of site personnel in site cleanliness, proper waste management and chemical handling procedures; - Provision of sufficient waste disposal points and regular collection of waste; - Appropriate measures to minimize windblown litter and dust during transportation of waste by either covering trucks or by transporting wastes in enclosed containers; and - Regular cleaning and maintenance programme for drainage systems, sumps and oil interceptors. 	To reduce waste management impacts	Contractor	All work sites	Construction Phase	Waste Disposal Ordinance (Cap. 354) Land (Miscellaneous Provisions) Ordinance (Cap. 28)	^ ^ ^ ^
S8.6.4	<p>Good Site Practices and Waste Reduction Measures (con't)</p> <ul style="list-style-type: none"> - Segregation and storage of different types of waste in different containers, skips or stockpiles to enhance reuse or recycling of materials and their proper 	To achieve waste reduction	Contractor	All work sites	Construction Phase	Waste Disposal Ordinance (Cap. 354)	^

App N4 - IMPLEMENTATION SCHEDULE AND RECOMMENDED MITIGATION MEASURES

July 2019

EIA Ref. / EP Submission	Recommended Mitigation Measures	Objectives of the recommended Measures & Main Concerns to address	Who to implement the measures?	Location of the measures	When to Implement the measures?	What requirements or standards for the measures to achieve?	Status
	disposal; - Encourage collection of aluminium cans by providing separate labelled bins to enable this waste to be segregated from other general refuse generated by the workforce; - Proper storage and site practices to minimize the potential for damage or contamination of construction materials; and - Plan and stock construction materials carefully to minimize amount of waste generated and avoid unnecessary generation of waste.					Land (Miscellaneous Provisions) Ordinance (Cap. 28)	^ ^ ^
S8.6.5	<p><i>Good Site Practices and Waste Reduction Measures (con't)</i></p> <p>The Contractor shall prepare and implement a WMP as part of the EMP in accordance with ETWB TCW No. 19/2005 which describes the arrangements for avoidance, reuse, recovery, recycling, storage, collection, treatment and disposal of different categories of waste to be generated from the construction activities. Such a management plan should incorporate site specific factors, such as the designation of areas for segregation and temporary storage of reusable and recyclable materials.</p> <p>The EMP should be submitted to the Engineer for approval. The Contractor should implement the waste management practices in the EMP throughout the construction stage of the Project. The EMP should be reviewed regularly and updated by the Contractor.</p>	To achieve waste reduction	Contractor	All work sites	Construction Phase	ETWB TCW No. 19/2005	^
S8.6.6	<p><i>Good Site Practices and Waste Reduction Measures (con't)</i></p> <p>- C&D materials would be reused in the project and other local concurrent projects as far as possible.</p>	To achieve waste reduction	Contractor	All work sites	Construction Phase	ETWB TCW No. 19/2005	^

App N4 - IMPLEMENTATION SCHEDULE AND RECOMMENDED MITIGATION MEASURES

July 2019

EIA Ref. / EP Submission	Recommended Mitigation Measures	Objectives of the recommended Measures & Main Concerns to address	Who to implement the measures?	Location of the measures	When to Implement the measures?	What requirements or standards for the measures to achieve?	Status
S8.6.7	<p>Storage, Collection and Transportation of Waste</p> <p>Should any temporary storage or stockpiling of waste is required, recommendations to minimize the impacts include:</p> <ul style="list-style-type: none"> - Waste, such as soil, should be handled and stored well to ensure secure containment, thus minimizing the potential of pollution; - Maintain and clean storage areas routinely; - Stockpiling area should be provided with covers and water spraying system to prevent materials from wind-blown or being washed away; and - Different locations should be designated to stockpile each material to enhance reuse. 	To minimize potential adverse environmental impacts arising from waste storage	Contractor	All work sites	Construction Phase	-	^ ^ ^ ^
S8.6.8/ Waste Management Plan	<p>Storage, Collection and Transportation of Waste (con't)</p> <ul style="list-style-type: none"> - Remove waste in timely manner; - Waste collectors should only collect wastes prescribed by their permits; - Impacts during transportation, such as dust and odour, should be mitigated by the use of covered trucks or in enclosed containers; - Obtain relevant waste disposal permits from the appropriate authorities, in accordance with the Waste Disposal Ordinance (Cap. 354), Waste Disposal (Charges for Disposal of Construction Waste) Regulation (Cap. 345) and the Land (Miscellaneous Provisions) Ordinance (Cap. 28); - Waste should be disposed of at licensed waste disposal facilities/ alternative disposal ground approved by RE and DEP; and - Maintain records of quantities of waste generated, recycled and disposed. 	To minimize potential adverse environmental impacts arising from waste collection and disposal	Contractor	All work sites	Construction Phase		^ ^ ^ ^ ^ ^

App N4 - IMPLEMENTATION SCHEDULE AND RECOMMENDED MITIGATION MEASURES

July 2019

EIA Ref. / EP Submission	Recommended Mitigation Measures	Objectives of the recommended Measures & Main Concerns to address	Who to implement the measures?	Location of the measures	When to Implement the measures?	What requirements or standards for the measures to achieve?	Status
S8.6.9/ Waste Management Plan	<p>Storage, Collection and Transportation of Waste (con't)</p> <ul style="list-style-type: none"> - Implementation of trip ticket system with reference to DEVB TC(W) No. 6/2010, Trip Ticket System for Disposal of Construction & Demolition Materials, to monitor disposal of waste and to control fly-tipping at PFRFs or landfills. A recording system for the amount of waste generated, recycled and disposed (including disposal sites) should be proposed. 	To minimize potential adverse environmental impacts arising from waste collection and disposal	Contractor	All work sites	Construction Phase	DEVB TCW No. 6/2010	^
S8.6.11 - S8.6.13/ Waste Management Plan	<p>Sorting of C&D Materials</p> <ul style="list-style-type: none"> - Sorting to be performed to recover the inert materials, reusable and recyclable materials before disposal off-site. - Specific areas shall be provided by the Contractors for sorting and to provide temporary storage areas for the sorted materials. - The C&D materials should at least be segregated into inert and non-inert materials, in which the inert portion could be reused and recycled in the reclamation as far as practicable before delivery to PFRFs. While opportunities for reusing the non-inert portion should be investigated before disposal of at designated landfills 	To minimize potential adverse environmental	Contractor	All work sites	Construction Phase	DEVB TCW No. 6/2010 ETWB TCW No. 33/2002 ETWB TCW No. 19/2005	^ ^ ^
-	-						
S8.6.17 – S8.6.20	<p>Sediments (con't)</p> <ul style="list-style-type: none"> - Requirements of the Air Pollution Control (Construction Dust) Regulation, where 	To determine the best handling	Contractor	All works areas with	Construction Phase		^

App N4 - IMPLEMENTATION SCHEDULE AND RECOMMENDED MITIGATION MEASURES

July 2019

EIA Ref. / EP Submiss ion	Recommended Mitigation Measures	Objectives of the recommended Measures & Main Concerns to address	Who to implement the measures?	Location of the measures	When to Implement the measures?	What requirements or standards for the measures to achieve?	Status
	<p>relevant, shall be adhered to during boring, excavation, transportation and disposal of sediments or cement stabilization of sediment.</p> <ul style="list-style-type: none"> - A treatment area should be confined for carrying out the cement stabilization mixing and temporary stockpile. The area should be designed to prevent leachate from entering the ground. Leachate, if any, should be collected and discharged according to the Water Pollution Control Ordinance (WPCO). - In order to minimise the potential odour / dust emissions during boring, excavation and transportation of the sediment, the excavated sediments should be kept wet during excavation/boring and should be properly covered when placed on barges/trucks. Loading of the excavated sediment to the barge should be controlled to avoid splashing and overflowing of the sediment slurry to the surrounding water. - In order to minimise the exposure to contaminated materials, workers should, when necessary, wear appropriate personal protective equipments (PPE) when handling contaminated sediments. Adequate washing and cleaning facilities should also be provided on site. 	and treatment of sediment		sediments concern			^ ^ N/A
	-						
	-						
S8.6.26/ Waste Manage ment	<p>Chemical Wastes.</p> <ul style="list-style-type: none"> - If chemical wastes are produced at the construction site, the Contractor would be required to register with the EPD as a Chemical Waste Producer and to follow the guidelines stated in the Code of Practice on the Packaging, Labelling and 	To ensure proper management of chemical waste	Contractor	All works sites	Construction Phase	Code of Practice on the Packaging, Labelling and Storage of	* (2)

App N4 - IMPLEMENTATION SCHEDULE AND RECOMMENDED MITIGATION MEASURES

July 2019

EIA Ref. / EP Submission	Recommended Mitigation Measures	Objectives of the recommended Measures & Main Concerns to address	Who to implement the measures?	Location of the measures	When to Implement the measures?	What requirements or standards for the measures to achieve?	Status
Plan	Storage of Chemical Wastes. Good quality containers compatible with the chemical wastes should be used, and incompatible chemicals should be stored separately. Appropriate labels should be securely attached on each chemical waste container indicating the corresponding chemical characteristics of the chemical waste, such as explosive, flammable, oxidizing, irritant, toxic, harmful, corrosive, etc. The Contractor shall use a licensed collector to transport and dispose of the chemical wastes, to either the Chemical Waste Treatment Centre at Tsing Yi, or other licensed facility, in accordance with the Waste Disposal (Chemical Waste) (General) Regulation.					Chemical Wastes Waste Disposal (Chemical Waste) (General) Regulation	
S8.6.27/ Waste Management Plan	<p>General Refuse</p> <ul style="list-style-type: none"> - General refuse should be stored in enclosed bins or compaction units separate from C&D material. A reputable waste collector should be employed by the contractor to remove general refuse from the site, separately from C&D material. Preferably an enclosed and covered area should be provided to reduce the occurrence of 'wind blown' light material. 	To ensure proper management of general refuse	Contractor	All works sites	Construction Phase	Public Health and Municipal Services Ordinance (Cap. 132)	^
Impact on Cultural Heritage (Construction Phase)							
S9.6.4	<p>Dust and visual impacts</p> <ul style="list-style-type: none"> - Temporarily fenced off buffer zone with allowance for public access (minimum 1 m) should be provided; - The open yard in front of the temple should be kept as usual for annual Tin Hau festival; - Monitoring of vibration impacts should be conducted when the construction 	To prevent dust and visual impacts	Contractors	Work areas	Construction Phase	EIAO; GCHIA; AMO	^ ^ ^

App N4 - IMPLEMENTATION SCHEDULE AND RECOMMENDED MITIGATION MEASURES

July 2019

EIA Ref. / EP Submiss ion	Recommended Mitigation Measures	Objectives of the recommended Measures & Main Concerns to address	Who to implement the measures?	Location of the measures	When to Implement the measures?	What requirements or standards for the measures to achieve?	Status
	works are less than 100m from the temple.						
<i>Landscape and Visual Impact (Construction Phase)</i>							
Table 10.8.1/ Landscape Mitigation Plan	CM1 - Construction area and contractor's temporary works areas to be minimised to avoid impacts on adjacent landscape.	Avoid impact on adjacent landscape areas	CEDD (via Contractor)	General	Construction planning and during construction period	N/A	^
Table 10.8.1/ Landscape Mitigation Plan	CM2 - Reduction of construction period to practical minimum.	Minimise duration of impact	CEDD (via Contractor)	N/A	Construction planning	N/A	^
Table 10.8.1/ Landscape Mitigation Plan	CM3 - Topsoil, where the soil material meets acceptable criteria and where practical, to be stripped and stored for re-use in the construction of the soft landscape works. The Contract Specification shall include storage and reuse of topsoil as appropriate.	To allow re-use of topsoil	CEDD (via Contractor)	General	Site clearance	As per the Particular Specification	^
Table 10.8.1/	CM4 - Existing trees at boundary of site and retained trees within site boundary to be carefully protected during construction. Detailed Tree Protection Specification shall be	To minimize tree loss	CEDD (via Contractor)	As per approved	Site clearance and	ETWB TC 3/2006 and as per tree	^

App N4 - IMPLEMENTATION SCHEDULE AND RECOMMENDED MITIGATION MEASURES

July 2019

EIA Ref. / EP Submiss ion	Recommended Mitigation Measures	Objectives of the recommended Measures & Main Concerns to address	Who to implement the measures?	Location of the measures	When to Implement the measures?	What requirements or standards for the measures to achieve?	Status
Landscape Mitigation Plan	provided in the Contract Specification, under which the Contractor shall be required to submit, for approval, a detailed working method statement for the protection of trees prior to undertaking any works adjacent to all retained trees, including trees in contractor's works areas. (Tree protection measures will be detailed at Tree Removal Application stage).			Tree Removal Application(s))	throughout construction period	protection measures in Particular Specification	
Table 10.8.1/ Landscape Mitigation Plan	CM5 - Trees unavoidably affected by the works shall be transplanted where practicable. Where possible, trees should be transplanted direct to permanent locations rather than temporary holding nurseries. A detailed tree transplanting specification shall be provided in the Contract Specification and sufficient time for preparation shall be allowed in the construction programme.	To maximize preservation of existing trees	CEDD (via Contractor)	As per approved Tree Removal Application(s))	Site clearance	ETWB TC 3/2006 and as per tree protection measures in Particular Specification	^
Table 10.8.1/ Landscape Mitigation Plan	CM6 - Advance screen planting of fast growing tree and shrub species to noise barriers and hoardings. Trees shall be capable of reaching a height >10m within 10 years.	To maximize screening of the works	CEDD (via Contractor)	At Lam Tin Interchange and edge of Road P2 landscape deck, TKO	Beginning of construction period	N/A	^
Table 10.8.1/ Landscape Mitigation	CM7 - Hydroseeding or sheeting of soil stockpiles with visually unobtrusive material	To reduce visual intrusion	CEDD (via Contractor)	General	Throughout construction period	As per Particular Specification	N/A

App N4 - IMPLEMENTATION SCHEDULE AND RECOMMENDED MITIGATION MEASURES
July 2019

EIA Ref. / EP Submiss ion	Recommended Mitigation Measures	Objectives of the recommended Measures & Main Concerns to address	Who to implement the measures?	Location of the measures	When to Implement the measures?	What requirements or standards for the measures to achieve?	Status
Plan							
Table 10.8.1/ Landsca pe Mitigation Plan	CM8 - Control of night-time lighting by hooding all lights and through minimisation of night working periods.	To reduce visual intrusion	CEDD (via Contractor)	General	Throughout construction period	N/A	^
Table 10.8.1/ Landsca pe Mitigation Plan	CM9 - Screening of works areas with hoardings with appropriate colours compatible with the surrounding area	Reduction of visual intrusion	CEDD (via Contractor)	Project site Boundary	Excretion of site hoarding	N/A	^
Table 10.8.1/ Landsca pe Mitigation Plan	CM10 - Avoidance of excessive height and bulk of site buildings and structure	Reduction of visual intrusion and integration with environment	CEDD (via Contractor)	Built structures	Design and construction stage	N/A	^
Table 10.8.1/ Landsca	CM11 - Limitation of run-off into freshwater streams, ponds and sea areas	Avoidance of contamination of water courses	CEDD (via Contractor)	TKO reclamation, TKO	Throughout construction period	N/A	^

App N4 - IMPLEMENTATION SCHEDULE AND RECOMMENDED MITIGATION MEASURES

July 2019

EIA Ref. / EP Submission	Recommended Mitigation Measures	Objectives of the recommended Measures & Main Concerns to address	Who to implement the measures?	Location of the measures	When to Implement the measures?	What requirements or standards for the measures to achieve?	Status
pe Mitigation Plan		and water bodie		tunnel portal, Cha Kwo Ling roadworks			
Table 10.8.1	CM12 - Minimise area of reclamation and design the edges sensitively to tie in with adjacent coastline characte	Minimise loss of Junk Bay and integration with existing coastlin	CEDD (via Contractor)	Temporary reclamation for barging points at TKO and Lam Tin and permanent reclamation for TKO Interchange slip roads and Road P2	Construction planning and reclamation stages	N/A	N/A

Table II - Observations/reminders/non-compliance made during Site Audit

- Key:**
- * Observation/reminder was made during site audit but improved/rectified by the contractor.
 - # Observation/reminder was made during site audit but not yet improved/rectified by the contractor.
 - X Non-compliance of mitigation measure
 - Non-compliance but rectified by the contractor

Status / Remark	EIA Ref.	Recommended Mitigation Measures	Contract No.	Work Sites	Details of Observation/Reminder
<i>Air Quality (Construction Phase)</i>					
#(1)	S5.8.14	- Open stockpiles of construction materials (for examples, aggregates, sand and fill material) of more than 50m ³ should be covered with tarpaulin or similar fabric during rainstorms. Measures should be taken to prevent the washing away of construction materials, soil, silt or debris into any drainage system.	NE/2017/02	Road P2/D4 and Associated Works	Exposed stockpile is observed next to the site boundary at the west. The contractor was requested to cover the stockpile and place sandbags along the site boundary to prevent potential site runoff flowing out of site.

Table I – Recommended Mitigation Measures stipulated in EM&A Manual of the Project

(Further information on observations/reminders/non-compliance made during site audit should refer to Table II)

Contract: NE/2017/01

- Key:**
- ^ Mitigation measure was fully implemented.
 - * Observation/reminder was made during site audit but improved/rectified by the contractor.
 - # Observation/reminder was made during site audit but not yet improved/rectified by the contractor.
 - X Non-compliance of mitigation measure
 - Non-compliance but rectified by the contractor
 - N/A Not Applicable

EIA Ref. / EP Submission	Recommended Mitigation Measures	Objectives of the recommended Measures & Main Concerns to address	Who to implement the measures?	Location of the measures	When to Implement the measures?	What requirements or standards for the measures to achieve?	Status
<i>Air Quality Impact (Construction Phase)</i>							
S3.8.1	Watering eight times a day on active works areas, exposed areas and paved haul roads	To minimize the dust impact	Contractor	All Active Work Sites	Construction phase	APCO	N/A
S3.8.1	Enclosing the unloading process at barging point by a 3-sided screen with top tipping hall / mixing area in Work Area A, provision of water spraying and flexible dust curtains	To minimize the dust impact	Contractor	Barging Points	Construction phase	APCO	N/A
S3.8.7	Dust suppression measures stipulated in the Air Pollution Control (Construction Dust) Regulation and good site practices: - Use of regular watering to reduce dust emissions from exposed site surfaces and unpaved roads, particularly during dry weather. - Use of frequent watering for particularly dusty construction areas and areas close to ASRs.	To minimize the dust impact	Contractor	All Construction Work Sites	Construction phase	APCO and Air Pollution Control (Construction Dust) Regulation	N/A N/A

App N5 - IMPLEMENTATION SCHEDULE AND RECOMMENDED MITIGATION MEASURES

July 2019

EIA Ref. / EP Submission	Recommended Mitigation Measures	Objectives of the recommended Measures & Main Concerns to address	Who to implement the measures?	Location of the measures	When to Implement the measures?	What requirements or standards for the measures to achieve?	Status
	<ul style="list-style-type: none"> - Side enclosure and covering of any aggregate or dusty material storage piles to reduce emissions. Where this is not practicable owing to frequent usage, watering shall be applied to aggregate fines. - Open stockpiles shall be avoided or covered. Where possible, prevent placing dusty material storage piles near ASRs. - Tarpaulin covering of all dusty vehicle loads transported to, from and between site locations. - Establishment and use of vehicle wheel and body washing facilities at the exit points of the site. - Provision of wind shield and dust extraction units or similar dust mitigation measures at the loading area of barging point, and use of water sprinklers at the loading area where dust generation is likely during the loading process of loose material, particularly in dry seasons/ periods. - Provision of not less than 2.4m high hoarding from ground level along site boundary where adjoins a road, streets or other accessible to the public except for a site entrance or exit. - Imposition of speed controls for vehicles on site haul roads. - Where possible, routing of vehicles and positioning of construction plant should be at the maximum possible distance from ASRs - Every stock of more than 20 bags of cement or dry pulverised fuel ash (PFA) should be covered entirely by impervious sheeting or placed in an area sheltered on the top and the 3 sides. 						<p>N/A</p> <p>N/A</p> <p>N/A</p> <p>N/A</p> <p>N/A</p> <p>N/A</p> <p>N/A</p> <p>^</p> <p>N/A</p>

App N5 - IMPLEMENTATION SCHEDULE AND RECOMMENDED MITIGATION MEASURES

July 2019

EIA Ref. / EP Submiss ion	Recommended Mitigation Measures	Objectives of the recommended Measures & Main Concerns to address	Who to implement the measures?	Location of the measures	When to Implement the measures?	What requirements or standards for the measures to achieve?	Status
	<ul style="list-style-type: none"> - Instigation of an environmental monitoring and auditing program to monitor the construction process in order to enforce controls and modify method of work if dusty conditions arise. 						N/A
/	<p>Emission from Vehicles and Plants</p> <ul style="list-style-type: none"> • All vehicles shall be shut down in intermittent use. • Only well-maintained plant should be operated on-site and plant should be serviced regularly to avoid emission of black smoke. • All diesel fuelled construction plant within the works areas shall be powered by ultra low sulphur diesel fuel (ULSD) 	Reduce air pollution emission from construction vehicles and plants	Contractor	All construction sites	Construction stage	• APCO	^ ^ ^
/	Valid No-road Mobile Machinery (NRMM) labels should be provided to regulated machines	Reduce air pollution emission from construction vehicles and plants	Contractor	All construction sites	Construction stage	• APCO	^
Sediment Manage ment Plan	<ul style="list-style-type: none"> - Tarpaulin sheets will be provided to cover dredged materials during transportation offsite. - Water Sprinklers will be installed along outer steel frame. Dusty materials will be dampened by spraying water to suppress dust generation during mixing operation 	Control potential impacts from Cement s/s process	Contractor	NE/2015/02	Construction stage	EIAO, APCO	N/A N/A

App N5 - IMPLEMENTATION SCHEDULE AND RECOMMENDED MITIGATION MEASURES

July 2019

EIA Ref. / EP Submiss ion	Recommended Mitigation Measures	Objectives of the recommended Measures & Main Concerns to address	Who to implement the measures?	Location of the measures	When to Implement the measures?	What requirements or standards for the measures to achieve?	Status
	<ul style="list-style-type: none"> - Subject to the odour intensity and instruction by the <i>Supervisor</i>, odour suppressant will be applied over the marine sediments via water blaster to minimize the impact. - The unloading / loading areas of the marine sediments will be barricaded with minimum 3.5m high barrier facing the nearest resident to minimize the dust impact. The mixing area and curing area will be enclosed with 3-sides and roof to minimize the dust impact. - The mixing area will be established with retractable roof on top and with corrugated steel sheet at side enclosure by 5.4m high concrete block walls to prevent spread of dust during the mixing process with cement. - Handling and mixing of cement will follow the Air Pollution Control (Construction Dust) Regulation to avoid fugitive dust emissions. - The discharge of cement from silo hopper to the concrete mixer truck will be 4-side enclosed by Tarpaulin to minimize the dust emission. - The mixing of cement and water will be confined in the concrete mixer truck until the pre-mixing completed. The hydrated cement will then be unloaded to the mixing area to mix with the sediment. - Treated marine sediments in the stockpiling area shall be covered by tarpaulin sheets or similar material except the operating earthwork front. - The soil filled platform is covered by a layer of sand fill material, and frequent water spray will be carried out on the sand surface for dust control. - Any excessive air emissions will be inspected and recorded. 						<p>N/A</p> <p>N/A</p> <p>N/A</p> <p>N/A</p> <p>^</p> <p>N/A</p> <p>N/A</p> <p>N/A</p>

App N5 - IMPLEMENTATION SCHEDULE AND RECOMMENDED MITIGATION MEASURES

July 2019

EIA Ref. / EP Submiss ion	Recommended Mitigation Measures	Objectives of the recommended Measures & Main Concerns to address	Who to implement the measures?	Location of the measures	When to Implement the measures?	What requirements or standards for the measures to achieve?	Status
	<ul style="list-style-type: none"> - Sediment height of treated marine sediment being kept 0.9 m below the top level of concrete block wall during rainy season. 						N/A
Noise Impact (Construction Phase)							
S4.8	<ul style="list-style-type: none"> - Use of quiet PME. Use of movable noise barriers for Excavator, Lorry, Dump Truck, Mobile Crane, Compactor, Concrete Mixer Truck, Concrete Lorry Mixer, Breaker, Mobile Crusher, Backhoe, Vibratory Poker, Saw, Asphalt Paver, Vibratory Roller, Vibrolance, Hydraulic Vibratory Lance and Piling (Vibration Hammer). Use of full enclosure for Air Compressor, Compressor, Bar Bender, Generator, Drilling Rig, Chisel, Large Diameter Bore Piling, Grout Mixer & Pump and Concrete Pump. 	To minimize construction noise impact arising from the Project at the affected NSRs	Contractor	Work Sites	Construction phase	EIAO-TM, NCO	^
Noise Mitigation Plan	Use of Temporary Noise Barriers (i.e Acoustic box, SilentUp and etc.) or Full Enclosure for PME according to the approved Noise Mitigation Plan	To minimize construction noise impact arising from the Project at the affected NSRs	Contractor	Work Sites	Construction phase	EIAO-TM, NCO	^
S4.9	<p>Good Site Practice</p> <ul style="list-style-type: none"> - Only well-maintained plant should be operated on-site and plant should be serviced regularly during the construction program - Silencers or mufflers on construction equipment should be utilized and should be properly maintained during the construction program. 	To minimize construction noise impact arising from the Project at the	Project Proponent	Work sites	Construction Period	EIAO-TM, NCO	^ ^

App N5 - IMPLEMENTATION SCHEDULE AND RECOMMENDED MITIGATION MEASURES

July 2019

EIA Ref. / EP Submiss ion	Recommended Mitigation Measures	Objectives of the recommended Measures & Main Concerns to address	Who to implement the measures?	Location of the measures	When to Implement the measures?	What requirements or standards for the measures to achieve?	Status
	<ul style="list-style-type: none"> - Mobile plant, if any, should be sited as far away from NSRs as possible. - Machines and plant (such as trucks) that may be in intermittent use should be shut down between works periods or should be throttled down to a minimum. - Plant known to emit noise strongly in one direction should, wherever possible, be orientated so that the noise is directed away from the nearby NSRs. - Material stockpiles and other structures should be effectively utilized, wherever practicable, in screening noise from on-site construction activities. 	affected NSRs					<p>^</p> <p>^</p> <p>^</p> <p>^</p>
S4.9	Scheduling of Construction Works during School Examination Period	To minimize construction noise impact arising from the Project at the affected NSRs	Contractor	Work site near school	Construction phase	EIAO-TM, NCO	N/A
Water Quality Impact (Construction Phase)							
S5.6.24	The dry density of filling material for the TKO-LT Tunnel reclamation should be 1,900kg/m ³ , with fine content of 25% or less	Control potential impacts from filling activities	CEDD's Contractors	Work site	Construction Phase	EIAO-TM, WPCO	N/A
S5.8.1	Non-dredged method by constructing steel cellular caisson structure with stone column shall be adopted for construction of seawall foundation. During the stone column installation (also including the installation of steel cellular caisson), silt curtain shall be employed around the active stone column installation points.	Control potential impacts from filling activities	CEDD's Contractors	Work site	Construction Phase	EIAO-TM, WPCO	N/A

App N5 - IMPLEMENTATION SCHEDULE AND RECOMMENDED MITIGATION MEASURES

July 2019

EIA Ref. / EP Submiss ion	Recommended Mitigation Measures	Objectives of the recommended Measures & Main Concerns to address	Who to implement the measures?	Location of the measures	When to Implement the measures?	What requirements or standards for the measures to achieve?	Status
S5.8.2	Formation of seawall enclosing the reclamation for Road P2 (notwithstanding an opening of about 50m for marine access) shall be completed prior to the filling activities. The seawall opening of about 50m wide for marine access shall be selected at a location as indicatively shown in Appendix 5.10. No more than 3 filling barge trips per day shall be made with a maximum daily rate of 3,000m ³ (i.e. 1,000 m ³ per trip) for the filling operation at the reclamation area for Road P2. All filling works shall be carried out behind the seawall with the use of single silt curtain at the marine access.	Control potential impacts from filling activities	CEDD's Contractors	Work site	Construction Phase	EIAO-TM, WPCO	N/A
Silt Curtain Deploym ent Plan	<ul style="list-style-type: none"> - Silt curtains should be deployed properly to surround the works area. - Maintenance of silt curtain should be provided. - Sufficient stock of silt curtain should be provided on site. 	Control potential impacts from marine works	Contractor	NE/2015/01, NE/2015/02, NE/2017/01	Construction stage	EIAO	^ ^ ^
Sediment Manage ment Plan	<ul style="list-style-type: none"> - Loading of barges and hoppers will be controlled to prevent splashing of dredged materials into the surrounding water. Barges or hoppers will not be filled to a level that will cause the overflow of materials or pollute water during loading or transportation. - Bottom opening of barges shall be fitted with tight fitting seals to prevent leakage of material. Excess material shall be cleaned from the decks and exposed fittings of barges and hopper dredgers before the vessel is moved. - Monitoring of the barge loading shall be conducted to ensure that loss of material does not take during transportation. 	Control potential impacts from Cement s/s process	Contractor	NE/2015/02	Construction stage	EIAO, WPCO	N/A N/A N/A

App N5 - IMPLEMENTATION SCHEDULE AND RECOMMENDED MITIGATION MEASURES

July 2019

EIA Ref. / EP Submiss ion	Recommended Mitigation Measures	Objectives of the recommended Measures & Main Concerns to address	Who to implement the measures?	Location of the measures	When to Implement the measures?	What requirements or standards for the measures to achieve?	Status
	<ul style="list-style-type: none"> - Transport barges or vessels shall be equipped with automatic self-monitoring devices. - Vehicles containing any untreated / treated marine sediments will be suitably covered to limit potential dust emissions or potential contaminated wastewater run-off, and truck bodies and tailgates will be sealed to prevent any discharge during transport or wet conditions. - The leachate from the untreated marine sediment will be collected and treated in the mixing pool for cement s/s treatment. - A 300mm diameter U-channel will be constructed along the perimeter of the cement s/s treatment facility to collect the run-off, if any, shall be collected and discharged according to the Water Pollution Control Ordinance (WPCO). Cleaning for the u-channel and desilting pits shall be conducted on weekly basic. - The stockpile area of treated marine sediment will be surrounded by the perimeter concrete block walls with geotextile membranes installed at the inner face of the concrete block walls. The types of perimeter wall can be used interchangeably. The Structural Feasibility of the perimeter wall for the changes of height of the stockpile had been checked and certified by ICE. - The mixing areas will be completely paved or covered by linings in order to avoid contamination to underlying soil or groundwater and will be confined by partition concrete block walls for carrying out the mixing and temporary stockpile of treated sediment. 						<p>N/A</p> <p>N/A</p> <p>N/A</p> <p>N/A</p> <p>N/A</p> <p>N/A</p> <p>N/A</p>

App N5 - IMPLEMENTATION SCHEDULE AND RECOMMENDED MITIGATION MEASURES

July 2019

EIA Ref. / EP Submission	Recommended Mitigation Measures	Objectives of the recommended Measures & Main Concerns to address	Who to implement the measures?	Location of the measures	When to Implement the measures?	What requirements or standards for the measures to achieve?	Status
S5.8.3	<p>Other good site practices should be undertaken during filling operations include:</p> <ul style="list-style-type: none"> - all marine works should adopt the environmental friendly construction methods as far as practically possible including the use of cofferdams to cover the construction area to separate the construction works from the sea; - floating single silt curtain shall be employed for all marine works; - all vessels should be sized so that adequate clearance is maintained between vessels and the seabed in all tide conditions, to ensure that undue turbidity is not generated by turbulence from vessel movement or propeller wash; - all hopper barges should be fitted with tight fitting seals to their bottom openings to prevent leakage of material; - excess material shall be cleaned from the decks and exposed fittings of barges before the vessel is moved; - adequate freeboard shall be maintained on barges to reduce the likelihood of decks being washed by wave action; - loading of barges and hoppers should be controlled to prevent splashing of filling material into the surrounding water. Barges or hoppers should not be filled to a level that will cause the overflow of materials or polluted water during loading or transportation; - any pipe leakages shall be repaired quickly. Plant should not be operated with leaking pipes; - construction activities should not cause foam, oil, grease, scum, litter or other objectionable matter to be present on the water within the site or dumping 	Control potential impacts from filling activities and marine-based construction	CEDD's Contractors	Work site	Construction Phase	EIAO-TM, WPCO, Waste Disposal Ordinance (WDO)	<p>^</p> <p>^</p> <p>^</p> <p>^</p> <p>^</p> <p>^</p> <p>N/A</p> <p>^</p> <p>^</p> <p>^</p>

App N5 - IMPLEMENTATION SCHEDULE AND RECOMMENDED MITIGATION MEASURES

July 2019

EIA Ref. / EP Submiss ion	Recommended Mitigation Measures	Objectives of the recommended Measures & Main Concerns to address	Who to implement the measures?	Location of the measures	When to Implement the measures?	What requirements or standards for the measures to achieve?	Status
	<p>grounds; and</p> <ul style="list-style-type: none"> - before commencement of the reclamation works, the holder of Environmental Permit has to submit plans showing the phased construction of the reclamation, design and operation of the silt curtain. 						N/A
S5.8.4	<p>Site specific mitigation plan for reclamation areas using public fill materials should be submitted for EPD agreement before commencement of construction phase with due consideration of good site practices.</p>	<p>Control potential impacts from filling activities and marine based construction</p>	<p>CEDD's Contractors</p>	<p>Work site</p>	<p>Construction Phase</p>	<p>ProPECC PN 1/94, EIAOTM, WPCO</p>	N/A
ERR S5.6.1	<p>To minimize water quality impact arising from the dredging and filling works for Reclamation for Road P2, the following mitigation measures shall be implemented:</p> <ul style="list-style-type: none"> - Before carrying out any dredging and underwater filling works, a temporary barrier shall first be constructed to a height above the high water mark to completely enclose the works site (without any opening at the barrier wall) - The temporary barrier fully enclosing the dredging and underwater filling works site shall not be removed before completion of all dredging and underwater filling works. - Water quality sampling and testing shall be carried out to demonstrate that the water quality inside the enclosed barrier is comparable to the ambient or baseline levels prior to the removal of the fully enclosed barrier. - Silt curtains shall be deployed for the installation and removal of the temporary 	<p>Control potential impacts from dredging and filling works for Reclamation for Road P2</p>	<p>CEDD's Contractors</p>	<p>Work site</p>	<p>Construction Phase</p>	<p>ProPECC PN 1/94, EIAOTM, WPCO</p>	<p>N/A N/A N/A N/A</p>

App N5 - IMPLEMENTATION SCHEDULE AND RECOMMENDED MITIGATION MEASURES

July 2019

EIA Ref. / EP Submiss ion	Recommended Mitigation Measures	Objectives of the recommended Measures & Main Concerns to address	Who to implement the measures?	Location of the measures	When to Implement the measures?	What requirements or standards for the measures to achieve?	Status
	barrier and at the double water gates marine access opening during its operation.						
S5.8.5	It is important that appropriate measures are implemented to control runoff and drainage and prevent high loading of SS from entering the marine environment. Proper site management is essential to minimise surface water runoff, soil erosion and sewage effluents.	Control potential impacts from construction site runoff and land-based construction	CEDD's Contractors	Work site	Construction Phase	ProPECC PN 1/94, EIAOTM, WPCO	N/A
S5.8.6	Any practical options for the diversion and realignment of drainage should comply with both engineering and environmental requirements in order to ensure adequate hydraulic capacity of all drains.	Control potential impacts from construction site runoff and land-based construction	CEDD's Contractors	Work site	Design Stage and Construction Phase	ProPECC PN 1/94, EIAOTM, WPCO, TM-DSS	N/A
S5.8.7	Construction site runoff and drainage should be prevented or minimised in accordance with the guidelines stipulated in the EPD's Practice Note for Professional Persons, Construction Site Drainage (ProPECC PN 1/94). Good housekeeping and stormwater best management practices, as detailed in below, should be implemented to ensure that all construction runoff complies with WPCO standards and no unacceptable impact on the WSRs arises due to construction of the TKO-LT Tunnel. All discharges from the construction site should be controlled to comply with the standards for effluents	Control potential impacts from construction site runoff and land-based construction	CEDD's Contractors	Work site	Construction Phase	ProPECC PN 1/94, EIAOTM, WPCO, TM-DSS	N/A

App N5 - IMPLEMENTATION SCHEDULE AND RECOMMENDED MITIGATION MEASURES

July 2019

EIA Ref. / EP Submiss ion	Recommended Mitigation Measures	Objectives of the recommended Measures & Main Concerns to address	Who to implement the measures?	Location of the measures	When to Implement the measures?	What requirements or standards for the measures to achieve?	Status
	discharged into the corresponding WCZ under the TM-DSS.						
S5.8.8	Exposed soil areas should be minimised to reduce the potential for increased siltation, contamination of runoff, and erosion. Construction runoff related impacts associated with the above ground construction activities can be readily controlled through the use of appropriate mitigation measures which include: - use of sediment traps; and - adequate maintenance of drainage systems to prevent flooding and overflow.	Control potential impacts from construction site runoff and land-based construction	CEDD's Contractors	Work site	Construction Phase	ProPECC PN 1/94, EIAOTM, WPCO	N/A N/A N/A
S5.8.9	Construction site should be provided with adequately designed perimeter channel and pretreatment facilities and proper maintenance. The boundaries of critical areas of earthworks should be marked and surrounded by dykes or embankments for flood protection. Temporary ditches should be provided to facilitate runoff discharge into the appropriate watercourses, via a silt retention pond. Permanent drainage channels should incorporate sediment basins or traps and baffles to enhance deposition rates. The design of efficient silt removal facilities should be based on the guidelines in Appendix A1 of ProPECC PN 1/94.	Control potential impacts from construction site runoff and land-based construction	CEDD's Contractors	Work site	Construction Phase	ProPECC PN 1/94, EIAOTM, WPCO	* (1) * (2)
S5.8.10	Ideally, construction works should be programmed to minimise surface excavation works during the rainy season (April to September). All exposed earth areas should be completed as soon as possible after earthworks have been completed, or alternatively, within 14 days of the cessation of earthworks where practicable. If excavation of soil cannot be avoided during the rainy season, or at any time of year when rainstorms are likely, exposed slope surfaces should be covered by tarpaulin or other means.	Control potential impacts from construction site runoff and land-based construction	CEDD's Contractors	Work site	Construction Phase	ProPECC PN 1/94, EIAOTM, WPCO	N/A

App N5 - IMPLEMENTATION SCHEDULE AND RECOMMENDED MITIGATION MEASURES

July 2019

EIA Ref. / EP Submission	Recommended Mitigation Measures	Objectives of the recommended Measures & Main Concerns to address	Who to implement the measures?	Location of the measures	When to Implement the measures?	What requirements or standards for the measures to achieve?	Status
S5.8.11	Sedimentation tanks of sufficient capacity, constructed from pre-formed individual cells of approximately 6 to 8m ³ capacity, are recommended as a general mitigation measure which can be used for settling surface runoff prior to disposal. The system capacity is flexible and able to handle multiple inputs from a variety of sources and particularly suited to applications where the influent is pumped.	Control potential impacts from construction site runoff and land-based construction	CEDD's Contractors	Work site	Construction Phase	ProPECC PN 1/94, EIAOTM, WPCO S5	N/A
S5.8.12	Earthworks final surfaces should be well compacted and the subsequent permanent work or surface protection should be carried out immediately after the final surfaces are formed to prevent erosion caused by rainstorms. Appropriate drainage like intercepting channels should be provided where necessary.	Control potential impacts from construction site runoff and land-based construction	CEDD's Contractors	Work site	Construction Phase	ProPECC PN 1/94, EIAOTM, WPCO S5	N/A
S5.8.13	Measures should be taken to minimize the ingress of rainwater into trenches. If excavation of trenches in wet seasons is necessary, they should be dug and backfilled in short sections. Rainwater pumped out from trenches or foundation excavations should be discharged into storm drains via silt removal facilities.	Control potential impacts from construction site runoff and land-based construction	CEDD's Contractors	Work site	Construction Phase	ProPECC PN 1/94, EIAOTM, WPCO S5	N/A
S5.8.14	Open stockpiles of construction materials (for examples, aggregates, sand and fill material) of more than 50m ³ should be covered with tarpaulin or similar fabric during rainstorms. Measures should be taken to prevent the washing away of construction materials, soil, silt or debris into any drainage system.	Control potential impacts from construction site runoff and land-	CEDD's Contractors	Work site	Construction Phase	ProPECC PN 1/94, EIAOTM, WPCO	N/A

App N5 - IMPLEMENTATION SCHEDULE AND RECOMMENDED MITIGATION MEASURES

July 2019

EIA Ref. / EP Submiss ion	Recommended Mitigation Measures	Objectives of the recommended Measures & Main Concerns to address	Who to implement the measures?	Location of the measures	When to Implement the measures?	What requirements or standards for the measures to achieve?	Status
		based construction					
S5.8.15	Manholes (including newly constructed ones) should always be adequately covered and temporarily sealed so as to prevent silt, construction materials or debris being washed into the drainage system and storm runoff being directed into foul sewers. Discharge of surface run-off into foul sewers must always be prevented in order not to unduly overload the foul sewerage system.	Control potential impacts from construction site runoff and land-based construction	CEDD's Contractors	Work site	Construction Phase	ProPECC PN 1/94, EIAOTM, WPCO	N/A
S5.8.16	Precautions to be taken at any time of year when rainstorms are likely, actions to be taken when a rainstorm is imminent or forecast, and actions to be taken during or after rainstorms are summarised in Appendix A2 of ProPECC PN 1/94. Particular attention should be paid to the control of silty surface runoff during storm events, especially for areas located near steep slopes.	Control potential impacts from construction site runoff and land-based construction	CEDD's Contractors	Work site	Construction Phase	ProPECC PN 1/94, EIAOTM, WPCO	N/A
S5.8.17	Oil interceptors should be provided in the drainage system and regularly cleaned to prevent the release of oils and grease into the storm water drainage system after accidental spillages. The interceptor should have a bypass to prevent flushing during periods of heavy rain.	Control potential impacts from construction site runoff and land-based construction	CEDD's Contractors	Work site	Construction Phase	ProPECC PN 1/94, EIAOTM, WPCO	N/A

App N5 - IMPLEMENTATION SCHEDULE AND RECOMMENDED MITIGATION MEASURES

July 2019

EIA Ref. / EP Submiss ion	Recommended Mitigation Measures	Objectives of the recommended Measures & Main Concerns to address	Who to implement the measures?	Location of the measures	When to Implement the measures?	What requirements or standards for the measures to achieve?	Status
S5.8.18	All vehicles and plant should be cleaned before leaving a construction site to ensure no earth, mud, debris and the like is deposited by them on roads. An adequately designed and located wheel washing bay should be provided at every site exit, and washwater should have sand and silt settled out and removed at least on a weekly basis to ensure the continued efficiency of the process. The section of access road leading to, and exiting from, the wheelwash bay to the public road should be paved with sufficient backfall toward the wheel-wash bay to prevent vehicle tracking of soil and silty water to public roads and drains.	Control potential impacts from construction site runoff and land-based construction	CEDD's Contractors	Work site	Construction Phase	ProPECC PN 1/94, EIAOTM, WPCO	N/A
S5.8.19	Silt removal facilities, channels and manholes should be maintained and the deposited silt and grit should be removed regularly, at the onset of and after each rainstorm to ensure that these facilities are functioning properly at all times.	Control potential impacts from construction site runoff and land-based construction	CEDD's Contractors	Work site	Construction Phase	ProPECC PN 1/94, EIAOTM, WPCO	N/A
S5.8.20	It is recommended that on-site drainage system should be installed prior to the commencement of other construction activities. Sediment traps should be installed in order to minimise the sediment loading of the effluent prior to discharge into foul sewers. There shall be no direct discharge of effluent from the site into the sea.	Control potential impacts from construction site runoff and land-based construction	CEDD's Contractors	Work site	Construction Phase	ProPECC PN 1/94, EIAOTM, WPCO	N/A

App N5 - IMPLEMENTATION SCHEDULE AND RECOMMENDED MITIGATION MEASURES

July 2019

EIA Ref. / EP Submiss ion	Recommended Mitigation Measures	Objectives of the recommended Measures & Main Concerns to address	Who to implement the measures?	Location of the measures	When to Implement the measures?	What requirements or standards for the measures to achieve?	Status
S5.8.21	All temporary and permanent drainage pipes and culverts provided to facilitate runoff discharge should be adequately designed for the controlled release of storm flows. All sediment control measures should be regularly inspected and maintained to ensure proper and efficient operation at all times and particularly following rain storms. The temporarily diverted drainage should be reinstated to its original condition when the construction work has finished or the temporary diversion is no longer required.	Control potential impacts from construction site runoff and land-based construction	CEDD's Contractors	Work site	Construction Phase	ProPECC PN 1/94, EIAOTM, WPCO	N/A
S5.8.22	All fuel tanks and storage areas should be provided with locks and be located on sealed areas, within bunds of a capacity equal to 110% of the storage capacity of the largest tank, to prevent spilled fuel oils from reaching the coastal waters.	Control potential impacts from construction site runoff and land-based construction	CEDD's Contractors	Work site	Construction Phase	ProPECC PN 1/94, EIAOTM, WPCO	^
S5.8.23	Minimum distances of 100m shall be maintained between the existing or planned stormwater discharges and the existing or planned seawater intakes during construction and operational phases	Control potential impacts from construction site runoff and land-based construction	CEDD's Contractors	Work site	Construction Phase	EIAO-TM, WPCO, TMDSS	N/A
S5.8.24	Under normal circumstances, groundwater pumped out of wells, etc. for the lowering of ground water level in basement or foundation construction, and groundwater seepage pumped out of tunnels or caverns under construction should be discharged into storm drains after the removal of silt in silt removal facilities.	Control potential impacts from construction site runoff and land-	CEDD's Contractors	Work site	Construction Phase	ProPECC PN 1/94, EIAOTM, WPCO	N/A

App N5 - IMPLEMENTATION SCHEDULE AND RECOMMENDED MITIGATION MEASURES

July 2019

EIA Ref. / EP Submiss ion	Recommended Mitigation Measures	Objectives of the recommended Measures & Main Concerns to address	Who to implement the measures?	Location of the measures	When to Implement the measures?	What requirements or standards for the measures to achieve?	Status
		based construction					
S5.8.25 - S5.8.27 & Table 5.18	Grouting would be adopted as measure to reduce the groundwater inflow into the tunnel. During the tunnel excavation, the inflow rate of groundwater into the tunnel will be measured during the excavation. The groundwater levels above the tunnel will also be monitored by piezometers. If the inflow rate exceeds the pre-determined groundwater control criteria or the groundwater drawdown exceeds the required limit, pre-excavation grouting will be required to reduce the groundwater inflow. No significant change of groundwater levels would therefore be expected. Any chemicals/foaming agents which would be entrained to the groundwater should be biodegradable and non-toxic throughout the tunnel construction. Potential groundwater quality impact would be minimal as the used material is non-toxic and biodegradable. No adverse groundwater quality would therefore be expected. Prescriptive measures in the form of an Action Plan with pre-emptive and re-active to preserve the groundwater levels at all times during the tunnel construction are set out in Table 5.18.	Control potential impacts from construction site runoff and land-based construction	CEDD's Contractors	Work site	Construction Phase	ProPECC PN 1/94, EIAOTM, WPCO, Buildings Ordinance	N/A
S5.8.28	Water used in ground boring and drilling for site investigation or rock / soil anchoring should as far as practicable be recirculated after sedimentation. When there is a need for final disposal, the wastewater should be discharged into storm drains via silt removal facilities.	Control potential impacts from construction site runoff and land-based construction	CEDD's Contractors	Work site	Design Stage and Construction Phas	ProPECC PN 1/94, EIAOTM, WPCO	N/A

App N5 - IMPLEMENTATION SCHEDULE AND RECOMMENDED MITIGATION MEASURES

July 2019

EIA Ref. / EP Submiss ion	Recommended Mitigation Measures	Objectives of the recommended Measures & Main Concerns to address	Who to implement the measures?	Location of the measures	When to Implement the measures?	What requirements or standards for the measures to achieve?	Status
S5.8.29 - S5.8.31	Wastewater generated from the washing down of mixing trucks and drum mixers and similar equipment should whenever practicable be recycled. The discharge of wastewater should be kept to a minimum. To prevent pollution from wastewater overflow, the pump sump of any water recycling system should be provided with an online standby pump of adequate capacity and with automatic alternating devices. Under normal circumstances, surplus wastewater may be discharged into foul sewers after treatment in silt removal and pH adjustment facilities (to within the pH range of 6 to 10). Disposal of wastewater into storm drains will require more elaborate treatment.	Control potential impacts from construction site runoff and land-based construction	CEDD's Contractors	Work site	Construction Phase	ProPECC PN 1/94, EIAOTM, WPCO	N/A
S5.8.32	All vehicles and plant should be cleaned before they leave a construction site to ensure no earth, mud, debris and the like is deposited by them on roads. A wheel washing bay should be provided at every site exit if practicable and wash-water should have sand and silt settled out or removed before discharging into storm drains. The section of construction road between the wheel washing bay and the public road should be paved with backfall to reduce vehicle tracking of soil and to prevent site runoff from entering public road drains.	Control potential impacts from construction site runoff and land-based construction	CEDD's Contractors	Work site	Construction Phase	ProPECC PN 1/94, EIAOTM, WPCO	N/A
S5.8.33	Bentonite slurries used in diaphragm wall and borepile construction should be reconditioned and reused wherever practicable. If the disposal of a certain residual quantity cannot be avoided, the used slurry may be disposed of at the marine spoil grounds subject to obtaining a marine dumping licence from EPD on a case-by-case basis.	Control potential impacts from construction site runoff and land-based construction	CEDD's Contractors	Work site	Construction Phase	ProPECC PN 1/94, EIAOTM, WPCO	N/A

App N5 - IMPLEMENTATION SCHEDULE AND RECOMMENDED MITIGATION MEASURES

July 2019

EIA Ref. / EP Submiss ion	Recommended Mitigation Measures	Objectives of the recommended Measures & Main Concerns to address	Who to implement the measures?	Location of the measures	When to Implement the measures?	What requirements or standards for the measures to achieve?	Status
S5.8.34	If the used bentonite slurry is intended to be disposed of through the public drainage system, it should be treated to the respective effluent standards applicable to foul sewer, storm drains or the receiving waters as set out in the WPCO Technical Memorandum on Effluent Standards.	Control potential impacts from construction site runoff and land-based construction	CEDD's Contractors	Work site	Construction Phase	ProPECC PN 1/94, EIAOTM, WPCO	N/A
S5.8.35	Water used in water testing to check leakage of structures and pipes should be reused for other purposes as far as practicable. Surplus unpolluted water could be discharged into storm drains.	Control potential impacts from construction site runoff and land-based construction	CEDD's Contractors	Work site	Construction Phase	ProPECC PN 1/94, EIAOTM, WPCO	N/A
S5.8.36	Sterilization is commonly accomplished by chlorination. Specific advice from EPD should be sought during the design stage of the works with regard to the disposal of the sterilizing water. The sterilizing water should be reused wherever practicable.	Control potential impacts from construction site runoff and land-based construction	CEDD's Contractors	Work site	Design Stage and Construction Phase	ProPECC PN 1/94, EIAOTM, WPCO	N/A
S5.8.37	Before commencing any demolition works, all sewer and drainage connections should be sealed to prevent building debris, soil, sand etc. from entering public sewers/drains.	Control potential impacts from construction site runoff and land-	CEDD's Contractors	Work site	Construction Phase	ProPECC PN 1/94, EIAOTM, WPCO	N/A

App N5 - IMPLEMENTATION SCHEDULE AND RECOMMENDED MITIGATION MEASURES

July 2019

EIA Ref. / EP Submiss ion	Recommended Mitigation Measures	Objectives of the recommended Measures & Main Concerns to address	Who to implement the measures?	Location of the measures	When to Implement the measures?	What requirements or standards for the measures to achieve?	Status
		based construction					
S5.8.38	Wastewater generated from building construction activities including concreting, plastering, internal decoration, cleaning of works and similar activities should not be discharged into the stormwater drainage system. If the wastewater is to be discharged into foul sewers, it should undergo the removal of settleable solids in a silt removal facility, and pH adjustment as necessary	Control potential impacts from construction site runoff and land-based construction	CEDD's Contractors	Work site	Construction Phase	ProPECC PN 1/94, EIAOTM, WPCO	N/A
S5.8.39	Acidic wastewater generated from acid cleaning, etching, pickling and similar activities should be neutralized to within the pH range of 6 to 10 before discharging into foul sewers. If there is no public foul sewer in the vicinity, the neutralized wastewater should be tinkered off site for disposal into foul sewers or treated to a standard acceptable to storm drains and the receiving waters	Control potential impacts from construction site runoff and land-based construction	CEDD's Contractors	Work site	Construction Phase	ProPECC PN 1/94, EIAOTM, WPCO	N/A
S5.8.40	Wastewater collected from canteen kitchens, including that from basins, sinks and floor drains, should be discharged into foul sewer via grease traps capable of providing at least 20 minutes retention during peak flow.	Control potential impacts from construction site runoff and land-based construction	CEDD's Contractors	Work site	Construction Phase	ProPECC PN 1/94, EIAOTM, WPCO	N/A

App N5 - IMPLEMENTATION SCHEDULE AND RECOMMENDED MITIGATION MEASURES

July 2019

EIA Ref. / EP Submiss ion	Recommended Mitigation Measures	Objectives of the recommended Measures & Main Concerns to address	Who to implement the measures?	Location of the measures	When to Implement the measures?	What requirements or standards for the measures to achieve?	Status
S5.8.41	Drainage serving an open oil filling point should be connected to storm drains via a petrol interceptor with peak storm bypass.	Control potential impacts from construction site runoff and land-based construction	CEDD's Contractors	Work site	Construction Phase	ProPECC PN 1/94, EIAOTM, WPCO	N/A
S5.8.42	Vehicle and plant servicing areas, vehicle wash bays and lubrication bays should as far as possible be located within roofed areas. The drainage in these covered areas should be connected to foul sewers via a petrol interceptor. Oil leakage or spillage should be contained and cleaned up immediately. Waste oil should be collected and stored for recycling or disposal in accordance with the Waste Disposal Ordinance.	Control potential impacts from construction site runoff and land-based construction	CEDD's Contractors	Work site	Construction Phase	ProPECC PN 1/94, EIAOTM, WPCO	N/A
S5.8.43	Construction work force sewage discharges on site are expected to be connected to the existing trunk sewer or sewage treatment facilities. The construction sewage may need to be handled by portable chemical toilets prior to the commission of the on-site sewer system. Appropriate numbers of portable toilets shall be provided by a licensed contractor to serve the large number of construction workers over the construction site. The Contractor shall also be responsible for waste disposal and maintenance practices.	Control potential impacts from construction site runoff and land-based construction	CEDD's Contractors	Work site	Construction Phase	ProPECC PN 1/94, EIAOTM, WPCO	^
S5.8.44	Contractor must register as a chemical waste producer if chemical wastes would be produced from the construction activities. The Waste Disposal Ordinance (Cap 354) and its subsidiary regulations in particular the Waste Disposal (Chemical Waste)	Control potential impacts from accidental	CEDD's Contractors	Work site	Construction Phase	EIAO-TM, WPCO, WDO	^

App N5 - IMPLEMENTATION SCHEDULE AND RECOMMENDED MITIGATION MEASURES

July 2019

EIA Ref. / EP Submiss ion	Recommended Mitigation Measures	Objectives of the recommended Measures & Main Concerns to address	Who to implement the measures?	Location of the measures	When to Implement the measures?	What requirements or standards for the measures to achieve?	Status
	(General) Regulation should be observed and complied with for control of chemical wastes.	spillage of chemicals					
S5.8.45	Any service shop and maintenance facilities should be located on hard standings within a bunded area, and sumps and oil interceptors should be provided. Maintenance of vehicles and equipment involving activities with potential for leakage and spillage should only be undertaken within the areas appropriately equipped to control these discharges.	Control potential impacts from accidental spillage of chemicals	CEDD's Contractors	Work site	Construction Phase	EIAO-TM, WPCO	^
S5.8.46	Disposal of chemical wastes should be carried out in compliance with the Waste Disposal Ordinance. The "Code of Practice on the Packaging, Labelling and Storage of Chemical Wastes" published under the Waste Disposal Ordinance details the requirements to deal with chemical wastes. General requirements are given as follows: - suitable containers should be used to hold the chemical wastes to avoid leakage or spillage during storage, handling and transport; - chemical waste containers should be suitably labelled, to notify and warn the personnel who are handling the wastes, to avoid accidents; and - storage area should be selected at a safe location on site and adequate space should be allocated to the storage area.	Control potential impacts from accidental spillage of chemicals	CEDD's Contractors	Work site	Construction Phase	EIAO-TM, WPCO, WDO	* (4) # (1) ^
S5.8.47	Collection and removal of floating refuse should be performed at regular intervals on a daily basis. The contractor should be responsible for keeping the water within the site boundary and the neighbouring water free from rubbish.	Control potential impacts from floating refuse and debris	CEDD's Contractors	Work site	Construction Phase	EIAO-TM, WPCO,	^

App N5 - IMPLEMENTATION SCHEDULE AND RECOMMENDED MITIGATION MEASURES

July 2019

EIA Ref. / EP Submission	Recommended Mitigation Measures	Objectives of the recommended Measures & Main Concerns to address	Who to implement the measures?	Location of the measures	When to Implement the measures?	What requirements or standards for the measures to achieve?	Status
Ecological Impact							
S6.8.4	<p>Measures to Minimize Disturbance</p> <ul style="list-style-type: none"> - Use of Quiet Mechanical Plant during the construction phase should be adopted wherever possible. - Hoarding or fencing should be erected around the works area boundaries during the construction phase. The hoarding would screen adjacent habitats from construction phase activities, reduce noise disturbance to these habitats and also to restrict access to habitats adjacent to works areas by site workers; - Regular spraying of haul roads to minimize impacts of dust deposition on adjacent vegetation and habitats during the construction activities 	<p>Minimize noise, human and traffic disturbance to terrestrial habitat and wildlife; and reduce dust generation</p>	<p>Design Team / Contractor</p>	<p>Land-based works are</p>	<p>Construction Phase</p>	<p>N/A</p>	<p>^ N/A N/A</p>
S6.8.5	<p>Standard Good Site Practice</p> <ul style="list-style-type: none"> - Placement of equipment or stockpile in designated works areas and access routes selected on existing disturbed land to minimise disturbance to natural habitats. - Construction activities should be restricted to works areas that should be clearly demarcated. The works areas should be reinstated after completion of the works. - Waste skips should be provided to collect general refuse and construction wastes. The wastes should be properly disposed off-site in a timely manner. - General drainage arrangements should include sediment and oil traps to collect and control construction site run-off. - Open burning on works sites is illegal, and should be strictly prohibited. - Measures should also be put into place so that litter, fuel and solvents do not enter 	<p>Reduce disturbance to surrounding habitats</p>	<p>Contractor</p>	<p>Land-based works are</p>	<p>Construction Phase</p>	<p>N/A</p>	<p>N/A ^ ^ N/A ^ ^</p>

App N5 - IMPLEMENTATION SCHEDULE AND RECOMMENDED MITIGATION MEASURES

July 2019

EIA Ref. / EP Submiss ion	Recommended Mitigation Measures	Objectives of the recommended Measures & Main Concerns to address	Who to implement the measures?	Location of the measures	When to Implement the measures?	What requirements or standards for the measures to achieve?	Status
	the nearby watercourses.						
S6.8.6	<p>Measure to Minimize Groundwater Inflow</p> <ul style="list-style-type: none"> - The drained tunnel construction method with groundwater inflow control measures would generally be adopted. - During the tunnel excavation, pre-excavation grouting could be adopted to reduce the groundwater inflow and ensure that the tunnel would meet the long term water tightness requirements. 	Minimize groundwater inflow	Contractor	Tunnel	Construction Phase	N/A	N/A
S6.8.8	<p>Measure to Minimize Impact on Corals</p> <p><u>Coral translocation</u></p> <ul style="list-style-type: none"> - It is recommended to translocate the affected coral colonies, except the locally common <i>Oulastrea crispata</i>, within the reclamation area and bridge footprint to the other suitable locations as far as practicable. - The coral translocation should be conducted during the winter months (November-March) in order to avoid disturbance during their spawning period (i.e. July to October). - A detailed coral translocation plan with a description on the methodology for pretranslocation coral survey, translocation methodology, identification/proposal of coral recipient site, monitoring methodology for posttranslocation should be prepared during the detailed design stage. - The coral translocation plan should be subject to approval by relevant authorities (e.g. EPD and AFCD) before commencement of the coral translocation. All the translocation exercises should be conducted by experienced marine ecologist(s) 	Minimize loss of coral	Design team, contractor, project operator	Within reclamation areas and pier footprint	Prior construction	N/A	N/A

App N5 - IMPLEMENTATION SCHEDULE AND RECOMMENDED MITIGATION MEASURES

July 2019

EIA Ref. / EP Submiss ion	Recommended Mitigation Measures	Objectives of the recommended Measures & Main Concerns to address	Who to implement the measures?	Location of the measures	When to Implement the measures?	What requirements or standards for the measures to achieve?	Status
	<p>who is/are approved by AFCD prior to commencement of coral translocation.</p> <p><u>Post translocation Monitoring</u></p> <ul style="list-style-type: none"> - A coral monitoring programme is recommended to assess any adverse and unacceptable impacts to the translocated coral communities - Information gathered during each posttranslocation monitoring survey should include observations on the presence, survival, health condition and growth of the translocated coral colonies. These parameters should then be compared with the baseline results collected from the pre-translocation survey. 						<p>N/A</p> <p>N/A</p>
<p>S6.8.9</p> <p>S6.8.10</p>	<p><i>Measure to Control Water Quality Impact</i></p> <ul style="list-style-type: none"> - Deployment of silt curtains around the active stone column installation points, opening of newly installed seawall and marine works area. - Diverting of the site runoff to silt trap facilities before discharging into storm drain; - Proper waste and dumping management; and - Standard good-site practice for land-based construction. 	<p>Control water quality impact, especially on suspended solid level; minimize the contamination of wastewater discharge, accidental chemical spillage and construction site runoff to the</p>	<p>Design Team, contractor</p>	<p>Marine and land based works area</p>	<p>Construction phase</p>	<p>WQO</p>	<p>N/A</p> <p>^</p> <p>^</p> <p>N/A</p>

App N5 - IMPLEMENTATION SCHEDULE AND RECOMMENDED MITIGATION MEASURES

July 2019

EIA Ref. / EP Submiss ion	Recommended Mitigation Measures	Objectives of the recommended Measures & Main Concerns to address	Who to implement the measures?	Location of the measures	When to Implement the measures?	What requirements or standards for the measures to achieve?	Status
		receiving water bodies					
S6.8.11	<p>Compensation for Vegetation Loss</p> <ul style="list-style-type: none"> - Felling of mature trees should be compensated by planting of standard or heavy standard trees within or in vicinity of the affected area as far as practicable. Such compensatory planting for trees should be provided with at least a 1:1 ratio. In addition, vegetation at the temporarily affected area should be reinstated with species similar to the existing condition. 	Compensate for the vegetation loss	Design Team, contractor	Land-based works area	Construction phase	N/A	N/A
Fisheries Impact							
S7.7.3	<p>Measure to Control Water Quality Impact</p> <ul style="list-style-type: none"> - Deployment of silt curtains around the active stone column installation points, opening of newly installed seawall and marine works area. 	Control water quality impact, especially on suspended solid level	Design Team / Contractor	Marine work area	Construction phase	WQO	^
Waste Management (Construction Phase)							
S8.6.3	<p>Good Site Practices and Waste Reduction Measures</p> <ul style="list-style-type: none"> - Nomination of an approved person, such as a site manager, to be responsible for good site practices, arrangements for collection and effective disposal to an appropriate facility, of all wastes generated at the site; - Training of site personnel in site cleanliness, proper waste management and chemical handling procedures; - Provision of sufficient waste disposal points and regular collection of waste; 	To reduce waste management impacts	Contractor	All work sites	Construction Phase	Waste Disposal Ordinance (Cap. 354) Land (Miscellaneous Provisions)	^ ^ ^

App N5 - IMPLEMENTATION SCHEDULE AND RECOMMENDED MITIGATION MEASURES

July 2019

EIA Ref. / EP Submission	Recommended Mitigation Measures	Objectives of the recommended Measures & Main Concerns to address	Who to implement the measures?	Location of the measures	When to Implement the measures?	What requirements or standards for the measures to achieve?	Status
	<ul style="list-style-type: none"> - Appropriate measures to minimize windblown litter and dust during transportation of waste by either covering trucks or by transporting wastes in enclosed containers; and - Regular cleaning and maintenance programme for drainage systems, sumps and oil interceptors. 					Ordinance (Cap. 28)	^ N/A
S8.6.4	<p>Good Site Practices and Waste Reduction Measures (con't)</p> <ul style="list-style-type: none"> - Segregation and storage of different types of waste in different containers, skips or stockpiles to enhance reuse or recycling of materials and their proper disposal; - Encourage collection of aluminium cans by providing separate labelled bins to enable this waste to be segregated from other general refuse generated by the workforce; - Proper storage and site practices to minimize the potential for damage or contamination of construction materials; and - Plan and stock construction materials carefully to minimize amount of waste generated and avoid unnecessary generation of waste. 	To achieve waste reduction	Contractor	All work sites	Construction Phase	Waste Disposal Ordinance (Cap. 354) Land (Miscellaneous Provisions) Ordinance (Cap. 28)	^ N/A ^ ^
S8.6.5	<p>Good Site Practices and Waste Reduction Measures (con't)</p> <p>The Contractor shall prepare and implement a WMP as part of the EMP in accordance with ETWB TCW No. 19/2005 which describes the arrangements for avoidance, reuse, recovery, recycling, storage, collection, treatment and disposal of different categories of waste to be generated from the construction activities. Such a management plan should incorporate site specific factors, such as the designation of</p>	To achieve waste reduction	Contractor	All work sites	Construction Phase	ETWB TCW No. 19/2005	^

App N5 - IMPLEMENTATION SCHEDULE AND RECOMMENDED MITIGATION MEASURES

July 2019

EIA Ref. / EP Submiss ion	Recommended Mitigation Measures	Objectives of the recommended Measures & Main Concerns to address	Who to implement the measures?	Location of the measures	When to Implement the measures?	What requirements or standards for the measures to achieve?	Status
	<p>areas for segregation and temporary storage of reusable and recyclable materials.</p> <p>The EMP should be submitted to the Engineer for approval. The Contractor should implement the waste management practices in the EMP throughout the construction stage of the Project. The EMP should be reviewed regularly and updated by the Contractor.</p>						
S8.6.6	<p>Good Site Practices and Waste Reduction Measures (con't)</p> <ul style="list-style-type: none"> - C&D materials would be reused in the project and other local concurrent projects as far as possible. 	To achieve waste reduction	Contractor	All work sites	Construction Phase	ETWB TCW No. 19/2005	N/A
S8.6.7	<p>Storage, Collection and Transportation of Waste</p> <p>Should any temporary storage or stockpiling of waste is required, recommendations to minimize the impacts include:</p> <ul style="list-style-type: none"> - Waste, such as soil, should be handled and stored well to ensure secure containment, thus minimizing the potential of pollution; - Maintain and clean storage areas routinely; - Stockpiling area should be provided with covers and water spraying system to prevent materials from wind-blown or being washed away; and - Different locations should be designated to stockpile each material to enhance reuse. 	To minimize potential adverse environmental impacts arising from waste storage	Contractor	All work sites	Construction Phase	-	^ ^ N/A ^
S8.6.8/ Waste Manage ment	<p>Storage, Collection and Transportation of Waste (con't)</p> <ul style="list-style-type: none"> - Remove waste in timely manner; - Waste collectors should only collect wastes prescribed by their permits; - Impacts during transportation, such as dust and odour, should be mitigated by 	To minimize potential adverse environmental	Contractor	All work sites	Construction Phase		^ ^ ^

App N5 - IMPLEMENTATION SCHEDULE AND RECOMMENDED MITIGATION MEASURES

July 2019

EIA Ref. / EP Submission	Recommended Mitigation Measures	Objectives of the recommended Measures & Main Concerns to address	Who to implement the measures?	Location of the measures	When to Implement the measures?	What requirements or standards for the measures to achieve?	Status
Plan	the use of covered trucks or in enclosed containers; - Obtain relevant waste disposal permits from the appropriate authorities, in accordance with the Waste Disposal Ordinance (Cap. 354), Waste Disposal (Charges for Disposal of Construction Waste) Regulation (Cap. 345) and the Land (Miscellaneous Provisions) Ordinance (Cap. 28); - Waste should be disposed of at licensed waste disposal facilities/ alternative disposal ground approved by RE and DEP; and - Maintain records of quantities of waste generated, recycled and disposed.	impacts arising from waste collection and disposal					^ ^ ^
S8.6.9/ Waste Management Plan	<i>Storage, Collection and Transportation of Waste (con't)</i> - Implementation of trip ticket system with reference to DEVB TC(W) No. 6/2010, Trip Ticket System for Disposal of Construction & Demolition Materials, to monitor disposal of waste and to control fly-tipping at PFRFs or landfills. A recording system for the amount of waste generated, recycled and disposed (including disposal sites) should be proposed.	To minimize potential adverse environmental impacts arising from waste collection and disposal	Contractor	All work sites	Construction Phase	DEVB TCW No. 6/2010	^
S8.6.11 - S8.6.13/ Waste Management Plan	<i>Sorting of C&D Materials</i> - Sorting to be performed to recover the inert materials, reusable and recyclable materials before disposal off-site. - Specific areas shall be provided by the Contractors for sorting and to provide temporary storage areas for the sorted materials. - The C&D materials should at least be segregated into inert and non-inert	To minimize potential adverse environmental	Contractor	All work sites	Construction Phase	DEVB TCW No. 6/2010 ETWB TCW No. 33/2002	^ ^ ^

App N5 - IMPLEMENTATION SCHEDULE AND RECOMMENDED MITIGATION MEASURES

July 2019

EIA Ref. / EP Submission	Recommended Mitigation Measures	Objectives of the recommended Measures & Main Concerns to address	Who to implement the measures?	Location of the measures	When to Implement the measures?	What requirements or standards for the measures to achieve?	Status
	contaminants, it is capable to treat the exceedance on lead. The stabilized material should comply with UTS of Lead and UCS. If the treated material do not comply with UTS or UCS, re-stabilization have to be undertaken to meet compliance of UTS and UCS before reusing the treated sediment as filling material. However, further agreement on final disposal/treatment on sediment under sample (TKO-EBH501 3-3.95m) has to be sought from DEP						
S8.6.17 – S8.6.20	<p>Sediments (con't)</p> <ul style="list-style-type: none"> - Requirements of the Air Pollution Control (Construction Dust) Regulation, where relevant, shall be adhered to during boring, excavation, transportation and disposal of sediments or cement stabilization of sediment. - A treatment area should be confined for carrying out the cement stabilization mixing and temporary stockpile. The area should be designed to prevent leachate from entering the ground. Leachate, if any, should be collected and discharged according to the Water Pollution Control Ordinance (WPCO). - In order to minimise the potential odour / dust emissions during boring, excavation and transportation of the sediment, the excavated sediments should be kept wet during excavation/boring and should be properly covered when placed on barges/trucks. Loading of the excavated sediment to the barge should be controlled to avoid splashing and overflowing of the sediment slurry to the surrounding water. - In order to minimise the exposure to contaminated materials, workers should, when necessary, wear appropriate personal protective equipments (PPE) when 	To determine the best handling and treatment of sediment	Contractor	All works areas with sediments concern	Construction Phase	^ ^ ^	N/A

App N5 - IMPLEMENTATION SCHEDULE AND RECOMMENDED MITIGATION MEASURES

July 2019

EIA Ref. / EP Submiss ion	Recommended Mitigation Measures	Objectives of the recommended Measures & Main Concerns to address	Who to implement the measures?	Location of the measures	When to Implement the measures?	What requirements or standards for the measures to achieve?	Status
	handling contaminated sediments. Adequate washing and cleaning facilities should also be provided on site.						
S8.6.21/ Waste Manage ment Plan	Sediments (con't) - Alternatively, excavated sediment can be treated with marine disposal. The basic requirements and procedures for excavated sediment disposal specified under ETWB TC(W) No. 34/2002 shall be followed. MFC is responsible for the provision and management of disposal capacity and facilities for the excavated sediment, while the permit of marine dumping is required under the Dumping at Sea Ordinance and is the responsibility of the DEP.	To ensure the sediment to be disposed of in an authorized and least impacted way	NE/2015/02, NE/2017/01	All works areas with sediments concern	Construction Phase	ETWB TC(W) No. 34/2002 & Dumping at Sea Ordinance	^
S8.6.23	Sediments (con't) - For allocation of sediment disposal sites and application of marine dumping permit, separate SSTP has to be submitted to EPD for agreement under DASO. Additional site investigation, based on the SSTP, maybe carried out in order to confirm the disposal arrangements for the proposed sediments removal. A Sediment Quality Report (SQR) shall then be required for EPD agreement under DASO prior to the tendering of the construction contract, discussing in details the site investigation, testing results as well as the delineation of each of the categories of excavated materials and the corresponding types of disposal.	To determine the best handling and disposal option of sediment	Contractor	All works areas with sediments concern	Construction Phase	ETWB TC(W) No. 34/2002 & Dumping at Sea Ordinance	^
S8.6.24 - S8.6.28/ Waste Manage	Sediments (con't) - The excavated sediments is expected to be loaded onto the barge and transported to the designated disposal sites allocated by the MFC. The excavated sediment would be disposed of according to its determined disposal	To ensure handling of sediments are in accordance to	Contractor	All works areas with sediments concern	Construction Phase	ETWB TC(W) No. 34/2002 & Dumping at Sea Ordinance	^

App N5 - IMPLEMENTATION SCHEDULE AND RECOMMENDED MITIGATION MEASURES

July 2019

EIA Ref. / EP Submission	Recommended Mitigation Measures	Objectives of the recommended Measures & Main Concerns to address	Who to implement the measures?	Location of the measures	When to Implement the measures?	What requirements or standards for the measures to achieve?	Status
ment Plan	<p>options and ETWB TC(W) No. 34/2002.</p> <ul style="list-style-type: none"> - Stockpiling of contaminated sediments should be avoided as far as possible. If temporary stockpiling of contaminated sediments is necessary, the excavated sediment should be covered by tarpaulin and the area should be placed within earth bunds or sand bags to prevent leachate from entering the ground, nearby drains and surrounding water bodies. The stockpiling areas should be completely paved or covered by linings in order to avoid contamination to underlying soil or groundwater. Separate and clearly defined areas should be provided for stockpiling of contaminated and uncontaminated materials. Leachate, if any, should be collected and discharged according to the Water Pollution Control Ordinance (WPCO). - In order to minimise the potential odour / dust emissions during boring and transportation of the sediment, the excavated sediments should be kept wet during excavation/boring and should be properly covered when placed on barges. Loading of the excavated sediment to the barge should be controlled to avoid splashing and overflowing of the sediment slurry to the surrounding water. - The barge transporting the sediments to the designated disposal sites should be equipped with tight fitting seals to prevent leakage and should not be filled to a level that would cause overflow of materials or laden water during loading or transportation. In addition, monitoring of the barge loading shall be conducted to ensure that loss of material does not take place during transportation. Transport barges or vessels shall be equipped with automatic self-monitoring devices as 	statutory requirements					<p>^</p> <p>^</p> <p>^</p>

App N5 - IMPLEMENTATION SCHEDULE AND RECOMMENDED MITIGATION MEASURES

July 2019

EIA Ref. / EP Submission	Recommended Mitigation Measures	Objectives of the recommended Measures & Main Concerns to address	Who to implement the measures?	Location of the measures	When to Implement the measures?	What requirements or standards for the measures to achieve?	Status
	<p>specified by the DEP.</p> <ul style="list-style-type: none"> - In order to minimise the exposure to contaminated materials, workers should, when necessary, wear appropriate personal protective equipments (PPE) when handling contaminated sediments. Adequate washing and cleaning facilities should also be provided on site. - Another possible arrangement for Type 3 disposal is by geosynthetic containment. A geosynthetic containment method is a method whereby the sediments are sealed in geosynthetic containers and, at the disposal site, the containers would be dropped into the designated contaminated mud pit where they would be covered by further mud disposal and later by the mud pit capping, thereby meeting the requirements for fully confined mud disposal. 						<p>N/A</p> <p>N/A</p>
S8.6.26/ Waste Management Plan	<p>Chemical Wastes.</p> <ul style="list-style-type: none"> - If chemical wastes are produced at the construction site, the Contractor would be required to register with the EPD as a Chemical Waste Producer and to follow the guidelines stated in the Code of Practice on the Packaging, Labelling and Storage of Chemical Wastes. Good quality containers compatible with the chemical wastes should be used, and incompatible chemicals should be stored separately. Appropriate labels should be securely attached on each chemical waste container indicating the corresponding chemical characteristics of the chemical waste, such as explosive, flammable, oxidizing, irritant, toxic, harmful, corrosive, etc. The Contractor shall use a licensed collector to transport and dispose of the chemical wastes, to either the Chemical Waste Treatment Centre 	To ensure proper management of chemical waste	Contractor	All works sites	Construction Phase	Code of Practice on the Packaging, Labelling and Storage of Chemical Wastes Waste Disposal (Chemical Waste) (General) Regulation	^

App N5 - IMPLEMENTATION SCHEDULE AND RECOMMENDED MITIGATION MEASURES

July 2019

EIA Ref. / EP Submiss ion	Recommended Mitigation Measures	Objectives of the recommended Measures & Main Concerns to address	Who to implement the measures?	Location of the measures	When to Implement the measures?	What requirements or standards for the measures to achieve?	Status
	at Tsing Yi, or other licensed facility, in accordance with the Waste Disposal (Chemical Waste) (General) Regulation.						
S8.6.27/ Waste Manage ment Plan	<p>General Refuse</p> <ul style="list-style-type: none"> - General refuse should be stored in enclosed bins or compaction units separate from C&D material. A reputable waste collector should be employed by the contractor to remove general refuse from the site, separately from C&D material. Preferably an enclosed and covered area should be provided to reduce the occurrence of 'wind blown' light material. 	To ensure proper management of general refuse	Contractor	All works sites	Construction Phase	Public Health and Municipal Services Ordinance (Cap. 132)	* (3)
Impact on Cultural Heritage (Construction Phase)							
S9.6.4	<p>Dust and visual impacts</p> <ul style="list-style-type: none"> - Temporarily fenced off buffer zone with allowance for public access (minimum 1 m) should be provided; - The open yard in front of the temple should be kept as usual for annual Tin Hau festival; - Monitoring of vibration impacts should be conducted when the construction works are less than 100m from the temple. 	To prevent dust and visual impacts	Contractors	Work areas	Construction Phase	EIAO; GCHIA; AMO	N/A N/A N/A
S9.6.4	<p>Indirect vibration impact</p> <ul style="list-style-type: none"> - Vibration level is suggest to be controlled within a peak particle velocity (ppv) limit of 5mm/s measured inside the historical buildings; - Monitoring of vibration should be carried out during construction phase. - Tilting and settlement monitoring should will be applied on the Cha Kwo Ling Tin Hau Temple as well. 	To prevent indirect vibration impact	Contractors	Work areas	Construction Phase	Vibration Limits on Heritage Buildings by CEDD; GCHIA; AMO.	N/A N/A N/A

App N5 - IMPLEMENTATION SCHEDULE AND RECOMMENDED MITIGATION MEASURES

July 2019

EIA Ref. / EP Submiss ion	Recommended Mitigation Measures	Objectives of the recommended Measures & Main Concerns to address	Who to implement the measures?	Location of the measures	When to Implement the measures?	What requirements or standards for the measures to achieve?	Status
	- A proposal with details for the mitigation measures and monitoring of impacts on built heritage shall be submitted to AMO for comments before commencement of work.						N/A
Built Heritage Mitigation Plan	<ul style="list-style-type: none"> - Established Alert, Alarm and Action Level for the monitoring parameters. - To increase the instrumentation monitoring and reporting frequency. - To propose detailed action plan or contingency plan for the Engineer's approval when AAA Level is reached or exceeded. 	To prevent vibration impacts	NE/2015/01	Tin Hau Temple	Construction Phase	Vibration Limits on Heritage Buildings by CEDD; GCHIA; AMO.	N/A N/A N/A
<i>Landscape and Visual Impact (Construction Phase)</i>							
Table 10.8.1/ Landscape Mitigation Plan	CM1 - Construction area and contractor's temporary works areas to be minimised to avoid impacts on adjacent landscape.	Avoid impact on adjacent landscape areas	CEDD (via Contractor)	General	Construction planning and during construction period	N/A	N/A
Table 10.8.1/ Landscape Mitigation Plan	CM2 - Reduction of construction period to practical minimum.	Minimise duration of impact	CEDD (via Contractor)	N/A	Construction planning	N/A	N/A
Table	CM3 - Topsoil, where the soil material meets acceptable criteria and where practical,	To allow re-use	CEDD (via	General	Site clearance	As per the	N/A

App N5 - IMPLEMENTATION SCHEDULE AND RECOMMENDED MITIGATION MEASURES

July 2019

EIA Ref. / EP Submiss ion	Recommended Mitigation Measures	Objectives of the recommended Measures & Main Concerns to address	Who to implement the measures?	Location of the measures	When to Implement the measures?	What requirements or standards for the measures to achieve?	Status
10.8.1/ Landsca pe Mitigation Plan	to be stripped and stored for re-use in the construction of the soft landscape works. The Contract Specification shall include storage and reuse of topsoil as appropriate.	of topsoil	Contractor)			Particular Specification	
Table 10.8.1/ Landsca pe Mitigation Plan	CM4 - Existing trees at boundary of site and retained trees within site boundary to be carefully protected during construction. Detailed Tree Protection Specification shall be provided in the Contract Specification, under which the Contractor shall be required to submit, for approval, a detailed working method statement for the protection of trees prior to undertaking any works adjacent to all retained trees, including trees in contractor's works areas. (Tree protection measures will be detailed at Tree Removal Application stage).	To minimize tree loss	CEDD (via Contractor)	As per approved Tree Removal Application(s)	Site clearance and throughout construction period	ETWB TC 3/2006 and as per tree protection measures in Particular Specification	N/A
Table 10.8.1/ Landsca pe Mitigation Plan	CM5 - Trees unavoidably affected by the works shall be transplanted where practicable. Where possible, trees should be transplanted direct to permanent locations rather than temporary holding nurseries. A detailed tree transplanting specification shall be provided in the Contract Specification and sufficient time for preparation shall be allowed in the construction programme.	To maximize preservation of existing trees	CEDD (via Contractor)	As per approved Tree Removal Application(s)	Site clearance	ETWB TC 3/2006 and as per tree protection measures in Particular Specification	N/A
Table 10.8.1/ Landsca pe	CM6 - Advance screen planting of fast growing tree and shrub species to noise barriers and hoardings. Trees shall be capable of reaching a height >10m within 10 years.	To maximize screening of the works	CEDD (via Contractor)	At Lam Tin Interchange and edge of Road P2	Beginning of construction period	N/A	N/A

App N5 - IMPLEMENTATION SCHEDULE AND RECOMMENDED MITIGATION MEASURES

July 2019

EIA Ref. / EP Submiss ion	Recommended Mitigation Measures	Objectives of the recommended Measures & Main Concerns to address	Who to implement the measures?	Location of the measures	When to Implement the measures?	What requirements or standards for the measures to achieve?	Status
Mitigation Plan				landscape deck, TKO			
Table 10.8.1/ Landsca pe Mitigation Plan	CM7 - Hydroseeding or sheeting of soil stockpiles with visually unobtrusive material	To reduce visual intrusion	CEDD (via Contractor)	General	Throughout construction period	As per Particular Specification	N/A
Table 10.8.1/ Landsca pe Mitigation Plan	CM8 - Control of night-time lighting by hooding all lights and through minimisation of night working periods.	To reduce visual intrusion	CEDD (via Contractor)	General	Throughout construction period	N/A	N/A
Table 10.8.1/ Landsca pe Mitigation Plan	CM9 - Screening of works areas with hoardings with appropriate colours compatible with the surrounding area	Reduction of visual intrusion	CEDD (via Contractor)	Project site Boundary	Excretion of site hoarding	N/A	N/A
Table 10.8.1/	CM10 - Avoidance of excessive height and bulk of site buildings and structure	Reduction of visual intrusion	CEDD (via Contractor)	Built structures	Design and construction	N/A	N/A

App N5 - IMPLEMENTATION SCHEDULE AND RECOMMENDED MITIGATION MEASURES

July 2019

EIA Ref. / EP Submiss ion	Recommended Mitigation Measures	Objectives of the recommended Measures & Main Concerns to address	Who to implement the measures?	Location of the measures	When to Implement the measures?	What requirements or standards for the measures to achieve?	Status
Landsca pe Mitigation Plan		and integration with environment			stage		
Table 10.8.1/ Landsca pe Mitigation Plan	CM11 - Limitation of run-off into freshwater streams, ponds and sea areas	Avoidance of contamination of water courses and water bodie	CEDD (via Contractor)	TKO reclamation, TKO tunnel portal, Cha Kwo Ling roadworks	Throughout construction period	N/A	N/A
Table 10.8.1	CM12 - Minimise area of reclamation and design the edges sensitively to tie in with adjacent coastline characte	Minimise loss of Junk Bay and integration with existing coastlin	CEDD (via Contractor)	Temporary reclamation for barging points at TKO and Lam Tin and permanent reclamation for TKO Interchange slip roads	Construction planning and reclamation stages	N/A	N/A

App N5 - IMPLEMENTATION SCHEDULE AND RECOMMENDED MITIGATION MEASURES

July 2019

EIA Ref. / EP Submission	Recommended Mitigation Measures	Objectives of the recommended Measures & Main Concerns to address	Who to implement the measures?	Location of the measures	When to Implement the measures?	What requirements or standards for the measures to achieve?	Status
				and Road P2			

Table II - Observations/reminders/non-compliance made during Site Audit

- Key:**
- * Observation/reminder was made during site audit but improved/rectified by the contractor.
 - # Observation/reminder was made during site audit but not yet improved/rectified by the contractor.
 - X Non-compliance of mitigation measure
 - Non-compliance but rectified by the contractor

Status / Remark	EIA Ref.	Recommended Mitigation Measures	Contract No.	Work Sites	Details of Observation/Reminder
<i>Water Quality Impact (Construction Phase)</i>					
* (1) * (2)	S5.8.9	Construction site should be provided with adequately designed perimeter channel and pretreatment facilities and proper maintenance. The boundaries of critical areas of earthworks should be marked and surrounded by dykes or embankments for flood protection. Temporary ditches should be provided to facilitate runoff discharge into the appropriate watercourses, via a silt retention pond. Permanent drainage channels should incorporate sediment basins or traps and baffles to enhance deposition rates. The design of efficient silt removal facilities should be based on the guidelines in Appendix A1 of ProPECC PN 1/94.	NE/2017/01	Construction of TKO Interchange	<ul style="list-style-type: none"> • Accumulation of water and oil within the drip tray should be cleaned regularly to avoid the pollutants from overflowing from drip tray during rain. • Accumulation of water in the tank should be avoided.
<i>Waste Management (Construction Phase)</i>					
* (3)	S8.6.27/ Waste Management Plan	<p>General Refuse</p> <ul style="list-style-type: none"> - General refuse should be stored in enclosed bins or compaction units separate from C&D material. A reputable waste collector should be employed by the contractor to remove general refuse from the site, separately from C&D material. Preferably an enclosed and covered area should be provided to reduce the occurrence of 'wind blown' light material. 	NE/2017/01	Construction of TKO Interchange	<ul style="list-style-type: none"> • General refuse should be disposed regularly to avoid accumulation on site.

App N5 - IMPLEMENTATION SCHEDULE AND RECOMMENDED MITIGATION MEASURES

July 2019

<p>* (4) # (1)</p>	<p>S5.8.46</p>	<p>Disposal of chemical wastes should be carried out in compliance with the Waste Disposal Ordinance. The "Code of Practice on the Packaging, Labelling and Storage of Chemical Wastes" published under the Waste Disposal Ordinance details the requirements to deal with chemical wastes. General requirements are given as follows:</p> <ul style="list-style-type: none"> - suitable containers should be used to hold the chemical wastes to avoid leakage or spillage during storage, handling and transport; - chemical waste containers should be suitably labelled, to notify and warn the personnel who are handling the wastes, to avoid accidents; and - storage area should be selected at a safe location on site and adequate space should be allocated to the storage area. 	<p>NE/2017/01</p>	<p>Construction of TKO Interchange</p>	<ul style="list-style-type: none"> • Drip tray should be provided for all the oil containers to avoid leakage. • Oil container should be provided with a drip tray to avoid oil leakage.
--------------------	----------------	--	-------------------	--	--

**APPENDIX O
SUMMARIES OF ENVIRONMENTAL
COMPLAINT, WARNING, SUMMON
AND NOTIFICATION OF SUCCESSFUL
PROSECUTION**

Appendix O - Cumulative Log for Complaints, Notifications of Summons and Successful Prosecutions**Cumulative Complaint Log for Tseung Kwan O - Lam Tin Tunnel**

Complaint No.	Received Date	Date/Location of Complaint	Complainant	Nature	Details of Complaint	Noise Action Level Exceedance (Y/N)	Investigation/ Mitigation Action	File Closed
389	29-Jul-19	17 to 24-Jul-19 / Marine Construction Site near O King Road	Resident of Ocean Shore	Noise	Noise nuisance from the barge operating in reclamation works area near O King Road during evening times.	Y	1 derrick barge was operated during the period of complaint with valid CNP. Regular maintenance should be provided for all operating barges regularly	On-going
388	12-Jul-19	8-Jul-19 / Construction Site near Ocean Shores	District Council Member (Mr. Chan)	Noise	Noise nuisance and inadequate noise barrier at the construction site near Ocean shore	Y	Although Contractor has adopted a noise mitigation measure of drill rigs at Portion IV near Ocean Shore such as noise barrier with sound insulating fabric, the existing noise barrier in Portion IX and some in Portion IV are not adequate in screening the direct line of sight to Ocean Shore. Details should be referred to CIR-N75.	Draft CIR submitted
387	12-Jul-19	8 to 12-Jul-19 / Portion 4C of C1 Construction Site	Resident of Bik Lai House	Noise	Breaking noise emitted from the operation of 2 PME's at Portion 4C during weekday daytime.	Y	Two breakers were operated intermittently at the Portion 4C of C1 construction site during the period of complaint between 07:00 to 19:00. As observed during the site inspection/noise monitoring, movable noise barrier could not completely screen off the direct line-of-sight from PME's to Yau Lai Estate. Contractor has adopted mitigation measure to minimize the noise impact from breakers including using a noise barrier with noise insulating fabric, adopted a less noisy hydraulic spiting method for breaking works and has been developing a semi-enclosure noise barrier to replace the existing movable noise barrier. Details should be referred to CIR-N74.	Draft CIR submitted

Complaint No.	Received Date	Date/Location of Complaint	Complainant	Nature	Details of Complaint	Noise Action Level Exceedance (Y/N)	Investigation/ Mitigation Action	File Closed
386	10-Jul-19	9 to 10-Jul-19 / Not Specific	District Council Member (Mr. Chan)	Noise	Noise nuisance and disturbance from the TKOLT tunnel construction site involves intermittent noise emitted from collision during night-time.	Y	No construction works was carried out during the time of complaint. Details should be referred to CIR-N73.	Draft CIR submitted
385	4-Jul-19	Late Jun-19 to 4-Jul-19 / Reclamation Area	Resident of Ocean Shore	Noise	The reclamation works continued into the evening during weekdays and works were also operated on Sunday.	Y	See Complaint no 384.	Draft CIR submitted
384	3-Jul-19	3-Jul-19 / Near Ocean Shore	District Council	Noise	The construction site was constantly emitting metallic percussion noise in the early morning.	Y	The concerned metallic percussion noise source was suspected from the collision between the detached sheet pile and the adjacent sheet pile of the broken cofferdam. The detached sheet pile was fixed by re-sealing it to the adjacent sheet pile. Details should be referred to CIR-N72.	Draft CIR submitted
383	29-Jun-19	Jun-19 / Lam Tin Interchange	Resident of Yau Lai Estate, Yung Lai House	Noise	Noise nuisance from construction works during weekday daytime and evening times. Noise barriers was found missing in certain parts of the construction areas.	Y	Some noise mitigation measures were observed during the site inspection including idle equipment were turned off and noise barrier has been erected close to noisy PMEs in the right direction facing Yau Lai Estate. However, the above mitigation measures were not applied to whole construction site such as noise barriers were not placed close enough to the noisy PMEs due to the uneven surface and other inconvenience. Details should be referred to CIR-N71.	Draft CIR submitted
382 (N08/RE/000 11019-19)	17-Jun-19	6-Jun-19 / Cofferdam area	District Council	Air	Dark smoke nuisance from the tug boat inside the cofferdam area.	N	During site audit, no violation of the Air Pollution Control (Smoke) Regulation from the construction site was observed by the ET. Air filter has been replaced on derrick barge to reduce the dark smoke emission upon the receipt of the complaint. The Contractor is recommended to replace the air filters regularly. Details should be referred to CIR-A15.	Draft CIR submitted

Complaint No.	Received Date	Date/Location of Complaint	Complainant	Nature	Details of Complaint	Noise Action Level Exceedance (Y/N)	Investigation/ Mitigation Action	File Closed
381 (N08/RE/000 15098-19)	11-Jun-19	1-Jun-19 / Near cofferdam	District Council	Water	Muddy water discharge from construction site near the cofferdam area on 4 June 19	N	High volume of upstream muddy water was collected due high rainfall according to reports and observation. As a result, the muddy water from upstream was discharged into the Junk Bay via various outfalls in Junk Bay, as observed during the rainstorm events. No sand plume within the cofferdam area and no muddy water discharge at the designated discharge point within the Site was identified during the site inspection and water quality monitoring. Details should be referred to CIR-W11.	Draft CIR submitted
380	11-Jun-19	6-Jun-19 / Near Tong Yin Street	Resident of Ocean Shore	Air	Odour nuisance from construction site near Tong Yin Street	N	No oil leakage from mobile crane was observed during the site inspection in June 2019. According to the testing reports, all ULSD fuel applied in the PMEs during the construction period contains sulphur content lower than 0.005% by weight, which complied with the Air Pollution Control (Fuel Restriction) Regulations. Details should be referred to CIR-A14.	Draft CIR submitted
379	11-Jun-19	4-Jun-19 / Near cofferdam area	General Public	Water	Discharge of mud water into Junk Bay from TKOLT construction site	N	See Complaint no 381.	Draft CIR submitted
378	11-Jun-19	13-Apr-19 / Near cofferdam area	General Public	Air	Dark smoke nuisance from construction site involves derrick barge operation near cofferdam area (daytime)	N	No violation of the Air Pollution Control (Smoke) Regulation was recorded from the construction site was observed. The contractor was recommended to install carbon filter at smoke exhaust of the barge as a more effective mitigation measures. Details should be referred to CIR-C27.	Draft CIR submitted.
377	11-Jun-19	2-Jun-19 / Lam Tin Interchange	General Public	Noise	Complaint about the noise nuisance from Lam Tin Interchange construction site in daytime holiday.	Y	Only drilling works inside the tunnel was conducted during daytime under valid CNP. Groundborne noise is considered as the major factor contributing to the noise nuisance, the Contractor are recommended to re-schedule the drilling works inside the tunnel to less sensitive hours. Details should be referred to CIR-N70.	Draft CIR submitted.

Complaint No.	Received Date	Date/Location of Complaint	Complainant	Nature	Details of Complaint	Noise Action Level Exceedance (Y/N)	Investigation/ Mitigation Action	File Closed
376	11-Jun-19	9-Jun-19 / Near Yau Lai Estate	Resident of Yau Lai Estate	Noise	Complaint about the noise nuisance near Yau Lai Estate involves vehicle movement (roller) during morning to 15:00 in holiday.	Y	No works involving roller was involved. Only drilling works inside the tunnel and dismantling of crusher shelter was conducted during Sunday daytime under valid CNP. Groundborne noise is considered as the major factor contributing to the noise nuisance, the Contractor are recommended to re-schedule the drilling works inside the tunnel to less sensitive hours. Details should be referred to CIR-N70.	Draft CIR submitted.
375	11-Jun-19	9-Jun-19 / Lam Tin Interchange	Resident of Yau Lai Estate	Noise	Complaint about the noise nuisance from Lam Tin Interchange construction site in daytime holiday.	Y	See Complaint no. 376.	Draft CIR submitted.
374	4-Jun-19	3-Jun-19 / Near Ping Tin Estate	Resident of Ping Sin House in Ping Tin Estate	Noise	Vibration from the construction of Lam Tin Interchange in evening time at around 20:00	Y	Groundborne noise is considered as the major factor contributing to the noise nuisance. The reverse circulation drilling works may have emitted groundborne noise, however, only 1 unit was used in Portion II. Therefore, blasting is considered as the major cause for the vibration. Details should be referred to CIR-N69.	Draft CIR submitted.
373	4-Jun-19	2-Jun-19 / Near ocean Shore	Resident of Ocean Shore	Noise	Complaint about the noise nuisance from the construction site near Ocean Shore and the construction site operation in day time holiday.	Y	No construction activity was conducted at the time of complaint as confirmed by Engineer. Therefore, the noise nuisance was not due to the construction site. Details should be referred to CIR-N68.	Closed
372	4-Jun-19	1-Jun-19 / Near ocean Shore	Resident of Ocean Shore	Others	Complaint about the construction site operation in the early morning on Saturday.	N	See Complaint no. 373.	Closed
371	30-May-19	30-May-19 / Near Ocean Shore	Resident of Ocean Shore	Noise	Noise nuisance from construction site near Ocean Shore during night time.	Y	See Complaint no. 373.	Closed

Complaint No.	Received Date	Date/Location of Complaint	Complainant	Nature	Details of Complaint	Noise Action Level Exceedance (Y/N)	Investigation/ Mitigation Action	File Closed
370 (N08/RE/000 15098-19)	29-May-19	19 & 26-May-19 / Near Ocean Shore	Resident of Ocean Shore	Noise	Noise nuisance about dredging mud and loudspeaker in the construction site near Ocean Shore during daytime holiday.	Y	Noise barriers/ Noise absorptive materials have been used to mitigate the noise generated from the construction works. Only walkie-talkies were used for communication in the construction site. Details should be referred to CIR-N67.	Draft CIR submitted
369	13-May-19	Not specific / Lam Tin interchange	Resident of Yau Lai Estate	Noise	Noise nuisance from the blasting work inside tunnel which involves explosion noise impact during midnight	Y	Contractor has adopted a mitigation measure for reduce the blasting noise impact from the tunnel such as blasting doors and did not conduct blasting works during mid-night blasting since mid-May 2019. Details should be referred to CIR-N66.	Draft CIR submitted
368	19-May-19	19-May-19 / Near cofferdam area	General Public	Noise	Noise nuisance from barge with in cofferdam area in daytime holiday	Y	See Investigation / Mitigation Action for complaint no. 361.	Draft CIR submitted
367	5-May-19	5-May-19 / Lam Tin Tunnel - TKO entrance	Resident near Lam Tin Tunnel - TKO entrance	Noise & Air	Noise and air nuisance from construction near Lam Tin Tunnel - TKO entrance	Y	The major works during the period of complaint is scaling by breaker on day time holiday (Sunday). The works is compiled with CNP and no air quality action and noise limit level exceedance during the monitoring. Regarding the existing air quality mitigation measures, the water spray for the breaker was insufficient and the dust emission during unloading of dusty materials was observed. As the review of exiting noise mitigation measure, a broken noise SilentMat was found on the hammer of breaker. According to the above observation, Contractor has adopted serval improvement such as conduct a sufficient water spray during breaking and unloading materials, replaced the noise SilentMat of the breaker and placed the noise barrier between PME and NSRs. Details should be referred to CIR-C29.	Closed
366	4-May-19	4-May-19 / Lam Tin Interchange	Resident of Ping Tin Estate	Noise	Noise nuisance from construction of Lam Tin Interchange in daytime.	Y	Regarding the observation during site inspection, the hammer of the breaker was surrounded by a broken noise absorption material and a noise barrier of a driller was placed in the incorrect direction of NSRs.	Draft CIR submitted

Complaint No.	Received Date	Date/Location of Complaint	Complainant	Nature	Details of Complaint	Noise Action Level Exceedance (Y/N)	Investigation/ Mitigation Action	File Closed
365	1-May-19	1-May-19 / Lam Tin Interchange	Resident of Ping Tin Estate	Noise	Noise nuisance from construction of Lam Tin Interchange in daytime.	Y	Contractor has improved the above mitigation measures including replaced the noise absorption materials and relocated the noise barrier to facing the NSRs. Details should be referred to CIR-N65.	Draft CIR submitted
364	1-May-19	1-May-19 / Lam Tin Interchange	Resident of Ping Tin Estate	Noise	Noise nuisance from construction of Lam Tin Interchange in daytime	Y		Draft CIR submitted
363	30-Apr-19	6th – 22th April -19 / Lam Tin Interchange	Resident of Ping Tin Estate	Noise	Noise nuisance from construction of Lam Tin Interchange in daytime and evening time	Y		Draft CIR submitted
362 (N08/RE/000 13396-19)	8-May-19	7-May-2019 / Junk Bay	District Council	Noise	Noise nuisance from marine works in the Junk Bay in the night-time (06:45)	Y	No marine works in the Junk Bay was conducted as confirmed by RE. No CCTV footage was recorded during the time of complaint. It was suggested that Contractor should conduct 24 hours CCTV monitoring. Details should be referred to CIR-N64.	Draft CIR submitted
361	7-May-19	28 Apr 2019 / Cofferdam Area	General Public	Noise	Noise nuisance from construction site at cofferdam area in holiday	Y	The reclamation works involves barges during the time of complaints has been compiled with the CNP. As review of existing mitigation measure, the sound proofing canvases for the barges were hanged up. Details should be referred to CIR-N63.	Draft CIR submitted
360	2-May-19	27-04-2019/ Construction in Tong Tin Street	General Public	Noise	The complaint about the noise nuisance from cofferdam area during daytime and evening-time.	Y	The light source was found from the lighting of derrick barge within the cofferdam area and the noise source was found from the barge during filling works. Contractor has adopted The sound proofing canvases for the derrick barge was hanged up but no light mitigation measure. Details should be referred to CIR-C28.	Draft CIR submitted
359	30-Apr-19	30-04-2019/ Near Ocean Shore	Resident of Ocean Shore	Noise	The complaint about the noise nuisance involve percussion noise near Ocean Shore during daytime.	Y		Draft CIR submitted.

Complaint No.	Received Date	Date/Location of Complaint	Complainant	Nature	Details of Complaint	Noise Action Level Exceedance (Y/N)	Investigation/ Mitigation Action	File Closed
358	30-Apr-19	27-04-2019/ Near cofferdam area	General Public	Noise	The complaint about the noise nuisance during evening time.	Y		Draft CIR submitted.
357	23-Apr-19	20-04-2019/ Near cofferdam area	General Public	Noise	The complaint about the noise nuisance near cofferdam area during daytime.	Y		Draft CIR submitted.
356	23-Apr-19	19-04-2019/ Near cofferdam area	General Public	Noise	The complaint about the noise nuisance near cofferdam area during holiday.	Y		Draft CIR submitted.
355	17-Apr-19	17-04-2019/ Near cofferdam area	General Public	Noise & light	The complaint about the noise nuisance and light pollution near cofferdam area during evening-time.	Y		Draft CIR submitted.
354	30-Apr-19	20 Apr 2019 / Cofferdam Area	Resident of Ocean Shore (Mr. Chan)	Others	The construction site near O King Road is operated in holiday during day-time and weekday during night-time.	N	The marine reclamation works at the Portion IX in C2 construction site was the major construction activity during the period of complaints. The concerned reclamation works is compiled with the relevant CNP. Details should be referred to CIR-O2.	Draft CIR submitted.
		19 Apr 2019 / Cofferdam Area						
		15 Apr 2019 / Cofferdam Area						
		07 Apr 2019 / Cofferdam Area						
		31 Mar 2019 / Cofferdam Area						

Complaint No.	Received Date	Date/Location of Complaint	Complainant	Nature	Details of Complaint	Noise Action Level Exceedance (Y/N)	Investigation/ Mitigation Action	File Closed
353	13-Apr-19	13-04-2019/Cofferdam Area	Resident of Ocean Shore (Mr. Chan)	Air	According to the complainant, large amount of smoke and exhaust was seen emitting from barges working within the cofferdam	N	See Investigation / Mitigation Action for complaint no. 329.	Draft CIR submitted.
352	13-Apr-19	13-04-2019/Cofferdam Area	Resident of Ocean Shore	Noise	The complainant complained about the noise nuisance from the cofferdam area in Tiu Keng Leng during day-time.	Y	The major works during the time of complaints was a crawler crane unloading H piles to the Portion V of C2 construction site. Noise barriers were erected between the crane and NSRs to reduce noise impact. Details should be referred to CIR-N62.	Draft CIR submitted.
351	13-Apr-19	13-04-2019/Cofferdam Area	Resident of Ocean Shore	Noise	The complainant complained the noise nuisance from the cofferdam area in Tiu Keng Leng during day-time.	Y		Draft CIR submitted.
350	8-Apr-19	07 Apr 2019 / Cofferdam Area in TKO	-	Air & Others	The complainant complained the dark smoke generation and the construction works from the cofferdam area in Tiu Keng Leng during holiday.	N	See Investigation / Mitigation Action for complaint no. 329.	Draft CIR submitted.
349	7-Apr-19	07-04-2019/Cofferdam Area	Resident of Ocean Shore	Air	Dark smoke generation from the cofferdam area in Tiu Keng Leng during day-time.	N		Draft CIR submitted.

Complaint No.	Received Date	Date/Location of Complaint	Complainant	Nature	Details of Complaint	Noise Action Level Exceedance (Y/N)	Investigation/ Mitigation Action	File Closed
348	2-Apr-19	02 Apr 2019 / LTT-TKO	-	Others	The complainant complained the LTT construction site was working during holiday.	N		Draft CIR submitted.
347	1-Apr-19	01 Apr 2019 / Cofferdam Area	Resident of Ocean Shore	Noise	Percussive noise from the cofferdam area in Tiu Keng Leng during day-time.	Y		Draft CIR submitted.
346	31-Mar-19	31st March 2019 / Construction of Road P2	District Council	Others	Complaint about the construction site operation of Road P2 in day time holiday	N	A tug boat and a derrick barge were operated for the marine reclamation work within the cofferdam area during the time of complaint. As the review of relevant CNP, no violation was observed. Details should be referred to CIR-O1.	Draft CIR submitted
345	26-Mar-19	26th March 2019 / Construction of Road D4	Resident of Park Central	Noise	Complaint about the noise nuisance in day time.	Y	See Investigation / Mitigation Action for complaint no. 329.	Draft CIR submitted
344	28-Mar-19	26th March 2019 / Construction of Road P2	District Council	Noise	Complaint letter received regarding noise nuisance and dark smoke generation from the marine barges	Y	See Investigation / Mitigation Action for complaint no. 378.	Draft CIR submitted
343	25-Mar-19	25th March 2019 / Construction of Road D4	Resident of Park Central	Noise	Complaint about the noise nuisance sound like a breaking works in day time.	Y	See Investigation / Mitigation Action for complaint no. 329.	Draft CIR submitted

Complaint No.	Received Date	Date/Location of Complaint	Complainant	Nature	Details of Complaint	Noise Action Level Exceedance (Y/N)	Investigation/ Mitigation Action	File Closed
342	25-Mar-19	24th March 2019 / Construction of Lam Tin Interchange	Resident of Hong Nga Court	Noise	Complaint about the noise nuisance from the construction of Lam Tin Interchange in day time hoilday (Sunday). The noise monitoring was conducted in Hong Nga Court by staff after the complaint and the noise level is result in acceptable level, but the complainant replied that the noise monitoring is meaningless and the noise nuisance is not acceptable for her.	Y	See Investigation / Mitigation Action for complaint no. 330.	Draft CIR submitted
341	24-Mar-19	24th March 2019 / Construction of Lam Tin Interchange	Management Section of Hong Nga Court	Noise	Complaint about the noise nuisance from Lam Tin Tunnel construction works in day time.	Y		Draft CIR submitted
340	24-Mar-19	24th March 2019 / Construction of Lam Tin Interchange	Resident of Hong Nga Court	Noise	Complaint about the noise nuisance from the construction site day time holiday (Sunday).	Y		Draft CIR submitted
339	21-Mar-19	21st March 2019 / Construction of Lam Tin Interchange	Resident of Hong Nga Court	Noise	Complaint about the construction noise nuisance involving percussive noise in early morning (07:00)	Y		Draft CIR submitted

Complaint No.	Received Date	Date/Location of Complaint	Complainant	Nature	Details of Complaint	Noise Action Level Exceedance (Y/N)	Investigation/ Mitigation Action	File Closed
338	21-Mar-19	21st March 2019 / Construction of Lam Tin Interchange	Resident of Ocean Shore	Noise	Construction noise nuisance in night time (03:00 – 04:00)	Y	See Investigation / Mitigation Action for complaint no. 323.	Draft CIR submitted
337	20-Mar-19	19th March 2019 / Construction of Road D4 and Footbridge between Tiu Keng Leng Sport Centre and Park Central	Resident of Park Central	Noise	Complaint about the noise nuisance from the construction vehicle near Park Central in night time.	Y	See Investigation / Mitigation Action for complaint no. 329.	Draft CIR submitted
336	20-Mar-19	20th March 2019 / Construction of Road	Resident of Park Central	Noise & Pest	Complaint about the noise and pest nuisance from the construction site near Park Central in evening time.	Y		Draft CIR submitted
335	19-Mar-19	19th March 2019 / Construction of Road P2	Resident of Ocean Shore	Noise	Construction noise nuisance from reclamation works near the TKO-LTT reclamation site during the evening time (19:00-23:00).	Y	See Investigation / Mitigation Action for complaint no. 323.	Draft CIR submitted
334	19-Mar-19	19th March 2019 / Construction of Road P2	District Council	Noise	Construction noise nuisance from the TKO-LTT reclamation site during evening time (after 19:00).	Y		Draft CIR submitted

Complaint No.	Received Date	Date/Location of Complaint	Complainant	Nature	Details of Complaint	Noise Action Level Exceedance (Y/N)	Investigation/ Mitigation Action	File Closed
333	19-Mar-19	18th - 19th March 2019 / Construction of Road P2	Resident of Ocean Shore	Noise	Construction noise nuisance from construction noise in evening time (around 20:30).	Y		Draft CIR submitted
332	18-Mar-19	18th March 2019 / Construction of Lam Tin Interchange	Resident of Yau Lai Estate	Noise	Complaint about the noise nuisance during day time, evening time and night time.	Y	The construction activities in the complaint dates are complied with CNP. No noise limited level exceedance was recorded. During the site inspection, no noise barriers were erected between noisy PMEs and NSRs at LTI. Regarding the observation in the inspection, Contractor has adopted an improvement such as placed the noise barriers between the PMEs and NSPs to reduce noise nuisance. Details should be referred to CIR-N61.	Draft CIR submitted
331	18-Mar-19	18th March 2019 / Construction of Lam Tin Interchange	Resident of Hong Pak Court	Noise	Complaint about the noise nuisance in night time and the past few days. (Before 07:00)	Y		Draft CIR submitted
330	17-Mar-19	17th March 2019 / Construction of Lam Tin Interchange	General Public	Noise	Complaint about the noise nuisance from in night time holiday.	Y		Draft CIR submitted
329	15-Mar-19	15th March 2019 / Construction of Road D4	Resident of Park Central	Noise & Air	Complaint about the noise from the construction works and the odour nuisance involves engine oil from construction machine	Y		The construction activities in the complaint dates are complied with the CNMP. No noise and air quality limit level exceedance were recorded. Contractor had implemented the mitigation measures for the noise and odour nuisances including acoustic mat was erected between the PME and NSR, ultra-low sulphur diesel was applied as fuel oil in PME and general refuses were disposed properly. Details should be referred to CIR-C26.

Complaint No.	Received Date	Date/Location of Complaint	Complainant	Nature	Details of Complaint	Noise Action Level Exceedance (Y/N)	Investigation/ Mitigation Action	File Closed
328	14-Mar-19	9th March 2019 / Construction Site of Footbridge between Tiu Keng Leng Sport Centre and Park Central	Resident of Park Central	Noise	Complaint about the noise nuisance involve drilling work in the day time (08:00).	Y	A formation works was conducted in 7 am to 7pm on 9 Mar 2019. No noise limit level exceedance was recorded in the nearest noise monitoring result. However, there was no any adoption of mitigation measure to minimize the noise nuisance from the site. As response the received complaint, the contractor should place the noise barrier between the PMEs and NSR. Details should be referred to CIR-N58.	Draft CIR submitted
327	13-Mar-19	13th March 2019 / Construction of Lam Tin Interchange	Resident of Bik Lai House	Noise	Noise nuisance suspected from the construction works involving chiseling during evening time (22:07).	Y	A handing processed rock at Lam Tin Interchange was conducted on the complaint date in 7 pm to 11 pm involving dump truck and excavator which construction activities was compiled with the CNP. No noise limit level exceedance was record in the evening time monitoring. However, the noise barrier was not placed in the direction of the Yau Lai Estate during breaking works, the contractor had implemented a mitigation measure such as placed the noise barrier to reduce noise level from the breaker but the noise barrier was far from the concerned breaker. Details should be referred to CIR-N59.	Draft CIR submitted
326	13-Mar-19	13th March 2019 / Construction of Road P2	Resident of Ocean Shore	Noise	Noise nuisance suspected from marine works near Ocean Shores in the day time (16:30)	Y	See Investigation / Mitigation Action for complaint no. 322.	Closed
325	9-Mar-19	9th March 2019 / Construction of Lam Tin Interchange	Resident of Hong Nga Court	Noise	Complaint about the noise nuisance involve machine and percussive noise in night time (02:00 - 03:00).	Y	Only drilling works were conducted inside the tunnel in early morning under valid CNP. Groundborne noise is considered as the factor that contributes to the noise nuisance. The Contractor is recommended to reschedule drilling works to less sensitive hours. Details should be referred to CIR-N56.	Draft CIR submitted

Complaint No.	Received Date	Date/Location of Complaint	Complainant	Nature	Details of Complaint	Noise Action Level Exceedance (Y/N)	Investigation/ Mitigation Action	File Closed
324	7-Mar-19	7th March 2019 / Construction of Lam Tin Interchange	Resident of Hong Pak Court	Noise	Complaint about the noise nuisance involving chiseling noise from the construction site near Hong Pak Court during day time and evening time in the past few months.	Y	Only drilling works were conducted inside the tunnel in early morning and daytime under valid CNP. Groundborne noise is considered as the factor that contributes to the noise nuisance. The Contractor is recommended to reschedule drilling works to less sensitive hours. Details should be referred to CIR-N56.	Draft CIR submitted
323 (EPD-N08/RE/0000 6523-19)	4-Mar-19	4th March 2019/ Cofferdam Area	Resident of Ocean Shore	Noise	Construction noise (Evening time)	Y	Only 1 derrick barge and a tug boat was used in the evening time under valid CNP. No Limit Level Exceedances were recorded at Station CM6(A) during evening time. Acoustic mat should be used to screen the engine of the barge to reduce the noise nuisance from the reclamation works. Lubricants should be applied to the barge to reduce the noise emission during barge movement.	Draft CIR submitted
322	13-Mar-19	1st March 2019 / Construction of Road P2	Resident of Ocean Shore	Noise	Noise nuisance suspected from a yellow excavator near Ocean Shores in day time (15:44).	Y	No noise limit level exceedance was recorded and the number of operating PMEs complied with the CNMP. The sound proofing canvases were not always adopted as a mitigation measure to screen the noise emitted from the engine of the barge. Contractor should adopt the aforementioned mitigation measures as far as practicable. The contractor was also be recommended to enhance the mitigation measure including frequently checking the noise barriers/sound proofing canvases, frequent checking and repair the gaps or broken acoustic sheets and continue to strictly follow the requirements in the approved CNMP.	Closed
321	28-Feb-19	28th February 2019 / Construction of Lam Tin Interchange	Management Section of Yau Lai Estate	Noise	Construction noise (Night time)	Y	Only drilling works were conducted inside the tunnel in early morning under valid CNP. Groundborne noise is considered as the factor that contributes to the noise nuisance. The Contractor is recommended to reschedule drilling works to less sensitive hours. Details should be referred to CIR-N55.	Closed

Complaint No.	Received Date	Date/Location of Complaint	Complainant	Nature	Details of Complaint	Noise Action Level Exceedance (Y/N)	Investigation/ Mitigation Action	File Closed
320	22-Feb-19	22nd February 2019 / Construction of Lam Tin Interchange	Resident of Hong Pak Court	Noise	Complaint about the noise nuisance involving percussive noise in early morning (Day time). Complainant said the construction should be operated after 08:00.	Y	See Investigation / Mitigation Action for complaint no. 313.	Draft CIR submitted
319	21-Feb-19	21st February 2019 / Construction of Lam Tin Interchange	Resident of Hong Nga Court	Noise	Complaint about the noise nuisance involving percussive noise in night time	Y		Draft CIR submitted
318	21-Feb-19	21st February 2019 / Construction of Lam Tin Interchange	Resident of Hong Nga Court	Noise	Complaint about the noise nuisance involving percussive noise from the construction in night time	Y		Draft CIR submitted
317	25-Feb-19	23th February 2019 / Construction of Road P2	Resident in O King Road	Air	Complained about the odour nuisance of petroleum smell	N	See Investigation/ Mitigation Action on Complaint no.294. Details should be referred to CIR-A12.	Draft CIR submitted
316	18-Feb-19	18th February 2019 / Construction of Road P2	Resident in O King Road	Air	Complaint about the dark smoke and odour nuisances	N		Draft CIR submitted
315	17-Feb-19	15th February 2019 / Construction of Lam Tin Interchange, Road P2 and Tseung Kwan O Interchange	General Public	Noise	Complained about construction noise (Daytime)	Y	The metal wire used for anchoring the barge inside the cofferdam area are the source for the noise nuisance. Ropes were used to replace metal wire to reduce noise nuisance from metal collision while mooring boats. Details should be referred to CIR-N54.	Draft CIR submitted

Complaint No.	Received Date	Date/Location of Complaint	Complainant	Nature	Details of Complaint	Noise Action Level Exceedance (Y/N)	Investigation/ Mitigation Action	File Closed
314	17-Feb-19	16th February 2019 / Construction of Lam Tin Interchange	Resident of Yau Lai Estate	Air	Dust nuisance suspected from the construction works and absence of water spraying near Lam Tin Interchange in daytime.	N	No Air Quality action level or limit level exceedance during the monitoring conducted by ETL. Contractor had implemented mitigation measure to reduce and prevent dust emission including conducted water sprays and covered the cement bags. Details should be referred to CIR-A13.	Draft CIR submitted
313	17-Feb-19	17th February 2019 / Construction of Lam Tin Interchange	Resident of Hong Nga Court	Noise	Construction noise nuisance from the drilling and breaking works at Branch Tunnel in the morning (Day time)	Y	Breaking and drilling works were conducted during the time of complaint. The breakers were often seen wrapped with acoustic mat, however, they are easily damaged during the breaking works. Noise barrier are more effective in reducing the noise nuisance than the acoustic mat, but the erection of noise barrier are not often adopted properly to screen the noise from the NSR due to the additional works involved and the landform on site. Groundborne noise could also be a factor contributing to noise nuisance. Details should be referred to CIR-N53.	Draft CIR submitted
312	16-Feb-19	16th February 2019 / Construction of Lam Tin Interchange	District Council	Noise	Complained about the explosion noise (Daytime)	Y	No exceedances were recorded and recommendation were made to further enhance the mitigation measures, such as regularly and reviewing the noise control activities that are being carried out on site regularly to ensure compliance with statutory requirement, provide training for the workers to prevent unnecessary noise disturbance and frequently check and maintain the absorptive lining adhered on blasting doors on a regular basis.	Closed
311	15-Feb-19	15th February 2019 / Construction of Lam Tin Interchange	Public	Noise	Complained about the explosion noise (Daytime)	Y	See Investigation / Mitigation Action for complaint no. 312.	Closed

Complaint No.	Received Date	Date/Location of Complaint	Complainant	Nature	Details of Complaint	Noise Action Level Exceedance (Y/N)	Investigation/ Mitigation Action	File Closed
310	14-Feb-19	14th February 2019 / Construction of Lam Tin Interchange	Resident of Yau Lai Estate	Noise	Construction noise nuisance about the rock handling work at LTI (Daytime)	Y	Dump truck and excavator was used to transfer crushed rocks from the crusher with valid CNP. Additional noise barrier was added at the site boundary near Shun Lai house, Yau Lai Estate to reduce the direct-line of sight from the NSRs to the site. Details should be referred to the CIR-N51.	Closed
309	13-Feb-19	13th February 2019 / Construction of Lam Tin Interchange	Resident of Yau Lai Estate	Noise	Construction noise nuisance about the rock handling work at LTI (evening time)	Y		Closed
308	13-Feb-19	1th - 13th February 2019 / Construction of works at the TKO-Lam Tin tunnel	Management Section of Kwong Tin Estate	Noise	Complaint about construction noise (Night time)	Y	See Investigation/ Mitigation Action on Complaint no.302. Details should be referred to CIR-N48.	Closed
307	13-Feb-19	13th February 2019 / Construction at Tsueng Kwan O (C1)	Resident of Ocean Shore	Noise	The complaint about the noise nuisance in day time	Y	Noise nuisance was originated from the beeping noise emitted during vehicle reversing of the loader. The total length of beeping noise should be less than 5 mins. The reverse alarm system is a necessary safety measure that cannot be revoked. Details should be referred to CIR-N50.	Draft CIR submitted
306	13-Feb-19	13th February 2019 / Construction of works at the TKO-Lam Tin tunnel	Resident of Hong Nga Court	Noise	Noise nuisance suspected from the construction works involving chiseling noise in night time	Y	See Investigation/ Mitigation Action on Complaint no.302. Details should be referred to CIR-N48.	Closed
305	12-Feb-19	12th February 2019 / Construction of works at the TKO-Lam Tin tunnel	Resident of Hong Nga Court	Noise	Noise nuisance suspected from the construction works involving chiseling noise in night time.	Y		Closed

Complaint No.	Received Date	Date/Location of Complaint	Complainant	Nature	Details of Complaint	Noise Action Level Exceedance (Y/N)	Investigation/ Mitigation Action	File Closed
304	8-Feb-19	8th February 2019 / Construction of Road P2 and Associated Works	Resident of Ocean Shore	Noise	Noise nuisance suspected from marine works near Ocean Shores in the day time	Y	There were two construction activities in the site including dredging and trimming in day time on 8 Feb 2019. Details should be referred to CIR-N49.	Draft CIR submitted
303	2-Feb-19	27th January - 2nd February 2019 / Construction of works at the TKO-Lam Tin tunnel	Resident of Ping Tin Estate	Noise	Noise nuisance suspected from the construction works involving chiseling noise during day time, evening time and night time.	Y	Project-related. The following recommendations were made to further enhance the mitigation measures: <input type="checkbox"/> Frequent checking and repair the gaps or broken acoustic sheets; <input type="checkbox"/> Replace any broken SilentMat for wrapping the breaker head; <input type="checkbox"/> To adopt Cantilever noise barriers at Lam Tin Interchange to screen noise effectively; <input type="checkbox"/> The deployment of Cantilever noise barrier should screen the line-of-sight from sensitive receivers <input type="checkbox"/> To continue to strictly follow the requirements in the approved CNMP. <input type="checkbox"/> To conduct an ad hoc ground-borne noise monitoring with the coordination of the Engineer; and <input type="checkbox"/> Engineer should monitor the plant and machine to ensure construction activities are in compliance of CNP.	Closed
302	2-Feb-19	27th January - 2nd February 2019 / Construction of works at the TKO-Lam Tin tunnel	Resident of Hong Pak Court	Noise	Noise nuisance suspected from the construction works involving chiseling noise during day time	Y		Closed
301	31th January 2019	27th - 31th January 2019 / Construction of Lam Tin Interchange	Management Section of Hong Nga Court	Noise	Noise nuisance suspected from the construction involving chiselling works	Y	See Investigation/ Mitigation Action on Complaint no.290. Details should be referred to CIR-N45.	Closed

Complaint No.	Received Date	Date/Location of Complaint	Complainant	Nature	Details of Complaint	Noise Action Level Exceedance (Y/N)	Investigation/ Mitigation Action	File Closed
300	30th January 2019	30th January 2019 / Construction Site of Footbridge between Tiu Keng Leng Sport Centre and Park Central	Resident of Park Central	Noise	Beeping Noise nuisance suspected from the construction works involving mobile crane	Y	See investigation / Mitigation Action for complaint no. 296. Details should be referred to CIR-N47.	Closed
299	30th January 2019	27th - 29th January 2019 / Construction Site of Footbridge between Tiu Keng Leng Sport Centre and Park Central	Resident of Park Central	Noise	Beeping Noise nuisance suspected from the construction works involving mobile crane and also suspected from elevation platform	Y	See investigation / Mitigation Action for complaint no. 296. Details should be referred to CIR-N47.	Closed
298	30th January 2019	Not specific / Near Po Shun Road	Resident of Park Central	Noise & Air Quality	The dust generation and noise nuisance from the construction site near Po Shun Road	Y	There were several construction activities in the site including the removal of steel mould & scaffolding of bridge deck, erection of scaffolding for staircase and construction of Pour 1 of main deck (GL4-5) during time of complaint. Details should be referred to CIR-C25.	Draft CIR submitted
297	30th January 2019	27 th - 30th January 2019 / Construction works at TKO-Lam Tin tunnel	Resident of Hong Nga Court	Noise	Noise nuisance suspected from the construction involving chiselling works	Y	See Investigation/ Mitigation Action on Complaint no.290. Details should be referred to CIR-N45.	Closed

Complaint No.	Received Date	Date/Location of Complaint	Complainant	Nature	Details of Complaint	Noise Action Level Exceedance (Y/N)	Investigation/ Mitigation Action	File Closed
296	29th January 2019	27th - 29th January 2019 / Construction Site of Footbridge near Tiu Keng Leng Sport Centre.	Resident of Park Central	Noise	Beeping Noise nuisance suspected from the mobile crane at the Footbridge near Park Central Block 6	Y	Project-related. The following recommendations were made to further enhance the mitigation measures: <input type="checkbox"/> To arrange a signalman instead of mobile crane reversing signal for minimize the beeping noise disturbance; <input type="checkbox"/> Frequent checking and repair the operating PME; <input type="checkbox"/> The deployment of Cantilever noise barrier should screen the line-of-sight from sensitive receivers <input type="checkbox"/> To continue to strictly follow the requirements in the approved CNMP; <input type="checkbox"/> To ensure noise barrier and sound proofing canvases wrapped on PME are intact and in good condition.	Closed
295	29th January 2019	29th January 2019 / Construction of Road P2	Resident of Ocean Shore	Noise	Complaint about the noise nuisance from the steel cable wire for anchoring between barge and pier	Y	There was a salvage works for the sunken barge (CS306) in a whole day on 27 Jan, 12 am to 3 pm on 28 Jan and 11:40 am on 29 Jan 2019. Details should be referred to CIR-N46.	Draft CIR submitted
294	29th January 2019	29th January 2019 / Construction of Road P2	Resident in O King Road	Air Quality	Complaint about the dark smoke and odour nuisances from barge.	Y	The sulphur content percentage of the adopted diesel fuel was lower than 0.05% which is compiled with the Hong Kong Air Pollution Control (Marine Light Diesel) Regulation, therefore the odour problem should be minimised. Smoke filtering tanks were adopted on deck level of derrick barges to reduce emission of dark smoke and exhaust smell. The situation has improved after the filter has been replaced. Details should be referred to CIR-A12.	Draft CIR submitted

Complaint No.	Received Date	Date/Location of Complaint	Complainant	Nature	Details of Complaint	Noise Action Level Exceedance (Y/N)	Investigation/ Mitigation Action	File Closed
293 (EPD-K15/RE/0000 3291-19)	29th January 2019	29th January 2019 / Construction of Lam Tin Interchange	Cha Kwo Ling Tsuen	Noise & Air Quality	Complained about construction noise & dust (Day & Night time)	Y	See investigation / Mitigation Action for complaint no. 270. Details should be referred to CIR-C29.	Draft CIR submitted
292	29th January 2019	29th January 2019 / Construction of Lam Tin Interchange	Resident of Hong Nga Court	Noise	Complained about the construction noise from breaking work.	Y	Project-related. The following recommendations were made to further enhance the mitigation measures: <input type="checkbox"/> Frequent checking and repair the gaps or broken acoustic sheets; <input type="checkbox"/> Replace any broken SilentMat for wrapping the breaker head; <input type="checkbox"/> To adopt Cantilever noise barriers at Lam Tin Interchange to screen noise effectively; <input type="checkbox"/> The deployment of Cantilever noise barrier should screen the line-of-sight from sensitive receivers <input type="checkbox"/> To continue to strictly follow the requirements in the approved CNMP. <input type="checkbox"/> RE/RSS should monitor the plant and machine to ensure construction activities are in compliance of CNP.	Closed
291	29th January 2019	29th January 2019 / Construction of Lam Tin Interchange	Resident of Hong Pak Court	Noise	Complained about the construction noise from breaking work.	Y		Closed
290	29th January 2019	29th January 2019 / Construction of Lam Tin Interchange	District Council	Noise	Complained about the construction noise from Tunnel Works	Y		Closed
289 (EPD-N08/RE/0000 0859-19)	24th January 2019	Early December 2018 -24-Jan-2019 / Construction of Road P2	Resident of Ocean Shore	Noise	Complained about the construction noise from Tunnel Works	Y		See Investigation/ Mitigation Action on Complaint no.288. Details should be referred to CIR-N44.
288	18th January 2019	18th January 2019 (Unknown)/ Construction of Road P2	Public	Noise	Complained about the construction noise from Tunnel Works	Y	No major construction works at the concerned night time. There was only salvage operation carried out in 11 pm to 12 pm on 17 Jan 2019. No violation of CNP nor Noise Control Ordinance is found in this regard. Details should be referred to CIR-N44.	Draft CIR submitted

Complaint No.	Received Date	Date/Location of Complaint	Complainant	Nature	Details of Complaint	Noise Action Level Exceedance (Y/N)	Investigation/ Mitigation Action	File Closed
287	17th January 2019	17th January 2019 / Construction of Lam Tin Interchange	Resident of Yung Lai House	Noise	Complained about the construction noise from Kam Tin Interchange.	Y	Project-related. The following recommendations are made to further enhance the mitigation measures: <input type="checkbox"/> To regularly check and review the noise control activities that are being carried out on site to ensure compliance with statutory requirement. <input type="checkbox"/> Machines may be in intermittent use should be shut down between works periods or should be throttled down to a minimum. <input type="checkbox"/> To provide training for the workers to prevent unnecessary noise disturbance. <input type="checkbox"/> To provide cantilever barrier to screen the construction noise from the NSRs	Closed
286	17th January 2019	17th January 2019 / Construction of Road D4	Resident of Park Central	Noise	High frequency machine noise nuisance involving air compressor from the construction site near the Park Central in day time	N	See Investigation/ Mitigation Action on Complaint no. 285. The concerned air compressor has been removed on 16 th Jan 2019. Details should be referred to CIR-N41.	Draft CIR submitted
285	17th January 2019	17th January 2019 / Construction of Road D4	Resident of Park Central	Noise	Complained about the construction noise from an air blower/fan with generator near Tiu Keng Leng Sport Centre and Park Central.	N	The concerned air compressor was removed from the construction site since 16 January 2019 afternoon, but the high frequency noise nuisance complaints were received on 17 January 2019. According to the CM8(A) noise monitoring record by environmental team, the other noise source from construction site are beeping noise of the reverse alarm system of the plant. Therefore, the high frequency noise nuisance is considered project related after 16 January 2019. Details should be referred to CIR-N41.	Draft CIR submitted

Complaint No.	Received Date	Date/Location of Complaint	Complainant	Nature	Details of Complaint	Noise Action Level Exceedance (Y/N)	Investigation/ Mitigation Action	File Closed
284	16th January 2019	16th January 2019 / Construction of Road D4	Resident of Park Central	Noise	Complained about the construction noise from an air compressor near Tiu Keng Leng Sport Centre and Park Central.	N	See Investigation/ Mitigation Action on Complaint no. 272. Additional noise barrier was erected around the said air compressor. Details should be referred to CIR-N41.	Draft CIR submitted
283	15th January 2019	15th January 2019 / Construction of Road D4	Resident of Park Central	Noise	Complained about the construction noise from an air compressor near Tiu Keng Leng Sport Centre and Park Central.	N	See Investigation/ Mitigation Action on Complaint no. 272. Additional noise barrier was erected around the said air compressor. Details should be referred to CIR-N41.	Draft CIR submitted
282	15th January 2019	15th January 2019 / Construction of Road D4	Resident of Park Central	Noise	Complained about the construction noise from an air compressor near Tiu Keng Leng Sport Centre and Park Central.	N	See Investigation/ Mitigation Action on Complaint no. 272. Additional noise barrier was erected around the said air compressor. Details should be referred to CIR-N41.	Draft CIR submitted
281	15th January 2019	15th January 2019 / Construction of Road D4	Resident of Park Central	Noise	High frequency machine noise nuisance involving air compressor from the construction site near Chui Ling Road roundabout and Tiu Keng Leng Sport Centre in day time.	N	See Investigation/ Mitigation Action on Complaint no. 272. Additional noise barrier was erected around the said air compressor. Details should be referred to CIR-N41.	Draft CIR submitted

Complaint No.	Received Date	Date/Location of Complaint	Complainant	Nature	Details of Complaint	Noise Action Level Exceedance (Y/N)	Investigation/ Mitigation Action	File Closed
280	14th January 2019	14th January 2019 / Construction of Road D4	Resident of Park Central	Noise	High frequency machine noise nuisance involving air compressor from the construction site near Chui Ling Road roundabout and Tiu Keng Leng Sport Centre in day time.	N	See Investigation/ Mitigation Action on Complaint no. 272. Details should be referred to CIR-N41.	Draft CIR submitted
279	14th January 2019	14th January 2019 / Construction of Road D4	Resident of Park Central	Noise	High frequency machine noise nuisance involving air compressor from the construction site near Tiu Keng Leng Sport Centre in day time Saturday and Holiday (Sunday).	N	See Investigation/ Mitigation Action on Complaint no. 272. Details should be referred to CIR-N41.	Draft CIR submitted
278	12th January 2019	12th January 2019 / Construction of Road D4	Resident of Park Central	Noise	High frequency machine noise nuisance involving air compressor from the construction site between Tiu Keng Leng Sport Centre and Park Central in day time	Y	See Investigation/ Mitigation Action on Complaint no. 272. Details should be referred to CIR-N41.	Draft CIR submitted
277	12th January 2019	12th January 2019 / Construction of Road P2	Resident of Ocean Shore	Noise	Complained about the noise from breaking activities.	N	See investigation/ Mitigation Action on Complaint no. 264. Details should be referred to N39.	Closed

Complaint No.	Received Date	Date/Location of Complaint	Complainant	Nature	Details of Complaint	Noise Action Level Exceedance (Y/N)	Investigation/ Mitigation Action	File Closed
276	11th - 12th January 2019	11th - 12th January 2019 / Construction of Lam Tin Interchange	Resident of Hong Nga Court	Noise	Complained about the construction noise from Tunnel Works	Y	<p>The complaints are considered as project-related. The following recommendations were made to further enhance the mitigation measures:</p> <ul style="list-style-type: none"> <input type="checkbox"/> Frequent checking and repair the gaps or broken acoustic sheets; <input type="checkbox"/> Replace any broken SilentMat for wrapping the breaker head; <input type="checkbox"/> To adopt Cantilever noise barriers at Lam Tin Interchange to screen noise effectively; <input type="checkbox"/> The deployment of Cantilever noise barrier <input type="checkbox"/> To continue to strictly follow the requirements in the relevant CNP. <input type="checkbox"/> To conduct an ad hoc ground-borne noise monitoring with the coordination of the Engineer. <input type="checkbox"/> Engineer should monitor the plant and machine to ensure construction activities are in compliance of CNP. <p>Details refer to CIR-N40.</p>	Closed
275	11th January 2019	11th January 2019 / Construction of Road D4	Resident of Park Central	Noise	Complained about the construction noise from a crane near footbridge between Tiu Keng Leng Sport Centre and Park Central	Y	See Investigation/ Mitigation Action on Complaint no. 272.	Draft CIR submitted
274 (EPD-N08/RE/0000 1234-19)	11th January 2019	11th January 2019 / Construction of Road D4	Public	Noise	Complaint about the high frequency machine noise nuisance from the construction site of footbridge between Tiu Keng Leng Sport Centre and park Central.	Y	No high-frequency noise was detected near the complaint location, however, the noise similar to description was detected within the renovation works inside Park Central. Details should be referred to complaint no. 272 and CIR-N41.	Draft CIR submitted

Complaint No.	Received Date	Date/Location of Complaint	Complainant	Nature	Details of Complaint	Noise Action Level Exceedance (Y/N)	Investigation/ Mitigation Action	File Closed
273	10th January 2019	10th January 2019 / Construction of Lam Tin Interchange	Resident of Hong Nga Court	Noise	Complained about the construction noise from Tunnel Works	Y	<p>The complaints are considered as project-related. The following recommendations were made to further enhance the mitigation measures:</p> <ul style="list-style-type: none"> <input type="checkbox"/> Frequent checking and repair the gaps or broken acoustic sheets; <input type="checkbox"/> Replace any broken SilentMat for wrapping the breaker head; <input type="checkbox"/> To adopt Cantilever noise barriers at Lam Tin Interchange to screen noise effectively; <input type="checkbox"/> The deployment of Cantilever noise barrier <input type="checkbox"/> To continue to strictly follow the requirements in the relevant CNP. <input type="checkbox"/> To conduct an ad hoc ground-borne noise monitoring with the coordination of the Engineer. <input type="checkbox"/> Engineer should monitor the plant and machine to ensure construction activities are in compliance of CNP. 	Closed
272	8th January 2019	8th January 2019 / Construction of Road D4	Resident of Park Central	Noise	Complaint about the high frequency machine noise nuisance from the construction site near Park Central in day time.	Y	<p>High frequency noise emitted from an air compressor was suspected. Noise barrier was seen erected. Noise barrier using material with higher absorption coefficient such as mineral wool is recommended. Details should be referred to CIR-N41.</p>	Draft CIR submitted

Complaint No.	Received Date	Date/Location of Complaint	Complainant	Nature	Details of Complaint	Noise Action Level Exceedance (Y/N)	Investigation/ Mitigation Action	File Closed
271	8th January 2019	8th January 2019 / Construction of Lam Tin Interchange	Resident of Hong Nga Court	Noise	Complained about the construction noise from Tunnel Works	Y	The complaints are considered as project-related. The following recommendations were made to further enhance the mitigation measures: <input type="checkbox"/> Frequent checking and repair the gaps or broken acoustic sheets; <input type="checkbox"/> Replace any broken SilentMat for wrapping the breaker head; <input type="checkbox"/> To adopt Cantilever noise barriers at Lam Tin Interchange to screen noise effectively; <input type="checkbox"/> The deployment of Cantilever noise barrier <input type="checkbox"/> To continue to strictly follow the requirements in the relevant CNP. <input type="checkbox"/> To conduct an ad hoc ground-borne noise monitoring with the coordination of the Engineer. <input type="checkbox"/> Engineer should monitor the plant and machine to ensure construction activities are in compliance of CNP.	Closed
270 (EPD-K15/RE/0000 0691-19)	7th January 2019	7th January 2019 / Construction of Lam Tin Interchange	Cha Kwo Ling Tsuen	Noise & Air Quality	Complained about construction noise & dust (Day & Night-time)	Y	Regular noise monitoring results for day time and night time show full compliance of the noise criteria. Air quality monitoring result in all stations show that no adverse air quality impact has been brought about to the nearby sensitive receivers during the time of complain. During Site audit, damaged acoustic material on the breaker was observed. Watering was provided at during rock breaking to avoid dust generation. The Contractor was reminded to deploy noise barrier to screen the line-of-sight from sensitive receiver; during breaking works.	Draft CIR submitted
269	7th January 2019	7th January 2019 / Construction of Road D4	Resident of Park Central	Noise	Complained about the night time construction noise near Park Central.	Y	No noticeable high frequency noise was detected from the air compressor and noise barrier was seen erected in the line-of-sight from the NSR to the Air compressor. Refer to CIR-41 for details.	Draft CIR submitted

Complaint No.	Received Date	Date/Location of Complaint	Complainant	Nature	Details of Complaint	Noise Action Level Exceedance (Y/N)	Investigation/ Mitigation Action	File Closed
268	7th January 2019	7th January 2019 / Construction of Lam Tin Interchange	Resident of Yau Lai Estate	Noise	Complained about the construction noise at Lam Tin Interchange.	Y	No exceedances were record at the nearest monitoring station. The following recommendation were made to further enhance the mitigation measure: <ul style="list-style-type: none"> • Frequent checking and repair the gaps or broken acoustic sheets; • Replace any broken Silent Mat for wrapping the breaker head; • To adopt Cantilever noise barriers at Lam Tin Interchange to screen noise effectively; • The deployment of Cantilever noise barrier should screen the line-of-sight from sensitive receiver; • To continue to strictly follow the requirements in the relevant CNP; • To conduct an ad hoc ground-borne noise monitoring with the coordination of the Engineer; and • Engineer should monitor the plant and machine to ensure construction activities are in compliance of CNP. 	Closed
267	7th January 2019	7th January 2019 / Construction of Road P2	Resident of Ocean Shore	Noise	Complained about the construction noise from breaking activities.	Y	Refer to Investigation/ Mitigation Action on Complaint no. 264. Details should be referred to N39.	Closed

Complaint No.	Received Date	Date/Location of Complaint	Complainant	Nature	Details of Complaint	Noise Action Level Exceedance (Y/N)	Investigation/ Mitigation Action	File Closed
266	7th January 2019	7th January 2019 / Construction of Road P2	Resident of Ocean Shore	Noise	Complained about the construction noise from breaking activities.	Y	<p>No exceedances were recorded at the nearest monitoring station, however, the approved location for noise monitoring was located at the podium of Ocean Shores. Due to inaccessibility to private unit, it is not possible to perform monitoring at higher floor. ET will keep approaching Ocean Shore Management Office for impact noise monitoring at higher floor. The recommendations for Contractor is as follows:</p> <ul style="list-style-type: none"> • only well-maintained plant on-site and plant should be serviced regularly during the construction program; • Plants known to emit noise strongly in one direction should, wherever possible, be orientated so that the noise is directed away from the nearby noise sensitive receivers; <p>Machines and plants that may be in intermittent use should be shut down between works periods or should be throttled down to minimum.</p>	Closed

Complaint No.	Received Date	Date/Location of Complaint	Complainant	Nature	Details of Complaint	Noise Action Level Exceedance (Y/N)	Investigation/ Mitigation Action	File Closed
265	7th January 2019	7th January 2019 / Construction of Lam Tin Interchange	Resident of Hong Nga Court	Noise	Complained about the construction noise from Tunnel Works	Y	<p>No exceedances were record at the nearest monitoring station. The following recommendation were made to further enhance the mitigation measure:</p> <ul style="list-style-type: none"> • Frequent checking and repair the gaps or broken acoustic sheets; • Replace any broken Silent Mat for wrapping the breaker head; • To adopt Cantilever noise barriers at Lam Tin Interchange to screen noise effectively; • The deployment of Cantilever noise barrier should screen the line-of-sight from sensitive receiver; • To continue to strictly follow the requirements in the relevant CNP; • To conduct an ad hoc ground-borne noise monitoring with the coordination of the Engineer; and • Engineer should monitor the plant and machine to ensure construction activities are in compliance of CNP. 	Closed
264	2nd January 2019	2nd January 2019 / Construction of Road P2	Resident of Ocean Shore	Noise	Complained about the construction noise from breaking activities.	Y	<p>No noise limit level exceedance was recorded at the noise monitoring stations near ocean shores. The contractor has applied lubricants to the joint of the excavators to dampen the noise emitted from the PMEs. The contractor is recommended to use noise barriers to screen the PMEs from the NSRs as per the Noise mitigation plan.</p>	Closed

Complaint No.	Received Date	Date/Location of Complaint	Complainant	Nature	Details of Complaint	Noise Action Level Exceedance (Y/N)	Investigation/ Mitigation Action	File Closed
263 (EPD-)	1st January 2019	31st December 2018 / Coastal near TKO cemetery	General Public	Water	Complained concerning oil leakage/ on the sea surface near the sunken barge at C2 site.	N	Oil leakage happened due to the derrick lighter was submerged to the sea within the cofferdam. As the oil leakage was found outside the cofferdam during site inspection, there was a gap in the cofferdam. The oil leakage was cleaned up and the floating oil absorber has been used to surround the cofferdam by Contractor. The Contractor are reminded to 1) regular check if the site vessels and cofferdam are in good-condition; 2) To regular monitor the operation of any activities in the cofferdam area; 3) To implement the proposed site vessels safety and the emergency responses including clearance measures Details of the investigation should be referred to CIR-W10	Draft CIR submitted
262	30 th December 2018	26 th December 2018/ Construction of Lam Tin Interchange	Resident of Hong Pak Court	Noise	Complained about the construction noise from tunnel works of Lam Tin Interchange.	Y	Refer to investigation for complaint no. 254	Closed
261	26 th December 2018	26 th December 2018/ Construction of Lam Tin Interchange	Management Section of Hong Nga Court	Noise	Complained about the construction noise from tunnel works of Lam Tin Interchange.	Y	Refer to investigation for complaint no. 254	Closed
260	26 th December 2018	26 th December 2018/ Construction of Lam Tin Interchange	Resident of Hong Nga Court	Noise	Complained about the construction noise of Lam Tin Interchange.	Y	Refer to investigation for complaint no. 254	Closed
259	26 th December 2018	26 th December 2018/ Construction of Lam Tin Interchange	Management Section of Hong Nga Court	Noise	Complained about the construction noise of Lam Tin Interchange.	Y	Refer to investigation for complaint no. 254	Closed

Complaint No.	Received Date	Date/Location of Complaint	Complainant	Nature	Details of Complaint	Noise Action Level Exceedance (Y/N)	Investigation/ Mitigation Action	File Closed
258	18 th December 2018	18 th December 2018/ Construction of Lam Tin Interchange	Engineering Section of Ocean Shore	Noise	Complained about the construction noise from the marine works.	Y	<p>There was no major construction works at the concerned area during the time of complaint and confirmed by the Resident Engineer. Steel cable wire for anchoring between barge and pier is considered as a possible noise source. The complaint is considered project related.</p> <p><u>Mitigation measures:</u></p> <p>Cable wire for anchoring between barge and pier has been replaced by rope between 27 Dec and 2 Jan to reduce noise impact. In addition, other good site practices recommended in the “Implementation Schedule of Proposed Mitigation Measures” of EM&A Manual and the approved CNMP of this Contract had been implemented by the Contractor, including the following:</p> <ul style="list-style-type: none"> • Only well-maintained plant should be operated on-site and plant should be serviced regularly during the construction program; • Plants known to emit noise strongly in one direction should, wherever possible, be orientated so that the noise is directed away from the nearby noise sensitive receivers; • Machines and plants that may be in intermittent use should be shut down between works periods or should be throttled down to minimum. 	Closed

Complaint No.	Received Date	Date/Location of Complaint	Complainant	Nature	Details of Complaint	Noise Action Level Exceedance (Y/N)	Investigation/ Mitigation Action	File Closed
257	18 th December 2018	18 th December 2018/ Construction of Road P2	Resident of Ocean Shore	Noise	Complained about the construction noise from the marine works.	Y	There was no major construction works at the concerned area during the time of complaint and confirmed by the Resident Engineer. Steel cable wire for anchoring between barge and pier is considered as a possible noise source. The Contractor has replaced the cable wire for anchoring between barge and pier with ropes between 27 Dec and 2 Jan to reduce noise impact.	Closed
256	17 th December 2018	15 th December 2018/ Construction of Road P2	Resident of Ocean Shore	Noise	Complained about the construction noise from breaking and piling activities	N	No exceedance was recorded in the noise monitoring result. The number of PME operated in LTI was consistent with the proposed Construction Noise mitigation Plan (CNMP) The following recommendations were made for the Contractor to enhance the mitigation measures: <ul style="list-style-type: none"> To frequently check and repair operating PME if any loosen or worn parts of the equipment to reduce excessive noise disturbance; Noise barriers should be designed and erected around the noise sources to block the direct line-of-sight from the NSR as per the CNMP; To ensure all erected noise barriers and sound proofing canvases wrapped on PME are intact and in good condition.	Closed
254	16 th December 2018	16 th December 2018/ Construction of Lam Tin Interchange	Resident of Hong Nga Court	Noise	Complained about the construction noise from Tunnel Works	Y	<ul style="list-style-type: none"> The night-time works were only conducted inside the tunnels with valid CNP. The noise nuisances are not considered as air-borne in nature, but ground-borne noise. 2.17 In order to confirm the possible ground-borne nature of the noise nuisances for complaints summarized in this report, CEDD has engaged the environmental team to conduct ad hoc ground-borne noise monitoring with the coordination of the Engineer. The findings will be provided in a separate report for the ad hoc monitoring. 	Closed

Complaint No.	Received Date	Date/Location of Complaint	Complainant	Nature	Details of Complaint	Noise Action Level Exceedance (Y/N)	Investigation/ Mitigation Action	File Closed
253	15 th December 2018	15 th December 2018/ Construction of Lam Tin Interchange	Resident of Hong Nga Court	Noise	Complained about the construction noise from Tunnel Works	Y	Refer to the investigation for complaint no. 254	Closed
252	30 th November 2018	30 th November 2018/ Construction of Road D4	Resident of Park Central	Noise & Air	Complained about the construction noise and dust resuspension in Road D4.	Y	<p>The number of PMEs operated on site and on-time percentage from 19 to 30 November complied with the CNMP, thus, no violation was identified.</p> <p>Based on the noise and air monitoring results in November 2018, no Limit Level Exceedance was recorded.</p> <p>Mitigation Measures</p> <ul style="list-style-type: none"> • A more effective acoustic barrier was erected between the drill rig and Park Central. • Frequent water spraying along the Po Yap Road for eight times a day, <p>Stockpile are covered with impervious material to avoid dust resuspension</p>	Closed
251	28 th November 2018	27 th November 2018/ Construction of TKO portal	Public	Noise	Complained about the construction noise from the marine works.	Y	<p>The complaint lodged on 25th November 2018 is considered as non-project related, as no works was conducted on that day.</p> <p>The complaint on 27th November 2018 is considered project related. The contractor is reminded to 1) frequently check and repair operating PME if any loosen or worn parts of the equipment to reduce excessive noise disturbance; 2) Ensure no further use of PA system for marine works.</p>	Closed

Complaint No.	Received Date	Date/Location of Complaint	Complainant	Nature	Details of Complaint	Noise Action Level Exceedance (Y/N)	Investigation/ Mitigation Action	File Closed
250	26 th November 2018	26 th November 2018/ Public sea in TKO	Resident of Ocean Shore	Noise	Complained about the noise nuisance from the operation of derrick barge on Sunday.	Y	Refer to the investigation for complaint no. 251	Closed
249	25 th November 2018	20 th November 2018/ Lam Tin Interchange	Resident of Yau Lai Estate	Noise	Complained about the noise nuisance from the Excavators in LTI on Sunday morning.	Y	Refer to the investigation for complaint no. 251	Closed
248	20 th November 2018	20 th November 2018/ Lam Tin Interchange	Resident of Yau Lai Estate	Noise	Complained about the noise nuisance during transfer of material in evening time at LTI	Y	Regular noise monitoring results for restricted and non-restricted hours show full compliance of the noise criteria (night-time noise exceedance is considered non-project related). The contractor is reminded to adopt cantilever noise barriers at Lam Tin Interchange to screen noise effectively by screening the line-of-sight from sensitive receivers	Closed
247	20 th November 2018	19 th November 2018/ Lam Tin Interchange	Public	Noise	Complained about the noise nuisance from rock dropping during evening time	Y	Refer to the investigation for complaint no. 248	Closed
246	19 th November 2018	19 th November 2018/ Lam Tin Interchange	Resident of Yau Lai Estate	Noise	Complained about the noise nuisance from dump truck in evening time	Y	Refer to the investigation for complaint no. 248	Closed
245	8 th November 2018	8 th November 2018/ Lam Tin Interchange	Public	Noise	Complained about construction noise during night time from LTI	Y	Refer to the investigation for complaint no. 248	Closed
243	8 th November 2018	8 th November 2018/ Lam Tin Interchange	Resident of Yau Lai Estate	Noise	Complained about the construction noise during evening time from LTI.	Y	Refer to the investigation for complaint no. 248	Closed
242	7 th November 2018	7 th November 2018/ Lam Tin Interchange	Public	Noise	Complained about the construction noise and dust nuisance.	Y	Refer to the investigation for complaint no. 248	Closed

Complaint No.	Received Date	Date/Location of Complaint	Complainant	Nature	Details of Complaint	Noise Action Level Exceedance (Y/N)	Investigation/ Mitigation Action	File Closed
241	6 th November 2018	6 th November 2018/ Lam Tin Interchange	Resident of Yau Lai Estate	Noise	Complained about the noise nuisance from LTI during evening time	Y	Refer to the investigation for complaint no. 248	Closed
240	6 th November 2018	6 th November 2018/ Lam Tin Interchange	Resident of Yau Lai Estate	Noise	Complained about the noise nuisance from LTI during evening time	Y	Refer to the investigation for complaint no. 248	Closed
239	25 th October 2018	25 th October 2018/ Construction of Road P2	Resident of Ocean Shore	Noise	Complained about daytime construction noise near Ocean Shore.	Y	<p>No exceedance was recorded in the noise monitoring result. The number of PME operated in LTI was consistent with the proposed Construction Noise mitigation Plan (CNMP)</p> <p>Additional mitigation measures adopted by Contractor upon receipt of complaint:</p> <ul style="list-style-type: none"> ➤ A more effective acoustic barrier was erected that covered the direct line of sight from the entire Ocean Shore during piling works. <p>Existing Mitigation Measures adopted by Contractor</p> <ul style="list-style-type: none"> ➤ Silent up barrier was provided for drill rig/vibration hammer. Acoustic barriers was erected along site boundary); ➤ Maintenance for acoustic barriers along the site boundary to ensure the integrity effectiveness of sound barrier; ➤ Metal chain attached on the vibration hammer was wrapped with rubbery material to reduce the excessive noise produced during piling works. 	Closed

Complaint No.	Received Date	Date/Location of Complaint	Complainant	Nature	Details of Complaint	Noise Action Level Exceedance (Y/N)	Investigation/ Mitigation Action	File Closed
238	23 rd October 2018	23 rd October 2018/ Construction of Road P2	Resident of Ocean Shore	Noise	Complained about the noise created by an excavator during morning	Y	See Investigation / Mitigation Measures for Complaint No. 239	Closed
237	18 th October 2018	18 th October 2018/ Lam Tin Interchange	Resident of Yau Lai Estate	Noise	Complained about construction noise at LTI	Y	See Investigation / Mitigation Measures for Complaint No. 227	Closed
236	18 th October 2018	18 th October 2018/ Lam Tin Interchange	Resident of Cha Kwo Ling Village	Noise	Complained about the vibration and noise near	Y	See Investigation / Mitigation Measures for Complaint No. 227	Closed
235	18 th October 2018	18 th October 2018/ Lam Tin Interchange	Resident of Yau Lai Estate	Noise	Complained about the noise nuisance from LTI and Portion 4C	Y	See Investigation / Mitigation Measures for Complaint No. 227	Closed
234	18 th October 2018	18 th October 2018/ Lam Tin Interchange	Resident of Yau Lai Estate	Noise	Complained about the Excavator in LTI was not properly wrapped and produce noise nuisance from LTI.	Y	See Investigation / Mitigation Measures for Complaint No. 227	Closed
233	15 th October 2018	15 th October 2018/ Lam Tin Interchange	DC member	Noise	Complained about the noise and dust nuisance from LTI	Y	See Investigation / Mitigation Measures for Complaint No. 227	Closed
232	14 th October 2018	14 th October 2018/ Lam Tin Interchange	Resident of Yau Lai Estate	Noise	Complained about the noise nuisance from LTI during night time	Y	See Investigation / Mitigation Measures for Complaint No. 227	Closed
231	12 th October 2018	12 th October 2018/ Lam Tin Interchange	Resident of Yau Lai Estate	Noise	Complained about the noise nuisance from LTI	Y	See Investigation / Mitigation Measures for Complaint No. 227	Closed
230	11 th October 2018	11 th October 2018/ Lam Tin Interchange	Resident of Yau Lai Estate	Noise	Complained about the noise from rocks unloading in LTI	Y	See Investigation / Mitigation Measures for Complaint No. 227	Closed
229	9 th October 2018	9 th October 2018/ Lam Tin Interchange	Resident of Bik Lai House, Yau Lai Estate	Noise	Complained about the noise nuisance from LTI, and lack of effective noise barrier.	Y	See Investigation / Mitigation Measures for Complaint No. 227	Closed

Complaint No.	Received Date	Date/Location of Complaint	Complainant	Nature	Details of Complaint	Noise Action Level Exceedance (Y/N)	Investigation/ Mitigation Action	File Closed
228	9 th October 2018	9 th October 2018/ Lam Tin Interchange	Public	Noise	Complained about the noise nuisance from LTI	Y	See Investigation / Mitigation Measures for Complaint No. 227	Closed
227	3 rd October 2018	3 rd October 2018/ Lam Tin Interchange	Resident of Yung Lai House, Yau Lai Estate	Noise	Complained about the noise nuisance from LTI during night time	Y	<p>No exceedance was recorded in the noise monitoring result. The number of PME operated in LTI was consistent with the proposed Construction Noise mitigation Plan (CNMP) and approved Construction Noise Permit (CNP).</p> <p>Mitigation Measures adopted by Contractor</p> <p><u>Noise:</u></p> <ul style="list-style-type: none"> ➤ Noise barriers were repaired to reduce noise nuisance at Portion 4C; ➤ Noise barriers were erected between the PMEs and NSR to reduce noise nuisance at Portion 4C; <p>Powered mechanical equipment (PME) for breaker was equipped with noise barriers at Portion 4C.</p>	Closed
226	28 th September 2018	28 th September 2018/ Construction of Road P2	Resident of Ocean Shores	Noise	Complained about noise nuisance from portion IV	Y	<ul style="list-style-type: none"> ➤ See Investigation / Mitigation Measures for Complaint No. 222 	Closed
225	26 th September 2018	26 th September 2018/ Lam Tin Interchange	Resident of Yau Lai Estate	Noise	Complained about the noise from rocks unloading in LTI	Y	See Investigation / Mitigation Measures for Complaint No. 218	Closed
224	18 th September 2018	18 th September 2018/ Construction of Road P2	Public	Noise	Complained about noise nuisance from derrick barge	Y	See Investigation / Mitigation Measures for Complaint No. 219	Closed

Complaint No.	Received Date	Date/Location of Complaint	Complainant	Nature	Details of Complaint	Noise Action Level Exceedance (Y/N)	Investigation/ Mitigation Action	File Closed
223	13 th September 2018	9 th September 2018/Construction of Portion VII on TKO side	Resident of Ocean Shores	Noise	Complained about noise nuisance from derrick barges	Y	See Investigation / Mitigation Measures for Complaint No. 218	Closed
222	12 th September 2018	12 th September 2018/ Construction of Road P2	Resident of Ocean Shores	Noise	Complained about the noise nuisance from piling works	Y	<p>Mitigation Measures adopted by the Contractor</p> <ul style="list-style-type: none"> ➤ Acoustics barriers were provided to the vibration hammer for piling works. ➤ Maintenance for acoustic barriers on the PME and along the site boundary to ensure the integrity and effectiveness of sound barriers. ➤ Regular site checking would be performed to ensure the type and quantity of powered mechanical equipment are in order with the updated Construction Noise Assessment. ➤ Acoustics mats were provided to cover the noise source from vibration hammer. ➤ The metal chain on vibration hammer was wrapped with rubbery material to minimize sound impact. ➤ The schedule for piling works was set with a 5 minutes interval to reduce the accumulated noise level. 	Closed

Complaint No.	Received Date	Date/Location of Complaint	Complainant	Nature	Details of Complaint	Noise Action Level Exceedance (Y/N)	Investigation/ Mitigation Action	File Closed
221	11 th September 2018	9 th September 2018/ Construction of Portion VII on TKO side	Public	Noise	Complained about the noise from broadcasting at barging point	Y	The Contractor had implemented environmental mitigation measures in accordance with the “Implementation Schedule of Proposed Mitigation Measures” of EM&A Manual as follows: <u>Noise:</u> Walkie-talkie was used instead of broadcasting to reduce the noise nuisance.	Closed
220	11 th September 2018	26 th September 2018/ Lam Tin Interchange	Public	Noise	Complained about the construction noise	Y	➤ See Investigation / Mitigation Measures for Complaint No. 218	Closed
219	7 th September 2018	7 th September 2018/ Construction of Road P2	Resident of Ocean Shores	Noise	Complained about the noise from sheet piling	Y	Mitigation Measures adopted by the Contractor <ul style="list-style-type: none"> ➤ Silent up barrier was provided for piling works in between vibration hammer and Ocean Shores. Acoustic barriers was erected along site boundary ➤ Noise barrier surround the engine of the derrick barge ➤ Acoustic material wrapped on vibration hammer for sheet piling works 	Closed

Complaint No.	Received Date	Date/Location of Complaint	Complainant	Nature	Details of Complaint	Noise Action Level Exceedance (Y/N)	Investigation/ Mitigation Action	File Closed
218	6 th September 2018	6 th September 2018/ Construction in LTI	Public	Noise	Complained about noise nuisance in LTI	Y	<p>The Contractor had implemented environmental mitigation measures in accordance with the “Implementation Schedule of Proposed Mitigation Measures” of EM&A Manual as follows:</p> <p><u>Noise:</u></p> <ul style="list-style-type: none"> ➤ Noise barriers were erected between the PMEs and NSR to reduce noise nuisance at Portion 4C; ➤ Powered mechanical equipment (PME) for breaker was equipped with noise barriers at Portion 4C. 	Closed
217	5 th September 2018	5 th September 2018/ Construction of Road P2	Public	Air Quality	Complained about dark smoke emission from derrick barges.	N	<p>The Contractors has adopted the following environmental mitigation measures to reduce dark smoke nuisance from construction barges since June for dark smoke complaints:</p> <ul style="list-style-type: none"> ➤ Smoke filtering tanks were adopted on deck level of derrick barges to reduce emission of dark smoke and exhaust smell; ➤ New engine has been installed on derrick barge to reduce the dark smoke emission. 	Closed
216	5 th September 2018	5 th September 2018/ Construction of Road P2	Public	Air Quality	Complained about dark smoke emission from derrick barges.	N	See Investigation / Mitigation Measures for Complaint No. 217	Closed

Complaint No.	Received Date	Date/Location of Complaint	Complainant	Nature	Details of Complaint	Noise Action Level Exceedance (Y/N)	Investigation/ Mitigation Action	File Closed
215	5 th September 2018	5 th September 2018/ Construction of Road P2	Public	Water Quality	Complained about the oil leakage within the cofferdam	N	<p>The Contractors had taken measures to clean up and prevent any further oil spillage for marine works in the future:</p> <ul style="list-style-type: none"> ➤ Oil was absorbed and cleared with sorbents ➤ Wire was applied with suitable amount of oil to prevent further oil spill ➤ Training was provided for frontline staff on applying lubricant oil on wire rope of derrick barge. <p>The Contractor had implemented environmental measures in accordance with the “Implementation Schedule of Proposed Mitigation Measures” of EM&A Manual as below:</p> <ul style="list-style-type: none"> ➤ Construction activities should not cause foam, oil, grease, scum, little or other objectionable matter to be present on the water within the site. <p>Standard good-site practice is adopted to prevent any fuels and solvent entering the nearby watercourses.</p>	Closed
214	4 th September 2018	4 th September 2018/ Construction of Road P2	Ocean Shores Management Office	Air Quality	Follow up complaint on 21 and 22 August, regarding dark smoke emission from derrick barges.	N	<ul style="list-style-type: none"> ➤ See Investigation / Mitigation Measures for Complaint No. 217 	Closed

Complaint No.	Received Date	Date/Location of Complaint	Complainant	Nature	Details of Complaint	Noise Action Level Exceedance (Y/N)	Investigation/ Mitigation Action	File Closed
213	31 st August 2018	31 st August 2018/ Construction of Lam Tin Interchange	Public	Air Quality	The complainant complained about the dust nuisance at LTI.	N	See Investigation / Mitigation Measures for Complaint No. 207	Closed
212	27 th August 2018	27 th August 2018/ Construction of Road P2	Resident of Yau Lai Estate	Noise	The complainant complained about the noise nuisance from breaker and excavator in LTI.	Y	See Investigation / Mitigation Measures for Complaint No. 203	Closed
211	22 nd August 2018	22 nd August 2018/ Construction of Road P2	Public	Air Quality	The complainant complained about the dark smoke emitted from derrick barge outside Ocean Shores.	N	See Investigation / Mitigation Measures for Complaint No. 209	Closed
210	21 st August 2018	21 st August 2018/ Construction of Road P2	Public	Air Quality	The complainant complained about the dark smoke emitted from derrick barge outside Ocean Shores.	N	See Investigation / Mitigation Measures for Complaint No. 209	Closed
209	21 st August 2018	20 th & 21 st August 2018/ Construction of Road P2	DC Member	Air Quality	The complainant complained about the dark smoke emitted from derrick barge outside Ocean Shores on 20 and 21 of August.	N	<p>The Contractors had implemented environmental mitigation measures to reduce dark smoke nuisance from construction barges to the nearby sensitive receivers as follows:</p> <ul style="list-style-type: none"> ➤ Additional water filter tank was adopted on deck level of derrick barges to reduce emission of dark smoke and exhaust smell ➤ There were five derrick barges operating on 20 & 22 of August and four of them had water filter installed. The one without water filter was demobilized away from the site on 22 August. 	Closed

Complaint No.	Received Date	Date/Location of Complaint	Complainant	Nature	Details of Complaint	Noise Action Level Exceedance (Y/N)	Investigation/ Mitigation Action	File Closed
208	20 th August 2018	17 th August/ Construction of Road P2	DC Member	Water Quality	The complainant complained that muddy water was discharged from the construction site.	N	<p>Based on the information gathered in the investigation. As the location of muddy discharge was appeared adjoining the Tseung Kwan O DSD Desilting Compound, a high volume of upstream discharge collected from rain events is a possible cause of such muddy discharge event. There are no direct evidence that the muddy discharge near the outfall of DSD Desilting Compound was due to the Project.</p> <p>Measure Taken by the Contractor The Contractors had taken initiatives to ensure the quality of wastewater discharge from land-based works and to enhance mitigation measure to prevent silt from marine works from entering surrounding waters:</p> <ul style="list-style-type: none"> ➤ Additional geotextile was installed between steel tanks to prevent migration of filling materials outside the cofferdam ➤ Cofferdams in form of steel tanks filled with aggregated material were covered with geotextile to prevent spillage of silty materials into nearby waters 	Closed

Complaint No.	Received Date	Date/Location of Complaint	Complainant	Nature	Details of Complaint	Noise Action Level Exceedance (Y/N)	Investigation/ Mitigation Action	File Closed
207	18 th August 2018	18 th August 2018/ Construction of Lam Tin Interchange	Resident of Yau Lai Estate	Air Quality	The complainant complained about dust nuisance from surface blasting.	N	<p>According to the EM&A Manual of this Project, regular air quality monitoring has been carried out at following Stations.</p> <p>AM2 – Sai Tso Wan Recreation Ground; AM3 Yau Lai Estate, Bik Lai House.</p> <p>No exceedance was recorded in the above station during August.</p> <p>Mitigation Measures and Follow up Actions by Contractor The Contractor had implemented environmental mitigation measures in accordance with the “Implementation Schedule of Proposed Mitigation Measures” of EM&A Manual as follows: Air Quality:</p> <ul style="list-style-type: none"> ➤ Blasting cage were surrounded with impervious material during surface blasting ➤ Water spraying was provided at the blasting cage and stone crusher to enhance dust suppression 	Closed
206	13 th August 2018	13 th August 2018/ Construction of Lam Tin Interchange	Resident of Yau Lai Estate	Noise	The complainant complained about the noise nuisance from the breaker at LTI and complained lack of noise barrier.	Y	See Investigation / Mitigation Measures for Complaint No. 203	Closed

Complaint No.	Received Date	Date/Location of Complaint	Complainant	Nature	Details of Complaint	Noise Action Level Exceedance (Y/N)	Investigation/ Mitigation Action	File Closed
205	10 th August 2018	10 th August 2018/ Construction of Lam Tin Interchange	Resident of Yau Lai Estate	Noise	The complainant complained about the noise nuisance of construction work starting from 7 am and lack of noise barrier.	Y	See Investigation / Mitigation Measures for Complaint No. 203	Closed
204	9 th August 2018	9 th August 2018/ Construction of Lam Tin Interchange	Resident of Tak Tin Estate	Noise	The complainant complained about noise nuisance and vibration from blasting activity	Y	<p>According to the EM&A Manual of this Project, weekly noise monitoring in Cha Kwo Ling and Lam Tin during s been carried out at the following Stations. CM1 – Nga Lai House, Yau Lai Estate Phase 1, Yau Tong, Station; CM2 – Bik Lai House, Yau Lai Estate Phase 1, Yau Tong; CM3 - Block S, Yau Lai Estate Phase 5, Yau Tong.</p> <p>There was no exceedance recorded in the above station during daytime in August.</p>	Closed

Complaint No.	Received Date	Date/Location of Complaint	Complainant	Nature	Details of Complaint	Noise Action Level Exceedance (Y/N)	Investigation/ Mitigation Action	File Closed
203	9 th August 2018	9 th August 2018/ Construction of Lam Tin Interchange	Property Management of Tak Tin Estate	Noise	The complainant complained about the noise nuisance during 8pm	Y	<p>Mitigation Measures and Follow up Actions by Contractor</p> <p>The Contractor had implemented environmental mitigation measures in accordance with the “Implementation Schedule of Proposed Mitigation Measures” of EM&A Manual as follows:</p> <p>Noise:</p> <ul style="list-style-type: none"> ➤ Noise barriers were erected between the PMEs and NSR to reduce noise nuisance at Portion 4C ➤ Powered mechanical equipment (PME) for rock breaking were equipped with noise barriers at Portion 4C <p>According to the EM&A Manual of this Project, weekly noise monitoring in Cha Kwo Ling and Lam Tin during s been carried out at the following Stations.</p> <p>CM1 – Nga Lai House, Yau Lai Estate Phase 1, Yau Tong, Station;</p> <p>CM2 – Bik Lai House, Yau Lai Estate Phase 1, Yau Tong;</p> <p>CM3 - Block S, Yau Lai Estate Phase 5, Yau Tong.</p> <p>There was no exceedance recorded in the above station during daytime in August.</p>	Closed

Complaint No.	Received Date	Date/Location of Complaint	Complainant	Nature	Details of Complaint	Noise Action Level Exceedance (Y/N)	Investigation/ Mitigation Action	File Closed
202	1 st August 2018	1 st August 2018/ Construction of Lam Tin Interchange	Resident of Yeung Mei House	Noise	The complainant complained about the construction noise during night-time.	Y	<p>A valid Construction Noise Permit (CNP) (No. GW-RE0421-18) was granted to the Contractor for the construction site at Lam Tin Interchange. The number of excavators that were used on 01 August was covered by the CNP.</p> <p>The Contractor had implemented environmental mitigation measures in accordance with the “Implementation Schedule of Proposed Mitigation Measures” of EM&A Manual as follows:</p> <ul style="list-style-type: none"> ➤ Noise barriers were erected between the PMEs and NSR to reduce noise nuisance ➤ Powered mechanical equipment (PME) for rock breaking were equipped with TMD and SilentMat 	Closed
201	26 th July 2018	26 th July 2018 / Construction of P2/D4	Public	Water quality	The complainant complained about the polluted effluent at the nearby surface drain near the construction of elevator.	N	<p>The Contractor had implemented environmental mitigation measures in accordance with the “Implementation Schedule of Proposed Mitigation Measures” of EM&A Manual as follows:</p> <ul style="list-style-type: none"> ➤ Sandbags barrier was placed along the working area to prevent direct discharge 	Closed
200	26 th July 2018	26 th July 2018 / Construction of Lam Tin Interchange	Resident of Yau Lai Estate	Noise	Follow up on 24 th July 2018, the situation has yet been addressed.	Y	See Investigation / Mitigation Measures for Complaint No. 197	Closed
199	24 th July 2018	23 rd July 2018 / Construction of Lam Tin Interchange	Resident of Yau Lai Estate	Noise	The complainant complained about a yellow breaker working without noise barrier.	Y	See Investigation / Mitigation Measures for Complaint No. 197	Closed

Complaint No.	Received Date	Date/Location of Complaint	Complainant	Nature	Details of Complaint	Noise Action Level Exceedance (Y/N)	Investigation/ Mitigation Action	File Closed
	25 th July 2018	25 th July 2018 / Construction of Road P2	SKDC member	Noise	The complainant complained about the noise from piling works at Portion IV.	Y	See Investigation / Mitigation Measures for Complaint No. 198	Closed
198	21 st July 2018	21 st July 2018 / Construction of Road P2	SKDC member	Noise	The complainant complained about the noise from metal occasionally in the marine works area.	Y	<p>Based on the noise monitoring results in July 2018, no Limit Level Exceedance was recorded at Station CM6(A) and CM7(A). It is considered that no adverse construction noise impact was brought to the nearby sensitive receivers during the construction.</p> <p>The Contractors had implemented environmental mitigation measures to reduce construction nuisance from construction activities to the nearby sensitive receivers as follows:</p> <p><u>Noise:</u></p> <ul style="list-style-type: none"> ➤ Acoustic box was utilized for breaking works to minimize noise nuisance ➤ Acoustic barriers were provided for pre-boring works ➤ Regular site checking would be performed to ensure the type and quantity of PME are in order with the updated Construction Noise Assessment. ➤ Additional acoustic materials were wrapped around the vibration hammer ➤ Quieter plant, i.e. quality powered mechanical equipment was used as far as practicable to minimize noise impact from PME 	Closed

Complaint No.	Received Date	Date/Location of Complaint	Complainant	Nature	Details of Complaint	Noise Action Level Exceedance (Y/N)	Investigation/ Mitigation Action	File Closed
197	21 st July 2018	21 st July 2018 / Construction of Lam Tin Interchange	Resident of Yau Lai Estate	Noise	The complainant complained about the noise nuisance from breaker.	Y	<p>According to the EM&A Manual of this Project, additional weekly noise monitoring in Cha Kwo Ling and Lam Tin during night-time has been carried out at Station CM1 – Nga Lai House, Yau Lai Estate Phase 1, Yau Tong, Station CM2 – Bik Lai House, Yau Lai Estate Phase 1, Yau Tong, CM3 - Block S, Yau Lai Estate Phase 5, Yau Tong. no Limit Level Exceedance was recorded at Station CM1, CM2 and CM3. The summary of daytime and evening time noise monitoring results which conducted by ET in July and early August 2018 at Station CM1, CM2 and CM3</p> <p>The Contractor had implemented environmental mitigation measures in accordance with the “Implementation Schedule of Proposed Mitigation Measures” of EM&A Manual as follows:</p> <ul style="list-style-type: none"> ➤ Noise barriers were erected between the PMEs and NSR to reduce noise nuisance ➤ Powered mechanical equipment (PME) for rock breaking were equipped with TMD and SilentMat 	Closed
196	20 th July 2018	Not specified / Construction of Lam Tin Interchange	Property Management Office of Hong Pak Court	Air Quality	The complainant complained about the dust problem after blasting work in the afternoon.	N	<p>The Contractor had implemented environmental mitigation measures in accordance with the “Implementation Schedule of Proposed Mitigation Measures” of EM&A Manual as follows:</p> <ul style="list-style-type: none"> ➤ Blasting cage were surrounded with impervious material during surface blasting ➤ Water spraying was provided at the blasting cage to enhance dust suppression 	Closed

Complaint No.	Received Date	Date/Location of Complaint	Complainant	Nature	Details of Complaint	Noise Action Level Exceedance (Y/N)	Investigation/ Mitigation Action	File Closed
195	17 th July 2018	16 th July 2018 / Construction of Road P2	SKDC member	Noise	The complainant complained the noise from works area near Ocean Shores	Y	See Investigation / Mitigation Measures for Complaint No. 198	Closed
194	12 th July 2018	12 th July 2018/ Construction of Road P2/ D4 and Northern Footbridge	Residents of Metrotown	Air Quality	The complainant complained the dusty problem next to Chui Ling Road Substation.	N	<p>The Contractor had implemented environmental mitigation measures in accordance with the “Implementation Schedule of Proposed Mitigation Measures” of EM&A Manual as follows:</p> <ul style="list-style-type: none"> ➤ Water spraying was provided at least 8 times a day. ➤ Access road was paved to minimize dust emission from truck traffic. 	Closed

Complaint No.	Received Date	Date/Location of Complaint	Complainant	Nature	Details of Complaint	Noise Action Level Exceedance (Y/N)	Investigation/ Mitigation Action	File Closed
193	12 th July 2018	12 th July 2018 / Construction of Road P2	Residents of Metrotown	Air Quality	The complainant complained the dust problem from the partially covered stockpile in Work Area A.	N	<p>According to the information provided and confirmed by the Engineer, loading and unloading of treated sediment was conducted in Work Area A.</p> <p>According to the EM&A Manual of this Project, regular air quality monitoring has been carried out at Station AM5(A) – Tseung Kwan O DSD Desilting Compound and AM6(A) – Park Central, L1/F Open Space Area. no Action or Limit Level Exceedance was recorded at Station AM5(A) and AM6(A) from 3 to 12 July 2018. It is considered that no adverse air quality impact was brought to the nearby sensitive receivers during the construction period</p> <p>The Contractors had implemented environmental mitigation measures to reduce dust nuisance from construction activities to the nearby sensitive receivers as follows:</p> <ul style="list-style-type: none"> ➤ Covered the stockpile of treated marine sediment with tarpaulin sheets 	Closed
192	23 rd July 2018	Not specified/ Construction of Lam Tin Interchange	Resident of Yau Lai Estate	Noise	Follow up on the complaint on 27 th June, 2 nd and 3 rd July 2018, the complainant complained that the situation has not yet been addressed.	Y	<p>The Contractor had implemented environmental mitigation measures in accordance with the “Implementation Schedule of Proposed Mitigation Measures” of EM&A Manual as follows:</p> <ul style="list-style-type: none"> ➤ Replaced and fixed the uneven metal plate on Lei Yue Mun Road near ambulance depot 	Closed

Complaint No.	Received Date	Date/Location of Complaint	Complainant	Nature	Details of Complaint	Noise Action Level Exceedance (Y/N)	Investigation/ Mitigation Action	File Closed
191	3 rd July 2018	3 rd July 2018/ Construction of Lam Tin Interchange	Resident of Yau Lai Estate	Noise	Follow up on the complaint on 27 th June, 2 nd July 2018, the complainant complained that the situation has not yet been addressed.	Y	<p>The Contractor had implemented environmental mitigation measures in accordance with the “Implementation Schedule of Proposed Mitigation Measures” of EM&A Manual as follows:</p> <ul style="list-style-type: none"> ➤ Replaced and fixed the uneven metal plate on Lei Yue Mun Road near ambulance depot <p>According to the information provided and confirmed by the Engineer, dredging and welding works are conducted on 23 June 2018 during the time of complaint.</p>	Closed
	2 nd July 2018	2 nd July 2018/ Construction of Lam Tin Interchange	Resident of Yau Lai Estate	Noise	Follow up on the complaint on 27 th June 2018, the complainant complained that the situation has not yet been addressed.	Y		Closed
	27 th June 2018	26 th and 27 th June 2018/ Construction of Lam Tin Interchange	Resident of Yau Lai Estate	Noise	The complainant complained the construction noise at Lam Tin Interchange during night-time.	Y	<p>The Contractors had implemented environmental mitigation measures to reduce odour nuisance from construction activities to the nearby sensitive receivers as follows:</p> <ul style="list-style-type: none"> ➤ Air blowers were provided at the location where welding works to be carried out to dilute the smell 	Closed
	25 th June 2018	23 rd June 2018/ Construction of Road P2	Public	Air Quality	The complainant complained the dark smoke emission from construction barge and the smell from welding works.	N	<ul style="list-style-type: none"> ➤ Additional water filter tank was adopted on deck level of derrick barges to reduce emission of dark smoke and exhaust smell 	Closed

Complaint No.	Received Date	Date/Location of Complaint	Complainant	Nature	Details of Complaint	Noise Action Level Exceedance (Y/N)	Investigation/ Mitigation Action	File Closed
190	22 nd June 2018	Not Specific/ Construction of Lam Tin Interchange	Public	Waste Management	The complainant complained about the housekeeping of the construction site.	N	<p>From the Daily Record Summary provided by the Contractor and confirmation by the RE, there was no irregularity, and together with the site inspection conducted by the environmental team in June, construction waste on pavement was not observed.</p> <p>Despite, the Contractor was reminded to follow the relevant mitigation measures related to waste management:</p> <ul style="list-style-type: none"> ➤ Ensure trucks have enclosed the containers before leaving the site to reduce the impact during transportation (Photo 3); ➤ Training of site personnel in proper waste management and chemical handling procedures to ensure proper disposal of construction waste; ➤ Proper storage and site practices to minimize the potential for damage or contamination of construction materials 	Closed
189	20 th June 2018	28 th May 2018/ Construction of Road P2	SKDC member	Air Quality	The complainant complained the dark smoke emission from the same construction vessel.	N	See Investigation / Mitigation Measures for Complaint No. 181.	Closed

Complaint No.	Received Date	Date/Location of Complaint	Complainant	Nature	Details of Complaint	Noise Action Level Exceedance (Y/N)	Investigation/ Mitigation Action	File Closed
188	20 th June 2018	20 th June 2018/ Construction of Lam Tin Interchange	Resident of Yau Lai Estate	Noise	The complainant complained about construction noise starting from 6 am.	Y	<p>The construction activities in Lam Tin Interchange (Work site No.101) on 20th of June possessed of 6 no. of excavators between 7-8 am, 6 no. of breakers, excavator mounted between 8-10 am. The quantity of excavators and breakers were consistent with the Construction Noise Mitigation Plan (Construction Activity Group 1.1)</p> <p>The Contractor had implemented environmental mitigation measures in accordance with the “Implementation Schedule of Proposed Mitigation Measures” of EM&A Manual as follows:</p> <ul style="list-style-type: none"> ➤ Powered mechanical equipment (PME) for rock breaking were equipped with TMD and SilentMat 	Closed

Complaint No.	Received Date	Date/Location of Complaint	Complainant	Nature	Details of Complaint	Noise Action Level Exceedance (Y/N)	Investigation/ Mitigation Action	File Closed
187	7 th June 2018	7 th June 2018/ Construction of Road P2	Resident of Ocean Shores	Air Quality	The complainant complained about the smell of machinery exhaust affecting the podium of Ocean Shores (swimming pool). The complainant suspected the exhaust was originated from the nearby barges.	N	<p>According to the information provided and confirmed by the Engineer, dredging works and placing rock fill were conducted during the time of complaint. Dredger, derrick barge, tug boat and hopper barge were being operated for the mentioned works.</p> <p>According to the site inspections conducted by ET and IEC in May and June 2018, no exhausted smell from construction vessel was identified in Portion IV, VII and IX.</p> <p>The Contractors had implemented environmental mitigation measures to minimize the air nuisance to the nearby sensitive receivers as follows: <u>Odour Emission from Exhausted Gas:</u></p> <ul style="list-style-type: none"> ➤ Additional water filter tank was adopted on the deck level of derrick barges to reduce emission of dark smoke and exhaust smell 	Closed
186	6 th June 2018	6 th June 2018/ Construction of Lam Tin Interchange	Resident of Chung Pak House, Hong Pak Court	Noise	The complainant complained about the construction noise at Lam Tin Interchange.	Y	A valid Construction Noise Permit (CNP) (No. GW-RE0278-18) was granted to the Contractor for the construction site at Lam Tin Interchange. The number of excavator and dump trucks that were used on 6 June were covered by the CNP.	Closed
185	6 th June 2018	30 th May and 30 th September 2017/ Construction of Road P2	SKDC member	Noise	The complainant complained about the noise affecting nearby resident in early morning near Ocean Shores.	Y	See Investigation / Mitigation Measures for Complaint No. 50 and 81.	Closed

Complaint No.	Received Date	Date/Location of Complaint	Complainant	Nature	Details of Complaint	Noise Action Level Exceedance (Y/N)	Investigation/ Mitigation Action	File Closed
184	6 th June 2018	Not specified / Construction of Road P2	SKDC member	Landscape	The complainant complained about excessive tree felling near Ocean Shores.	N	<p>According to the information provided and confirmed by the Engineer, tree removal application for the concerned area has granted approval from District Lands Office (DLO) on 1 August 2017 and 18 April 2018 together with the tree compensatory plans. The felling of a total of 85 trees at the concerned area were in accordance with the approved tree removal application by the DLO. None of them are registered Old and Valuable Tree and neither of them are rare nor endangered species. The number of retained trees at the concerned location complies with the latest tree removal application.</p> <p>The Contractor had taken initiatives to minimize nuisance from construction works to the nearby sensitive receivers as follows:</p> <ul style="list-style-type: none"> ➤ Tree protection zones were established and surrounded by fences to protect retained trees adjacent to the construction area. ➤ Tree protection zone were free of machinery and material that are likely to be injurious to the tree. ➤ Regular tree assessments were conducted by qualified Arborist to monitor the condition of retained trees. 	Closed

Complaint No.	Received Date	Date/Location of Complaint	Complainant	Nature	Details of Complaint	Noise Action Level Exceedance (Y/N)	Investigation/ Mitigation Action	File Closed
183	4 th June 2018	4 th June 2018/ Construction of Lam Tin Interchange	Resident of Hong Pak Court	N/A	The complainant complained about the blasting works during night-time.	N	<p>The Contractor had implemented environmental mitigation measures in accordance with the “Implementation Schedule of Proposed Mitigation Measures”</p> <ul style="list-style-type: none"> ➤ Ensured blasting doors were closed while blasting associated works was undertaken in the tunnel ➤ Installed steel-type blasting door mounted with sound absorptive lining to absorb construction noise in the tunnel 	Closed
182	1 st June 2018	Not specified/ Construction of Lam Tin Interchange	Sin Fat Road Tennis Court	Air Quality	The complainant complained about the dust	N	<p>The Contractor had taken initiatives to minimize nuisance from construction works to the nearby sensitive receivers as follows:</p> <ul style="list-style-type: none"> ➤ Frequent water spraying along the slope area at LTI. ➤ Tarpaulin sheets were provided along the slope adjacent to the tennis court during preparation of surface blasting. 	Closed

Complaint No.	Received Date	Date/Location of Complaint	Complainant	Nature	Details of Complaint	Noise Action Level Exceedance (Y/N)	Investigation/ Mitigation Action	File Closed
181	29 th May 2018	Not specified/ Construction of Road P2	Public	Air Quality	The complainant complained about the black smoke emission from the construction vessel.	N	<p>According to the information provided and confirmed by the Engineer, dredging and placing rock fill material were conducted during the time of complaint.</p> <p>The Contractors had implemented environmental mitigation measures to reduce construction nuisance from construction activities to the nearby sensitive receivers as follows:</p> <p><u>Air Quality:</u></p> <p>As confirmed by the Engineer, the concerned vessels removed off site for further maintenance;</p> <p>Additional water filter tank was adopted to prevent emission of dark smoke and exhaust.</p> <p>The Engineer and the Environmental Team have reminded the Contractor to properly implement mitigation measures to effectively minimize construction nuisance caused by the construction works to the nearby residents.</p>	Closed

Complaint No.	Received Date	Date/Location of Complaint	Complainant	Nature	Details of Complaint	Noise Action Level Exceedance (Y/N)	Investigation/ Mitigation Action	File Closed
180	25 th May 2018	24 th May 2018/ Construction of Road P2	SKDC member Mr. Cheung Chin Pang	Odour	The complainant complained about smell of exhaust gas affecting high level residents (60/F and above) of Metrotown Tower 10.	N	<p>According to the information provided and confirmed by the Engineer, modification of temporary marine platform and welding works were conducted during the time of complaint.</p> <p>The Contractors had implemented environmental mitigation measures to reduce construction nuisance from construction activities to the nearby sensitive receivers as follows: <u>Air Quality:</u></p> <p>Additional water filter tank was adopted to mission of dark smoke and exhaust.</p> <p>The Engineer and the Environmental Team have reminded the Contractor to properly implement mitigation measures to effectively minimize construction nuisance caused by the construction works to the nearby residents.</p>	Closed

Complaint No.	Received Date	Date/Location of Complaint	Complainant	Nature	Details of Complaint	Noise Action Level Exceedance (Y/N)	Investigation/ Mitigation Action	File Closed
179	24 th May 2018	24 th May 2018/ Construction of Northern footbridge, Road P2/D4 and Road P2	Public	Air Quality	The complainant complained construction dust generated from the CEDD construction works site between Tong Yin Street and Tiu Keng Leng Sport Centre (Po Yap Road) as a result of insufficient dust suppression measures	N	<p>According to the information provided and confirmed by the Engineer, construction works including steel bar fixing, scaffolding, trimming formation level, compaction, removal of road marking and handling of treated sediment were conducted during the time of complaint.</p> <p>As shown in the Air Quality Monitoring Results, no Action/ Limit Level Exceedance was recorded at Station AM5(A) and AM6(A) in May 2018. It is considered that no adverse construction dust impact was brought to the nearby sensitive receivers during the construction period of this Project</p> <p>The Contractors had implemented environmental mitigation measures to reduce construction nuisance from construction activities to the nearby sensitive receivers as follows: raying was provided at least 8 times a day; near public access was hard paved; e in Work Area A was covered except the operating area</p> <p>The Engineer and the Environmental Team have reminded the Contractor to properly implement mitigation measures to effectively minimize construction nuisance caused by the construction works to the nearby residents.</p>	Closed

Complaint No.	Received Date	Date/Location of Complaint	Complainant	Nature	Details of Complaint	Noise Action Level Exceedance (Y/N)	Investigation/ Mitigation Action	File Closed
178	23 rd May 2018	22 nd May 2018/ Construction of TKO Portal	Public	N/A	The complainant complained construction works was carried out on 22 May (which was a public holiday) around 1500 hour at the sea area near Ocean shore Block 2.	N	<p>According to the information provided and confirmed by the Engineer, modification of temporary marine platform and welding works were conducted during the time of complaint.</p> <p>One valid Construction Noise Permit (CNP) (No. GE-RE0309-18) was granted to the Contractor (Leighton – China State Joint Venture) (Contract No. NE/2015/01) for the marine construction site near Ocean Shores. According to the CNP, Group O to T of the PME listed in condition 3.a. are allowed to operate during general holiday (including Sunday) from 0900 – 2300 hours.</p> <p>As confirmed by the Engineer, only a group of PME (listed in Group Q) was operated during the time of complaint. No welding machine was operated in Zone A. No derrick barge and flat top barge were operated beyond Zone C.</p> <p>The Contractors had implemented environmental mitigation measures to reduce construction nuisance from construction activities to the nearby sensitive receivers as follows:</p> <p><u>Noise:</u></p> <p>Preinstalled speaker was used on derrick barge to minimize the noise disturbance from on-site communication. The Engineer and the Environmental Team advised the Contractor to properly implement mitigation measures to effectively minimize construction nuisance caused by construction works to the nearby residents.</p>	Closed

Complaint No.	Received Date	Date/Location of Complaint	Complainant	Nature	Details of Complaint	Noise Action Level Exceedance (Y/N)	Investigation/ Mitigation Action	File Closed
177	22 nd May 2018	Not specified/ Construction of Lam Tin Interchange	Resident of Yau Lai Estate	Air Quality & Noise	The complainant complained about the dust nuisance and construction noise at Lam Tin Interchange	Y	<p>According to the Engineer's Site Diaries, the major construction activities performed in May 2018 included rock breaking, drilling and excavation at Lam Tin Interchange. Construction works for night-time included blasting and excavation.</p> <p>According to the EM&A Manual of this Project, regular air quality monitoring has been carried out at Station AM2 – Sai Tso Wan Recreation Ground and AM3 – Yau Lai Estate, Bik Lai House. Based on the Air Quality Monitoring Results which conducted by ET, no Action or Limit Level Exceedance was recorded at Station AM2 and AM3. It is considered that no adverse air quality impact was brought to the nearby sensitive receivers during the time of complaint.</p> <p>The Contractor had implemented environmental mitigation measures in accordance with the "Implementation Schedule of Proposed Mitigation Measures" of EM&A Manual as follows:</p> <p><u>Air Quality:</u></p> <p>water spraying on unpaved area and haul roads at Lam change</p> <p>Noise:</p> <ul style="list-style-type: none"> ➤ Ensured blasting doors were closed while blasting associated works was undertaken in the tunnel ➤ Installed steel-type blasting door mounted with sound absorptive lining to absorb construction noise in the tunnel ➤ Erected movable cantilever noise barriers and the breaker head was wrapped with Silent Mat and TMD; 	Closed

Complaint No.	Received Date	Date/Location of Complaint	Complainant	Nature	Details of Complaint	Noise Action Level Exceedance (Y/N)	Investigation/ Mitigation Action	File Closed
							<ul style="list-style-type: none"> ➤ Powered mechanical equipment (PME) for rock breaking were equipped with TMD and SilentMat ➤ Drill rig was covered with Silent Mat and TMR <p>The environmental conditions of the site and the control of works will be continuously reviewed and monitored by the Engineer and the Environmental Team.</p>	

Complaint No.	Received Date	Date/Location of Complaint	Complainant	Nature	Details of Complaint	Noise Action Level Exceedance (Y/N)	Investigation/ Mitigation Action	File Closed
176	21 st May 2018	21 st May 2018/ Construction of Road P2	Public	Air Quality	The complainant complained about dust/dirt being brought onto Tong Yin Street by the vehicles travelling to and from TKO-LTT construction site, causing dust problem and air nuisance.	N	<p>According to the information confirmed by the Engineer, all dump trucks were covered and wheel washed before leaving the works site on 21 May 2018.</p> <p>As shown in the Air Quality Monitoring Results, no Action/ Limit Level Exceedance was recorded at Station AM5(A) and AM6(A) in May 2018. It is considered that no adverse construction dust impact was brought to the nearby sensitive receivers during the construction period of this Project</p> <p>The Contractors had implemented environmental mitigation measures to minimize the noise nuisance to the nearby noise sensitive receivers as follows: Water spraying was provided at least 8 times a day. Street washing truck would be provided once a week to clean the dust on the public street. Additional notice would be set up to remind the truck driver to perform wheel-washing properly before leaving site. Deployed staff at the access to check the dump trucks to ensure the dump truck are properly covered and wheel-washed before leaving site.</p> <p>The Engineer and the Environmental Team have reminded the Contractor to properly implement mitigation measures to effectively minimize construction nuisance caused by the construction works to the nearby residents.</p>	Closed
175	19 th May 2018	Not specified/ Construction of Lam Tin Interchange	Resident of Hong Nga Court	Noise	The complainant complained the noise nuisance due to the construction work at Lam Tin Interchange during nighttime.	Y	See Investigation / Mitigation Measures for Complaint No. 160.	Closed

Complaint No.	Received Date	Date/Location of Complaint	Complainant	Nature	Details of Complaint	Noise Action Level Exceedance (Y/N)	Investigation/ Mitigation Action	File Closed
174	19 th May 2018	Not specified/ Construction of Lam Tin Interchange	Resident of Hong Pak Court	Noise	The complainant complained the noise nuisance due to the construction work at Lam Tin Interchange during nighttime.	Y	See Investigation / Mitigation Measures for Complaint No. 160.	Closed
173	16 th May 2018	Not specified/ Construction of Lam Tin Interchange	Resident of Hong Nga Court,	Noise	The complainant complained the noise nuisance due to the construction work at Lam Tin Interchange during night-time.	Y	See Investigation / Mitigation Measures for Complaint No. 160.	Closed
172	15 th May 2018	Not specified/ Construction of Lam Tin Interchange	Resident of Hong Pak Court	Noise	The complainant complained the noise nuisance during night time blasting works at the Lam Tin Interchange.	Y	See Investigation / Mitigation Measures for Complaint No. 165.	Closed
171	15 th May 2018	Not specified/ Construction of Lam Tin Interchange	Resident of Yau Lai Estate, Bik Lai Estate	Noise	The complainant complained the noise nuisance during night time blasting works at the Lam Tin Interchange.	Y	See Investigation / Mitigation Measures for Complaint No. 165.	Closed
170	15 th May 2018	Not specified/ Construction site near Cha Kwo Ling Tsuen	Anonymous	Noise	The complainant complained the noise nuisance due to the construction work near Cha Kwo Ling Tsuen during night-time.	Y	See Investigation / Mitigation Measures for Complaint No. 165.	Closed

Complaint No.	Received Date	Date/Location of Complaint	Complainant	Nature	Details of Complaint	Noise Action Level Exceedance (Y/N)	Investigation/ Mitigation Action	File Closed
169	14 th May 2018	Not specified/ Construction of Lam Tin Interchange	Kowloon East District Council Member Mr. Tam Man Ho	Noise	The complainant complained the noise nuisance due to the construction work and night time blasting works at the Lam Tin Interchange.	Y	<p>According to the latest CNMP of this Contract, the subgroups of work activities undertaken near noise sensitive receivers in the reporting period:</p> <p>The construction activities of Lam Tin Interchange (Work site No.101) on 14th of May 2018 possessed of 6 no. of breakers, excavator mounted which were consistent with the quantities of breaker in the Construction Noise Mitigation Plan (Construction Activity Group1.1)</p> <p><u>Noise:</u> Installed steel-type blasting door mounted with sound absorptive lining to absorb construction noise in the tunnel; Erected movable cantilever noise barriers and the breaker head was wrapped with Silent Mat and TMD; Powered mechanical equipment (PME) for rock breaking were equipped with TMD and SilentMat;</p> <p>As shown by the Noise Monitoring Results conducted by ET, no Limit Level Exceedance was recorded at Station CM1, CM2, CM3 and CM4. The summary of noise monitoring results which conducted by ETL in May 2018 at Station CM1, CM2, CM3 and CM4.</p> <p>The environmental conditions of the site and the control of works will be continuously reviewed and monitored by the Engineer and the Environmental Team.</p>	Closed
168	14 th May 2018	Not specified/ Construction of Lam Tin Interchange	Resident of Yau Lai Estate, Yung Lai House	Noise	The complainant complained the noise nuisance due to the construction work at Lam Tin Interchange during night-time.	Y	See Investigation / Mitigation Measures for Complaint No. 165.	Closed

Complaint No.	Received Date	Date/Location of Complaint	Complainant	Nature	Details of Complaint	Noise Action Level Exceedance (Y/N)	Investigation/ Mitigation Action	File Closed
167	13 th May 2018	Not specified/ Construction of Lam Tin Interchange	Resident of Hong Nga Court, Chung Pak House	Noise	The complainant complained the noise nuisance due to the construction work on Sunday morning and night time blasting works at the Lam Tin Interchange.	Y	See Investigation / Mitigation Measures for Complaint No. 165.	Closed
166	13 th May 2018	Not specified/ Construction of Lam Tin Interchange	Resident of Hong Pak Court	Noise	Noise nuisance due to the construction work at around 5:00 am and night time blasting works at the Lam Tin Interchange.	Y	See Investigation / Mitigation Measures for Complaint No. 165.	Closed

Complaint No.	Received Date	Date/Location of Complaint	Complainant	Nature	Details of Complaint	Noise Action Level Exceedance (Y/N)	Investigation/ Mitigation Action	File Closed
165	13 th May 2018	13 th May 2018/ Construction of Lam Tin Interchange	Property Management Office of Hong Nga Court	Noise	The complainant complained the noise nuisance due to the construction work at Lam Tin Interchange on 13 th May 2018 (Sunday morning).	Y	<p>A valid Construction Noise Permit (CNP) (No. GW-RE0278-18) was granted to the Contractor for the construction site at Lam Tin Interchange (location of construction site is shown in Figure 1). According to the conditions in the CNP, only one group among Group A to R of the powered mechanical equipment is allowed to be operated during 0800-2300 hours on general holidays (including Sundays); and 1900-2300 hours on any day not being a general holiday. The number of excavators, dump trucks, craned lorry and breakers that were used on 13th, 14th, 15th & 22nd of May were covered by the CNP.</p> <p>Other good site practices recommended in the “Implementation Schedule of Proposed Mitigation Measures” of EM&A Manual and the Noise Mitigation Plan of this Contract had been implemented by the Contractor, including the following:</p> <ul style="list-style-type: none"> • Only well-maintained plant should be operated on-site and plant should be serviced regularly during the construction program; • Mobile plant, if any, should be sited as far away from NSRs as possible; • Plants known to emit noise strongly in one direction should, wherever possible, be orientated so that the noise is directed away from the nearby NSRs <p>As shown by the Noise Monitoring Results conducted by ET, no Limit Level Exceedance was recorded at Station CM1, CM2, CM3 and CM4. The summary of noise monitoring results which conducted by ETL in May 2018 at Station CM1, CM2, CM3 and CM4.</p>	Closed

Complaint No.	Received Date	Date/Location of Complaint	Complainant	Nature	Details of Complaint	Noise Action Level Exceedance (Y/N)	Investigation/ Mitigation Action	File Closed
164	12 th May 2018	12 th May 2018/ Construction of Lam Tin Interchange	Resident of Hong Nga Court	Noise	The complainant complained the noise nuisance during night time blasting works at the Lam Tin Interchange.	Y	See Investigation / Mitigation Measures for Complaint No. 160.	Closed
163	12 th May 2018	Not specified/ Construction of Lam Tin Interchange	Resident of Yau Lai Estate	Noise	The complainant complained the noise nuisance due to the construction work at Lam Tin Interchange.	Y	See Investigation / Mitigation Measures for Complaint No. 160.	Closed
162	11 th May 2018	Not specified/ Construction of Lam Tin Interchange	Resident of Lung Pak House	Noise	The complainant complained the noise nuisance during night time blasting works at the Lam Tin Interchange.	Y	See Investigation / Mitigation Measures for Complaint No. 160.	Closed

Cumulative Complaint Log since commencement of Project

Reporting Month	Number of Complaints in Reporting Month	Number of Summons in Reporting Month	Number of Prosecutions in Reporting Month
November 2016	0	0	0
December 2016	11	0	0
January 2017	15	0	0
February 2017	4	0	0
March 2017	6	0	0
April 2017	1	0	0
May 2017	10	0	0
June 2017	8	0	0
July 2017	3	0	0
August 2017	8	0	0
September 2017	14	0	0
October 2017	8	0	0
November 2017	12	0	0
December 2017	10	1	0
January 2018	11	0	0
February 2018	6	0	0
March 2018	17	0	0
April 2018	15	0	0
May 2018	22	0	0
June 2018	11	0	1
July 2018	9	0	0
August 2018	12	0	0
September 2018	11	0	0
October 2018	13	0	0
November 2018	13	0	0

Reporting Month	Number of Complaints in Reporting Month	Number of Summons in Reporting Month	Number of Prosecutions in Reporting Month
December 2018	10	0	0
January 2019	39	0	0
February 2019	20	0	0
March 2019	25	0	0
April 2019	17 ¹	0	0
May 2019	11	0	0
June 2019	11	0	0
July 2019	6	0	0
Total	389	1	1

1. Complaint No. 378, 363, 362 were received after the submission of EMA Monthly Report (April 2019)

Cumulative Log for Notifications of Summons

Contract No.	Log Ref.	Date/Location	Subject	Status	Total no. Received in this reporting month	Total no. Received since project commencement
NE/2015/01	--	--	--	--	--	--
NE/2015/02	KTS24 138/20 17	25 June 2017/ Marine construction site at Junk Bay	Contrary to: Sections 6 (1) (b) and 6 (5), Noise Control Ordinance, Cap.400	The Summon was issued on 22 Dec 2017 First hearing on 29 Mar 2018	0	1
NE/2015/03	--	--	--	--	--	--
NE/2017/01	--	--	--	--	--	--
NE/2017/02	--	--	--	--	--	--

Cumulative Log for Successful Prosecutions

Contract No.	Log Ref.	Date/Location	Subject	Status	Total no. Received in this reporting month	Total no. Received since project commencement
NE/2015/01	--	--	--	--	--	--
NE/2015/02	KTS24 138/20 17	25 June 2017/ Marine construction site at Junk Bay	Contrary to: Sections 6 (1) (b) and 6 (5), Noise Control Ordinance, Cap.400	Successful prosecution to the subcontractor on 27 June 2018	1	1
NE/2015/03	--	--	--	--	--	--
NE/2017/01	--	--	--	--	--	--
NE/2017/02	--	--	--	--	--	--

**APPENDIX P
WASTE GENERATION IN THE
REPORTING MONTH**

Monthly Summary Waste Flow Table for 2019

Month	Actual Quantities of Inert C&D Materials Generated Monthly						Actual Quantities of C&D Wastes Generated Monthly				
	a.Total Quantity Generated (see Note 8)	b. Hard Rock and Large Broken Concrete	c. Reused in the Contract	d. Reused in Other Projects	e. Disposed as Public Fill	f. Imported Fill	g. Metals (see Note 5)	h. Paper / Cardboard Packaging (see Note 5)	i. Plastics (see Note 3) (see Note 5)	j. Chemical Waste	k. Others, e.g. general refuse
	(in '000m ³)	(in '000m ³)	(in '000m ³)	(in '000m ³)	(in '000m ³)	(in '000m ³)	(in '000kg)	(in '000kg)	(in '000kg)	(in '000kg)	(in '000m ³)
January	131.655	73.591	0.000	103.085	28.570	0.000	0.000	0.421	0.000	2.400	0.140
February	105.752	52.675	0.000	55.650	50.103	0.000	0.000	0.333	0.000	0.000	0.088
March	147.872	85.219	0.000	85.219	62.653	0.000	0.000	0.654	0.000	0.000	0.102
April	86.872	63.871	0.000	65.710	21.162	0.000	0.000	0.000	0.000	0.000	0.101
May	88.182	56.127	0.000	56.5945	31.587	0.000	0.000	0.410	0.000	3.200	0.126
June	103.458	59.644	0.000	59.644	43.814	0.000	0.000	0.000	0.000	1.120	0.102
Sub-total	663.791	391.127	0.000	425.903	237.888	0.000	0.000	1.818	0.000	6.720	0.658
July	119.093	75.619	0.000	75.619	43.474	0.000	0.000	0.000	0.000	3.465	0.206
August											
September											
October											
November											
December											
Total	782.884	466.746	0.000	501.522	281.362	0.000	0.000	1.818	0.000	10.185	0.865

Total inert C&D waste generated = c+d+e

Total inert C&D waste recycled = c+d

$$\% \text{ of recycled inert C\&D waste} = \frac{\text{Total C\&D waste recycled}}{\text{Total C\&D waste generated}}$$

- Notes: (1) The performance target are given in PS Clause 6(14)
- (2) The waste flow table shall also include C&D materials that are specified in the Contract to be imported for use at the Site
- (3) Plastics refer to plastic bottles/containers, plastic sheets/foam from packaging material
- (4) The Contractor shall also submit the latest forecast of the amount of C&D materials expected to be generated from the Works, together with a break down of the nature where the total amount of C&D materials expected to be generated from the Works is equal to or exceeding 50,000m³. (PS Clause 1.105(4) refers)
- (5) All recyclable materials, including metals, paper / cardboard packaging, plastics, etc. will be collected by registered collector for recycling.
- (6) Conversion factors for reporting purpose:
in-situ: rock = 2.5 tonnes/m³; soil = 2.0 tonnes/m³
- (7) excavated: rock = 2.0 tonnes/m³; soil = 1.8 tonnes/m³; broken concrete and bitumen = 2.4 tonnes/m³, soil and rock = 1.9 tonnes/m³
- (8) C&D Waste = 0.9 tonnes/m³; bentonite slurry = 2.8 tonnes/m³
- Diesel density: 0.8kg/l
- Numbers are rounded off to the nearest three decimal places
- The "Total Quantity Generated" equals to the sum of "Reuse in the Contract", "Reuse in Other Projects" and "Disposed as Public Fill"

Monthly Summary Waste Flow Table for 2019 Year

Month	Actual Quantities of Inert C&D Materials Generated Monthly						Actual Quantities of C&D Wastes Generated Monthly				
	Total Quantity Generated	Hard Rock and Large Borken Concrete	Reused in the Contract	Reused in other Projects	Disposal as Public Fill	Imported Fill	Metals	Paper / Cardboard Packaging	Plastics (See note 3)	Chemical Waste	Other, e.g. general refuse
	[in '000m ³]	[in '000m ³]	[in '000m ³]	[in '000m ³]	[in '000m ³]	[in '000m ³]	[in '000kg]	[in '000kg]	[in '000kg]	[in '000kg]	[in '000m ³]
Jan	39.06133	0.00000	1.09752	0.00000	2.94501	35.01880	140.97000	0.00000	0.00000	4.11000	0.07932
Feb	27.16095	0.00000	0.73212	0.00000	1.09407	25.33476	0.00000	0.00000	0.00000	0.72000	0.01610
Mar	48.33586	0.00000	0.00000	0.00000	3.29905	45.03681	18.33000	0.00000	0.00000	0.00000	0.04866
Apr	103.60117	0.00000	0.00000	0.00000	2.04236	101.55882	0.00000	0.00000	0.00000	0.00000	0.03052
May	179.02844	0.00000	7.33100	0.00000	4.51844	167.17900	0.00000	0.00000	0.00000	0.00000	0.07562
June	119.80242	0.00000	30.10000	0.00000	2.16472	87.53770	95.27000	0.00000	0.00000	0.00000	0.03852
SUB-TOTAL	516.99016	0.00000	39.26064	0.00000	16.06364	461.66589	254.57000	0.00000	0.00000	4.83000	0.28874
Jul	96.06118	0.00000	31.19800	0.00000	1.79282	63.07036	0.00000	0.00000	0.00000	0.00000	0.03452
Aug											
Sep											
Oct											
Nov											
Dec											
TOTAL	613.05134	0.00000	70.45864	0.00000	17.85646	524.73625	254.57000	0.00000	0.00000	4.83000	0.32326

Note: Conversion to 1000m³ for general refuse is weight in 1000kg multiply by 0.002
 Conversion to 1000m³ for Inert C&D is weight in 1000kg multiply by 0.0005
 Plastics refer to plastic bottles / containers, plastic sheets / foam from packaging material
 Plastics refer to plastic bottles / containers, plastic sheets / foam from packaging material



Monthly Summary of Waste Flow Table for 2019

Name of Person completing the Record: Martin Yiu

Month	Actual Quantities of Inert C&D Materials Generated Monthly					Actual Quantities of Non-inert C&D Wastes Generated Monthly				
	Total Quantity Generated	Broken Concrete	Reused in the Contract	Reused in other Projects	Disposed as Public Fill	Metals	Paper/ cardboard packaging	Plastics	Chemical Waste	Others, e.g. general refuse
		(see Note 1)						(see Note 2)		
(in '000m ³)	(in '000m ³)	(in '000m ³)	(in '000m ³)	(in '000m ³)	(in '000 Kg)	(in '000 Kg)	(in '000 Kg)	(in '000 Kg)	(in '000m ³)	
Jan	0.3363	0	0	0	0.3363	0	0	0	0	0.0065
Feb	0.0650	0	0	0	0.0650	0	0	0	0	0.0065
Mar	0.2925	0	0	0	0.2925	0	0	0	0	0.0065
Apr	0.3331	0	0	0	0.3331	0	0	0	0	0.0065
May	0.4330	0	0	0	0.4330	0	0	0	0	0.0065
Jun	0.8912	0	0	0	0.8912	0	0	0	0	0.0065
Jul	0.3006	0	0	0	0.3006	0	0	0	0	0.0065
Sub-total	2.6517	0	0	0	2.6517	0	0	0	0	0.0455
Aug	0	0	0	0	0	0	0	0	0	0
Sept	0	0	0	0	0	0	0	0	0	0
Oct	0	0	0	0	0	0	0	0	0	0
Nov	0	0	0	0	0	0	0	0	0	0
Dec	0	0	0	0	0	0	0	0	0	0
Total	2.6517	0	0	0	2.6517	0	0	0	0	0.0455

Notes:

- (1) Broken concrete for recycling into aggregates.
- (2) Plastics refer to plastic bottles/containers, plastic sheets/foam from packaging material.
- (3) Use the conversion factor: 1 full load of 24t / 30t dumping truck being equivalent to 6.5m³ / 8.125 m³ by volume.



Monthly Summary Waste Flow Table For 2019

Month	Actual Quantities of Inert C&D Materials Generated Monthly						Actual Quantities of C&D Wastes Generated Monthly				
	Total Quantity Generated	Hard Rock & Large Broken Concrete	Reused in the Contract	Reused in other Projects	Disposed as Public Fill	Imported Fill	Metals	Paper/ Cardboard Packaging	Plastics	Chemical Waste	Others, e.g. General Refuse
	(in '000m ³)	(in '000m ³)	(in '000m ³)	(in '000m ³)	(in '000m ³)	(in '000m ³)	(in '000kg)	(in '000kg)	(in '000kg)	(in '000kg)	(in '000m ³)
Jan	0	0	0	0	0	0	0	0	0	0	0
Feb	0	0	0	0	0	0	0	0	0	0	0.018
Mar	0	0	0	0	0	0	0	0	0	0	0
Apr	0	0	0	0	0	0	0	0	0	0	0
May	0	0	0	0	0	0	0	0	0	0	0
Jun	0	0	0	0	0	0	0	0	0	0	0
Sub-total	0	0	0	0	0	0	0	0	0	0	0.018
Jul	0	0	0	0	0	0	0	0	0	0	0
Aug											
Sep											
Oct											
Nov											
Dec											
Total	0	0	0	0	0	0	0	0	0	0	0.018

- Notes:
- (1) The waste flow table shall also include C&D materials that are specified in the Contract to be imported for use at the Site.
 - (2) Plastics refer to plastic bottles / containers, plastic sheets / foam from packaging material.
 - (3) Each dump truck carries 6m³ of general refuse.
 - (4) The commencement date of the Contract is 9 November 2018. The current reporting period is from 1 July 2019 to 31 July 2019.

Monthly Summary Waste Flow Table for 2019 Year

Month	Actual Quantities of Inert C&D Materials Generated Monthly						Actual Quantities of C&D Wastes Generated Monthly				
	Total Quantity Generated	Hard Rock and Large Borken Concrete	Reused in the Contract	Reused in other Projects	Disposal as Public Fill	Imported Fill	Metals	Paper / Cardboard Packaging	Plastics (See note 3)	Chemical Waste	Other, e.g. general refuse
	[in '000m ³]	[in '000m ³]	[in '000m ³]	[in '000m ³]	[in '000m ³]	[in '000m ³]	[in '000kg]	[in '000kg]	[in '000kg]	[in '000kg]	[in '000m ³]
Accumuated from	1.2344	0.0000	0.1754	0.4274	0.5979	0.0306	0.0000	0.0000	0.0000	0.0000	0.0382
Jan	0.0002	0.0000	0.0000	0.0000	0.0002	0.0000	0.0000	0.0000	0.0000	0.0000	0.0000
Feb	0.0026	0.0000	0.0000	0.0000	0.0026	0.0000	0.0000	0.0000	0.0000	0.0000	0.0000
Mar	0.0048	0.0000	0.0000	0.0000	0.0045	0.0000	0.0000	0.0000	0.0000	0.0000	0.0000
Apr	0.0125	0.0000	0.0000	0.0000	0.0125	0.0000	0.0000	0.0000	0.0000	0.0000	0.0000
May	0.5493	0.0000	0.0000	0.0000	0.5493	0.0000	0.0000	0.0000	0.0000	0.0000	0.0000
June	0.4838	0.0000	0.0000	0.0000	0.4838	0.0000	0.0000	0.0000	0.0000	0.0000	0.0146
SUB-TOTAL	2.2876	0.0000	0.1754	0.4274	1.6508	0.0306	0.0000	0.0000	0.0000	0.0000	0.0528
Jul	0.0669	0.0000	0.0000	0.0000	0.0669	0.0000	0.0000	0.0000	0.0000	0.0000	0.1430
Aug											
Sep											
Oct											
Nov											
Dec											
TOTAL	2.3545	0.0000	0.1754	0.4274	1.7177	0.0306	0.0000	0.0000	0.0000	0.0000	0.1958

Note:

1. Conversion to 1000m³ for general refuse is weight in 1000kg multiply by 0.002
2. Conversion to 1000m³ for Inert C&D is weight in 1000kg multiply by 0.0005
3. Plastics refer to plastic bottles / containers, plastic sheets / foam from packaging material
4. The Contractor shall also submit the latest forecast of the total amount of C&D materials expected to be generated from the works, together with a breakdown of the nature where the total amount of C&D materials expected to be generated from the works is equal to or exceeding 50,000m³

Monthly Summary Waste Flow Table for 2019

Name of Department: Civil Engineering and Development Department

Contract No.: NE/2017/01

Month	Actual Quantities of Inert C&D Materials Generated Monthly						Actual Quantities of C&D Wastes Generated Monthly				
	Total Quantity Generated	Hard Rock and Large Broken Concrete	Reused in the Contract	Reused in other Projects	Disposed as Public Fill	Imported Fill	Soils	Paper/ cardboard packaging	Plastics	Chemical Waste	Others, e.g. general refuse
	(in '000m ³)	(in '000m ³)	(in '000m ³)	(in '000m ³)	(in '000m ³)	(in '000m ³)	(in '000kg)	(in '000kg)	(in '000kg)	(in '000kg)	(in '000m ³)
Jan	0.0400	0.0000	0.0000	0.0400	0.0000	0.0000	0.0000	0.0000	0.0000	0.0000	0.0015
Feb	0.0400	0.0000	0.0000	0.0400	0.0000	0.0000	0.0000	0.0000	0.0000	0.0000	0.0017
Mar	0.0400	0.0000	0.0000	0.0400	0.0000	0.0000	0.0000	0.0000	0.0000	0.0000	0.0006
Apr	0.0420	0.0000	0.0000	0.0000	0.0420	0.0000	0.0000	0.0000	0.0000	0.0000	0.0012
May	0.0608	0.0000	0.0000	0.0000	0.0608	0.0000	0.0148	0.0000	0.0080	0.0000	0.0010
Jun	0.1055	0.0000	0.0000	0.0400	0.0655	0.0000	0.0000	0.0000	0.0000	0.0000	0.0040
Sub-total	0.3283	0.0000	0.0000	0.1600	0.1683	0.0000	0.0148	0.0000	0.0080	0.0000	0.0100
Jul	0.1149	0.0000	0.0000	0.0400	0.0749	0.0000	0.0000	0.0000	0.0000	0.0000	0.0020
Aug											
Sep											
Oct											
Nov											
Dec											
Total	0.4432	0.0000	0.0000	0.2000	0.2432	0.0000	0.0148	0.0000	0.0080	0.0000	0.0120

- Notes:
1. Assume the density of soil fill is 2 ton/m³.
 2. Assume the density of rock and broken concrete is 2.5 ton/m³.
 3. Assume the density of mixed rock and soil is 1.9 ton/m³.
 4. Assume the density of slurry and bentonite is 2.8 ton/m³.
 5. The slurry and bentonite are disposed at Tseung Kwan O Area 137 Fill Bank.
 6. Assume the density of C&D waste is 0.9 ton/m³.
 7. The non-inert C&D wastes are disposed at NENT.

**APPENDIX Q
TENTATIVE CONSTRUCTION
PROGRAMME**

High Level 3 Months Look Ahead Programme

Activities	Aug-19	Sep-19	Oct-19
Lam Tin Interchange			
EHC2 U-Trough			
Site Formation - Area 1G1 & 1G2 &5			
Site Formation - Area 2			
Site Formation - Area 3			
Site Formation - Area 4			
Administration Building			
Main Tunnel			
MT Excavation			
MT Lining Works			
TKO Interchange			
Haul Road Construction, Site Formation & Slope Works			
Steel Platform for Bridge Construction			
Cavern Excavation			
East Ventilation Building Advance Works			

Activity ID	Activity Name	Actual Duration	Original Duration	Remaining Duration	Start	Finish	Total Float	Activity % Complete	Apr	May	Jun	Jul	Aug	Sep	Oct	Nov	Dec
NE/2015/02 Tseung Kwan O - Lam Tin Tunnel-Road P2 and Associated Wks		539	697	192	06-Jan-18 A	28-Dec-19	933										
Section 3 of the Works All Works within Portion IV, V, VI, VII, VIII, and IX		539	697	192	06-Jan-18 A	28-Dec-19	933										
New Reclaimed Section		539	697	192	06-Jan-18 A	28-Dec-19	933										
Marine Works		539	697	192	06-Jan-18 A	28-Dec-19	933										
Initial Works		335	265	50	03-May-18 A	17-Aug-19	-97										
MC10060	Installation of Piezometer/ O Well/ Extensometer (Type RB)	289	7	2	28-Jun-18 A	21-Jun-19	-78	71.43%									
MC10070	Baseline for Piezometer/ O Well/ Extensometer (Type RB)	286	10	9	03-Jul-18 A	03-Jul-19	-78	10%									
MC10080	Installation of Type 1 Settlement Marker (Type RA/ RB)	335	7	2	03-May-18 A	21-Jun-19	-72	71.43%									
MC10120	Baseline for Type 1 Settlement Marker (Type RA/ RB)	0	3	3	22-Jun-19	25-Jun-19	-72	0%									
MC10156	Installation of Type 2 Settlement Marker (Type RA)	0	7	7	20-Jun-19	27-Jun-19	-77	0%									
MC10160	Baseline for Type 2 Settlement Marker (Type RA)	0	3	3	28-Jun-19	02-Jul-19	-77	0%									
MC10170	Installation of Type 2 Settlement Marker (Type RB)	0	7	7	20-Jun-19	27-Jun-19	-77	0%									
MC10175	Baseline for Type 2 Settlement Marker (Type RB)	0	3	3	28-Jun-19	02-Jul-19	-77	0%									
Steel Cofferdam and Water Gate		61	60	50	02-Apr-19 A	17-Aug-19	-97										
Steel Cofferdam Installation		61	60	50	02-Apr-19 A	17-Aug-19	-97										
Reinstatement works		61	60	50	02-Apr-19 A	17-Aug-19	-97										
Type 1		61	60	50	02-Apr-19 A	17-Aug-19	-97										
Removal of S/P at transition zone		61	60	50	02-Apr-19 A	17-Aug-19	-97										
MC10304-02	Removal of Underwater S/P	61	60	50	02-Apr-19 A	17-Aug-19	-97	16.67%									
Filling of Recycle G400 Rock at Dredged Trench		228	219	8	08-Sep-18 A	28-Jun-19	902										
MC11185	Fill Recycle G400 at CH362-412 (25473m3)	187	12	0	08-Sep-18 A	30-Apr-19 A		100%									
MC11205	Fill Recycle G400 at CH412-442 (19909m3)	175	10	2	13-Nov-18 A	21-Jun-19	-108	80%									
MC11225	Fill Recycle G400 at CH442-512 (24332m3) (+O/S 20 to 80)	49	12	0	01-Mar-19 A	03-May-19 A		100%									
MC11228	Fill Recycle G400 after Band Drain Installation (5850m3)	29	6	1	16-May-19 A	28-Jun-19	-106	83.33%									
MC11235	Fill Recycle G400 at CH442-512 (6000m3) - Stage 1 (West Side)	58	6	0	01-Mar-19 A	15-May-19 A		100%									
MC11245	Fill Recycle G400@CH442-560(91060m3)-Stage 2 (East Side)	75	43	3	16-Mar-19 A	22-Jun-19	-99	93.02%									
Construction of Seawall Foundation (Dredged Area)		122	131	14	18-Jan-19 A	06-Jul-19	899										
Laying of Type A Rockfill (Base)		120	127	8	18-Jan-19 A	02-Jul-19	902										
MC11285	Type A Rockfill CH312-362 (860m3)	102	1	0	18-Jan-19 A	28-May-19 A		100%									
MC11295	Type A Rockfill CH362-412 (917m3)	31	1	0	11-May-19 A	19-Jun-19 A		100%									
MC11305	Type A Rockfill CH412-442 (773m3)	0	3	3	22-Jun-19	25-Jun-19	-108	0%									
MC11315	Type A Rockfill CH442-500 (2222m3)	0	2	2	26-Jun-19	27-Jun-19	904	0%									
MC11318	Type A Rockfill after Band Drain at West Side (2000m3)	0	2	2	28-Jun-19	02-Jul-19	-106	0%									
Laying of Geotextile Type A (Base)		104	106	7	12-Feb-19 A	04-Jul-19	900										
MC11375	Geotextile Type A CH312-362 (952m2)	83	1	0	12-Feb-19 A	26-May-19 A		100%									
MC11385	Geotextile Type A CH362-412 (952m2)	33	1	0	11-May-19 A	20-Jun-19 A		100%									
MC11395	Geotextile Type A CH412-442 (673m2)	33	1	1	10-May-19 A	26-Jun-19	-108	50%									
MC11405	Geotextile Type A CH442-500 (1567m2)	0	2	2	26-Jun-19	27-Jun-19	904	0%									
MC11408	Geotextile Type A after Band Drain at West Side (1400m2)	0	2	2	02-Jul-19	04-Jul-19	-106	0%									
Laying of Granular Filter (Base)		120	109	14	19-Jan-19 A	06-Jul-19	899										
MC11455	Granular Filter CH262-312 (1217m3)	85	2	0	19-Jan-19 A	08-May-19 A		100%									
MC11465	Granular Filter CH312-362 (852m3)	94	1	0	13-Feb-19 A	11-Jun-19 A		100%									
MC11475	Granular Filter CH362-412 (893m3)	9	1	1	10-Jun-19 A	20-Jun-19	-102	0%									
MC11485	Granular Filter CH412-442 (743m3)	0	1	1	26-Jun-19	27-Jun-19	-106	0%									
MC11495	Granular Filter CH442-500 (2164m3)	0	1	1	28-Jun-19	28-Jun-19	904	0%									
MC11498	Granular Filter after Band Drain at West Side (2000m3)	0	2	2	04-Jul-19	06-Jul-19	-106	0%									
Laying Geotextile Type A		257	168	7	06-Aug-18 A	28-Jun-19	-106										
MC12055	Geotextile Type A (No-Dredged Area) CH312-362 (2606m2)	243	4	0	06-Aug-18 A	02-Jun-19 A		100%									
MC12065	Geotextile Type A (No-Dredged Area) CH362-412 (2566m2)	257	4	1	06-Aug-18 A	21-Jun-19	-102	75%									
MC12075 - 1	Geotextile Type A (No-Dredged Area) CH412-442 (939m2) - Stage 1	69	3	1	23-Mar-19 A	28-Jun-19	-106	66.67%									
MC12075 - 2	Geotextile Type A (No-Dredged Area) CH412-530 (2496m2) - Stage 2	0	2	2	26-Jun-19	28-Jun-19	-108	0%									
Placing Sand Blanket (Non-Dredged Area)		80	62	2	20-Mar-19 A	02-Jul-19	903										
MC12125	Sand Blanket CH325-375 (2467m3)	71	5	0	20-Mar-19 A	19-Jun-19 A		100%									
MC12135	Sand Blanket CH375-425 (2465m3)	8	5	2	20-Jun-19 A	02-Jul-19	-108	60%									
MC12145-1	Sand Blanket CH425-442 (624m3) - Stage 1 West	23	2	0	12-Apr-19 A	15-May-19 A		100%									
MC12145-2	Sand Blanket CH425-530 (2496m3) Stage 2 East	0	2	2	28-Jun-19	02-Jul-19	-106	0%									
MC12155-1	Sand Blanket CH442-530 (1248m3) - Stage 1 West	32	5	0	25-Mar-19 A	07-May-19 A		100%									
Installation of Band Drain (Non-Dredged Area)		187	153	16	30-Oct-18 A	09-Jul-19	-108										
MC12185	Band Drain CH275-325 (1133nos)	51	8	0	21-Feb-19 A	26-Apr-19 A		100%									
MC12195	Band Drain CH325-375 (1016nos)	187	7	3	30-Oct-18 A	22-Jun-19	-101	57.14%									
MC12205	Band Drain CH375-425 (1455nos)	181	10	2	06-Nov-18 A	04-Jul-19	-108	80%									

█ Primary Baseline █ Critical Remaining Work
█ Actual Work ◆ Milestone
█ Remaining Work ▼ Summary

NE/2015/02 Tseung Kwan O - Lam Tin Tunnel-Road P2 and Associated Wks

Monthly Programme Update for Marine Works
Page : 1 of 5

Date	Revision	Checked	Approved
20-Jun-19	MPU for June 2019		

Activity ID	Activity Name	Actual Duration	Original Duration	Remaining Duration	Start	Finish	Total Float	Activity % Complete	2019													
									Apr	May	Jun	Jul	Aug	Sep	Oct	Nov	Dec					
MC12215-1	Band Drain CH425-442 (198nos) - Stage 1 West	15	2	0	27-Apr-19 A	17-May-19 A		100%														
MC12215-2	Band Drain CH425-442 (496nos) - Stage 2 East	0	2	2	04-Jul-19	06-Jul-19	-108	0%														
MC12225-1	Band Drain CH442-530 (578nos) - Stage 1 West	28	4	0	03-Apr-19 A	11-May-19 A		100%														
MC12225-2	Band Drain CH442-530 (434nos) - Stage 2 East	0	2	2	06-Jul-19	09-Jul-19	-108	0%														
Filling of Reclamation Fill to Seabed Level		97	105	19	19-Feb-19 A	12-Jul-19	-108															
MC12365	Reclamation Fill CH225-275 (3760m3)	76	5	0	25-Feb-19 A	31-May-19 A		100%														
MC12375	Reclamation Fill CH275-325 (4829m3)	19	5	2	28-May-19 A	21-Jun-19	-100	60%														
MC12385	Reclamation Fill CH325-375 (3454m3)	0	3	3	24-Jun-19	26-Jun-19	-101	0%														
MC12395	Reclamation Fill CH375-398 (2152m3)	0	3	3	04-Jul-19	08-Jul-19	-107	0%														
MC12405	Reclamation Fill CH398-500 (8036m3)	0	2	2	09-Jul-19	11-Jul-19	-108	0%														
Laying of Geotextile Type A on Top of Reclamation Fill		97	105	17	19-Feb-19 A	12-Jul-19	-108															
MC12445	Geotextile Type A CH215-265 (905m2)	84	1	0	19-Feb-19 A	04-Jun-19 A		100%														
MC12455	Geotextile Type A CH265-315 (1156m2)	8	1	0	11-Jun-19 A	22-Jun-19	-97	100%														
MC12465	Geotextile Type A CH315-365 (1077m2)	0	1	1	27-Jun-19	27-Jun-19	-100	0%														
MC12475	Geotextile Type A CH365-388 (518m2)	0	1	1	08-Jul-19	09-Jul-19	-107	0%														
MC12485	Geotextile Type A CH388-500 (1946m2)	0	1	1	11-Jul-19	12-Jul-19	-108	0%														
Construction of Eastern Seawall Up to +2.5mPD		61	80	31	02-Apr-19 A	27-Jul-19	-103															
Filling of G400 Rock as East Seawall Core (+2.5mPD)		56	60	26	09-Apr-19 A	24-Jul-19	-103															
MC11537	Suspended due to insufficient Filling Dredge Trench at Southern Portion	22	22	0	09-Apr-19 A	09-May-19 A		100%														
MC11537-1	Insufficient Rock Supply for Fill G400 CH215-365 (Filling Vol. = 3400m3)	7	7	0	10-May-19 A	20-May-19 A		100%														
MC11537-2	Fill G400 at CH215 - 265 (Filling Vol. = 5146m3)	20	1	0	16-May-19 A	10-Jun-19 A		100%														
MC11538	Fill G400 at CH215-265 (5726m3)	23	3	0	11-May-19 A	10-Jun-19 A		100%														
MC11545	Fill G400 at CH265-315 (11705m3)	29	7	2	16-May-19 A	25-Jun-19	-98	71.43%														
MC11555	Fill G400 at CH315-365 (12252m3)	0	2	2	28-Jun-19	29-Jun-19	-100	0%														
MC11565	Fill G400 at CH365-388 (6115m3)	0	2	2	09-Jul-19	11-Jul-19	-107	0%														
MC11575	Fill G400 at CH388-465 (25272m3)	0	3	3	12-Jul-19	16-Jul-19	-108	0%														
MC11585	Fill G400 at CH465-530 to -4.0mPD (18938m3)	34	7	3	09-May-19 A	19-Jul-19	-103	57.14%														
MC11595	Fill G400 at CH465-530 to +2.5mPD (13753m3)	0	4	4	19-Jul-19	24-Jul-19	-103	0%														
Laying of Type A Rockfill as East Seawall Core (+2.5mPD)		61	70	29	02-Apr-19 A	25-Jul-19	-103															
MC11625	Type A Rockfill CH165-215 (3059m3) After Vertical Seawall Completion	14	4	0	02-Apr-19 A	23-Apr-19 A		100%														
MC11635	Type A Rockfill CH215-265 (823m3)	24	1	1	22-May-19 A	21-Jun-19	-95	0%														
MC11645	Type A Rockfill CH265-315 (735m3)	0	1	1	26-Jun-19	26-Jun-19	-97	0%														
MC11655	Type A Rockfill CH315-365 (735m3)	0	1	1	02-Jul-19	02-Jul-19	-99	0%														
MC11665	Type A Rockfill CH365-388 (352m3)	0	1	1	11-Jul-19	12-Jul-19	-107	0%														
MC11675	Type A Rockfill CH388-465 (1595m3)	0	2	2	16-Jul-19	18-Jul-19	-108	0%														
MC11685	Type A Rockfill CH465-530 to -4.0mPD (881m3)	0	1	1	19-Jul-19	20-Jul-19	-101	0%														
MC11695	Type A Rockfill CH465-530 to +2.5mPD (881m3)	0	1	1	24-Jul-19	25-Jul-19	-103	0%														
Laying of Geotextile Type A as East Seawall Core (+2.5mPD)		59	77	29	04-Apr-19 A	26-Jul-19	-103															
MC11725	Geotextile Type A CH165-215 (1212m2)	13	1	0	04-Apr-19 A	24-Apr-19 A		100%														
MC11735	Geotextile Type A CH215-265 (1243m2)	23	1	1	23-May-19 A	22-Jun-19	-95	0%														
MC11745	Geotextile Type A CH265-315 (1282m2)	0	1	1	26-Jun-19	26-Jun-19	-97	0%														
MC11755	Geotextile Type A CH315-365 (1308m2)	0	1	1	03-Jul-19	03-Jul-19	-99	0%														
MC11765	Geotextile Type A CH365-388 (633m2)	0	1	1	12-Jul-19	13-Jul-19	-107	0%														
MC11775	Geotextile Type A CH388-465 (2049m2)	0	1	1	18-Jul-19	19-Jul-19	-108	0%														
MC11785	Geotextile Type A CH465-530 to -4.0mPD (903m2)	0	1	1	20-Jul-19	22-Jul-19	-101	0%														
MC11795	Geotextile Type A CH465-530 to +2.5mPD (903m2)	0	1	1	25-Jul-19	26-Jul-19	-103	0%														
Laying of Granular Filter as East Seawall Core (+2.5mPD)		48	78	29	18-Apr-19 A	27-Jul-19	-103															
MC11825	Granular Filter CH165-215 (1112m3)	8	2	0	18-Apr-19 A	02-May-19 A		100%														
MC11835	Granular Filter CH215-265 (877m3)	3	1	1	16-Jun-19 A	24-Jun-19	-95	0%														
MC11845	Granular Filter CH265-315 (904m3)	0	1	1	27-Jun-19	27-Jun-19	-97	0%														
MC11855	Granular Filter CH315-365 (923m3)	0	1	1	04-Jul-19	04-Jul-19	-99	0%														
MC11865	Granular Filter CH365-388 (420m3)	0	1	1	13-Jul-19	15-Jul-19	-107	0%														
MC11875	Granular Filter CH388-465 (1929m3)	0	2	2	19-Jul-19	22-Jul-19	-108	0%														
MC11885	Granular Filter CH465-530 to -4.0mPD (1183m3)	0	2	2	22-Jul-19	24-Jul-19	-101	0%														
MC11895	Granular Filter CH465-530 to +2.5mPD (1183m3)	0	1	1	26-Jul-19	27-Jul-19	-103	0%														
Construction of Vertical Seawall		154	3	2	07-Dec-18 A	21-Jun-19	-95															
Construction of Vertical Seawall (Type 2 & 3)		154	3	2	07-Dec-18 A	21-Jun-19	-95															
MC11950	Connection of existing Vertical Seawall - 3 Layer (RFI-151)(PMI-096)	154	3	2	07-Dec-18 A	21-Jun-19	-95	33.33%														
Construction of Western Seawall Up to +1.3mPD		32	54	19	11-May-19 A	16-Jul-19	-103															
Filling of G400 Rock as West Seawall Core (+1.3mPD) (West)		32	51	16	11-May-19 A	12-Jul-19	-103															
MC12495	Fill G400 CH270-320 (4241m3)	14	2	2	03-Jun-19 A	25-Jun-19	-99	0%														
MC12505	Fill G400 CH320-370 (4679m3)	32	2	2	11-May-19 A	27-Jun-19	-99	10%														

█ Primary Baseline █ Critical Remaining Work
█ Actual Work ◆ Milestone
█ Remaining Work ▼ Summary

NE/2015/02 Tseung Kwan O - Lam Tin Tunnel-Road P2 and Associated Wks

Monthly Programme Update for Marine Works
Page : 2 of 5

Date	Revision	Checked	Approved
20-Jun-19	MPU for June 2019		

Activity ID	Activity Name	Actual Duration	Original Duration	Remaining Duration	Start	Finish	Total Float	Activity % Complete	2019													
									Apr	May	Jun	Jul	Aug	Sep	Oct	Nov	Dec					
MC12515	Fill G400 CH370-420 (5159m3)	0	3	3	02-Jul-19	05-Jul-19	-102	0%														
MC12525	Fill G400 CH420-440 (1449m3)	0	1	1	11-Jul-19	12-Jul-19	-103	0%														
Laying of Type A Rockfill as West Seawall Core (+1.3mPD)																						
MC12535	Type A Rockfill CH270-320 (511m3)	0	1	1	26-Jun-19	26-Jun-19	-98	0%														
MC12545	Type A Rockfill CH320-370 (541m3)	0	1	1	27-Jun-19	28-Jun-19	-97	0%														
MC12555	Type A Rockfill CH370-420 (554m3)	0	1	1	05-Jul-19	06-Jul-19	-102	0%														
MC12565	Type A Rockfill CH420-440 (160m3)	0	1	1	12-Jul-19	13-Jul-19	-103	0%														
Laying of Geotextile Type A as West Seawall Core (+1.3mPD)																						
MC12575	Geotextile Type A CH270-320 (807m2)	0	1	1	27-Jun-19	27-Jun-19	-98	0%														
MC12585	Geotextile Type A CH320-370 (541m2)	0	1	1	28-Jun-19	29-Jun-19	-97	0%														
MC12595	Geotextile Type A CH370-420 (805m2)	0	1	1	06-Jul-19	08-Jul-19	-102	0%														
MC12605	Geotextile Type A CH420-440 (237m2)	0	1	1	13-Jul-19	15-Jul-19	-103	0%														
Laying of Granular Filter as West Seawall Core (+1.3mPD)																						
MC12615	Granular Filter CH270-320 (533m3)	0	1	1	28-Jun-19	28-Jun-19	-98	0%														
MC12625	Granular Filter CH320-370 (543m3)	0	1	1	29-Jun-19	02-Jul-19	-97	0%														
MC12635	Granular Filter CH370-420 (634m3)	0	1	1	08-Jul-19	09-Jul-19	-102	0%														
MC12645	Granular Filter CH420-440 (160m3)	0	1	1	15-Jul-19	16-Jul-19	-103	0%														
Filling of Reclamation Fill to -2.0mPD																						
MC12665	Reclamation Fill to -2.0mPD CH80-155 (2603m3)	4	2	0	08-Apr-19 A	12-Apr-19 A		100%														
MC12665-01	Reclamation Fill to -2.0mPD CH155-215 (2760m3) - West Side	10	4	0	13-Apr-19 A	29-Apr-19 A		100%														
MC12665-02	Reclamation Fill to -2.0mPD CH155-215 (2760m3)	13	1	0	13-Apr-19 A	03-May-19 A		100%														
MC12675	Reclamation Fill to -2.0mPD CH215-255 (4528m3)	0	1	1	22-Jun-19	22-Jun-19	-93	0%														
MC12675-01	Reclamation Fill to -2.0mPD CH255-315 (8839m3)	0	4	4	29-Jun-19	04-Jul-19	-98	0%														
MC12685	Reclamation Fill to -2.0mPD CH315-355 (6284m3)	0	2	2	05-Jul-19	06-Jul-19	-98	0%														
MC12685-01	Reclamation Fill to -2.0mPD CH355-405 (7927m3)	0	4	4	15-Jul-19	19-Jul-19	-107	0%														
MC12695	Reclamation Fill to -2.0mPD CH405-455 (8355m3)	0	3	3	22-Jul-19	25-Jul-19	-108	0%														
MC12695-01	Reclamation Fill to -2.0mPD CH455-500 (5121m3)	0	4	4	27-Jul-19	01-Aug-19	-103	0%														
Filling of Reclamation Fill to -2.0 to +1.3mPD																						
MC12705	Reclamation Fill to +1.3mPD CH260-300 (6115m3)	0	2	2	05-Jul-19	06-Jul-19	-95	0%														
MC12705-01	Reclamation Fill to +1.3mPD CH300-350 (7807m3)	0	2	2	08-Jul-19	09-Jul-19	-98	0%														
MC12715	Reclamation Fill to +1.3mPD CH350-400 (7639m3)	0	4	4	19-Jul-19	24-Jul-19	-107	0%														
MC12725	Reclamation Fill to +1.3mPD CH400-460 (8900m3)	0	4	4	25-Jul-19	30-Jul-19	-108	0%														
Laying Geotextile Type A at West Side																						
MC12735	Geotextile Type A CH260-300 (617m2)	0	1	1	08-Jul-19	08-Jul-19	-95	0%														
MC12735-01	Geotextile Type A CH300-350 (617m2)	0	1	1	10-Jul-19	10-Jul-19	-94	0%														
MC12745	Geotextile Type A CH350-400 (650m2)	0	1	1	24-Jul-19	25-Jul-19	-105	0%														
MC12755	Geotextile Type A CH400-440 (509m2)	0	1	1	30-Jul-19	31-Jul-19	-108	0%														
Construction of Western Seawall Up to +2.5mPD																						
Filling of G400 Rock as West Seawall Core (+2.5mPD)																						
MC12765	Fill G400 CH260-300 (402m3)	13	1	1	04-Jun-19 A	09-Jul-19	-95	0%														
MC12765-01	Fill G400 CH300-350 (402m3)	14	1	1	03-Jun-19 A	11-Jul-19	-94	0%														
MC12775	Fill G400 CH350-400 (420m3)	6	1	1	13-Jun-19 A	26-Jul-19	-105	0%														
MC12785	Fill G400 CH400-440 (127m3)	5	1	1	14-Jun-19 A	01-Aug-19	-108	0%														
Laying of Type A Rockfill as West Seawall Core (+2.5mPD)																						
MC12795	Type A Rockfill CH260-300 (152m3)	0	1	1	10-Jul-19	10-Jul-19	-95	0%														
MC12795-01	Type A Rockfill CH300-350 (152m3)	0	1	1	12-Jul-19	12-Jul-19	-94	0%														
MC12805	Type A Rockfill CH350-400 (80m3)	0	1	1	26-Jul-19	27-Jul-19	-105	0%														
MC12815	Type A Rockfill CH400-440 (75m3)	0	1	1	01-Aug-19	02-Aug-19	-108	0%														
Laying of Geotextile Type A as West Seawall Core (+2.5mPD)																						
MC12825	Geotextile Type A CH260-300 (178m2)	0	1	1	11-Jul-19	11-Jul-19	-95	0%														
MC12825-01	Geotextile Type A CH300-350 (178m2)	0	1	1	13-Jul-19	13-Jul-19	-94	0%														
MC12835	Geotextile Type A CH350-400 (375m2)	0	1	1	27-Jul-19	29-Jul-19	-105	0%														
MC12845	Geotextile Type A CH400-440 (188m2)	0	1	1	02-Aug-19	03-Aug-19	-108	0%														
Laying of Granular Filter as West Seawall Core (+2.5mPD)																						
MC12855	Granular Filter CH260-300 (236m3)	0	1	1	12-Jul-19	12-Jul-19	-95	0%														
MC12855-01	Granular Filter CH300-350 (236m3)	0	1	1	15-Jul-19	15-Jul-19	-94	0%														
MC12865	Granular Filter CH350-400 (250m3)	0	1	1	29-Jul-19	30-Jul-19	-105	0%														
MC12875	Granular Filter CH400-440 (417m3)	0	1	1	03-Aug-19	05-Aug-19	-108	0%														
Filling of Reclamation Fill -2.0 to +2.5mPD																						
MC12895-01	Reclamation Fill to +2.5mPD CH150-205 (8538m3)	3	2	0	29-Apr-19 A	03-May-19 A		100%														
MC12905	Reclamation Fill to +2.5mPD CH205-255 (7553m3)	0	1	1	24-Jun-19	24-Jun-19	-75	0%														
MC12915	Reclamation Fill to +2.5mPD CH445-500 (10004m3)	0	5	5	01-Aug-19	07-Aug-19	-103	0%														

█ Primary Baseline █ Critical Remaining Work
█ Actual Work ◆ Milestone
█ Remaining Work ▬ Summary

NE/2015/02 Tseung Kwan O - Lam Tin Tunnel-Road P2 and Associated Wks

Monthly Programme Update for Marine Works
Page : 3 of 5

Date	Revision	Checked	Approved
20-Jun-19	MPU for June 2019		

Activity ID	Activity Name	Actual Duration	Original Duration	Remaining Duration	Start	Finish	Total Float	Activity % Complete	2019											
									Apr	May	Jun	Jul	Aug	Sep	Oct	Nov	Dec			
Filling of Reclamation Fill to +1.3 to +2.5mPD									Filling of Reclamation Fill to +1.3 to +2.5mPD											
MC12925	Reclamation Fill to +2.5mPD CH255-300 (3384m3)	0	5	5	13-Jul-19	18-Jul-19	-95	0%	Reclamation Fill to +2.5mPD CH255-300 (3384m3)											
MC12925-01	Reclamation Fill to +2.5mPD CH300-335 (2327m3)	0	2	2	16-Jul-19	17-Jul-19	-94	0%	Reclamation Fill to +2.5mPD CH300-335 (2327m3)											
MC12935	Reclamation Fill to +2.5mPD CH335-385 (3325m3)	0	2	2	30-Jul-19	01-Aug-19	-105	0%	Reclamation Fill to +2.5mPD CH335-385 (3325m3)											
MC12945	Reclamation Fill to +2.5mPD CH385-445 (3343m3)	0	7	7	05-Aug-19	13-Aug-19	-108	0%	Reclamation Fill to +2.5mPD CH385-445 (3343m3)											
Filling of Compacted Fill +2.5 to +3.5 & Temp Fill +3.5 to +5.5mPD									Filling of Compacted Fill +2.5 to +3.5 & Temp Fill +3.5 to +5.5mPD											
MC12965	Compacted Fill to +5.5mPD CH90-140 (4460m3)	7	5	0	08-Apr-19 A	16-Apr-19 A		100%	Compacted Fill to +5.5mPD CH90-140 (4460m3)											
MC12965-01	Compacted Fill to +5.5mPD CH140-190 (4476m3)	5	1	0	02-May-19 A	08-May-19 A		100%	Compacted Fill to +5.5mPD CH140-190 (4476m3)											
MC12975	Compacted Fill to +5.5mPD CH190-240 (5033m3)	39	5	1	03-May-19 A	25-Jun-19	-75	80%	Compacted Fill to +5.5mPD CH190-240 (5033m3)											
MC12975-01	Compacted Fill to +5.5mPD CH240-300 (6013m3)	0	6	6	22-Jul-19	27-Jul-19	-72	0%	Compacted Fill to +5.5mPD CH240-300 (6013m3)											
MC12985	Compacted Fill to +5.5mPD CH300-330 (5458m3)	0	3	3	29-Jul-19	31-Jul-19	-60	0%	Compacted Fill to +5.5mPD CH300-330 (5458m3)											
MC12985-01	Compacted Fill to +5.5mPD CH330-380 (6823m3)	0	2	2	01-Aug-19	03-Aug-19	-61	0%	Compacted Fill to +5.5mPD CH330-380 (6823m3)											
MC12995	Compacted Fill to +5.5mPD CH380-440 (9649m3)	0	8	8	13-Aug-19	22-Aug-19	-40	0%	Compacted Fill to +5.5mPD CH380-440 (9649m3)											
MC13005	Compacted Fill to +5.5mPD CH440-510 (12238m3)	0	12	12	22-Aug-19	05-Sep-19	-40	0%	Compacted Fill to +5.5mPD CH440-510 (12238m3)											
Surcharge									Surcharge											
Placing Surcharge									Placing Surcharge											
MC13035	Placing Surcharge area 2a1 (CH89-135) (1173m3)	17	2	0	30-Mar-19 A	24-Apr-19 A		100%	Placing Surcharge area 2a1 (CH89-135) (1173m3)											
MC13035-01	Placing Surcharge Area 2a2 (CH135-185) (1763m3)	1	2	0	09-May-19 A	10-May-19 A		100%	Placing Surcharge Area 2a2 (CH135-185) (1763m3)											
MC13035-02	Placing Surcharge Area 2a3 (CH185-200) (528m3)	0	1	1	26-Jun-19	26-Jun-19	-75	0%	Placing Surcharge Area 2a3 (CH185-200) (528m3)											
MC13055	Placing Surcharge Area 2b1 (CH200-235) (2309m3)	0	10	10	27-Jun-19	09-Jul-19	-62	0%	Placing Surcharge Area 2b1 (CH200-235) (2309m3)											
MC13055-01	Placing Surcharge Area 2b2 (CH235-300) (2661m3)	0	2	2	30-Jul-19	31-Jul-19	-72	0%	Placing Surcharge Area 2b2 (CH235-300) (2661m3)											
MC13075	Placing Surcharge Area 4 (CH300-380 W) (4584m3)	0	2	2	03-Aug-19	06-Aug-19	-61	0%	Placing Surcharge Area 4 (CH300-380 W) (4584m3)											
MC13095	Placing Surcharge Area 3 (CH304-363 E) (3043m3)	0	3	3	06-Aug-19	09-Aug-19	-61	0%	Placing Surcharge Area 3 (CH304-363 E) (3043m3)											
MC13115	Placing Surcharge Area 5 (CH380-440) (4260m3)	0	1	1	22-Aug-19	23-Aug-19	-30	0%	Placing Surcharge Area 5 (CH380-440) (4260m3)											
MC13135	Placing Surcharge Area 6 (CH440-510) (7707m3)	0	1	1	05-Sep-19	06-Sep-19	-40	0%	Placing Surcharge Area 6 (CH440-510) (7707m3)											
Surcharging									Surcharging											
MC13160	Surcharge Area 1b1 (CH30-75) (3701m3)	108	278	171	04-Mar-19 A	07-Dec-19	-73		Surcharge Area 1b1 (CH30-75) (3701m3)											
MC13161	Surcharge Area 1b2 (CH75-89) (1151m3)	108	120	12	04-Mar-19 A	01-Jul-19	-57	90%	Surcharge Area 1b2 (CH75-89) (1151m3)											
MC13175	Surcharge Area 2a1 (CH89-135) (1173m3)	73	120	47	08-Apr-19 A	06-Aug-19	-76	60.83%	Surcharge Area 2a1 (CH89-135) (1173m3)											
MC13175-01	Surcharge Area 2a2 (CH135-185) (1763m3)	57	60	3	24-Apr-19 A	23-Jun-19	-90	95%	Surcharge Area 2a2 (CH135-185) (1763m3)											
MC13175-02	Surcharge Area 2a3 (CH185-200) (528m3)	40	60	20	11-May-19 A	10-Jul-19	-90	66.67%	Surcharge Area 2a3 (CH185-200) (528m3)											
MC13195	Surcharge Area 2b1 (CH200-235) (2661m3)	0	60	60	27-Jun-19	25-Aug-19	-96	0%	Surcharge Area 2b1 (CH200-235) (2661m3)											
MC13195-01	Surcharge Area 2b2 (CH235-300) (2661m3)	0	60	60	10-Jul-19	07-Sep-19	-77	0%	Surcharge Area 2b2 (CH235-300) (2661m3)											
MC13215	Surcharge Area 4 (CH300-380 W) (4584m3)	0	60	60	01-Aug-19	29-Sep-19	-87	0%	Surcharge Area 4 (CH300-380 W) (4584m3)											
MC13235	Surcharge Area 3 (CH304-363 E) (3043m3)	0	60	60	06-Aug-19	05-Oct-19	-63	0%	Surcharge Area 3 (CH304-363 E) (3043m3)											
MC13255	Surcharge Area 5 (CH380-440) (4260m3)	0	120	120	09-Aug-19	07-Dec-19	-73	0%	Surcharge Area 5 (CH380-440) (4260m3)											
MC13275	Surcharge Area 6 (CH440-510) (7707m3)	0	60	60	23-Aug-19	22-Oct-19	-35	0%	Surcharge Area 6 (CH440-510) (7707m3)											
Removal of Surcharge									Removal of Surcharge											
MC13295	Removal of Surcharge Area 1a (CH0-30) (2990m3)	32	173	147	11-May-19 A	12-Dec-19	-61		Removal of Surcharge Area 1a (CH0-30) (2990m3)											
MC13335	Removal of Surcharge Area 2b1 (CH200-235) (2661m3)	0	3	2	11-May-19 A	21-Jun-19	-59	33.33%	Removal of Surcharge Area 2b1 (CH200-235) (2661m3)											
MC13335-01	Removal of Surcharge Area 2b2 (CH235-300) (2661m3)	0	2	2	09-Sep-19	10-Sep-19	-49	0%	Removal of Surcharge Area 2b2 (CH235-300) (2661m3)											
MC13355	Removal of Surcharge Area 4 (CH300-380 W) (4584m3)	0	2	2	30-Sep-19	02-Oct-19	-66	0%	Removal of Surcharge Area 4 (CH300-380 W) (4584m3)											
MC13375	Removal of Surcharge Area 3 (CH304-363 E) (3043m3)	0	6	6	05-Oct-19	14-Oct-19	-30	0%	Removal of Surcharge Area 3 (CH304-363 E) (3043m3)											
MC13395	Removal of Surcharge Area 5 (CH380-440) (4260m3)	0	4	4	07-Dec-19	12-Dec-19	-61	0%	Removal of Surcharge Area 5 (CH380-440) (4260m3)											
MC13415	Removal of Surcharge Area 6 (CH440-510) (7707m3)	0	4	4	22-Oct-19	26-Oct-19	-28	0%	Removal of Surcharge Area 6 (CH440-510) (7707m3)											
Concrete Coping									Concrete Coping											
Eastern Seawall									Eastern Seawall											
MC13435	Coping Area 2 (CH160-189) (29m)	0	95	95	04-Sep-19	28-Dec-19	256	0%	Coping Area 2 (CH160-189) (29m)											
MC13455	Coping Area 2 (CH71-160) (93m)	0	10	10	04-Sep-19	16-Sep-19	268	0%	Coping Area 2 (CH71-160) (93m)											
MC13475	Coping Area 2 (CH189-300) (111m)	0	20	20	17-Sep-19	11-Oct-19	268	0%	Coping Area 2 (CH189-300) (111m)											
MC13495	Coping Area 5 (CH500S) (146m)	0	20	20	12-Oct-19	04-Nov-19	268	0%	Coping Area 5 (CH500S) (146m)											
Western Seawall									Western Seawall											
MC13555	Coping Area 4 (CH271-371W) (100m)	0	31	31	14-Oct-19	19-Nov-19	256	0%	Coping Area 4 (CH271-371W) (100m)											
MC13575	Coping Area 5 (CH371-440W) (89m)	0	15	15	14-Oct-19	31-Oct-19	272	0%	Coping Area 5 (CH371-440W) (89m)											
MC13595	Coping Area 6 (CH440-471W) (31m)	0	12	12	26-Oct-19	09-Nov-19	264	0%	Coping Area 6 (CH440-471W) (31m)											
Armour Protection									Armour Protection											
Laying of Underlayer Armour Rock (West)									Laying of Underlayer Armour Rock (West)											
MC13615	Armour CH271-300 (965m3)	0	59	59	21-Jun-19	29-Aug-19	-107	0%	Armour CH271-300 (965m3)											
MC13635	Armour CH300-375 (2501m3)	0	30	30	19-Jul-19	22-Aug-19	-104	0%	Armour CH300-375 (2501m3)											
MC13655	Armour CH375-440 (2559m3)	0	2	2	19-Jul-19	20-Jul-19	-94	0%	Armour CH375-440 (2559m3)											
MC13675	Armour CH440-500 (2604m3)	0	4	4	01-Aug-19	06-Aug-19	-104	0%	Armour CH440-500 (2604m3)											
Laying of Armour Rock (West)									Laying of Armour Rock (West)											

█ Primary Baseline █ Critical Remaining Work
█ Actual Work ◆ Milestone
█ Remaining Work Summary

NE/2015/02 Tseung Kwan O - Lam Tin Tunnel-Road P2 and Associated Wks

Monthly Programme Update for Marine Works
Page : 4 of 5

Date	Revision	Checked	Approved
20-Jun-19	MPU for June 2019		

Activity ID	Activity Name	Actual Duration	Original Duration	Remaining Duration	Start	Finish	Total Float	Activity % Complete	2019													
									Apr	May	Jun	Jul	Aug	Sep	Oct	Nov	Dec					
MC13695	Armour CH271-300 (1833m3)	0	3	3	22-Jul-19	24-Jul-19	-93	0%														
MC13715	Armour CH300-375 (4767m3)	0	7	7	06-Aug-19	14-Aug-19	-104	0%														
MC13735	Armour CH375-440 (4882m3)	0	7	7	17-Aug-19	26-Aug-19	-107	0%														
MC13755	Armour CH440-500 (4735m3)	0	3	3	26-Aug-19	29-Aug-19	-107	0%														
Laying of Underlayer Armour Rock (East)		0	49	49	21-Jun-19	17-Aug-19	-97															
MC13775	Armour CH71-190 (berm stone 820m3)	0	17	17	21-Jun-19	11-Jul-19	-83	0%														
MC13795	Armour CH190-250 (1218m3)	0	2	2	12-Jul-19	13-Jul-19	-83	0%														
MC13815	Armour CH250-300 (1674m3)	0	3	3	19-Jul-19	22-Jul-19	-86	0%														
MC13835	Armour CH300-375 (2501m3)	0	4	4	01-Aug-19	06-Aug-19	-94	0%														
MC13855	Armour CH375-440 (2559m3)	0	4	4	13-Aug-19	17-Aug-19	-97	0%														
MC13875	Armour CH440-525 South (8670m3)	0	10	10	24-Jul-19	05-Aug-19	-103	0%														
Laying of Armour Rock (East)		0	36	36	15-Jul-19	24-Aug-19	-103															
MC13895	Armour CH190-250 (2310m3)	0	4	4	15-Jul-19	18-Jul-19	-83	0%														
MC13915	Armour CH250-300 (3181m3)	0	5	5	23-Jul-19	27-Jul-19	-86	0%														
MC13935	Armour CH300-375 (4767m3)	0	7	7	06-Aug-19	14-Aug-19	-94	0%														
MC13955	Armour CH375-440 (4882m3)	0	7	7	31-Jul-19	08-Aug-19	-97	0%														
MC13975	Armour CH440-525 South (14878m3)	0	17	17	05-Aug-19	24-Aug-19	-103	0%														
Full-scale Treatment of Cement S/S of Marine Sediment		427	450	80	06-Jan-18 A	23-Sep-19	147															
MC14080	Curing, Stockpiling and Filling	427	313	15	06-Jan-18 A	08-Jul-19	177	95.21%														
MC14085	Removal of Concrete Block Wall	42	70	80	29-Apr-19 A	23-Sep-19	147	0%														
Removal of Temporary Works		0	88	88	13-Aug-19	27-Nov-19	-108															
MC14090	Removal of Temporary Cofferdam - Stage 1 (South Side)	0	15	15	13-Aug-19	30-Aug-19	-108	0%														
MC14095	Removal of Temporary Cofferdam - Stage 2	0	45	45	30-Aug-19	25-Oct-19	-108	0%														
MC14115	Removal of Water Gate	0	21	21	25-Oct-19	19-Nov-19	-108	0%														
MC14135	Removal of Silt Curtain	0	7	7	19-Nov-19	27-Nov-19	-108	0%														
Modification Works of Existing Seawall		0	70	70	22-Jul-19	14-Oct-19	-70															
MC14145	Excavation and Removal of existing seawall	0	15	15	22-Jul-19*	07-Aug-19	-70	0%														
MC14165	Excavation down to -0.5mPD	0	20	20	08-Aug-19	30-Aug-19	-70	0%														
MC14185	Installation of Guidance Rail	0	4	4	31-Aug-19	04-Sep-19	-70	0%														
MC14205	Installation of Leveling Stone (47nos.)	0	6	6	05-Sep-19	11-Sep-19	-70	0%														
MC14225	Installation of Seawall (39nos)	0	5	5	12-Sep-19	18-Sep-19	-70	0%														
MC14245	Construction of Mass Concrete Coping	0	10	10	19-Sep-19	30-Sep-19	-70	0%														
MC14265	Reinstatement of 1.5m thick rock amour type 5	0	3	3	02-Oct-19	04-Oct-19	-70	0%														
MC14285	Reinstatement of 2.3m thick rock amour type 6	0	3	3	05-Oct-19	09-Oct-19	-70	0%														
MC14305	Grade 400 Rock fill	0	4	4	10-Oct-19	14-Oct-19	-70	0%														

█ Primary Baseline █ Critical Remaining Work
█ Actual Work ◆ Milestone
█ Remaining Work ▬▬▬ Summary

NE/2015/02 Tseung Kwan O - Lam Tin Tunnel-Road P2 and Associated Wks

Monthly Programme Update for Marine Works
Page : 5 of 5

Date	Revision	Checked	Approved
20-Jun-19	MPU for June 2019		

High Level 3 Months Look Ahead Programme			
Activities	Aug-19	Sep-19	Oct-19
Trial pit			
Underground utilities detection			
Temporary traffic arrangement Setup			
Construction of drainage and watermain			
Bored Piles			
Pile Cap construction			
Pre-bored Socket-H Pile			

Task No.	Task Name	Duration	Start	Finish	Actual Finish	Predecessors	Successors	2019			
								Jul	Aug	Sep	Oct
1	Contract Award	0 days	Mon 29 Oct '18	Mon 29 Oct '18	NA						
2	Letter of Acceptance	0 days	Mon 29 Oct '18	Mon 29 Oct '18	NA		6,20,10,9,8				
3	Commencement of the Works	0 days	Fri 9 Nov '18	Fri 9 Nov '18	NA		18,14,11,12,13,14				
4											
5	Design Stage	389 days?	Mon 29 Oct '18	Thu 21 Nov '19	NA						
6	Prepare and Submit Initial Works Programme	5 days	Mon 29 Oct '18	Fri 2 Nov '18	Fri 2 Nov '18	2					
7	Submit Staffing Proposal	7 days	Fri 9 Nov '18	Thu 15 Nov '18	Thu 15 Nov '18	3					
8	Submit Quality Plan	17 days	Mon 29 Oct '18	Wed 14 Nov '18	Wed 14 Nov '18	2					
9	Submit Draft Safety Plan	12 days	Mon 29 Oct '18	Fri 9 Nov '18	Fri 9 Nov '18	2					
10	Submit Safety Plan	46 days	Mon 29 Oct '18	Thu 13 Dec '18	Thu 13 Dec '18	2					
11	Submit Draft Environmental Management Plan	6 days	Fri 9 Nov '18	Wed 14 Nov '18	Wed 14 Nov '18	3					
12	Submit Environmental Management Plan	53 days	Fri 9 Nov '18	Mon 31 Dec '18	Mon 31 Dec '18	3					
13	Submit Site Management Plan for Trip Ticket System	36 days	Fri 9 Nov '18	Fri 14 Dec '18	Fri 14 Dec '18	3					
14	Submit Sub-contractor Management Plan	17 days	Mon 29 Oct '18	Wed 14 Nov '18	Wed 14 Nov '18	3					
15											
16	Submit Software Quality Plan	57 days	Mon 29 Oct '18	Mon 24 Dec '18	Mon 24 Dec '18	3					
17	Submit Software Configuration Management Plan	60 days	Mon 29 Oct '18	Thu 27 Dec '18	Thu 27 Dec '18	3					
18	Submit Software Verification & Validation Plan	60 days	Mon 29 Oct '18	Thu 27 Dec '18	Thu 27 Dec '18	3					
19											
20	Prepare / Submission of PSP for TK&TT TCSS and CB L TCSS	389 days?	Mon 29 Oct '18	Thu 21 Nov '19	NA	2					
21	Submission of PSP - Central System Software	56 days	Fri 9 Nov '18	Thu 3 Jan '19	Thu 3 Jan '19		22				
22	Review and Comment the PSP	54 days	Thu 3 Jan '19	Tue 26 Feb '19	Tue 26 Feb '19	21	23				
23	Resubmission of the PSP	31 days	Tue 26 Feb '19	Fri 29 Mar '19	Fri 29 Mar '19	22	24				

Task		Project Summary		Inactive Summary		Manual Summary		External Milestone	
Split		External Tasks		Manual Task		Start-only		Progress	
Milestone		External Milestone		Duration-only		Finish-only		Deadline	
Summary		Inactive Milestone		Manual Summary Rollup		External Tasks			

Task No.	Task Name	Duration	Start	Finish	Actual Finish	Predecessors	Successors	2019			
								Jul	Aug	Sep	Oct
24	Review and Approval of the PSP	82 days	Fri 29 Mar '19	Wed 19 Jun '19	Wed 19 Jun '19	23	102				
25											
26	Submission of PSP - Central System Hardware	53 days?	Fri 9 Nov '18	Mon 31 Dec '18	Mon 31 Dec '18		27				
27	Review and Comment the PSP	73 days	Mon 31 Dec '18	Thu 14 Mar '19	Thu 14 Mar '19	26	28				
28	Resubmission of the PSP	67 days	Thu 14 Mar '19	Mon 20 May '19	Mon 20 May '19	27	29				
29	Review and Approval of the PSP	11 days	Mon 20 May '19	Fri 31 May '19	Fri 31 May '19	28	107				
30											
31	Submission of PSP - Traffic Control Devices	53 days?	Fri 9 Nov '18	Mon 31 Dec '18	Mon 31 Dec '18		32				
32	Review and Comment the PSP	87 days	Mon 31 Dec '18	Thu 28 Mar '19	Thu 28 Mar '19	31	33				
33	Resubmission of the PSP	85 days	Thu 28 Mar '19	Fri 21 Jun '19	Fri 21 Jun '19	32	34				
34	Review and Approval of the PSP	32 days	Fri 21 Jun '19	Tue 23 Jul '19	Tue 23 Jul '19	33	112				
35											
36	Submission of PSP - Communication System	57 days?	Fri 9 Nov '18	Fri 4 Jan '19	Fri 4 Jan '19		37				
37	Review and Comment the PSP	53 days	Fri 4 Jan '19	Tue 26 Feb '19	Tue 26 Feb '19	36	38				
38	Resubmission of the PSP	35 days	Tue 26 Feb '19	Tue 2 Apr '19	Tue 2 Apr '19	37	39				
39	Review and Approval of the PSP	30 days	Tue 2 Apr '19	Thu 2 May '19	Thu 2 May '19	38	117				
40											
41	Submission of PSP - Closed Circuit Television System	49 days?	Fri 9 Nov '18	Thu 27 Dec '18	Thu 27 Dec '18		42				
42	Review and Comment the PSP	62 days	Thu 27 Dec '18	Wed 27 Feb '19	Wed 27 Feb '19	41	43				
43	Resubmission of the PSP	85 days	Wed 27 Feb '19	Thu 23 May '19	Thu 23 May '19	42	44				
44	Review and Approval of the PSP	20 days	Thu 23 May '19	Wed 12 Jun '19	Wed 12 Jun '19	43	122				
45											
46	Submission of PSP - Building PABX System	50 days?	Fri 9 Nov '18	Fri 28 Dec '18	Fri 28 Dec '18		47				
47	Review and Comment the PSP	77 days	Fri 28 Dec '18	Fri 15 Mar '19	Fri 15 Mar '19	46	48				

Task		Project Summary		Inactive Summary		Manual Summary		External Milestone	
Split		External Tasks		Manual Task		Start-only		Progress	
Milestone		External Milestone		Duration-only		Finish-only		Deadline	
Summary		Inactive Milestone		Manual Summary Rollup		External Tasks			

Task No.	Task Name	Duration	Start	Finish	Actual Finish	Predecessors	Successors	2019			
								Jul	Aug	Sep	Oct
48	Resubmission of the PSP	46 days	Fri 15 Mar '19	Tue 30 Apr '19	Tue 30 Apr '19	47	49				
49	Review and Approval of the PSP	87 days	Tue 30 Apr '19	Fri 26 Jul '19	Fri 26 Jul '19	48	127				
50											
51	Submission of PSP - Emergency Telephone System	57 days?	Fri 9 Nov '18	Fri 4 Jan '19	Fri 4 Jan '19		52				
52	Review and Comment the PSP	87 days	Fri 4 Jan '19	Mon 1 Apr '19	Mon 1 Apr '19	51	53				
53	Resubmission of the PSP	37 days	Mon 1 Apr '19	Wed 8 May '19	Wed 8 May '19	52	54				
54	Review and Approval of the PSP	28 days	Wed 8 May '19	Wed 5 Jun '19	NA	53	132				
55											
56	Submission of PSP - Public Address System	71 days	Mon 29 Oct '18	Mon 7 Jan '19	Mon 7 Jan '19		57				
57	Review and Comment the PSP	86 days	Mon 7 Jan '19	Wed 3 Apr '19	Wed 3 Apr '19	56	58				
58	Resubmission of the PSP	76 days	Wed 3 Apr '19	Tue 18 Jun '19	Tue 18 Jun '19	57	59				
59	Review and Approval of the PSP	25 days	Tue 18 Jun '19	Sat 13 Jul '19	Sat 13 Jul '19	58	137				
60											
61	Submission of PSP - Radio System	71 days	Mon 29 Oct '18	Mon 7 Jan '19	Mon 7 Jan '19		62				
62	Review and Comment the PSP	50 days	Mon 7 Jan '19	Tue 26 Feb '19	Tue 26 Feb '19	61	63				
63	Resubmission of the PSP	59 days	Tue 26 Feb '19	Fri 26 Apr '19	Fri 26 Apr '19	62	64				
64	Review and Approval of the PSP	11 days	Fri 26 Apr '19	Tue 7 May '19	Tue 7 May '19	63	142				
65											
66	Submission of PSP - Detection System	53 days	Fri 9 Nov '18	Mon 31 Dec '18	Mon 31 Dec '18		67				
67	Review and Comment the PSP	126 days	Mon 31 Dec '18	Mon 6 May '19	Mon 6 May '19	66	68				
68	Resubmission of the PSP	63 days	Mon 6 May '19	Mon 8 Jul '19	Mon 8 Jul '19	67	69				
69	Review and Approval of the PSP	28 days	Mon 8 Jul '19	Mon 5 Aug '19	NA	68	147				
70											
71	Submission of PSP - Manual Fallback System	46 days	Fri 9 Nov '18	Mon 24 Dec '18	Mon 24 Dec '18		72				

Task		Project Summary		Inactive Summary		Manual Summary		External Milestone	
Split		External Tasks		Manual Task		Start-only		Progress	
Milestone		External Milestone		Duration-only		Finish-only		Deadline	
Summary		Inactive Milestone		Manual Summary Rollup		External Tasks			

Task No.	Task Name	Duration	Start	Finish	Actual Finish	Predecessors	Successors	2019			
								Jul	Aug	Sep	Oct
72	Review and Comment the PSP	63 days	Mon 24 Dec '18	Mon 25 Feb '19	Mon 25 Feb '19	71	73				
73	Resubmission of the PSP	32 days	Mon 25 Feb '19	Fri 29 Mar '19	Fri 29 Mar '19	72	74				
74	Review and Approval of the PSP	28 days	Fri 29 Mar '19	Fri 26 Apr '19	NA	73	152				
75											
76	Submission of PSP - Operation Facilities	57 days	Fri 9 Nov '18	Fri 4 Jan '19	Fri 4 Jan '19		77				
77	Review and Comment the PSP	53 days	Fri 4 Jan '19	Tue 26 Feb '19	Tue 26 Feb '19	76	78				
78	Resubmission of the PSP	28 days	Tue 26 Feb '19	Tue 26 Mar '19	Tue 26 Mar '19	77	79				
79	Review and Approval of the PSP	29 days	Tue 26 Mar '19	Wed 24 Apr '19	Wed 24 Apr '19	78	157				
80											
81	Submission of PSP - Power Distribution System	57 days	Fri 9 Nov '18	Fri 4 Jan '19	Fri 4 Jan '19		82				
82	Review and Comment the PSP	55 days	Fri 4 Jan '19	Thu 28 Feb '19	Thu 28 Feb '19	81	83				
83	Resubmission of the PSP	61 days	Thu 28 Feb '19	Tue 30 Apr '19	Tue 30 Apr '19	82	84				
84	Review and Approval of the PSP	49 days	Tue 30 Apr '19	Tue 18 Jun '19	Tue 18 Jun '19	83	162				
85											
86	Submission of PSP - Enforcement System	68 days	Mon 29 Oct '18	Fri 4 Jan '19	Fri 4 Jan '19		87				
87	Review and Comment the PSP	159 days	Fri 4 Jan '19	Wed 12 Jun '19	Wed 12 Jun '19	86	88				
88	Resubmission of the PSP	10 days	Wed 12 Jun '19	Sat 22 Jun '19	NA	87	89				
89	Review and Approval of the PSP	28 days	Sat 22 Jun '19	Sat 20 Jul '19	NA	88	167	█			
90											
91	Submission of PSP - Government Optical Fibre System	60 days	Fri 9 Nov '18	Mon 7 Jan '19	Mon 7 Jan '19		92				
92	Review and Comment the PSP	50 days	Mon 7 Jan '19	Tue 26 Feb '19	Tue 26 Feb '19	91	93				
93	Resubmission of the PSP	28 days	Tue 26 Feb '19	Tue 26 Mar '19	Tue 26 Mar '19	92	94				
94	Review and Approval of the PSP	23 days	Tue 26 Mar '19	Thu 18 Apr '19	Thu 18 Apr '19	93	172				
95											

Task		Project Summary		Inactive Summary		Manual Summary		External Milestone	
Split		External Tasks		Manual Task		Start-only		Progress	
Milestone		External Milestone		Duration-only		Finish-only		Deadline	
Summary		Inactive Milestone		Manual Summary Rollup		External Tasks			

Task No.	Task Name	Duration	Start	Finish	Actual Finish	Predecessors	Successors	2019	Jul	Aug	Sep	Oct
96	Submission of PSP - Overview	60 days	Fri 9 Nov '18	Mon 7 Jan '19	Mon 7 Jan '19		97					
97	Review and Comment the PSP	120 days	Mon 7 Jan '19	Tue 7 May '19	Tue 7 May '19	96	98					
98	Resubmission of the PSP	10 days	Tue 7 May '19	Fri 17 May '19	NA	97	99					
99	Review and Approval of the PSP	28 days	Fri 17 May '19	Fri 14 Jun '19	NA	98						
100												
101	Prepare / Submission of FSP for TKQTT TCSS and CB L TCSS	217 days	Thu 18 Apr '19	Thu 21 Nov '19	NA							
102	Submission of FSP - Central System Software	35 days	Wed 19 Jun '19	Wed 24 Jul '19	Wed 24 Jul '19	24	103					
103	Review and Comment the FSP	28 days	Wed 24 Jul '19	Wed 21 Aug '19	NA	102	104					
104	Resubmission of the FSP	10 days	Wed 21 Aug '19	Sat 31 Aug '19	NA	103	105					
105	Review and Approval of the FSP	28 days	Sat 31 Aug '19	Sat 28 Sep '19	NA	104						
106												
107	Submission of FSP- Central System Hardware	52 days	Fri 31 May '19	Mon 22 Jul '19	Mon 22 Jul '19	29	108					
108	Review and Comment the FSP	28 days	Mon 22 Jul '19	Mon 19 Aug '19	NA	107	109					
109	Resubmission of the FSP	10 days	Mon 19 Aug '19	Thu 29 Aug '19	NA	108	110					
110	Review and Approval of the FSP	28 days	Thu 29 Aug '19	Thu 26 Sep '19	NA	109						
111												
112	Submission of FSP - Traffic Control Devices	42 days	Tue 23 Jul '19	Tue 3 Sep '19	NA	34	113					
113	Review and Comment the FSP	28 days	Tue 3 Sep '19	Tue 1 Oct '19	NA	112	114					
114	Resubmission of the FSP	10 days	Tue 1 Oct '19	Fri 11 Oct '19	NA	113	115					
115	Review and Approval of the FSP	28 days	Fri 11 Oct '19	Fri 8 Nov '19	NA	114						
116												
117	Submission of FSP - Communication System	55 days	Thu 2 May '19	Wed 26 Jun '19	Wed 26 Jun '19	39	118					
118	Review and Comment the FSP	28 days	Wed 26 Jun '19	Wed 24 Jul '19	NA	117	119					
119	Resubmission of the FSP	10 days	Wed 24 Jul '19	Sat 3 Aug '19	NA	118	120					

Task		Project Summary		Inactive Summary		Manual Summary		External Milestone	
Split		External Tasks		Manual Task		Start-only		Progress	
Milestone		External Milestone		Duration-only		Finish-only		Deadline	
Summary		Inactive Milestone		Manual Summary Rollup		External Tasks			

Task No.	Task Name	Duration	Start	Finish	Actual Finish	Predecessors	Successors	2019	Jul	Aug	Sep	Oct
120	Review and Approval of the FSP	28 days	Sat 3 Aug '19	Sat 31 Aug '19		NA 119						
121												
122	Submission of FSP - Closed Circuit Television System	42 days	Wed 12 Jun '19	Wed 24 Jul '19		NA 44	123					
123	Review and Comment the FSP	28 days	Wed 24 Jul '19	Wed 21 Aug '19		NA 122	124					
124	Resubmission of the FSP	10 days	Wed 21 Aug '19	Sat 31 Aug '19		NA 123	125					
125	Review and Approval of the FSP	28 days	Sat 31 Aug '19	Sat 28 Sep '19		NA 124						
126												
127	Submission of FSP - Building PABX System	42 days	Fri 26 Jul '19	Fri 6 Sep '19		NA 49	128					
128	Review and Comment the FSP	28 days	Fri 6 Sep '19	Fri 4 Oct '19		NA 127	129					
129	Resubmission of the FSP	10 days	Fri 4 Oct '19	Mon 14 Oct '19		NA 128	130					
130	Review and Approval of the FSP	28 days	Mon 14 Oct '19	Mon 11 Nov '19		NA 129						
131												
132	Submission of FSP - Emergency Telephone System	42 days	Wed 5 Jun '19	Wed 17 Jul '19		NA 54	133					
133	Review and Comment the FSP	28 days	Wed 17 Jul '19	Wed 14 Aug '19		NA 132	134					
134	Resubmission of the FSP	10 days	Wed 14 Aug '19	Sat 24 Aug '19		NA 133	135					
135	Review and Approval of the FSP	28 days	Sat 24 Aug '19	Sat 21 Sep '19		NA 134						
136												
137	Submission of FSP - Public Address System	42 days	Sat 13 Jul '19	Sat 24 Aug '19		NA 59	138					
138	Review and Comment the FSP	28 days	Sat 24 Aug '19	Sat 21 Sep '19		NA 137	139					
139	Resubmission of the FSP	10 days	Sat 21 Sep '19	Tue 1 Oct '19		NA 138	140					
140	Review and Approval of the FSP	28 days	Tue 1 Oct '19	Tue 29 Oct '19		NA 139						
141												
142	Submission of FSP - Radio System	42 days	Tue 7 May '19	Tue 18 Jun '19		NA 64	143					
143	Review and Comment the FSP	28 days	Tue 18 Jun '19	Tue 16 Jul '19		NA 142	144					

Task		Project Summary		Inactive Summary		Manual Summary		External Milestone	
Split		External Tasks		Manual Task		Start-only		Progress	
Milestone		External Milestone		Duration-only		Finish-only		Deadline	
Summary		Inactive Milestone		Manual Summary Rollup		External Tasks			

Task No.	Task Name	Duration	Start	Finish	Actual Finish	Predecessors	Successors	2019	Jul	Aug	Sep	Oct
144	Resubmission of the FSP	10 days	Tue 16 Jul '19	Fri 26 Jul '19		NA 143	145		█			
145	Review and Approval of the FSP	28 days	Fri 26 Jul '19	Fri 23 Aug '19		NA 144			█			
146												
147	Submission of FSP - Detection System	42 days	Mon 5 Aug '19	Mon 16 Sep '19		NA 69	148			█		
148	Review and Comment the FSP	28 days	Mon 16 Sep '19	Mon 14 Oct '19		NA 147	149				█	
149	Resubmission of the FSP	10 days	Mon 14 Oct '19	Thu 24 Oct '19		NA 148	150					█
150	Review and Approval of the FSP	28 days	Thu 24 Oct '19	Thu 21 Nov '19		NA 149						█
151												
152	Submission of FSP - Manual Fallback System	42 days	Fri 26 Apr '19	Fri 7 Jun '19		NA 74	153					
153	Review and Comment the FSP	28 days	Fri 7 Jun '19	Fri 5 Jul '19		NA 152	154	█				
154	Resubmission of the FSP	10 days	Fri 5 Jul '19	Mon 15 Jul '19		NA 153	155	█				
155	Review and Approval of the FSP	28 days	Mon 15 Jul '19	Mon 12 Aug '19		NA 154			█			
156												
157	Submission of FSP - Operation Facilities	42 days	Wed 24 Apr '19	Wed 5 Jun '19		NA 79	158					
158	Review and Comment the FSP	28 days	Wed 5 Jun '19	Wed 3 Jul '19		NA 157	159	█				
159	Resubmission of the FSP	10 days	Wed 3 Jul '19	Sat 13 Jul '19		NA 158	160	█				
160	Review and Approval of the FSP	28 days	Sat 13 Jul '19	Sat 10 Aug '19		NA 159			█			
161												
162	Submission of FSP - Power Distribution System	42 days	Tue 18 Jun '19	Tue 30 Jul '19		NA 84	163	█				
163	Review and Comment the FSP	28 days	Tue 30 Jul '19	Tue 27 Aug '19		NA 162	164			█		
164	Resubmission of the FSP	10 days	Tue 27 Aug '19	Fri 6 Sep '19		NA 163	165				█	
165	Review and Approval of the FSP	28 days	Fri 6 Sep '19	Fri 4 Oct '19		NA 164					█	
166												
167	Submission of FSP - Enforcement System	42 days	Sat 20 Jul '19	Sat 31 Aug '19		NA 89	168		█			

Task		Project Summary		Inactive Summary		Manual Summary		External Milestone	
Split		External Tasks		Manual Task		Start-only		Progress	
Milestone		External Milestone		Duration-only		Finish-only		Deadline	
Summary		Inactive Milestone		Manual Summary Rollup		External Tasks			

Task No.	Task Name	Duration	Start	Finish	Actual Finish	Predecessors	Successors	2019
								Jul Aug Sep Oct
168	Review and Comment the FSP	28 days	Sat 31 Aug '19	Sat 28 Sep '19	NA	167	169	
169	Resubmission of the FSP	10 days	Sat 28 Sep '19	Tue 8 Oct '19	NA	168	170	
170	Review and Approval of the FSP	28 days	Tue 8 Oct '19	Tue 5 Nov '19	NA	169		
171								
172	Submission of FSP - Government Optical Fibre System	88 days	Thu 18 Apr '19	Mon 15 Jul '19	Mon 15 Jul '19	94	173	
173	Review and Comment the FSP	28 days	Mon 15 Jul '19	Mon 12 Aug '19	NA	172	174	
174	Resubmission of the FSP	10 days	Mon 12 Aug '19	Thu 22 Aug '19	NA	173	175	
175	Review and Approval of the FSP	28 days	Thu 22 Aug '19	Thu 19 Sep '19	NA	174		

Task		Project Summary		Inactive Summary		Manual Summary		External Milestone	
Split		External Tasks		Manual Task		Start-only		Progress	
Milestone		External Milestone		Duration-only		Finish-only		Deadline	
Summary		Inactive Milestone		Manual Summary Rollup		External Tasks			

Contract No. NE 2015/03 (C5)

Subject: 3 Months Look Ahead Programme

Activities	Aug, 2019		Oct, 2019
Installation of false ceiling & lighting			
Removal of temporary platform			
Planter and irrigation system			
Floor finishing work & M.J installation			

Subject: Construction Programme (Jul, 2019)

Activities	Week 1	Week 2	Week 3	Week 4
Installation of false ceiling				
Installation of Kalzip panel, cladding & fall arrest system				
Construction of retaining wall				

Activity ID	Activity Name	Original Duration	Start	Finish	2019				
					Jun	Jul	Aug	Sep	Oct
Tseung Kwan O Interchange and Associated Works -As -built and Change									
Construction Work									
Pre-Drilling & Piling Work									
Temporary Platform erection for Pre-drilling & Piling									
Bridge S300									
CON-10150	Temporary Platform Erection & Silt Curtain Installation for Pier 4J (Portion III Possession)	18	22-Aug-19	19-Sep-19					
CON-10160	Temporary Platform Erection & Silt Curtain Installation for Pier 4K (Portion III Possession)	18	29-Aug-19	19-Sep-19					
Bridge S200									
CON-10230	Temporary Platform Erection & Silt Curtain Installation for Pier 2B (Portion III Possession)	18	08-Aug-19	28-Aug-19					
CON-10240	Temporary Platform Erection & Silt Curtain Installation for Pier 2C (Portion III Possession)	18	15-Aug-19	04-Sep-19					
Bridge S100									
CON-10270	Temporary Platform Erection & Silt Curtain Installation for Pier 3D (Portion III Possession)	18	08-Aug-19	28-Aug-19					
CON-10280	Temporary Platform Erection & Silt Curtain Installation for Pier 3E (Portion III Possession)	18	15-Aug-19	04-Sep-19					
Sloping Sea Wall for Pier 2B(Bridge S200) , 3E (Bridge S100) and 4K (Bridge S300)									
Work to Facilitate Piling									
CON-10290	Removal of Armour Rock and All Necessary Work To Facilitate piling work at Pier 2B	5	02-Aug-19	07-Aug-19					
CON-10300	Removal of Armour Rock and All Necessary Work To Facilitate piling work at Pier 3E	5	02-Aug-19	07-Aug-19					
CON-10310	Removal of Armour Rock and All Necessary Work To Facilitate piling work at Pier 4K	5	02-Aug-19	07-Aug-19					
Pre-drilling									
Bridge S300									
CON-10500	Pre-drill 4J Including Plant Mobilisation and Demobilisation (2 nos./Team 1)	10	12-Sep-19	24-Sep-19					
CON-10510	Pre-drill 4K Including Plant Mobilisation and Demobilisation (2 nos./Team 2)	10	20-Sep-19	02-Oct-19					
Bridge S200									
CON-10580	Pre-drill 2B Including Plant Mobilisation and Demobilisation (2 nos./Team 1)	10	29-Aug-19	09-Sep-19					
CON-10590	Pre-drill 2C Including Plant Mobilisation and Demobilisation (2 nos./Team 3)	10	05-Sep-19	17-Sep-19					
Bridge S100									
CON-10620	Pre-drill 3D Including Plant Mobilisation and Demobilisation (2 nos./Team 2)	10	29-Aug-19	09-Sep-19					
CON-10630	Pre-drill 3E Including Plant Mobilisation and Demobilisation (2 nos./Team 4)	10	05-Sep-19	17-Sep-19					
Bored Pile Include Fabrication & Delivery of Pile Cage and Casing									
Bridge S300									
CON-10790	Bored Pile 4H Including Plant Mobilisation and Demobilisation (2 nos. Pile / Team 3)	52	28-Jun-19 A	13-Aug-19					
Bridge S200									
CON-10820	Bored Pile 2B Including Plant Mobilisation and Demobilisation (2 nos. Pile / Team 3)	52	10-Sep-19	12-Nov-19					
CON-10830	Bored Pile 2C Including Plant Mobilisation and Demobilisation (2 nos. Pile / Team 2)	52	18-Sep-19	19-Nov-19					
Bridge S100									
CON-10920	Bored Pile 3D Including Plant Mobilisation and Demobilisation (2 nos. Pile / Team 1)	52	10-Sep-19	12-Nov-19					
CON-10930	Bored Pile 3E Including Plant Mobilisation and Demobilisation (2 nos. Pile / Team 4)	52	18-Sep-19	19-Nov-19					
Curing and Bored Pile Test (Sonic + Interface Core/Full Core)									
Bridge S300									
CON-11070	Curing and Bored Pile Test (Sonic + Full Core/Interface Core) 4F Including Plant Mobilisation and Demobilisation	23	11-May-19 A	11-Jul-19					
CON-11080	Curing and Bored Pile Test (Sonic + Full Core/Interface Core) 4G Including Plant Mobilisation and Demobilisation	23	23-Jun-19 A	31-Jul-19					
CON-11090	Curing and Bored Pile Test (Sonic + Full Core/Interface Core) 4H Including Plant Mobilisation and Demobilisation	23	14-Aug-19	09-Sep-19					
Bridge S200									
CON-11170	Curing and Bored Pile Test (Sonic + Full Core/Interface Core) 2D Including Plant Mobilisation and Demobilisation	23	13-Jun-19 A	11-Jul-19					
Removal of Temp. Working platform									
Bridge S300									
CON-11350	Removal of Temporary Platform Erection for Pier 4F	5	12-Jul-19	17-Jul-19					
CON-11360	Removal of Temporary Platform Erection for Pier 4G	5	01-Aug-19	06-Aug-19					
CON-11370	Removal of Temporary Platform Erection for Pier 4H	5	10-Sep-19	16-Sep-19					
Bridge S200									
CON-11430	Removal of Temporary Platform Erection for Pier 2H	5	09-Jul-19	13-Jul-19					
CON-11450	Removal of Temporary Platform Erection for Pier 2D	5	12-Jul-19	17-Jul-19					
Pile Cap Construction									
Preparation Work for the Installation of Precast Shell									
Bridge S300									
CON-15750	Preparation work Installation of Precast Shell for Pier 4B	7	26-Jun-19 A	12-Jul-19					
CON-15790	Preparation work Installation of Precast Shell for Pier 4F	7	18-Jul-19	25-Jul-19					
CON-15800	Preparation work Installation of Precast Shell for Pier 4G	7	07-Aug-19	14-Aug-19					
CON-15810	Preparation work Installation of Precast Shell for Pier 4H	7	17-Sep-19	24-Sep-19					
Bridge S200									
CON-15860	Preparation work Installation of Precast Shell for Pier 2D	7	18-Jul-19	25-Jul-19					
CON-15870	Preparation work Installation of Precast Shell for Pier 2E	7	04-Jul-19 A	13-Jul-19					
CON-15900	Preparation work Installation of Precast Shell for Pier 2H	7	15-Jul-19	22-Jul-19					
CON-15910	Preparation work Installation of Precast Shell for Pier 2J	7	09-Jul-19	16-Jul-19					
Bridge S100									
CON-15920	Preparation work Installation of Precast Shell for Pier 3B	7	13-Jun-19 A	04-Jul-19 A					
CON-15930	Preparation work Installation of Precast Shell for Pier 3C	7	11-Jun-19 A	04-Jul-19 A					
Installation of Precast Shell and Sealing									
Bridge ML									
CON-11590	Install Precast Shell and Sealing for Pier 1K (1 nos. Shell / Team 1)	17	18-Jun-19 A	15-Jul-19					
Bridge S300									
CON-11620	Install Precast Shell and Sealing for Pier 4C (1 nos. Shell / Team 1)	17	01-Jun-19 A	16-Oct-19					
CON-11640	Install Precast Shell and Sealing for Pier 4B (1 nos. Shell / Team 1)	17	13-Jul-19	01-Aug-19					
CON-11650	Install Precast Shell and Sealing for Pier 4F (1 nos. Shell / Team 2)	17	23-Aug-19	11-Sep-19					
CON-11660	Install Precast Shell and Sealing for Pier 4G (1 nos. Shell / Team 1)	17	24-Aug-19	12-Sep-19					
CON-11670	Install Precast Shell and Sealing for Pier 4H (1 nos. Shell / Team 2)	17	25-Sep-19	16-Oct-19					
Bridge S200									
CON-11700	Install Precast Shell and Sealing for Pier 2E (1 nos. Shell / Team 2)	17	15-Jul-19	02-Aug-19					
CON-11720	Install Precast Shell and Sealing for Pier 2G (1 nos. Shell / Team 2)	17	17-Jun-19 A	22-Jul-19					
CON-11730	Install Precast Shell and Sealing for Pier 2J (1 nos. Shell / Team 1)	17	17-Jul-19	05-Aug-19					
CON-11740	Install Precast Shell and Sealing for Pier 2H (1 nos. Shell / Team 2)	17	23-Jul-19	10-Aug-19					
CON-11750	Install Precast Shell and Sealing for Pier 2D (1 nos. Shell / Team 1)	17	23-Aug-19	11-Sep-19					
Bridge S100									
CON-11780	Install Precast Shell and Sealing for Pier 3B (1 nos. Shell / Team 2)	17	09-Jul-19	27-Jul-19					
CON-11790	Install Precast Shell and Sealing for Pier 3C (1 nos. Shell / Team 1)	17	08-Jul-19 A	22-Jul-19					
Trimming of Bored Pile Head									
Bridge ML									
CON-11890	Trimming Bored Pile 1K	11	16-Jul-19	27-Jul-19					
Bridge S300									
CON-11890	Trimming Bored Pile 1K	11	16-Jul-19	27-Jul-19					
Bridge S300									
CON-11890	Trimming Bored Pile 1K	94	09-Jul-19	29-Oct-19					

Works Critical Works Actual

Activity ID	Activity Name	Original Duration	Start	Finish	2019					
					Jun	Jul	Aug	Sep	Oct	Nov
Bridge S100										
CON-12660	Construction of Pier 3B, type 1 (2 Pours) Erection of Platform & Rebar (1 nos.Pier /Team 7) - 1st Pour	14	19-Sep-19	02-Nov-19						
CON-12661	Construction of Pier 3B, type 1 (2 Pours) Falsework, Formwork and Concreting (1 nos.Pier /Team 7) - 1st Pour	4	08-Oct-19	11-Oct-19						
CON-12662	Construction of Pier 3B, type 1 (2 Pours) Erection of Platform & Rebar (1 nos.Pier /Team 7) - 2nd Pour	16	12-Oct-19	30-Oct-19						
CON-12670	Construction of Pier 3C, type 1 (2 Pours) Erection of Platform & Rebar (1 nos.Pier /Team 4) - 1st Pour	10	27-Sep-19	10-Oct-19						
CON-12671	Construction of Pier 3C, type 1 (2 Pours) Falsework, Formwork and Concreting (1 nos.Pier /Team 4) - 1st Pour	4	11-Oct-19	15-Oct-19						
CON-12672	Construction of Pier 3C, type 1 (2 Pours) Erection of Platform & Rebar (1 nos.Pier /Team 4) - 2nd Pour	16	16-Oct-19	02-Nov-19						
Concrete Curing and Removal of Temp. Work										
Bridge ML										
CON-12700	Concrete Curing and Removal Temp. Work of Pier 1G	10	30-Oct-19	09-Nov-19						
CON-12720	Concrete Curing and Removal Temp. Work of Pier 1E	10	08-Oct-19	18-Oct-19						
CON-12730	Concrete Curing and Removal Temp. Work of Pier 1H	10	24-Oct-19	04-Nov-19						
Bridge S300										
CON-12760	Concrete Curing and Removal Temp. Work of Pier 4A	10	24-Sep-19	05-Oct-19						
CON-12770	Concrete Curing and Removal Temp. Work of Pier 4E	10	15-Aug-19	26-Aug-19						
CON-12790	Concrete Curing and Removal Temp. Work of Pier 4D	10	27-Sep-19	10-Oct-19						
Bearing Installation										
Bridge S300										
CON-13050	Bearing Installation Pier 4A	2	08-Oct-19	09-Oct-19						
Construction of Pier Head Segment Diaphragm										
Installation of Pier Head Segment										
Bridge ML										
CON-13370	Installation Pier Head Segment 1ES (2 no. Pier Head Segment)	2	19-Oct-19	21-Oct-19						
CON-13380	Installation Pier Head Segment 1EN (1 no. Pier Head Segment)	1	19-Oct-19	19-Oct-19						
Bridge S300										
CON-13450	Installation Pier Head Segment 4A (2 no. Pier Head Segment)	2	10-Oct-19	11-Oct-19						
CON-13460	Installation Pier Head Segment 4E (1 no. Pier Head Segment)	2	18-Sep-19	20-Sep-19						
CON-13470	Installation Pier Head Segment 4D (1 no. Pier Head Segment)	1	11-Oct-19	11-Oct-19						
Construction Cast-in-situ Diaphragm										
Bridge ML										
CON-13730	Rebar, Formwork/Falsework & Concreting for Pier Head Segment Diaphragm 1EN (1 no. Pier Head Segment/ Team 3)	36	21-Oct-19	30-Nov-19						
CON-13740	Rebar, Formwork/Falsework & Concreting for Pier Head Segment Diaphragm 1ES (2 no. Pier Head Segment/ Team 1)	60	22-Oct-19	02-Jan-20						
Bridge S300										
CON-13890	Rebar, Formwork/Falsework & Concreting for Pier Head Segment Diaphragm 4E (1 no. Pier Head Segment/ Team 5)	36	20-Sep-19	04-Nov-19						

**APPENDIX R
RECORD OF LANDFILL GAS
MONITORING BY CONTRACTOR**

APPENDIX R - RECORD OF LANDFILL GAS MONITORING BY THE CONTRACTOR

Location	Date of Measurement	Sampling time	Weather Condition	Temperature (°C)	Methane (%)	Carbon dioxide (%)	Oxygen (%)
Portion III	02-Jul-19	8:10	Sunny	26	0	0	20.9
	02-Jul-19	13:15	Sunny	29	0	0	20.9
	02-Jul-19	14:25	Sunny	29	0	0	20.9
	02-Jul-19	14:40	Sunny	29	0	0	20.9
	02-Jul-19	14:45	Sunny	29	0	0	20.8
	03-Jul-19	9:10	Rainy	26	0	0	20.8
	03-Jul-19	9:20	Rainy	26	0	0	20.8
	03-Jul-19	14:00	Rainy	27	0	0	20.9
	03-Jul-19	14:30	Rainy	27	0	0	20.9
	03-Jul-19	14:40	Rainy	27	0	0	20.9
	04-Jul-19	8:30	Cloudy	27	0	0	20.9
	04-Jul-19	8:45	Cloudy	27	0	0	20.9
	04-Jul-19	8:58	Cloudy	29	0	0	20.9
	04-Jul-19	9:15	Cloudy	29	0	0	20.9
	04-Jul-19	9:20	Cloudy	29	0	0	20.9
	05-Jul-19	9:00	Sunny	27	0	0	20.9
	05-Jul-19	9:20	Sunny	27	0	0	20.9
	05-Jul-19	13:45	Cloudy	30	0	0	20.9
	05-Jul-19	13:59	Cloudy	30	0	0	20.9
	05-Jul-19	14:10	Cloudy	30	0	0	20.9
	06-Jul-19	8:05	Sunny	28	0	0	20.9
	06-Jul-19	13:10	Sunny	30	0	0	20.9
	06-Jul-19	14:30	Sunny	30	0	0	20.9
	06-Jul-19	14:35	Sunny	30	0	0	20.9
	06-Jul-19	14:55	Sunny	30	0	0	20.9
	08-Jul-19	8:30	Cloudy	29	0	0	20.9
	08-Jul-19	8:50	Cloudy	29	0	0	20.9
	08-Jul-19	9:10	Cloudy	29	0	0	20.9
	08-Jul-19	9:20	Cloudy	29	0	0	20.9
	08-Jul-19	9:28	Cloudy	29	0	0	21
	09-Jul-19	13:15	Sunny	30	0	0	20.9
	09-Jul-19	13:25	Sunny	30	0	0	20.9
	09-Jul-19	13:40	Sunny	30	0	0	20.9
	09-Jul-19	13:58	Sunny	30	0	0	20.9
	09-Jul-19	14:08	Sunny	30	0	0	20.9
	10-Jul-19	9:15	Rainy	27	0	0	20.9
	10-Jul-19	9:30	Rainy	27	0	0	20.9
	10-Jul-19	9:50	Rainy	27	0	0	20.9
	10-Jul-19	14:00	Cloudy	29	0	0	20.9
	10-Jul-19	14:15	Cloudy	29	0	0	20.9
11-Jul-19	9:05	Sunny	28	0	0	20.9	
11-Jul-19	9:15	Sunny	28	0	0	20.9	

APPENDIX R - RECORD OF LANDFILL GAS MONITORING BY THE CONTRACTOR

Location	Date of Measurement	Sampling time	Weather Condition	Temperature (°C)	Methane (%)	Carbon dioxide (%)	Oxygen (%)
Portion III	11-Jul-19	13:05	Sunny	29	0	0	20.9
	11-Jul-19	13:20	Sunny	29	0	0	20.9
	11-Jul-19	13:30	Sunny	29	0	0	20.9
	12-Jul-19	13:30	Sunny	30	0	0	20.9
	12-Jul-19	13:45	Sunny	30	0	0	20.9
	12-Jul-19	14:05	Sunny	30	0	0	20.9
	12-Jul-19	14:18	Sunny	30	0	0	20.9
	12-Jul-19	14:29	Sunny	30	0	0	20.9
	13-Jul-19	15:05	Sunny	30	0	0	20.9
	13-Jul-19	15:20	Sunny	30	0	0	20.9
	13-Jul-19	15:28	Sunny	30	0	0	20.9
	13-Jul-19	15:40	Sunny	30	0	0	20.9
	13-Jul-19	15:52	Sunny	30	0	0	20.9
	15-Jul-19	13:35	Sunny	30	0	0	20.9
	15-Jul-19	13:48	Sunny	30	0	0	20.9
	15-Jul-19	13:59	Sunny	31	0	0	20.9
	15-Jul-19	14:05	Sunny	30	0	0	20.9
	15-Jul-19	14:18	Sunny	31	0	0	20.9
	16-Jul-19	14:05	Sunny	30	0	0	20.9
	16-Jul-19	14:20	Sunny	30	0	0	20.9
	16-Jul-19	14:28	Sunny	30	0	0	20.9
	16-Jul-19	14:42	Sunny	31	0	0	20.9
	16-Jul-19	14:58	Sunny	31	0	0	20.9
	17-Jul-19	9:05	Sunny	30	0	0	20.9
	17-Jul-19	9:20	Sunny	31	0	0	20.9
	17-Jul-19	13:30	Sunny	31	0	0	20.9
	17-Jul-19	13:48	Sunny	30	0	0	20.9
	17-Jul-19	14:05	Sunny	31	0	0	20.9
	18-Jul-19	13:15	Sunny	31	0	0	20.9
	18-Jul-19	13:45	Sunny	31	0	0	21
	18-Jul-19	13:50	Sunny	31	0	0	21
	18-Jul-19	14:10	Sunny	31	0	0	20.9
	18-Jul-19	14:23	Sunny	31	0	0	20.9
19-Jul-19	13:15	Sunny	29	0	0	20.9	
19-Jul-19	13:28	Sunny	29	0	0	20.9	
19-Jul-19	13:40	Sunny	29	0	0	20.9	

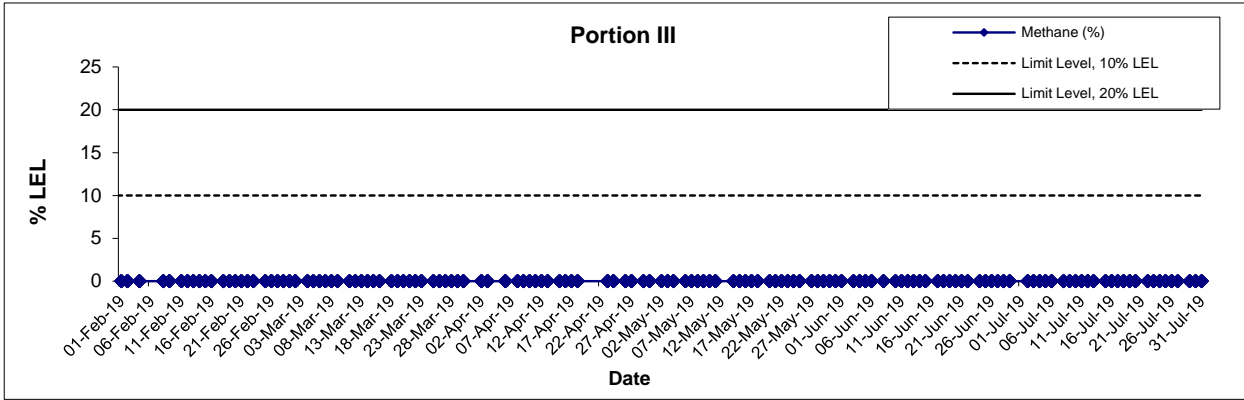
APPENDIX R - RECORD OF LANDFILL GAS MONITORING BY THE CONTRACTOR

Location	Date of Measurement	Sampling time	Weather Condition	Temperature (°C)	Methane (%)	Carbon dioxide (%)	Oxygen (%)
Portion III	19-Jul-19	13:58	Sunny	30	0	0	20.9
	19-Jul-19	14:08	Sunny	30	0	0	20.9
	20-Jul-19	13:45	Sunny	28	0	0	20.9
	20-Jul-19	13:59	Sunny	28	0	0	20.9
	20-Jul-19	14:15	Sunny	28	0	0	20.9
	20-Jul-19	14:29	Sunny	28	0	0	20.9
	20-Jul-19	14:40	Sunny	28	0	0	20.9
	22-Jul-19	8:30	Sunny	29	0	0	20.9
	22-Jul-19	8:45	Sunny	29	0	0	20.9
	22-Jul-19	9:57	Sunny	29	0	0	20.9
	22-Jul-19	10:15	Sunny	29	0	0	20.9
	22-Jul-19	10:24	Sunny	29	0	0	20.9
	23-Jul-19	8:40	Sunny	30	0	0	20.9
	23-Jul-19	8:59	Sunny	30	0	0	20.9
	23-Jul-19	9:10	Sunny	30	0	0	20.9
	23-Jul-19	9:23	Sunny	30	0	0	21
	23-Jul-19	9:38	Sunny	30	0	0	21
	24-Jul-19	13:45	Sunny	30	0	0	20.9
	24-Jul-19	13:57	Sunny	31	0	0	20.9
	24-Jul-19	14:10	Sunny	31	0	0	20.9
	24-Jul-19	14:23	Sunny	31	0	0	20.9
	24-Jul-19	14:39	Sunny	31	0	0	20.9
	25-Jul-19	14:15	Sunny	31	0	0	20.9
	25-Jul-19	14:28	Sunny	31	0	0	21
	25-Jul-19	14:40	Sunny	32	0	0	21
	25-Jul-19	14:52	Sunny	32	0	0	20.9
	25-Jul-19	15:10	Sunny	32	0	0	20.9
	26-Jul-19	13:45	Sunny	30	0	0	20.9
	26-Jul-19	13:58	Sunny	31	0	0	20.9
	26-Jul-19	14:10	Sunny	31	0	0	20.9
	26-Jul-19	14:25	Sunny	30	0	0	20.9
	26-Jul-19	14:32	Sunny	30	0	0	20.9
	27-Jul-19	14:30	Sunny	30	0	0	20.9
	27-Jul-19	14:42	Sunny	31	0	0	20.9
	27-Jul-19	14:57	Sunny	31	0	0	20.9
	27-Jul-19	15:08	Sunny	30	0	0	20.9
	27-Jul-19	15:17	Sunny	30	0	0	20.9
	29-Jul-19	8:20	Sunny	27	0	0	20.9
	29-Jul-19	8:31	Sunny	27	0	0	20.9
	29-Jul-19	8:42	Sunny	27	0	0	20.9
29-Jul-19	8:59	Sunny	27	0	0	20.9	
29-Jul-19	9:05	Sunny	27	0	0	20.9	

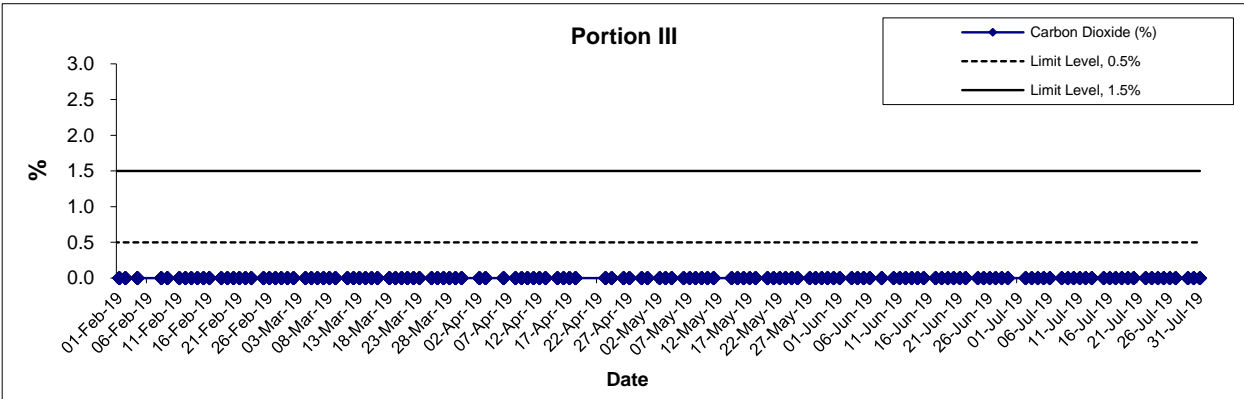
APPENDIX R - RECORD OF LANDFILL GAS MONITORING BY THE CONTRACTOR

Location	Date of Measurement	Sampling time	Weather Condition	Temperature (°C)	Methane (%)	Carbon dioxide (%)	Oxygen (%)
Portion III	30-Jul-19	9:05	Rainy	28	0	0	20.9
	30-Jul-19	9:18	Rainy	28	0	0	20.9
	30-Jul-19	14:15	Rainy	28	0	0	20.9
	30-Jul-19	14:26	Rainy	28	0	0	20.9
	30-Jul-19	14:40	Rainy	28	0	0	20.9
	31-Jul-19	8:35	Rainy	26	0	0	20.9
	31-Jul-19	8:43	Rainy	26	0	0	20.9
	31-Jul-19	8:59	Rainy	26	0	0	20.9
	31-Jul-19	9:09	Rainy	26	0	0	20.9
	31-Jul-19	9:18	Rainy	26	0	0	20.9

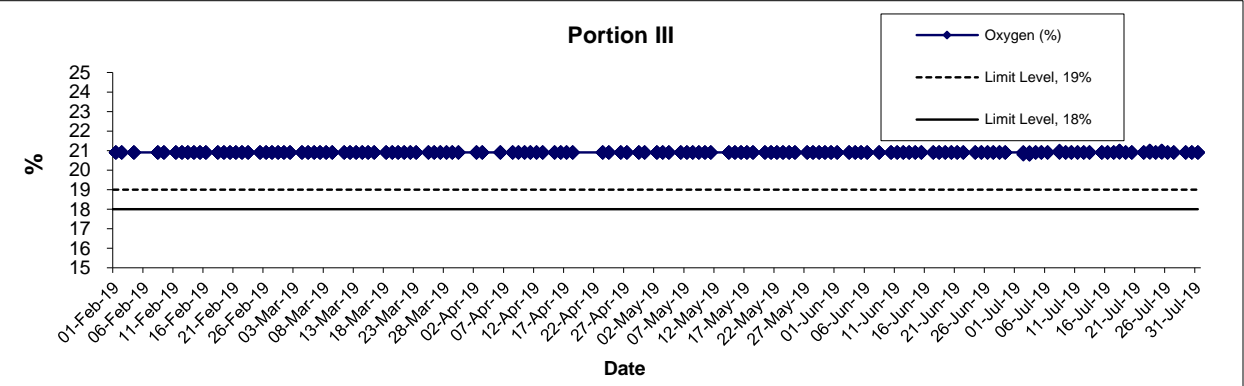
Methane



Carbon Dioxide



Oxygen



Agreement No. CE 59/2015 (EP)
Environmental Team for Tseung Kwan O - Lam Tin Tunnel -
Design and Construction

Scale

N.T.S

Date

Jul-19

Project

No. MA16034

Appendix

R

CINOTECH

**APPENDIX T
CULTURAL HERITAGE MONITORING
RESULTS**

Appendix T – Cultural Heritage Monitoring Results

Date	Tilting				Settlement (mm)			Vibration (mm/s)		
	THT-TM-01	THT-TM-02	THT-TM-03	THT-TM-04	THT-BSP-1	THT-BSP-2	THT-BSP-3	Measurement Direction		
								Tran	Vertical	Longitudinal
2-Jul-19	1 : 40906	1 : 9183	1 : 4737	1 : 6716	+0	Stop monitoring	Stop monitoring	0.142	0.150	0.118
3-Jul-19	1 : 22498	1 : 6716	1 : 4592	1 : 7377	Bad weather	Stop monitoring	Stop monitoring	0.126	0.110	0.087
4-Jul-19	1 : 19564	1 : 9782	1 : 4592	1 : 8182	Bad weather	Stop monitoring	Stop monitoring	0.134	0.110	0.087
5-Jul-19	1 : 26469	1 : 449981	1 : 5422	1 : 6164	+6 (data error)	Stop monitoring	Stop monitoring	0.118	0.118	0.102
6-Jul-19	1 : 15516	1 : 28124	1 : 4327	1 : 11250	+2	Stop monitoring	Stop monitoring	0.134	0.134	0.095
8-Jul-19	1 : 22498	-1 : 26469	1 : 3879	1 : 8654	Bad weather	Stop monitoring	Stop monitoring	0.126	0.118	0.102
9-Jul-19	1 : 15516	-1 : 14062	1 : 3781	1 : 6716	+4	Stop monitoring	Stop monitoring	0.134	0.110	0.079
10-Jul-19	1 : 10975	-1 : 10975	1 : 3285	1 : 6429	Bad weather	Stop monitoring	Stop monitoring	0.142	0.134	0.095
11-Jul-19	1 : 15516	-1 : 19564	1 : 3020	1 : 7377	+3	Stop monitoring	Stop monitoring	0.126	0.110	0.087
12-Jul-19	1 : 19564	-1 : 40907	1 : 3982	1 : 5921	+4	Stop monitoring	Stop monitoring	0.142	0.118	0.102
13-Jul-19	1 : 22498	1 : 14516	1 : 3358	1 : 5294	+1	Stop monitoring	Stop monitoring	0.126	0.118	0.095
15-Jul-19	1 : 32140	1 : 9782	1 : 3082	1 : 5488	+3	Stop monitoring	Stop monitoring	0.150	0.118	0.095
16-Jul-19	1 : 14061	1 : 6716	1 : 2744	1 : 4500	+3	Stop monitoring	Stop monitoring	0.126	0.118	0.102
17-Jul-19	1 : 11841	1 : 4369	1 : 2848	1 : 4639	+3	Stop monitoring	Stop monitoring	0.134	0.118	0.095
18-Jul-19	1 : 5323	1 : 4032	1 : 2368	1 : 3573	+3	Stop monitoring	Stop monitoring	0.158	0.110	0.095
19-Jul-19	1 : 7043	1 : 3137	1 : 2837	1 : 3514	+1	Stop monitoring	Stop monitoring	0.300	0.268	0.221

Date	Tilting				Settlement (mm)			Vibration (mm/s)		
	THT-TM-01	THT-TM-02	THT-TM-03	THT-TM-04	THT-BSP-1	THT-BSP-2	THT-BSP-3	Measurement Direction		
								Tran	Vertical	Longitudinal
20-Jul-19	1 : 5525	1 : 3111	1 : 2520	1 : 3978	Bad weather	Stop monitoring	Stop monitoring	0.134	0.355	0.197
22-Jul-19	1 : 6278	1 : 4242	1 : 2382	1 : 3706	No data collected	Stop monitoring	Stop monitoring	0.150	0.118	0.087
23-Jul-19	1 : 6833	1 : 3357	1 : 2728	1 : 4352	+3	Stop monitoring	Stop monitoring	0.134	0.158	0.102
24-Jul-19	1 : 6923	1 : 3040	1 : 2514	1 : 4529	Bad weather	Stop monitoring	Stop monitoring	0.244	0.260	0.213
25-Jul-19	1 : 5844	1 : 4639	1 : 2695	1 : 5921	+2	Stop monitoring	Stop monitoring	0.134	0.118	0.087
26-Jul-19	1 : 6338	1 : 5921	1 : 2960	1 : 7377	+3	Stop monitoring	Stop monitoring	0.134	0.118	0.095
27-Jul-19	1 : 7258	1 : 5294	1 : 3147	1 : 6429	+3	Stop monitoring	Stop monitoring	0.126	0.158	0.315
29-Jul-19	1 : 10227	1 : 7377	1 : 2848	1 : 8182	+3	Stop monitoring	Stop monitoring	0.402	0.126	0.173
30-Jul-19	1 : 8490	1 : 8653	1 : 3082	1 : 9783	Bad weather	Stop monitoring	Stop monitoring	0.134	0.118	0.087
31-Jul-19	Typhoon Signal no.8 Wipha				Typhoon Signal no.8 Wipha			Typhoon Signal no.8 Wipha		
Alert Level	1:2000				6			4.5		
Alarm Level	1:1500				8			4.8		
Action Level	1:1000				10			5		

Note:

Bold means Alert Level exceedance***Bold Italic*** means Alarm Level exceedance***Bold Italic with underline*** means Action Level exceedance

**APPENDIX U
PIEZOMETER MONITORING RESULTS**

Appendix U – Construction Phase Daily Piezometer Monitoring Results

Date	Daily Piezometer Monitoring	
	38568-LDH1 (P)	
2-Jul-19	87.65	
3-Jul-19	n.a.	
4-Jul-19	n.a.	
5-Jul-19	n.a.	
6-Jul-19	n.a.	
8-Jul-19	87.65	
9-Jul-19	n.a.	
10-Jul-19	n.a.	
11-Jul-19	n.a.	
12-Jul-19	n.a.	
13-Jul-19	n.a.	
15-Jul-19	n.a.	
16-Jul-19	n.a.	
17-Jul-19	n.a.	
18-Jul-19	n.a.	
19-Jul-19	n.a.	
20-Jul-19	n.a.	
22-Jul-19	n.a.	
23-Jul-19	n.a.	
24-Jul-19	n.a.	
25-Jul-19	n.a.	
26-Jul-19	n.a.	
27-Jul-19	n.a.	
29-Jul-19	n.a.	
30-Jul-19	n.a.	
31-Jul-19	n.a.	
Action Level (mPD)	+74.65	TKO-LBH907 +17.59

Note:

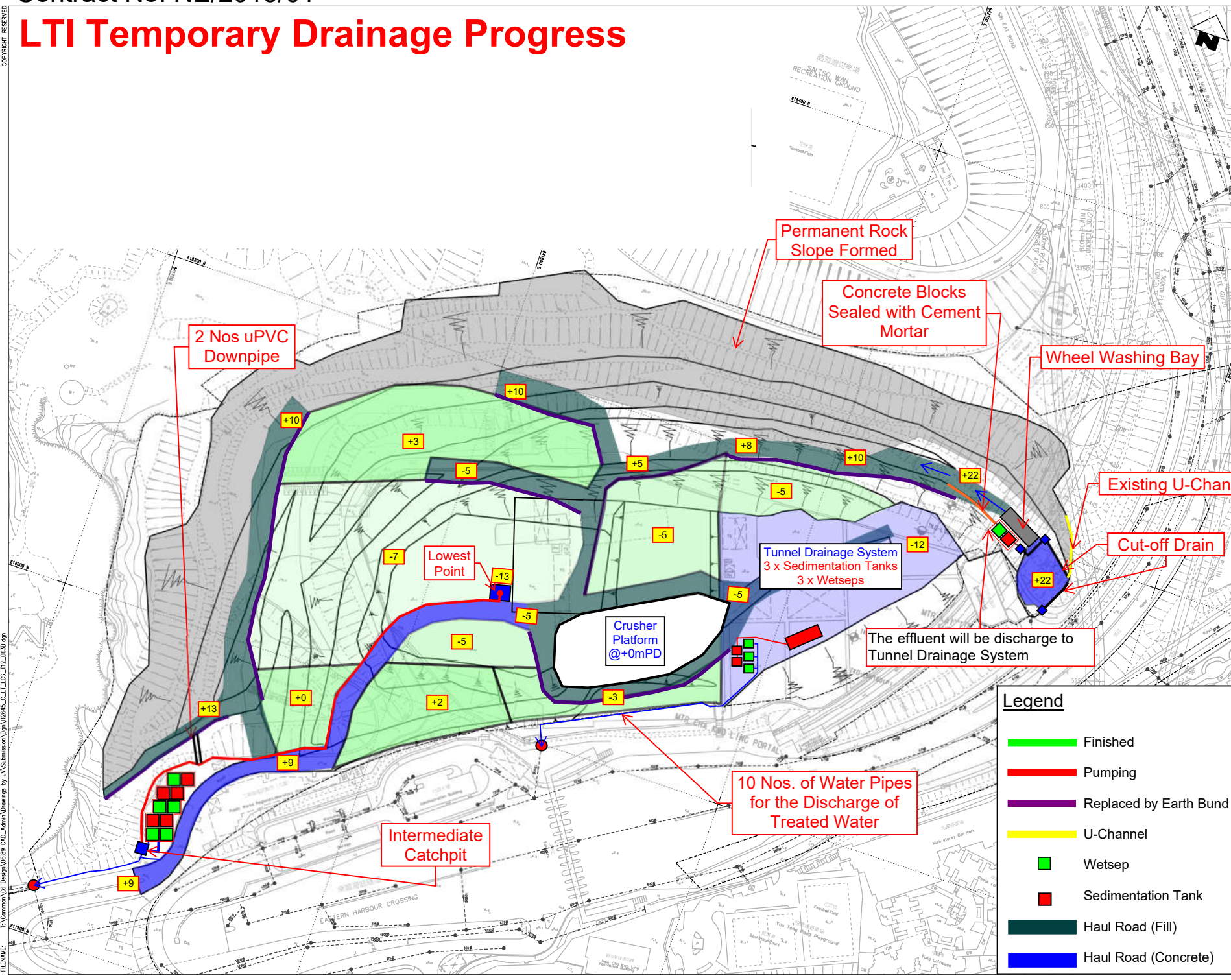
Bold Italic with underline means Action Level exceedance


n.a – The daily ground water level monitoring was not required as the tunnel construction activities were conducted out of +/- 50m of the piezometer gate.

**APPENDIX V
SURFACE RUNOFF MANAGEMENT
PLAN**

LTI Temporary Drainage Progress

COPYRIGHT RESERVED



- NOTES:**
1. ALL DIMENSIONS ARE LARGE UNLESS OTHERWISE SPECIFIED.
 2. 75mm THK. SHOTCRET SHALL BE APPLIED ON CHANNEL SURFACE.
 3. CHANNEL DIMENSION AS FOLLOW:

 4. REFER HAUL ROAD AND TEMPORARY CUT SLOPE DESIGN UNDER SEPARATE SUBMISSION.
 5. REFER TO DRAWING NO. H2645/T/CL/T/01/02/3 & 02/1 FOR PIPE CONNECTION DETAILS.

- LEGENDS:**
- 450 Drainage Pipe
 - WATER TREATMENT (100m³/HR)
 - SUMP PIT
 - SITE BOUNDARY
 - 300x300 PROPOSED TEMPORARY DRAINAGE CHANNEL
 - EXISTING STORMWATER DRAIN
 - EXISTING U-CHANNEL
 - 5.0 EXCAVATION / HAUL ROAD LEVEL
 - 6" PUMP
 - SEDIMENTATION TANK
 - 300 UC UC CUT OFF DRAIN

REV.	DESCRIPTION	DATE	BY	APP.
A	FIRST ISSUE	17/08/30	RA	JT


土木工程師學會
Civil Engineering and Development Department



TSEUNG KWAN O - LAM TIN TUNNEL - MAIN TUNNEL AND ASSOCIATED WORKS

LAM TIN
TEMPORARY DRAINAGE DESIGN
LAYOUT PLAN - STAGE 3




Leighton - China State Joint Ventures
SUBCONTRACTOR / SUBCONSULTANT

DRG. NO. H2645/C/LT/CS/T/12/003	REV. A
CONTRACT NO. NE/2015/01	DATE OF ISSUE 2017-08-30
CHECKED BY RA	DRAWN BY CC
SCALE 1 : 1000	STATUS FOR INFORMATION
DIMENSIONS ARE IN MILLIMETRES	PAPER SIZE A1

Legend

- Finished
- Pumping
- Replaced by Earth Bund
- U-Channel
- Wetsep
- Sedimentation Tank
- Haul Road (Fill)
- Haul Road (Concrete)

T:\Common\06 Design\06.02 CAD Admin\Plot.dwg PLOT DATE: 2017/08/30
 T:\Common\06 Design\06.02 CAD Admin\Drawings by A\Submission\Draw\H2645_C.LT.CLCS_T12_003B.dwg
 PLOT DATE: 2017/08/30
 PLOT SCALE: 1:1000



Maintenance Schedule
Wetsep, Sed tanks and drainage will be clean once or twice per week.
(Depends on the weather condition)



Site Clearance & provide cover to exposed excavation area



Sed tanks



Wetsep



Effluent

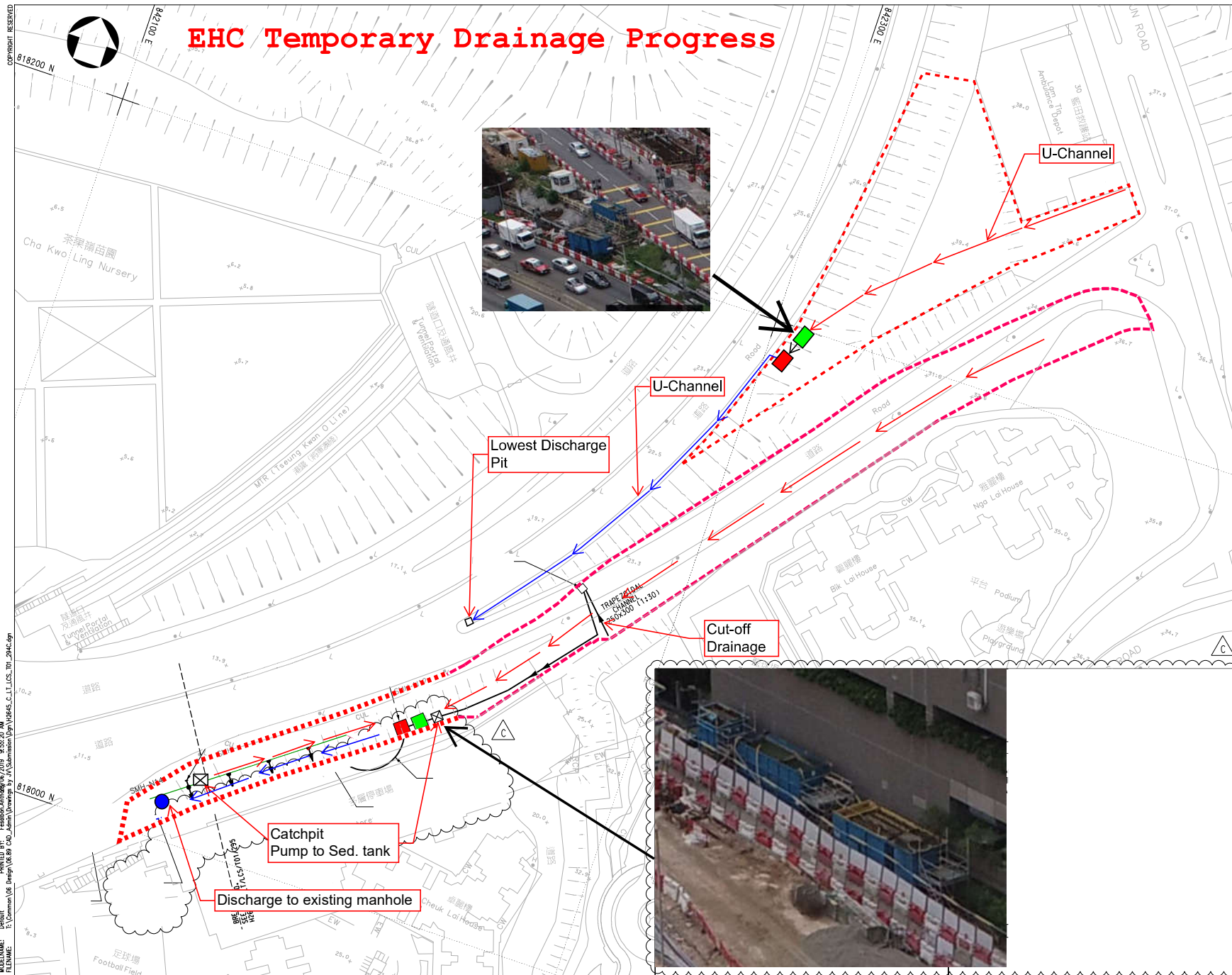


Extension of Sed tanks

Contract Number NE/2015/01

Contract No. NE/2015/01

EHC Temporary Drainage Progress



NOTES:
1. ALL DIMENSIONS ARE IN MILLIMETERS UNLESS OTHERWISE NOTED.

- LEGEND:
- SUMP PIT
 - WORKING AREA (UNDER THIS SUBMISSION)
 - 6" PUMP
 - WETSEP
 - SEDIMENTATION TANK
 - PROPOSED TEMPORARY DRAINAGE uPVC PIPE UNDERGROUND
 - DIA. 300mm uPVC PIPE UNDER FOOTPATH (1:13)
 - Muddy Water
 - Treated Water

C	THIRD ISSUE	190226	RA	JT
B	SECOND ISSUE	190320	RA	JT
A	FIRST ISSUE	181126	RA	JT
REV.	DESCRIPTION	DATE	BY	APP

CEPD 土木工程拓展署
Civil Engineering and Development Department

AECOM

TSEUNG KWAN O - LAM TIN TUNNEL - MAIN TUNNEL AND ASSOCIATED WORKS

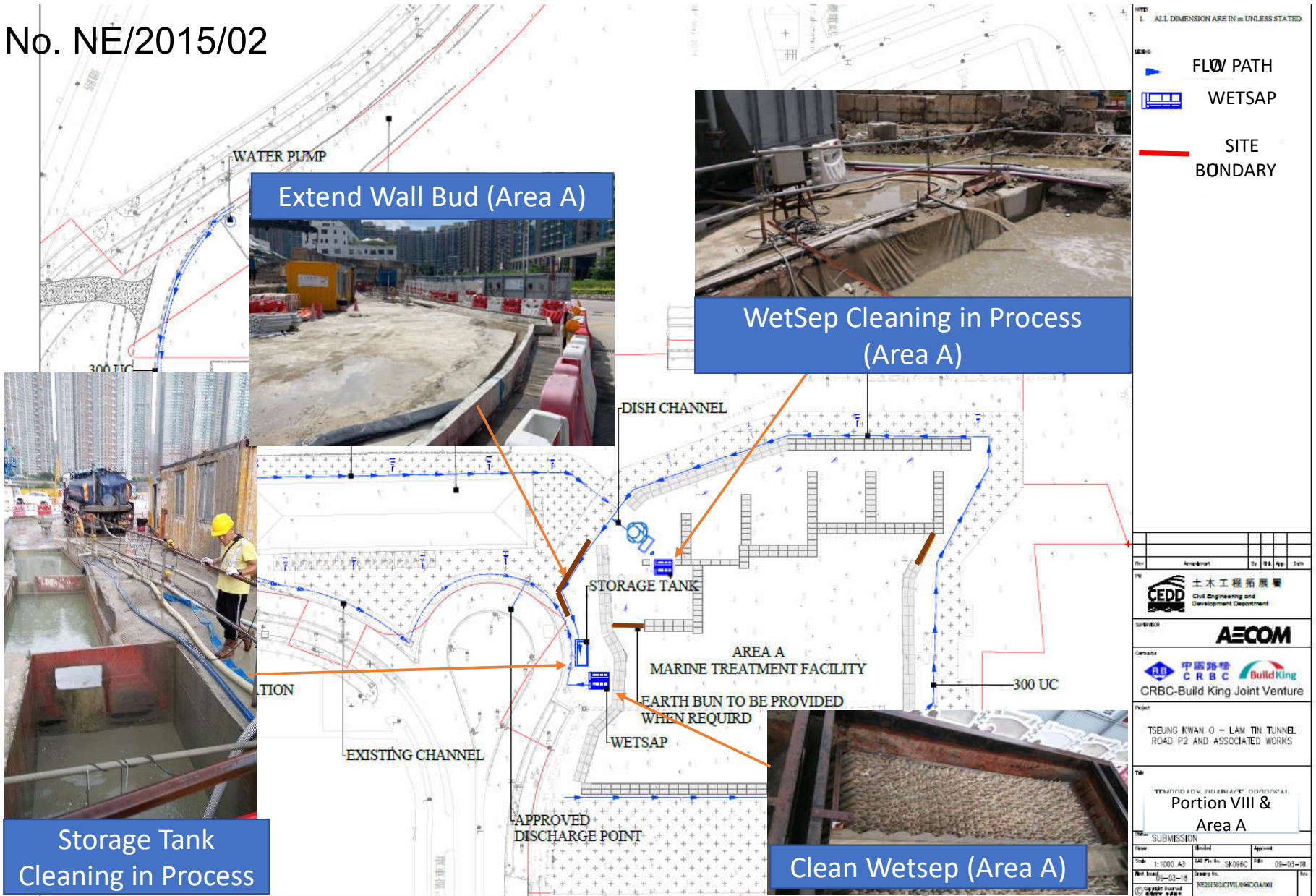
PORTION IVC - EHC 2 & 7
SLIP ROAD (YAU LAI ESTATE SIDE)
TEMPORARY DRAINAGE DESIGN LAYOUT PLAN (STAGE 3)
(SHEET 1 OF 2)

LEIGHTON **AS&E**
Leighton - China State Joint Venture
SUBCONTRACTOR / SUBCONSULTANT

DRG. NO.	H2645/C/LT/LCS/T01/294	REV.	C
CONTRACT NO.	NE/2015/01	DATE OF ISSUE	2018-11-26
CHECKED BY	RA	DRAWN BY	AF
SCALE	1:1000	STATUS	FOR INFORMATION
DIMENSIONS ARE IN	METRES	PAPER SIZE	A3

BCP: 001
 MODEL NAME: EHC2 & 7
 FILE NAME: EHC2 & 7
 DATE: 2018-11-26
 TIME: 10:00 AM
 PROJECT: TSEUNG KWAN O - LAM TIN TUNNEL - MAIN TUNNEL AND ASSOCIATED WORKS
 CONTRACT NO.: NE/2015/01
 DRAWING NO.: H2645/C/LT/LCS/T01/294
 SHEET NO.: 1 OF 2
 DESIGNER: RA
 CHECKER: AF
 DRAWN BY: AF
 DATE: 2018-11-26
 TIME: 10:00 AM
 PROJECT: TSEUNG KWAN O - LAM TIN TUNNEL - MAIN TUNNEL AND ASSOCIATED WORKS
 CONTRACT NO.: NE/2015/01
 DRAWING NO.: H2645/C/LT/LCS/T01/294
 SHEET NO.: 1 OF 2

Contract No. NE/2015/02



Extend Wall Bud (Area A)

WetSep Cleaning in Process (Area A)

Storage Tank Cleaning in Process

Clean Wetsep (Area A)

NOTE: 1. ALL DIMENSION ARE IN m UNLESS STATED.

LEGEND:

- ▶ FLOW PATH
- ▭ WETSAP
- SITE BOUNDARY

Rev	Amendment	By	DA	APP	DATE
土木工程拓展署 Civil Engineering and Development Department					
中國路橋 Build King CRBC-Build King Joint Venture					
Project: TSEUNG KWAN O - LAM TIN TUNNEL ROAD P2 AND ASSOCIATED WORKS					
Title: TEMPOARARY DRAINAGE PROPOSAL Portion VIII & Area A					
Date: SUBMISSION					
Scale:	1:1000 A3	Scale No.:	SK096C	Date:	09-03-18
Rev. No.:	06-03-18	Issue No.:	NE201502CVL000001	Rev.:	

Contract No. NE/2015/02



Tarpaulin Cover for sloped area (Portion 9)

Reclamation Area



Automatic Sensor Pumps (Portion 9)

FLOW PATH
SUMP PIT
SOAK AWAY PIT
SITE BOUNDARY
WETSAP



Wetsep Cleaning in Process (Area Z)

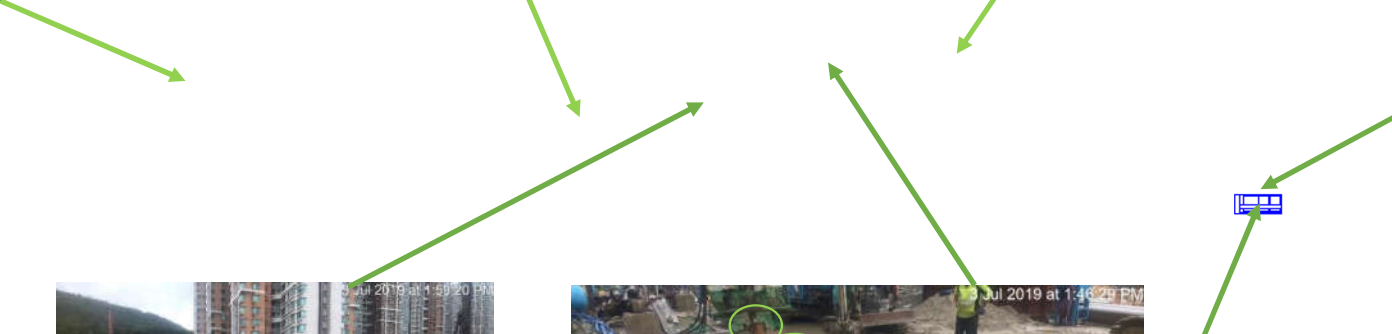


600mm dia. Soak Away Pit -14mPD (Portion 9)



600mm dia. Soak Away Pit -14mPD (Portion 9)

APPROVED DISCHARGE POINT





Contract No.: NE/2017/02

Contract Title: Tseung Kwan O – Lam Tin Tunnel – Road P2/D4 and
Associated Works

Flooding Mitigation Plan

Treatment facility







Bunding

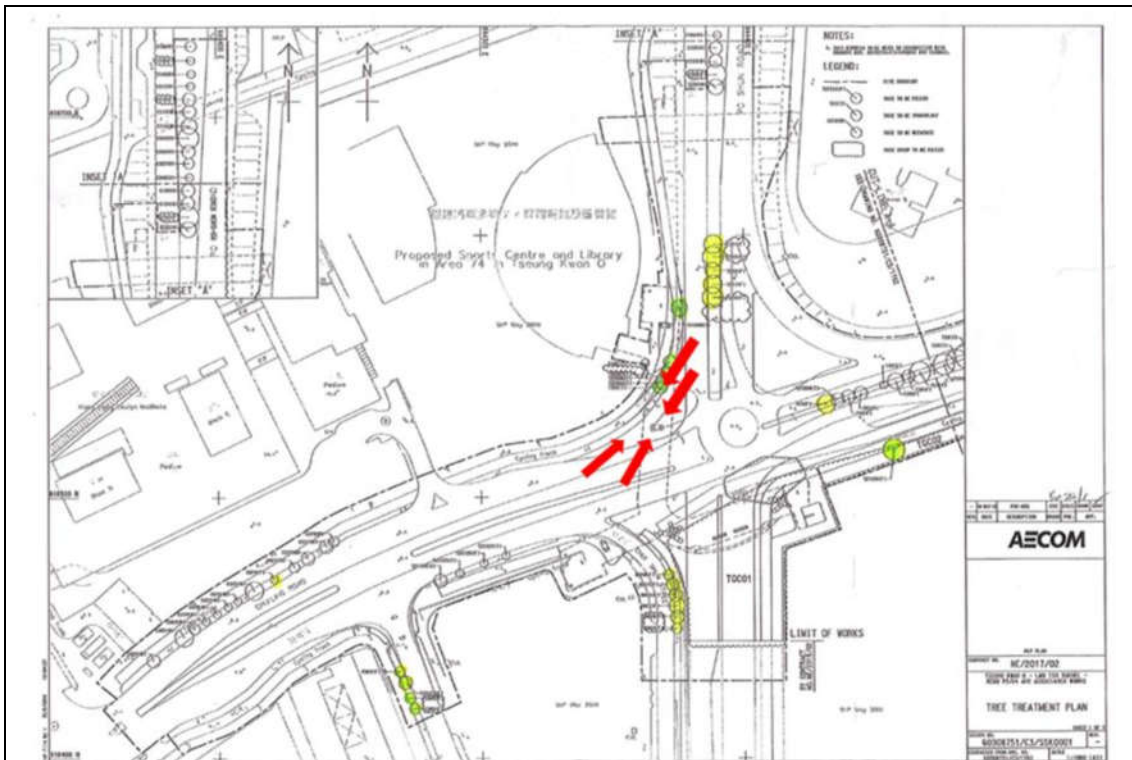


Bunding is provided to prevent the surface runoff.



Surface runoff collection





Height difference between the road and site area to form a natural flow. Sump pit was provided for wastewater collection.




Gully Protection



Gully were protected and covered by geotextile.



Stockpile Cover





Stockpile Should be proper cover with tarpaulin.

Contract Number NE/2015/03

CATCHPIT SCHEDULE

U/S ID	D/S ID	U/S G.L. (mPD)	D/S G.L. (mPD)	LENGTH (m)	GRADIENT 1 IN	U/S I.L. (mPD)	D/S I.L. (mPD)	UC SIZE (mm)	U/S ID TYPE	UC MATERIAL	BEDDING
CP01	CP02	6.50	6.50	6	100	6.275	6.219	225	CATCHPIT	CONCRETE	B
CP03	CP04	8.00	5.50	6	2	7.775	5.342	225	CATCHPIT	CONCRETE	B

- Water Flow
- Precautionary measures
- Silt Measurement
- Sedimentation tank
- Sampling Point

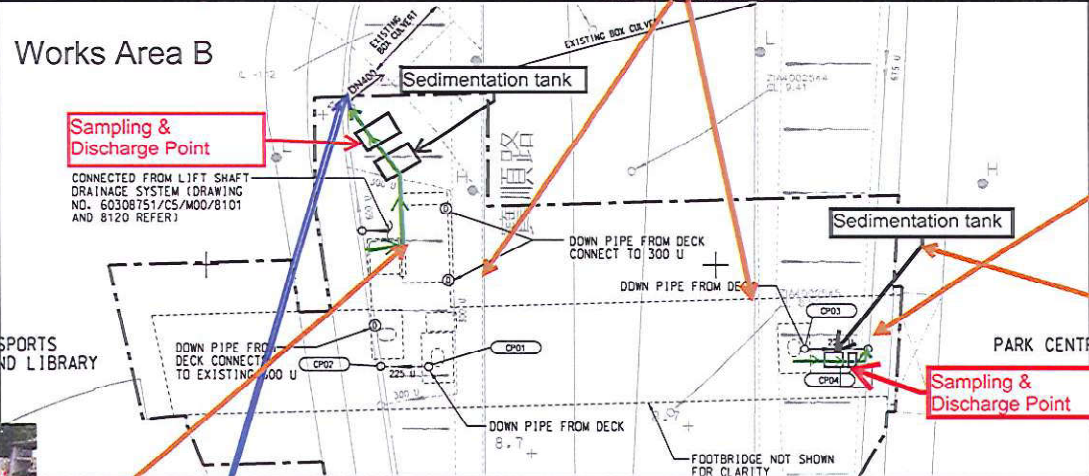
Geotextiles are on the top of gully cover along the site as a filter to avoid any muddy water discharge directly into the drainage system.



Exposed slope is covered by tarpaulin



Manhole Inspection for Silt measurement, we have regular cleaning the channel weekly or in an emergency

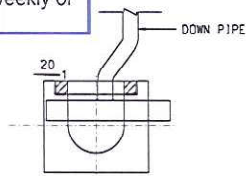


Sandbag is placed along the water barrier boundary to avoid the surface runoff.

Manhole Inspection for Silt measurement, we have regular cleaning the channel weekly or in an emergency



DN400 ID culvert



DETAILS CONNECTION OF DOWNPIPE TO U-CHANNEL WITH GRATING



PROJECT
TSEUNG KWAN O - LAM TIN TUNNEL

CONTRACT TITLE
TSEUNG KWAN O - LAM TIN TUNNEL
NORTHERN FOOTBRIDGE

CLIENT
CEDD
Civil Engineering and
Development Department

CONSULTANT
AECOM Asia Company Ltd.
www.aecom.com

SUB-CONSULTANTS

ISSUE/REVISION NO.	DATE	DESCRIPTION	CHK BY
-	AUG 16	TENDER DRAWING	JML

STATUS
SCALE: A1: 250
DIMENSION UNIT: METRES
KEY PLAN

PROJECT NO. 60308751
CONTRACT NO. NE/2015/03

SHEET TITLE
DRAINAGE LAYOUT

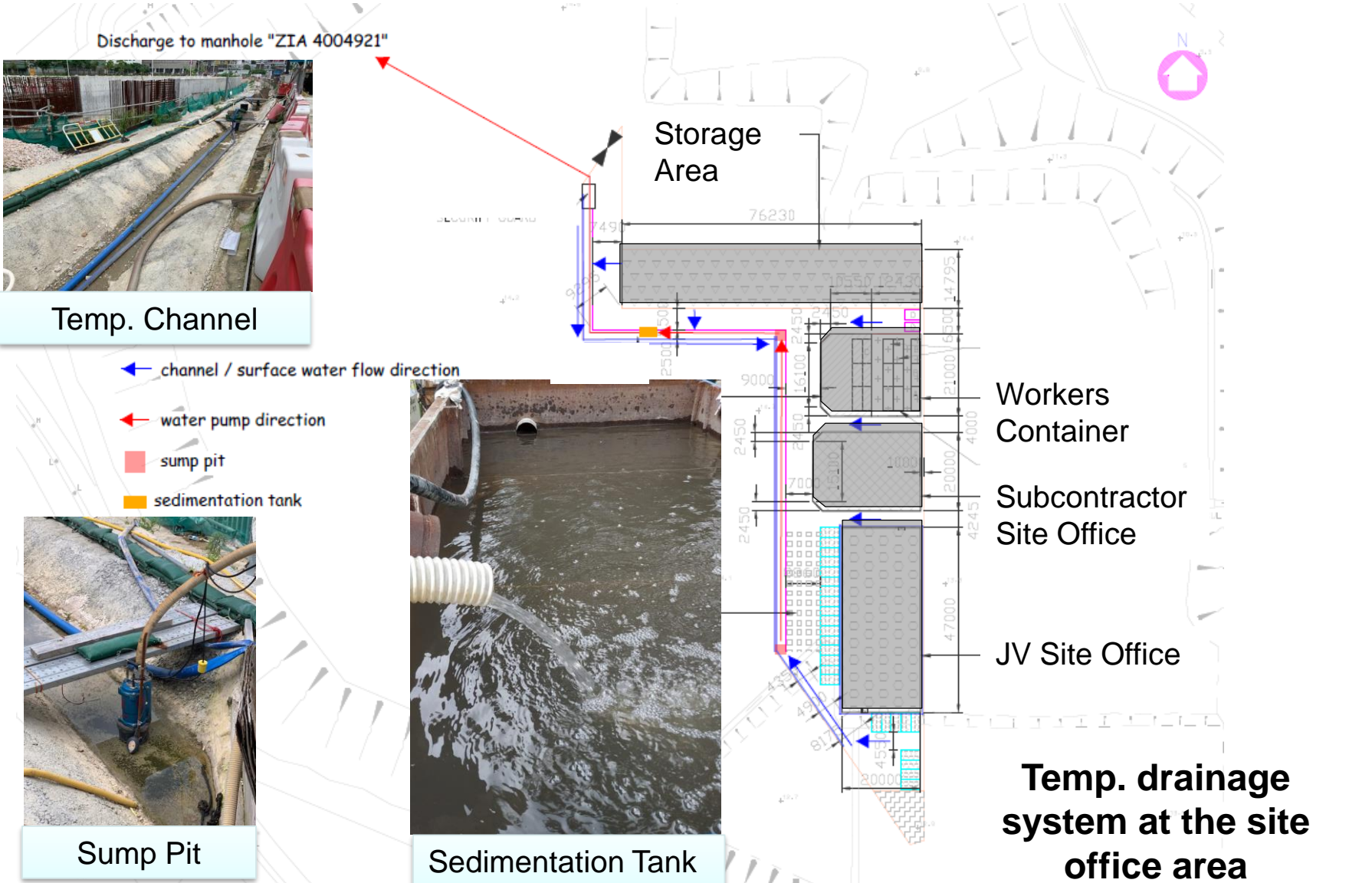
SHEET NUMBER
60308751/CS/C00/1301

Project Management: [Name], Designer: [Name], Approval: [Name], Date: [Date], Scale: [Scale], Drawing No: [Drawing No]

This drawing has been prepared by the staff of AECOM and CEDD. It is to be used for the purpose specified in the contract documents. AECOM and CEDD accept no responsibility for any errors or omissions in this drawing.

Site Surface Runoff Measures

俊和-上隧-中冶聯營
CW - STEC - CMGC JV



Discharge to manhole "ZIA 4004921"



Temp. Channel

← channel / surface water flow direction

← water pump direction

■ sump pit

■ sedimentation tank



Sump Pit



Sedimentation Tank

Workers
Container

Subcontractor
Site Office

JV Site Office

**Temp. drainage
system at the site
office area**