


Civil Engineering and Development Department

**Agreement No. CE 59/2015 (EP)
Environmental Team for
Tseung Kwan O – Lam Tin Tunnel
Design and Construction**

**Monthly Environmental Monitoring and
Audit Report for
April 2022
(version 2.0)**

Approved By 
(Dr. HF Chan,
Environmental Team Leader)

REMARKS:

The information supplied and contained within this report is, to the best of our knowledge, correct at the time of printing.

CINOTECH accepts no responsibility for changes made to this report by third parties.

CINOTECH CONSULTANTS LTD
Room 1710, Technology Park,
18 On Lai Street,
Shatin, NT, Hong Kong
Tel: (852) 2151 2083 Fax: (852) 3107 1388
Email: info@cinotech.com.hk



Civil Engineering and Development Department
East Development Office
8/F, South Tower, West Kowloon Government Offices
11 Hoi Ting Road
Yau Ma Tei
Kowloon

Your reference:

Our reference: HKCEDD08/50/108088

Date: 30 June 2022

Attention: Mr Raymond Chan

BY FAX & POST
(Fax no.: 2739 0076)

Dear Sirs

Agreement No.: NTE 06/2016
Independent Environmental Checker for Tseung Kwan O – Lam Tin Tunnel
Monthly Environmental Monitoring and Audit Report for April 2022 (version 2.0)

We refer to the email of 28 June 2022 from Cinotech Consultants Limited attaching the Monthly Environmental Monitoring and Audit Report for April 2022 (version 2.0).

We have no further comment and hereby verify the captioned report in accordance with Clause 4.4 of the Environmental Permit no. EP-458/2013/C.

Should you have any queries, please do not hesitate to contact the undersigned or our Mr Edric Lau on 2618 2831.

Yours faithfully
ANEWR CONSULTING LIMITED

James Choi
Independent Environmental Checker

CPSJ/LCCR/LTKE/lsm

cc CEDD – Mr Raymond Chan (email: rcbchan@cedd.gov.hk)
AECOM – Mr K Y Chan (email: ky.chan@tko-ltt1-aecom.com)
AECOM – Ms Mandy Fu (email: mandy.ky.fu@tko-ltt1-aecom.com)
AECOM – Ms Fanny Lau (email: fanny.wy.lau@tko-ltt1-aecom.com)
AECOM – Mr Howard Chong (email: howard.wh.chong@tko-ltt1-aecom.com)
Cinotech – Ms Betty Choi (email: betty.choi@cinotech.com.hk)
Cinotech – Ms Karina Chan (email: karina.chan@cinotech.com.hk)

ANewR Consulting Limited
Unit 517, 5/F, Tower A, Regent Centre
63 Wo Yi Hop Road, Kwai Chung, Hong Kong
Tel: (852) 2618 2831 Fax: (852) 3007 8648
Email: info@anewr.com
Web: www.anewr.com



1. TABLE OF CONTENTS

EXECUTIVE SUMMARY	5
Introduction.....	5
Environmental Monitoring Works.....	5
Key Information in the Reporting Month.....	8
Key Construction Work in the reporting month & the next reporting month	9
Future Key Issues	10
1. INTRODUCTION.....	12
Purpose of the Report	12
Structure of the Report.....	12
2. PROJECT INFORMATION	14
Background.....	14
Project Organizations.....	14
Construction Activities undertaken during the Reporting Month	15
Status of Environmental Licences, Notification and Permits	17
Summary of EM&A Requirements	18
3. AIR QUALITY	19
Monitoring Requirements	19
Monitoring Locations	19
Monitoring Equipment.....	19
Monitoring Parameters and Frequency.....	20
Monitoring Methodology.....	20
Results and Observations.....	23
4. NOISE	24
Monitoring Requirements	24
Monitoring Locations	24
Monitoring Equipment.....	24
Monitoring Methodology and QA/QC Procedure	25
Results and Observations.....	26
5. WATER QUALITY	28
Monitoring Requirements	28
Monitoring Locations	29
Monitoring Equipment.....	29
Monitoring Parameters and Frequency.....	31
Monitoring Methodology.....	32
Laboratory Analytical Methods	32
QA/QC Requirements.....	32
Decontamination Procedures	32
Sampling Management and Supervision	33
Results and Observations.....	33
6. ECOLOGY	36
Post-Translocation Coral Monitoring	36
7. CULTURAL HERITAGE.....	37
Monitoring Requirement	37

Monitoring Locations	37
Monitoring Equipment.....	37
Monitoring Methodology.....	38
Alert, Alarm and Action Levels.....	38
Results.....	38
Mitigation Measures for Cultural Heritage.....	38
8. LANDSCAPE AND VISUAL IMPACT REQUIREMENTS.....	39
9. LANDFILL GAS MONITORING	40
Monitoring Requirement	40
Monitoring Parameters and Frequency	40
Monitoring Locations	40
Monitoring Equipment noise mitigation.....	40
Results and Observations.....	41
10. ENVIRONMENTAL AUDIT.....	42
Site Audits	42
Implementation Status of Environmental Mitigation Measures	42
11. WASTE MANAGEMENT	43
12. ENVIRONMENTAL NON-CONFORMANCE.....	44
Summary of Exceedances.....	44
Summary of Environmental Complaint.....	44
Summary of Environmental Summon and Successful Prosecution	44
13. FUTURE KEY ISSUES	45
Key Issues for the Coming Month.....	46
14. CONCLUSIONS AND RECOMMENDATIONS	47
Conclusions.....	47
Recommendations.....	48

LIST OF TABLES

<u>Table I</u>	<u>Non-compliance (exceedance) Recorded for the Project in the Reporting Month</u>
<u>Table II</u>	<u>Key Information in the Reporting Month</u>
<u>Table III</u>	<u>Summary Table for Complaint Details in the Reporting Month</u>
<u>Table IV</u>	<u>Summary Table for Key Construction Work in the Reporting Month</u>
<u>Table V</u>	<u>Summary Table for Site Activities in the next Reporting Period</u>
<u>Table 2.1</u>	<u>Key Project Contacts</u>
<u>Table 2.2</u>	<u>Summary Table for Major Site Activities in the Reporting Month</u>
<u>Table 2.3</u>	<u>Construction Programme Showing the Inter-Relationship with Environmental Protection/Mitigation Measures</u>
<u>Table 2.4</u>	<u>Summary of the Status of Environmental Licences, Notification and Permits</u>
<u>Table 3.1</u>	<u>Locations for Air Quality Monitoring</u>
<u>Table 3.2</u>	<u>Air Quality Monitoring Equipment</u>
<u>Table 3.3</u>	<u>Impact Dust Monitoring Parameters, Frequency and Duration</u>
<u>Table 3.4</u>	<u>Major Dust Source during Air Quality Monitoring</u>
<u>Table 4.1</u>	<u>Noise Monitoring Stations</u>
<u>Table 4.2</u>	<u>Noise Monitoring Equipment</u>
<u>Table 4.3</u>	<u>Noise Monitoring Parameters, Frequency and Duration</u>
<u>Table 4.4</u>	<u>Major Noise Source during Noise Monitoring</u>
<u>Table 4.5</u>	<u>Baseline Noise Level and Noise Limit Level for Monitoring Stations</u>
<u>Table 4.6</u>	<u>Baseline Noise Level and Noise Limit Level for Monitoring Stations (Evening-time & Daytime (Holiday))</u>
<u>Table 4.7</u>	<u>Baseline Noise Level and Noise Limit Level for Monitoring Stations (Night-time)</u>
<u>Table 5.1</u>	<u>Not Used</u>
<u>Table 5.2</u>	<u>Marine Water Quality Monitoring Stations</u>
<u>Table 5.3</u>	<u>Water Quality Monitoring Equipment</u>
<u>Table 5.4</u>	<u>Water Quality Monitoring Parameters and Frequency</u>
<u>Table 5.5</u>	<u>Methods for Laboratory Analysis for Water Samples</u>
<u>Table 5.6</u>	<u>Not Used</u>
<u>Table 7.1</u>	<u>Cultural Heritage Monitoring Equipment</u>
<u>Table 7.2</u>	<u>AAA Levels for Monitoring for Cultural Heritage</u>
<u>Table 9.1</u>	<u>Landfill Gas Monitoring Equipment</u>
<u>Table 13.1</u>	<u>Summary Table for Site Activities in the next Reporting Period</u>

LIST OF FIGURES

Figure 1	Site Layout Plan
Figure 1a	Site Portions under Works Contract No. NE/2015/01 (Lam Tin Side)
Figure 1b	Site Portions under Works Contract No. NE/2015/01 (Tseung Kwan O Side)
Figure 1c	Site Portions under Works Contract No. NE/2015/02
Figure 1d	Site Portions under Works Contract No. NE/2015/03
Figure 1e	Site Portions under Works Contract No. NE/2017/01
Figure 1f	Site Portions under Works Contract No. NE/2017/01
Figure 1g	Site Portions under Works Contract No. NE/2017/02
Figure 1h	Site Portions under Works Contract No. NE/2017/02
Figure 2	Locations of Air Quality Monitoring Stations
Figure 3	Locations of Construction Noise Monitoring Stations
Figure 4	Not Used
Figure 5	Locations of Marine Water Quality Monitoring Stations
Figure 6	Locations of Landfill Gas Monitoring
Figure 7	Location of Post-translocation Coral Monitoring
Figure 8	Location of Monitoring for Cultural Heritage
Figure 9	Location of Embayment formed by Reclamation and Monitoring Station W2

LIST OF APPENDICES

Appendix A	Action and Limit Levels
Appendix B	Copies of Calibration Certificates
Appendix C	Weather Information
Appendix D	Environmental Monitoring Schedules
Appendix E	1-hour TSP Monitoring Results and Graphical Presentations
Appendix F	24-hour TSP Monitoring Results and Graphical Presentations
Appendix G	Noise Monitoring Results and Graphical Presentations
Appendix H	Not Used
Appendix I	Marine Water Quality Monitoring Results and Graphical Presentations
Appendix J	Quality Control Reports for Laboratory Analysis
Appendix K	Summary of Exceedance
Appendix L	Site Audit Summary
Appendix M	Event and Action Plans
Appendix N	Implementation Schedule And Recommended Mitigation Measures
Appendix O	Summaries of Environmental Complaint, Warning, Summon and Notification of Successful Prosecution
Appendix P	Waste Generation in the Reporting Month
Appendix Q	Tentative Construction Programme
Appendix R	Record of Landfill Gas Monitoring by Contractor
Appendix S	Not Used
Appendix T	Cultural Heritage Monitoring Results
Appendix U	Not Used
Appendix V	Surface Runoff Management Plan
Appendix W	Monitoring Results for Post Reclamation Marine Water Quality Monitoring

EXECUTIVE SUMMARY

Introduction

1. This is the 66th Environmental Monitoring and Audit (EM&A) Report prepared by Cinotech Consultants Limited for the “Agreement No. CE 59/2015 (EP) Environmental Team for Tseung Kwan O – Lam Tin Tunnel – Design and Construction” (hereinafter called “the Project”). This report documents the findings of EM&A Works conducted in April 2022.
2. During the reporting month, the following works contracts were undertaken:
 - Contract No. NE/2015/01 – Tseung Kwan O – Lam Tin Tunnel – Main Tunnel and Associated Works;
 - Contract No. NE/2015/02 – Tseung Kwan O – Lam Tin Tunnel – Road P2 and Associated Works;
 - Contract No. NE/2017/01 – Tseung Kwan O – Lam Tin Tunnel –Tseung Kwan O Interchange and Associated Works
 - Contract No. NE/2017/02 – Tseung Kwan O – Lam Tin Tunnel – Road P2/D4 and Associated Works.
 - Contract No. NE/2017/06 – Tseung Kwan O – Lam Tin Tunnel – Traffic Control and Surveillance System(TCSS) and Associated Works
 - Contract No. NE/2017/07 – Cross Bay Link, Tseung Kwan O – Main Bridge and Associated Works.

Environmental Monitoring Works

3. Environmental monitoring for the Project was performed in accordance with the EM&A Manual and the monitoring results were checked and reviewed. Site Inspections/Audits were conducted once per week. The implementation of the environmental mitigation measures, Event Action Plans and environmental complaint handling procedures were also checked.
4. Summary of the non-compliance (exceedance) in the reporting month for the Project is tabulated in **Table I**.

Table I Non-compliance (exceedance) Record for the Project in the Reporting Month

Environmental Monitoring	No. of Non-compliance (Exceedance)		No. of Non-compliance (Exceedance) due to Construction Activities of this Project		Action Taken
	Action Level	Limit Level	Action Level	Limit Level	
Air Quality	0	0	0	0	Refer to Appendix K
Noise	11	0	9	0	Refer to Appendix K & O
Marine Water Quality	17	51	0	0	Refer to Appendix K
Groundwater Level Monitoring (Piezometer Monitoring)	0	N/A ¹	0	N/A ¹	N/A
Ecological	N/A	N/A	N/A	N/A	N/A
Cultural Heritage	0	0	0	0	N/A
Landfill Gas	0	0	0	0	N/A

Note:(1) No Limit Level for Groundwater Level Monitoring (Piezometer Monitoring).

Air Quality Monitoring

5. No Action/Limit Level exceedance for 1-hour TSP monitoring was recorded.
6. No Action Level exceedance for 24-hour TSP monitoring was recorded.
7. No Limit Level exceedances for 24-hour TSP monitoring was recorded.

Construction Noise Monitoring

8. Nine (9) Action Level exceedance was recorded due to documented complaints in the reporting month. The Summary of Documented Complaints in Reporting Month is tabulated in **Table III**.
9. No Limit Level exceedance was recorded due to monitoring results in this reporting month.

Water Quality Monitoring

10. Groundwater quality monitoring had been suspended since October 2019 upon the agreement by EPD. Further details should be founded at **Section 5.1**.
11. All marine water quality monitoring was conducted as scheduled in the reporting month. There were seventeen (17) Action Level and fifty-one (51) Limit Level exceedances recorded in Monitoring Stations (M) during marine water quality monitoring. During this reporting month, no sand plume was observed during the water quality monitoring and site audits, therefore there is no direct evidence that the recent exceedances were due to the construction works of the Project. Details of this investigation are presented in **Section 5**. Daily silt curtain inspection and weekly diving inspection have been carried out by contractor, the record, as reviewed by the site auditors, indicated that silt curtains were found in good conditions.

12. Since all marine works are completed in November 2021, the post-reclamation marine water quality monitoring was initiated in December 2021. The monitoring location is presented in **Figure 9** while the monitoring results shall be referred to in **Appendix W**.
13. Construction phase daily piezometer monitoring by the Contractor commenced in June 2018. It has switched to monthly basis on 3 October 2018 as the construction activity was 120m away from the piezometer gate. No monitoring was conducted in the reporting month.

Ecological Monitoring

14. Post-translation coral monitoring survey shall be conducted once every 3 months for a period of 12 months after completion of coral translocation. The post-translocation coral monitoring surveys were completed in November 2017.

Monitoring on Cultural Heritage

15. Monitoring of impacts on Cultural Heritage at Cha Kwo Ling Tin Hau Temple commenced in May 2017. No Alert, Alarm, and Action (AAA) Level exceedance was recorded in the reporting month.

Landscape and Visual Monitoring and Audit

16. The implementation of landscape and visual mitigation measures was checked during the environmental site inspections. Recommended follow-up actions have been discharged by the Contractor. Details of the audit findings and implementation status are presented in Section 10.

Landfill Gas Monitoring

17. Monitoring of landfill gases commenced in December 2016 and was carried out by the Contractor at excavation location, Portion III. No Limit Level exceedance was recorded.

Environmental Site Inspection

18. Joint weekly site inspections were conducted by representatives of the Contractor, Engineer, and Environmental Team. The representative of the IEC joined the site inspection for NE2015/01 and NE/2017/07 on 20 April 2022 & NE/2015/02, NE/2017/01, NE/2017/02, and NE/2017/06 on 28 April 2022 respectively. Details of the audit findings and implementation status are presented in **Section 10**.

Waste Management

19. Wastes generated from this Project include inert construction and demolition (C&D) materials, non-inert C&D materials, and marine sediment. Details of waste management data are presented in **Section 11** and **Appendix P**.

Key Information in the Reporting Month

20. Summary of key information in the reporting month is tabulated in **Table II**

Table II Key Information in the Reporting Month

Monthly Complaints	Event Details		Action Taken	Status
	Number	Nature		
April 2022	11 ^{*4}	Air / Noise	Details refer to App O	Draft CIR submitted / On-going/ Closed
March 2022	3 ^{*3}	Noise / Water	Details refer to App O	Closed
February 2022	5 ^{*2}	Noise	Details refer to App O	Closed
January 2022	4	Noise	Details refer to App O	Closed
December 2021	8	Noise	Details refer to App O	Closed
November 2021	7	Noise	Details refer to App O	Closed
October 2021	3	Noise / Odour / Water	Details refer to App O	Closed
September 2021	6 ^{*1}	Air / Noise	Details refer to App O	Closed
August 2021	3	Noise	Details refer to App O	Closed
Notifications of any summons & prosecutions received	0	---	N/A	N/A

*1: 1 complaint in September 2021 was received in early October 2021.

*2: 2 complaints in February 2022 were received in early March 2022.

*3: 1 complaint in March 2022 was received in April 2022.

*4: 3 complaints in April 2022 were received in May 2022.

21. Summary of complaints received in the reporting month is tabulated in **Table III**.

Table III Summary of Complaints Details in Reporting Month

Complaint No.	Complaint	Investigation Findings	Follow-up Action / Mitigation Measure
Lam Tin Side			
597 & 599	Construction Noise Nuisance on Weekday during daytime (Lam Tin side)	The complaint is considered project-related as construction was undergoing during the time of complaint. The Contractor held a valid CNMP and no non-compliance was found. The details can be referred to CIR-N169.	The Contractor is reminded to follow the approved valid CNMP and replace damaged acoustic sheets or replace old PMEs with newer PMEs.
603	Deterioration of Indoor Air Quality and Noise Nuisance		
609	Deterioration of Indoor Air Quality and Noise Nuisance	Investigation undergoing	
Tseung Kwan O Side			
596	Construction Noise Nuisance on Weekday morning (TKO side)	The complaint is considered project-related as construction was undergoing during the time of complaint. The Contractor held a valid CNP and no non-compliance was found. The details can be referred to CIR-N164.	The Contractor should follow strictly to the approved CNP/CNMP.
598	Construction Noise Nuisance from Marine Works Area	The complaint is considered project-related as construction was undergoing during the time of complaint. The Contractor held a valid CNP and no non-	The Contractor should follow strictly to the approved CNP.

Complaint No.	Complaint	Investigation Findings	Follow-up Action / Mitigation Measure
		compliance was found. The details can be referred to CIR-N166.	
600, 601	Construction noise nuisance during Easter holiday	The complaint is considered project-related as construction was undergoing during the time of complaint. The Contractor held a valid CNP and no non-compliance was found. The details can be referred to CIR-N167.	The Contractor should follow strictly to the approved CNP.
602	Construction noise at night-time during a holiday	The complaint is considered non-project-related as no works involving barge were conducted during the time of the complaint. The details shall be referred to CIR-N168.	N/A
606	Construction Noise Nuisance in Apr 2022 (C3)	The complaint is considered as project-related. The braking works had completed at the concerned location. The details can be referred to CIR-N170.	The Contractor is reminded to follow the approved valid CNMP and replace damaged acoustic sheets or settle the PMEs away from NSR.
610	Construction Noise Nuisance at Night time April 2022 (C1)	The complaint is considered non-project-related as no construction is undergoing during the time of the complaint. The details shall be referred to CIR-N171.	N/A

Key Construction Work in the reporting month & the next reporting month

22. Summary of key construction work in the reporting month is tabulated in **Table IV**.

Table IV Summary Table for Key Construction Work in the Reporting Month

Contract No.	Project Title	Site Activities (April 2022)	
NE/2015/01	Tseung Kwan O – Lam Tin Tunnel – Main Tunnel and Associated Works	Lam Tin Interchange	1) EHC2 U-Trough & Noise Enclosure 2) Site Formation Area 1G1 & 1G2 & 5 3) Site Formation Area 2 4) Site Formation Slope Stabilization 5) Site Formation Retaining Wall 6) Administration Building 7) West Ventilation Building 8) Bridge Construction 9) Emergency Stormwater Storage Tank + Stormwater Pumping Station 10) Sewage Pumping Station 11) S01_2, EHC1&4 Construction 12) CKLR Underground Utilities 13) Underpass S01_2, EHC 1&4 construction 14) CKLR Underground Utilities & Underpass S01 15) Landscape Deck & Noise Cover 16) LTI Drainage 17) Road EHC4 Site Formation Works
		Main Tunnel	18) Main Tunnel Lining Works 19) Branch Tunnel Lining Works 20) S02_2 Excavation & Lining 21) Tunnel E&M Works
		TKO Interchange	22) Bridge Construction 23) East Ventilation Building 24) Underground Utilities / Drainage Works 25) Slope stabilization works
NE/2015/02	Tseung Kwan O – Lam Tin Tunnel – Road P2 and Associated Works	1) Sloping seawall construction 2) Construction of U-trough at CH821 – CH105 3) Construction of Underpass at CH105 – CH318 4) Construction of seawall coping 5) Construction of road P2 and SR2 6) Backfilling at U-Trough A S200/300/400 7) Asphalt laying	

Contract No.	Project Title	Site Activities (April 2022)
NE/2015/03	Tseung Kwan O – Lam Tin Tunnel – Northern Footbridge	The construction works under the contract had been completed in December 2019. The EM&A works were terminated in late April 2020.
NE/2017/01	Tseung Kwan O – Lam Tin Tunnel – Tseung Kwan O Interchange and Associated Works	<ol style="list-style-type: none"> 1) Installation of railing 2) Construction of Profile barrier 3) Grouting Works 4) Installation of Traffic Sign Gantry 5) Installation of Road Drainage and Drain Pipe
NE/2017/02	Tseung Kwan O – Lam Tin Tunnel – Road P2/D4 and Associated Works	<ol style="list-style-type: none"> 1) Inspection pit excavation and utility diversion works 2) Construction of drainage and watermain 3) Asphalt Paving 4) Pier, Staircase and Lift Shaft Construction 5) Road Works
NE/2017/06	Tseung Kwan O – Lam Tin Tunnel – Traffic Control and Surveillance System(TCSS) and Associated Works	<ol style="list-style-type: none"> 1) Goods arrival & storage on site 2) Installation in Admin Building 3) Installation works inside Tunnel 4) Installation works at Bridge
NE/2017/07	Cross Bay Link, Tseung Kwan O – Main Bridge and Associated Works	<ol style="list-style-type: none"> 1) Precast shell fabrication with 17 out of 17nos. had completed for Portion I 2) Precast Segment Fabrication with 236 out of 271 nos. 3) Precast pier fabrication with 7 out of 17 nos in Portion I. 4) Predrilling Work at Portion I had completed with 35 out of 35 nos. 5) Piling work at Portion I had completed with 35 out of 35 nos. 6) Precast Shell Installation with 9 out of 17 nos. had completed at portion II 7) Erection for bridge segment for main bridge at Portion I completed 8) E&M Work and External Work at Portion V Plant Room Building in progress 9) Touch up painting and painting of east and west side spans ring weld in progress 10) Welding of L3 parapet base plate on steel bridge 11) Waterproofing works for division area, footpath area and cycle track area. 12) Construction of steel-concrete transition zone in Portion II 13) Top, transverse, bottom and external tension at Portion II 14) Construction of long stitching and planter wall at Portion II 15) Installation of ducting at Portion II.

Future Key Issues

23. The future key environmental issues in the coming month include:

Table V Summary Table for Site Activities in the next Reporting Period

Contract No. and Project Title	Site Activities (May 2022)	Key Environmental Issues *	
NE/2015/01 - Tseung Kwan O – Lam Tin Tunnel – Main Tunnel and Associated Works	Lam Tin Interchange	<ol style="list-style-type: none"> 1) EHC2 U-Trough & Noise Enclosure 2) EHC7 U-Trough 3) Site Formation Area 1G1 & 1G2 & 5 4) Site Formation Area 2 5) Site Formation Slope Stabilization 	(A) / (B) / (C) / (D) / (E) / (G)

Contract No. and Project Title	Site Activities (May 2022)	Key Environmental Issues *	
	6) Site Formation Retaining Wall 7) Administration Building 8) West Ventilation Building 9) Bridge Construction 10) CKLR Underground Utilities 11) Underpass S01 12) Landscape Deck & Noise Cover 13) LTI Drainage 14) Road EHC4 Site Formation Works		
	Main Tunnel	15) Main Tunnel Lining Works 16) Branch Tunnel Lining Works 17) S02_2 Excavation & Lining 18) Tunnel E&M Works	(B)
	TKO Interchange	19) Bridge Construction 20) East Ventilation Building 21) Underground Utilities / Drainage Works 22) Slope Stabilization Works	(A) / (C) / (D) / (E) / (F) / (I)
NE/2015/02 - Tseung Kwan O – Lam Tin Tunnel – Road P2 and Associated Works	1) Sloping seawall construction 2) Construction of U-trough at CH821 – CH105 3) Construction of Underpass at CH105 – CH318 4) Construction of seawall coping 5) Construction of road P2 and SR2 6) Backfilling at U-Trough A S200/300/400 7) Asphalt laying	(A) / (B) / (C) / (D) / (E) / (G) / (I)	
NE/2015/03 - Tseung Kwan O – Lam Tin Tunnel – Northern Footbridge	The construction works under the contract had been completed in December 2019. Materials are being removed from works area.	N/A	
NE/2017/01 – Tseung Kwan O Interchange and Associated Works	1) Installation of Railing 2) Construction of Concrete Profile barrier 3) Grouting Works 4) Installation of Road Drainage and Drain Pipe 5) Road pavement and road marking	(A) / (B) / (E) / (F) / (G)	
NE/2017/02 – Tseung Kwan O - Lam Tin Tunnel - Road P2/D4 and Associated Works	1) Inspection pit excavation and utility diversion works 2) Construction of drainage and watermain 3) Asphalt Paving 4) Pier, Staircase and Lift Shaft Construction 5) Road Works	(A) / (B) / (E) / (F) / (G)	
NE/2017/06 – Tseung Kwan O – Lam Tin Tunnel – Traffic Control and Surveillance System(TCSS) and Associated Works	1) Goods arrival & storage on site 2) Installation in Admin Building 3) Installation works inside Tunnel 4) Installation works inside EVB and WVB 5) Relocation to new sit office	(E)	
NE/2017/07 - Cross Bay Link, Tseung Kwan O – Main Bridge and Associated Works	1) Top, transverse, bottom and external tension 2) Construction of long stitching 3) Construction of concrete structure above deck 4) Construction of steel-concrete transition zone 5) Waterproofing works 6) Installation of parapet 7) Construction of steel-concrete transition zone 8) Installation of sign gantries 9) Road Pavement	(A) / (B) / (D) / (E) / (F) / (G) / (H) / (I)	

Note:

(A) Watering for dust generation from haul road, stockpiles of dusty materials, exposed site area, excavation works and rock breaking activities;

- (B) Noisy construction activity such as rock-breaking activities and piling works;
- (C) Runoff from exposed slope or site area;
- (D) Wastewater and runoff discharge from site;
- (E) Accumulation of silt, mud and sand along U-channels and sedimentation tanks;
- (F) Set up and implementation of temporary drainage system for the surface runoff;
- (G) Storage of chemicals/fuel and chemical waste/waste oil on site;
- (H) Accumulation and storage of general and construction waste on site; and
- (I) Marine water quality impact and indirect impact to coral communities due to marine construction for TKO-LTT reclamation

1. INTRODUCTION

1.1 Cinotech Consultants Limited (Cinotech) was commissioned by Civil Engineering and Development Department (CEDD) as the Environmental Team (ET) to undertake environmental monitoring and auditing services for the Works Contracts involved in the implementation of Tseung Kwan O – Lam Tin Tunnel (TKO-LTT) project to ensure that the environmental performance of the Works Contracts comply with the requirements specified in the Environmental Permit (EP), Environmental Monitoring & Audit (EM&A) Manual, Environmental Impact Assessment (EIA) Report of the TKO-LTT project and other relevant statutory requirements. This is the 66th Monthly EM&A report summarizing the EM&A works for the Project in April 2022.

Purpose of the Report

1.2 This is the 66th Monthly EM&A Report which summarises the impact monitoring results and audit findings for the EM&A programme during the reporting period in April 2022.

Structure of the Report

1.3 The structure of the report is as follows:

Section 1: **Introduction** – purpose and structure of the report.

Section 2: **Contract Information** – summarises background and scope of the Contract, site description, project organization and contact details, construction programme, the construction works undertaken and the status of Environmental Permits/Licenses during the reporting month.

Section 3: **Air Quality Monitoring** – summarises the monitoring parameters, monitoring programmes, monitoring methodologies, monitoring frequency, monitoring locations, Action and Limit Levels, monitoring results and Event / Action Plans.

Section 4: **Noise Monitoring** – summarises the monitoring parameters, monitoring programmes, monitoring methodologies, monitoring frequency, monitoring locations, Action and Limit Levels, monitoring results and Event / Action Plans.

Section 5: **Water Quality Monitoring** – summarises the monitoring parameters, monitoring programmes, monitoring methodologies, monitoring frequency, monitoring locations, Action and Limit Levels, monitoring results and Event / Action Plans.

Section 6: **Ecological Monitoring** – summarises the monitoring parameters, monitoring programmes, monitoring methodologies, monitoring frequency, monitoring locations and Action and Limit Levels, monitoring results and Event / Action Plans.

Section 7: **Cultural Heritage** –summarises the monitoring parameters, monitoring programmes, monitoring methodologies, monitoring frequency, monitoring locations and monitoring results.

Section 8: **Landscape and Visual Monitoring Requirements** – summarises the requirements of landscape and visual monitoring

Section 9: **Landfill Gas Monitoring** – summarises the monitoring parameters, monitoring programmes, monitoring methodologies, monitoring frequency, monitoring locations, monitoring results and Limit Levels and Action Plan

Section 10: **Environmental Site Inspection** – summarises the audit findings of the weekly site inspections undertaken within the reporting month.

Section 11: **Waste Management** – summarises the waste management data in the reporting month.

Section 12: **Environmental Non-conformance** – summarises any monitoring exceedance, environmental complaints, environmental summons and successful prosecutions within the reporting month.

Section 13: **Future Key Issues** – summarises the impact forecast and monitoring schedule for the next three months.

Section 14: **Conclusions and Recommendation**

2. PROJECT INFORMATION

Background

- 2.1 In 2002, Civil Engineering and Development Department (CEDD) commissioned an integrated planning and engineering study under Agreement No. CE 87/2001 (CE) “Further Development of Tseung Kwan O – Feasibility Study” (the “TKO Study”) to formulate a comprehensive plan for further development of TKO New Town. It recommended to further develop TKO to house a total population of 450,000 besides the district’s continuous commercial and industrial developments.
- 2.2 At present, the Tseung Kwan O Tunnel is the main connection between Tseung Kwan O (TKO) and other areas in the territory. To cope with the anticipated transport need, the TKO Study recommended the provision of Tseung Kwan O – Lam Tin Tunnel (TKO-LTT) (hereinafter referred to as “the Project”) and Cross Bay Link (CBL) to meet the long-term traffic demand between TKO and the external areas. The site layout plan for the Project is shown in **Figure 1**. CBL was also entrusted with part of the marine viaducts near Tseung Kwan O Interchange since the commencement of the CBL project the December 2018.
- 2.3 The Environmental Impact Assessment (EIA) Report for the TKO-LTT project was approved under the Environmental Impact Assessment Ordinance (EIAO) in July 2013. The corresponding Environmental Permit (EP) was issued in August 2013 (EP no.: EP-458/2013). Variations to the EP was applied and the latest EP (EP no.: EP-458/2013/C) was issued by the Director of Environmental Protection (DEP) in January 2017.
- 2.4 The commencement dates of construction of this Project are:
- Contract No. NE/2015/01 and Contract No. NE/2015/02: 7 November 2016.
 - Contract No. NE/2015/03: 29 May 2017.
 - Contract No. NE/2017/02: 15 March 2018.
 - Contract No. NE/2017/01: 23 May 2018.
 - Contract No. NE/2017/06: 09 November 2018.
 - Contract No. NE/2017/07: 22 February 2021

Project Organizations

- 2.5 Different parties with different levels of involvement in the project organization include:
- Project Proponent – Civil Engineering and Development Department (CEDD)
 - The Engineer and the Engineer’s Representative (ER) – AECOM
 - Environmental Team (ET) – Cinotech Consultants Limited (Cinotech)
 - Independent Environmental Checker (IEC) – AnewR Consulting Limited (AnewR)

2.6 The key contacts of the Project are shown in **Table 2.1**.

Table 2.1 Key Project Contacts

Party	Role	Contact Person	Phone No.	Fax No.
CEDD	Project Proponent	Mr. LO Sai Pak, Sunny	2301 1384	2739 0076
AECOM	Engineer's Representative	Mr. Jackie CW, Ng	3910 1601	3910 1600
Cinotech	Environmental Team	Dr. HF Chan	2151 2088	3107 1388
		Mr. KS Lee	2151 2091	
AnewR	Independent Environmental Checker	Mr. James Choi	2618 2836	3007 8648

Construction Activities undertaken during the Reporting Month

2.7 The major site activities undertaken in the reporting month included:

Table 2.2 Summary Table for Major Site Activities in the Reporting Month

Contract No.	Project Title	Site Activities (April 2022)	
NE/2015/01	Tseung Kwan O – Lam Tin Tunnel – Main Tunnel and Associated Works	Lam Tin Interchange	1) EHC2 U-Trough & Noise Enclosure 2) Site Formation Area 1G1 & 1G2 & 5 3) Site Formation Area 2 4) Site Formation Slope Stabilization 5) Site Formation Retaining Wall 6) Administration Building 7) West Ventilation Building 8) Bridge Construction 9) Emergency Stormwater Storage Tank + Stormwater Pumping Station 10) S01_2, EHC1&4 Construction 11) CKLR Underground Utilities 12) Underpass S01 13) Landscape Deck & Noise Cover 14) LTI Drainage 15) Road EHC4 Site Formation Works
		Main Tunnel	16) Main Tunnel Lining Works 17) Branch Tunnel Lining Works 18) S02_2 Excavation & Lining 19) Tunnel E&M Works
		TKO Interchange	20) Bridge Construction 21) East Ventilation Building 22) Underground Utilities / Drainage Works
NE/2015/02	Tseung Kwan O – Lam Tin Tunnel – Road P2 and Associated Works	1) Sloping Seawall Construction 2) Construction of U-trough 3) Construction of Seawall Coping 4) Construction of Road P2 and SR2	
NE/2015/03	Tseung Kwan O – Lam Tin Tunnel – Northern Footbridge	The construction works under the contract had been completed in December 2019. The EM&A works were terminated in late April 2020.	
NE/2017/01	Tseung Kwan O – Lam Tin Tunnel – Tseung Kwan O Interchange and Associated Works	1) Installation of railing 2) Construction of Profile barrier 3) Grouting Works 4) Installation of Traffic Sign Gantry 5) Installation of Road Drainage and Drain Pipe	
NE/2017/02	Tseung Kwan O – Lam Tin Tunnel – Road P2/D4 and Associated Works	1) Inspection pit excavation and utility diversion works 2) Construction of drainage and watermain 3) Asphalt Paving	

Contract No.	Project Title	Site Activities (April 2022)
		4) Pier, Staircase and Lift Shaft Construction 5) Road Works
NE/2017/06	Tseung Kwan O – Lam Tin Tunnel – Traffic Control and Surveillance System(TCSS) and Associated Works	1) Goods arrival & storage on site 2) Installation in Admin Building 3) Installation works inside Tunnel
NE/2017/07	Cross Bay Link, Tseung Kwan O – Main Bridge and Associated Works	1) Precast shell fabrication with 17 out of 17nos. had completed for Portion I 2) Precast Segment Fabrication with 236 out of 271 nos. 3) Precast pier fabrication with 7 out of 17 nos in Portion I. 4) Predrilling Work at Portion I had completed with 35 out of 35 nos. 5) Piling work at Portion I had completed with 35 out of 35 nos. 6) Precast Shell Installation with 9 out of 17 nos. had completed at portion II 7) Erection for bridge segment for main bridge at Portion I completed 8) E&M Work and External Work at Portion V Plant Room Building in progress 9) Touch up painting and painting of east and west side spans ring weld in progress 10) Welding of L3 parapet base plate on steel bridge 11) Waterproofing works for division area, footpath area and cycle track area. 12) Construction of steel-concrete transition zone in Portion II 13) Top, transverse, bottom and external tension at Portion II 14) Construction of long stitching and planter wall at Portion II 15) Installation of ducting at Portion II.

2.8 The construction programme showing the inter-relationship with environmental protection/mitigation measures are presented in **Table 2.3**.

Table 2.3 Construction Programme Showing the Inter-Relationship with Environmental Protection/Mitigation Measures

Construction Works	Major Environmental Impact	Control Measures
As mentioned in Table 2.2	Noise, dust impact, water quality and waste generation	<ul style="list-style-type: none"> • Sufficient watering of the works site with active dust emitting activities • Properly cover the stockpiles • On-site waste sorting and implementation of trip ticket system • Appropriate desilting/sedimentation devices provided on site for treatment before discharge • Use of quiet plant and well-maintained construction plant • Provide movable noise barrier

Status of Environmental Licences, Notification and Permits

2.9 A summary of the relevant permits, licences, and/or notifications on environmental protection for this Project is presented in **Table 2.4**.

Table 2.4 Summary of the Status of Environmental Licences, Notification and Permits

Contract No.	Permit / License No.	Valid Period		Status
		From	To	
Environmental Permit (EP)				
N/A	EP-458/2013/C	20/1/2017	N/A	Valid
Notification pursuant to Air Pollution Control (Construction Dust) Regulation				
NE/2015/01	EPD Ref no.: 405305	21/07/2016	N/A	Valid
	EPD Ref no.: 405582	28/07/2016	N/A	Valid
NE/2015/02	EPD Ref no.: 406100	12/08/2016	N/A	Valid
NE/2015/03	EPD Ref no.: 416072	26/04/2017	N/A	Valid
NE/2017/02	EPD Ref no.: 429867	19/01/2018	N/A	Valid
NE/2017/01	EPD Ref no.: 430070	25/01/2018	N/A	Valid
NE/2017/06	EPD Ref no.: 461507	03/11/2020	N/A	Valid
Billing Account for Construction Waste Disposal				
NE/2015/01	Account No. 7025431	11/07/2016	N/A	Valid
NE/2015/02	Account No. 7025654	16/08/2016	N/A	Valid
NE/2015/03	Account No. 7026805	30/12/2016	N/A	Valid
NE/2017/02	Account No. 7029651	22/12/2017	N/A	Valid
NE/2017/01	Account No. 7029994	01/02/2018	N/A	Valid
NE/2017/06	Account No. 7032520	22/11/2018	N/A	Valid
NE/2017/07	Account No. 7031412	24/07/2018	N/A	Valid
Registration of Chemical Waste Producer				
NE/2015/01	Waste Producer No. 5218-290-L2881-02	22/08/2016	N/A	Valid
	Waste Producer No. 5213-833-L2532-03	22/08/2016	N/A	Valid
NE/2015/02	Waste Producer No. 5213-838-C4094-01	23/08/2016	N/A	Valid
NE/2015/03	Waste Producer No. 5213-265-W3435-04	19/07/2017	N/A	Valid
NE/2017/02	Waste Producer No. 5213-833-Z4004-04	01/02/2018	N/A	Valid
NE/2017/01	Waste Producer No. 5213-833-C4262-01	12/02/2018	N/A	Valid
NE/2017/07	Waste Producer No. 5213-839-C1232-19	28/08/2018	N/A	Valid
Effluent Discharge License under Water Pollution Control Ordinance				
NE/2015/01	WT00028495-2017	11/08/2017	31/08/2022	Valid
	WT00039948-2021	28/02/2022	30/11/2026	Valid
NE/2015/02	WT00030654-2018	16/04/2018	30/04/2023	Valid
NE/2015/02	WT00040338-2022	28/01/2022	28/02/2027	Valid

Contract No.	Permit / License No.	Valid Period		Status
		From	To	
NE/2017/01	WT00030711-2018	11/04/2018	30/04/2023	Valid
	WT00030716-2018	23/05/2018	31/05/2023	Valid
NE/2017/02	WT00030654-2018	16/04/2018	30/04/2023	Valid
NE/2017/07	WT00032842-2018	01/03/2019	31/03/2024	Valid
	WT00034178-2019	15/07/2019	31/07/2024	Valid
Construction Noise Permit (CNP)				
NE/2015/01	GW-RE1114-21	01/12/2021	31/05//2022	Valid
	GW-RE0028-22	21/01/2022	20/04/2022	Valid
	GW-RE0177-22	22/03/2022	21/09/2022	Valid
	GW-RE0188-22	14/03/2022	13/06/2022	Valid
NE/2015/02	GW-RE0151-22	01/03/2022	21/04/2022	Valid until 21 Apr 22
	GW-RE0228-22	22/03/2022	21/09/2022	Valid
	GW-RE0237-22	17/03/2022	16/09/2022	Valid
	GW-RE0279-22	29/03/2022	23/05/2022	Valid
NE/2017/01	GW-RE1100-21	10/11/2021	02/05/2022	Valid
NE/2017/02	GW-RE0047-22	27/01/2022	30/04/2022	Valid
NE/2017/07	GW-RE0304-22	31/03/2022	30/07/2022	Valid
Marine Dumping Permit				
NE/2017/01	EP/MD/21-011	N/A	N/A	N/A

Summary of EM&A Requirements

- 2.10 The EM&A programme requires construction noise monitoring, air quality monitoring, water quality monitoring, environmental site audit, etc. The EM&A requirements for each parameter are described in the following sections, including:
- All monitoring parameters;
 - Action and Limit levels for all environmental parameters;
 - Event Action Plans;
 - Environmental mitigation measures, as recommended in the Project EIA Report.
- 2.11 The advice on the implementation status of environmental protection and pollution control/mitigation measures is summarized in **Section 10** of this report.
- 2.12 This report presents the monitoring results, observations, locations, equipment, period, methodology and QA/QC procedures of the monitoring parameters of the required environmental monitoring works and audit works for the Project in the reporting month.

3. AIR QUALITY

Monitoring Requirements

- 3.1 According to EM&A Manual of the Project, 1-hour and 24-hour TSP monitoring are required to monitor the air quality. For regular impact monitoring, a sampling frequency of at least once in every six days shall be undertaken at all of the monitoring stations for 24-hour TSP monitoring. For 1-hour TSP monitoring, the sampling frequency of at least three times in every six days shall be undertaken when the highest dust impact occurs. **Appendix A** shows the established Action/Limit Levels for the environmental monitoring works.

Monitoring Locations

- 3.2 Six designated monitoring stations were selected for air quality monitoring programme. **Table 3.1** describes the air quality monitoring locations, which are also depicted in **Figure 2**.

Table 3.1 Locations for Air Quality Monitoring

Monitoring Stations	Location	Location of Measurement
AM1	Tin Hau Temple	Ground Level
AM2	Sai Tso Wan Recreation Ground	Ground Level
AM3	Yau Lai Estate Bik Lai House	Rooftop (41/F)
AM4 ⁽¹⁾	Sitting-out Area at Cha Kwo Ling Village	Ground Level
AM4(A) ^{(2) (*)}	Cha Kwo Ling Public Cargo Working Area Administrative Office	Rooftop (3/F)
AM5(A) ^(*)	Tseung Kwan O DSD Desilting Compound	Ground Level
AM6(A) ^(*)	Park Central, L1/F Open Space Area	1/F

Remarks: (1) For 1-hour TSP monitoring; (2) For 24-hour TSP monitoring

(*) Air quality monitoring at designated station AM4(24-hr TSP), AM5 and AM6 was rejected by the premise owners. Therefore, baseline and impact air quality monitoring works were carried out at alternative air quality monitoring stations AM4(A) (24-hr TSP only), AM5(A) and AM6(A) respectively.

Monitoring Equipment

- 3.3 High Volume Samplers (HVS) were used to carry out 24-hour TSP monitoring. Direct reading dust meter were also used to measure 1-hour average TSP levels. The 1-hour sampling was determined periodically by HVS to check the validity and accuracy of the results measured by direct reading method.
- 3.4 Wind data monitoring equipment was set at rooftop (about 41/F) of Yau Lai Estate Bik Lai House for logging wind speed and wind direction such that the wind sensors are clear of obstructions or turbulence caused by building. The wind data monitoring equipment is re-calibrated at least once every six months and the wind directions are divided into 16 sectors of 22.5 degrees each. The location is shown in **Figure 2**.
- 3.5 **Table 3.2** summarizes the equipment to be used in the air quality monitoring. Copies of calibration certificates are attached in **Appendix B**.

Table 3.2 Air Quality Monitoring Equipment

Equipment	Model and Make	Quantity
Calibrator	TISCH Model: TE-5025A	1
1-hour TSP Dust Meter	Sibata Model No.: LD-3B / LD-5R	5
	Met One Instruments Model No.: AEROCET-831	0
	Handheld Particle Counter Hal-HPC300 / Hal-HPC301	0
HVS Sampler	TISCH Model: TE-5170	1
	GMW Model: GS2310	5
Wind Anemometer	Davis Weather Monitor II, Model no. 7440	1
	Davis Weather Stations, Vantage Pro 2, Model No. 6152CUK	0

Monitoring Parameters and Frequency

3.6 **Table 3.3** summarizes the monitoring parameters, monitoring period and frequencies of air quality monitoring.

Table 3.3 Frequency and Parameters of Air Quality Monitoring

Monitoring Stations	Parameter	Frequency
AM1, AM2, AM3, AM4, AM5(A) and AM6(A)	1-hour TSP	3 times per 6 days
AM1, AM2, AM3, AM4(A), AM5(A) and AM6(A)	24-hour TSP	Once per 6 days

Monitoring Methodology***1-hour TSP Monitoring***Measuring Procedures

3.7 The measuring procedures of the 1-hour dust meter are in accordance with the Manufacturer's Instruction Manual as follows:

(Model LD3 / LD3B / LD5R)

- The 1-hour dust meter is placed at least 1.3 meters above ground.
- Set POWER to "ON" and make sure that the battery level was not flash or in low level.
- Allow the instrument to stand for about 3 minutes and then the cap of the air sampling inlet has been released.
- Push the knob at MEASURE position.
- Set time/mode setting to [BG] by pushing the time setting switch. Then, start the background measurement by pushing the start/stop switch once. It will take 6 sec. to complete the background measurement.
- Push the time setting switch to change the time setting display to [MANUAL] at the bottom left of the liquid crystal display. Finally, push the start/stop switch to stop the measuring after 1 hour sampling.
- Information such as sampling date, time, count value and site condition were recorded during the monitoring period.

(AEROCET-531)

- The 1-hour dust meter is placed at least 1.3 meters above ground.
- Remove the red rubber cap from the AEROCET-531 inlet nozzle.
- Turn on the power switch that is located on the right side of the AEROCET-531.
- On power up the product intro screen is displayed for 3 seconds. The intro screen displays the product name and firmware version.
- Then the main counter screen will be displayed.
- Press the START button. Internal vacuum pump start running. After 1 minute the pump will stop and the 0.5µm and 5µm channels will show the cumulative counts of particles larger than 0.5µm and 5µm per cubic foot.
- The AEROCET-531 is now checked out and ready for use.
- To switch off the AEROCET-531 power to stop the measuring after 1 hour sampling.
- Information such as sampling date, time, and display value and site condition were recorded during the monitoring period.

(Equipment: Hal Technology; Model no. Hal-HPC300 / Hal-HPC301)

- The 1-hour dust meter is placed at least 1.3 meters above ground.
- Set POWER to “ON” and make sure that the battery level was not flash or in low level.
- Allow the instrument to stand for about 3 minutes and then the cap of the air sampling inlet has been released.
- Push the knob at MEASURE position.
- Set time/mode setting to [BG] by pushing the time setting switch. Then, start the background measurement by pushing the start/stop switch once. It will take 6 sec. to complete the background measurement.
- Push the time setting switch to change the time setting display to [MANUAL] at the bottom left of the liquid crystal display. Finally, push the start/stop switch to stop the measuring after 1 hour sampling.
- Information such as sampling date, time, count value and site condition were recorded during the monitoring period.

Maintenance/Calibration

- 3.8 The following maintenance/calibration is required for the direct dust meters:
- Check and calibrate the meter by HVS to check the validity and accuracy of the results measured by direct reading method at 2-month intervals throughout all stages of the air quality monitoring.

24-hour TSP MonitoringInstrumentation

- 3.9 High volume samplers (HVS) (TISCH Model: TE-5170 and GMW Model: GS2310) completed with appropriate sampling inlets were employed for 24-hour TSP monitoring. The sampler is composed of a motor, a filter holder, a flow controller and a sampling inlet and its performance specification complied with that required by USEPA Standard Title 40, Code of Federation Regulations Chapter 1 (Part 50).
- 3.10 The positioning of the HVS samplers are as follows:
- a horizontal platform with appropriate support to secure the samplers against gusty wind shall be provided;
 - no two samplers shall be placed less than 2 meter apart

- the distance between the sampler and an obstacle, such as buildings, must be at least twice the height that the obstacle protrudes above the sampler;
- a minimum of 2 metres of separation from walls, parapets and penthouses is required for rooftop samplers;
- a minimum of 2 metres of separation from any supporting structure, measured horizontally is required;
- no furnace or incinerator flue is nearby;
- airflow around the sampler is unrestricted;
- the sampler is more than 20 metres from the dripline;
- any wire fence and gate, to protect the sampler, shall not cause any obstruction during monitoring;
- permission must be obtained to set up the samplers and to obtain access to the monitoring stations; and
- a secured supply of electricity is needed to operate the samplers.

Operating/analytical procedures for the operation of HVS

- 3.11 Prior to the commencement of the dust sampling, the flow rate of the high volume sampler was properly set (between 1.1 m³/min. and 1.4 m³/min.) in accordance with the manufacturer's instruction to within the range recommended in USEPA Standard Title 40, CFR Part 50.
- 3.12 For TSP sampling, fiberglass filters with a collection efficiency of > 99% for particles of 0.3µm diameter were used.
- 3.13 The power supply was checked to ensure the sampler worked properly. On sampling, the sampler was operated for 5 minutes to establish thermal equilibrium before placing any filter media at the designated air monitoring station.
- 3.14 The filter holding frame was then removed by loosening the four nuts and a weighted and conditioned filter was carefully centred with the stamped number upwards, on a supporting screen.
- 3.15 The filter was aligned on the screen so that the gasket formed an airtight seal on the outer edges of the filter. Then the filter holding frame was tightened to the filter holder with swing bolts. The applied pressure should be sufficient to avoid air leakage at the edges.
- 3.16 The shelter lid was closed and secured with the aluminium strip.
- 3.17 The timer was then programmed. Information was recorded on the record sheet, which included the starting time, the weather condition and the filter number (the initial weight of the filter paper can be found out by using the filter number).
- 3.18 After sampling, the filter was removed and sent to the HOKLAS laboratory (ALS Hong Kong) for weighing. The elapsed time will be also recorded.
- 3.19 Before weighing, all filters was equilibrated in a conditioning environment for 24 hours. The conditioning environment temperature should be between 25°C and 30°C and not vary by more than ±3°C; the relative humidity (RH) should be < 50% and not vary by more than ±5%. A convenient working RH is 40%.

Maintenance/Calibration

- 3.20 The following maintenance/calibration is required for the HVS:
- The high volume motors and their accessories will be properly maintained. Appropriate maintenance such as routine motor brushes replacement and electrical wiring checking will be made to ensure that the equipment and necessary power supply are in good working condition.
 - High volume samplers will be calibrated at bi-monthly intervals using TE-5025A Calibration Kit throughout all stages of the air quality monitoring.

Results and Observations

- 3.21 No Action/Limit Level exceedance was recorded for 1-hour TSP monitoring.
- 3.22 No Action and no Limit Level exceedance was recorded for 24-hour TSP monitoring.
- 3.23 The air temperature, precipitation and the relative humidity data was obtained from Hong Kong Observatory where the wind speed and wind direction were recorded by the installed Wind Anemometer at rooftop of Yau Lai Estate Bik Lai House (41/F). The location is shown in **Figure 2**. This weather information for the reporting month is summarized in **Appendix C**.
- 3.24 The monitoring data and graphical presentations of 1-hour and 24-hour TSP monitoring results are shown in **Appendix E** and **Appendix F** respectively.
- 3.25 According to our field observations, the major dust source identified at the designated air quality monitoring stations are as follows:

Table 3.4 Major Dust Source during Air Quality Monitoring

Station	Major Dust Source
AM1 – Tin Hau Temple	Road Traffic at Cha Kwo Ling Road
AM2 – Sai Tso Wan Recreation Ground	N/A
AM3 – Yau Lai Estate Bik Lai House	Road Traffic near Eastern Cross Harbour Tunnel Toll Plaza
AM4 - Sitting-out Area at Cha Kwo Ling Village	Road Traffic at Cha Kwo Ling Road
AM4(A) - Cha Kwo Ling Public Cargo Working Area Administrative Office	Road Traffic at Cha Kwo Ling Road
AM5(A) - Tseung Kwan O DSD Desilting Compound	Vehicle Movement within the Desilting Compound
AM6(A) - Park Central, L1/F Open Space Area	Road Traffic at Po Yap Road

4. NOISE

Monitoring Requirements

- 4.1 According to EM&A Manual of the Project, construction noise monitoring was conducted to monitor the construction noise arising from the construction activities. The regular monitoring frequency for each monitoring station shall be on a weekly basis and conduct one set of measurements between 0700 and 1900 hours on normal weekdays. **Appendix A** shows the established Action and Limit Levels for the environmental monitoring works.

Monitoring Locations

- 4.2 Noise monitoring was conducted at 8 designated monitoring stations (CM1, CM2, CM3, CM4, CM5, CM6(A), CM7(A), CM8(A)) in the reporting period. **Table 4.1** and **Figure 3** show the locations of these stations.

Table 4.1 Noise Monitoring Stations

Monitoring Stations	Locations	Location of Measurement
CM1	Nga Lai House, Yau Lai Estate Phase 1, Yau Tong	Rooftop (41/F)
CM2	Bik Lai House, Yau Lai Estate Phase 1, Yau Tong	Rooftop (41/F)
CM3	Block S, Yau Lai Estate Phase 5, Yau Tong	Rooftop (40/F)
CM4	Tin Hau Temple, Cha Kwo Ling	Ground Level
CM5	CCC Kei Faat Primary School, Yau Tong	Rooftop (6/F)
CM6(A)*	Site Boundary of Contract No. NE/2015/02 near Tower 1, Ocean Shores	Ground Level
CM7(A)*	Site Boundary of Contract No. NE/2015/02 near Tower 7, Ocean Shores	Ground Level
CM8(A)*	Park Central, L1/F Open Space Area	1/F

Remarks:

* Noise monitoring at designated station CM6, CM7 & CM8 was rejected by the premise owners. Therefore, baseline and impact noise monitoring works were carried out at alternative noise monitoring stations CM6(A), CM7(A) and CM8(A) respectively.

Monitoring Equipment

- 4.3 Integrating Sound Level Meter was used for impact noise monitoring. The meters are Type 1 sound level meter capable of giving a continuous readout of the noise level readings including equivalent continuous sound pressure level (L_{eq}) and percentile sound pressure level (L_x) that also complied with International Electrotechnical Commission Publications 651:1979 (Type 1) and 804:1985 (Type 1) specifications. **Table 4.2** summarizes the noise monitoring equipment being used. Copies of calibration certificates are attached in **Appendix B**.

Table 4.2 Noise Monitoring Equipment

Equipment	Model and Make	Quantity
Integrating Sound Level Meter	SVAN 957/ 959 / 979	5
	BSWA308 SLM	2
Calibrator	SV30A	0
	Brüel & Kjær 4231	0
	ST-120	1

- 4.4 **Table 4.3** summarizes the monitoring parameters, frequency and total duration of monitoring. The noise monitoring schedule is shown in **Appendix D**. Additional weekly impact monitoring are carried out for evening time (1900 – 2300 hours) for monitoring stations CM1, CM2, CM3 & CM6(A) and night-time (2300 – 0700 hours) for monitoring stations CM1, CM2 & CM3.

Table 4.3 Frequency and Parameters of Noise Monitoring

Monitoring Stations	Parameter	Period	Frequency	Measurement
CM1	L ₁₀ (30 min) dB(A) L ₉₀ (30 min) dB(A) L _{eq} (30 min) dB(A)	0700-1900 hrs on normal weekdays	Once per week	Façade
CM2				Façade
CM3				Façade
CM4				Façade
CM5				Façade
CM6(A)				Free Field
CM7(A)				Free Field
CM8(A)				Façade
CM1	L ₁₀ (5 min) dB(A)	1900 – 0700 hrs on normal weekdays		Façade
CM2	L ₉₀ (5 min) dB(A)			Façade
CM3	L _{eq} (5 min) dB(A)			Façade
CM6(A)	L _{eq} (5 min) dB(A)	1900 – 2300 hrs on normal weekdays		Free Field

Monitoring Methodology and QA/QC Procedure

- 4.5 The monitoring procedures are as follows:
- The monitoring station was normally be at a point 1m from the exterior of the sensitive receivers building façade and be at a position 1.2m above the ground.
 - For free field measurement, the meter was positioned away from any nearby reflective surfaces. All records for free field noise levels was adjusted with a correction of +3 dB(A).
 - The battery condition was checked to ensure the correct functioning of the meter.
 - Parameters such as frequency weighting, the time weighting and the measurement time was set as follows:
 - frequency weighting: A
 - time weighting : Fast
 - measurement time : 30 minutes
 - Prior to and after each noise measurement, the meter was calibrated using a Calibrator for 94.0 dB at 1000 Hz. If the difference in the calibration level before and after measurement will be more than 1.0 dB, the measurement would be considered invalid

and repeat of noise measurement would be required after re-calibration or repair of the equipment.

- At the end of the monitoring period, the L_{eq} , L_{90} and L_{10} was recorded. In addition, noise sources was recorded on a standard record sheet.
- Noise monitoring will be cancelled in the presence of fog, rain, and wind with a steady speed exceeding 5 m/s, or wind with gusts exceeding 10 m/s. Supplementary monitoring was provided to ensure sufficient data would be obtained.

Maintenance and Calibration

- 4.6 The microphone head of the sound level meter and calibrator was cleaned with a soft cloth at quarterly intervals.
- 4.7 The sound level meter and calibrator was checked and calibrated at yearly intervals.
- 4.8 Immediately prior to and following each noise measurement the accuracy of the sound level meter was checked using an acoustic calibrator generating a known sound pressure level at a known frequency. Measurements may be accepted as valid only if the calibration levels from before and after the noise measurement agree to within 1.0 dB.

Results and Observations

- 4.9 No Limit Level exceedance during daytime was recorded due to monitoring results in this reporting month. No project-related Action/ Limit level exceedances for evening/night-time construction noise monitoring was recorded.
- 4.10 Noise monitoring results and graphical presentations are shown in **Appendix G**.
- 4.11 The major noise source identified at the noise monitoring stations are shown in **Table 4.4**.

Table 4.4 Major Noise Source during Noise Monitoring

Monitoring Stations	Locations	Major Noise Source
CM1	Nga Lai House, Yau Lai Estate Phase 1, Yau Tong	Road Traffic near Eastern Cross Harbour Tunnel Toll Plaza
CM2	Bik Lai House, Yau Lai Estate Phase 1, Yau Tong	Road Traffic near Eastern Cross Harbour Tunnel Toll Plaza
CM3	Block S, Yau Lai Estate Phase 5, Yau Tong	Road Traffic near Eastern Cross Harbour Tunnel Toll Plaza
CM4	Tin Hau Temple, Cha Kwo Ling	Road Traffic at Cha Kwo Ling Road
CM5	CCC Kei Faat Primary School, Yau Tong	Road Traffic at Yau Tong Road
CM6(A)	Site Boundary of Contract No. NE/2015/02 near Tower 1, Ocean Shores	Road Traffic at O King Road near Ocean Shores
CM7(A)	Site Boundary of Contract No. NE/2015/02 near Tower 7, Ocean Shores	Road Traffic at Tong Yin Street
CM8(A)	Park Central, L1/F Open Space Area	Road Traffic at Po Yap Road

- 4.12 All the Construction Noise Levels (CNLs) reported in this report were adjusted with the corresponding baseline level (i.e. Measured L_{eq} – Baseline L_{eq} = CNL), in order to facilitate the interpretation of the noise exceedance. The baseline noise level and the

Noise Limit Level at each designated noise monitoring station are presented in **Table 4.5, 4.6 and 4.7.**

Table 4.5 Baseline Noise Level and Noise Limit Level for Monitoring Stations

Station	Baseline Noise Level, dB (A) (at 0700 – 1900 hrs on normal weekdays)	Noise Limit Level, dB (A) (at 0700 – 1900 hrs on normal weekdays)
CM1	65.5	75
CM2	63.6	
CM3	65.6	
CM4	62.0	
CM5	68.2	70*
CM6(A)	61.9	75
CM7(A)	58.3	
CM8(A)	69.1	

(*) Noise Limit Level is 65 dB(A) during school examination periods.

Table 4.6 Baseline Noise Level and Noise Limit Level for Monitoring Stations (Evening-time & Daytime (Holiday))

Station	Baseline Noise Level, dB (A) (Evening time on all days (1900-2300 hrs) and Holidays (including Sundays) during daytime (0700-1900 hrs))	Noise Limit Level, dB (A) (Evening time on all days (1900-2300 hrs) and Holidays (including Sundays) during daytime (0700-1900 hrs))
CM1	64.4	70
CM2	62.2	
CM3	64.7	
CM6(A)	60.2	65 ¹

1. ASR B was adopted according to the EIA as traffic in the surrounding area has not been changed.

Table 4.7 Baseline Noise Level and Noise Limit Level for Monitoring Stations (Night-time)

Station	Baseline Noise Level, dB (A) (Night-time (2300 – 0700 hrs))	Noise Limit Level, dB (A) (Night-time (2300 – 0700 hrs))
CM1	14-day baseline monitoring results for the time period of impact measurement at each station would be adopted	55
CM2		
CM3		

5. WATER QUALITY

Monitoring Requirements

Groundwater Quality

- 5.1 The existing groundwater quality monitoring programme has been suspended as the monitoring results had been deemed non-representative of the impact from the project justified by two major factors: (1) influence on the monitoring results from non-project related factors, such as anthropogenic activities and natural phenomenon; and (2) large separation between the monitoring stations and works area. In addition, as no alternative locations for the groundwater quality monitoring were available, the groundwater quality monitoring has been suspended since October 2019 upon the agreement by EPD.

Marine Water Quality

- 5.2 Marine water quality monitoring was conducted three times per week at the designated monitoring stations. Monitoring took place two times per monitoring day during mid ebb and mid flood tides at three depths (1 meter from surface, mid depth and 1 meter from the bottom). For Tseung Kwan O Salt Water Intake (i.e. Station M6), water sampling and in-situ measurements was taken at the vertical level where the water abstraction point of the intake is located (i.e. approximately mid-depth level). If the water depth is less than 6m, the mid-depth measurement may be omitted. If the depth is less than 3m, only the mid-depth measurements need to be taken.
- 5.3 Duplicate in-situ measurements (Dissolved oxygen (DO) concentration, DO saturation, turbidity, pH, temperature and salinity) and water samples (suspended solids (SS)) at each depth were monitored in accordance with the requirements in the EM&A Manual. For selection of tides for in-situ measurement and water sampling, tidal range of individual flood and ebb tides were not less than 0.5m.
- 5.4 According to the Environmental Review Report (ERR) for Variations of Environmental Permit (Ref: C45-03), water quality monitoring and audit programme was implemented for monitoring of oxygen depletion (e.g. Dissolved Oxygen (DO) level) in this embayed waters during the period when the fully enclosed barrier is installed. A “Proposal for Water Quality Monitoring in Temporary Marine Embayment” has been submitted to EPD in July 2017 to propose the monitoring frequency, parameter, location, etc. EPD has no further comment on the Proposal. Since January 2020, the cofferdam has been partially removed and the seawater is no longer enclosed. Therefore, no embayment water quality monitoring is required.

Groundwater Level Monitoring (Piezometer Monitoring)

- 5.5 Daily piezometer monitoring at any time of the day shall be carried throughout the whole period when any tunnel construction activities are carried out within +/- 50m of the piezometer gate in plan. The monitoring commenced in June 2018. It has switched to monthly basis since 3 October 2018 as the construction activity was 120m away from the piezometer gate. No monitoring was conducted in the reporting month.

Monitoring Locations

Marine Water Quality

- 5.6 A total of twelve monitoring stations are designated for the water quality monitoring program according to EM&A Manual. One additional monitoring station (W1) is designated for monitoring of oxygen depletion in the embayed waters during the period when the fully enclosed barrier is installed. In addition, an extra monitoring station (W2) was set up in December 2021 for post-reclamation marine water monitoring. The locations are also summarized in **Table 5.2**. Their locations shown on **Figure 5** with the exception of W2, which was presented in **Figure 9**.

Table 5.2 Marine Quality Monitoring Stations

Monitoring Stations	Descriptions	Coordinates	
		Easting	Northing
M1	Junk Bay Coral Site – Junk Bay near Chiu Keng Wan	844255	817565
M2	Junk Bay Coral Site – Junk Bay	844076	817087
M3	Junk Bay Coral Site – Junk Island	844491	817890
M4	Junk Bay Coral Site – Chiu Keng Wan	843209	816416
M5	Junk Bay Coral Site – Fat Tong Chau	845463	815769
M6	Tseung Kwan O Salt Water Intake	845512	817442
C1	Control Station – Southeast	844696	814773
C2	Control Station – Northwest	842873	816014
G1	Gradient Station	844418	817560
G2	Gradient Station	844290	817384
G3	Gradient Station	844488	817735
G4	Gradient Station	844967	817551
W2	Embayed Area formed by TKO-LT Tunnel Reclamation	844313	817801

Monitoring Equipment

- 5.7 For in-situ monitoring, a multi-parameter meter was used to measure Dissolved oxygen (DO) concentration, DO saturation (DO %), pH, temperature and turbidity. A sampler was used to collect water samples for laboratory analysis of SS, BOD₅, TOC, Total Nitrogen, Ammonia-N and Total Phosphate.

Dissolved Oxygen (DO) and Temperature Measuring Equipment

- 5.8 The instrument for measuring dissolved oxygen and temperature was portable and weatherproof complete with cable, sensor, comprehensive operation manuals and use DC power source. It was capable of measuring:
- a dissolved oxygen level in the range of 0-20 mg/L and 0-200% saturation; and
 - a temperature of 0-45 degree Celsius.
- 5.9 It has a membrane electrode with automatic temperature compensation complete with a cable.
- 5.10 Sufficient stocks of spare electrodes and cables were available for replacement where necessary.
- 5.11 Salinity compensation was built-in in the DO equipment.

Turbidity

- 5.12 Turbidity was measured in-situ by the nephelometric method. The instrument was portable and weatherproof using a DC power source complete with cable, sensor and comprehensive operation manuals. The equipment was capable of measuring turbidity between 0-1000 NTU. The probe cable was not be less than 25m in length.

pH

- 5.13 The instrument was consisting of a potentiometer, a glass electrode, a reference electrode and a temperature-compensating device. It was readable to 0.1pH in a range of 0 to 14. Standard buffer solutions of at least pH 7 and pH 10 were used for calibration of the instrument before and after use.

Water Depth Detector

- 5.14 A portable, battery-operated echo sounder was used for the determination of water depth at each designated monitoring station.

Water Sampler

- 5.15 Water samples collected for laboratory analysis were stored in high density polythene bottles sample containers, with appropriate preservatives added. All sampling bottles were labelled (waterproof) with the sampling date and time, sample lot number and sampling location reference number to avoid mishandling.

Sample Container and Storage

- 5.16 Following collection, water samples for laboratory analysis were stored in high density polythene bottles, with preservative appropriately added where necessary. They will be packed in ice (cooled to 4°C without being frozen), delivered to the laboratory and analysed as soon as possible.

Calibration of In-Situ Instruments

- 5.17 All in-situ monitoring instruments were checked, calibrated and certified by a laboratory accredited under HOKLAS or other international accreditation scheme before use, and subsequently re-calibrated at 3 monthly intervals throughout all stages of the water quality monitoring.
- 5.18 For the on-site calibration of field equipment, the BS 1427:1993, "Guide to Field and on-site test methods for the analysis of waters" was observed.
- 5.19 Before each round of monitoring, a zero check in distilled water was performed with the turbidity probe. The probe was then be calibrated with a solution of known NTU.
- 5.20 Sufficient stocks of spare parts were maintained for replacements when necessary. Backup monitoring equipment was also made available so that monitoring can proceed uninterrupted even when some equipment is under maintenance, calibration, etc.
- 5.21 **Table 5.3** summarizes the equipment used in the water quality monitoring program. Copies of the calibration certificates of the equipment are shown in **Appendix B**.

Table 5.3 Water Quality Monitoring Equipment

Equipment	Model and Make	Qty.
Water Sampler	Kahlsico Water-Bottle Model 135DW 150	1
Multi-parameter Water Quality System	YSI 6820-C-M	0
	Aquaread AP-2000-D	0
	YSI EXO1 Multiparameter Sondes	1
Monitoring Position Equipment	“Magellan” Handheld GPS Model GPS-320	1
Water Depth Detector	Fishfinder 140	1

Monitoring Parameters and Frequency

5.22 **Table 5.4** summarizes the monitoring parameters, monitoring period and frequencies of the water quality monitoring in the reporting period.

Table 5.4 Water Quality Monitoring Parameters and Frequency

Monitoring Stations	Parameters, unit	Depth	Frequency
Marine Water Quality			
M1 M2 M3 M4 M5 M6 C1 C2 G1 G2 G3 G4	<i>In-situ:</i> Dissolved oxygen (DO) concentration, DO saturation, turbidity, pH, temperature and salinity <i>Laboratory Testing:</i> Suspended Solids (SS)	<u>M1-M5, C1-C2, G1-G4</u> <ul style="list-style-type: none"> 3 water depths: 1m below water surface, mid-depth and 1m above sea bed. If the water depth is less than 3m, mid-depth sampling only. If the water depth is less than 6m, omit mid-depth sampling. <u>M6</u> <ul style="list-style-type: none"> at the vertical level where the water abstraction point of the intake is located (i.e. approximately mid-depth level) 	3 days per week / 2 per monitoring day (1 for mid-ebb and 1 for mid-flood)
W2	<i>In-situ:</i> Dissolved oxygen (DO), pH, temperature and salinity	<ul style="list-style-type: none"> 3 water depths: 1m below water surface, mid-depth and 1m above sea bed. If the water depth is less than 3m, mid-depth sampling only. If the water depth is less than 6m, omit mid-depth sampling. 	Once per month

Monitoring Methodology

Marine Water Quality

- 5.23 The monitoring stations were accessed using survey boat by the guide of a hand-held Global Positioning System (GPS). The depth of the monitoring location was measured using depth meter in order to determine the sampling depths. Afterwards, the probes of the in-situ measurement equipment was lowered to the predetermined depths (1 m below water surface, mid-depth and 1 m above seabed) and the measurements was carried out accordingly. The in-situ measurements at predetermined depths was carried out in duplicate. In case the difference in the duplicate in-situ measurement results was larger than 25%, the third set of in-situ measurement would be carried out for result confirmation purpose.
- 5.24 Water sampler was lowered into the water to the required depths of sampling. Upon reaching the pre-determined depth, a messenger to activate the sampler was then released to travel down the wire. The water sample was sealed within the sampler before retrieving. At each station, water samples for SS at three depths (1 m below water surface, mid-depth and 1 m above seabed) were collected accordingly. Water samples were stored in a cool box and kept at less than 4°C but without frozen and sent to the laboratory as soon as possible.

Laboratory Analytical Methods

- 5.25 The testing of all parameters were conducted by ALS Hong Kong (HOKLAS Registration No.083) and comprehensive quality assurance and control procedures in place in order to ensure quality and consistency in results. The testing method and limit of reporting are provided in **Table 5.5**.

Table 5.5 Methods for Laboratory Analysis for Water Samples

Parameters (Unit)	Proposed Method	Reporting Limit	Detection Limit
SS (mg/L)	APHA 2540 D	0.5 mg/L ⁽¹⁾	0.5 mg/L
BOD ₅ (mg O ₂ /L)	APHA 19ed 5210B	2 mg O ₂ /L	--
TOC (mg-TOC/L)	In-house method SOP020 (Wet Oxidation)	1 mg-TOC/L	--
Total Nitrogen (mg/L)	In-house method SOP063 (FIA)	0.6 mg/L	--
Ammonia-N (mg NH ₃ -N/L)	In-house method SOP057 (FIA)	0.05 mg NH ₃ -N/L	--
Total Phosphorus (mg-P/L) ⁽²⁾	In-house method SOP055 (FIA)	0.05 mg-P/L	--

Note:

1) Limit of Reporting is reported as Detection Limit for non-HOKLAS report.

2) Parameter Total Phosphorus represents the laboratory testing for total phosphate content in water which is the sum of all three forms of phosphates in water.

QA/QC Requirements

Decontamination Procedures

- 5.26 Water sampling equipment used during the course of the monitoring programme was decontaminated by manual washing and rinsed clean seawater/distilled water after each sampling event. All disposal equipment was discarded after sampling.

Sampling Management and Supervision

- 5.27 Water samples were dispatched to the testing laboratory for analysis as soon as possible after the sampling. All samples were stored in a cool box and kept at less than 4°C but without frozen. All water samples were handled under chain of custody protocols and relinquished to the laboratory representatives at locations specified by the laboratory.
- 5.28 QA/QC procedures as attached in **Appendix J** are available for the parameters analysed in the HOKLAS-accredited laboratory, ALS Hong Kong.

Results and Observations

Groundwater Quality Monitoring

- 5.29 Monitoring of groundwater quality had been suspended since October 2019. (Details refer to Section 5.1)

Marine Water Quality Monitoring

- 5.30 Marine water monitoring results and graphical presentations are shown in **Appendix I**. Other relevant data was also recorded, such as monitoring location / position, time, sampling depth, weather conditions and any special phenomena or work underway nearby.
- 5.31 Calculated Action and Limit Levels for Marine Water Quality is presented in **Appendix I**. There were seventeen (17) Action Level and fifty-one (51) Limit Level exceedances recorded in Monitoring Stations (M) during marine water quality monitoring.
- 5.32 The monitoring result for post-reclamation marine water quality monitoring is present in **Appendix W**. No action or limit level of dissolved oxygen is recorded in the reporting month.
- 5.33 Exceedances of turbidity and suspended solid were recorded on from various monitoring stations non-specifically among all stations including the control stations. Investigations over April 2022 showed that the range of SS levels recorded in April 2022 remained consistent with the records in recent months. All Contractor is reminded to strictly follow the approved drainage plan and clear drainage regularly. In particular, all drainage shall be checked and cleared after heavy rainstorm as sediments may accumulate along pipes and culverts. Further details can be found in **Appendix K**.
- 5.34 Silt curtain inspections are carried out before the commencement of the construction works every day and diving surveys are also conducted once a week to inspect the silt curtain below the water level. The inspection report are verified by both the RE and the diving specialist and the records are reviewed weekly during the site audits.

Groundwater Level Monitoring (Piezometer Monitoring)

- 5.35 Daily piezometer monitoring at any time of the day shall be carried throughout the whole period when any tunnel construction activities are carried out within +/- 50m of the piezometer gate in plan.
- 5.36 Construction phase daily piezometer monitoring by the Contractor commenced in June 2018. As the construction activity was 120m away from the piezometer gate, no monitoring was conducted in this reporting month.

Mitigation Measures Adopted by Contractors for Surface runoff Prevention

- 5.37 During dry season, the Contractors have maintained the mitigation measures adopted on Site, in order to prevent surface run-off and muddy water from discharging to the public areas. The mitigation measures adopted by each Contract are summarised below:

NE2015/01

- 5.38 At Lam Tin Side, the Site drainage systems are divided into two parts, namely the site formation and tunnel site drainage which includes:
1. Site formation drainage system collects surface run-off from open excavation areas including slope works and flows naturally to the lowest point in the Site, where they are pumped to the wetseps and sedimentation tank for treatment near LTI site entrance before they are discharged to the designated discharge point.
 2. Tunnel drainage system collects surface run-off from the tunnel which are then pumped to the sedimentation tanks near tunnel adit, where three sets of wetseps and sedimentation tanks were set up. The treated water will be discharged to designated discharge point near the Eastern Harbour Crossing (EHC) area.
- 5.39 At Eastern Harbour Crossing (EHC), two sets of wetseps and sedimentation tanks are set up on site. The wastewater will flow to the lowest catchpit by gravity, which are then pumped to wetseps for wastewater treatment. The sandbags/bunds are also set up at the vehicle entrance to surface run-off from the Site.
- 5.40 At Tseung Kwan O (TKO), the surface run-off from the slope are directed to the lowest point at cavern via the permanent drainage, which are then pumped to the sedimentation tanks for wastewater treatment via temporary pipes. The treated water will be discharged at designated discharge points. The wetseps and sedimentation tanks are provided under the BMCPC bridge and at the two sides of marine working platform. Water from natural stream will also be diverted to existing drainage to avoid overloading the capacity of the wastewater treatment system. The reservoir on the right side of marine working platform will be enlarged to cater for higher water storage demands. During heavy rainfall, the water stored at the exit of the tunnel shall be pumped into the sedimentation tanks on the right.

NE2015/02

- 5.41 The exposed sloped area at Portion 9 has been covered with geotextile or tarpaulin to avoid surface run-off. Since March 2021, the stormwater at Portion IX, VIII, VII, VI, II and I will be collected towards to the sedimentation tanks at the edge of site boundary.

-
- 5.42 Certain amount of stormwater received in Portion 9 will be directed and pumped via the flex tube and sump towards the water treatment system and the approved discharge points (as shown in **Appendix V**). Water generated from Portion VI and V and some water in Portion IX are treated via storage tanks and sedimentation tanks and discharged into approved discharge points (manholes of DN2100 Drain and Area Z).
- 5.43 The peripheral open U-channel are also provided along the site boundary, which shall be directed to the storage tank and WetSep for treatment in Area A.
- 5.44 Regular cleaning depending on site conditions are provided for the WetSep at Area A and Z; and the storage tanks and sedimentation tanks at Area A. The water treated by the sedimentation tank and the wetsep shall be discharged towards the designated discharge point. Quality of the effluent are also monitored regularly.

NE2017/02

- 5.45 Existing manholes are covered with sandbags and geotextiles to avoid surface run-off from entering the channels.
- 5.46 Stockpiles are covered with tarpaulin to avoid surface run-off.
- 5.47 Concrete blocks and sandbags are placed along the periphery of the site boundary to avoid surface run-off.
- 5.48 Stormwater within the site enters the excavated area and flow naturally into the sump due height difference. The stormwater collected in the sump shall be pumped into the sedimentation tank where the run-off is treated before discharging into the designated discharge point.

NE2015/03

- 5.49 The existing manhole cover are covered with geotextile to prevent muddy water from entering the existing U-channels along the side of Po Shun Road. Manhole inspection are carried out by taking silt measurement regularly in case if silt enters the channel, and silt shall be removed from the manhole if silt were found.
- 5.50 Sandbags were placed at the periphery of the site along the hoarding to prevent surface runoff from escaping the site.
- 5.51 Exposed slopes are covered with tarpaulin to prevent surface run-off.
- 5.52 The surface run-off shall be pumped into the sedimentation tank where they are treated before entering the designated discharge points.

NE2017/01

- 5.53 Temporary peripheral open U-channels and sumps are provided for collecting the stormwater, which are pumped and directed towards the sedimentation tank for treatment. The treated water shall be directed to the designated discharge point.

6. ECOLOGY

Post-Translocation Coral Monitoring

- 6.1 Post-translocation monitoring survey is recommended in the EM&A Manual to audit the success of coral translocation. Information gathered during each post-translocation monitoring survey should include observations on the presence, survival, health condition and growth of the translocated coral colonies. These parameters should then be compared with the baseline results collected from the pre-translocation survey.
- 6.2 Under Contract No. NE/2015/01 and NE/2015/02, a total of 14 and 29 coral colonies were tagged and translocated respectively from the Donor Site to the Recipient Site in November 2016. Ten (10) corals at the Recipient Site were also tagged by each Contract as reference for post-translocation monitoring.
- 6.3 The post-translocation coral monitoring shall be conducted once every 3 months after completion for a period of 12 months. Location of post-translocation coral monitoring is shown in **Figure 7**. The fourth post-translocation coral monitoring was carried out on 07 November 2017. No further monitoring is required.

7. CULTURAL HERITAGE

Monitoring Requirement

- 7.1 According to the EP Conditions and EM&A Manual, monitoring of vibration impacts was conducted when the construction works are less than 100m from the Built Heritage in close proximity of the worksite, namely the Cha Kwo Ling Tin Hau temple. Tilting and settlement monitoring should be applied on the Cha Kwo Ling Tin Hau Temple. Construction works less than 100m from the Cha Kwo Ling Tin Hau temple commenced on 8 May 2017.
- 7.2 As stated in the “*Built Heritage Mitigation Plan*” for this Project, during the period of the construction works conducted within 100m from the Cha Kwo Ling Tin Hau Temple, monitoring on settlement and tilting will be conducted once a day for the Cha Kwo Ling. Monitoring of vibration will be conducted during blasting at Cha Kwo Ling area once a day. When there is no blasting to be conducted at the area, vibration monitoring at the Cha Kwo Ling Tin Hau Temple will be conducted once per day when there are piling works or rock breaking works within the 100m from the Cha Kwo Ling Tin Hau Temple.

Monitoring Locations

- 7.3 One vibration monitoring point and three building settlement monitoring points were proposed for monitoring of the cultural heritage. The building settlement markers were placed on the wall on three sides of the Temple, except the front, of the Cha Kwo Ling Tin Hau Temple and the vibration monitoring point is located within the Cha Kwo Ling Tin Hau Temple. Monitoring Location is shown in **Figure 8**.

Monitoring Equipment

- 7.4 Building settlement is measured via a settlement marker attached to the wall of Cha Kwo Ling Tin Hau Temple by adhesive tape.
- 7.5 Vibration monitoring was conducted by using vibrographs: Minimate Plus manufactured by Instatel. These vibrographs will be calibrated annually and its performance follows the requirements given in the “*Guidance Note on Vibration Monitoring*” (GN-VM) issued by the Civil Engineering and Development Department, which is based on the Performance Specification for Blasting Seismographs by International Society of Explosive Engineers (ISEE (2000)).
- 7.6 **Table 7.1** summarizes the equipment employed by the Contractor for cultural heritage monitoring. Copies of calibration certificates are attached in **Appendix B**.

Table 7.1 Cultural Heritage Monitoring Equipment

Equipment	Manufacturer and Model	Quantity
Digital Level for tilting	Leica LS15 Serial No.: 701141	1
Digital Caliper for tilting	Mitutoyo CD-6” ASX Serial No.: A17047921	1
iCivil-1011 Inclinometer for building settlement	iCivil-1011 Inclinometer Serial No.: HK110118 / HK110120	2
Vibrographs for vibration monitoring	MiniMate Plus / MicroMate manufactured by Instatel Model No.: 716A0403 / 721A2501	33

Monitoring Methodology

- 7.7 Vibrograph (velocity seismograph) was deployed at each monitoring station to measure and record the PPV and amplitude of ground motion in three mutually perpendicular directions. Vibration monitoring equipment fulfils the requirements stated in the Government guidelines and is calibrated to HOKLAS standards. Each monitoring would not be more than 10 minutes. Settlement monitoring should be conducted by surveyors manually.

Alert, Alarm and Action Levels

- 7.8 The Alert, Alarm and Action (AAA) Levels are given in **Table 7.2**.

Table 7.2 AAA Levels for Monitoring for Cultural Heritage

Parameter	Alert Level	Alarm Level	Action Level
Vibration	ppv: 4.5 mm/s	ppv: 4.8 mm/s	ppv: 5mm/s Maximum Allowable Vibration Amplitude: 0.1mm
Building Settlement Markers	6mm	8mm	10mm
Building Tilting ⁽¹⁾	1:2000	1:1500	1:1000

Remarks:

- (1) Building tilting measurement was replaced by building settlement point measurement. The tilting can be calculated by the ratio of the maximum settlement difference between 2 points and the distance between the 2 points.

Results

- 7.9 In the reporting month, cultural heritage monitoring was carried out by the Contractor at the aforesaid location on 26 occasions. No AAA Level exceedance was recorded in the reporting month. The monitoring results are presented in **Appendix T**.

Mitigation Measures for Cultural Heritage

- 7.10 According to Condition 3.6 of the EP (EP No.: EP-458/2013/C), to prevent damage to Cha Kwo Ling Tin Hau Temple and its Fung Shui rocks (Child-given rocks) during the construction phase, a temporarily fenced-off buffer zone (Rocks buffer zone is 5 m from the edge of Rocks and 15m from the edge of Rocks alter) with allowance for public access (minimum 1 m) around the temple and the Fung Shui rocks shall be provided. The open yard in front of the temple should be kept as usual for annual Tin Hau festival.
- 7.11 As there is a large buffer distance from the current works to Cha Kwo Ling Tin Hau Temple and the Fung Shui rocks (Child-given rocks), the temporarily fenced-off rocks buffer zone and from the edge of Rocks alter is not required. The fenced-off rocks buffer zone would be implemented when there is construction activities in vicinity of the cultural heritage.

8. LANDSCAPE AND VISUAL IMPACT REQUIREMENTS

- 8.1 Landscape and visual mitigation measures during the construction phase shall be checked to ensure that they are fully realized and implemented on site.
- 8.2 Site audits were carried out on a weekly basis to monitor and audit the timely implementation of landscape and visual mitigation measures listed in “Implementation Schedule and Recommended Mitigation Measures” (shown in **Appendix N**). The summaries of observations and recommendations related to landscape and visual impacts, if any, are shown in **Appendix L**.
- 8.3 No non-compliance of the landscape and visual impact was recorded in the reporting month.

9. LANDFILL GAS MONITORING

Monitoring Requirement

- 9.1 In accordance with the EM&A Manual, monitoring of landfill gas is required for construction works within the Sai Tso Wan Landfill Consultation Zone during the construction phase. This section presents the results of landfill gas measurements performed by the Contractor. **Appendix A** shows the Limit Levels for the monitoring works.
- 9.2 The “Landfill Gas Monitoring Proposal”, including the monitoring programme and detailed actions, is submitted to the EPD for approval. Details of monitoring in this Proposal is in line with the monitoring requirements stipulated in the EM&A Manual.

Monitoring Parameters and Frequency

- 9.3 Monitoring parameters for Landfill gas monitoring include Methane, Carbon dioxide and Oxygen.
- 9.4 According to the implementation schedule and recommended mitigation measures of the EM&A Manual, measurements of the following frequencies should be carried out:

Excavations deeper than 1m

- at the ground surface before excavation commences;
- immediately before any worker enters the excavation;
- at the beginning of each working day for the entire period the excavation remains open; and
- periodically throughout the working day whilst workers are in the excavation.

Excavations between 300mm and 1m deep

- directly after the excavation has been completed; and
- periodically whilst the excavation remains open.

For excavations less than 300mm deep

- monitoring may be omitted, at the discretion of the Safety Officer or other appropriately qualified person

Monitoring Locations

- 9.5 Monitoring of oxygen, methane and carbon dioxide was performed for excavations at 1m depth or more within the Consultation Zone. In this reporting month, the area required to be monitored for landfill gas are shown below and **Figure 6** shows the landfill gas monitoring locations.

- | | |
|----------------------------------|---------------|
| ➤ Excavation Locations | : Portion III |
| ➤ Manholes and Chambers | : N/A |
| ➤ Relocation of monitoring wells | : N/A |
| ➤ Any other Confined Spaces | : N/A |

Monitoring Equipment noise mitigation

- 9.6 **Table 9.1** summarizes the equipment employed by the Contractor for the landfill gas monitoring.

Table 9.1 Landfill Gas Monitoring Equipment

Equipment	Model and Make	Quantity
Portable gas detector	ALTAIR 5X Multigas Detector (Serial No. 137333)	1

Results and Observations

- 9.7 In the reporting month, landfill gas monitoring was carried out by the Contractor at the aforesaid locations on 130 occasions. No Limit Level exceedance for landfill gas monitoring was recorded in the reporting month. The monitoring results are provided in **Appendix R**. Copies of calibration certificates are attached in **Appendix B**.

10. ENVIRONMENTAL AUDIT

Site Audits

- 10.1 Site audits were carried out on a weekly basis to monitor the timely implementation of proper environmental management practices and mitigation measures in the Project site. The summaries of site audits are attached in **Appendix L**.
- 10.2 Joint weekly site audits by the representatives of the Engineer, Contractor and the ET were conducted in the reporting month as shown in below:
- Contract No. NE/2015/01: 6, 13, 20, 27
 - Contract No. NE/2015/02: 7, 15, 21, 28
 - Contract No. NE/2017/01: 7, 15, 21, 28
 - Contract No. NE/2017/02: 7, 15, 21, 28
 - Contract No. NE/2017/06: 7, 15, 21, 28
 - Contract No. NE/2017/07: 6, 13, 20, 27
- 10.3 Monthly joint site inspection with the representative of IEC was conducted for NE/2015/01 and NE/2017/07 on 20 April 2022, while NE/2015/02, NE/2017/01, NE/2017/02 and NE/2017/06 were conducted on 28 April 2022.
- 10.4 The EM&A programme of Contract No. NE/2015/03 had been terminated on 21 April 2020 under the approval of EPD.

Implementation Status of Environmental Mitigation Measures

- 10.5 According to the EIA Study Report, Environmental Permit and the EM&A Manual of the Project, the mitigation measures detailed in the documents are recommended to be implemented during the construction phase. An updated summary of the Implementation Schedule and Recommended Mitigation Measures is provided in **Appendix N**.
- 10.6 During site inspections in the reporting month, no non-compliance was recorded on reporting month. The observations and recommendations made during the audit sessions are summarized in **Appendix L**.

11. WASTE MANAGEMENT

- 11.1 Waste generated from this Project includes inert construction and demolition (C&D) materials, non-inert C&D materials and marine sediments. Inert C&D waste includes soil, broken rock, broken concrete and building debris, while non-inert C&D materials are made up of C&D waste which cannot be reused or recycled and has to be disposed of at the designated landfill sites. Marine sediment shall be expected from excavation and dredging works of this Project.
- 11.2 With reference to relevant handling records of this Project, the quantities of different types of waste generated in the reporting month are summarised and presented in **Appendix P**.
- 11.3 The Contractors are advised to minimize the wastes generated through the recycling or reusing. All mitigation measures stipulated in the approved EM&A Manual and waste management plans shall be fully implemented. The status of implementation of waste management and reduction measures are summited in **Appendix N**.

12. ENVIRONMENTAL NON-CONFORMANCE

Summary of Exceedances

- 12.1 No Limit Level exceedance of noise was recorded due to the monitoring results in the reporting month. Nine (9) Action Level exceedances of construction noise were recorded in the reporting month.
- 12.2 No Limit Level exceedance of air quality was recorded in the reporting month. No Action Level exceedance of air quality monitoring was recorded in the reporting month.
- 12.3 Seventeen (17) Action Level and Fifty-one (51) Limit Level exceedances were recorded in Monitoring Stations (M) during marine water quality monitoring.
- 12.4 No Action and Limit Level exceedances were recorded for W2 during the post-reclamation marine water quality monitoring.
- 12.5 Actions carried out in accordance with the Event and Action Plans in **Appendix M** are presented in **Appendix K** – Summary of Exceedance.

Summary of Environmental Complaint

- 12.6 Eleven (11) environmental complaints were received in the reporting month. The Cumulative Complaint Log is presented in **Appendix O**. The investigation status and result are also reported in **Appendix O**.

Summary of Environmental Summon and Successful Prosecution

- 12.7 No notification of summon or successful environmental prosecution was received in this reporting period. The Cumulative Log for environmental summon and successful prosecution since the commencement of the Project is presented in **Appendix O**.

13. FUTURE KEY ISSUES

13.1 Tentative construction programmes for the next three months are provided in **Appendix Q**.

13.2 Major site activities to be undertaken for the next reporting period are summarized in **Table 13.1**.

Table 13.1 Summary Table for Site Activities in the next Reporting Period

Contract No. and Project Title	Site Activities (May 2022)		Key Environmental Issues *
NE/2015/01 - Tseung Kwan O – Lam Tin Tunnel – Main Tunnel and Associated Works	Lam Tin Interchange	1)EHC2 U-Trough & Noise Enclosure 2)EHC7 U-Trough 3)Site Formation Area 1G1 & 1G2 & 5 4)Site Formation Area 2 5)Site Formation Slope Stabilization 6)Site Formation Retaining Wall 7)Administration Building 8)West Ventilation Building 9)Bridge Construction 10)CKLR Underground Utilities 11)Underpass S01 12)Landscape Deck & Noise Cover 13)LTI Drainage 14)Road EHC4 Site Formation Works	(A) / (B) / (C) / (D) / (E) / (G)
	Main Tunnel	15)Main Tunnel Lining Works 16)Branch Tunnel Lining Works 17)S02_2 Excavation & Lining 18)Tunnel E&M Works	(B)
	TKO Interchange	19)Bridge Construction 20)East Ventilation Building 21)Underground Utilities / Drainage Works 22)Slope Stabilization Works	(A) / (C) / (D) / (E) / (F) / (I)
NE/2015/02 - Tseung Kwan O – Lam Tin Tunnel – Road P2 and Associated Works	1) Sloping seawall construction 2) Construction of U-trough at CH821 – CH105 3) Construction of Underpass at CH105 – CH318 4) Construction of seawall coping 5) Construction of road P2 and SR2 6) Backfilling at U-Trough A S200/300/400 7) Asphalt laying		
NE/2015/03 - Tseung Kwan O – Lam Tin Tunnel – Northern Footbridge	The construction works under the contract had been completed in December 2019. Materials are being removed from works area.		
NE/2017/01 – Tseung Kwan O Interchange and Associated Works	1) Installation of Railing 2) Construction of Concrete Profile barrier 3) Grouting Works 4) Installation of Road Drainage and Drain Pipe 5) Road pavemnet and road marking		
NE/2017/02 – Tseung Kwan O - Lam Tin Tunnel - Road P2/D4 and Associated Works	1) Inspection pit excavation and utility diversion works 2) Construction of drainage and watermain 3) Asphalt Paving 4) Pier, Staircase and Lift Shalt Construction 5) Road Works		

Contract No. and Project Title	Site Activities (May 2022)	Key Environmental Issues *
NE/2017/06 – Tseung Kwan O – Lam Tin Tunnel – Traffic Control and Surveillance System(TCSS) and Associated Works	1) Goods arrival & storage on site 2) Installation in Admin Building 3) Installation works inside Tunnel 4) Installation works inside EVB and WVB 5) Relocation to new sit office	
NE/2017/07 - Cross Bay Link, Tseung Kwan O – Main Bridge and Associated Works	1) Top, transverse, bottom and external tension 2) Construction of long stitching 3) Construction of concrete structure above deck 4) Construction of steel-concrete transition zone 5) Waterproofing works 6) Installation of parapet 7) Construction of steel-concrete transition zone 8) Installation of sign gantries 9) Road Pavement	

Note:

- (A) Watering for dust generation from haul road, stockpiles of dusty materials, exposed site area, excavation works and rock breaking activities;
- (B) Noisy construction activity such as rock-breaking activities and piling works;
- (C) Runoff from exposed slope or site area;
- (D) Wastewater and runoff discharge from site;
- (E) Accumulation of silt, mud and sand along U-channels and sedimentation tanks;
- (F) Set up and implementation of temporary drainage system for the surface runoff;
- (G) Storage of chemicals/fuel and chemical waste/waste oil on site;
- (H) Accumulation and storage of general and construction waste on site; and
- (I) Marine water quality impact and indirect impact to coral communities due to marine construction for TKO-LTT reclamation.

Key Issues for the Coming Month

13.3 Key environmental issues in the coming month include:

- Watering for dust generation from haul road, stockpiles of dusty materials, exposed site area, excavation works and rock breaking activities;
- Noisy construction activity such as rock-breaking activities and piling works;
- Runoff from exposed slope or site area;
- Wastewater and runoff discharge from site;
- Accumulation of silt, mud and sand along U-channels and sedimentation tanks;
- Set up and implementation of temporary drainage system for the surface runoff;
- Precaution measures in case of heavy rainfall brought along by typhoon;
- Storage of chemicals/fuel and chemical waste/waste oil on site;
- Accumulation and storage of general and construction waste on site; and
- Marine water quality impact and indirect impact to coral communities due to marine construction for TKO-LTT reclamation.

14. CONCLUSIONS AND RECOMMENDATIONS

Conclusions

- 14.1 This is the 66th Environmental Monitoring and Audit (EM&A) Report which presents the EM&A works undertaken during the period in April 2022 in accordance with EM&A Manual and the requirement under EP.

Air Quality Monitoring

- 14.2 No Action/Limit Level exceedance for 1-hour TSP monitoring was recorded.
- 14.3 No Limit Level exceedance for 24-hour TSP monitoring was recorded.
- 14.4 No Action Level exceedance for 24-hour TSP monitoring was recorded.

Construction Noise Monitoring

- 14.5 No Limit Level exceedance was recorded due to the monitoring results recorded in this reporting month.
- 14.6 Nine (9) Action Level exceedance was recorded for documented complaints. The details of complaint shall be referred to **Appendix O**.

Water Quality Monitoring

- 14.7 Groundwater quality monitoring had been suspended since October 2019. Details shall be referred to **Section 5.1**.
- 14.8 Seventeen (17) Action Level and fifty-one (51) Limit Level exceedances were recorded in Monitoring Stations (M) during marine water quality monitoring.
- 14.9 No Action and Limit Level exceedances were recorded for W2 during the post-reclamation marine water quality monitoring in the reporting month.
- 14.10 Tunnel construction activities are within +/- 50m of the piezometer gate in plan. Construction phase daily piezometer monitoring by the Contractor commenced in June 2018. It has switched to monthly basis since 3 October 2018 as the construction activity was 120m away from the piezometer gate. No monitoring was conducted in the reporting month.

Ecological Monitoring

- 14.11 The post-translocation coral monitoring surveys were completed in November 2017.

Monitoring on Cultural Heritage

- 14.12 No Alert Alarm and Action (AAA) Level exceedance of cultural heritage monitoring on cultural heritage was recorded in the reporting month.

Landscape and Visual Monitoring and Audit

- 14.13 No non-compliance of the landscape and visual impact was recorded in the reporting month.

Landfill Gas Monitoring

- 14.14 Monitoring of landfill gases in the reporting month was carried out by the Contractor at excavation location, Portion III. No Limit Level exceedance was recorded.

Environmental Site Inspection

- 14.15 Joint weekly site inspections were conducted by representatives of the Contractor, Engineer and Environmental Team. During site inspections in the reporting month, no non-compliance was identified. The environmental deficiency observed during the reporting month are shown in **Appendix L**.

Complaint, Prosecution and Notification of Summons

- 14.16 Eleven (11) environmental complaints, no successful prosecution and notification of summon were received during the reporting period.

Recommendations

- 14.17 The following recommendations were made to the Contractor for the reporting month:

Air Quality Impact

- To regularly apply watering on dry surface should be applied to minimize erosion.
- To aim the water spray at the rock breaking point for effective dust suppression.
- To water materials before loading/unloading.
- To turn off idle equipment.

Construction Noise

- To provide sufficient noise barriers for noisy PMEs as practically at LTI according to CNMP.
- To repair the gaps between the noise barriers.
- To place compatible noise barrier close to the breaking point for effective noise screening.
- To erect sound proof canvases on derrick lighter barge

Water Quality Impact

- To clear the oil slick and check for any damage of the silt curtain.
- To repair damaged or missing silt curtain
- To check whether the curtain has been set to the seabed.
- To ensure that the pumping rate of bored pile is sufficient to avoid discharging waste water into the sea.
- To clear floating refuse between the cofferdam and silt curtain.
- To clear oil slick within and outside cofferdam.
- To control the amount of loading materials in the barge to avoiding spillage.
- To cover stockpile near seafront.
- To remove wastewater and oil in drip tray.
- To remove pond/still water.

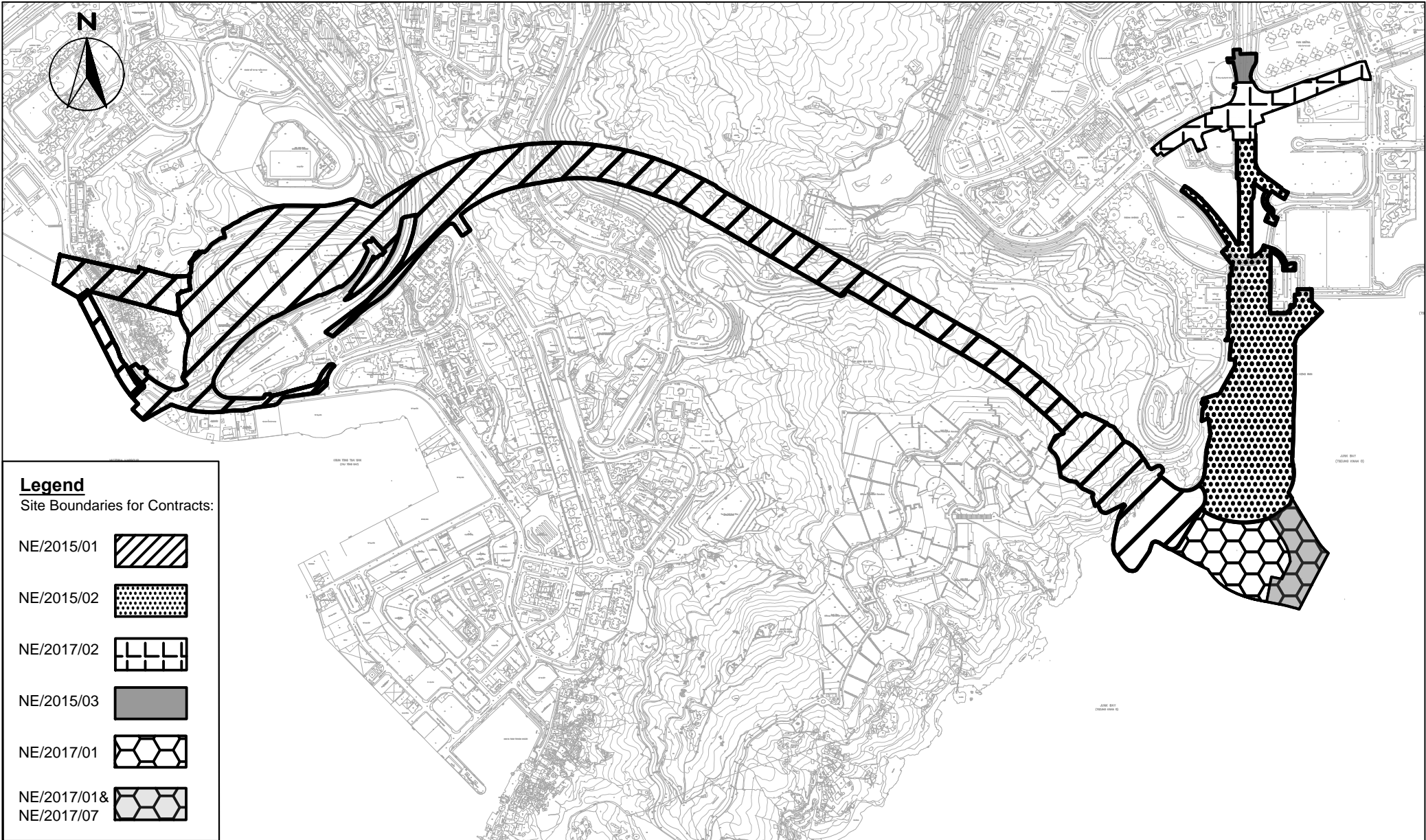
Waste/Chemical Management

- To bund or lock the chemical storage area.
- To clear dripping oil from bored piling machine.
- To clear oil slick on seawater.
- To clear oil on the floor.

Landscape and Visual

- To avoid placing any construction materials in the tree protection zone.

FIGURES



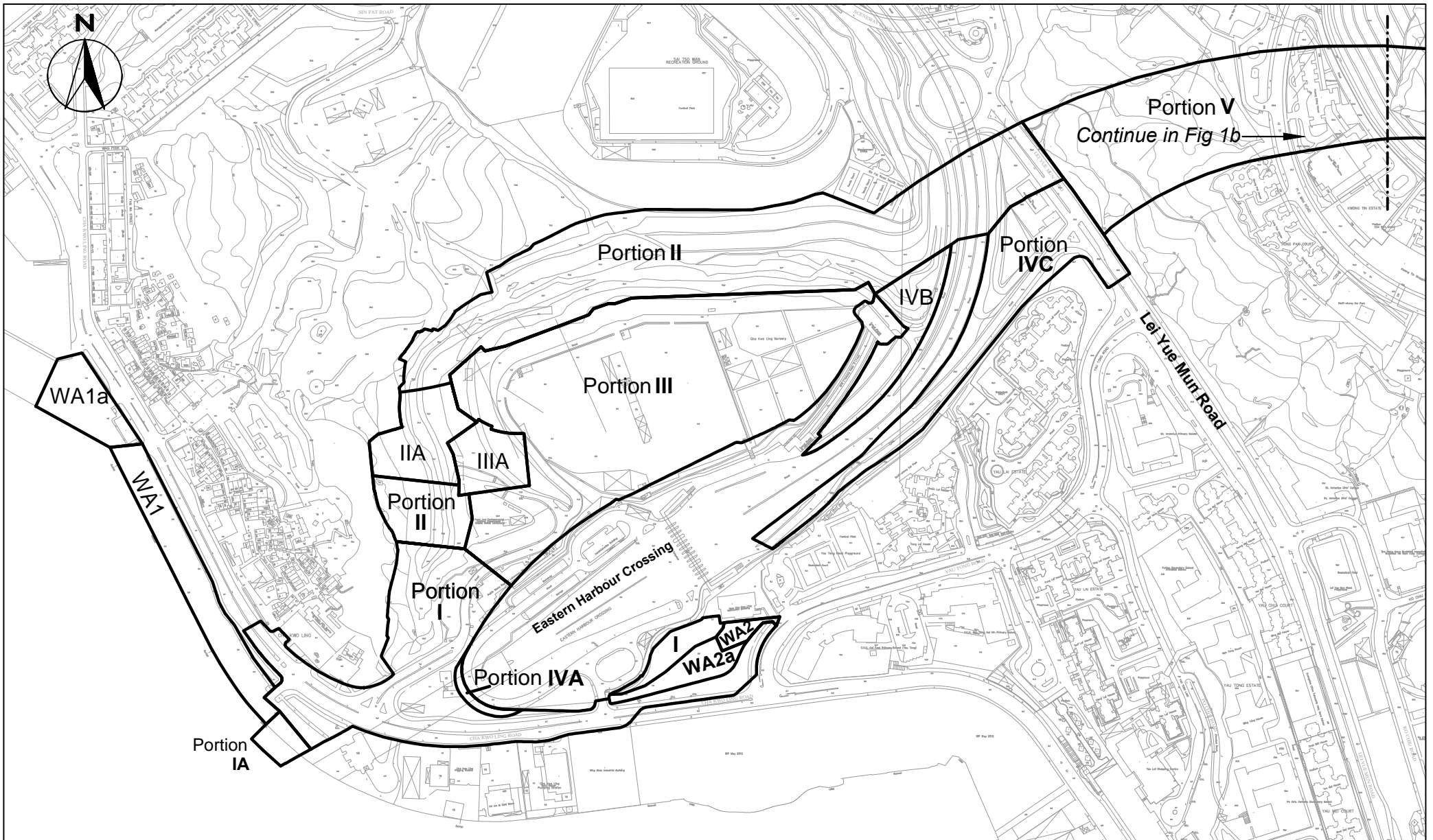
Legend
Site Boundaries for Contracts:

NE/2015/01	
NE/2015/02	
NE/2017/02	
NE/2015/03	
NE/2017/01	
NE/2017/01 & NE/2017/07	

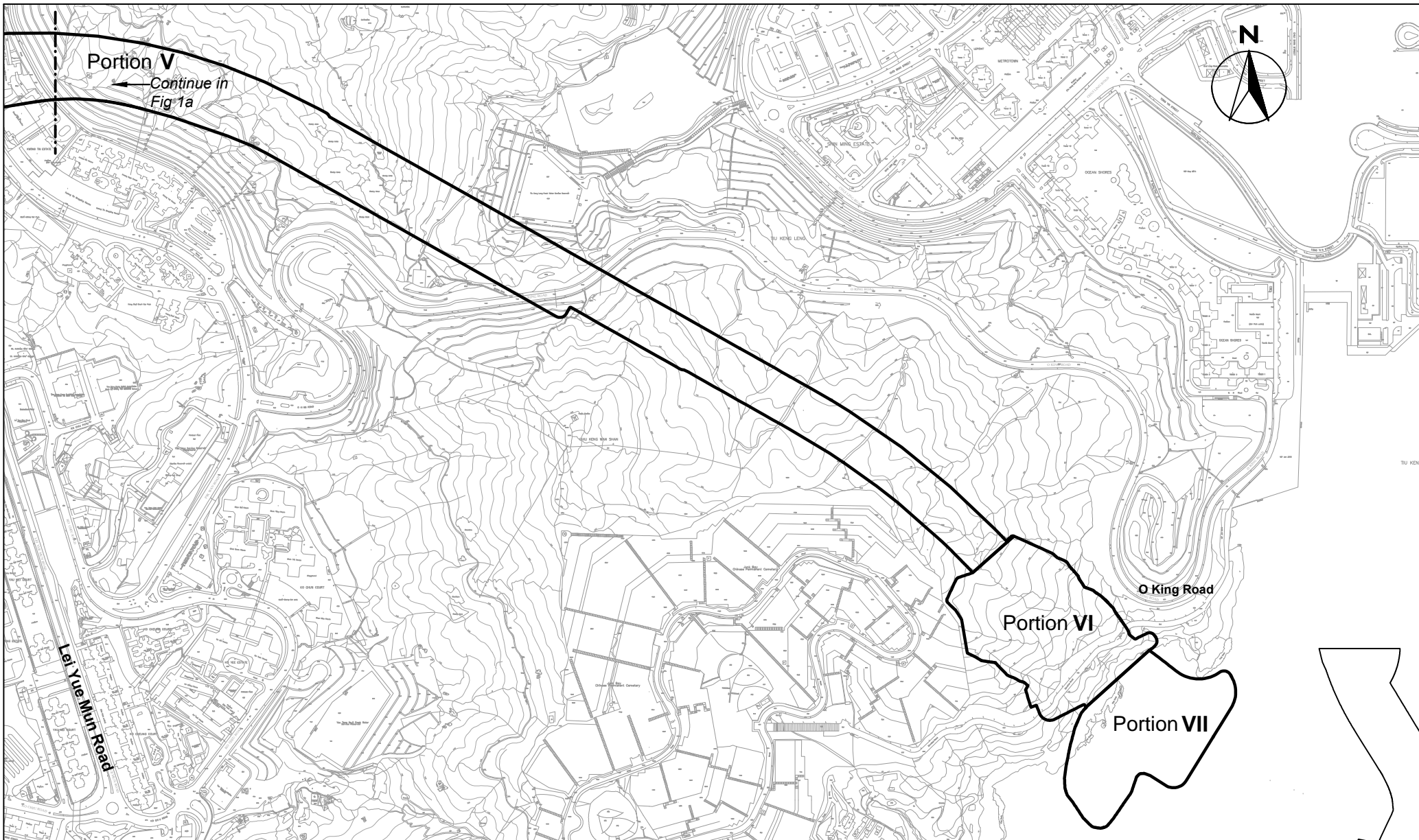


Agreement No. CE 59/2015 (EP)
 Environmental Team for Tseung Kwan O – Lam Tin Tunnel– Design and Construction
Site Layout Plan

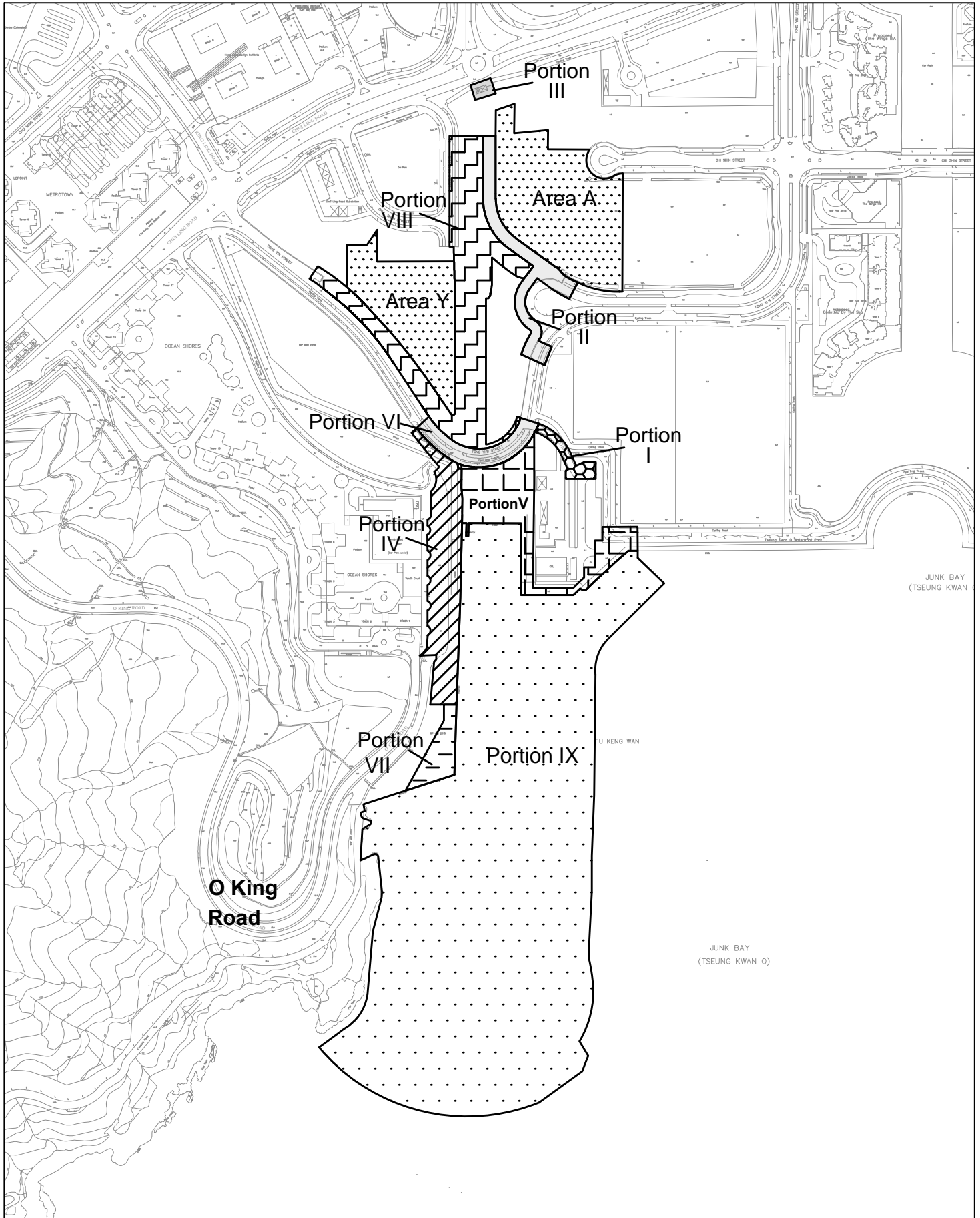
SCALE	1:13000@A4	DATE	15 April 2021
CHECK	CC	DRAWN	KC
JOB No.	MA16034	FIGURE NO.	1
		REV	-




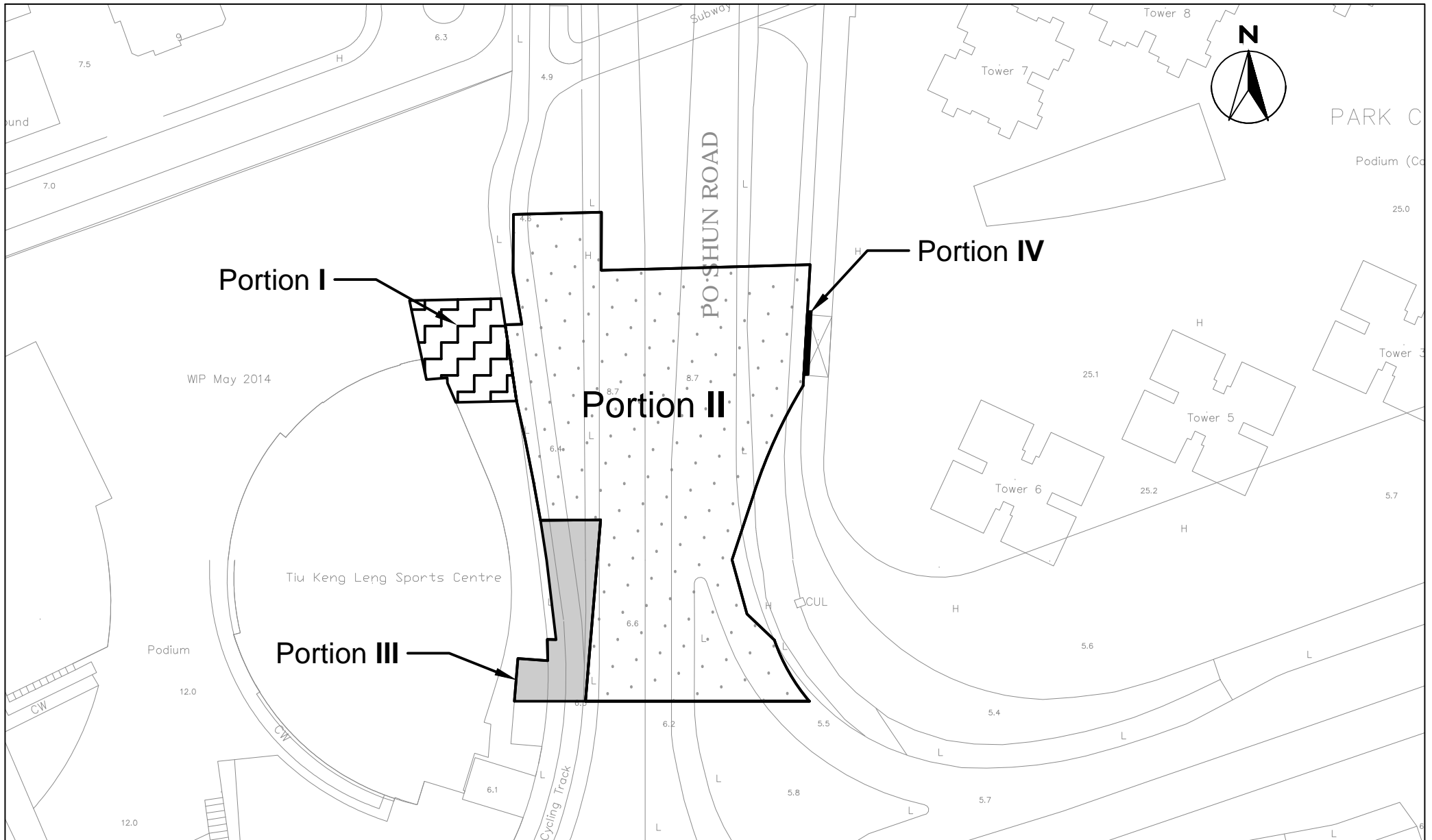
SCALE	1:5000@A4	DATE	15 April 2021
CHECK	CC	DRAWN	KC
JOB No.	MA16034	FIGURE NO.	1a
		REV	-



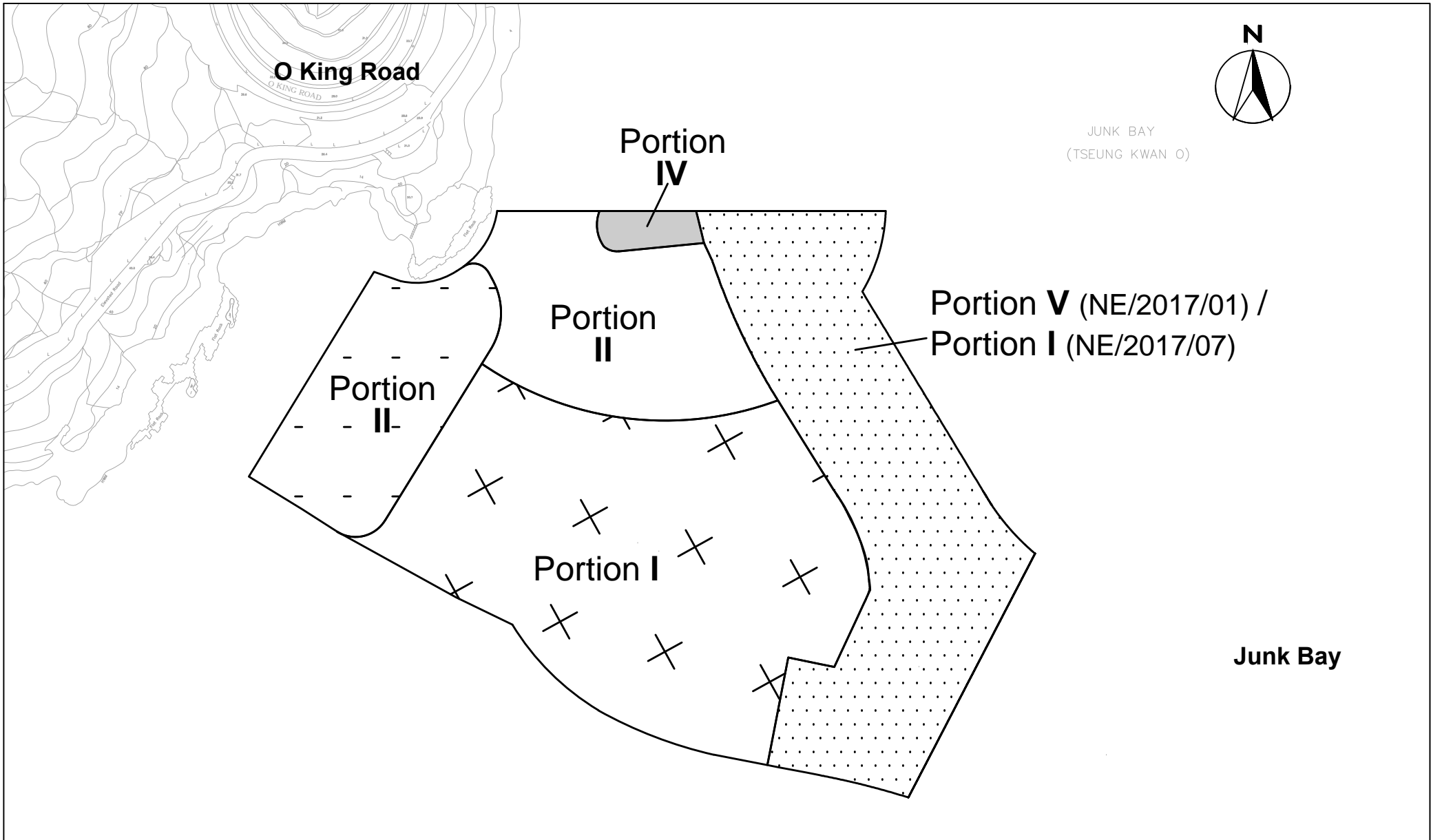
SCALE	1:7000@A4	DATE	15 April 2021
CHECK	CC	DRAWN	KC
JOB No.	MA16034	FIGURE NO.	1b
		REV	-




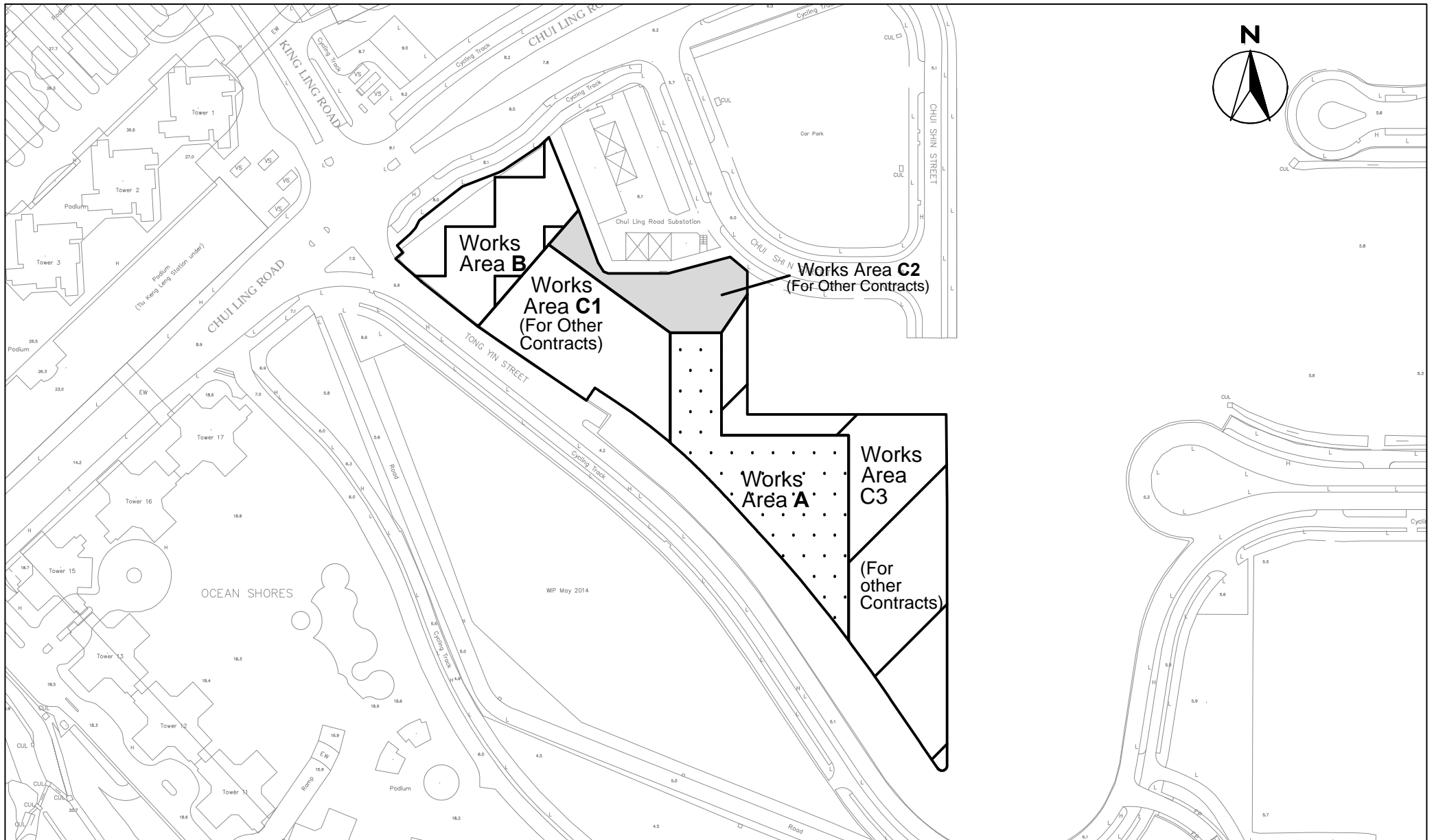
 Cinotech Consultants Limited	Agreement No. CE 59/2015 (EP) Environmental Team for Tseung Kwan O – Lam Tin Tunnel– Design and Construction Site Portions under Works Contract No. NE/2015/02	SCALE 1:5000@A4 CHECK CC JOB No. MA16034	DATE 25 July 2021 DRAWN KC FIGURE NO. 1C	REV -



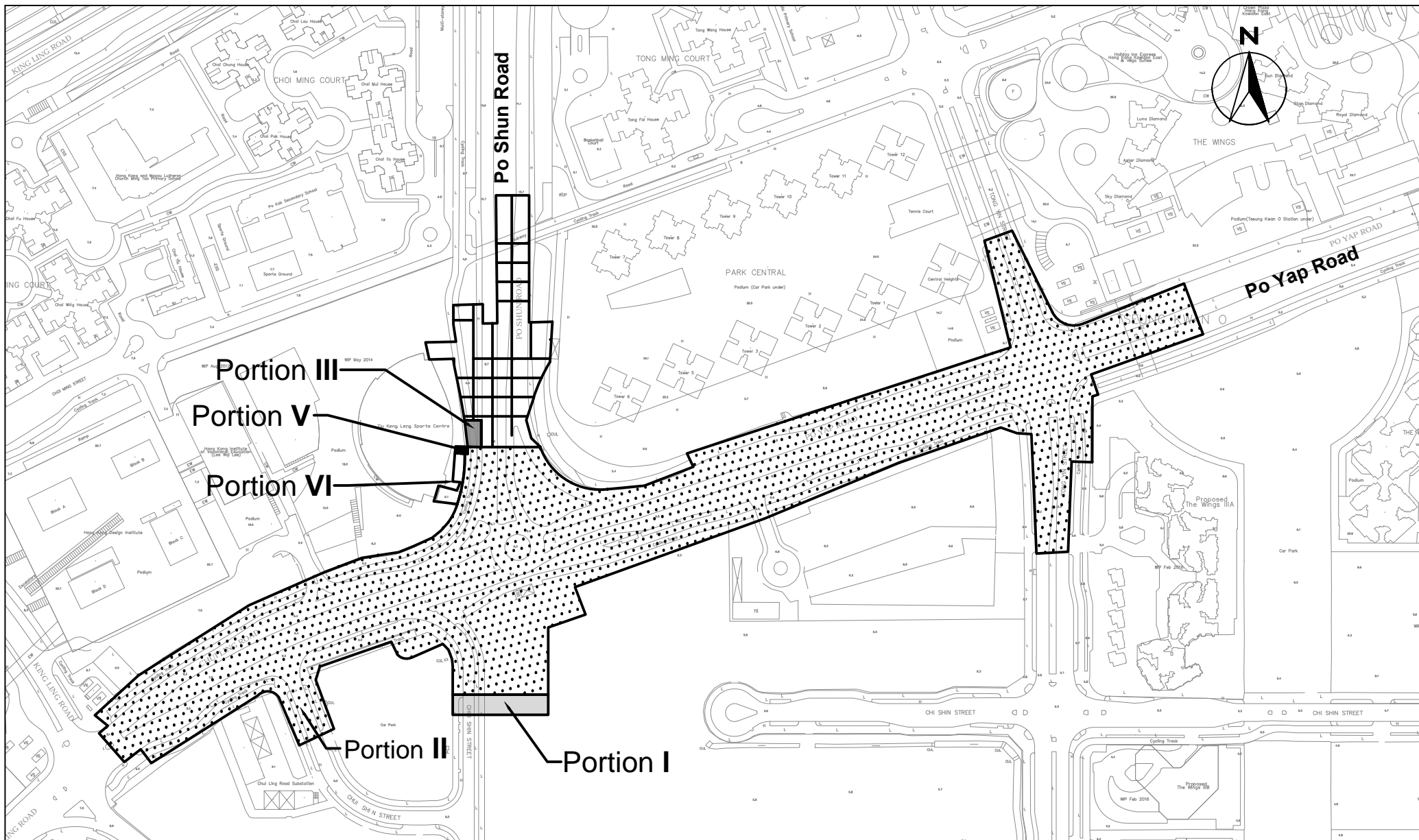
SCALE	1:1000@A4	DATE	15 April 2021
CHECK	CC	DRAWN	KC
JOB No.	MA16034	FIGURE NO.	1d
		REV	-



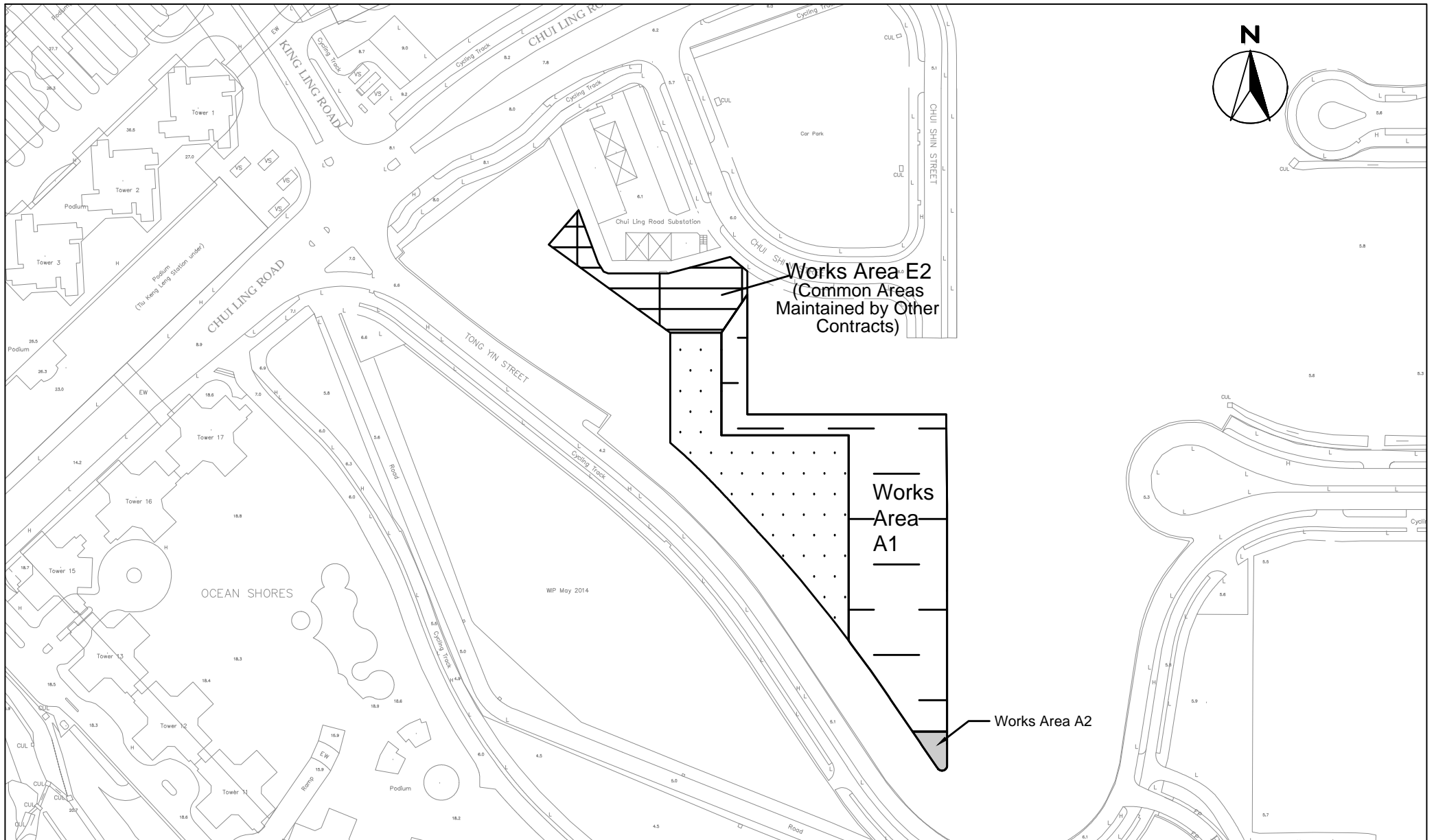
 Cinotech Consultants Limited	Agreement No. CE 59/2015 (EP) Environmental Team for Tseung Kwan O – Lam Tin Tunnel– Design and Construction		SCALE	1:3000@A4	DATE	11 March 2021	
	Site Portions in Tseung Kwan O under Works Contract No. <u>NE/2017/01</u>		CHECK	CC	DRAWN	KC	
			JOB No.	MA16034	FIGURE NO.	1e	REV



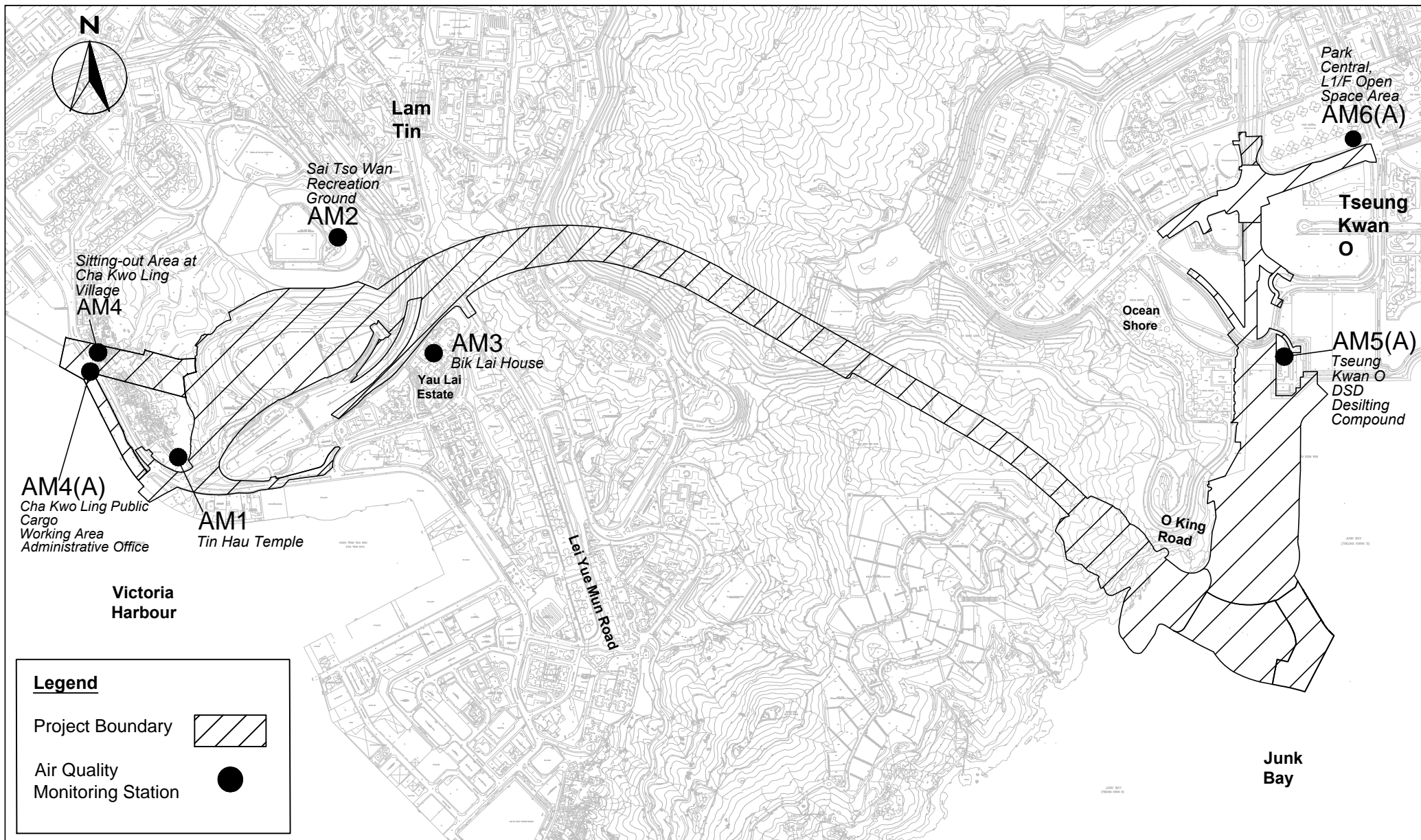
SCALE	1:2000@A4	DATE	15 April 2021
CHECK	CC	DRAWN	KC
JOB No.	MA16034	FIGURE NO.	1f
		REV	-



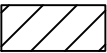
SCALE	1:3000@A4	DATE	15 April 2021
CHECK	CC	DRAWN	KC
JOB No.	MA16034	FIGURE NO.	1g
		REV	-




SCALE	1:2000@A4	DATE	15 April 2021	
CHECK	CC	DRAWN	KC	
JOB No.	MA16034	FIGURE NO.	1h	REV -



Legend

Project Boundary 

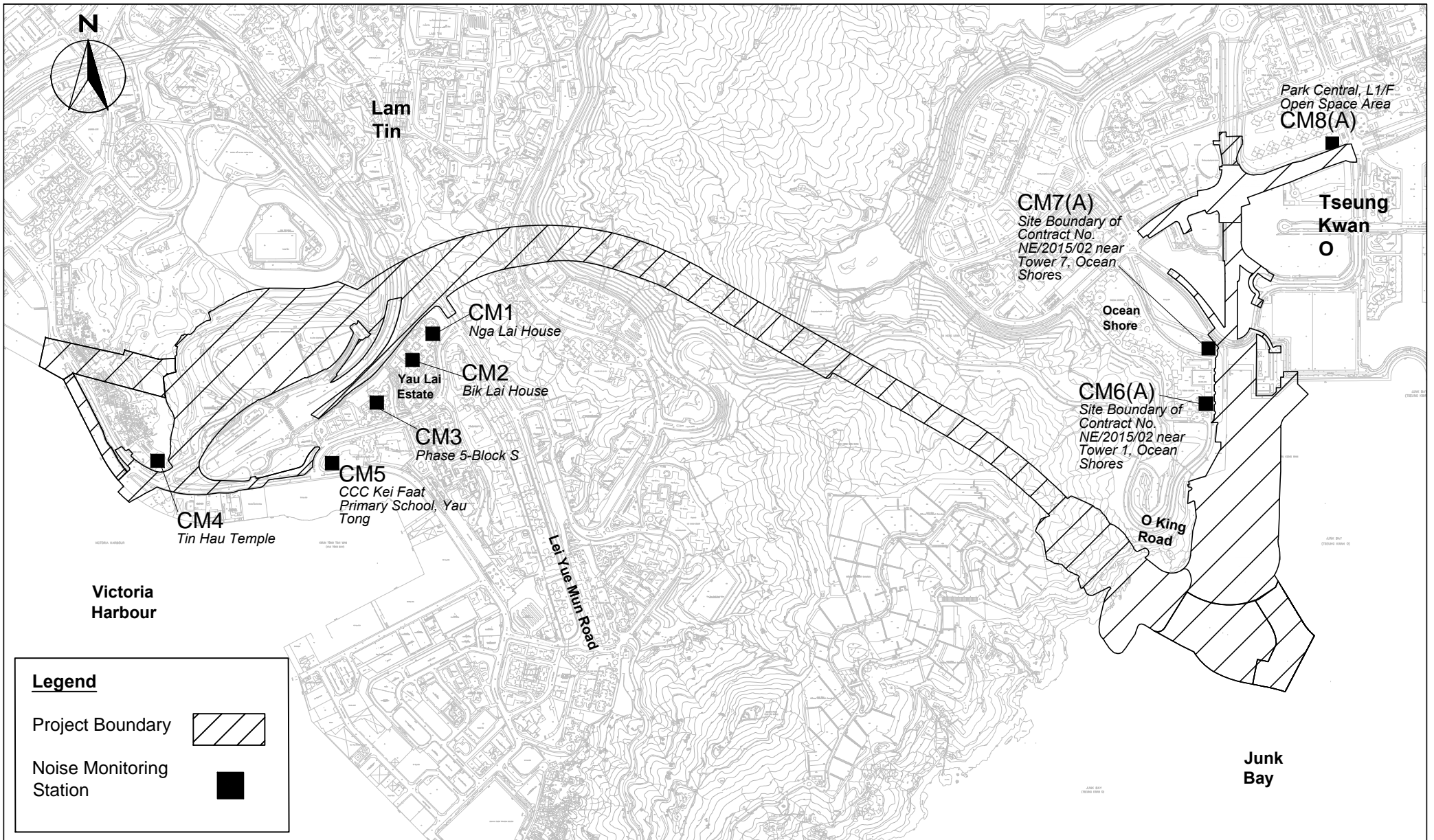
Air Quality Monitoring Station 



Agreement No. CE 59/2015 (EP)
 Environmental Team for Tseung Kwan O – Lam Tin Tunnel– Design and Construction

Air Quality Monitoring Station

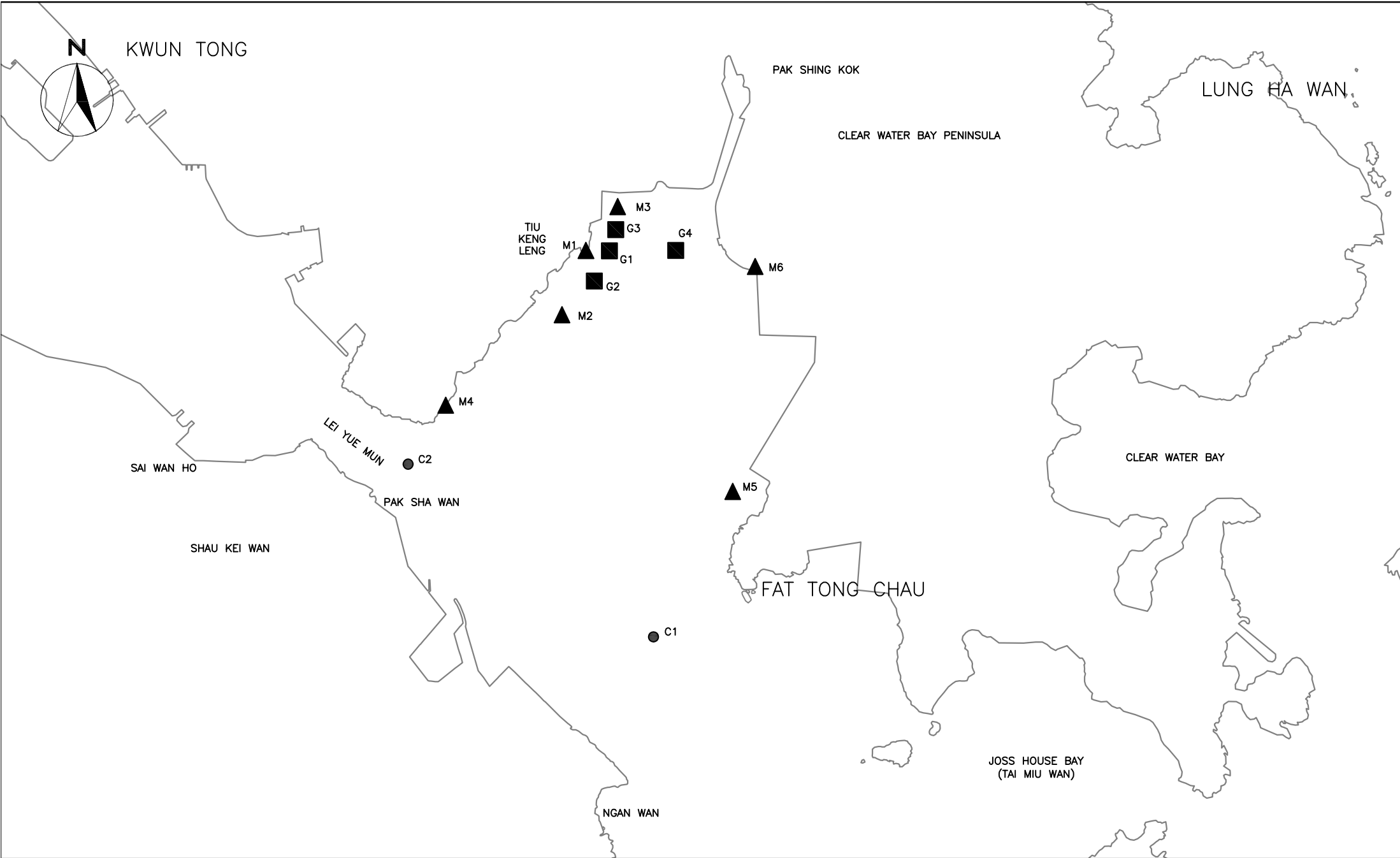
SCALE	1:13000@A4	DATE	11 March 2021	
CHECK	CC	DRAWN	KC	
JOB No.	MA16034	FIGURE NO.	2	REV -



Agreement No. CE 59/2015 (EP)
 Environmental Team for Tseung Kwan O – Lam Tin Tunnel– Design and Construction

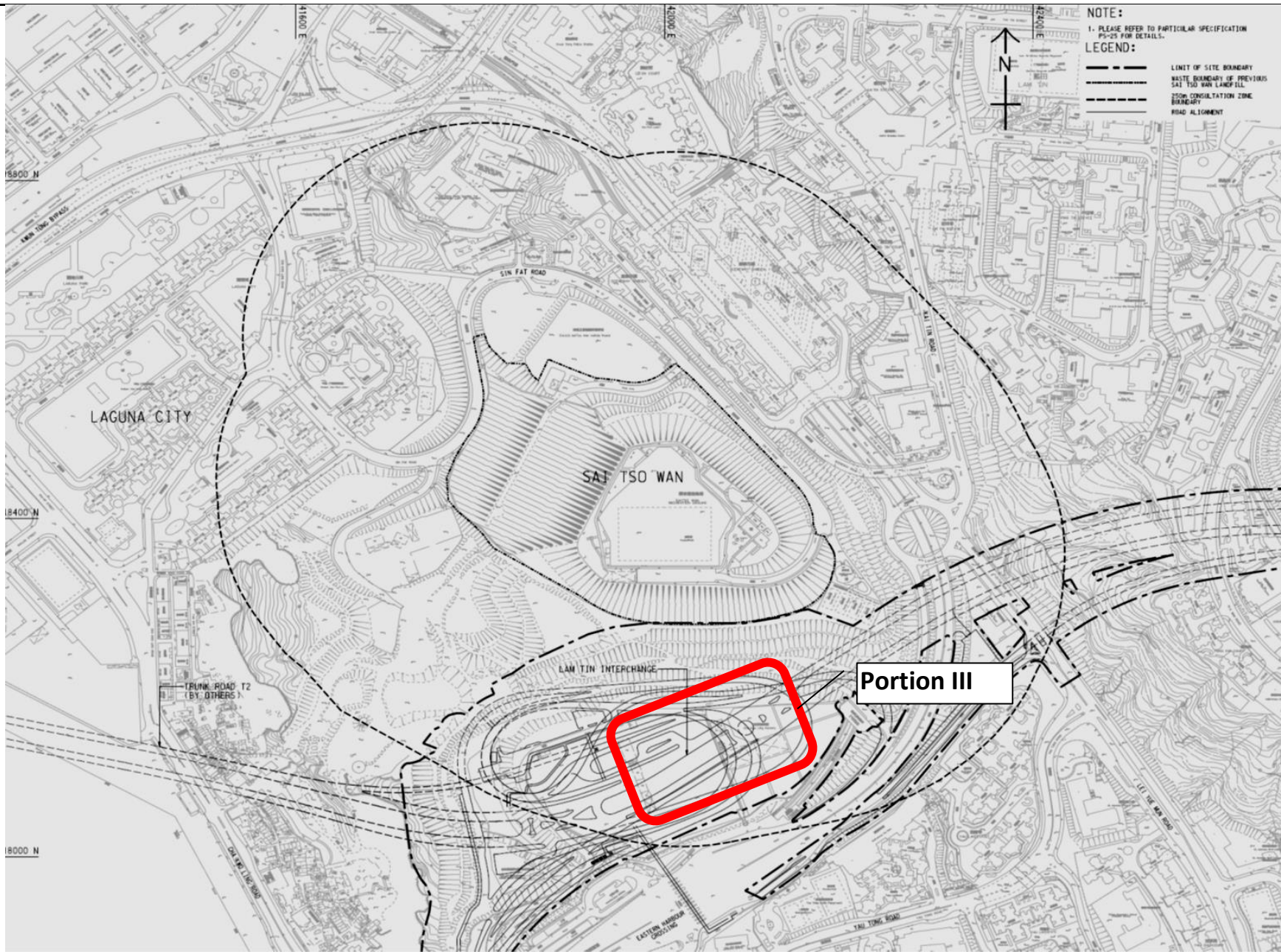
Noise Monitoring Stations

SCALE	1:13000@A4	DATE	11 March 2021	
CHECK	CC	DRAWN	KC	
JOB No.	MA16034	FIGURE NO.	3	REV -



Agreement No. CE/59/2015 (EP)
 Environmental Team for Tseung Kwan O – Lam Tin Tunnel –
 Design and Construction
Locations of Water Quality Monitoring Stations

SCALE	N.T.S	DATE	AUG 2016	
CHECK	JF	DRAWN	JW	
PROJECT NO.	MA16034	FIGURE NO.	5	REV —

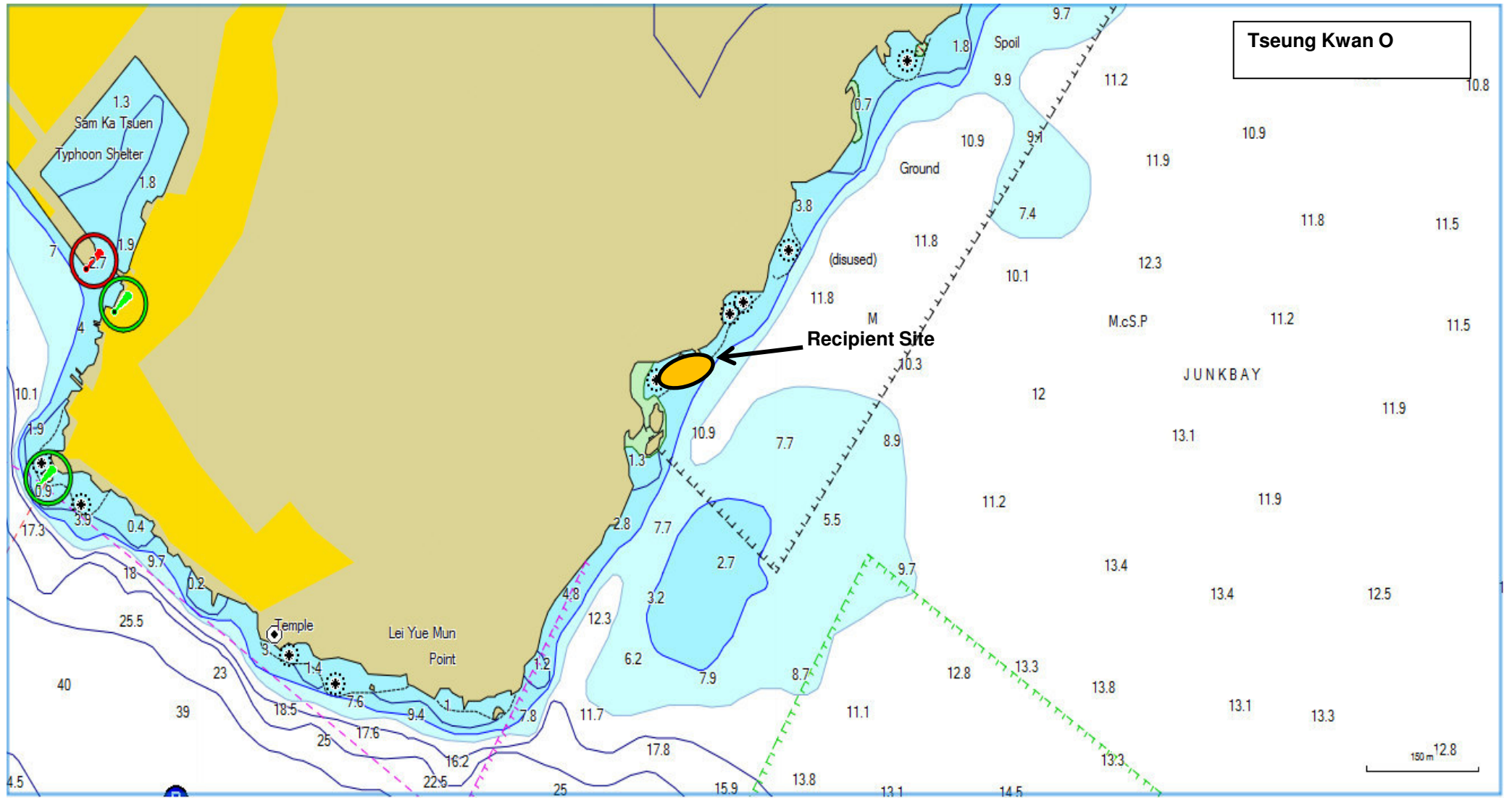


Title Agreement No. CE/59/2015 (EP)
 Environmental Team for Tseung Kwan O - Lam Tin Tunnel - Design and Construction
 Locations of Landfill Gas Monitoring

Scale N.T.S
 Date Dec-16

Project No. MA16034
 Figure 6



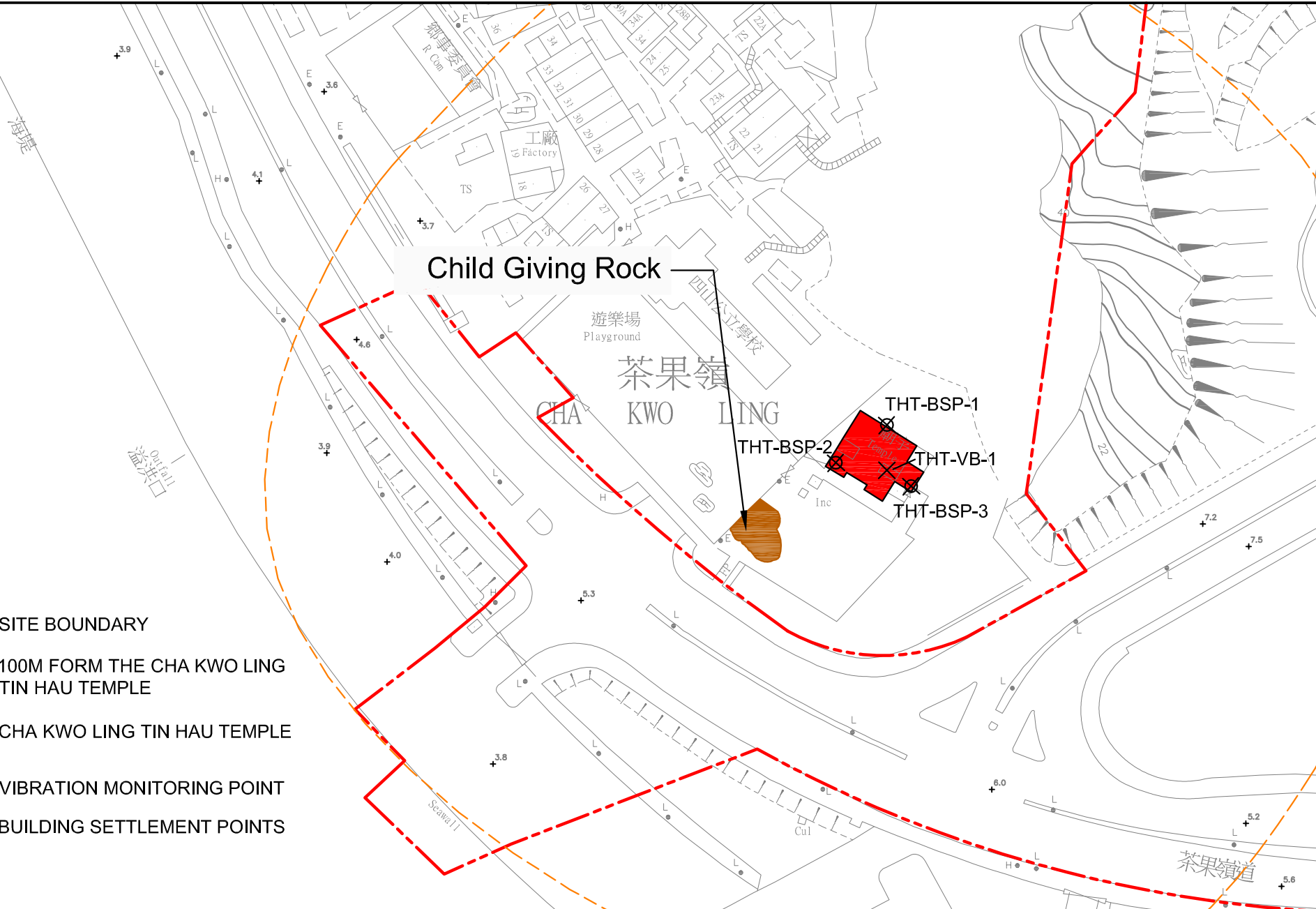


Title Agreement No. CE/59/2015 (EP)
 Environmental Team for Tseung Kwan O - Lam Tin Tunnel - Design and Construction
 Location of Post-translocation Coral Monitoring

Scale N.T.S
 Date Mar-17

Project No. MA16034
 Figure 7





LEGEND

- SITE BOUNDARY
- 100M FORM THE CHA KWO LING TIN HAU TEMPLE
- CHA KWO LING TIN HAU TEMPLE
- X VIBRATION MONITORING POINT
- ⊗ BUILDING SETTLEMENT POINTS






SCALE	N.T.S.	DATE	FEB 2018	
CHECK	JF	DRAWN	AC	
JOB No.	MA16034	FIGURE NO.	8	REV -



Ocean Shore

TIU KENG
LENG

Legend

-  MARINE AREA EMBAYED BY RECLAMATION
-  RECLAMATION FOOTPRINT
-  O KING ROAD
-  LOCATION OF OUTFALL
-  MONITORING STATION W2

SCALE	1:4000@A4	DATE	NOV 2019	
CHECK	BC	DRAWN	KC	
PROJECT NO.	MA16034	FIGURE NO.	9	REV —

**APPENDIX A
ACTION AND LIMIT LEVELS**

APPENDIX A – Action and Limit Levels

Air Quality

1-hr TSP

Monitoring Stations	Location	Action Level, $\mu\text{g}/\text{m}^3$	Limit Level, $\mu\text{g}/\text{m}^3$
AM1	Tin Hau Temple	275	500
AM2	Sai Tso Wan Recreation Ground	273	
AM3	Yau Lai Estate Bik Lai House	271	
AM4	Sitting-out Area at Cha Kwo Ling Village	278	
AM5(A)	Tseung Kwan O DSD Desilting Compound	273	
AM6(A)	Park Central, L1/F Open Space Area	285	

24-hr TSP

Monitoring Stations	Location	Action Level, $\mu\text{g}/\text{m}^3$	Limit Level, $\mu\text{g}/\text{m}^3$
AM1	Tin Hau Temple	173	260
AM2	Sai Tso Wan Recreation Ground	192	
AM3	Yau Lai Estate Bik Lai House	167	
AM4(A)	Cha Kwo Ling Public Cargo Working Area Administrative Office	210	
AM5(A)	Tseung Kwan O DSD Desilting Compound	175	
AM6(A)	Park Central, L1/F Open Space Area	165	

Noise

Time Period	Action Level	Limit Level
0700-1900 hrs on normal weekdays	When one documented complaint is received	75 dB(A) ⁽¹⁾
1900-2300 on all days and 0700-2300 on general holidays (including Sundays)		60/65/70 dB(A) ⁽²⁾⁽³⁾
2300-0700 on all days		45/50/55 dB(A) ⁽²⁾⁽³⁾

¹ 70 dB(A) for schools and 65 dB(A) for schools during examination period.

² Acceptable Noise Levels for Area Sensitivity Rating of A/B/C

³ If works are to be carried out during restricted hours, the conditions stipulated in the construction noise permit issued by the Noise Control Authority have to be followed.

Water Quality

Groundwater

Parameters	Action	Limit
DO in mg L ⁻¹	7.6	7.6
pH	6.0 – 8.9	6.0 – 9.0
BOD ₅ in mg L ⁻¹	2.0	2.0
TOC in mg L ⁻¹	Stream 1 and Stream 2: 9	Stream 1 and Stream 2: 9
	Stream 3: 6	Stream 3: 6
Total Nitrogen in mg L ⁻¹	2.0	2.1
Ammonia-N in mg L ⁻¹	0.15	0.20
Total Phosphate in mg L ⁻¹	0.05	0.05
SS in mg L ⁻¹	7.6	12.1
Turbidity in NTU	2.1	2.3

Notes:

1. For pH, non-compliance of the water quality limits occurs when monitoring result is out of the range of the limits.
2. For DO, non-compliance of the water quality limits occurs when monitoring result is lower than the limits.
3. For turbidity, SS, 5-day biochemical oxygen demand (BOD₅), Total organic carbon (TOC), Total Nitrogen, Ammonia-N and Total Phosphate, non-compliance of the water quality limits occurs when monitoring result is higher than the limits.
4. All the figures given in the table are used for reference only and the EPD may amend the figures whenever it is considered as necessary.

Groundwater Level Monitoring

Drill Hole No.	38568-LDH1	TKO-LBH907
Action Level (mPD)	+74.65	+17.59

Marine Water Quality

Parameter (unit)	Depth	Action Level	Limit Level
DO in mg/L (See Note 1 and 4)	<u>Stations G1-G4, M1-M5</u>		
	Depth Average	<u>4.9 mg/L</u>	<u>4.6 mg/L</u>
	Bottom	<u>4.2 mg/L</u>	<u>3.6 mg/L</u>
	<u>Station M6</u>		
	Intake Level	<u>5.0 mg/L</u>	<u>4.7 mg/L</u>
Turbidity in NTU (See Note 2, 4 and 5)	<u>Stations G1-G4, M1-M5</u>		
	Bottom	<u>19.3 NTU</u> or 120% of upstream control station's Turbidity at the same tide of the same day	<u>22.2 NTU</u> or 130% of upstream control station's Turbidity at the same tide of the same day
	<u>Station M6</u>		
	Intake Level	<u>19.0 NTU</u>	<u>19.4 NTU</u>
SS in mg/L (See Note 2, 4 and 5)	<u>Stations G1-G4</u>		
	Surface	<u>6.0 mg/L</u> or 120% of upstream control station's SS at the same tide of the same day	<u>6.9mg/L</u> or 130% of upstream control station's SS at the same tide of the same day
	<u>Stations M1-M5</u>		
	Surface	<u>6.2 mg/L</u> or 120% of upstream control station's SS at the same tide of the same day	<u>7.4 mg/L</u> or 130% of upstream control station's SS at the same tide of the same day
	<u>Stations G1-G4, M1-M5</u>		
	Bottom	<u>6.9 mg/L</u> or 120% of upstream control station's SS at the same tide of the same day	<u>7.9 mg/L</u> or 130% of upstream control station's SS at the same tide of the same day
	<u>Station M6</u>		
	Intake Level	<u>8.3 mg/L</u>	<u>8.6 mg/L</u>

Notes:

1. For DO, non-compliance of the water quality limits occurs when monitoring result is lower than the limits.
2. For turbidity, SS, non-compliance of the water quality limits occurs when monitoring result is higher than the limits.
3. All the figures given in the table are used for reference only and EPD may amend the figures whenever it is considered as necessary.
4. Action and limit values are derived based on baseline water quality monitoring results to show the actual baseline water quality condition.
5. Refer to Appendix I – Marine Water Quality Monitoring Results and Graphical Presentations for results of upstream control stations at each tide on each day.

Water Quality Monitoring in Temporary Marine Embayment

Parameter (unit)	Depth	Action Level	Limit Level
DO in mg/L (See Note 1 and 2)	Depth Average	<u>4.8 mg/L</u> ⁽⁴⁾	<u>4 mg/L</u> ⁽³⁾
	Bottom	<u>2.4 mg/L</u> ⁽⁴⁾	<u>2 mg/L</u> ⁽³⁾

Notes:

1. "depth-averaged" is calculated by taking the arithmetic means of reading of all sampling depths.
2. For DO, non-compliance of the water quality limits occurs when monitoring result is lower than the limits.
3. Current Water Quality Objectives (WQOs) for marine waters of Hong Kong
4. As an alert for adverse water quality impact, the Action Level is set as 120% of the Current WQOs for marine waters of Hong Kong.

Ecology

Post-translocation Coral Monitoring

Parameter	Action Level Definition	Limit Level Definition
Mortality	If during Impact Monitoring a 15% increase in the percentage of partial mortality on hard corals occurs at more than 20% of the tagged coral at any one Impact Monitoring Site that is not recorded at the Control Site, then the Action Level is exceeded.	If during the Impact Monitoring a 25% increase in the percentage of partial mortality occurs at more than 20% of the tagged coral at any one Impact Monitoring Site that is not recorded at the Control Site, then the Limit Level is exceeded.

Landfill Gas Monitoring

Parameter	Limit Level
Oxygen	<19%
	<18%
Methane	>10% LEL (i.e. > 0.5% by volume)
	>20% LEL (i.e. > 1% by volume)
Carbon Dioxide	>0.5%
	>1.5%

Alert, Alarm, Action Levels for Built Heritage Monitoring

Parameter	Alert Level	Alarm Level	Action Level
Vibration	ppv:4.5mm/s	ppv: 4.8mm/s	ppv: 5mm/s Maximum Allowable Vibration Amplitude: 0.1mm
Building Settlement Point	6mm	8mm	10mm
Building Tilting	1:2000	1:1500	1:1000

**APPENDIX B
COPIES OF CALIBRATION
CERTIFICATES**

High-Volume TSP Sampler

5-POINT CALIBRATION DATA SHEET



File No. MA16034/05/0034

Project No. AM1 - Tin Hau Temple
 Date: 9-Feb-22 Next Due Date: 9-Apr-22 Operator: SK
 Equipment No.: A-01-05 Model No.: GS2310 Serial No. 10599

Ambient Condition			
Temperature, Ta (K)	289.1	Pressure, Pa (mmHg)	764.2

Orifice Transfer Standard Information					
Serial No.	3864	Slope, mc	0.05922	Intercept, bc	-0.02420
Last Calibration Date:	31-Jan-22	$mc \times Qstd + bc = [\Delta H \times (Pa/760) \times (298/Ta)]^{1/2}$			
Next Calibration Date:	31-Jan-23	$Qstd = \{[\Delta H \times (Pa/760) \times (298/Ta)]^{1/2} - bc\} / mc$			

Calibration of TSP Sampler					
Calibration Point	Orifice			HVS	
	ΔH (orifice), in. of water	$[\Delta H \times (Pa/760) \times (298/Ta)]^{1/2}$	Qstd (CFM) X - axis	ΔW (HVS), in. of water	$[\Delta W \times (Pa/760) \times (298/Ta)]^{1/2}$ Y-axis
1	13.2	3.70	62.87	9.4	3.12
2	10.2	3.25	55.31	7.0	2.69
3	7.6	2.81	47.80	5.2	2.32
4	5.4	2.37	40.36	3.3	1.85
5	3.0	1.76	30.19	2.0	1.44

By Linear Regression of Y on X

Slope, mw = 0.0522 Intercept, bw = -0.1827
 Correlation coefficient* = 0.9976

*If Correlation Coefficient < 0.990, check and recalibrate.

Set Point Calculation	
From the TSP Field Calibration Curve, take Qstd = 43 CFM	
From the Regression Equation, the "Y" value according to	
$mw \times Qstd + bw = [\Delta W \times (Pa/760) \times (298/Ta)]^{1/2}$	
Therefore, Set Point; W = $(mw \times Qstd + bw)^2 \times (760 / Pa) \times (Ta / 298) =$ <u>4.10</u>	

Remarks: _____

Conducted by: Wong Shing Kwai Signature: Date: 9-Feb-22

Checked by: Henry Leung Signature: Date: 9-Feb-22

High-Volume TSP Sampler

5-POINT CALIBRATION DATA SHEET



File No. MA16034/08/0034

Project No. AM2 - Sai Tso Wan Recreation Ground
 Date: 9-Feb-22 Next Due Date: 9-Apr-22 Operator: SK
 Equipment No.: A-01-08 Model No.: GS2310 Serial No. 1287

Ambient Condition			
Temperature, Ta (K)	<u>289.1</u>	Pressure, Pa (mmHg)	<u>764.2</u>

Orifice Transfer Standard Information					
Serial No.	<u>3864</u>	Slope, mc	<u>0.05922</u>	Intercept, bc	<u>-0.02420</u>
Last Calibration Date:	<u>31-Jan-22</u>	$mc \times Qstd + bc = [\Delta H \times (Pa/760) \times (298/Ta)]^{1/2}$ $Qstd = \{[\Delta H \times (Pa/760) \times (298/Ta)]^{1/2} - bc\} / mc$			
Next Calibration Date:	<u>31-Jan-23</u>				

Calibration of TSP Sampler					
Calibration Point	Orifice			HVS	
	ΔH (orifice), in. of water	$[\Delta H \times (Pa/760) \times (298/Ta)]^{1/2}$	Qstd (CFM) X-axis	ΔW (HVS), in. of water	$[\Delta W \times (Pa/760) \times (298/Ta)]^{1/2}$ Y-axis
1	<u>13.2</u>	3.70	62.87	<u>9.2</u>	3.09
2	<u>10.4</u>	3.28	55.85	<u>6.8</u>	2.65
3	<u>8.0</u>	2.88	49.03	<u>5.1</u>	2.30
4	<u>5.4</u>	2.37	40.36	<u>3.4</u>	1.88
5	<u>3.0</u>	1.76	30.19	<u>2.0</u>	1.44



By Linear Regression of Y on X

Slope, mw = 0.0501 Intercept, bw = -0.1155
 Correlation coefficient* = 0.9976

*If Correlation Coefficient < 0.990, check and recalibrate.

Set Point Calculation	
From the TSP Field Calibration Curve, take Qstd = 43 CFM	
From the Regression Equation, the "Y" value according to	
$mw \times Qstd + bw = [\Delta W \times (Pa/760) \times (298/Ta)]^{1/2}$	
Therefore, Set Point; W = (mw x Qstd + bw) ² x (760 / Pa) x (Ta / 298) =	<u>4.01</u>

Remarks: _____

Conducted by: Wong Shing Kwai Signature:  Date: 9-Feb-22
 Checked by: Henry Leung Signature:  Date: 9-Feb-22

High-Volume TSP Sampler

5-POINT CALIBRATION DATA SHEET



File No. MA16034/03/0034

Project No. AM3 - Yau Lai Estate, Bik Lai House
 Date: 9-Feb-22 Next Due Date: 9-Apr-22 Operator: SK
 Equipment No.: A-01-03 Model No.: GS2310 Serial No. 10379

Ambient Condition			
Temperature, Ta (K)	289.1	Pressure, Pa (mmHg)	764.2

Orifice Transfer Standard Information					
Serial No.	3864	Slope, mc	0.05922	Intercept, bc	-0.02420
Last Calibration Date:	31-Jan-22	$mc \times Qstd + bc = [\Delta H \times (Pa/760) \times (298/Ta)]^{1/2}$			
Next Calibration Date:	31-Jan-23	$Qstd = \{[\Delta H \times (Pa/760) \times (298/Ta)]^{1/2} - bc\} / mc$			

Calibration of TSP Sampler					
Calibration Point	Orifice			HVS	
	ΔH (orifice), in. of water	$[\Delta H \times (Pa/760) \times (298/Ta)]^{1/2}$	Qstd (CFM) X - axis	ΔW (HVS), in. of water	$[\Delta W \times (Pa/760) \times (298/Ta)]^{1/2}$ Y-axis
1	13.2	3.70	62.87	9.2	3.09
2	10.4	3.28	55.85	7.0	2.69
3	8.3	2.93	49.94	5.4	2.37
4	5.4	2.37	40.36	3.4	1.88
5	2.9	1.73	29.68	2.0	1.43

By Linear Regression of Y on X

Slope, $m_w =$ 0.0501 Intercept, $b_w =$ -0.0985
 Correlation coefficient* = 0.9980

*If Correlation Coefficient < 0.990, check and recalibrate.

Set Point Calculation


From the TSP Field Calibration Curve, take Qstd = 43 CFM

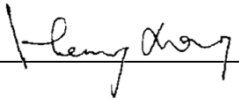
From the Regression Equation, the "Y" value according to

$$m_w \times Qstd + b_w = [\Delta W \times (Pa/760) \times (298/Ta)]^{1/2}$$

Therefore, Set Point; $W = (m_w \times Qstd + b_w)^2 \times (760 / Pa) \times (Ta / 298) =$ 4.07

Remarks: _____

Conducted by: Wong Shing Kwai Signature:  Date: 9-Feb-22

Checked by: Henry Leung Signature:  Date: 9-Feb-22

High-Volume TSP Sampler

5-POINT CALIBRATION DATA SHEET



File No. MA16034/54/0034

Project No. AM4(A) - Cha Kwo Ling Public Cargo Working Area Administrative Office
 Date: 9-Feb-22 Next Due Date: 9-Apr-22 Operator: SK
 Equipment No.: A-01-54 Model No.: TE-5170 Serial No. 1536

Ambient Condition			
Temperature, Ta (K)	289.1	Pressure, Pa (mmHg)	764.2

Orifice Transfer Standard Information					
Serial No.	3864	Slope, mc	0.05922	Intercept, bc	-0.02420
Last Calibration Date:	31-Jan-22	$mc \times Qstd + bc = [\Delta H \times (Pa/760) \times (298/Ta)]^{1/2}$			
Next Calibration Date:	31-Jan-23	$Qstd = \{[\Delta H \times (Pa/760) \times (298/Ta)]^{1/2} - bc\} / mc$			

Calibration of TSP Sampler					
Calibration Point	Orifice			HVS	
	ΔH (orifice), in. of water	$[\Delta H \times (Pa/760) \times (298/Ta)]^{1/2}$	Qstd (CFM) X - axis	ΔW (HVS), in. of water	$[\Delta W \times (Pa/760) \times (298/Ta)]^{1/2}$ Y-axis
1	13.2	3.70	62.87	9.6	3.15
2	10.8	3.35	56.91	7.6	2.81
3	7.8	2.84	48.42	5.4	2.37
4	5.9	2.47	42.17	3.6	1.93
5	3.0	1.76	30.19	2.0	1.44

By Linear Regression of Y on X

Slope, $m_w =$ 0.0532 Intercept, $b_w =$ -0.2208
 Correlation coefficient* = 0.9967

*If Correlation Coefficient < 0.990, check and recalibrate.

Set Point Calculation


From the TSP Field Calibration Curve, take Qstd = 43 CFM


From the Regression Equation, the "Y" value according to

$$m_w \times Qstd + b_w = [\Delta W \times (Pa/760) \times (298/Ta)]^{1/2}$$

Therefore, Set Point; $W = (m_w \times Qstd + b_w)^2 \times (760 / Pa) \times (Ta / 298) =$ 4.12

Remarks: _____

Conducted by: Wong Shing Kwai Signature:  Date: 9-Feb-22

Checked by: Henry Leung Signature:  Date: 9-Feb-22

High-Volume TSP Sampler

5-POINT CALIBRATION DATA SHEET



File No. MA16034/37/0034

Project No. AM5(A) - Tseung Kwan O DSD Desilting Compound
 Date: 9-Feb-22 Next Due Date: 9-Apr-22 Operator: SK
 Equipment No.: A-01-37 Model No.: GS2310 Serial No. 1704

Ambient Condition			
Temperature, Ta (K)	289.1	Pressure, Pa (mmHg)	764.2

Orifice Transfer Standard Information					
Serial No.	3864	Slope, mc	0.05922	Intercept, bc	-0.02420
Last Calibration Date:	31-Jan-22	$mc \times Qstd + bc = [\Delta H \times (Pa/760) \times (298/Ta)]^{1/2}$			
Next Calibration Date:	31-Jan-23	$Qstd = \{[\Delta H \times (Pa/760) \times (298/Ta)]^{1/2} - bc\} / mc$			

Calibration of TSP Sampler					
Calibration Point	Orifice			HVS	
	ΔH (orifice), in. of water	$[\Delta H \times (Pa/760) \times (298/Ta)]^{1/2}$	Qstd (CFM) X - axis	ΔW (HVS), in. of water	$[\Delta W \times (Pa/760) \times (298/Ta)]^{1/2}$ Y-axis
1	13.2	3.70	62.87	9.6	3.15
2	10.8	3.35	56.91	7.4	2.77
3	8.6	2.99	50.82	5.9	2.47
4	5.6	2.41	41.09	3.4	1.88
5	3.0	1.76	30.19	2.0	1.44

By Linear Regression of Y on X

Slope, $m_w =$ 0.0528 Intercept, $b_w =$ -0.2126
 Correlation coefficient* = 0.9967

*If Correlation Coefficient < 0.990, check and recalibrate.

Set Point Calculation


From the TSP Field Calibration Curve, take Qstd = 43 CFM


From the Regression Equation, the "Y" value according to

$$m_w \times Qstd + b_w = [\Delta W \times (Pa/760) \times (298/Ta)]^{1/2}$$

Therefore, Set Point; $W = (m_w \times Qstd + b_w)^2 \times (760 / Pa) \times (Ta / 298) =$ 4.09

Remarks: _____

Conducted by: Wong Shing Kwai Signature:  Date: 9-Feb-22

Checked by: Henry Leung Signature:  Date: 9-Feb-22

High-Volume TSP Sampler

5-POINT CALIBRATION DATA SHEET



File No. MA16034/07/0034

Project No. AM6 - Park Central
 Date: 4-Mar-22 Next Due Date: 4-May-22 Operator: SK
 Equipment No.: A-01-07 Model No.: GS2310 Serial No. 10592

Ambient Condition			
Temperature, Ta (K)	<u>294.3</u>	Pressure, Pa (mmHg)	<u>760.8</u>

Orifice Transfer Standard Information					
Serial No.	<u>3864</u>	Slope, mc	<u>0.05922</u>	Intercept, bc	<u>-0.02420</u>
Last Calibration Date:	<u>31-Jan-22</u>	$mc \times Qstd + bc = [\Delta H \times (Pa/760) \times (298/Ta)]^{1/2}$ $Qstd = \{[\Delta H \times (Pa/760) \times (298/Ta)]^{1/2} - bc\} / mc$			
Next Calibration Date:	<u>31-Jan-23</u>				

Calibration of TSP Sampler					
Calibration Point	Orifice			HVS	
	ΔH (orifice), in. of water	$[\Delta H \times (Pa/760) \times (298/Ta)]^{1/2}$	Qstd (CFM) X - axis	ΔW (HVS), in. of water	$[\Delta W \times (Pa/760) \times (298/Ta)]^{1/2}$ Y-axis
1	<u>12.6</u>	<u>3.57</u>	<u>60.76</u>	<u>8.6</u>	<u>2.95</u>
2	<u>9.3</u>	<u>3.07</u>	<u>52.25</u>	<u>6.4</u>	<u>2.55</u>
3	<u>7.6</u>	<u>2.78</u>	<u>47.28</u>	<u>4.8</u>	<u>2.21</u>
4	<u>4.9</u>	<u>2.23</u>	<u>38.04</u>	<u>3.2</u>	<u>1.80</u>
5	<u>3.0</u>	<u>1.74</u>	<u>29.86</u>	<u>2.1</u>	<u>1.46</u>

By Linear Regression of Y on X

Slope, mw = 0.0488 Intercept, bw = -0.0352
 Correlation coefficient* = 0.9972

*If Correlation Coefficient < 0.990, check and recalibrate.

Set Point Calculation

From the TSP Field Calibration Curve, take Qstd = 43 CFM

From the Regression Equation, the "Y" value according to

$$mw \times Qstd + bw = [\Delta W \times (Pa/760) \times (298/Ta)]^{1/2}$$

Therefore, Set Point; W = $(mw \times Qstd + bw)^2 \times (760 / Pa) \times (Ta / 298) =$ 4.20

Remarks: _____

Conducted by: Wong Shing Kwai Signature: Date: 4-Mar-22

Checked by: Henry Leung Signature: Date: 4-Mar-22

High-Volume TSP Sampler

5-POINT CALIBRATION DATA SHEET



File No. MA16034/05/0035

Project No. AM1 - Tin Hau Temple
 Date: 9-Apr-22 Next Due Date: 9-Jun-22 Operator: SK
 Equipment No.: A-01-05 Model No.: GS2310 Serial No. 10599

Ambient Condition			
Temperature, Ta (K)	<u>296.1</u>	Pressure, Pa (mmHg)	<u>760</u>

Orifice Transfer Standard Information					
Serial No.	<u>3864</u>	Slope, mc	<u>0.05922</u>	Intercept, bc	<u>-0.02420</u>
Last Calibration Date:	<u>31-Jan-22</u>	$mc \times Qstd + bc = [\Delta H \times (Pa/760) \times (298/Ta)]^{1/2}$			
Next Calibration Date:	<u>31-Jan-23</u>	$Qstd = \{[\Delta H \times (Pa/760) \times (298/Ta)]^{1/2} - bc\} / mc$			

Calibration of TSP Sampler					
Calibration Point	Orifice			HVS	
	ΔH (orifice), in. of water	$[\Delta H \times (Pa/760) \times (298/Ta)]^{1/2}$	Qstd (CFM) X - axis	ΔW (HVS), in. of water	$[\Delta W \times (Pa/760) \times (298/Ta)]^{1/2}$ Y-axis
1	<u>13.2</u>	3.64	61.96	<u>9.6</u>	3.11
2	<u>10.2</u>	3.20	54.51	<u>7.2</u>	2.69
3	<u>7.7</u>	2.78	47.42	<u>5.4</u>	2.33
4	<u>5.4</u>	2.33	39.77	<u>3.3</u>	1.82
5	<u>3.0</u>	1.74	29.75	<u>2.0</u>	1.42

By Linear Regression of Y on X

Slope, $m_w =$ 0.0535 Intercept, $b_w =$ -0.2213

Correlation coefficient* = 0.9973

*If Correlation Coefficient < 0.990, check and recalibrate.

Set Point Calculation


From the TSP Field Calibration Curve, take Qstd = 43 CFM


From the Regression Equation, the "Y" value according to

$$m_w \times Qstd + b_w = [\Delta W \times (Pa/760) \times (298/Ta)]^{1/2}$$

Therefore, Set Point; $W = (m_w \times Qstd + b_w)^2 \times (760 / Pa) \times (Ta / 298) =$ 4.29

Remarks: _____

Conducted by: Wong Shing Kwai Signature:  Date: 9-Apr-22

Checked by: Henry Leung Signature:  Date: 9-Apr-22

High-Volume TSP Sampler

5-POINT CALIBRATION DATA SHEET



File No. MA16034/08/0035

Project No. AM2 - Sai Tso Wan Recreation Ground
 Date: 9-Apr-22 Next Due Date: 9-Jun-22 Operator: SK
 Equipment No.: A-01-08 Model No.: GS2310 Serial No. 1287

Ambient Condition			
Temperature, Ta (K)	296.1	Pressure, Pa (mmHg)	760

Orifice Transfer Standard Information					
Serial No.	3864	Slope, mc	0.05922	Intercept, bc	-0.02420
Last Calibration Date:	31-Jan-22	$mc \times Qstd + bc = [\Delta H \times (Pa/760) \times (298/Ta)]^{1/2}$ $Qstd = \{[\Delta H \times (Pa/760) \times (298/Ta)]^{1/2} - bc\} / mc$			
Next Calibration Date:	31-Jan-23				

Calibration of TSP Sampler					
Calibration Point	Orifice			HVS	
	ΔH (orifice), in. of water	$[\Delta H \times (Pa/760) \times (298/Ta)]^{1/2}$	Qstd (CFM) X-axis	ΔW (HVS), in. of water	$[\Delta W \times (Pa/760) \times (298/Ta)]^{1/2}$ Y-axis
1	13.2	3.64	61.96	9.4	3.08
2	10.4	3.24	55.04	6.8	2.62
3	7.8	2.80	47.72	5.2	2.29
4	5.4	2.33	39.77	3.4	1.85
5	3.0	1.74	29.75	2.0	1.42

By Linear Regression of Y on X

Slope, mw = 0.0510 Intercept, bw = -0.1387
 Correlation coefficient* = 0.9973

*If Correlation Coefficient < 0.990, check and recalibrate.

Set Point Calculation

From the TSP Field Calibration Curve, take Qstd = 43 CFM

From the Regression Equation, the "Y" value according to

$$mw \times Qstd + bw = [\Delta W \times (Pa/760) \times (298/Ta)]^{1/2}$$

Therefore, Set Point; W = $(mw \times Qstd + bw)^2 \times (760 / Pa) \times (Ta / 298) =$ 4.19

Remarks: _____

Conducted by: Wong Shing Kwai Signature: Date: 9-Apr-22

Checked by: Henry Leung Signature: Date: 9-Apr-22

High-Volume TSP Sampler

5-POINT CALIBRATION DATA SHEET



File No. MA16034/03/0035

Project No. AM3 - Yau Lai Estate, Bik Lai House
 Date: 9-Apr-22 Next Due Date: 9-Jun-22 Operator: SK
 Equipment No.: A-01-03 Model No.: GS2310 Serial No. 10379

Ambient Condition			
Temperature, Ta (K)	<u>296.1</u>	Pressure, Pa (mmHg)	<u>760</u>

Orifice Transfer Standard Information					
Serial No.	<u>3864</u>	Slope, mc	<u>0.05922</u>	Intercept, bc	<u>-0.02420</u>
Last Calibration Date:	<u>31-Jan-22</u>	$mc \times Qstd + bc = [\Delta H \times (Pa/760) \times (298/Ta)]^{1/2}$			
Next Calibration Date:	<u>31-Jan-23</u>	$Qstd = \{[\Delta H \times (Pa/760) \times (298/Ta)]^{1/2} - bc\} / mc$			

Calibration of TSP Sampler					
Calibration Point	Orifice			HVS	
	ΔH (orifice), in. of water	$[\Delta H \times (Pa/760) \times (298/Ta)]^{1/2}$	Qstd (CFM) X - axis	ΔW (HVS), in. of water	$[\Delta W \times (Pa/760) \times (298/Ta)]^{1/2}$ Y-axis
1	<u>13.2</u>	3.64	61.96	<u>9.4</u>	3.08
2	<u>10.4</u>	3.24	55.04	<u>7.0</u>	2.65
3	<u>8.4</u>	2.91	49.51	<u>5.6</u>	2.37
4	<u>5.4</u>	2.33	39.77	<u>3.4</u>	1.85
5	<u>3.0</u>	1.74	29.75	<u>2.0</u>	1.41

By Linear Regression of Y on X

Slope, $m_w =$ 0.0516 Intercept, $b_w =$ -0.1629
 Correlation coefficient* = 0.9983

*If Correlation Coefficient < 0.990, check and recalibrate.

Set Point Calculation

From the TSP Field Calibration Curve, take Qstd = 43 CFM

From the Regression Equation, the "Y" value according to

$$m_w \times Qstd + b_w = [\Delta W \times (Pa/760) \times (298/Ta)]^{1/2}$$

Therefore, Set Point; $W = (m_w \times Qstd + b_w)^2 \times (760 / Pa) \times (Ta / 298) =$ 4.20

Remarks: _____

Conducted by: Wong Shing Kwai Signature: Date: 9-Apr-22

Checked by: Henry Leung Signature: Date: 9-Apr-22

High-Volume TSP Sampler

5-POINT CALIBRATION DATA SHEET



File No. MA16034/54/0035

Project No. AM4(A) - Cha Kwo Ling Public Cargo Working Area Administrative Office
 Date: 9-Apr-22 Next Due Date: 9-Jun-22 Operator: SK
 Equipment No.: A-01-54 Model No.: TE-5170 Serial No. 1536

Ambient Condition			
Temperature, Ta (K)	296.1	Pressure, Pa (mmHg)	760

Orifice Transfer Standard Information					
Serial No.	3864	Slope, mc	0.05922	Intercept, bc	-0.02420
Last Calibration Date:	31-Jan-22	$mc \times Qstd + bc = [\Delta H \times (Pa/760) \times (298/Ta)]^{1/2}$			
Next Calibration Date:	31-Jan-23	$Qstd = \{[\Delta H \times (Pa/760) \times (298/Ta)]^{1/2} - bc\} / mc$			

Calibration of TSP Sampler					
Calibration Point	Orifice			HVS	
	ΔH (orifice), in. of water	$[\Delta H \times (Pa/760) \times (298/Ta)]^{1/2}$	Qstd (CFM) X - axis	ΔW (HVS), in. of water	$[\Delta W \times (Pa/760) \times (298/Ta)]^{1/2}$ Y-axis
1	13.0	3.62	61.49	9.4	3.08
2	10.6	3.27	55.56	7.4	2.73
3	7.6	2.77	47.11	5.2	2.29
4	5.6	2.37	40.50	3.4	1.85
5	3.0	1.74	29.75	2.0	1.42

By Linear Regression of Y on X

Slope, $m_w =$ 0.0530 Intercept, $b_w =$ -0.2129
 Correlation coefficient* = 0.9969

*If Correlation Coefficient < 0.990, check and recalibrate.

Set Point Calculation


From the TSP Field Calibration Curve, take Qstd = 43 CFM

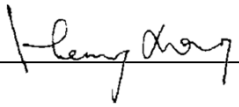
From the Regression Equation, the "Y" value according to

$$m_w \times Qstd + b_w = [\Delta W \times (Pa/760) \times (298/Ta)]^{1/2}$$

Therefore, Set Point; $W = (m_w \times Qstd + b_w)^2 \times (760 / Pa) \times (Ta / 298) =$ 4.24

Remarks: _____

Conducted by: Wong Shing Kwai Signature:  Date: 9-Apr-22

Checked by: Henry Leung Signature:  Date: 9-Apr-22

High-Volume TSP Sampler

5-POINT CALIBRATION DATA SHEET



File No. MA16034/37/0035

Project No. AM5(A) - Tseung Kwan O DSD Desilting Compound
 Date: 9-Apr-22 Next Due Date: 9-Jun-22 Operator: SK
 Equipment No.: A-01-37 Model No.: GS2310 Serial No. 1704

Ambient Condition			
Temperature, Ta (K)	296.1	Pressure, Pa (mmHg)	760

Orifice Transfer Standard Information					
Serial No.	3864	Slope, mc	0.05922	Intercept, bc	-0.02420
Last Calibration Date:	31-Jan-22	$mc \times Qstd + bc = [\Delta H \times (Pa/760) \times (298/Ta)]^{1/2}$			
Next Calibration Date:	31-Jan-23	$Qstd = \{[\Delta H \times (Pa/760) \times (298/Ta)]^{1/2} - bc\} / mc$			

Calibration of TSP Sampler					
Calibration Point	Orifice			HVS	
	ΔH (orifice), in. of water	$[\Delta H \times (Pa/760) \times (298/Ta)]^{1/2}$	Qstd (CFM) X - axis	ΔW (HVS), in. of water	$[\Delta W \times (Pa/760) \times (298/Ta)]^{1/2}$ Y-axis
1	13.2	3.64	61.96	9.6	3.11
2	10.8	3.30	56.08	7.4	2.73
3	8.4	2.91	49.51	5.8	2.42
4	5.4	2.33	39.77	3.4	1.85
5	3.0	1.74	29.75	2.0	1.42

By Linear Regression of Y on X

Slope, $m_w =$ 0.0525 Intercept, $b_w =$ -0.1849
 Correlation coefficient* = 0.9980

*If Correlation Coefficient < 0.990, check and recalibrate.

Set Point Calculation


From the TSP Field Calibration Curve, take Qstd = 43 CFM


From the Regression Equation, the "Y" value according to

$$m_w \times Qstd + b_w = [\Delta W \times (Pa/760) \times (298/Ta)]^{1/2}$$

Therefore, Set Point; $W = (m_w \times Qstd + b_w)^2 \times (760 / Pa) \times (Ta / 298) =$ 4.27

Remarks: _____

Conducted by: Wong Shing Kwai Signature:  Date: 9-Apr-22

Checked by: Henry Leung Signature:  Date: 9-Apr-22

Certificate of Calibration

It is certified that the item under calibration has been calibrated by corresponding calibrated High Volume Sampler

Description: Laser Dust Monitor Date of Calibration 29-Mar-22
 Manufacturer: Sibata Scientific Technology LTD. Validity of Calibration Record 29-May-22
 Model No.: LD-3B
 Serial No.: 2Y6194
 Equipment No.: SA-01-02 Sensitivity 0.001 mg/m3
 High Volume Sampler No.: A-01-03 Before Sensitivity Adjustment 578
 Tisch Calibration Orifice No.: 3864 After Sensitivity Adjustment 578

Calibration of 1 hr TSP			
Calibration Point	Laser Dust Monitor		HVS
	Total Count	Count / Minute X-axis	Mass concentration ($\mu\text{g}/\text{m}^3$) Y-axis
1	4500	75.0	152.0
2	3980	66.3	133.0
3	3220	53.7	109.0
Average		65.0	131.3


By Linear Regression of Y on X
 Slope, mw = 2.0068 Intercept, bw = 0.8941
 Correlation coefficient* = 0.9992


Set Correlation Factor, SCF
 SCF = [K=High Volume Sampler / Dust Meter, ($\mu\text{g}/\text{m}^3$)] 2.0

In-house method in according to the instruction manual:

The Dust Monitor was compared with a calibrated High Volume Sampler and The result was used to generate the Correlation Factor (CF) between the Dust Monitor and High Volume Sampler.

Those filter papers are weighted by HOKLAS laboratory (HPCT Litimed)

Calibrated by: 
 Technical Officer (Wong Shing Kwai)

Approved by: 
 Project Manager (Henry Leung)

Certificate of Calibration

It is certified that the item under calibration has been calibrated by corresponding calibrated High Volume Sampler


Description: Digital Dust Indicator Date of Calibration 29-Mar-22
 Manufacturer: Sibata Scientific Technology LTD. Validity of Calibration Record 29-May-22
 Model No.: LD-5R
 Serial No.: 8Y2374
 Equipment No.: SA-01-04 Sensitivity 0.001 mg/m3
 High Volume Sampler No.: A-01-03 Before Sensitivity Adjustment 652
 Tisch Calibration Orifice No.: 3864 After Sensitivity Adjustment 652

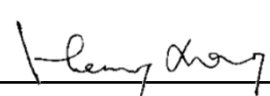
Calibration of 1 hr TSP		
Calibration Point	Laser Dust Monitor	HVS
	Mass Concentration (µg/m ³) X-axis	Mass concentration (µg/m ³) Y-axis
1	72.0	152.0
2	65.5	133.0
3	54.0	109.0
Average	63.8	131.3
By Linear Regression of Y on X Slope , mw = <u>2.3541</u> Intercept, bw = <u>-18.9343</u> Correlation coefficient* = <u>0.9958</u>		
Set Correlation Factor		
Particulate Concentration by High Volume Sampler (µg/m ³)		131.3
Particulate Concentration by Dust Meter (µg/m ³)		63.8
Measureing time, (min)		60.0
Set Correlation Factor , SCF SCF = [K=High Volume Sampler / Dust Meter, (µg/m ³)] <u>2.1</u>		

In-house method in according to the instruction manual:

The Dust Monitor was compared with a calibrated High Volume Sampler and The result was used to generate the Correlation Factor (CF) between the Dust Monitor and High Volume Sampler.

Those filter papers are weighted by HOKLAS laboratory (HPCT Litimed)

Calibrated by: 
 Technical Officer (Wong Shing Kwai)

Approved by: 
 Project Manager (Henry Leung)

Certificate of Calibration

It is certified that the item under calibration has been calibrated by corresponding calibrated High Volume Sampler


Description: Digital Dust Indicator Date of Calibration 29-Mar-22
 Manufacturer: Sibata Scientific Technology LTD. Validity of Calibration Record 29-May-22
 Model No.: LD-5R
 Serial No.: 8Y2373
 Equipment No.: SA-01-05 Sensitivity 0.001 mg/m3
 High Volume Sampler No.: A-01-03 Before Sensitivity Adjustment 657
 Tisch Calibration Orifice No.: 3864 After Sensitivity Adjustment 657


Calibration of 1 hr TSP		
Calibration Point	Laser Dust Monitor	HVS
	Mass Concentration (µg/m ³) X-axis	Mass concentration (µg/m ³) Y-axis
1	65.0	152.0
2	58.0	133.0
3	50.5	109.0
Average	57.8	131.3
By Linear Regression of Y on X Slope , mw = <u>2.9683</u> Intercept, bw = <u>-40.3336</u> Correlation coefficient* = <u>0.9989</u>		
Set Correlation Factor		
Particulate Concentration by High Volume Sampler (µg/m ³)		131.3
Particulate Concentration by Dust Meter (µg/m ³)		57.8
Measureing time, (min)		60.0
Set Correlation Factor , SCF SCF = [K=High Volume Sampler / Dust Meter, (µg/m³)] <u>2.3</u>		

In-house method in according to the instruction manual:

The Dust Monitor was compared with a calibrated High Volume Sampler and The result was used to generate the Correlation Factor (CF) between the Dust Monitor and High Volume Sampler.

Those filter papers are weighted by HOKLAS laboratory (HPCT Litimed)

Calibrated by: 
 Technical Officer (Wong Shing Kwai)

Approved by: 
 Project Manager (Henry Leung)

Certificate of Calibration

It is certified that the item under calibration has been calibrated by corresponding calibrated High Volume Sampler


Description: Digital Dust Indicator Date of Calibration 29-Mar-22
 Manufacturer: Sibata Scientific Technology LTD. Validity of Calibration Record 29-May-22
 Model No.: LD-5R
 Serial No.: 972777
 Equipment No.: SA-01-06 Sensitivity 0.001 mg/m3
 High Volume Sampler No.: A-01-03 Before Sensitivity Adjustment 645
 Tisch Calibration Orifice No.: 3864 After Sensitivity Adjustment 645


Calibration of 1 hr TSP		
Calibration Point	Laser Dust Monitor	HVS
	Mass Concentration (µg/m ³) X-axis	Mass concentration (µg/m ³) Y-axis
1	69.0	152.0
2	62.0	133.0
3	54.5	109.0
Average	61.8	131.3
By Linear Regression of Y on X Slope , mw = <u>2.9683</u> Intercept, bw = <u>-52.2068</u> Correlation coefficient* = <u>0.9989</u>		
Set Correlation Factor		
Particulate Concentration by High Volume Sampler (µg/m ³)	131.3	
Particulate Concentration by Dust Meter (µg/m ³)	61.8	
Measureing time, (min)	60.0	
Set Correlation Factor , SCF		
SCF = [K=High Volume Sampler / Dust Meter, (µg/m ³)]	<u>2.1</u>	

In-house method in according to the instruction manual:

The Dust Monitor was compared with a calibrated High Volume Sampler and The result was used to generate the Correlation Factor (CF) between the Dust Monitor and High Volume Sampler.

Those filter papers are weighted by HOKLAS laboratory (HPCT Litimed)

Calibrated by: 
 Technical Officer (Wong Shing Kwai)

Approved by: 
 Project Manager (Henry Leung)

Certificate of Calibration

It is certified that the item under calibration has been calibrated by corresponding calibrated High Volume Sampler


Description: Digital Dust Indicator Date of Calibration 29-Mar-22
 Manufacturer: Sibata Scientific Technology LTD. Validity of Calibration Record 29-May-22
 Model No.: LD-5R
 Serial No.: 972778
 Equipment No.: SA-01-07 Sensitivity 0.001 mg/m3
 High Volume Sampler No.: A-01-03 Before Sensitivity Adjustment 735 CPM
 Tisch Calibration Orifice No.: 3864 After Sensitivity Adjustment 735 CPM


Calibration of 1 hr TSP		
Calibration Point	Laser Dust Monitor	HVS
	Mass Concentration (µg/m ³) X-axis	Mass concentration (µg/m ³) Y-axis
1	72.0	152.0
2	63.0	133.0
3	54.0	109.0
Average	63.0	131.3
By Linear Regression of Y on X Slope , mw = <u>2.3889</u> Intercept, bw = <u>-19.1667</u> Correlation coefficient* = <u>0.9978</u>		
Set Correlation Factor		
Particulate Concentration by High Volume Sampler (µg/m ³)	131.3	
Particulate Concentration by Dust Meter (µg/m ³)	63.0	
Measureing time, (min)	60.0	
Set Correlation Factor , SCF		
SCF = [K=High Volume Sampler / Dust Meter, (µg/m ³)]	<u>2.1</u>	

In-house method in according to the instruction manual:

The Dust Monitor was compared with a calibrated High Volume Sampler and The result was used to generate the Correlation Factor (CF) between the Dust Monitor and High Volume Sampler.

Those filter papers are weighted by HOKLAS laboratory (HPCT Litimed)

Calibrated by: 
 Technical Officer (Wong Shing Kwai)

Approved by: 
 Project Manager (Henry Leung)

Certificate of Calibration

It is certified that the item under calibration has been calibrated by corresponding calibrated High Volume Sampler


Description: Digital Dust Indicator Date of Calibration 29-Mar-22
 Manufacturer: Sibata Scientific Technology LTD. Validity of Calibration Record 29-May-22
 Model No.: LD-5R
 Serial No.: 972779
 Equipment No.: SA-01-08 Sensitivity 0.001 mg/m3
 High Volume Sampler No.: A-01-03 Before Sensitivity Adjustment 744 CPM
 Tisch Calibration Orifice No.: 3864 After Sensitivity Adjustment 744 CPM


Calibration of 1 hr TSP		
Calibration Point	Laser Dust Monitor	HVS
	Mass Concentration (µg/m ³) X-axis	Mass concentration (µg/m ³) Y-axis
1	69.0	152.0
2	60.5	133.0
3	52.0	109.0
Average	60.5	131.3
By Linear Regression of Y on X Slope , mw = <u>2.5294</u> Intercept, bw = <u>-21.6961</u> Correlation coefficient* = <u>0.9978</u>		
Set Correlation Factor		
Particulate Concentration by High Volume Sampler (µg/m ³)		131.3
Particulate Concentration by Dust Meter (µg/m ³)		60.5
Measureing time, (min)		60.0
Set Correlation Factor , SCF SCF = [K=High Volume Sampler / Dust Meter, (µg/m ³)] <u>2.2</u>		

In-house method in according to the instruction manual:

The Dust Monitor was compared with a calibrated High Volume Sampler and The result was used to generate the Correlation Factor (CF) between the Dust Monitor and High Volume Sampler.

Those filter papers are weighted by HOKLAS laboratory (HPCT Litimed)

Calibrated by: 
 Technical Officer (Wong Shing Kwai)

Approved by: 
 Project Manager (Henry Leung)

Certificate of Calibration

It is certified that the item under calibration has been calibrated by corresponding calibrated High Volume Sampler


Description: Digital Dust Indicator Date of Calibration 29-Mar-22
 Manufacturer: Sibata Scientific Technology LTD. Validity of Calibration Record 29-May-22
 Model No.: LD-5R
 Serial No.: 972780
 Equipment No.: SA-01-09 Sensitivity 0.001 mg/m3
 High Volume Sampler No.: A-01-03 Before Sensitivity Adjustment 739 CPM
 Tisch Calibration Orifice No.: 3864 After Sensitivity Adjustment 739 CPM


Calibration of 1 hr TSP		
Calibration Point	Laser Dust Monitor	HVS
	Mass Concentration (µg/m ³) X-axis	Mass concentration (µg/m ³) Y-axis
1	69.0	152.0
2	61.0	133.0
3	53.0	109.0
Average	61.0	131.3
By Linear Regression of Y on X Slope , mw = <u>2.6875</u> Intercept, bw = <u>-32.6042</u> Correlation coefficient* = <u>0.9978</u>		
Set Correlation Factor		
Particulate Concentration by High Volume Sampler (µg/m ³)	131.3	
Particulate Concentration by Dust Meter (µg/m ³)	61.0	
Measureing time, (min)	60.0	
Set Correlation Factor , SCF		
SCF = [K=High Volume Sampler / Dust Meter, (µg/m ³)]	<u>2.2</u>	

In-house method in according to the instruction manual:

The Dust Monitor was compared with a calibrated High Volume Sampler and The result was used to generate the Correlation Factor (CF) between the Dust Monitor and High Volume Sampler.

Those filter papers are weighted by HOKLAS laboratory (HPCT Litimed)

Calibrated by: 
 Technical Officer (Wong Shing Kwai)

Approved by: 
 Project Manager (Henry Leung)

Certificate of Calibration

It is certified that the item under calibration has been calibrated by corresponding calibrated High Volume Sampler


Description: Digital Dust Indicator Date of Calibration 29-Mar-22
 Manufacturer: Sibata Scientific Technology LTD. Validity of Calibration Record 29-May-22
 Model No.: LD-5R
 Serial No.: 972781
 Equipment No.: SA-01-10 Sensitivity 0.001 mg/m3
 High Volume Sampler No.: A-01-03 Before Sensitivity Adjustment 734 CPM
 Tisch Calibration Orifice No.: 3864 After Sensitivity Adjustment 734 CPM


Calibration of 1 hr TSP		
Calibration Point	Laser Dust Monitor	HVS
	Mass Concentration (µg/m ³) X-axis	Mass concentration (µg/m ³) Y-axis
1	74.0	152.0
2	63.5	133.0
3	48.0	109.0
Average	61.8	131.3
By Linear Regression of Y on X Slope , mw = <u>1.6459</u> Intercept, bw = <u>29.5628</u> Correlation coefficient* = <u>0.9991</u>		
Set Correlation Factor		
Particulate Concentration by High Volume Sampler (µg/m ³)		131.3
Particulate Concentration by Dust Meter (µg/m ³)		61.8
Measureing time, (min)		60.0
Set Correlation Factor , SCF SCF = [K=High Volume Sampler / Dust Meter, (µg/m ³)] <u>2.1</u>		

In-house method in according to the instruction manual:

The Dust Monitor was compared with a calibrated High Volume Sampler and The result was used to generate the Correlation Factor (CF) between the Dust Monitor and High Volume Sampler.

Those filter papers are weighted by HOKLAS laboratory (HPCT Litimed)

Calibrated by: 
 Technical Officer (Wong Shing Kwai)

Approved by: 
 Project Manager (Henry Leung)

Certificate of Calibration - Wind Monitoring Station

Description: Yau Lai Estate, Bik Lai House
 Manufacturer: Davis Instruments
 Model No.: Davis7440
 Serial No.: MC01010A44
 Equipment No.: SA-03-04
 Date of Calibration: 19-Feb-2022
 Next Due Date: 19-Aug-2022

1. Performance check of Wind Speed

Wind Speed, m/s		Difference D (m/s)
Wind Speed Reading (V1)	Anemometer Value (V2)	$D = V1 - V2$
0.0	0.0	0.0
1.5	1.5	0.0
2.5	2.5	0.0
4.2	4.3	-0.1


2. Performance check of Wind Direction


Wind Direction (°)		Difference D (°)
Wind Direction Reading (W1)	Marine Compass Value (W2)	$D = W1 - W2$
0	0	0.0
90	90	0.0
180	180	0.0
270	270	0.0

Test Specification:

1. Performance Wind Speed Test - The wind meter was on-site calibrated against the anemometer

2. Performance Wind Direction Test - The wind meter was on-site calibrated against the marine compass at four direction

Calibrated by: 
 Wong Shing Kwai

Approved by: 
 Henry Leung

High Precision Chemical Testing Ltd.

Rm 1904, Technology Park
18 On Lai Street, Shatin
NT, Hong Kong
Tel: +852 3841 4388 Website: <https://www.hpct.com.hk>



Report No. : 00164
Application No. : HP00042

Issue Date : 25 Jan 2022

Certificate of Calibration

Applicant : Cinotech Consultants Limited
RM 1710, Technology Park,
18 On Lai Street,
Shatin, N.T., Hong Kong

Sample Description : Submitted equipment stated to be Integrating Sound Level Meter.

Equipment No.: : N-08-12

Manufacturer: : SVANTEK

Other information :

Model No.	SVAN 957
Serial No.	23851
Microphone No.	17204

Date Received : 19 Jan 2022

Test Period : 21 Jan 2022 to 21 Jan 2022

Test Requested : Performance checking for Sound Level Meter

Test Method : The Sound Level Calibrator has been calibrated in accordance with the documented procedures and using standard and instrument which are recommended by the manufacturer, or equivalent.

Test conditions : Room Temperature: 22-25 degree Celsius
Relative Humidity: 35-70%

Test Result : Refer to the test result(s) on page 2.

Remark : 1. Information of the sample description provided by the Applicant.
2. The result(s) relate only to the items tested or calibrated.

For and on behalf of
HIGH PRECISION CHEMICAL TESTING LIMITED

A handwritten signature in black ink, appearing to read 'Lee Wai Kit', is written over a horizontal line.

Lee Wai Kit
Laboratory Manager

High Precision Chemical Testing Ltd.

Rm 1904, Technology Park
18 On Lai Street, Shatin
NT, Hong Kong
Tel: +852 3841 4388 Website: <https://www.hpct.com.hk>



Report No. : 00164

Issue Date : 25 Jan 2022

Application No. : HP00042

Certificate of Calibration

Measuring equipment :	Description	Sound Calibrator
	Manufacturer	Brüel & Kjær
	Model No.	TYPE 4231
	Serial No.	2326353
	Equipment No.	N-02-01

Test Result :

Reference value, dB	Indication value, dB	Deviation, dB	Allowed deviation, dB
94.0	94.1	+0.1	± 1.5
114.0	114.2	+0.2	± 1.5

- Note** : 1. "Instrument Readings" presents the figures shown on item under calibration / checking regardless of equipment precision or significant figures.
2. The indication value was obtained from the average of ten replicated measurement.

- End of report -

High Precision Chemical Testing Ltd.

Rm 1904, Technology Park
18 On Lai Street, Shatin
NT, Hong Kong
Tel: +852 3841 4388 Website: <https://www.hpct.com.hk>



Report No. : 00145
Application No. : HP00029

Issue Date : 04 Nov 2021

Certificate of Calibration

Applicant : Cinotech Consultants Limited
RM 1710, Technology Park,
18 On Lai Street,
Shatin, N.T., Hong Kong

Sample Description : Submitted equipment stated to be Integrating Sound Level Meter.

Equipment No.: : N-12-03
Manufacturer: : BSWA Technology

Other information	Model No.	BSWA 308
	Serial No.	570188
	Microphone No.	570608

Date Received : 26 Oct 2021

Test Period : 26 Oct 2021 to 02 Nov 2021

Test Requested : Performance checking for Sound Level Meter

Test Method : The Sound Level Calibrator has been calibrated in accordance with the documented procedures and using standard and instrument which are recommended by the manufacturer, or equivalent.

Test conditions : Room Temperature: 22-25 degree Celsius
Relative Humidity: 35-70%

Test Result : Refer to the test result(s) on page 2.

Remark : 1. Information of the sample description provided by the Applicant.
2. The result(s) relate only to the items tested or calibrated.

For and on behalf of
HIGH PRECISION CHEMICAL TESTING LIMITED

A handwritten signature in black ink, appearing to be 'Lee Wai Kit', written over a horizontal line.

Lee Wai Kit
Laboratory Manager

High Precision Chemical Testing Ltd.

Rm 1904, Technology Park
18 On Lai Street, Shatin
NT, Hong Kong
Tel: +852 3841 4388 Website: <https://www.hpct.com.hk>



Report No. : 00145
Application No. : HP00029

Issue Date : 04 Nov 2021

Certificate of Calibration

Measuring equipment :	Description	Sound Calibrator
	Manufacturer	Brüel & Kjær
	Model No.	TYPE 4231
	Serial No.	2326353
	Equipment No.	N-02-01

Test Result :

Reference value, dB	Indication value, dB	Deviation, dB	Allowed deviation, dB
94.0	93.9	-0.1	± 1.5
114.0	114.0	0.0	± 1.5

- Note** : 1. "Instrument Readings" presents the figures shown on item under calibration / checking regardless of equipment precision or significant figures.
2. The indication value was obtained from the average of ten replicated measurement.

- End of report -

High Precision Chemical Testing Ltd.

Rm 1904, Technology Park
18 On Lai Street, Shatin
NT, Hong Kong
Tel: +852 3841 4388 Website: <https://www.hpct.com.hk>



Report No. : 00149
Application No. : HP00031

Issue Date : 16 Nov 2021

Certificate of Calibration

Applicant : Cinotech Consultants Limited
RM 1710, Technology Park,
18 On Lai Street,
Shatin, N.T., Hong Kong

Sample Description : Submitted equipment stated to be Integrating Sound Level Meter.

Equipment No.: : N-12-04

Manufacturer: : BSWA Technology

Other information :

Model No.	BSWA 308
Serial No.	580238
Microphone No.	590073

Date Received : 05 Nov 2021

Test Period : 08 Nov 2021 to 12 Nov 2021

Test Requested : Performance checking for Sound Level Meter

Test Method : The Sound Level Calibrator has been calibrated in accordance with the documented procedures and using standard and instrument which are recommended by the manufacturer, or equivalent.

Test conditions : Room Temperature: 22-25 degree Celsius
Relative Humidity: 35-70%

Test Result : Refer to the test result(s) on page 2.

Remark : 1. Information of the sample description provided by the Applicant.
2. The result(s) relate only to the items tested or calibrated.

For and on behalf of
HIGH PRECISION CHEMICAL TESTING LIMITED

A handwritten signature in black ink, appearing to read 'Lee Wai Kit', is written over a horizontal line.

Lee Wai Kit
Laboratory Manager

High Precision Chemical Testing Ltd.

Rm 1904, Technology Park
18 On Lai Street, Shatin
NT, Hong Kong
Tel: +852 3841 4388 Website: <https://www.hpct.com.hk>



Report No. : 00149

Issue Date : 16 Nov 2021

Application No. : HP00031

Certificate of Calibration

Measuring equipment :	Description	Sound Calibrator
	Manufacturer	Brüel & Kjær
	Model No.	TYPE 4231
	Serial No.	2326353
	Equipment No.	N-02-01

Test Result :

Reference value, dB	Indication value, dB	Deviation, dB	Allowed deviation, dB
94.0	93.7	-0.3	± 1.5
114.0	114.0	0.0	± 1.5

- Note** : 1. "Instrument Readings" presents the figures shown on item under calibration / checking regardless of equipment precision or significant figures.
2. The indication value was obtained from the average of ten replicated measurement.

- End of report -

High Precision Chemical Testing Ltd.

Rm 1904, Technology Park
18 On Lai Street, Shatin
NT, Hong Kong
Tel: +852 3841 4388 Website: <https://www.hpct.com.hk>



Report No. : 00171
Application No. : HP00046

Issue Date : 01 Apr 2022

Certificate of Calibration

Applicant : Cinotech Consultants Limited
RM 1710, Technology Park,
18 On Lai Street,
Shatin, N.T., Hong Kong

Sample Description : Submitted equipment stated to be Integrating Sound Level Meter.

Equipment No.: : N-12-05

Manufacturer: : BSWA Technology

Other information :

Model No.	BSWA 308
Serial No.	580287
Microphone No.	570610

Date Received : 25 Mar 2022

Test Period : 30 Mar 2022 to 30 Mar 2022

Test Requested : Performance checking for Sound Level Meter

Test Method : The Sound Level Calibrator has been calibrated in accordance with the documented procedures and using standard and instrument which are recommended by the manufacturer, or equivalent.

Test conditions : Room Temperature: 22-25 degree Celsius
Relative Humidity: 35-70%

Test Result : Refer to the test result(s) on page 2.

Remark : 1. Information of the sample description provided by the Applicant.
2. The result(s) relate only to the items tested or calibrated.

For and on behalf of
HIGH PRECISION CHEMICAL TESTING LIMITED

A handwritten signature in black ink, appearing to read 'Lee Wai Kit', is written over a horizontal line.

Lee Wai Kit
Laboratory Manager

High Precision Chemical Testing Ltd.

Rm 1904, Technology Park
18 On Lai Street, Shatin
NT, Hong Kong
Tel: +852 3841 4388 Website: <https://www.hpct.com.hk>



Report No. : 00171
Application No. : HP00046

Issue Date : 01 Apr 2022

Certificate of Calibration

Measuring equipment :

Description	Sound Calibrator
Manufacturer	Brüel & Kjær
Model No.	TYPE 4231
Serial No.	2326353
Equipment No.	N-02-01

Test Result :

Reference value, dB	Indication value, dB	Deviation, dB	Allowed deviation, dB
94.0	94.0	0.0	± 1.5
114.0	114.2	+0.2	± 1.5

- Note** : 1. "Instrument Readings" presents the figures shown on item under calibration / checking regardless of equipment precision or significant figures.
2. The indication value was obtained from the average of ten replicated measurement.

- End of report -

High Precision Chemical Testing Ltd.

Rm 1904, Technology Park
18 On Lai Street, Shatin
NT, Hong Kong
Tel: +852 3841 4388 Website: <https://www.hpct.com.hk>



Report No. : 00150
Application No. : HP00032

Issue Date : 16 Nov 2021

Certificate of Calibration

Applicant : Cinotech Consultants Limited
RM 1710, Technology Park,
18 On Lai Street,
Shatin, N.T., Hong Kong

Sample Description : Submitted equipment stated to be Sound Level Calibrator.

Equipment No.: : N-13-01

Manufacturer: : SOUNDTEK

Other information :

Model No.	ST-120
Serial No.	181001608

Date Received : 05 Nov 2021

Test Period : 08 Nov 2021 to 12 Nov 2021

Test Requested : Performance checking for Sound Level Calibrator

Test Method : The Sound Level Meter and Calibrator has been calibrated in accordance with the documented procedures and using standard and instrument which are recommended by the manufacturer, or equivalent.

Test conditions : Room Temperature: 22-25 degree Celsius
Relative Humidity: 35-70%

Test Result : Refer to the test result(s) on page 2.

Remark : **1. Information of the sample description provided by the Applicant.**
2. The result(s) relate only to the items tested or calibrated.

For and on behalf of
HIGH PRECISION CHEMICAL TESTING LIMITED

A handwritten signature in black ink, appearing to read 'Lee Wai Kit', is written over a horizontal line.

Lee Wai Kit
Laboratory Manager

High Precision Chemical Testing Ltd.

Rm 1904, Technology Park
18 On Lai Street, Shatin
NT, Hong Kong
Tel: +852 3841 4388 Website: <https://www.hpct.com.hk>



Report No. : 00150
Application No. : HP00032

Issue Date : 16 Nov 2021

Certificate of Calibration

Measuring equipment :	Description	Sound Calibrator
	Manufacturer	Brüel & Kjær
	Model No.	TYPE 4231
	Serial No.	2326353
	Equipment No.	N-02-01
	Description	Sound Meter
	Manufacturer	BSWA Technology
	Model No.	BSWA 308
	Serial No.	570188
	Microphone No.	570608
	Equipment No.	N-12-03

Test Result :

Reference value, dB	Indication value, dB	Deviation, dB	Allowed deviation, dB
94.0	94.1	+0.1	± 0.3
114.0	114.0	0.0	± 0.5

Note : 1. "Instrument Readings" presents the figures shown on item under calibration / checking regardless of equipment precision or significant figures.
2. The indication value was obtained from the average of ten replicated measurement.

- End of report -

High Precision Chemical Testing Ltd.

Rm 1904, Technology Park

18 On Lai Street, Shatin

NT, Hong Kong

Tel: +852 3841 4388 Website: <https://www.hpct.com.hk>



Report No. : 00146
Application No. : HP00030

Issue Date : 04 Nov 2021

Certificate of Calibration

Applicant : Cinotech Consultants Limited
RM 1710, Technology Park,
18 On Lai Street,
Shatin, N.T., Hong Kong

Sample Description : Submitted equipment stated to be YSI EXO1 Multi-parameter Sonde.

Equipment No.: : SW-08-166

Manufacturer: : YSI Incorporated, a Xylem brand

Other information :

Description:	Serial No.
- EXO Optical DO Sensor, Ti	17K101625
- EXO conductivity/Temperature Sensor, Ti	17H103448
- EXO Turbidity Sensor, Ti	17K100333
- EXO pH Sensor Assembly, Guarded, Ti	17B100260

Date Received : 27 Oct 2021

Test Period : 27 Oct 2021 to 4 Nov 2021

Test Requested : Performance checking for Conductivity, Temperature, pH, Dissolved oxygen (D.O.) and Turbidity

Test Method : According to manufacturer instruction manual, APHA 23rd Ed 4500-O G

Test conditions : Room Temperature: 22-25 degree Celsius
Relative Humidity: 35-70%

Test Result : Refer to the test result(s) on page 2.

Remark : **1. Information of the sample description provided by the Applicant.**
2. The results relate only to the items tested or calibrated.

For and on behalf of
HIGH PRECISION CHEMICAL TESTING LIMITED

A handwritten signature in black ink, appearing to be 'Lee Wai Kit', written over a horizontal line.

Lee Wai Kit
Laboratory Manager

Report No. : 00146
Application No. : HP00030

Issue Date : 04 Nov 2021

Certificate of CalibrationTest Result : **Conductivity performance checking**

Expected Reading (mS/cm)	Instrument Readings (mS/cm)	Acceptance Criteria	Comment
146.9	148.1	140-154	Pass
1412	1390	1341-1483	Pass
6667	6556	6334-7000	Pass
12890	12695	12246-13535	Pass
58670	58297	55737-61604	Pass

Temperature performance checking

Expected Reading (°C)	Instrument Readings (°C)	Acceptance Criteria	Comment
10.0	10.566	±2.0	Pass
25.0	25.421	±2.0	Pass
35.0	35.330	±2.0	Pass

pH performance checking

Expected Reading (pH unit)	Instrument Readings (pH unit)	Acceptance Criteria	Comment
4.01	4.03	4.0 ± 0.2	Pass
7.00	7.07	7.0 ± 0.2	Pass
10.01	10.11	10.0 ± 0.2	Pass

D.O. performance checking

Expected Reading	Instrument Readings (mg/L)	Acceptance Criteria	Comment
0.00	0.18	--	--
8.26	8.21	±0.20	Pass

Turbidity performance checking

Expected Reading(NTU)	Instrument Readings (NTU)	Acceptance Criteria	Comment
0	0.08	--	--
5	5.20	4.5-5.5	Pass
50	50.12	45-55	Pass
100	100.32	95-105	Pass

Note : "Instrument Readings" presents the figures shown on item under calibration / checking regardless of equipment precision or significant figures.

- End of report -

APPENDIX C
WEATHER INFORMATION

Table I: Weather over the Reporting Month

April 2022				
Table I				
Day	Mean Pressure (hPa)	Air Temperature	Mean Relative Humidity (%)	Total Rainfall (mm)
		Mean (°C)		
1	1020.5	19.0	83.0	0.5
2	1023.2	15.0	76.0	1.3
3	1022.1	18.7	54.0	0.0
4	1022.2	20.1	53.0	0.0
5	1020.0	21.3	64.0	0.0
6	1017.6	22.3	70.0	0.0
7	1016.8	22.8	68.0	0.0
8	1015.7	23.6	50.0	0.0
9	1013.8	23.1	65.0	0.0
10	1012.4	23.8	67.0	0.0
11	1011.0	25.5	74.0	0.0
12	1008.9	25.7	77.0	0.0
13	1006.8	25.3	81.0	Trace
14	1008.4	25.5	69.0	0.0
15	1012.1	24.3	69.0	Trace
16	1013.7	21.8	73.0	Trace
17	1015.6	21.4	72.0	0.4
18	1016.7	21.7	76.0	Trace
19	1017.3	20.1	83.0	0.8
20	1015.4	21.9	75.0	0.0
21	1013.3	23.9	78.0	0.0
22	1012.3	24.8	84.0	0.0
23	1010.9	26.4	81.0	Trace
24	1009.3	27.2	79.0	0.0
25	1008.6	27.9	79.0	0.0
26	1008.3	27.7	80.0	0.0
27	1009.4	28.4	78.0	0.0
28	1010.8	28.4	79.0	0.0
29	1011.0	28.2	79.0	0.0
30	1012.3	25.4	85.0	0.5

Appendix C - Weather Conditions during Monitoring Period

April 2022			
Table II: Wind Speed and Directions			
November 2021	Time	Direction	Wind Speed m-s
1 Apr 2022	12:00 AM	NW	0.4
1 Apr 2022	1:00 AM	NNW	0.4
1 Apr 2022	2:00 AM	NNE	0.4
1 Apr 2022	3:00 AM	NNE	0.0
1 Apr 2022	4:00 AM	NNW	0.4
1 Apr 2022	5:00 AM	ENE	0.0
1 Apr 2022	6:00 AM	NNW	0.4
1 Apr 2022	7:00 AM	NE	0.4
1 Apr 2022	8:00 AM	NNE	0.0
1 Apr 2022	9:00 AM	NE	0.0
1 Apr 2022	10:00 AM	NE	0.4
1 Apr 2022	11:00 AM	NE	1.8
1 Apr 2022	12:00 PM	ENE	0.9
1 Apr 2022	1:00 PM	NE	1.8
1 Apr 2022	2:00 PM	ENE	2.7
1 Apr 2022	3:00 PM	NW	3.1
1 Apr 2022	4:00 PM	ENE	1.8
1 Apr 2022	5:00 PM	E	1.3
1 Apr 2022	6:00 PM	SW	1.8
1 Apr 2022	7:00 PM	NE	1.8
1 Apr 2022	8:00 PM	SSW	1.3
1 Apr 2022	9:00 PM	WSW	1.8
1 Apr 2022	10:00 PM	SW	0.9
1 Apr 2022	11:00 PM	SSW	1.3
2 Apr 2022	12:00 AM	SSW	1.3
2 Apr 2022	1:00 AM	WNW	1.3
2 Apr 2022	2:00 AM	SW	1.3
2 Apr 2022	3:00 AM	SW	1.8
2 Apr 2022	4:00 AM	NNW	0.9
2 Apr 2022	5:00 AM	NNW	1.3
2 Apr 2022	6:00 AM	NNW	0.9
2 Apr 2022	7:00 AM	NNE	0.9
2 Apr 2022	8:00 AM	NNE	0.9
2 Apr 2022	9:00 AM	NNW	0.9
2 Apr 2022	10:00 AM	ENE	0.4
2 Apr 2022	11:00 AM	NNW	0.4
2 Apr 2022	12:00 PM	NE	0.0
2 Apr 2022	1:00 PM	NNE	0.4
2 Apr 2022	2:00 PM	NE	0.0
2 Apr 2022	3:00 PM	NE	0.4
2 Apr 2022	4:00 PM	NE	0.4
2 Apr 2022	5:00 PM	ENE	0.0
2 Apr 2022	6:00 PM	NE	0.0
2 Apr 2022	7:00 PM	ENE	0.4
2 Apr 2022	8:00 PM	NW	1.8
2 Apr 2022	9:00 PM	ENE	1.8

Appendix C - Weather Conditions during Monitoring Period

April 2022				
Table II: Wind Speed and Directions				
November 2021	Time	Direction	Wind Speed m-s	
	2 Apr 2022	10:00 PM	E	1.3
	2 Apr 2022	11:00 PM	SW	0.9
	3 Apr 2022	12:00 AM	NE	0.9
	3 Apr 2022	1:00 AM	SSW	0.9
	3 Apr 2022	2:00 AM	WSW	0.4
	3 Apr 2022	3:00 AM	SW	0.9
	3 Apr 2022	4:00 AM	SSW	0.4
	3 Apr 2022	5:00 AM	SSW	0.4
	3 Apr 2022	6:00 AM	WNW	0.4
	3 Apr 2022	7:00 AM	SW	0.9
	3 Apr 2022	8:00 AM	SW	0.9
	3 Apr 2022	9:00 AM	NNW	0.9
	3 Apr 2022	10:00 AM	NNW	1.3
	3 Apr 2022	11:00 AM	NNW	1.8
	3 Apr 2022	12:00 PM	NNW	2.7
	3 Apr 2022	1:00 PM	NNW	2.7
	3 Apr 2022	2:00 PM	NNW	1.8
	3 Apr 2022	3:00 PM	SE	1.8
	3 Apr 2022	4:00 PM	SE	2.2
	3 Apr 2022	5:00 PM	ESE	0.4
	3 Apr 2022	6:00 PM	ESE	0.4
	3 Apr 2022	7:00 PM	ESE	0.0
	3 Apr 2022	8:00 PM	SE	0.4
	3 Apr 2022	9:00 PM	ESE	0.0
	3 Apr 2022	10:00 PM	ESE	0.4
	3 Apr 2022	11:00 PM	ESE	0.4
	4 Apr 2022	12:00 AM	ESE	0.0
	4 Apr 2022	1:00 AM	ESE	0.0
	4 Apr 2022	2:00 AM	SE	0.4
	4 Apr 2022	3:00 AM	ESE	1.8
	4 Apr 2022	4:00 AM	ESE	0.4
	4 Apr 2022	5:00 AM	ESE	0.4
	4 Apr 2022	6:00 AM	ESE	0.4
	4 Apr 2022	7:00 AM	SE	0.4
	4 Apr 2022	8:00 AM	SE	0.4
	4 Apr 2022	9:00 AM	NNW	0.0
	4 Apr 2022	10:00 AM	NNW	0.9
	4 Apr 2022	11:00 AM	NNW	0.4
	4 Apr 2022	12:00 PM	WNW	0.4
	4 Apr 2022	1:00 PM	WNW	0.4
	4 Apr 2022	2:00 PM	SE	0.9
	4 Apr 2022	3:00 PM	ESE	0.9
	4 Apr 2022	4:00 PM	W	0.9
	4 Apr 2022	5:00 PM	SE	0.9
	4 Apr 2022	6:00 PM	WNW	1.3
	4 Apr 2022	7:00 PM	SE	1.3

Appendix C - Weather Conditions during Monitoring Period

April 2022			
Table II: Wind Speed and Directions			
November 2021	Time	Direction	Wind Speed m-s
4 Apr 2022	8:00 PM	SE	1.3
4 Apr 2022	9:00 PM	SSE	1.8
4 Apr 2022	10:00 PM	E	1.3
4 Apr 2022	11:00 PM	E	0.9
5 Apr 2022	12:00 AM	NE	0.4
5 Apr 2022	1:00 AM	NNE	0.4
5 Apr 2022	2:00 AM	NE	0.4
5 Apr 2022	3:00 AM	NE	0.4
5 Apr 2022	4:00 AM	NE	0.0
5 Apr 2022	5:00 AM	ENE	0.4
5 Apr 2022	6:00 AM	NE	0.0
5 Apr 2022	7:00 AM	ENE	0.4
5 Apr 2022	8:00 AM	NW	0.4
5 Apr 2022	9:00 AM	ENE	0.0
5 Apr 2022	10:00 AM	E	0.0
5 Apr 2022	11:00 AM	SW	0.4
5 Apr 2022	12:00 PM	NE	1.8
5 Apr 2022	1:00 PM	SSW	2.2
5 Apr 2022	2:00 PM	WSW	1.3
5 Apr 2022	3:00 PM	SW	1.3
5 Apr 2022	4:00 PM	SSW	1.8
5 Apr 2022	5:00 PM	SSW	1.8
5 Apr 2022	6:00 PM	WNW	1.3
5 Apr 2022	7:00 PM	SW	0.9
5 Apr 2022	8:00 PM	SW	0.9
5 Apr 2022	9:00 PM	NW	0.4
5 Apr 2022	10:00 PM	NNW	0.4
5 Apr 2022	11:00 PM	NNW	0.9
6 Apr 2022	12:00 AM	WNW	1.8
6 Apr 2022	1:00 AM	WNW	1.3
6 Apr 2022	2:00 AM	WNW	0.4
6 Apr 2022	3:00 AM	WNW	0.4
6 Apr 2022	4:00 AM	WNW	0.0
6 Apr 2022	5:00 AM	SSW	0.4
6 Apr 2022	6:00 AM	SSW	0.0
6 Apr 2022	7:00 AM	WNW	0.4
6 Apr 2022	8:00 AM	NNW	0.4
6 Apr 2022	9:00 AM	NNW	0.0
6 Apr 2022	10:00 AM	NNW	0.0
6 Apr 2022	11:00 AM	WNW	0.4
6 Apr 2022	12:00 PM	WNW	1.8
6 Apr 2022	1:00 PM	NW	0.4
6 Apr 2022	2:00 PM	NE	0.4
6 Apr 2022	3:00 PM	NNE	0.9
6 Apr 2022	4:00 PM	NE	1.8
6 Apr 2022	5:00 PM	NE	1.3

Appendix C - Weather Conditions during Monitoring Period

April 2022				
Table II: Wind Speed and Directions				
November 2021	Time	Direction	Wind Speed m-s	
	6 Apr 2022	6:00 PM	NE	2.2
	6 Apr 2022	7:00 PM	ENE	1.8
	6 Apr 2022	8:00 PM	NE	1.8
	6 Apr 2022	9:00 PM	ENE	1.3
	6 Apr 2022	10:00 PM	NW	1.3
	6 Apr 2022	11:00 PM	ENE	1.3
	7 Apr 2022	12:00 AM	E	0.9
	7 Apr 2022	1:00 AM	SW	2.2
	7 Apr 2022	2:00 AM	NE	1.3
	7 Apr 2022	3:00 AM	SSW	1.3
	7 Apr 2022	4:00 AM	WSW	0.9
	7 Apr 2022	5:00 AM	SW	2.2
	7 Apr 2022	6:00 AM	SSW	1.3
	7 Apr 2022	7:00 AM	SSW	1.3
	7 Apr 2022	8:00 AM	WNW	1.8
	7 Apr 2022	9:00 AM	SW	1.8
	7 Apr 2022	10:00 AM	SW	0.0
	7 Apr 2022	11:00 AM	WSW	0.0
	7 Apr 2022	12:00 PM	WSW	0.0
	7 Apr 2022	1:00 PM	WNW	0.4
	7 Apr 2022	2:00 PM	WNW	0.9
	7 Apr 2022	3:00 PM	S	0.4
	7 Apr 2022	4:00 PM	ESE	0.4
	7 Apr 2022	5:00 PM	SE	0.0
	7 Apr 2022	6:00 PM	SSW	0.4
	7 Apr 2022	7:00 PM	WSW	0.0
	7 Apr 2022	8:00 PM	WSW	0.4
	7 Apr 2022	9:00 PM	W	0.4
	7 Apr 2022	10:00 PM	SSW	0.0
	7 Apr 2022	11:00 PM	SSW	0.0
	8 Apr 2022	12:00 AM	SSW	0.4
	8 Apr 2022	1:00 AM	SSW	1.8
	8 Apr 2022	2:00 AM	SSW	1.8
	8 Apr 2022	3:00 AM	SW	0.9
	8 Apr 2022	4:00 AM	SW	1.3
	8 Apr 2022	5:00 AM	SW	0.9
	8 Apr 2022	6:00 AM	NW	0.4
	8 Apr 2022	7:00 AM	NW	1.3
	8 Apr 2022	8:00 AM	SE	1.3
	8 Apr 2022	9:00 AM	SE	1.3
	8 Apr 2022	10:00 AM	SE	0.4
	8 Apr 2022	11:00 AM	SSE	0.4
	8 Apr 2022	12:00 PM	WNW	0.4
	8 Apr 2022	1:00 PM	WNW	0.0
	8 Apr 2022	2:00 PM	WNW	0.4
	8 Apr 2022	3:00 PM	WNW	0.0

Appendix C - Weather Conditions during Monitoring Period

April 2022				
Table II: Wind Speed and Directions				
November 2021	Time	Direction	Wind Speed m-s	
	8 Apr 2022	4:00 PM	WNW	0.4
	8 Apr 2022	5:00 PM	WNW	0.4
	8 Apr 2022	6:00 PM	WNW	0.0
	8 Apr 2022	7:00 PM	WNW	0.0
	8 Apr 2022	8:00 PM	NE	0.4
	8 Apr 2022	9:00 PM	NNE	1.8
	8 Apr 2022	10:00 PM	NE	0.9
	8 Apr 2022	11:00 PM	NE	0.4
	9 Apr 2022	12:00 AM	NE	0.4
	9 Apr 2022	1:00 AM	ENE	0.4
	9 Apr 2022	2:00 AM	NE	0.4
	9 Apr 2022	3:00 AM	ENE	0.4
	9 Apr 2022	4:00 AM	NW	0.9
	9 Apr 2022	5:00 AM	ENE	0.9
	9 Apr 2022	6:00 AM	E	1.3
	9 Apr 2022	7:00 AM	SW	1.8
	9 Apr 2022	8:00 AM	NE	1.8
	9 Apr 2022	9:00 AM	SSW	1.3
	9 Apr 2022	10:00 AM	WSW	2.2
	9 Apr 2022	11:00 AM	SW	4.0
	9 Apr 2022	12:00 PM	SSW	2.7
	9 Apr 2022	1:00 PM	SSW	0.4
	9 Apr 2022	2:00 PM	WNW	0.4
	9 Apr 2022	3:00 PM	SW	0.0
	9 Apr 2022	4:00 PM	SW	0.4
	9 Apr 2022	5:00 PM	WSW	0.0
	9 Apr 2022	6:00 PM	WNW	0.4
	9 Apr 2022	7:00 PM	ENE	0.4
	9 Apr 2022	8:00 PM	E	0.0
	9 Apr 2022	9:00 PM	ENE	0.0
	9 Apr 2022	10:00 PM	ENE	0.4
	9 Apr 2022	11:00 PM	ENE	1.8
	10 Apr 2022	12:00 AM	ENE	1.3
	10 Apr 2022	1:00 AM	E	0.9
	10 Apr 2022	2:00 AM	ESE	0.9
	10 Apr 2022	3:00 AM	E	1.3
	10 Apr 2022	4:00 AM	ENE	1.8
	10 Apr 2022	5:00 AM	ESE	1.8
	10 Apr 2022	6:00 AM	ENE	1.3
	10 Apr 2022	7:00 AM	ESE	1.3
	10 Apr 2022	8:00 AM	E	1.8
	10 Apr 2022	9:00 AM	ENE	1.8
	10 Apr 2022	10:00 AM	ESE	1.8
	10 Apr 2022	11:00 AM	ENE	1.8
	10 Apr 2022	12:00 PM	SE	1.3
	10 Apr 2022	1:00 PM	ENE	0.4

Appendix C - Weather Conditions during Monitoring Period

April 2022				
Table II: Wind Speed and Directions				
November 2021	Time	Direction	Wind Speed m-s	
	10 Apr 2022	2:00 PM	ENE	0.9
	10 Apr 2022	3:00 PM	ESE	0.9
	10 Apr 2022	4:00 PM	SE	1.8
	10 Apr 2022	5:00 PM	ENE	0.4
	10 Apr 2022	6:00 PM	SW	0.9
	10 Apr 2022	7:00 PM	ENE	0.9
	10 Apr 2022	8:00 PM	E	0.9
	10 Apr 2022	9:00 PM	SW	1.8
	10 Apr 2022	10:00 PM	ENE	0.9
	10 Apr 2022	11:00 PM	ENE	0.4
	11 Apr 2022	12:00 AM	SW	0.0
	11 Apr 2022	1:00 AM	SW	0.9
	11 Apr 2022	2:00 AM	NE	0.4
	11 Apr 2022	3:00 AM	NNE	0.9
	11 Apr 2022	4:00 AM	NE	0.4
	11 Apr 2022	5:00 AM	NE	0.4
	11 Apr 2022	6:00 AM	NE	0.0
	11 Apr 2022	7:00 AM	ENE	0.4
	11 Apr 2022	8:00 AM	NE	0.0
	11 Apr 2022	9:00 AM	ENE	0.4
	11 Apr 2022	10:00 AM	NW	0.4
	11 Apr 2022	11:00 AM	ENE	0.0
	11 Apr 2022	12:00 PM	E	0.0
	11 Apr 2022	1:00 PM	SW	0.4
	11 Apr 2022	2:00 PM	NE	1.8
	11 Apr 2022	3:00 PM	SSW	1.3
	11 Apr 2022	4:00 PM	WSW	1.8
	11 Apr 2022	5:00 PM	SW	2.2
	11 Apr 2022	6:00 PM	SSW	2.2
	11 Apr 2022	7:00 PM	SSW	2.2
	11 Apr 2022	8:00 PM	WNW	0.9
	11 Apr 2022	9:00 PM	SW	1.3
	11 Apr 2022	10:00 PM	SW	0.9
	11 Apr 2022	11:00 PM	SW	0.9
	12 Apr 2022	12:00 AM	SW	0.9
	12 Apr 2022	1:00 AM	SW	0.9
	12 Apr 2022	2:00 AM	SW	0.4
	12 Apr 2022	3:00 AM	SSW	0.0
	12 Apr 2022	4:00 AM	SW	0.9
	12 Apr 2022	5:00 AM	SW	0.9
	12 Apr 2022	6:00 AM	SW	1.3
	12 Apr 2022	7:00 AM	SSW	1.3
	12 Apr 2022	8:00 AM	E	0.9
	12 Apr 2022	9:00 AM	E	0.9
	12 Apr 2022	10:00 AM	ENE	1.3
	12 Apr 2022	11:00 AM	ENE	1.8

Appendix C - Weather Conditions during Monitoring Period

April 2022				
Table II: Wind Speed and Directions				
November 2021	Time	Direction	Wind Speed m-s	
	12 Apr 2022	12:00 PM	NNE	0.9
	12 Apr 2022	1:00 PM	ENE	1.8
	12 Apr 2022	2:00 PM	ENE	1.3
	12 Apr 2022	3:00 PM	ENE	1.3
	12 Apr 2022	4:00 PM	ENE	1.3
	12 Apr 2022	5:00 PM	WNW	1.3
	12 Apr 2022	6:00 PM	E	1.3
	12 Apr 2022	7:00 PM	ENE	0.9
	12 Apr 2022	8:00 PM	E	0.9
	12 Apr 2022	9:00 PM	E	1.8
	12 Apr 2022	10:00 PM	E	1.8
	12 Apr 2022	11:00 PM	NW	1.3
	13 Apr 2022	12:00 AM	W	0.9
	13 Apr 2022	1:00 AM	W	0.4
	13 Apr 2022	2:00 AM	W	0.4
	13 Apr 2022	3:00 AM	NE	1.8
	13 Apr 2022	4:00 AM	NNE	1.3
	13 Apr 2022	5:00 AM	NE	1.3
	13 Apr 2022	6:00 AM	NE	0.4
	13 Apr 2022	7:00 AM	NE	0.9
	13 Apr 2022	8:00 AM	ENE	0.4
	13 Apr 2022	9:00 AM	NE	0.4
	13 Apr 2022	10:00 AM	ENE	0.4
	13 Apr 2022	11:00 AM	NW	0.4
	13 Apr 2022	12:00 PM	ENE	0.4
	13 Apr 2022	1:00 PM	E	0.4
	13 Apr 2022	2:00 PM	SW	0.4
	13 Apr 2022	3:00 PM	NE	0.4
	13 Apr 2022	4:00 PM	SSW	0.4
	13 Apr 2022	5:00 PM	WSW	0.4
	13 Apr 2022	6:00 PM	SW	0.4
	13 Apr 2022	7:00 PM	SSW	0.4
	13 Apr 2022	8:00 PM	SSW	0.9
	13 Apr 2022	9:00 PM	WNW	1.3
	13 Apr 2022	10:00 PM	SW	1.8
	13 Apr 2022	11:00 PM	SW	1.8
	14 Apr 2022	12:00 AM	NW	2.7
	14 Apr 2022	1:00 AM	W	1.8
	14 Apr 2022	2:00 AM	W	1.3
	14 Apr 2022	3:00 AM	NW	1.8
	14 Apr 2022	4:00 AM	W	1.8
	14 Apr 2022	5:00 AM	W	1.3
	14 Apr 2022	6:00 AM	W	0.9
	14 Apr 2022	7:00 AM	WSW	0.9
	14 Apr 2022	8:00 AM	ESE	0.4
	14 Apr 2022	9:00 AM	W	0.4

Appendix C - Weather Conditions during Monitoring Period

April 2022				
Table II: Wind Speed and Directions				
November 2021	Time	Direction	Wind Speed m-s	
	14 Apr 2022	10:00 AM	NE	1.3
	14 Apr 2022	11:00 AM	NW	0.4
	14 Apr 2022	12:00 PM	WNW	0.4
	14 Apr 2022	1:00 PM	W	0.4
	14 Apr 2022	2:00 PM	W	1.8
	14 Apr 2022	3:00 PM	NW	0.9
	14 Apr 2022	4:00 PM	WNW	1.3
	14 Apr 2022	5:00 PM	NE	0.9
	14 Apr 2022	6:00 PM	NNE	1.3
	14 Apr 2022	7:00 PM	NE	1.3
	14 Apr 2022	8:00 PM	NE	0.9
	14 Apr 2022	9:00 PM	NE	0.9
	14 Apr 2022	10:00 PM	ENE	0.4
	14 Apr 2022	11:00 PM	NE	0.4
	15 Apr 2022	12:00 AM	ENE	0.0
	15 Apr 2022	1:00 AM	NW	0.4
	15 Apr 2022	2:00 AM	ENE	0.0
	15 Apr 2022	3:00 AM	E	0.4
	15 Apr 2022	4:00 AM	SW	0.4
	15 Apr 2022	5:00 AM	NE	0.0
	15 Apr 2022	6:00 AM	SSW	0.0
	15 Apr 2022	7:00 AM	WSW	0.4
	15 Apr 2022	8:00 AM	SW	1.8
	15 Apr 2022	9:00 AM	SSW	1.8
	15 Apr 2022	10:00 AM	SSW	1.8
	15 Apr 2022	11:00 AM	WNW	0.4
	15 Apr 2022	12:00 PM	SW	0.4
	15 Apr 2022	1:00 PM	SW	0.4
	15 Apr 2022	2:00 PM	ESE	0.9
	15 Apr 2022	3:00 PM	ESE	0.4
	15 Apr 2022	4:00 PM	ESE	0.4
	15 Apr 2022	5:00 PM	SE	0.4
	15 Apr 2022	6:00 PM	ESE	0.4
	15 Apr 2022	7:00 PM	ESE	0.4
	15 Apr 2022	8:00 PM	ESE	0.4
	15 Apr 2022	9:00 PM	ESE	0.0
	15 Apr 2022	10:00 PM	SE	0.9
	15 Apr 2022	11:00 PM	WNW	0.9
	16 Apr 2022	12:00 AM	NNW	0.9
	16 Apr 2022	1:00 AM	WNW	1.3
	16 Apr 2022	2:00 AM	WNW	0.9
	16 Apr 2022	3:00 AM	NW	2.2
	16 Apr 2022	4:00 AM	NW	1.3
	16 Apr 2022	5:00 AM	NNW	1.3
	16 Apr 2022	6:00 AM	NNW	1.8
	16 Apr 2022	7:00 AM	WNW	1.8

Appendix C - Weather Conditions during Monitoring Period

April 2022				
Table II: Wind Speed and Directions				
November 2021	Time	Direction	Wind Speed m-s	
	16 Apr 2022	8:00 AM	WNW	1.3
	16 Apr 2022	9:00 AM	NW	0.9
	16 Apr 2022	10:00 AM	WNW	1.3
	16 Apr 2022	11:00 AM	NNW	0.4
	16 Apr 2022	12:00 PM	NW	1.3
	16 Apr 2022	1:00 PM	NNW	0.9
	16 Apr 2022	2:00 PM	NNW	1.3
	16 Apr 2022	3:00 PM	NNW	1.8
	16 Apr 2022	4:00 PM	NNW	1.3
	16 Apr 2022	5:00 PM	WSW	0.9
	16 Apr 2022	6:00 PM	SSW	1.3
	16 Apr 2022	7:00 PM	S	0.9
	16 Apr 2022	8:00 PM	SSW	0.4
	16 Apr 2022	9:00 PM	SW	0.4
	16 Apr 2022	10:00 PM	WSW	0.4
	16 Apr 2022	11:00 PM	SW	0.4
	17 Apr 2022	12:00 AM	SW	0.4
	17 Apr 2022	1:00 AM	SW	0.0
	17 Apr 2022	2:00 AM	SSW	0.0
	17 Apr 2022	3:00 AM	ENE	0.4
	17 Apr 2022	4:00 AM	SW	0.4
	17 Apr 2022	5:00 AM	E	0.4
	17 Apr 2022	6:00 AM	E	0.4
	17 Apr 2022	7:00 AM	SSW	0.4
	17 Apr 2022	8:00 AM	SW	0.9
	17 Apr 2022	9:00 AM	NNE	0.9
	17 Apr 2022	10:00 AM	WSW	0.9
	17 Apr 2022	11:00 AM	E	0.4
	17 Apr 2022	12:00 PM	E	0.9
	17 Apr 2022	1:00 PM	SE	0.9
	17 Apr 2022	2:00 PM	SSW	0.9
	17 Apr 2022	3:00 PM	WSW	1.3
	17 Apr 2022	4:00 PM	SSW	1.3
	17 Apr 2022	5:00 PM	SSW	0.9
	17 Apr 2022	6:00 PM	SW	0.4
	17 Apr 2022	7:00 PM	WSW	0.4
	17 Apr 2022	8:00 PM	SSW	0.4
	17 Apr 2022	9:00 PM	W	0.4
	17 Apr 2022	10:00 PM	SSW	0.4
	17 Apr 2022	11:00 PM	E	0.0
	18 Apr 2022	12:00 AM	S	0.4
	18 Apr 2022	1:00 AM	SSW	0.0
	18 Apr 2022	2:00 AM	E	0.4
	18 Apr 2022	3:00 AM	---	0.4
	18 Apr 2022	4:00 AM	---	0.0
	18 Apr 2022	5:00 AM	---	0.0

Appendix C - Weather Conditions during Monitoring Period

April 2022				
Table II: Wind Speed and Directions				
November 2021	Time	Direction	Wind Speed m-s	
	18 Apr 2022	6:00 AM	ENE	0.4
	18 Apr 2022	7:00 AM	ENE	1.8
	18 Apr 2022	8:00 AM	ENE	0.0
	18 Apr 2022	9:00 AM	NNE	0.4
	18 Apr 2022	10:00 AM	E	0.4
	18 Apr 2022	11:00 AM	S	0.4
	18 Apr 2022	12:00 PM	WSW	0.9
	18 Apr 2022	1:00 PM	SSW	0.9
	18 Apr 2022	2:00 PM	S	0.9
	18 Apr 2022	3:00 PM	SE	0.4
	18 Apr 2022	4:00 PM	SSW	0.4
	18 Apr 2022	5:00 PM	S	0.4
	18 Apr 2022	6:00 PM	SSW	0.4
	18 Apr 2022	7:00 PM	SSW	0.4
	18 Apr 2022	8:00 PM	SW	0.4
	18 Apr 2022	9:00 PM	NE	0.4
	18 Apr 2022	10:00 PM	NNE	0.4
	18 Apr 2022	11:00 PM	NE	0.4
	19 Apr 2022	12:00 AM	NE	0.0
	19 Apr 2022	1:00 AM	NE	0.0
	19 Apr 2022	2:00 AM	ENE	0.4
	19 Apr 2022	3:00 AM	NE	0.0
	19 Apr 2022	4:00 AM	ENE	0.0
	19 Apr 2022	5:00 AM	NW	0.0
	19 Apr 2022	6:00 AM	ENE	0.0
	19 Apr 2022	7:00 AM	E	0.0
	19 Apr 2022	8:00 AM	SW	0.0
	19 Apr 2022	9:00 AM	NE	0.0
	19 Apr 2022	10:00 AM	SSW	0.4
	19 Apr 2022	11:00 AM	WSW	0.4
	19 Apr 2022	12:00 PM	SW	0.4
	19 Apr 2022	1:00 PM	SSW	0.4
	19 Apr 2022	2:00 PM	SSW	0.4
	19 Apr 2022	3:00 PM	WNW	0.9
	19 Apr 2022	4:00 PM	SW	1.3
	19 Apr 2022	5:00 PM	SW	1.3
	19 Apr 2022	6:00 PM	SW	0.9
	19 Apr 2022	7:00 PM	SW	1.8
	19 Apr 2022	8:00 PM	WSW	1.3
	19 Apr 2022	9:00 PM	WSW	0.9
	19 Apr 2022	10:00 PM	W	1.3
	19 Apr 2022	11:00 PM	W	1.3
	20 Apr 2022	12:00 AM	W	1.3
	20 Apr 2022	1:00 AM	W	0.9
	20 Apr 2022	2:00 AM	W	0.9
	20 Apr 2022	3:00 AM	W	0.9

Appendix C - Weather Conditions during Monitoring Period

April 2022			
Table II: Wind Speed and Directions			
November 2021	Time	Direction	Wind Speed m-s
20 Apr 2022	4:00 AM	W	0.9
20 Apr 2022	5:00 AM	WSW	0.9
20 Apr 2022	6:00 AM	W	0.4
20 Apr 2022	7:00 AM	WSW	0.4
20 Apr 2022	8:00 AM	WSW	0.9
20 Apr 2022	9:00 AM	WSW	0.9
20 Apr 2022	10:00 AM	W	0.9
20 Apr 2022	11:00 AM	WSW	1.3
20 Apr 2022	12:00 PM	WSW	1.8
20 Apr 2022	1:00 PM	WSW	1.8
20 Apr 2022	2:00 PM	NE	1.8
20 Apr 2022	3:00 PM	NNE	1.3
20 Apr 2022	4:00 PM	NE	1.8
20 Apr 2022	5:00 PM	NE	1.3
20 Apr 2022	6:00 PM	NE	0.9
20 Apr 2022	7:00 PM	ENE	0.9
20 Apr 2022	8:00 PM	NE	0.4
20 Apr 2022	9:00 PM	ENE	0.4
20 Apr 2022	10:00 PM	NW	0.0
20 Apr 2022	11:00 PM	ENE	0.0
21 Apr 2022	12:00 AM	E	0.0
21 Apr 2022	1:00 AM	SW	0.4
21 Apr 2022	2:00 AM	NE	0.0
21 Apr 2022	3:00 AM	SSW	0.0
21 Apr 2022	4:00 AM	WSW	0.0
21 Apr 2022	5:00 AM	SW	0.0
21 Apr 2022	6:00 AM	SSW	0.4
21 Apr 2022	7:00 AM	SSW	0.4
21 Apr 2022	8:00 AM	WNW	0.0
21 Apr 2022	9:00 AM	SW	0.4
21 Apr 2022	10:00 AM	SW	0.0
21 Apr 2022	11:00 AM	SSW	0.4
21 Apr 2022	12:00 PM	SW	0.4
21 Apr 2022	1:00 PM	WSW	0.0
21 Apr 2022	2:00 PM	SW	0.0
21 Apr 2022	3:00 PM	E	0.4
21 Apr 2022	4:00 PM	E	1.8
21 Apr 2022	5:00 PM	E	0.4
21 Apr 2022	6:00 PM	SSW	0.9
21 Apr 2022	7:00 PM	SSW	0.4
21 Apr 2022	8:00 PM	SSE	0.4
21 Apr 2022	9:00 PM	SW	0.4
21 Apr 2022	10:00 PM	SSE	0.4
21 Apr 2022	11:00 PM	S	0.4
22 Apr 2022	12:00 AM	SSW	0.4
22 Apr 2022	1:00 AM	SSW	0.0

Appendix C - Weather Conditions during Monitoring Period

April 2022				
Table II: Wind Speed and Directions				
November 2021	Time	Direction	Wind Speed m-s	
	22 Apr 2022	2:00 AM	WSW	0.0
	22 Apr 2022	3:00 AM	SSW	0.0
	22 Apr 2022	4:00 AM	SW	0.4
	22 Apr 2022	5:00 AM	SW	0.4
	22 Apr 2022	6:00 AM	SSW	0.9
	22 Apr 2022	7:00 AM	SW	0.9
	22 Apr 2022	8:00 AM	E	0.9
	22 Apr 2022	9:00 AM	ENE	0.9
	22 Apr 2022	10:00 AM	ENE	0.9
	22 Apr 2022	11:00 AM	ENE	1.3
	22 Apr 2022	12:00 PM	SW	1.3
	22 Apr 2022	1:00 PM	SW	1.3
	22 Apr 2022	2:00 PM	NNE	0.9
	22 Apr 2022	3:00 PM	ENE	0.9
	22 Apr 2022	4:00 PM	NE	1.3
	22 Apr 2022	5:00 PM	SE	0.9
	22 Apr 2022	6:00 PM	ENE	0.9
	22 Apr 2022	7:00 PM	SW	1.3
	22 Apr 2022	8:00 PM	ENE	1.8
	22 Apr 2022	9:00 PM	ESE	0.9
	22 Apr 2022	10:00 PM	WSW	0.4
	22 Apr 2022	11:00 PM	WSW	0.4
	23 Apr 2022	12:00 AM	WSW	0.9
	23 Apr 2022	1:00 AM	WSW	2.2
	23 Apr 2022	2:00 AM	SW	2.2
	23 Apr 2022	3:00 AM	WSW	1.8
	23 Apr 2022	4:00 AM	E	0.4
	23 Apr 2022	5:00 AM	SE	0.4
	23 Apr 2022	6:00 AM	ENE	0.4
	23 Apr 2022	7:00 AM	SE	0.4
	23 Apr 2022	8:00 AM	W	0.4
	23 Apr 2022	9:00 AM	NE	0.4
	23 Apr 2022	10:00 AM	NE	0.9
	23 Apr 2022	11:00 AM	NE	0.4
	23 Apr 2022	12:00 PM	NNE	0.4
	23 Apr 2022	1:00 PM	E	0.9
	23 Apr 2022	2:00 PM	SW	0.9
	23 Apr 2022	3:00 PM	ENE	0.9
	23 Apr 2022	4:00 PM	NE	0.4
	23 Apr 2022	5:00 PM	NE	0.4
	23 Apr 2022	6:00 PM	NNE	0.4
	23 Apr 2022	7:00 PM	NE	0.4
	23 Apr 2022	8:00 PM	NE	0.4
	23 Apr 2022	9:00 PM	NE	0.4
	23 Apr 2022	10:00 PM	ENE	0.4
	23 Apr 2022	11:00 PM	NE	0.4

Appendix C - Weather Conditions during Monitoring Period

April 2022				
Table II: Wind Speed and Directions				
November 2021	Time	Direction	Wind Speed m-s	
	24 Apr 2022	12:00 AM	ENE	0.4
	24 Apr 2022	1:00 AM	NW	0.4
	24 Apr 2022	2:00 AM	ENE	0.4
	24 Apr 2022	3:00 AM	E	0.4
	24 Apr 2022	4:00 AM	SW	0.4
	24 Apr 2022	5:00 AM	NE	0.4
	24 Apr 2022	6:00 AM	SSW	0.4
	24 Apr 2022	7:00 AM	WSW	0.4
	24 Apr 2022	8:00 AM	SW	0.4
	24 Apr 2022	9:00 AM	SSW	0.9
	24 Apr 2022	10:00 AM	SSW	0.4
	24 Apr 2022	11:00 AM	WNW	0.4
	24 Apr 2022	12:00 PM	SW	0.0
	24 Apr 2022	1:00 PM	SW	0.4
	24 Apr 2022	2:00 PM	W	0.0
	24 Apr 2022	3:00 PM	W	0.4
	24 Apr 2022	4:00 PM	WNW	0.4
	24 Apr 2022	5:00 PM	NE	0.0
	24 Apr 2022	6:00 PM	NE	0.0
	24 Apr 2022	7:00 PM	W	0.4
	24 Apr 2022	8:00 PM	SSE	1.8
	24 Apr 2022	9:00 PM	WNW	0.4
	24 Apr 2022	10:00 PM	ENE	0.4
	24 Apr 2022	11:00 PM	W	0.4
	25 Apr 2022	12:00 AM	NE	0.4
	25 Apr 2022	1:00 AM	NE	0.4
	25 Apr 2022	2:00 AM	ENE	0.4
	25 Apr 2022	3:00 AM	W	0.0
	25 Apr 2022	4:00 AM	ENE	0.0
	25 Apr 2022	5:00 AM	NE	0.4
	25 Apr 2022	6:00 AM	W	0.4
	25 Apr 2022	7:00 AM	W	0.4
	25 Apr 2022	8:00 AM	ENE	0.0
	25 Apr 2022	9:00 AM	NE	0.4
	25 Apr 2022	10:00 AM	ENE	0.4
	25 Apr 2022	11:00 AM	NE	0.4
	25 Apr 2022	12:00 PM	NE	0.9
	25 Apr 2022	1:00 PM	NE	0.4
	25 Apr 2022	2:00 PM	NE	0.4
	25 Apr 2022	3:00 PM	ENE	0.4
	25 Apr 2022	4:00 PM	NNE	0.4
	25 Apr 2022	5:00 PM	NE	0.0
	25 Apr 2022	6:00 PM	NNE	0.0
	25 Apr 2022	7:00 PM	NE	0.0
	25 Apr 2022	8:00 PM	NE	0.4
	25 Apr 2022	9:00 PM	NE	0.0

Appendix C - Weather Conditions during Monitoring Period

April 2022				
Table II: Wind Speed and Directions				
November 2021	Time	Direction	Wind Speed m-s	
	25 Apr 2022	10:00 PM	ENE	0.9
	25 Apr 2022	11:00 PM	NE	0.9
	26 Apr 2022	12:00 AM	ENE	0.9
	26 Apr 2022	1:00 AM	NW	0.9
	26 Apr 2022	2:00 AM	ENE	0.4
	26 Apr 2022	3:00 AM	E	0.9
	26 Apr 2022	4:00 AM	SW	0.0
	26 Apr 2022	5:00 AM	NE	0.0
	26 Apr 2022	6:00 AM	SSW	0.0
	26 Apr 2022	7:00 AM	WSW	0.0
	26 Apr 2022	8:00 AM	SW	0.0
	26 Apr 2022	9:00 AM	SSW	0.0
	26 Apr 2022	10:00 AM	SSW	0.4
	26 Apr 2022	11:00 AM	WNW	0.4
	26 Apr 2022	12:00 PM	SW	0.4
	26 Apr 2022	1:00 PM	SW	0.4
	26 Apr 2022	2:00 PM	SW	0.9
	26 Apr 2022	3:00 PM	SSW	0.9
	26 Apr 2022	4:00 PM	SSW	0.9
	26 Apr 2022	5:00 PM	SSW	0.4
	26 Apr 2022	6:00 PM	SSW	0.0
	26 Apr 2022	7:00 PM	ESE	0.0
	26 Apr 2022	8:00 PM	SW	0.0
	26 Apr 2022	9:00 PM	W	0.4
	26 Apr 2022	10:00 PM	WSW	0.4
	26 Apr 2022	11:00 PM	WSW	0.4
	27 Apr 2022	12:00 AM	SW	0.0
	27 Apr 2022	1:00 AM	SW	0.0
	27 Apr 2022	2:00 AM	SW	0.0
	27 Apr 2022	3:00 AM	WSW	0.0
	27 Apr 2022	4:00 AM	WSW	0.0
	27 Apr 2022	5:00 AM	WSW	0.0
	27 Apr 2022	6:00 AM	WSW	0.0
	27 Apr 2022	7:00 AM	SW	0.4
	27 Apr 2022	8:00 AM	NE	0.4
	27 Apr 2022	9:00 AM	SSW	0.4
	27 Apr 2022	10:00 AM	NE	0.4
	27 Apr 2022	11:00 AM	WSW	1.3
	27 Apr 2022	12:00 PM	NE	1.8
	27 Apr 2022	1:00 PM	NE	1.8
	27 Apr 2022	2:00 PM	SW	1.3
	27 Apr 2022	3:00 PM	E	0.9
	27 Apr 2022	4:00 PM	E	0.9
	27 Apr 2022	5:00 PM	ESE	0.4
	27 Apr 2022	6:00 PM	NNE	0.4
	27 Apr 2022	7:00 PM	S	0.0

Appendix C - Weather Conditions during Monitoring Period

April 2022				
Table II: Wind Speed and Directions				
November 2021	Time	Direction	Wind Speed m-s	
	27 Apr 2022	8:00 PM	SSE	0.4
	27 Apr 2022	9:00 PM	ENE	0.0
	27 Apr 2022	10:00 PM	ENE	0.4
	27 Apr 2022	11:00 PM	ENE	0.4
	28 Apr 2022	12:00 AM	NE	0.0
	28 Apr 2022	1:00 AM	NE	0.0
	28 Apr 2022	2:00 AM	NNE	0.4
	28 Apr 2022	3:00 AM	NE	1.8
	28 Apr 2022	4:00 AM	NE	0.4
	28 Apr 2022	5:00 AM	NE	0.4
	28 Apr 2022	6:00 AM	ENE	0.4
	28 Apr 2022	7:00 AM	NE	0.4
	28 Apr 2022	8:00 AM	ENE	0.4
	28 Apr 2022	9:00 AM	NW	0.9
	28 Apr 2022	10:00 AM	ENE	1.3
	28 Apr 2022	11:00 AM	E	1.3
	28 Apr 2022	12:00 PM	SW	1.8
	28 Apr 2022	1:00 PM	NE	2.2
	28 Apr 2022	2:00 PM	SSW	1.3
	28 Apr 2022	3:00 PM	WSW	1.3
	28 Apr 2022	4:00 PM	SW	1.8
	28 Apr 2022	5:00 PM	SSW	1.8
	28 Apr 2022	6:00 PM	SSW	1.3
	28 Apr 2022	7:00 PM	WNW	1.3
	28 Apr 2022	8:00 PM	SW	0.9
	28 Apr 2022	9:00 PM	SW	1.3
	28 Apr 2022	10:00 PM	E	1.3
	28 Apr 2022	11:00 PM	SSW	1.3
	29 Apr 2022	12:00 AM	E	0.9
	29 Apr 2022	1:00 AM	ENE	0.4
	29 Apr 2022	2:00 AM	ENE	0.9
	29 Apr 2022	3:00 AM	WSW	1.3
	29 Apr 2022	4:00 AM	SW	0.9
	29 Apr 2022	5:00 AM	NE	0.9
	29 Apr 2022	6:00 AM	ENE	0.9
	29 Apr 2022	7:00 AM	ENE	0.9
	29 Apr 2022	8:00 AM	ENE	0.9
	29 Apr 2022	9:00 AM	SSW	0.9
	29 Apr 2022	10:00 AM	SW	1.3
	29 Apr 2022	11:00 AM	W	2.2
	29 Apr 2022	12:00 PM	NE	2.2
	29 Apr 2022	1:00 PM	NE	1.3
	29 Apr 2022	2:00 PM	E	0.9
	29 Apr 2022	3:00 PM	E	0.9
	29 Apr 2022	4:00 PM	S	0.9
	29 Apr 2022	5:00 PM	NNE	0.9

Appendix C - Weather Conditions during Monitoring Period

April 2022				
Table II: Wind Speed and Directions				
November 2021	Time	Direction	Wind Speed m-s	
	29 Apr 2022	6:00 PM	NE	0.9
	29 Apr 2022	7:00 PM	SSW	0.4
	29 Apr 2022	8:00 PM	SW	0.0
	29 Apr 2022	9:00 PM	NNE	0.0
	29 Apr 2022	10:00 PM	ENE	0.0
	29 Apr 2022	11:00 PM	ESE	0.0
	30 Apr 2022	12:00 AM	NE	0.0
	30 Apr 2022	1:00 AM	NNE	0.0
	30 Apr 2022	2:00 AM	NE	0.0
	30 Apr 2022	3:00 AM	NE	0.4
	30 Apr 2022	4:00 AM	NE	0.0
	30 Apr 2022	5:00 AM	ENE	0.0
	30 Apr 2022	6:00 AM	NE	0.0
	30 Apr 2022	7:00 AM	ENE	0.0
	30 Apr 2022	8:00 AM	NW	0.4
	30 Apr 2022	9:00 AM	ENE	0.4
	30 Apr 2022	10:00 AM	E	0.4
	30 Apr 2022	11:00 AM	SW	0.4
	30 Apr 2022	12:00 PM	NE	0.4
	30 Apr 2022	1:00 PM	SSW	0.9
	30 Apr 2022	2:00 PM	WSW	1.3
	30 Apr 2022	3:00 PM	SW	1.3
	30 Apr 2022	4:00 PM	SSW	0.9
	30 Apr 2022	5:00 PM	SSW	0.9
	30 Apr 2022	6:00 PM	WNW	0.9
	30 Apr 2022	7:00 PM	SW	0.4
	30 Apr 2022	8:00 PM	SW	0.0
	30 Apr 2022	9:00 PM	WNW	0.0
	30 Apr 2022	10:00 PM	SW	0.0
	30 Apr 2022	11:00 PM	SW	0.0

**APPENDIX D
ENVIRONMENTAL MONITORING
SCHEDULES**

Agreement No. CE/59/2015 (EP)
Environmental Team for Tseung Kwan O - Lam Tin Tunnel - Design and Construction
Impact Air Quality and Noise Monitoring Schedule (April 2022)

Sunday	Monday	Tuesday	Wednesday	Thursday	Friday	Saturday
					1-Apr	2-Apr
					1 hr TSP X3 [AM1, AM2, AM3] [AM4,AM5(A), AM6(A)] Noise [Evening time (19:00-23:00)] [CM1, CM2, CM3] Noise [Night-time (23:00-07:00)] [CM1, CM2, CM3]	
3-Apr	4-Apr	5-Apr	6-Apr	7-Apr	8-Apr	9-Apr
			24 hr TSP	1 hr TSP X3 [AM1, AM2, AM3] [AM4,AM5(A), AM6(A)] Noise [Daytime (07:00-19:00)] [CM1, CM2, CM3, CM4, CM5] [CM6(A), CM7(A), CM8(A))] Noise [Evening time (19:00-23:00)] [CM6(A)]	Noise [Evening time (19:00-23:00)] [CM1, CM2, CM3] Noise [Night-time (23:00-07:00)] [CM1, CM2, CM3]	
10-Apr	11-Apr	12-Apr	13-Apr	14-Apr	15-Apr	16-Apr
	24 hr TSP	1 hr TSP X3 [AM1, AM2, AM3] [AM4,AM5(A), AM6(A)] Noise [Daytime (07:00-19:00)] [CM1, CM2, CM3, CM4, CM5] [CM6(A), CM7(A), CM8(A))] Noise [Evening time (19:00-23:00)] [CM6(A)]		Noise [Evening time (19:00-23:00)] [CM1, CM2, CM3] Noise [Night-time (23:00-07:00)] [CM1, CM2, CM3]		
17-Apr	18-Apr	19-Apr	20-Apr	21-Apr	22-Apr	23-Apr
			24 hr TSP		1 hr TSP X3 [AM1, AM2, AM3] [AM4,AM5(A), AM6(A)] Noise [Evening time (19:00-23:00)] [CM1, CM2, CM3] Noise [Night-time (23:00-07:00)] [CM1, CM2, CM3]	
24-Apr	25-Apr	26-Apr	27-Apr	28-Apr	29-Apr	30-Apr
	1 hr TSP X3 [AM1, AM2, AM3] [AM4,AM5(A), AM6(A)]	24 hr TSP		1 hr TSP X3 [AM1, AM2, AM3] [AM4,AM5(A), AM6(A)] Noise [Daytime (07:00-19:00)] [CM1, CM2, CM3, CM4, CM5] [CM6(A), CM7(A), CM8(A))] Noise [Evening time (19:00-23:00)] [CM6(A)]	Noise [Evening time (19:00-23:00)] [CM1, CM2, CM3] Noise [Night-time (23:00-07:00)] [CM1, CM2, CM3]	24 hr TSP

Air Quality Monitoring Station

AM1 - Tin Hau Temple
 AM2 - Sai Tso Wan Recreation Ground
 AM3 - Yau Lai Estate Bik Lai House
 AM4⁽¹⁾ - Sitting-out Area at Cha Kwo Ling Village
 AM4(A)⁽²⁾ - Cha Kwo Ling Public Cargo Working Area Administrative Office
 AM5(A) - Tseung Kwan O DSD Desilting Compound
 AM6(A) - Park Central, L1/F Open Space Area

Noise Monitoring Station

CM1 - Nga Lai House, Yau Lai Estate Phase 1, Yau Tong
 CM2 - Bik Lai House, Yau Lai Estate Phase 1, Yau Tong
 CM3 - Block S, Yau Lai Estate Phase 5, Yau Tong
 CM4 - Tin Hau Temple, Cha Kwo Ling
 CM5 - CCC Kei Faat Primary School, Yau Tong
 CM6(A) - Site Boundary of Contract No. NE/2015/02 near Tower 1, Ocean Shores
 CM7(A) - Site Boundary of Contract No. NE/2015/02 near Tower 7, Ocean Shores
 CM8(A) - Park Central, L1/F Open Space Area

Note (1) For 1-hour TSP monitoring; (2) For 24-hour TSP monitoring

Agreement No. CE/59/2015 (EP)
Environmental Team for Tseung Kwan O - Lam Tin Tunnel - Design and Construction
Tentative Impact Water Quality Monitoring Schedule (Apr 2022)

Sunday	Monday	Tuesday	Wednesday	Thursday	Friday	Saturday
27-Mar	28-Mar	29-Mar	30-Mar	31-Mar	1-Apr	2-Apr
					Mid-Ebb 15:17 Mid-Flood 10:04	
3-Apr	4-Apr	5-Apr	6-Apr	7-Apr	8-Apr	9-Apr
	Mid-Ebb 17:22 Mid-Flood 11:10		Mid-Ebb 7:00 Mid-Flood 11:55		Mid-Ebb -- Mid-Flood 12:01	
10-Apr	11-Apr	12-Apr	13-Apr	14-Apr	15-Apr	16-Apr
	Mid-Ebb -- Mid-Flood 16:38		Mid-Ebb 12:41 Mid-Flood 8:40			
17-Apr	18-Apr	19-Apr	20-Apr	21-Apr	22-Apr	23-Apr
		Mid-Ebb 10:48 Mid-Flood 17:18		Mid-Ebb -- Mid-Flood 12:06		Mid-Ebb -- Mid-Flood 13:54
24-Apr	25-Apr	26-Apr	27-Apr	28-Apr	29-Apr	30-Apr
	Mid-Ebb 9:55 Mid-Flood 7:38		Mid-Ebb 12:47 Mid-Flood 8:17		Mid-Ebb 8:56 Mid-Flood 14:26	

The schedule may be changed due to unforeseen circumstances (adverse weather, etc)

Monitoring Station:

C1, C2, G1, G2, G3, G4, M1, M2, M3, M4, M5, M6

**APPENDIX E
1-HOUR TSP MONITORING RESULTS
AND GRAPHICAL PRESENTATIONS**

APPENDIX E - 1-HOUR TSP MONITORING RESULTS

Location AM1 - Tin Hau Temple			
Date	Time	Weather	Particulate Concentration ($\mu\text{g}/\text{m}^3$)
1-Apr-22	12:30	Fine	41.4
1-Apr-22	13:30	Fine	46.0
1-Apr-22	14:30	Fine	34.5
7-Apr-22	12:30	Sunny	46.0
7-Apr-22	13:30	Sunny	66.7
7-Apr-22	14:30	Sunny	59.8
12-Apr-22	13:00	Sunny	46.2
12-Apr-22	14:00	Sunny	54.6
12-Apr-22	15:00	Sunny	52.5
19-Apr-22	13:00	Fine	68.2
19-Apr-22	14:00	Fine	74.8
19-Apr-22	15:00	Fine	79.2
22-Apr-22	13:00	Sunny	74.8
22-Apr-22	14:00	Sunny	79.2
22-Apr-22	15:00	Sunny	77.0
28-Apr-22	15:30	Sunny	44.1
28-Apr-22	16:30	Sunny	48.3
28-Apr-22	17:30	Sunny	48.3
Average			57.9
Maximum			79.2
Minimum			34.5

Location AM2 - Sai Tso Wan Recreation Ground			
Date	Time	Weather	<i>Particulate Concentration ($\mu\text{g}/\text{m}^3$)</i>
1-Apr-22	9:00	Sunny	50.4
1-Apr-22	10:00	Sunny	69.3
1-Apr-22	11:00	Sunny	81.9
7-Apr-22	9:00	Sunny	55.0
7-Apr-22	10:00	Sunny	46.2
7-Apr-22	11:00	Sunny	37.4
12-Apr-22	13:00	Sunny	60.9
12-Apr-22	14:00	Sunny	65.1
12-Apr-22	15:00	Sunny	56.7
19-Apr-22	13:00	Fine	46.2
19-Apr-22	14:00	Fine	50.4
19-Apr-22	15:00	Fine	42.0
22-Apr-22	15:00	Fine	73.5
22-Apr-22	16:00	Fine	50.4
22-Apr-22	17:00	Fine	48.3
28-Apr-22	9:00	Sunny	37.8
28-Apr-22	10:00	Sunny	42.0
28-Apr-22	11:00	Sunny	33.6
Average			52.6
Maximum			81.9
Minimum			33.6

APPENDIX E - 1-HOUR TSP MONITORING RESULTS

Location AM3 - Yau Lai Estate Bik Lai House			
Date	Time	Weather	<i>Particulate Concentration ($\mu\text{g}/\text{m}^3$)</i>
1-Apr-22	15:10	Fine	52.9
1-Apr-22	16:10	Fine	64.4
1-Apr-22	17:10	Fine	36.8
7-Apr-22	15:00	Sunny	66.7
7-Apr-22	16:00	Sunny	46.0
7-Apr-22	17:00	Sunny	46.0
12-Apr-22	9:00	Sunny	50.4
12-Apr-22	10:00	Sunny	50.4
12-Apr-22	11:00	Sunny	42.0
19-Apr-22	9:00	Fine	57.2
19-Apr-22	10:00	Fine	63.8
19-Apr-22	11:00	Fine	68.2
22-Apr-22	9:00	Sunny	68.2
22-Apr-22	10:00	Sunny	63.8
22-Apr-22	11:00	Sunny	72.6
28-Apr-22	15:00	Sunny	52.5
28-Apr-22	16:00	Sunny	46.2
28-Apr-22	17:00	Sunny	54.6
		Average	55.7
		Maximum	72.6
		Minimum	36.8

Location AM4 - Sitting-out Area at Cha Kwo Ling Village			
Date	Time	Weather	<i>Particulate Concentration ($\mu\text{g}/\text{m}^3$)</i>
1-Apr-22	9:45	Fine	55.2
1-Apr-22	10:45	Fine	46.0
1-Apr-22	11:45	Fine	46.0
7-Apr-22	9:40	Sunny	59.8
7-Apr-22	10:40	Sunny	48.3
7-Apr-22	11:40	Sunny	62.1
12-Apr-22	9:45	Sunny	55.2
12-Apr-22	10:45	Sunny	46.0
12-Apr-22	11:45	Sunny	46.0
19-Apr-22	16:00	Fine	81.4
19-Apr-22	17:00	Fine	68.2
19-Apr-22	18:00	Fine	85.8
22-Apr-22	16:00	Sunny	79.2
22-Apr-22	17:00	Sunny	70.4
22-Apr-22	18:00	Sunny	61.6
28-Apr-22	12:00	Sunny	37.8
28-Apr-22	13:00	Sunny	25.2
28-Apr-22	14:00	Sunny	31.5
		Average	55.9
		Maximum	85.8
		Minimum	25.2

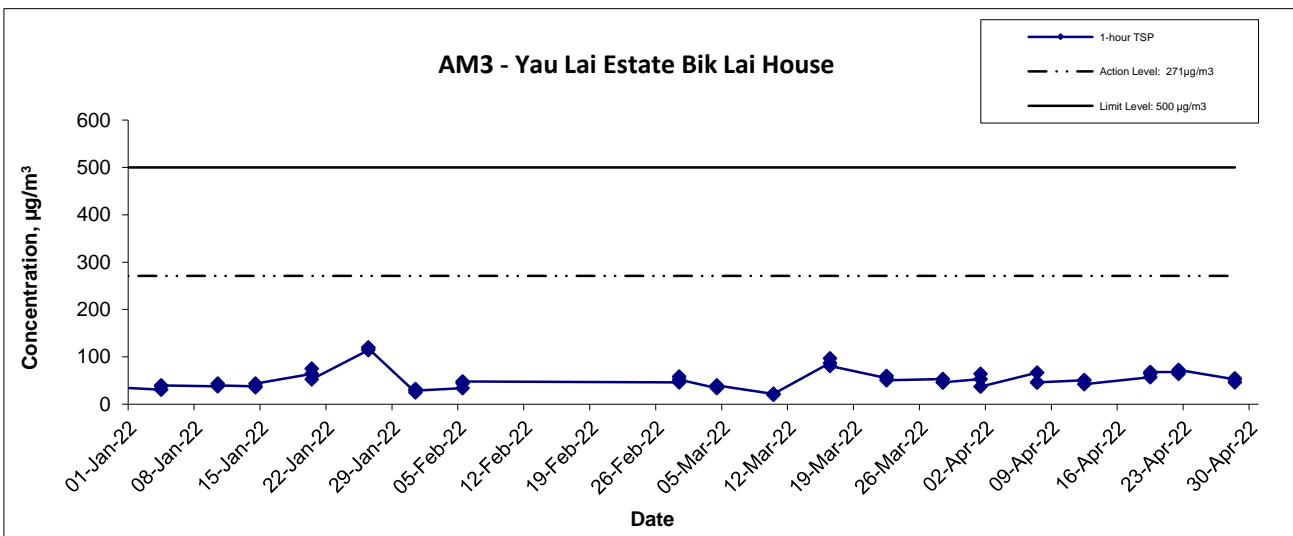
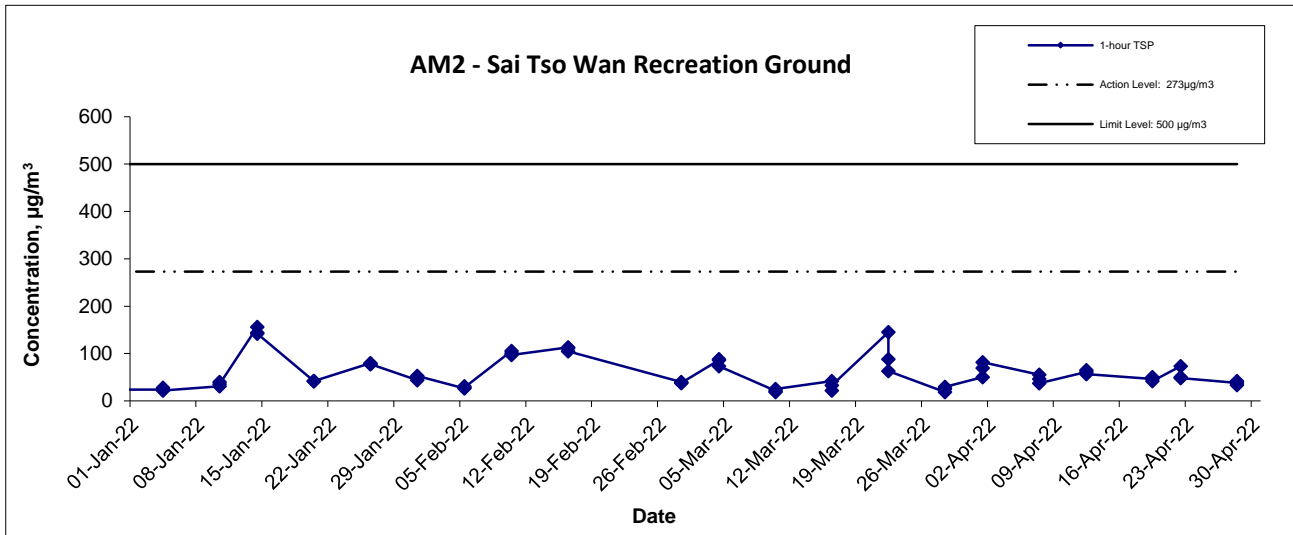
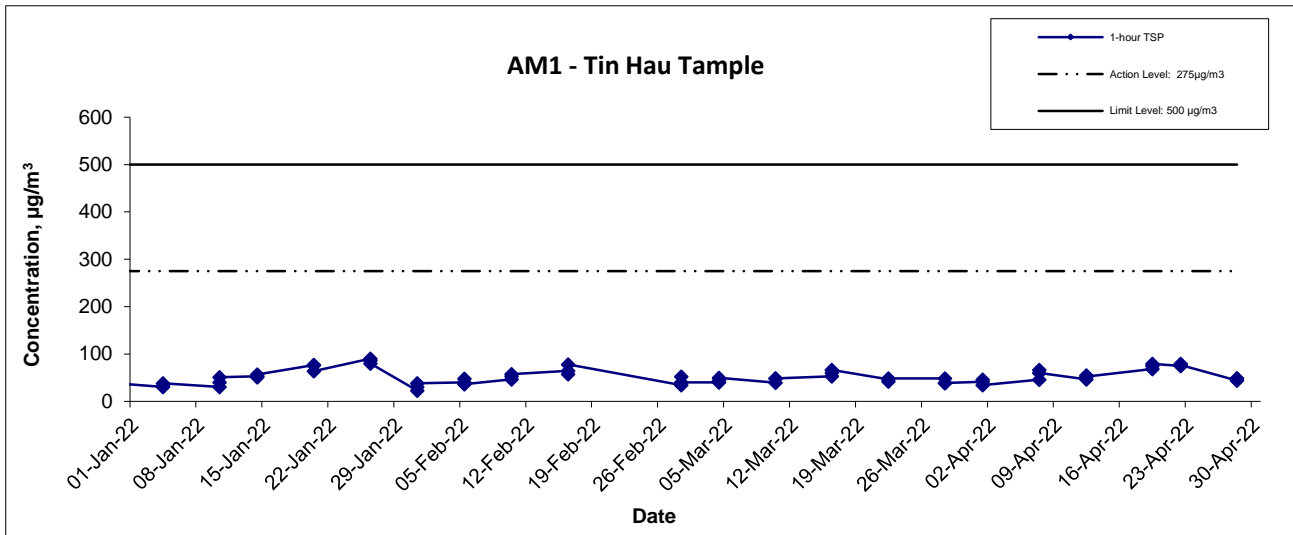
APPENDIX E - 1-HOUR TSP MONITORING RESULTS

Location AM5(A) - Tseung Kwan O DSD Desilting Compound			
Date	Time	Weather	<i>Particulate Concentration ($\mu\text{g}/\text{m}^3$)</i>
1-Apr-22	13:00	Sunny	56.7
1-Apr-22	14:00	Sunny	37.8
1-Apr-22	15:00	Sunny	29.4
7-Apr-22	16:00	Sunny	77.0
7-Apr-22	17:00	Sunny	68.2
7-Apr-22	18:00	Sunny	70.4
12-Apr-22	9:00	Sunny	52.8
12-Apr-22	10:00	Sunny	63.8
12-Apr-22	11:00	Sunny	68.2
19-Apr-22	11:00	Rainly	29.4
19-Apr-22	12:00	Rainly	31.5
19-Apr-22	13:00	Rainly	31.5
22-Apr-22	9:00	Fine	96.6
22-Apr-22	10:00	Fine	73.5
22-Apr-22	11:00	Fine	77.7
28-Apr-22	12:15	Sunny	50.4
28-Apr-22	13:15	Sunny	29.4
28-Apr-22	14:15	Sunny	25.2
Average			53.9
Maximum			96.6
Minimum			25.2

Location AM6(A) - Park Central, L1/F Open Space Area			
Date	Time	Weather	<i>Particulate Concentration ($\mu\text{g}/\text{m}^3$)</i>
1-Apr-22	15:00	Sunny	56.7
1-Apr-22	16:00	Sunny	37.8
1-Apr-22	17:00	Sunny	29.4
7-Apr-22	13:00	Sunny	63.8
7-Apr-22	14:00	Sunny	68.2
7-Apr-22	15:00	Sunny	70.4
12-Apr-22	13:00	Sunny	77.0
12-Apr-22	14:00	Sunny	74.8
12-Apr-22	15:00	Sunny	70.4
19-Apr-22	12:00	Rainly	35.7
19-Apr-22	13:00	Rainly	37.8
19-Apr-22	14:00	Rainly	44.1
22-Apr-22	12:00	Fine	79.8
22-Apr-22	13:00	Fine	84.0
22-Apr-22	14:00	Fine	88.2
28-Apr-22	15:30	Sunny	37.8
28-Apr-22	16:30	Sunny	21.0
28-Apr-22	17:30	Sunny	46.2
Average			56.8
Maximum			88.2
Minimum			21.0

APPENDIX E - 1-HOUR TSP MONITORING RESULTS

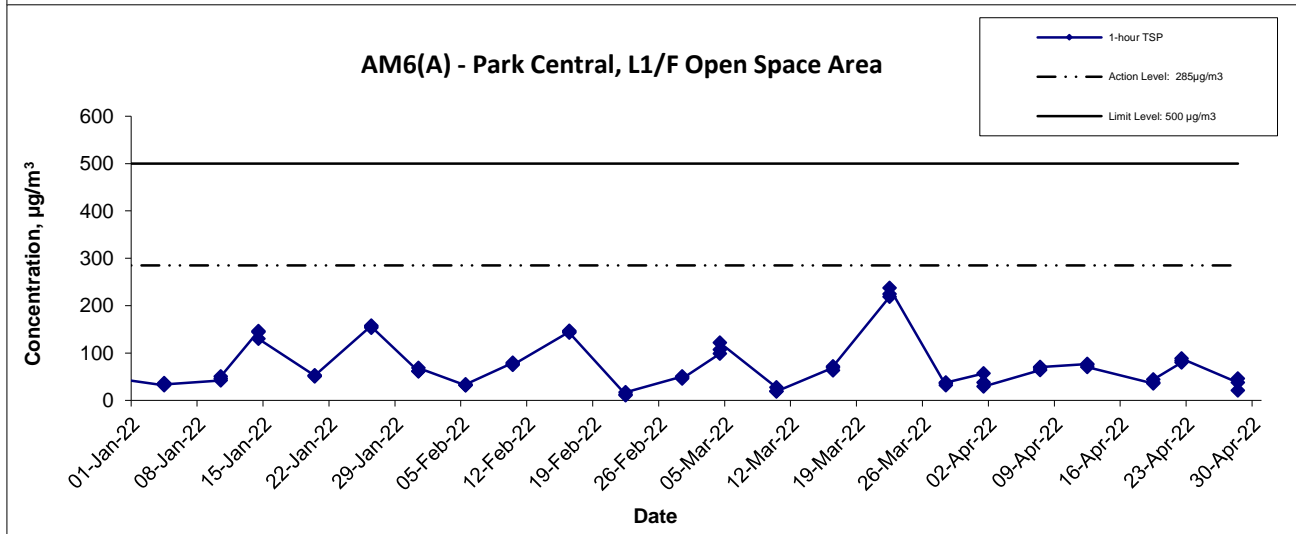
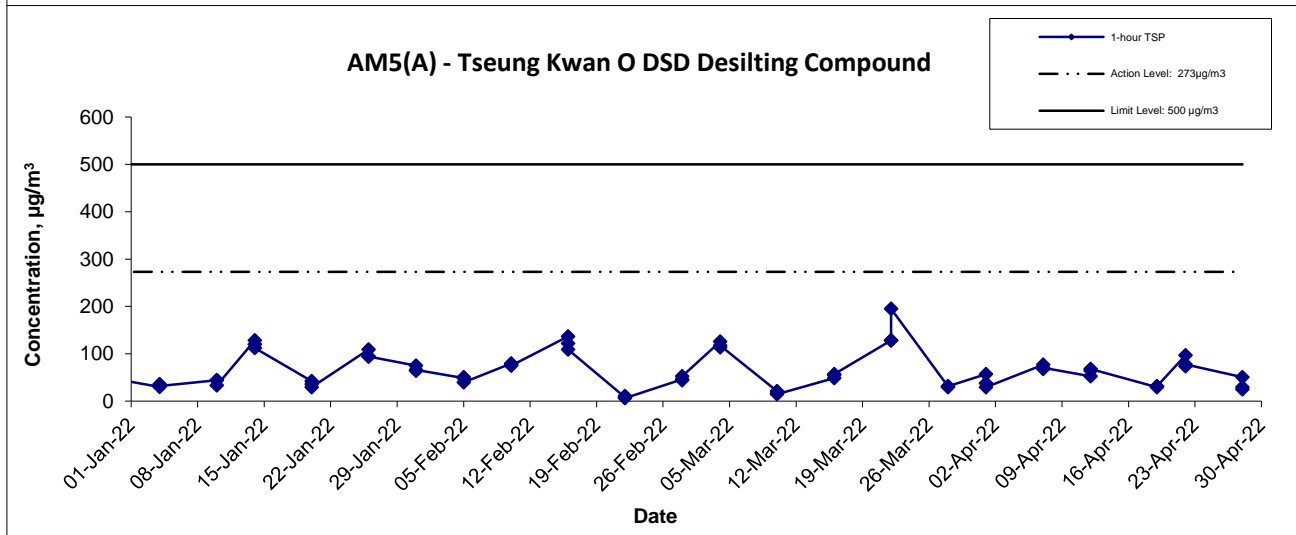
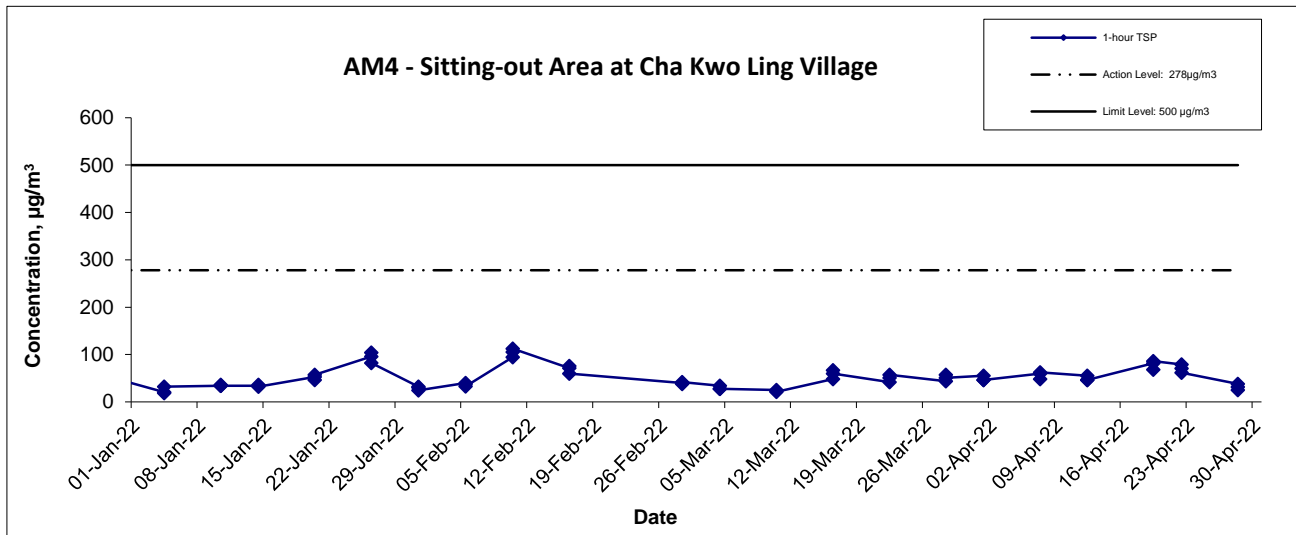
1-hr TSP Concentration Levels



Agreement No. CE/59/2015 (EP) Environmental Team for Tseung Kwan O - Lam Tin Tunnel - Design and Construction Graphical Presentation of 1-hour TSP Monitoring Results	Scale	N.T.S	Project No.	MA16034	
	Date	Apr-22	Appendix	E	

APPENDIX E - 1-HOUR TSP MONITORING RESULTS

1-hr TSP Concentration Levels



Agreement No. CE/59/2015 (EP) Environmental Team for Tseung Kwan O - Lam Tin Tunnel - Design and Construction Graphical Presentation of 1-hour TSP Monitoring Results	Scale	Project	
	N.T.S	No. MA16034	
	Date	Appendix	
	Apr-22	E	

**APPENDIX F
24-HOUR TSP MONITORING RESULTS
AND GRAPHICAL PRESENTATIONS**

Appendix F - 24-hour TSP Monitoring Results

Location AM1 - Tin Hau Temple

Start Date	Weather	Filter Weight (g)		Particulate	Elapse Time		Sampling	Flow Rate (m ³ /min.)		Av. flow	Total vol.	Conc.
	Condition	Initial	Final	Weight (g)	Initial	Final	Time(hrs.)	Initial	Final	(m ³ /min)	(m ³)	(µg/m ³)
6-Apr-22	Sunny	3.3397	3.4700	0.1303	9835.0	9858.9	23.9	1.20	1.20	1.20	1726.8	75.5
11-Apr-22	Sunny	3.3625	3.4845	0.1220	9858.9	9882.9	24.0	1.21	1.21	1.21	1743.1	70.0
14-Apr-22	Fine	3.3296	3.5206	0.1910	9882.9	9906.9	24.0	1.21	1.21	1.21	1745.2	109.4
20-Apr-22	Sunny	3.6760	3.8065	0.1305	9906.9	9930.9	24.0	1.22	1.22	1.22	1753.7	74.4
26-Apr-22	Sunny	3.3533	3.4628	0.1095	9930.9	9954.9	24.0	1.21	1.21	1.21	1735.8	63.1
30-Apr-22	Sunny	3.3772	3.5049	0.1277	9954.9	9978.9	24.0	1.21	1.22	1.22	1751.8	72.9
											Min	63.1
											Max	109.4
											Average	77.5

Location AM2 - Sai Tso Wan Recreation Ground

Start Date	Weather	Filter Weight (g)		Particulate	Elapse Time		Sampling	Flow Rate (m ³ /min.)		Av. flow	Total vol.	Conc.
	Condition	Initial	Final	Weight (g)	Initial	Final	Time(hrs.)	Initial	Final	(m ³ /min)	(m ³)	(µg/m ³)
6-Apr-22	Sunny	3.3253	3.3843	0.0590	30883.2	30907.2	24.0	1.20	1.20	1.20	1733.7	34.0
11-Apr-22	Sunny	3.3948	3.4514	0.0566	30907.2	30931.2	24.0	1.21	1.21	1.21	1743.2	32.5
14-Apr-22	Fine	3.6294	3.7361	0.1067	30931.2	30955.2	24.0	1.21	1.21	1.21	1745.3	61.1
20-Apr-22	Sunny	3.7436	3.8172	0.0736	30955.2	30979.2	24.0	1.22	1.22	1.22	1754.2	42.0
26-Apr-22	Sunny	3.3543	3.3904	0.0361	30979.2	31003.2	24.0	1.21	1.20	1.21	1735.6	20.8
30-Apr-22	Sunny	3.3453	3.3865	0.0412	31003.2	31027.2	24.0	1.21	1.22	1.22	1752.2	23.5
											Min	20.8
											Max	61.1
											Average	35.7

Location AM3 - Yau Lai Estate, Bik Lai House

Start Date	Weather	Filter Weight (g)		Particulate	Elapse Time		Sampling	Flow Rate (m ³ /min.)		Av. flow	Total vol.	Conc.
	Condition	Initial	Final	Weight (g)	Initial	Final	Time(hrs.)	Initial	Final	(m ³ /min)	(m ³)	(µg/m ³)
6-Apr-22	Sunny	3.3154	3.4607	0.1453	5321.5	5345.5	24.0	1.20	1.20	1.20	1732.1	83.9
11-Apr-22	Sunny	3.3532	3.4766	0.1234	5345.5	5369.5	24.0	1.21	1.21	1.21	1743.9	70.8
14-Apr-22	Fine	3.3690	3.5711	0.2021	5369.5	5393.5	24.0	1.21	1.21	1.21	1746.1	115.7
20-Apr-22	Sunny	3.3577	3.5076	0.1499	5393.5	5417.5	24.0	1.22	1.22	1.22	1754.8	85.4
26-Apr-22	Sunny	3.3637	3.4420	0.0783	5417.5	5441.5	24.0	1.21	1.21	1.21	1736.5	45.1
30-Apr-22	Sunny	3.3443	3.4382	0.0939	5441.5	5465.5	24.0	1.21	1.22	1.22	1753.6	53.5
											Min	45.1
											Max	115.7
											Average	73.1

Location AM4(A) - Cha Kwo Ling Public Cargo Working Area Administrative Office

Start Date	Weather	Filter Weight (g)		Particulate	Elapse Time		Sampling	Flow Rate (m ³ /min.)		Av. flow	Total vol.	Conc.
	Condition	Initial	Final	Weight (g)	Initial	Final	Time(hrs.)	Initial	Final	(m ³ /min)	(m ³)	(µg/m ³)
6-Apr-22	Sunny	3.3272	3.4809	0.1537	15319.2	15343.2	24.0	1.21	1.20	1.20	1734.4	88.6
11-Apr-22	Sunny	3.3584	3.4774	0.1190	15343.2	15367.2	24.0	1.21	1.21	1.21	1743.8	68.2
14-Apr-22	Fine	3.3377	3.5174	0.1797	15367.2	15391.2	24.0	1.21	1.21	1.21	1745.9	102.9
20-Apr-22	Sunny	3.6910	3.8761	0.1851	15391.2	15415.2	24.0	1.22	1.22	1.22	1754.4	105.5
26-Apr-22	Sunny	3.3596	3.4670	0.1074	15415.2	15439.2	24.0	1.21	1.21	1.21	1736.5	61.8
30-Apr-22	Sunny	3.4011	3.4894	0.0883	15439.2	15463.2	24.0	1.21	1.22	1.22	1752.6	50.4
											Min	50.4
											Max	105.5
											Average	79.6

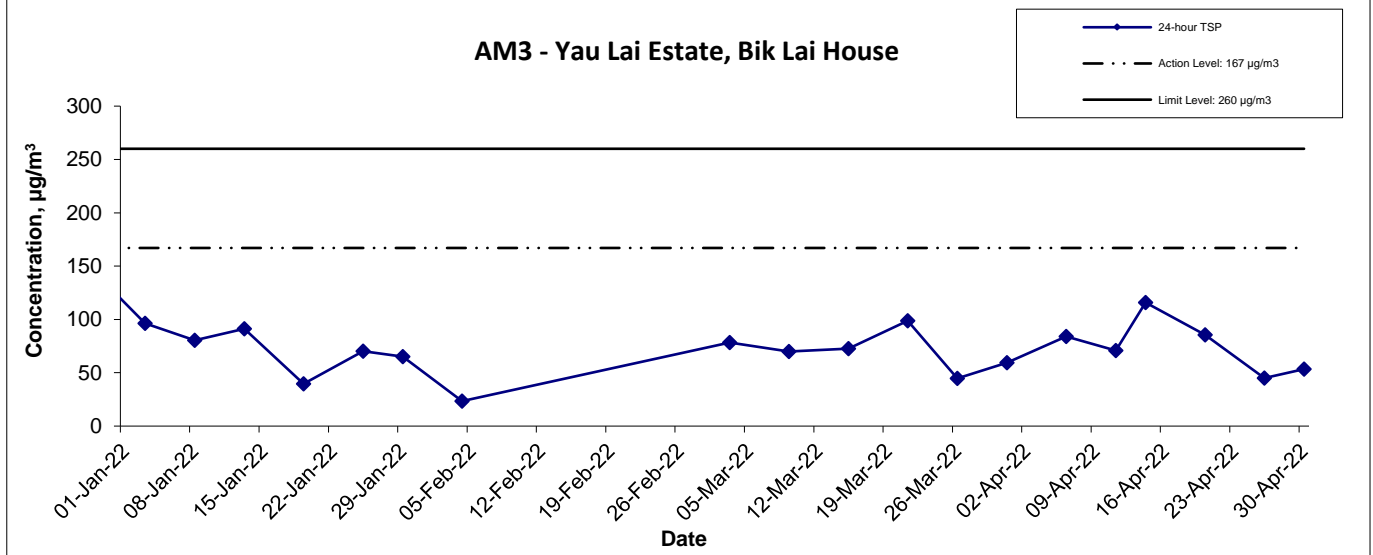
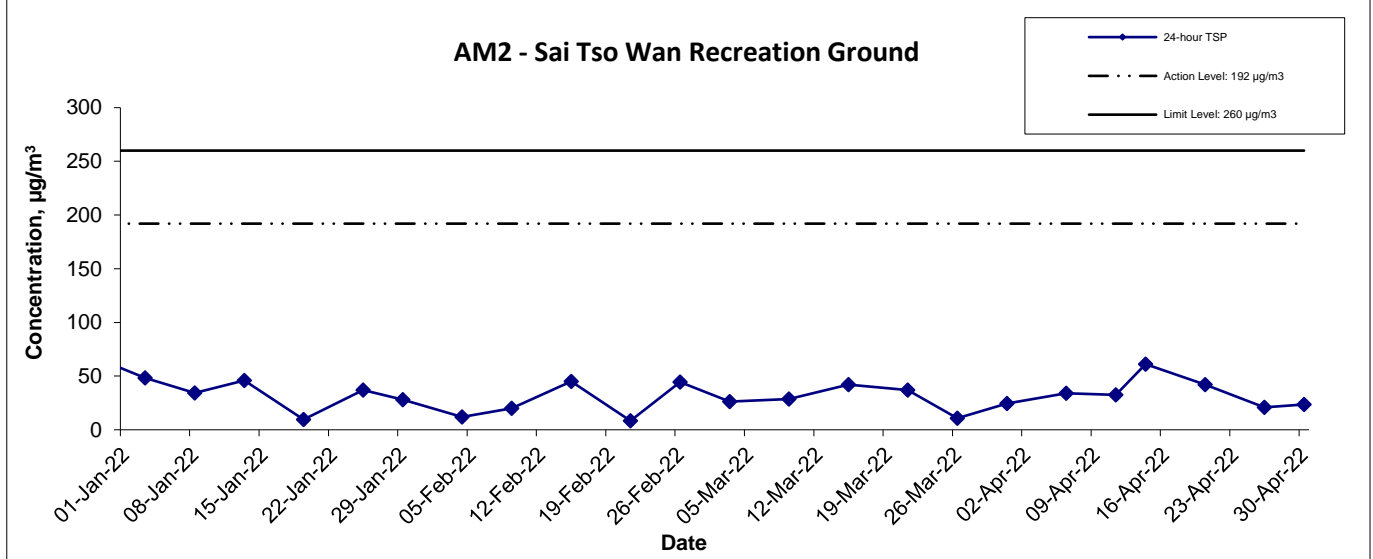
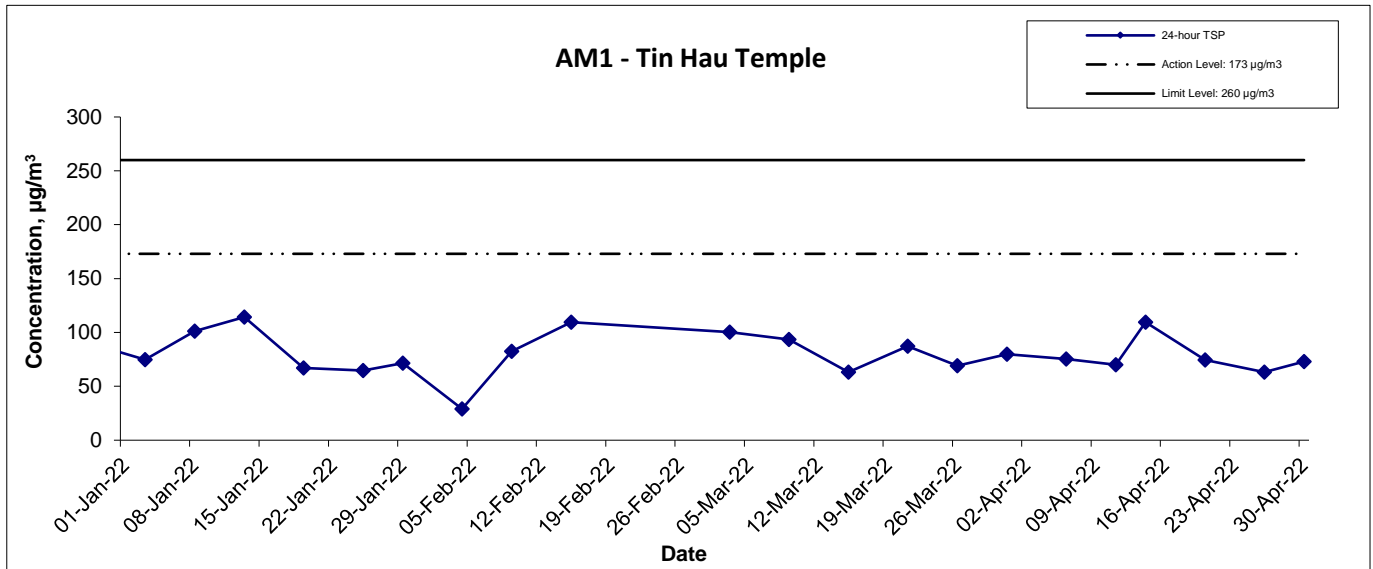
Location AM5(A) - Tseung Kwan O DSD Desilting Compound


Start Date	Weather	Filter Weight (g)		Particulate	Elapse Time		Sampling	Flow Rate (m ³ /min.)		Av. flow	Total vol.	Conc.
	Condition	Initial	Final	Weight (g)	Initial	Final	Time(hrs.)	Initial	Final	(m ³ /min)	(m ³)	(µg/m ³)
6-Apr-22	Sunny	3.3476	3.4629	0.1153	32610.7	32634.7	24.0	1.21	1.20	1.21	1735.5	66.4
11-Apr-22	Sunny	3.4026	3.5610	0.1584	32634.7	32658.7	24.0	1.21	1.21	1.21	1744.3	90.8
14-Apr-22	Sunny	3.7455	3.9449	0.1994	32658.7	32682.7	24.0	1.21	1.21	1.21	1746.4	114.2
20-Apr-22	Sunny	3.3402	3.4246	0.0844	32682.7	32706.7	24.0	1.22	1.22	1.22	1755.1	48.1
26-Apr-22	Sunny	3.4001	3.4971	0.0970	32706.7	32730.7	24.0	1.21	1.21	1.21	1736.9	55.8
30-Apr-22	Sunny	3.3497	3.4693	0.1196	32730.7	32754.7	24.0	1.25	1.25	1.25	1805.8	66.2
											Min	48.1
											Max	114.2
											Average	73.6

Location AM6(A) - Park Central, L1/F Open Space Area

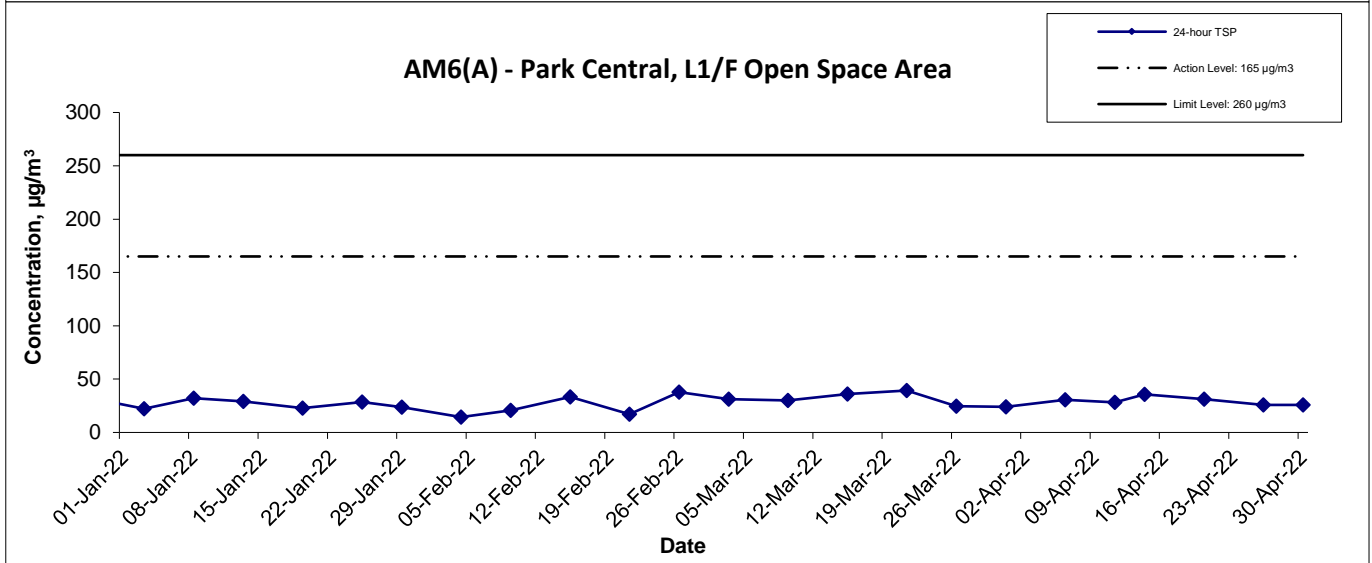
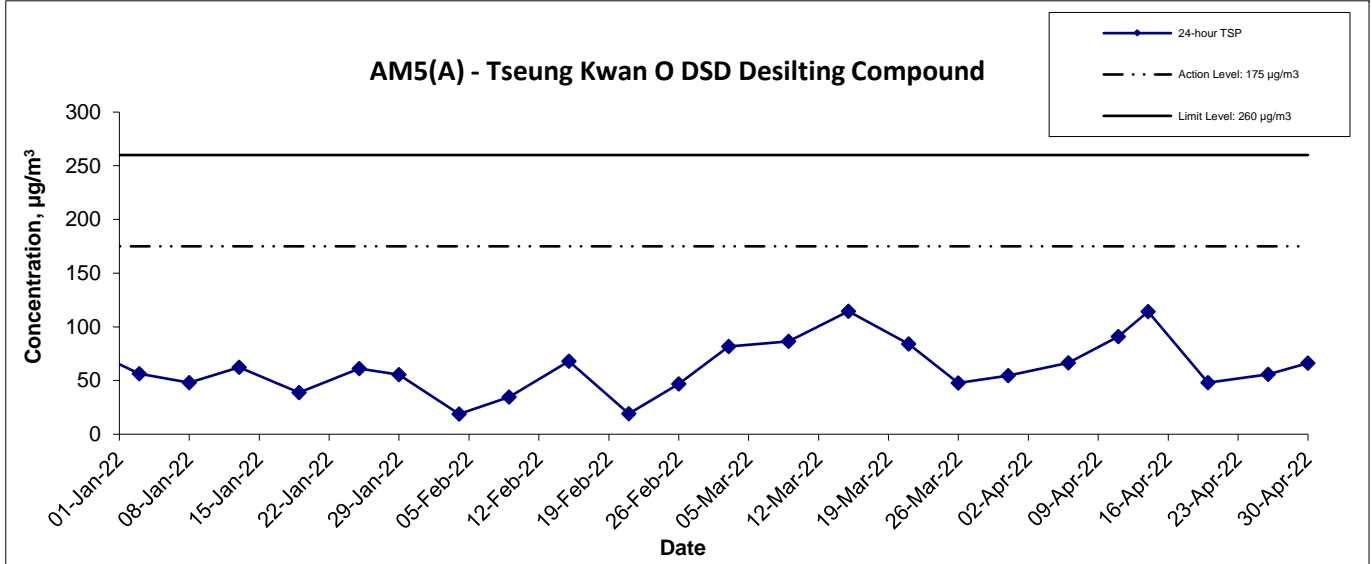
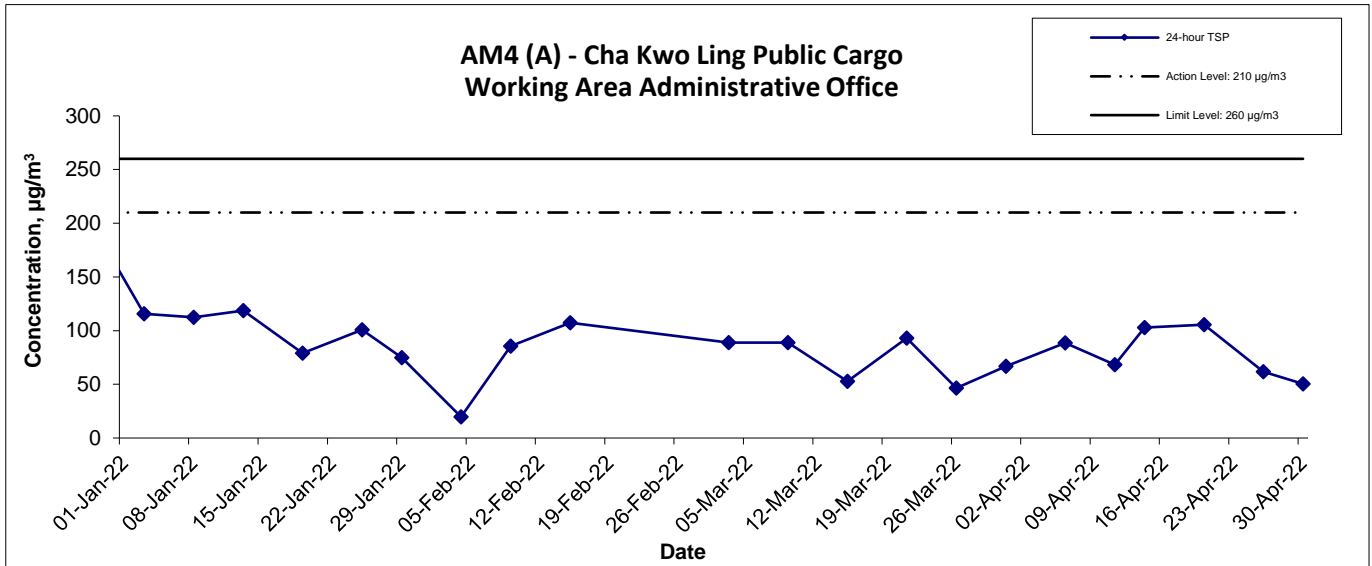
Start Date	Weather	Filter Weight (g)		Particulate	Elapse Time		Sampling	Flow Rate (m ³ /min.)		Av. flow	Total vol.	Conc.
	Condition	Initial	Final	Weight (g)	Initial	Final	Time(hrs.)	Initial	Final	(m ³ /min)	(m ³)	(µg/m ³)
6-Apr-22	Fine	3.3382	3.3916	0.0534	4500.9	4524.9	24.0	1.22	1.22	1.22	1752.3	30.5
11-Apr-22	Sunny	3.3688	3.4177	0.0489	4524.9	4548.9	24.0	1.21	1.21	1.21	1737.4	28.1
14-Apr-22	Sunny	3.3914	3.4536	0.0622	4548.9	4572.9	24.0	1.21	1.21	1.21	1739.6	35.8
20-Apr-22	Sunny	3.3948	3.4493	0.0545	4572.9	4596.9	24.0	1.22	1.21	1.21	1748.9	31.2
26-Apr-22	Sunny	3.3788	3.4232	0.0444	4596.9	4620.9	24.0	1.20	1.20	1.20	1729.5	25.7
30-Apr-22	Sunny	3.3890	3.4359	0.0469	4596.9	4620.9	24.0	1.26	1.26	1.26	1817.8	25.8
											Min	25.7
											Max	35.8
											Average	29.5


24-hr TSP Concentration Levels



Agreement No. CE/59/2015 (EP) Environmental Team for Tseung Kwan O - Lam Tin Tunnel - Design and Construction Graphical Presentation of 24-hour TSP Monitoring Results	Scale	Project	
		N.T.S	
	Date	Apr-22	Appendix F

24-hr TSP Concentration Levels



Agreement No. CE/59/2015 (EP) Environmental Team for Tseung Kwan O - Lam Tin Tunnel - Design and Construction	Scale	Project	
	N.T.S	No. MA16034	
Graphical Presentation of 24-hour TSP Monitoring Results	Date	Appendix	
	Apr-22	F	

**APPENDIX G
NOISE MONITORING RESULTS AND
GRAPHICAL PRESENTATIONS**

Appendix G - Noise Monitoring Results

Location CM1 - Nga Lai House, Yau Lai Estate Phase 1, Yau Tong

Date	Time	Weather	Unit: dB (A) (30-min)				
			Measured Noise Level			Baseline Level	Construction Noise Level
			L _{eq}	L ₁₀	L ₉₀	L _{eq}	L _{eq}
07-Apr-22	13:39	Sunny	74.2	76.0	72.1	65.5	74
12-Apr-22	11:30	Sunny	71.4	72.9	68.3	65.5	70
19-Apr-22	9:00	Fine	72.3	75.9	70.1	65.5	71
28-Apr-22	14:30	Sunny	75.3	77.4	71.8	65.5	75

Location CM2 - Bik Lai House, Yau Lai Estate Phase 1, Yau Tong

Date	Time	Weather	Unit: dB (A) (30-min)				
			Measured Noise Level			Baseline Level	Construction Noise Level
			L _{eq}	L ₁₀	L ₉₀	L _{eq}	L _{eq}
07-Apr-22	12:57	Sunny	72.6	75.2	66.2	63.6	72
12-Apr-22	10:30	Sunny	73.4	75.4	69.0	63.6	73
19-Apr-22	10:00	Fine	70.6	73.9	68.7	63.6	70
28-Apr-22	15:00	Sunny	75.6	77.9	72.1	63.6	75

Location CM3 - Block S, Yau Lai Estate Phase 5, Yau Tong

Date	Time	Weather	Unit: dB (A) (30-min)				
			Measured Noise Level			Baseline Level	Construction Noise Level
			L _{eq}	L ₁₀	L ₉₀	L _{eq}	L _{eq}
07-Apr-22	14:24	Sunny	73.3	75.7	70.7	65.6	72
12-Apr-22	14:15	Sunny	72.9	74.5	70.8	65.6	72
19-Apr-22	11:00	Fine	70.5	74.1	67.9	65.6	69
28-Apr-22	16:00	Sunny	74.1	78.0	72.0	65.6	75

Location CM4 - Tin Hau Temple, Cha Kwo Ling

Date	Time	Weather	Unit: dB (A) (30-min)				
			Measured Noise Level			Baseline Level	Construction Noise Level
			L _{eq}	L ₁₀	L ₉₀	L _{eq}	L _{eq}
07-Apr-22	11:15	Sunny	62.5	63.4	55.7	62.0	53
12-Apr-22	15:00	Sunny	63.8	65.4	60.0	62.0	59
19-Apr-22	14:00	Fine	65.4	68.3	60.7	62.0	63
28-Apr-22	12:30	Sunny	57.9	59.2	50.2	62.0	58 Measured ≤ Baseline

Location CM5 - CCC Kei Faat Primary School, Yau Tong

Date	Time	Weather	Unit: dB (A) (30-min)				
			Measured Noise Level			Baseline Level	Construction Noise Level
			L _{eq}	L ₁₀	L ₉₀	L _{eq}	L _{eq}
07-Apr-22	15:09	Sunny	67.4	69.4	64.8	68.2	67 Measured ≤ Baseline
12-Apr-22	13:30	Sunny	68.3	70.4	65.2	68.2	52
19-Apr-22	13:00	Fine	67.4	70.2	65.3	68.2	67 Measured ≤ Baseline
28-Apr-22	14:00	Sunny	69.8	72.0	59.8	68.2	65

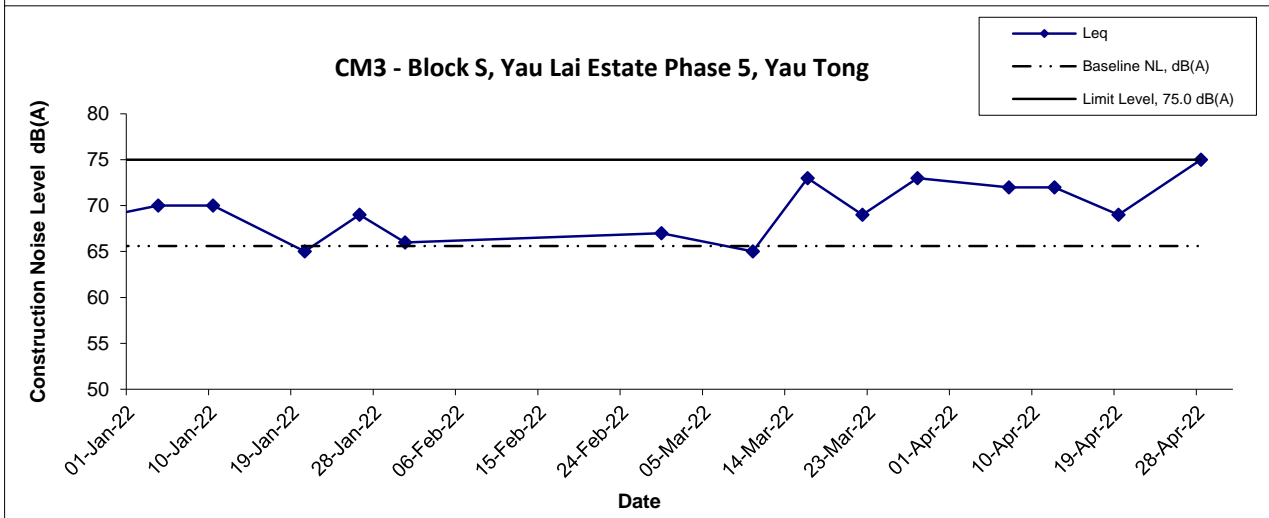
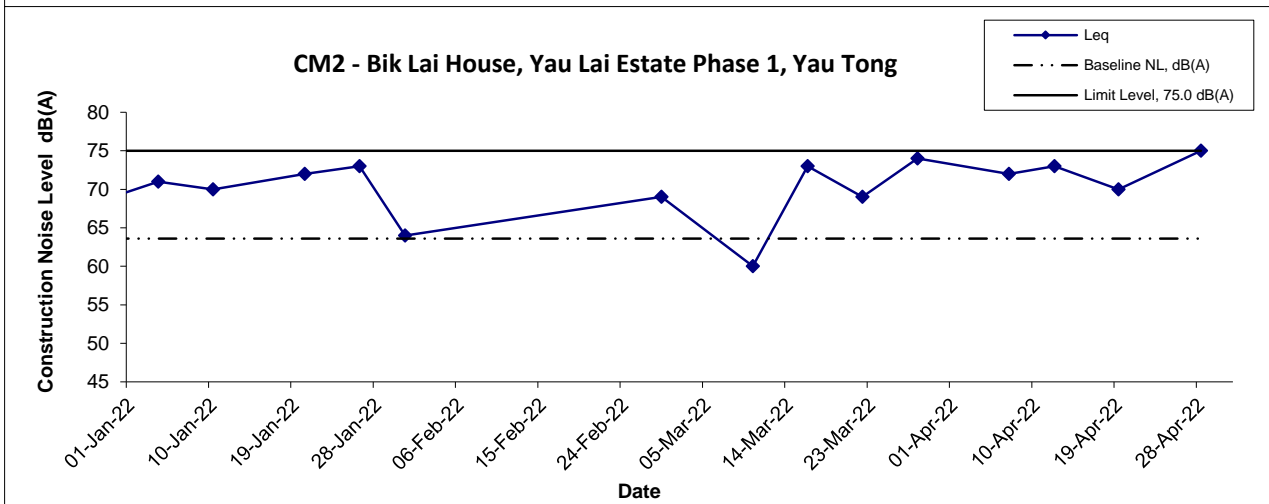
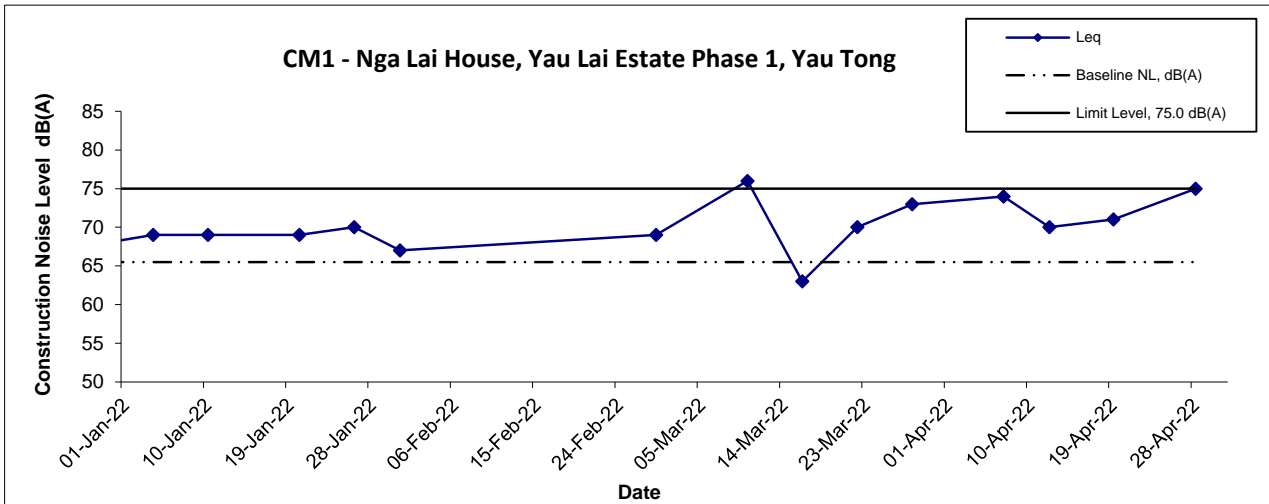
Appendix G - Noise Monitoring Results

Location CM6(A) - Site Boundary of Contract No. NE/2015/02 near Tower 1, Ocean Shores							
Date	Time	Weather	Unit: dB (A) (30-min)				
			Measured Noise Level			Baseline Level	Construction Noise Level
			L _{eq}	L ₁₀	L ₉₀	L _{eq}	L _{eq}
07-Apr-22	14:00	Sunny	68.7	71.8	65.4	61.9	68
12-Apr-22	9:00	Sunny	72.5	76.4	63.8	61.9	72
19-Apr-22	11:30	Drizzle	64.0	67.0	58.3	61.9	60
28-Apr-22	13:05	Sunny	65.0	67.0	60.2	61.9	62

Location CM7(A) - Site Boundary of Contract No. NE/2015/02 near Tower 7, Ocean Shores							
Date	Time	Weather	Unit: dB (A) (30-min)				
			Measured Noise Level			Baseline Level	Construction Noise Level
			L _{eq}	L ₁₀	L ₉₀	L _{eq}	L _{eq}
07-Apr-22	16:00	Fine	67.6	70.3	65.5	58.3	67
12-Apr-22	10:00	Sunny	70.8	73.4	63.8	58.3	71
19-Apr-22	11:00	Drizzle	61.7	63.5	59.0	58.3	59
28-Apr-22	0:30	Sunny	69.8	68.4	60.1	58.3	69

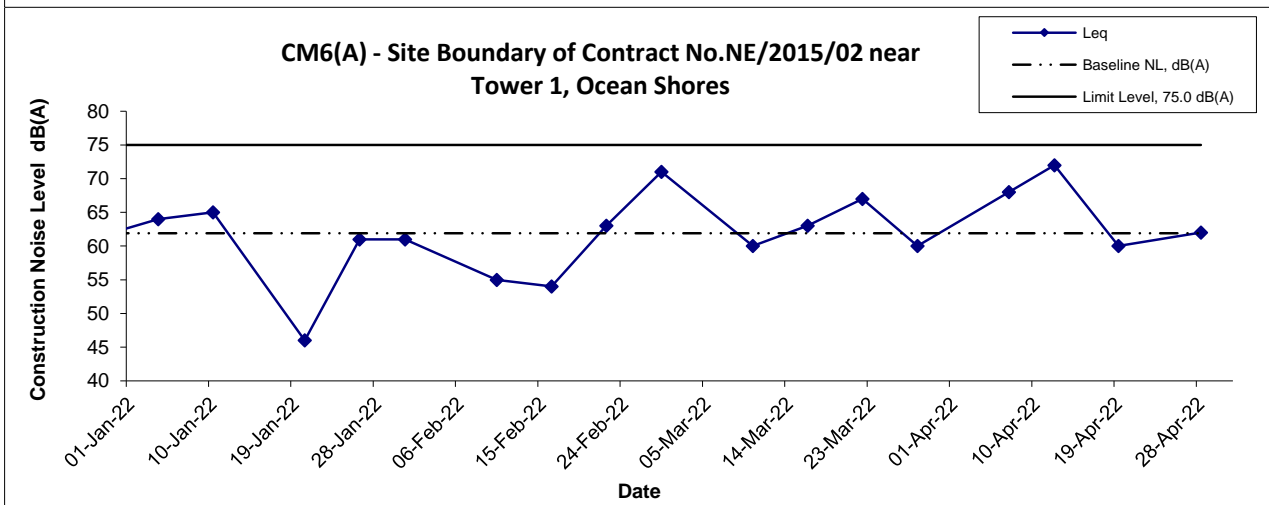
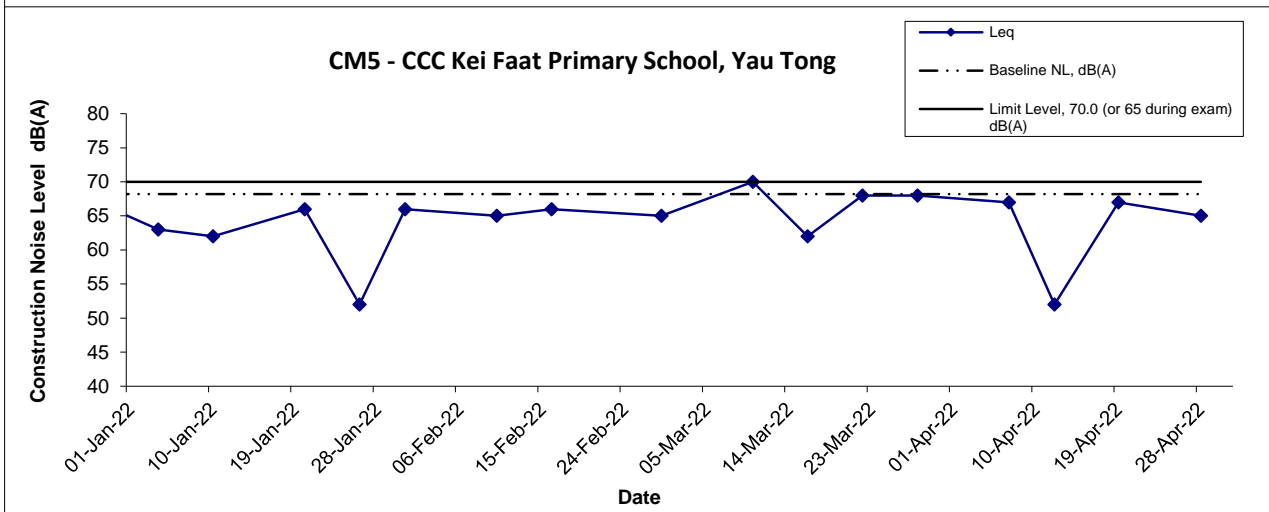
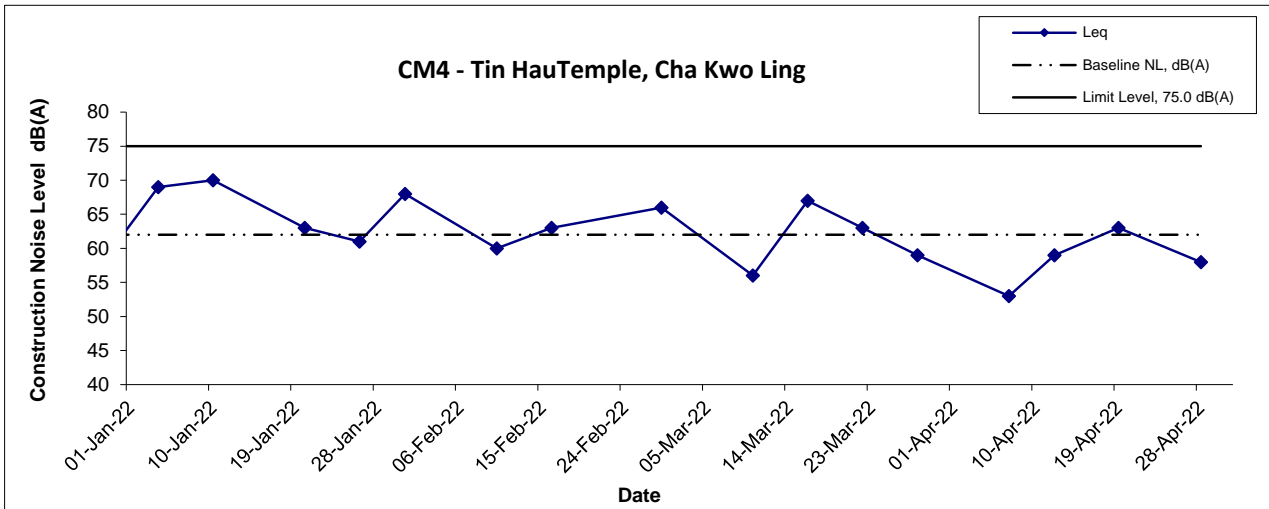
Location CM8(A) - Park Central, L1/F Open Space Area							
Date	Time	Weather	Unit: dB (A) (30-min)				
			Measured Noise Level			Baseline Level	Construction Noise Level
			L _{eq}	L ₁₀	L ₉₀	L _{eq}	L _{eq}
07-Apr-22	13:00	Sunny	67.8	70.1	65.4	69.1	68 Measured ≤ Baseline
12-Apr-22	11:30	Sunny	67.9	70.6	60.1	69.1	68 Measured ≤ Baseline
19-Apr-22	12:30	Drizzle	59.7	61.6	56.9	69.1	60 Measured ≤ Baseline
28-Apr-22	15:30	Sunny	65.9	69.0	58.6	69.1	66 Measured ≤ Baseline

Noise Levels



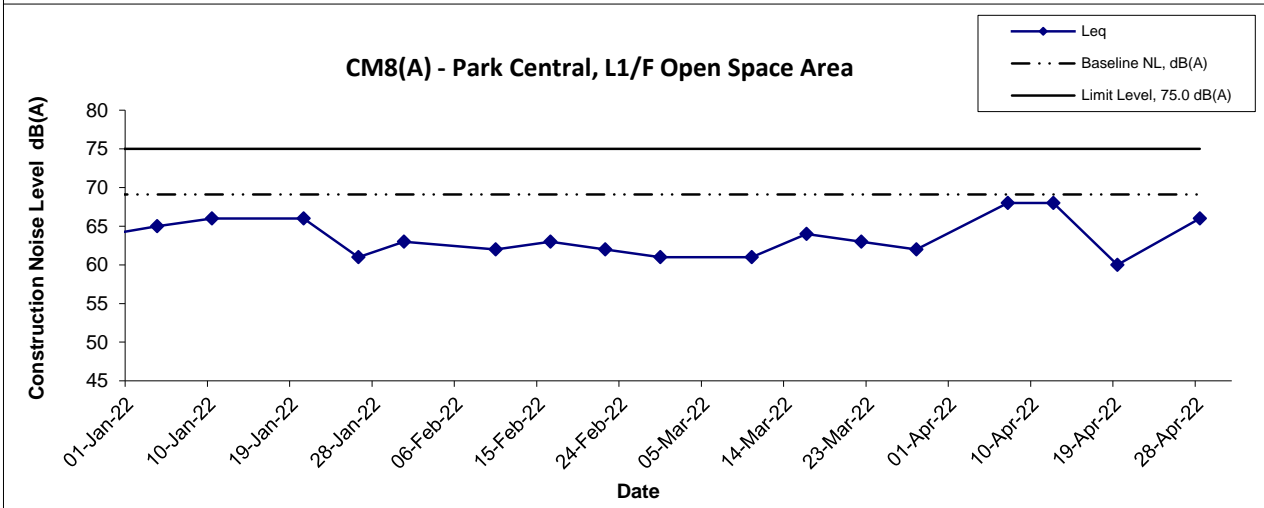
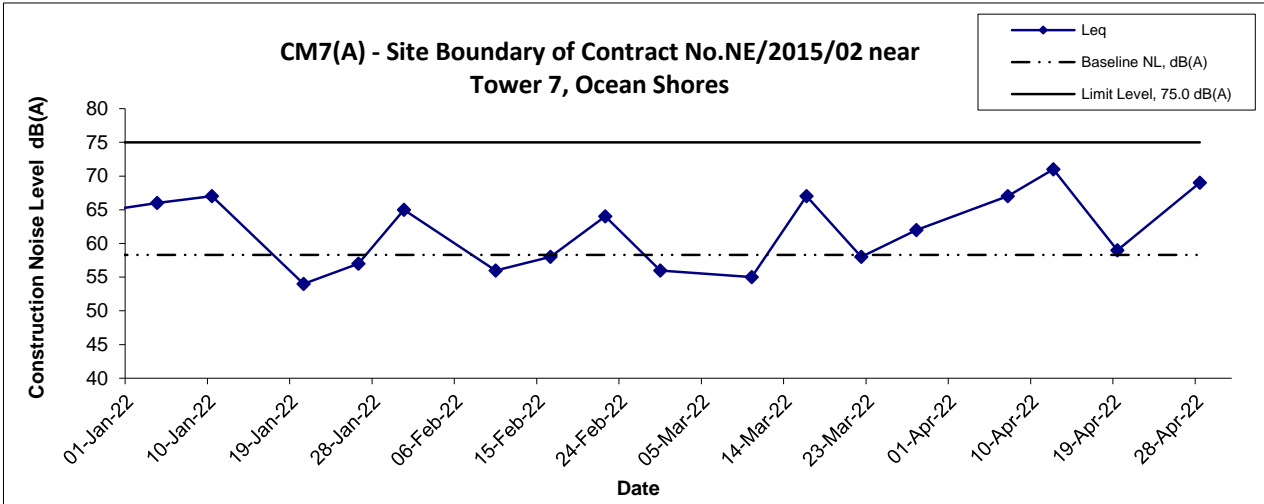
Title Agreement No. CE/59/2015 (EP) Environmental Team for Tseung Kwan O - Lam Tin Tunnel - Design and Construction Graphical Presentation of Construction Noise Monitoring Results	Scale	Project	CINOTECH
	N.T.S	No. MA16034	
	Date	Appendix	
	Apr-22	G	

Noise Levels



Title Agreement No. CE/59/2015 (EP) Environmental Team for Tseung Kwan O - Lam Tin Tunnel - Design and Construction Graphical Presentation of Construction Noise Monitoring Results	Scale	Project	
	Date	Appendix	
	N.T.S	No. MA16034	
	Apr-22	G	

Noise Levels



Title Agreement No. CE/59/2015 (EP) Environmental Team for Tseung Kwan O - Lam Tin Tunnel - Design and Construction Graphical Presentation of Construction Noise Monitoring Results	Scale	Project	CINOTECH
	N.T.S	No. MA16034	
	Date	Appendix	
	Apr-22	G	

Appendix G - Noise Monitoring Results

(Restricted Hours - 19:00 to 23:00 on all other days & 07:00 to 23:00 holidays)

Location CM1 - Nga Lai House, Yau Lai Estate Phase 1, Yau Tong															
Date	Time	Weather	dB (A) (5-min)				Average L _{eq}	Baseline Level	Construction Noise Level						
			L _{eq}	L ₁₀	L ₉₀	L _{eq}		L _{eq}							
1-Apr-22	22:00	Fine	62.1	65.1	60.2	61.9	64.4	62	Measured ≤ Baseline						
	22:05		61.9	64.7	60.1										
	22:10		61.7	64.4	59.8										
8-Apr-22	21:00	Fine	62.7	65.1	59.8	62.6				64.4	63	Measured ≤ Baseline			
	21:05		62.6	65.0	59.7										
	21:10		62.6	65.1	62.4										
14-Apr-22	22:00	Fine	62.7	65.1	59.8	62.6							64.4	63	Measured ≤ Baseline
	22:05		62.6	65.0	59.7										
	22:10		62.6	65.1	62.4										
22-Apr-22	22:00	Fine	67.0	68.1	63.8	67.5	64.4	65	Measured ≤ Baseline						
	22:05		67.1	68.6	65.2										
	22:10		68.2	69.8	66.6										
29-Apr-22	22:00	Fine	67.5	68.4	64.3	68.0				64.4	66	Measured ≤ Baseline			
	22:05		68.5	69.3	66.7										
	22:10		67.8	68.7	65.4										

Location CM2 - Bik Lai House, Yau Lai Estate Phase 1, Yau Tong															
Date	Time	Weather	dB (A) (5-min)				Average L _{eq}	Baseline Level	Construction Noise Level						
			L _{eq}	L ₁₀	L ₉₀	L _{eq}		L _{eq}							
1-Apr-22	22:20	Fine	61.3	64.2	59.7	61.2	62.2	61	Measured ≤ Baseline						
	22:25		61.2	64.1	59.6										
	22:30		61.1	64.0	59.5										
8-Apr-22	21:30	Fine	61.1	63.9	58.5	61.0				62.2	61	Measured ≤ Baseline			
	21:35		61.0	63.7	58.4										
	21:40		60.9	63.6	58.3										
14-Apr-22	22:20	Fine	61.1	63.9	58.5	61.0							62.2	61	Measured ≤ Baseline
	22:25		61.0	63.7	58.4										
	22:30		60.9	63.6	58.3										
22-Apr-22	22:20	Fine	67.2	69.4	65.2	67.8	62.2	66	Measured ≤ Baseline						
	22:25		68.5	69.8	65.6										
	22:30		67.5	68.8	65.6										
29-Apr-22	22:20	Fine	67.6	68.3	65.4	67.9				62.2	67	Measured ≤ Baseline			
	22:25		67.8	69.2	65.6										
	22:30		68.2	69.4	67.1										

Location CM3 - Block S, Yau Lai Estate Phase 5, Yau Tong															
Date	Time	Weather	dB (A) (5-min)				Average L _{eq}	Baseline Level	Construction Noise Level						
			L _{eq}	L ₁₀	L ₉₀	L _{eq}		L _{eq}							
1-Apr-22	22:45	Fine	60.6	63.7	58.1	60.5	64.7	61	Measured ≤ Baseline						
	22:50		60.5	63.5	58.1										
	22:55		60.4	63.4	58.0										
8-Apr-22	22:30	Fine	59.9	62.2	57.3	65.5				64.7	58	Measured ≤ Baseline			
	22:35		59.8	62.1	57.2										
	22:40		69.4	70.7	67.6										
14-Apr-22	22:40	Fine	59.9	62.2	57.3	59.8							64.7	60	Measured ≤ Baseline
	22:45		59.8	62.1	57.2										
	22:50		59.7	62.0	57.1										
22-Apr-22	22:00	Fine	51.8	53.4	47.7	66.3	64.7	61	Measured ≤ Baseline						
	22:20		67.5	68.8	65.6										
	22:40		68.4	69.5	66.7										
29-Apr-22	23:40	Fine	69.5	70.6	67.7	68.8				64.7	67	Measured ≤ Baseline			
	23:45		68.3	69.8	66.3										
	23:50		68.4	69.5	57.6										

Location CM6(A) - Site Boundary of Contract No. NE/2015/02 near Tower 1, Ocean Shores															
Date	Time	Weather	dB (A) (5-min)				Average L _{eq}	Baseline Level	Construction Noise Level						
			L _{eq}	L ₁₀	L ₉₀	L _{eq}		L _{eq}							
7-Apr-22	19:00	Fine	63.5	66.1	60.6	63.3	60.2	60	Measured ≤ Baseline						
	19:05		63.3	66.0	60.5										
	19:10		63.2	65.9	60.4										
12-Apr-22	19:00	Fine	59.6	62.9	56.2	59.4				60.2	59	Measured ≤ Baseline			
	19:05		59.5	62.7	56.1										
	19:10		59.2	62.3	55.9										
19-Apr-22	19:00	Drizzle	52.8	55.5	49.7	51.9							60.2	52	Measured ≤ Baseline
	19:05		51.0	52.6	48.2										
	19:10		51.8	53.4	47.7										
28-Apr-22	19:00	Fine	60.9	62.4	58.5	60.4	60.2	46	Measured ≤ Baseline						
	19:05		60.2	60.9	57.6										
	19:10		59.9	61.5	57.2										

Appendix G - Noise Monitoring Results

(Restricted Hours - 2300-0700 on all days)

Location CM1 - Nga Lai House, Yau Lai Estate Phase 1, Yau Tong									
Date	Time	Weather	dB (A) (5-min)				Average L _{eq}	Baseline Level	Construction Noise Level
			L _{eq}	L ₁₀	L ₉₀	L _{eq}		L _{eq}	
1-Apr-22	23:45	Fine	57.1	58.6	55.6	57.1	62.8	57 Measured ≤ Baseline	
	23:50		57.0	58.5	55.4				
	23:55		57.1	58.7	55.7				
8-Apr-22	23:45	Fine	56.9	59.1	55.3	56.8	62.8	57 Measured ≤ Baseline	
	23:50		56.7	59.0	55.1				
	23:55		56.8	59.2	55.3				
14-Apr-22	23:20	Fine	58.3	58.9	57.1	58.8	63.7	59 Measured ≤ Baseline	
	23:25		59.4	60.8	57.5				
	23:30		58.5	59.6	57.3				
22-Apr-22	23:00	Fine	58.1	58.7	57.1	58.7	63.7	59 Measured ≤ Baseline	
	23:05		59.4	60.5	57.6				
	23:10		58.6	59.8	57.2				
29-Apr-22	23:10	Fine	58.2	60.8	56.3	57.8	63.7	58 Measured ≤ Baseline	
	23:15		57.3	59.2	57.0				
	23:20		57.8	58.3	54.8				

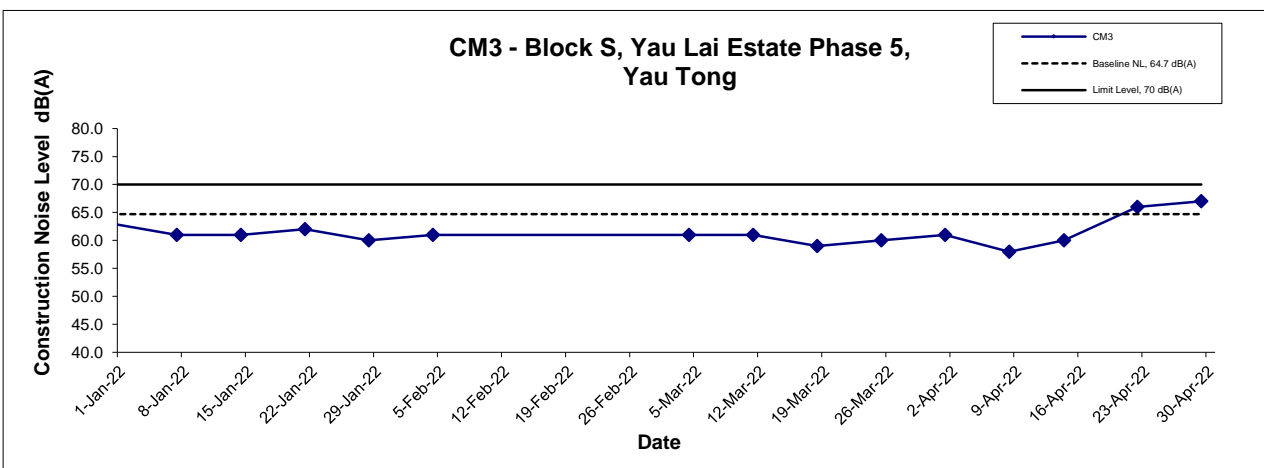
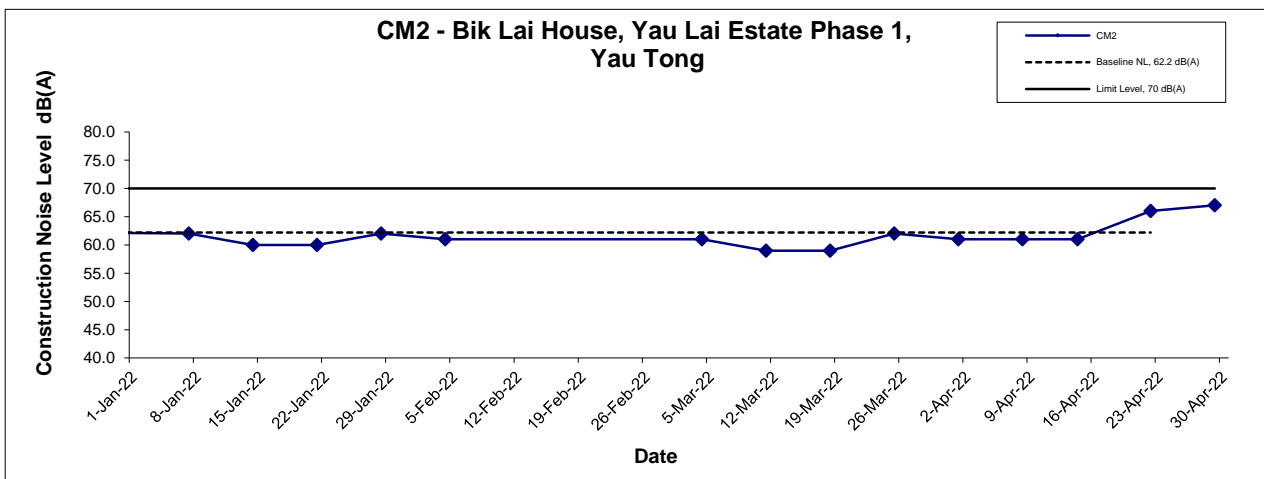
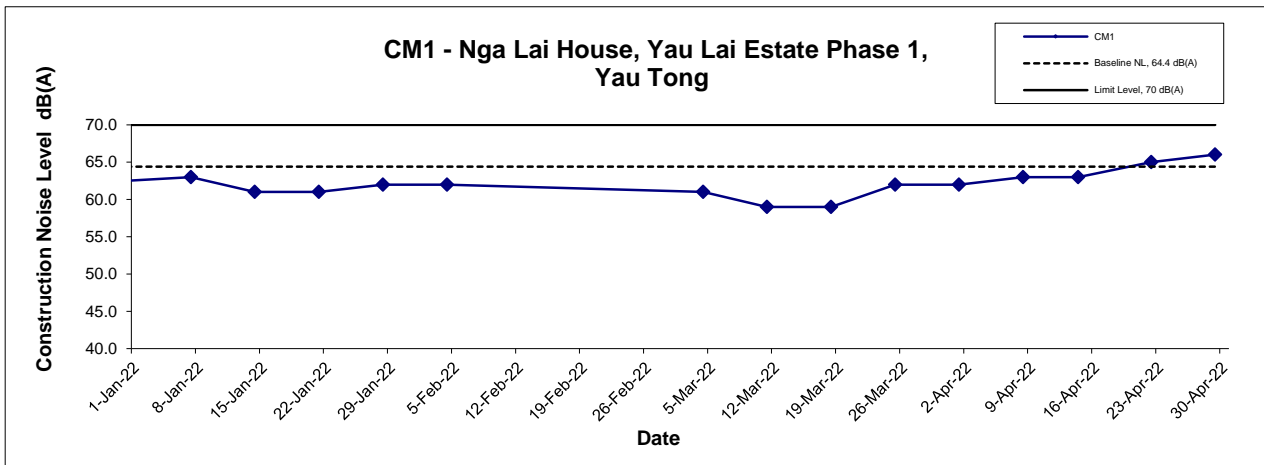
Location CM2 - Bik Lai House, Yau Lai Estate Phase 1, Yau Tong									
Date	Time	Weather	dB (A) (5-min)				Average L _{eq}	Baseline Level	Construction Noise Level
			L _{eq}	L ₁₀	L ₉₀	L _{eq}		L _{eq}	
1-Apr-22	23:25	Fine	57.7	59.6	56.3	57.5	60.8	58 Measured ≤ Baseline	
	23:30		57.5	59.4	56.1				
	23:35		57.4	59.3	56.1				
8-Apr-22	23:25	Fine	57.3	59.6	55.7	57.2	60.8	57 Measured ≤ Baseline	
	23:30		57.2	59.5	55.6				
	23:35		57.1	59.6	55.8				
14-Apr-22	23:40	Fine	56.7	58.8	52.6	55.4	60.8	55 Measured ≤ Baseline	
	23:45		54.6	56.2	52.4				
	23:50		54.6	56.1	52.5				
22-Apr-22	23:30	Fine	56.7	59.0	52.4	55.4	60.8	55 Measured ≤ Baseline	
	23:35		54.6	56.2	52.7				
	23:40		54.6	56.3	53.0				
29-Apr-22	23:40	Fine	57.5	59.3	55.7	57.8	60.8	58 Measured ≤ Baseline	
	23:45		58.5	60.1	56.6				
	23:50		57.4	59.4	56.1				

Location CM3 - Block S, Yau Lai Estate Phase 5, Yau Tong									
Date	Time	Weather	dB (A) (5-min)				Average L _{eq}	Baseline Level	Construction Noise Level
			L _{eq}	L ₁₀	L ₉₀	L _{eq}		L _{eq}	
1-Apr-22	23:00	Fine	58.9	61.1	57.1	58.8	64.0	59 Measured ≤ Baseline	
	23:05		58.8	61.0	57.0				
	23:10		58.7	60.9	56.8				
8-Apr-22	23:00	Fine	57.9	60.6	56.1	57.8	64.0	58 Measured ≤ Baseline	
	23:05		57.8	60.5	56.0				
	23:10		57.7	60.3	55.9				
14-Apr-22	0:00	Fine	56.7	57.2	55.2	56.6	61.8	57 Measured ≤ Baseline	
	0:05		56.6	57.3	55.2				
	0:10		56.5	57.5	55.2				
22-Apr-22	0:00	Fine	56.5	56.8	55.2	56.5	61.8	57 Measured ≤ Baseline	
	0:05		56.3	57.5	55.3				
	0:10		56.7	57.5	55.2				
29-Apr-22	0:10	Fine	56.7	57.3	55.1	56.5	61.8	57 Measured ≤ Baseline	
	0:15		56.6	57.2	55.7				
	0:20		56.3	57.7	55.3				

Remark:

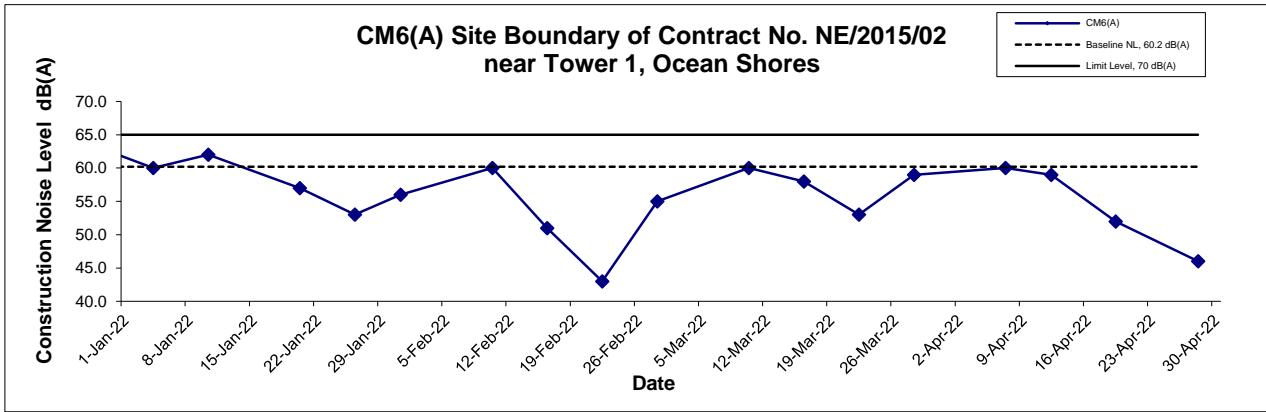
"Measured ≤ Baseline" means that the averaged measured Leq is smaller than the baseline Leq, and therefore the measured levels are not valid exceedances.

Noise Levels (Restricted Hours - 19:00 - 23:00 on normal weekdays)



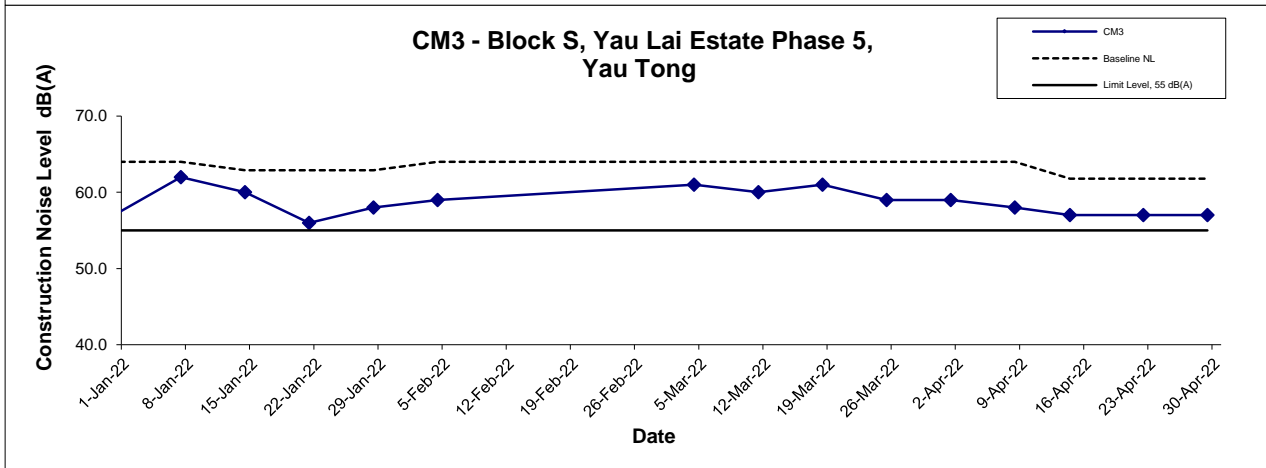
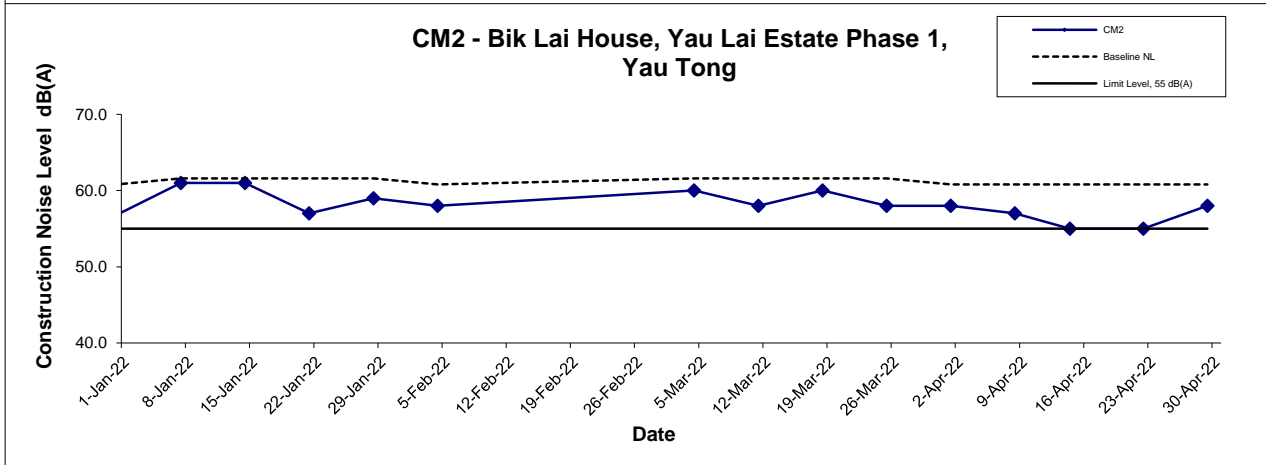
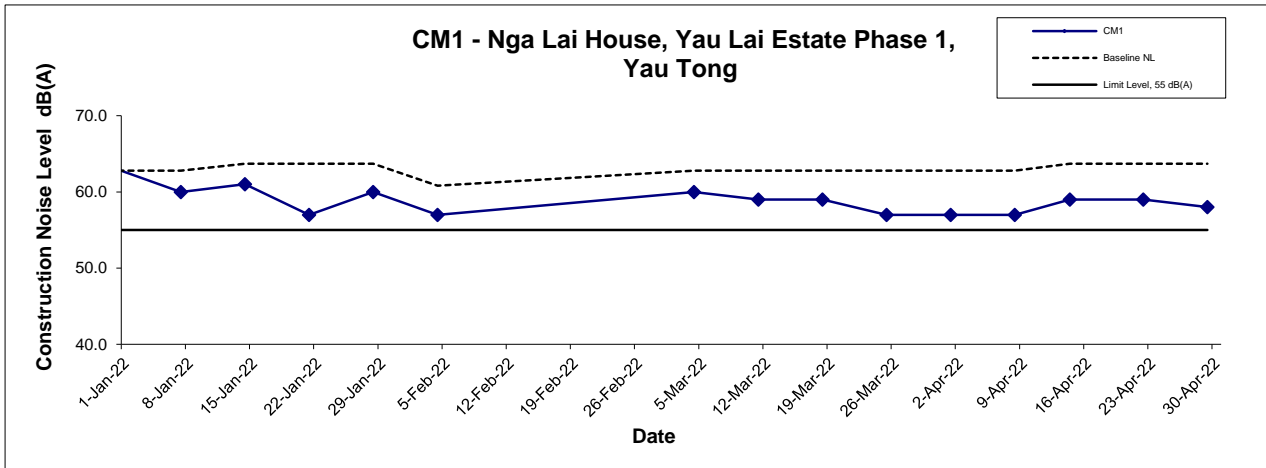
Title Agreement No. CE/59/2015 (EP) Environmental Team for Tseung Kwan O - Lam Tin Tunnel - Design and Construction Graphical Presentation of Restricted Noise Monitoring Results	Scale N.T.S	Project No. MA16034	
	Date Apr-2022	Appendix G	

Noise Levels
(Restricted Hours - 19:00 - 23:00 on normal weekdays)



Title Agreement No. CE/59/2015 (EP) Environmental Team for Tseung Kwan O - Lam Tin Tunnel - Design and Construction Graphical Presentation of Restricted Noise Monitoring Results	Scale N.T.S	Project No. MA16034	
	Date Apr-2022	Appendix G	

Noise Levels
(Restricted Hours - 2300-0700 on normal weekdays)



Title	Agreement No. CE/59/2015 (EP) Environmental Team for Tseung Kwan O - Lam Tin Tunnel - Design and Construction	Scale	N.T.S	Project No.	MA16034	CINOTECH
	Graphical Presentation of Restricted Noise Monitoring Results	Date	Apr-2022	Appendix	G	

**APPENDIX I
MARINE WATER QUALITY
MONITORING RESULTS AND
GRAPHICAL PRESENTATIONS**

Action and Limit Levels for Marine Water Quality on 1 April 2022 (Mid-Ebb Tide)

Parameter (unit)	Depth	Action Level	Limit Level
DO in mg/L (See Note 1 and 4)	<u>Stations G1-G4, M1-M5</u>		
	Depth Average	<u>4.9 mg/L</u>	<u>4.6 mg/L</u>
	Bottom	<u>4.2 mg/L</u>	<u>3.6 mg/L</u>
	<u>Station M6</u>		
	Intake Level	<u>5.0 mg/L</u>	<u>4.7 mg/L</u>
Turbidity in NTU (See Note 2 and 4)	<u>Stations G1-G4, M1-M5</u>		
	Bottom	<u>19.3 NTU</u>	<u>22.2 NTU</u>
		or 120% of upstream control station's Turbidity at the same tide of the same day	or 130% of upstream control station's Turbidity at the same tide of the same day
		<u>C2: 2.1 NTU</u>	<u>C2: 2.2 NTU</u>
	<u>Station M6</u>		
		Intake Level	<u>19.0 NTU</u>
SS in mg/L (See Note 2 and 4)	<u>Stations G1-G4</u>		
	Surface	<u>6.0 mg/L</u>	<u>6.9 mg/L</u>
		or 120% of upstream control station's SS at the same tide of the same day	or 130% of upstream control station's SS at the same tide of the same day
		<u>C2: 5.0 mg/L</u>	<u>C2: 5.5 mg/L</u>
	<u>Stations M1-M5</u>		
	Surface	<u>6.2 mg/L</u>	<u>7.4 mg/L</u>
		or 120% of upstream control station's SS at the same tide of the same day	or 130% of upstream control station's SS at the same tide of the same day
		<u>C2: 5.0 mg/L</u>	<u>C2: 5.5 mg/L</u>
	<u>Stations G1-G4, M1-M5</u>		
	Bottom	<u>6.9 mg/L</u>	<u>7.9 mg/L</u>
or 120% of upstream control station's SS at the same tide of the same day		or 130% of upstream control station's SS at the same tide of the same day	
<u>C2: 2.7 mg/L</u>		<u>C2: 2.9 mg/L</u>	
<u>Station M6</u>			
	Intake Level	<u>8.3 mg/L</u>	<u>8.6 mg/L</u>

Notes:

1. For DO, non-compliance of the water quality limits occurs when monitoring result is lower than the limits.
2. For turbidity, SS, non-compliance of the water quality limits occurs when monitoring result is higher than the limits.
3. All the figures given in the table are used for reference only and EPD may amend the figures whenever it is considered as necessary.
4. Action and limit values are derived based on baseline water quality monitoring results to show the actual baseline water quality condition.

Agreement No. CE 59/2015(EP) Environmental Team for Tseung Kwan O - Lam Tin Tunnel Design and Construction
Water Quality Monitoring Results on 01 April 2022

(Mid-Flood Tide)

Location	Weather Condition	Sea Condition**	Sampling Time	Depth (m)		Temperature (°C)		pH		Salinity ppt		DO Saturation (%)		Dissolved Oxygen (mg/L)			Turbidity(NTU)			Suspended Solids (mg/L)		
						Value	Average	Value	Average	Value	Average	Value	Average	Value	Average	Value	Average	DA*	Value	Average	DA*	Value
C1	Cloudy	Moderate	9:50	Surface	1.1	20.3	20.3	8.2	8.2	31.6	31.6	94.7	95.6	7.3	7.3	7.4	1.6	1.5	1.5	3.4	3.2	2.5
				Middle	9.0	20.3	20.3	8.2	8.2	32.0	31.4	97.7	96.7	7.4	7.4	7.4	1.4	1.5	1.5	3.0	2.5	
				Bottom	17.1	20.3	20.3	8.2	8.2	30.7	31.4	95.7	96.6	7.5	7.4	7.4	1.5	1.4	1.4	2.6	1.8	
C2	Cloudy	Moderate	8:26	Surface	1.1	20.3	20.3	8.2	8.2	32.1	32.1	95.8	95.7	7.7	7.8	7.9	1.6	1.4	1.4	1.1	1.1	1.7
				Middle	16.0	20.3	20.3	8.2	8.2	31.9	31.6	96.3	95.8	7.9	8.0	7.9	1.3	1.6	1.6	1.6	1.8	
				Bottom	31.0	20.3	20.3	8.2	8.2	31.3	31.9	95.2	96.8	8.1	8.1	8.1	1.6	1.3	1.3	1.9	2.4	
G1	Cloudy	Moderate	9:06	Surface	1.1	20.3	20.3	8.2	8.2	31.7	31.8	97.5	97.7	7.8	7.8	7.9	1.5	1.6	1.6	3.2	3.0	2.6
				Middle	4.1	20.3	20.3	8.2	8.2	32.0	32.2	99.3	98.0	7.9	7.9	7.9	1.3	1.4	1.4	2.7	2.6	
				Bottom	7.0	20.2	20.2	8.2	8.2	31.6	32.1	99.6	99.9	7.9	8.1	8.1	1.2	1.5	1.5	2.4	2.3	
G2	Cloudy	Moderate	8:50	Surface	1.0	20.3	20.3	8.2	8.2	31.6	31.7	103.0	104.1	8.5	8.4	8.4	1.8	1.5	1.5	<0.1	<0.1	1.0
				Middle	5.0	20.3	20.3	8.2	8.2	31.0	31.6	103.1	103.3	8.7	8.4	8.4	1.3	1.6	1.6	1.2	1.3	
				Bottom	8.0	20.3	20.3	8.2	8.2	31.6	31.7	103.2	102.7	8.3	8.4	8.4	1.5	1.6	1.6	1.4	1.8	
G3	Cloudy	Moderate	9:15	Surface	1.0	20.3	20.3	8.1	8.1	32.5	31.9	94.1	94.6	7.1	7.2	7.5	1.6	1.4	1.4	3.5	3.4	2.7
				Middle	4.0	20.3	20.3	8.1	8.1	32.2	32.3	95.1	95.0	7.3	7.7	7.7	1.2	1.6	1.6	3.2	2.6	
				Bottom	7.0	20.2	20.2	8.1	8.1	31.1	31.4	95.7	94.8	7.7	7.6	7.6	1.6	1.5	1.5	2.7	2.2	
G4	Cloudy	Moderate	9:33	Surface	1.0	20.3	20.3	8.2	8.2	31.5	31.5	100.3	99.3	7.5	7.6	7.6	1.5	1.5	1.5	2.6	2.5	1.8
				Middle	4.1	20.3	20.3	8.2	8.2	31.2	31.3	98.7	98.0	7.7	7.7	7.7	1.8	1.8	1.8	1.6	1.7	
				Bottom	7.0	20.3	20.3	8.2	8.1	32.0	31.8	98.1	97.5	7.7	7.7	7.7	1.8	1.5	1.5	1.2	1.2	
M1	Cloudy	Moderate	8:58	Surface	1.1	20.3	20.3	8.2	8.2	31.2	31.6	96.8	96.8	7.3	7.4	7.5	1.4	1.4	1.4	3.4	3.6	2.6
				Middle	3.1	20.3	20.3	8.2	8.2	32.3	32.3	95.4	95.5	7.6	7.5	7.5	1.4	1.7	1.7	3.8	2.4	
				Bottom	5.0	20.3	20.3	8.2	8.2	32.4	31.9	96.8	95.0	7.6	7.5	7.5	1.7	1.7	2.0	2.2	1.8	
M2	Cloudy	Moderate	8:42	Surface	1.0	20.3	20.3	8.2	8.2	32.2	31.8	101.6	102.3	8.3	8.4	8.4	1.7	1.6	1.6	1.8	1.7	2.3
				Middle	6.0	20.3	20.3	8.2	8.2	31.3	31.9	102.9	101.9	8.4	8.3	8.3	1.6	1.6	1.6	1.5	2.4	
				Bottom	11.0	20.2	20.2	8.2	8.2	32.6	31.7	100.7	100.9	8.3	8.3	8.3	2.3	1.8	1.8	2.7	2.9	
M3	Cloudy	Moderate	9:24	Surface	1.1	20.4	20.3	8.1	8.1	31.9	31.9	93.2	93.8	7.2	7.1	7.1	1.6	1.6	1.6	1.9	1.9	2.3
				Middle	4.0	20.3	20.3	8.1	8.1	31.7	31.6	94.3	95.5	7.0	7.2	7.2	1.6	1.4	1.4	1.8	2.3	
				Bottom	7.0	20.2	20.2	8.2	8.2	31.4	31.9	95.8	95.9	7.4	7.5	7.5	1.4	1.5	1.5	2.1	2.8	
M4	Cloudy	Moderate	8:35	Surface	1.0	20.3	20.3	8.2	8.2	31.1	31.2	98.4	97.7	8.9	8.9	8.5	1.5	1.4	1.4	2.1	2.3	1.8
				Middle	5.1	20.3	20.3	8.2	8.2	32.3	31.9	97.0	96.9	7.9	8.0	8.0	1.2	1.6	1.5	1.7	1.8	
				Bottom	9.0	20.3	20.3	8.2	8.2	31.4	31.8	97.4	96.5	8.1	8.0	8.0	1.4	1.4	1.4	1.3	1.4	
M5	Cloudy	Moderate	9:44	Surface	1.0	20.3	20.3	8.1	8.1	31.6	31.8	94.8	95.4	7.2	7.1	7.3	1.2	1.1	1.1	<0.1	<0.1	1.4
				Middle	6.0	20.3	20.3	8.1	8.1	30.1	30.8	96.0	98.6	7.1	7.5	7.5	1.0	1.6	1.6	1.6	1.7	
				Bottom	11.1	20.3	20.3	8.2	8.2	31.5	31.7	98.9	99.8	7.6	7.8	7.8	1.7	1.5	1.5	1.7	2.5	
M6	Cloudy	Moderate	9:40	Surface	-	-	-	-	-	-	-	-	-	-	-	-	-	-	-	-	-	3.1
				Middle	2.1	20.3	20.3	8.2	8.2	32.2	31.7	98.1	97.6	9.0	9.0	9.0	8.0	8.0	8.0	3.2	3.1	
				Bottom	-	20.3	-	8.2	-	-	-	97.1	-	9.0	-	-	8.0	-	-	2.9	-	

Remarks: *DA: Depth-Averaged
**Calm: Small or no wave; Moderate: Between calm and rough; Rough : White capped or rougher.

Action and Limit Levels for Marine Water Quality on 1 April 2022 (Mid-Flood Tide)

<u>Parameter</u> <u>(unit)</u>	<u>Depth</u>	<u>Action Level</u>	<u>Limit Level</u>
DO in mg/L (See Note 1 and 4)	<u>Stations G1-G4, M1-M5</u>		
	Depth Average	<u>4.9 mg/L</u>	<u>4.6 mg/L</u>
	Bottom	<u>4.2 mg/L</u>	<u>3.6 mg/L</u>
	<u>Station M6</u>		
	Intake Level	<u>5.0 mg/L</u>	<u>4.7 mg/L</u>
Turbidity in NTU (See Note 2 and 4)	<u>Stations G1-G4, M1-M5</u>		
	Bottom	<u>19.3 NTU</u>	<u>22.2 NTU</u>
		or 120% of upstream control station's Turbidity at the same tide of the same day	or 130% of upstream control station's Turbidity at the same tide of the same day
		<u>CI: 1.7 NTU</u>	<u>CI: 1.8 NTU</u>
	<u>Station M6</u>		
	Intake Level	<u>19.0 NTU</u>	<u>19.4 NTU</u>
SS in mg/L (See Note 2 and 4)	<u>Stations G1-G4</u>		
	Surface	<u>6.0 mg/L</u>	<u>6.9 mg/L</u>
		or 120% of upstream control station's SS at the same tide of the same day	or 130% of upstream control station's SS at the same tide of the same day
		<u>CI: 3.8 mg/L</u>	<u>CI: 4.2 mg/L</u>
	<u>Stations M1-M5</u>		
	Surface	<u>6.2 mg/L</u>	<u>7.4 mg/L</u>
		or 120% of upstream control station's SS at the same tide of the same day	or 130% of upstream control station's SS at the same tide of the same day
		<u>CI: 3.8 mg/L</u>	<u>CI: 4.2 mg/L</u>
	<u>Stations G1-G4, M1-M5</u>		
	Bottom	<u>6.9 mg/L</u>	<u>7.9 mg/L</u>
or 120% of upstream control station's SS at the same tide of the same day		or 130% of upstream control station's SS at the same tide of the same day	
<u>CI: 2.2 mg/L</u>		<u>CI: 2.3 mg/L</u>	
<u>Station M6</u>			
Intake Level	<u>8.3 mg/L</u>	<u>8.6 mg/L</u>	

Notes:

1. For DO, non-compliance of the water quality limits occurs when monitoring result is lower than the limits.
2. For turbidity, SS, non-compliance of the water quality limits occurs when monitoring result is higher than the limits.
3. All the figures given in the table are used for reference only and EPD may amend the figures whenever it is considered as necessary.
4. Action and limit values are derived based on baseline water quality monitoring results to show the actual baseline water quality condition.

Action and Limit Levels for Marine Water Quality on 4 April 2022 (Mid-Ebb Tide)

Parameter (unit)	Depth	Action Level	Limit Level
DO in mg/L (See Note 1 and 4)	<u>Stations G1-G4, M1-M5</u>		
	Depth Average	<u>4.9 mg/L</u>	<u>4.6 mg/L</u>
	Bottom	<u>4.2 mg/L</u>	<u>3.6 mg/L</u>
	<u>Station M6</u>		
	Intake Level	<u>5.0 mg/L</u>	<u>4.7 mg/L</u>
Turbidity in NTU (See Note 2 and 4)	<u>Stations G1-G4, M1-M5</u>		
	Bottom	<u>19.3 NTU</u>	<u>22.2 NTU</u>
		or 120% of upstream control station's Turbidity at the same tide of the same day	or 130% of upstream control station's Turbidity at the same tide of the same day
		<u>C2: 1.7 NTU</u>	<u>C2: 1.8 NTU</u>
	<u>Station M6</u>		
		Intake Level	<u>19.0 NTU</u>
SS in mg/L (See Note 2 and 4)	<u>Stations G1-G4</u>		
	Surface	<u>6.0 mg/L</u>	<u>6.9 mg/L</u>
		or 120% of upstream control station's SS at the same tide of the same day	or 130% of upstream control station's SS at the same tide of the same day
		<u>C2: 4.5 mg/L</u>	<u>C2: 4.9 mg/L</u>
	<u>Stations M1-M5</u>		
	Surface	<u>6.2 mg/L</u>	<u>7.4 mg/L</u>
		or 120% of upstream control station's SS at the same tide of the same day	or 130% of upstream control station's SS at the same tide of the same day
		<u>C2: 4.5 mg/L</u>	<u>C2: 4.9 mg/L</u>
	<u>Stations G1-G4, M1-M5</u>		
	Bottom	<u>6.9 mg/L</u>	<u>7.9 mg/L</u>
or 120% of upstream control station's SS at the same tide of the same day		or 130% of upstream control station's SS at the same tide of the same day	
<u>C2: 6.1 mg/L</u>		<u>C2: 6.6 mg/L</u>	
<u>Station M6</u>			
	Intake Level	<u>8.3 mg/L</u>	<u>8.6 mg/L</u>

Notes:

1. For DO, non-compliance of the water quality limits occurs when monitoring result is lower than the limits.
2. For turbidity, SS, non-compliance of the water quality limits occurs when monitoring result is higher than the limits.
3. All the figures given in the table are used for reference only and EPD may amend the figures whenever it is considered as necessary.
4. Action and limit values are derived based on baseline water quality monitoring results to show the actual baseline water quality condition.

Agreement No. CE 59/2015(EP) Environmental Team for Tseung Kwan O - Lam Tin Tunnel Design and Construction
Water Quality Monitoring Results on 04 April 2022

(Mid-Flood Tide)

Location	Weather Condition	Sea Condition**	Sampling Time	Depth (m)		Temperature (°C)		pH		Salinity ppt		DO Saturation (%)		Dissolved Oxygen (mg/L)			Turbidity(NTU)			Suspended Solids (mg/L)		
						Value	Average	Value	Average	Value	Average	Value	Average	Value	Average	Value	Average	DA*	Value	Average	DA*	Value
C1	Sunny	Moderate	11:10	Surface	1.0	20.2	20.2	8.2	8.2	31.8	31.9	101.9	101.9	8.0	8.0	8.1	1.7	1.7	1.6	3.7	3.5	4.0
				Middle	9.0	20.1	20.1	8.2	8.2	32.3	32.3	100.6	100.7	8.1	8.2	8.1	1.3	1.5	1.6	4.2	4.1	
				Bottom	17.1	20.1	20.1	8.2	8.2	32.2	32.0	100.7	100.7	8.2	8.0	8.0	1.6	1.6	1.6	4.0	4.4	
C2	Sunny	Moderate	10:17	Surface	1.0	20.0	20.0	7.9	7.9	32.5	32.0	101.7	101.2	9.3	9.2	8.6	1.1	1.5	1.5	2.4	2.7	4.2
				Middle	16.0	20.0	20.0	7.9	8.1	31.4	31.8	100.6	98.7	9.2	8.1	8.0	2.0	1.3	1.3	2.9	3.8	
				Bottom	31.1	20.0	20.0	8.1	8.1	32.1	31.8	100.6	98.6	8.1	7.9	8.0	1.3	1.3	1.2	3.6	3.8	
G1	Sunny	Moderate	10:42	Surface	1.0	20.3	20.4	8.2	8.2	32.2	32.0	99.8	99.5	8.1	8.0	8.1	1.7	1.9	1.7	6.0	5.8	4.5
				Middle	4.1	20.2	20.2	8.2	8.2	31.8	31.9	99.2	98.8	8.1	8.1	8.1	2.0	1.8	1.7	4.1	4.3	
				Bottom	7.0	20.1	20.1	8.2	8.2	32.3	32.4	98.8	98.7	8.1	8.4	8.4	1.2	1.6	1.6	3.6	3.5	
G2	Sunny	Moderate	10:31	Surface	1.1	20.3	20.3	8.2	8.2	32.8	32.3	101.7	101.6	8.2	8.6	8.7	1.5	1.3	1.3	2.9	2.8	3.9
				Middle	5.1	20.1	20.1	8.2	8.2	31.7	32.2	101.5	100.3	9.1	8.9	8.8	1.0	1.7	1.7	2.6	4.1	
				Bottom	9.1	19.9	19.9	8.2	8.2	32.8	32.3	100.3	99.0	8.7	8.6	8.6	2.0	1.5	1.5	4.0	4.7	
G3	Sunny	Moderate	10:47	Surface	1.1	20.4	20.4	8.2	8.2	32.2	32.4	98.9	98.9	8.9	8.9	8.3	1.4	1.3	1.4	2.9	3.1	3.7
				Middle	4.0	20.2	20.2	8.2	8.2	31.6	31.6	98.8	98.4	8.9	7.7	7.7	1.1	1.4	1.4	3.3	3.8	
				Bottom	7.0	20.2	20.1	8.2	8.2	31.7	31.3	98.4	97.7	7.8	7.9	7.9	1.7	1.5	1.5	3.7	4.3	
G4	Sunny	Moderate	10:56	Surface	1.0	20.5	20.5	8.2	8.2	32.4	32.2	99.1	98.9	8.9	8.4	8.2	1.0	1.1	1.1	3.4	3.6	3.0
				Middle	4.1	20.1	20.1	8.2	8.2	32.1	31.6	98.7	98.0	7.8	8.1	8.1	1.2	1.1	1.1	3.2	3.2	
				Bottom	7.0	20.1	20.0	8.2	8.2	31.8	31.7	98.1	98.5	8.2	8.0	8.0	1.3	1.6	1.6	3.1	2.4	
M1	Sunny	Moderate	10:36	Surface	1.1	20.4	20.4	8.2	8.2	31.7	31.6	99.2	98.9	8.9	8.9	8.9	1.0	1.5	1.5	2.3	2.5	3.3
				Middle	3.0	20.2	20.2	8.2	8.2	31.5	32.3	98.6	97.7	8.9	8.8	8.8	1.9	1.4	1.4	2.7	3.3	
				Bottom	5.1	20.1	20.1	8.2	8.2	31.7	32.4	97.6	98.0	8.8	8.1	8.1	1.2	1.8	1.8	3.1	4.2	
M2	Sunny	Moderate	10:26	Surface	1.0	20.3	20.3	8.2	8.2	31.7	31.8	101.9	101.9	9.2	8.7	8.5	1.0	1.2	1.2	5.2	5.1	4.3
				Middle	6.0	20.2	20.2	8.2	8.2	31.8	32.7	101.8	101.0	8.2	8.4	8.4	1.3	1.6	1.6	5.0	4.4	
				Bottom	11.1	20.0	20.0	8.2	8.2	32.7	31.7	101.1	98.7	8.5	8.5	8.5	2.0	1.4	1.4	4.6	3.5	
M3	Sunny	Moderate	10:52	Surface	1.1	20.6	20.6	8.2	8.2	31.6	31.9	94.0	93.5	8.5	8.4	8.0	1.6	1.4	1.4	2.5	2.3	3.9
				Middle	4.0	20.2	20.2	8.2	8.2	32.2	32.2	93.0	97.7	8.4	7.6	7.6	1.3	1.9	1.9	2.1	2.9	
				Bottom	7.0	20.1	20.0	8.2	8.2	31.6	31.9	97.9	97.7	7.7	8.2	8.1	1.9	1.8	1.8	2.7	6.6	
M4	Sunny	Moderate	10:22	Surface	1.1	20.1	20.1	8.2	8.2	31.4	31.8	98.0	98.0	8.0	8.0	8.1	1.0	1.4	1.4	3.0	3.1	4.1
				Middle	5.0	19.9	19.9	8.2	8.2	32.7	32.7	97.3	97.4	8.1	8.8	8.2	1.8	1.3	1.3	4.1	4.0	
				Bottom	9.0	19.9	19.9	8.2	8.2	32.7	32.1	97.4	97.7	7.7	8.3	8.2	1.6	1.5	1.5	3.8	5.2	
M5	Sunny	Moderate	11:05	Surface	1.1	20.2	20.2	8.2	8.2	31.2	31.2	101.6	101.4	8.4	8.3	8.0	1.2	1.2	1.2	3.2	3.0	3.7
				Middle	6.0	20.0	20.0	8.2	8.2	31.3	31.9	101.1	100.4	8.2	7.8	7.8	1.2	1.4	1.4	2.8	3.7	
				Bottom	11.0	19.9	19.9	8.2	8.2	31.6	32.2	100.2	100.5	7.7	8.0	8.2	1.7	1.4	1.4	3.6	4.4	
M6	Sunny	Moderate	11:01	Surface	-	-	-	-	-	-	-	-	-	-	-	-	-	-	-	-	-	4.0
				Middle	2.1	20.6	20.6	8.2	8.2	31.3	31.6	98.8	98.8	7.8	7.7	7.7	8.0	8.0	8.0	3.9	4.0	
				Bottom	-	20.6	-	8.2	-	31.9	-	98.7	-	7.6	-	-	8.0	-	-	-	4.0	

Remarks: *DA: Depth-Averaged
**Calm: Small or no wave; Moderate: Between calm and rough; Rough : White capped or rougher.

Action and Limit Levels for Marine Water Quality on 4 April 2022 (Mid-Flood Tide)

<u>Parameter (unit)</u>	<u>Depth</u>	<u>Action Level</u>	<u>Limit Level</u>
DO in mg/L (See Note 1 and 4)	<u>Stations G1-G4, M1-M5</u>		
	Depth Average	<u>4.9 mg/L</u>	<u>4.6 mg/L</u>
	Bottom	<u>4.2 mg/L</u>	<u>3.6 mg/L</u>
	<u>Station M6</u>		
	Intake Level	<u>5.0 mg/L</u>	<u>4.7 mg/L</u>
Turbidity in NTU (See Note 2 and 4)	<u>Stations G1-G4, M1-M5</u>		
	Bottom	<u>19.3 NTU</u>	<u>22.2 NTU</u>
		or 120% of upstream control station's Turbidity at the same tide of the same day	or 130% of upstream control station's Turbidity at the same tide of the same day
		<u>C1: 1.9 NTU</u>	<u>C1: 2.1 NTU</u>
	<u>Station M6</u>		
		Intake Level	<u>19.0 NTU</u>
SS in mg/L (See Note 2 and 4)	<u>Stations G1-G4</u>		
	Surface	<u>6.0 mg/L</u>	<u>6.9 mg/L</u>
		or 120% of upstream control station's SS at the same tide of the same day	or 130% of upstream control station's SS at the same tide of the same day
		<u>C1: 4.2 mg/L</u>	<u>C1: 4.6 mg/L</u>
	<u>Stations M1-M5</u>		
	Surface	<u>6.2 mg/L</u>	<u>7.4 mg/L</u>
		or 120% of upstream control station's SS at the same tide of the same day	or 130% of upstream control station's SS at the same tide of the same day
		<u>C1: 4.2 mg/L</u>	<u>C1: 4.6 mg/L</u>
	<u>Stations G1-G4, M1-M5</u>		
	Bottom	<u>6.9 mg/L</u>	<u>7.9 mg/L</u>
or 120% of upstream control station's SS at the same tide of the same day		or 130% of upstream control station's SS at the same tide of the same day	
<u>C1: 5.3 mg/L</u>		<u>C1: 5.7 mg/L</u>	
<u>Station M6</u>			
	Intake Level	<u>8.3 mg/L</u>	<u>8.6 mg/L</u>

Notes:

1. For DO, non-compliance of the water quality limits occurs when monitoring result is lower than the limits.
2. For turbidity, SS, non-compliance of the water quality limits occurs when monitoring result is higher than the limits.
3. All the figures given in the table are used for reference only and EPD may amend the figures whenever it is considered as necessary.
4. Action and limit values are derived based on baseline water quality monitoring results to show the actual baseline water quality condition.

Agreement No. CE 59/2015(EP) Environmental Team for Tseung Kwan O - Lam Tin Tunnel Design and Construction
 Water Quality Monitoring Results on 06 April 2022

(Mid-Ebb Tide)

Location	Weather Condition	Sea Condition**	Sampling Time	Depth (m)		Temperature (°C)		pH		Salinity ppt		DO Saturation (%)		Dissolved Oxygen (mg/L)		Turbidity(NTU)			Suspended Solids (mg/L)		
						Value	Average	Value	Average	Value	Average	Value	Average	Value	Average	DA*	Value	Average	DA*	Value	Average
C1	Sunny	Calm	14:42	Surface	1.1	20.6	8.2	8.2	31.4	31.8	96.9	96.9	7.9	8.0	8.1	1.7	1.6	1.4	1.8	1.7	2.2
					20.4	8.2	32.2	96.9	8.0	1.6	1.6										
				Middle	9.0	20.4	8.2	8.2	32.1	32.3	96.8	96.8	8.5	8.2	8.1	1.2	1.3	1.7	1.7	2.2	
C2	Sunny	Calm	13:17	Surface	1.0	20.4	8.2	8.2	32.3	32.6	98.7	98.7	8.1	8.0	8.0	1.7	1.7	1.3	2.9	2.8	2.5
					20.4	8.3	31.6	97.0	7.9	1.2	1.3	2.6	2.5								
				Middle	16.0	20.4	8.3	8.3	32.6	32.1	96.9	97.0	7.8	7.9	8.0	1.3	1.3	1.3	2.3	2.5	
G1	Sunny	Calm	13:58	Surface	1.1	21.2	8.3	8.2	32.8	32.8	101.8	101.7	8.9	8.9	8.9	1.3	1.5	1.4	2.1	2.2	2.5
					21.2	8.2	32.8	101.6	8.9	1.7	1.5	2.2	2.2								
				Middle	4.1	20.5	8.3	8.3	31.5	31.3	99.4	99.4	8.9	8.9	8.9	1.2	1.2	1.4	1.4	2.5	
G2	Sunny	Calm	13:42	Surface	1.1	21.0	8.3	8.3	31.1	31.9	103.8	103.8	8.2	8.7	9.0	1.3	1.3	1.3	1.8	1.8	2.3
					21.0	8.3	32.7	103.8	9.2	1.3	1.3	1.7	1.7								
				Middle	5.0	21.0	8.3	8.3	31.1	31.8	104.1	104.1	9.3	9.3	8.7	1.2	1.2	1.4	1.4	2.4	
G3	Sunny	Calm	14:06	Surface	1.0	21.1	8.2	8.2	31.5	31.9	101.5	101.8	9.0	9.1	9.1	1.1	1.1	1.2	1.7	1.8	2.1
					21.3	8.2	32.3	102.0	9.1	1.2	1.1	1.8	1.8								
				Middle	4.0	20.6	8.3	8.3	32.4	31.7	101.9	101.9	9.2	9.2	9.1	1.3	1.3	1.1	1.3	2.1	
G4	Sunny	Calm	14:21	Surface	1.1	21.1	8.2	8.2	31.8	32.1	103.0	103.1	8.4	8.3	8.2	1.3	1.3	1.4	3.8	3.7	2.7
					21.1	8.2	32.3	103.2	8.2	1.2	1.3	3.6	3.7								
				Middle	4.0	20.5	8.2	8.2	31.2	31.7	100.3	100.3	8.2	8.1	8.0	1.5	1.5	1.5	2.9	2.7	
M1	Sunny	Calm	13:50	Surface	1.0	21.4	8.3	8.3	32.0	31.5	103.2	103.2	9.1	9.1	9.0	1.0	1.0	1.2	2.7	2.9	2.3
					21.4	8.3	31.1	103.2	9.1	1.1	1.0	3.0	2.4								
				Middle	3.1	20.7	8.3	8.3	32.1	31.8	99.8	99.8	9.0	9.0	8.9	1.2	1.2	1.5	1.4	2.4	
M2	Sunny	Calm	13:33	Surface	1.1	21.1	8.3	8.3	32.5	31.9	105.9	106.0	9.4	9.4	9.4	1.3	1.3	1.4	1.2	1.3	1.6
					21.1	8.3	31.3	106.0	9.4	1.2	1.3	1.5	1.6								
				Middle	6.1	20.5	8.3	8.3	32.7	32.8	103.0	103.0	9.3	9.3	8.1	1.2	1.2	1.7	1.7	2.1	
M3	Sunny	Calm	14:13	Surface	1.1	21.9	8.2	8.2	31.8	32.0	103.1	103.0	9.0	9.0	9.1	1.5	1.4	1.2	1.2	1.4	1.8
					21.7	8.2	32.2	102.8	9.0	1.2	1.4	1.5	1.4								
				Middle	4.0	20.9	8.3	8.3	32.7	32.7	103.3	103.5	9.2	9.2	9.2	1.2	1.2	1.7	1.8		
M4	Sunny	Calm	13:26	Surface	1.1	20.3	8.3	8.3	32.5	32.1	96.9	96.8	8.8	8.7	8.7	1.4	1.4	1.4	1.1	1.1	1.4
					20.3	8.3	31.7	96.6	8.7	1.5	1.4	1.0	1.1								
				Middle	5.0	20.3	8.3	8.3	32.6	32.4	95.9	95.9	8.7	8.7	8.7	1.4	1.4	1.4	1.4		
M5	Sunny	Calm	14:34	Surface	1.0	20.7	8.2	8.2	31.6	31.5	103.4	103.4	9.3	9.3	9.1	1.1	1.0	1.3	<0.1	<0.1	1.0
					20.7	8.2	31.4	103.3	9.3	1.0	1.0	1.4	1.4								
				Middle	6.0	20.3	8.2	8.2	31.8	32.1	99.7	99.6	9.0	9.0	8.0	1.3	1.4	1.3	1.3	1.6	
M6	Sunny	Calm	14:29	Surface	-	-	-	-	-	-	-	-	-	-	9.1	-	-	1.2	-	-	2.5
					21.0	8.2	32.8	102.2	9.1	1.2	-	2.3	-								
				Middle	2.1	21.1	8.2	8.2	31.8	32.3	102.6	102.4	9.1	9.1	8.0	1.3	1.2	1.3	2.5		

Remarks: *DA: Depth-Averaged
 **Calm: Small or no wave; Moderate: Between calm and rough; Rough : White capped or rougher.

Action and Limit Levels for Marine Water Quality on 6 April 2022 (Mid-Ebb Tide)

Parameter (unit)	Depth	Action Level	Limit Level
DO in mg/L (See Note 1 and 4)	<u>Stations G1-G4, M1-M5</u>		
	Depth Average	<u>4.9 mg/L</u>	<u>4.6 mg/L</u>
	Bottom	<u>4.2 mg/L</u>	<u>3.6 mg/L</u>
	<u>Station M6</u>		
	Intake Level	<u>5.0 mg/L</u>	<u>4.7 mg/L</u>
Turbidity in NTU (See Note 2 and 4)	<u>Stations G1-G4, M1-M5</u>		
	Bottom	<u>19.3 NTU</u>	<u>22.2 NTU</u>
		or 120% of upstream control station's Turbidity at the same tide of the same day	or 130% of upstream control station's Turbidity at the same tide of the same day
		<u>C2: 1.3 NTU</u>	<u>C2: 1.4 NTU</u>
	<u>Station M6</u>		
		Intake Level	<u>19.0 NTU</u>
SS in mg/L (See Note 2 and 4)	<u>Stations G1-G4</u>		
	Surface	<u>6.0 mg/L</u>	<u>6.9 mg/L</u>
		or 120% of upstream control station's SS at the same tide of the same day	or 130% of upstream control station's SS at the same tide of the same day
		<u>C2: 3.4 mg/L</u>	<u>C2: 3.6 mg/L</u>
	<u>Stations M1-M5</u>		
	Surface	<u>6.2 mg/L</u>	<u>7.4 mg/L</u>
		or 120% of upstream control station's SS at the same tide of the same day	or 130% of upstream control station's SS at the same tide of the same day
		<u>C2: 3.4 mg/L</u>	<u>C2: 3.6 mg/L</u>
	<u>Stations G1-G4, M1-M5</u>		
	Bottom	<u>6.9 mg/L</u>	<u>7.9 mg/L</u>
or 120% of upstream control station's SS at the same tide of the same day		or 130% of upstream control station's SS at the same tide of the same day	
<u>C2: 2.8 mg/L</u>		<u>C2: 3.0 mg/L</u>	
<u>Station M6</u>			
	Intake Level	<u>8.3 mg/L</u>	<u>8.6 mg/L</u>

Notes:

1. For DO, non-compliance of the water quality limits occurs when monitoring result is lower than the limits.
2. For turbidity, SS, non-compliance of the water quality limits occurs when monitoring result is higher than the limits.
3. All the figures given in the table are used for reference only and EPD may amend the figures whenever it is considered as necessary.
4. Action and limit values are derived based on baseline water quality monitoring results to show the actual baseline water quality condition.

Agreement No. CE 59/2015(EP) Environmental Team for Tseung Kwan O - Lam Tin Tunnel Design and Construction
Water Quality Monitoring Results on 06 April 2022

(Mid-Flood Tide)

Location	Weather Condition	Sea Condition**	Sampling Time	Depth (m)		Temperature (°C)		pH		Salinity ppt		DO Saturation (%)		Dissolved Oxygen (mg/L)			Turbidity(NTU)			Suspended Solids (mg/L)				
						Value	Average	Value	Average	Value	Average	Value	Average	Value	Average	Value	Average	DA*	Value	Average	DA*	Value	Average	DA*
C1	Sunny	Calm	10:42	Surface	1.1	19.2	19.2	8.2	8.2	32.1	32.1	97.8	96.8	8.9	8.2	8.3	1.8	1.7	1.6	2.1	2.3	2.5		
				Middle	9.0	19.2		8.2		32.1		95.7		7.5			1.6							
				Bottom	17.0	18.9	18.9	8.2	8.2	31.7	31.9	96.6	96.7	8.3	8.1	8.1	1.4	1.5		1.6	2.6		2.7	
C2	Sunny	Calm	9:23	Surface	1.0	19.1	19.0	8.2	8.2	31.1	31.4	99.1	99.1	8.9	8.6	8.3	1.8	1.7	1.3	3.0	2.9	2.9		
				Middle	16.1	19.0		8.2		31.7		99.0		8.2			1.7							
				Bottom	31.0	18.9	18.9	8.3	8.3	31.5	31.8	97.5	97.4	8.1	8.0		8.0	1.2		1.2	1.3		2.9	2.8
G1	Sunny	Calm	10:01	Surface	1.0	19.8	19.8	8.3	8.3	32.5	31.9	101.7	101.8	8.9	9.0	8.7	1.1	1.1	1.3	2.6	2.5	1.9		
				Middle	4.0	19.8		8.3		8.3		32.1		32.4			99.5			99.5			8.1	8.5
				Bottom	7.1	18.9	18.9	8.3	8.3	31.2	31.9	99.3	99.3	9.1	9.0		9.0	1.4		1.4	1.4		1.5	1.5
G2	Sunny	Calm	9:45	Surface	1.0	19.7	19.6	8.3	8.3	31.2	31.1	103.7	103.8	8.4	8.5	8.9	1.3	1.3	1.3	2.1	2.2	3.0		
				Middle	5.0	19.6		8.3		8.3		32.7		32.0			104.0			103.9			9.4	9.3
				Bottom	9.0	19.4	18.8	8.3	8.3	31.3	32.0	103.8	103.9	9.3	9.0		9.0	1.2		1.3	1.2		2.9	2.7
G3	Sunny	Calm	10:09	Surface	1.0	20.4	20.0	8.2	8.2	31.2	31.5	102.5	101.8	9.2	9.1	9.1	1.1	1.1	1.2	2.5	2.4	2.8		
				Middle	4.1	19.7		8.2		8.2		31.8		31.8			101.1			101.4			9.1	9.1
				Bottom	9.0	19.4	18.9	8.3	8.3	31.3	31.7	100.6	100.9	9.1	9.2		9.2	1.2		1.2	1.3		2.9	3.2
G4	Sunny	Calm	10:24	Surface	1.1	19.7	19.7	8.2	8.2	31.6	31.7	102.8	102.9	8.2	8.3	8.4	1.4	1.3	1.4	1.6	1.7	2.9		
				Middle	4.1	19.6		8.2		8.2		31.8		31.7			103.0			102.9			8.3	8.3
				Bottom	6.0	19.3	19.1	8.2	8.2	31.9	32.1	101.0	100.6	8.1	8.6		8.6	1.6		1.5	1.5		2.3	2.4
M1	Sunny	Calm	9:53	Surface	1.0	19.9	19.9	8.3	8.3	32.0	31.9	102.8	102.8	9.1	9.1	9.1	1.1	1.1	1.2	3.6	3.4	4.1		
				Middle	3.1	19.9		8.3		8.3		31.9		31.9			102.8			102.8			9.0	9.1
				Bottom	5.0	19.2	19.2	8.3	8.3	32.7	32.6	99.5	99.4	9.0	9.0		9.0	1.3		1.3	1.3		5.0	5.2
M2	Sunny	Calm	9:38	Surface	1.1	19.7	19.6	8.3	8.3	32.7	32.3	105.5	105.6	9.6	9.5	9.4	1.4	1.3	1.3	3.6	3.6	2.9		
				Middle	6.1	19.6		8.3		8.3		31.9		32.5			105.7			103.3			9.3	9.3
				Bottom	11.0	19.2	18.8	8.3	8.3	32.4	31.5	103.2	98.6	9.3	8.0		8.0	1.3		1.4	1.3		2.6	2.8
M3	Sunny	Calm	10:17	Surface	1.0	20.5	20.4	8.2	8.2	31.8	32.0	103.0	103.1	9.1	9.0	9.1	1.6	1.7	1.3	2.6	2.5	3.0		
				Middle	4.0	20.3		8.2		8.2		32.3		32.2			103.1			102.5			9.0	9.2
				Bottom	7.0	19.9	19.6	8.2	8.2	32.9	32.2	102.5	102.5	9.4	9.2		9.2	1.2		1.2	1.2		3.2	3.1
M4	Sunny	Calm	9:31	Surface	1.0	19.3	18.9	8.2	8.3	32.5	32.3	98.3	98.1	8.8	8.8	8.7	1.3	1.3	1.3	2.5	2.7	3.5		
				Middle	5.1	19.0		8.3		8.3		32.7		32.3			98.6			98.6			8.7	8.7
				Bottom	9.0	18.8	18.8	8.3	8.3	31.9	32.6	96.0	95.8	8.7	8.7		8.7	1.3		1.4	1.4		3.5	4.2
M5	Sunny	Calm	10:35	Surface	1.0	19.4	19.4	8.2	8.2	32.3	31.8	103.7	103.6	9.5	9.4	9.3	1.3	1.2	1.4	1.7	1.8	2.3		
				Middle	6.0	19.3		8.2		8.2		31.4		32.1			103.4			100.8			9.3	9.3
				Bottom	11.0	18.7	18.7	8.2	8.2	32.5	32.1	100.3	100.8	9.2	8.2		8.2	1.3		1.3	1.3		2.5	2.4
M6	Sunny	Calm	10:32	Surface	-	-	-	-	-	-	-	-	-	-	-	-	-	-	-	-	-	-		
				Middle	2.1	19.7	19.7	8.2	8.2	32.2	32.1	102.8	102.7	9.2	9.2	9.2	8.0	8.0	8.0	3.2	3.0			
				Bottom	-	19.7	-	-	-	-	-	-	-	9.3	-	-	-	-	-	-	2.8	-		

Remarks: *DA: Depth-Averaged
**Calm: Small or no wave; Moderate: Between calm and rough; Rough : White capped or rougher.

Action and Limit Levels for Marine Water Quality on 6 April 2022 (Mid-Flood Tide)

<u>Parameter</u> <u>(unit)</u>	<u>Depth</u>	<u>Action Level</u>	<u>Limit Level</u>
DO in mg/L (See Note 1 and 4)	<u>Stations G1-G4, M1-M5</u>		
	Depth Average	<u>4.9 mg/L</u>	<u>4.6 mg/L</u>
	Bottom	<u>4.2 mg/L</u>	<u>3.6 mg/L</u>
	<u>Station M6</u>		
	Intake Level	<u>5.0 mg/L</u>	<u>4.7 mg/L</u>
Turbidity in NTU (See Note 2 and 4)	<u>Stations G1-G4, M1-M5</u>		
	Bottom	<u>19.3 NTU</u>	<u>22.2 NTU</u>
		or 120% of upstream control station's Turbidity at the same tide of the same day	or 130% of upstream control station's Turbidity at the same tide of the same day
		<u>C1: 1.8 NTU</u>	<u>C1: 2.0 NTU</u>
	<u>Station M6</u>		
		Intake Level	<u>19.0 NTU</u>
SS in mg/L (See Note 2 and 4)	<u>Stations G1-G4</u>		
	Surface	<u>6.0 mg/L</u>	<u>6.9 mg/L</u>
		or 120% of upstream control station's SS at the same tide of the same day	or 130% of upstream control station's SS at the same tide of the same day
		<u>C1: 2.7 mg/L</u>	<u>C1: 2.9 mg/L</u>
	<u>Stations M1-M5</u>		
	Surface	<u>6.2 mg/L</u>	<u>7.4 mg/L</u>
		or 120% of upstream control station's SS at the same tide of the same day	or 130% of upstream control station's SS at the same tide of the same day
		<u>C1: 2.7 mg/L</u>	<u>C1: 2.9 mg/L</u>
	<u>Stations G1-G4, M1-M5</u>		
	Bottom	<u>6.9 mg/L</u>	<u>7.9 mg/L</u>
or 120% of upstream control station's SS at the same tide of the same day		or 130% of upstream control station's SS at the same tide of the same day	
	<u>C1: 3.2 mg/L</u>	<u>C1: 3.4 mg/L</u>	
<u>Station M6</u>			
	Intake Level	<u>8.3 mg/L</u>	<u>8.6 mg/L</u>

Notes:

1. For DO, non-compliance of the water quality limits occurs when monitoring result is lower than the limits.
2. For turbidity, SS, non-compliance of the water quality limits occurs when monitoring result is higher than the limits.
3. All the figures given in the table are used for reference only and EPD may amend the figures whenever it is considered as necessary.
4. Action and limit values are derived based on baseline water quality monitoring results to show the actual baseline water quality condition.

Agreement No. CE 59/2015(EP) Environmental Team for Tseung Kwan O - Lam Tin Tunnel Design and Construction
 Water Quality Monitoring Results on 08 April 2022

(Mid-Flood Tide)

Location	Weather Condition	Sea Condition**	Sampling Time	Depth (m)		Temperature (°C)		pH		Salinity ppt		DO Saturation (%)		Dissolved Oxygen (mg/L)			Turbidity(NTU)			Suspended Solids (mg/L)			
						Value	Average	Value	Average	Value	Average	Value	Average	Value	Average	DA*	Value	Average	DA*	Value	Average	DA*	
C1	Sunny	Calm	11:21	Surface	1.0	21.1	21.1	8.2	8.2	31.5	31.3	104.2	103.9	7.7	7.7	7.6	1.1	1.1	1.2	1.2	1.1	1.2	1.5
				Middle	9.0	20.6	20.6	8.2	8.2	31.5	31.4	101.8	101.6	7.6	7.6	7.6	1.0	1.1	1.4		1.4		
				Bottom	17.1	20.2	20.2	8.2	8.2	31.9	31.5	101.4	95.2	7.2	7.2	7.2	1.2	1.3	1.4		1.8		
C2	Sunny	Calm	9:58	Surface	1.0	20.6	20.6	8.3	8.3	32.6	32.1	96.4	96.4	8.7	7.9	8.0	1.3	1.3	2.3	1.5	2.3	2.5	3.0
				Middle	16.0	20.5	20.4	8.3	8.3	30.9	31.3	97.4	97.2	8.8	8.0	8.0	1.4	1.6	2.6		2.8		
				Bottom	31.0	20.4	20.3	8.3	8.3	31.7	31.9	96.9	96.6	7.3	8.1	8.1	1.8	1.6	2.6		3.8		
G1	Sunny	Calm	10:38	Surface	1.1	20.8	20.8	8.2	8.2	32.7	32.2	99.3	98.4	7.8	7.7	7.6	1.6	1.7	1.8	1.6	1.6	1.7	2.2
				Middle	4.1	20.8	20.8	8.2	8.2	32.3	32.5	98.3	98.0	7.6	7.6	7.6	1.6	1.6	2.2		2.2		
				Bottom	7.0	20.6	20.6	8.2	8.2	32.6	32.5	96.6	96.7	7.5	7.7	7.7	1.4	1.5	2.7		2.6		
G2	Sunny	Calm	10:24	Surface	1.1	20.9	20.8	8.2	8.2	31.2	31.9	99.7	98.7	8.0	7.9	7.9	1.4	1.4	3.1	1.5	2.8	3.0	2.3
				Middle	5.0	20.7	20.6	8.2	8.2	32.6	32.5	97.7	97.6	7.9	7.9	7.9	1.4	1.5	2.4		2.4		
				Bottom	9.0	20.6	20.4	8.2	8.2	32.4	32.0	97.4	96.1	7.9	7.7	7.7	1.5	1.7	2.3		1.7		
G3	Sunny	Calm	10:46	Surface	1.0	21.1	21.2	8.2	8.2	32.8	32.7	100.9	101.2	7.9	7.9	7.9	1.2	1.2	2.3	1.3	2.6	2.5	2.8
				Middle	4.0	21.2	20.8	8.2	8.2	32.6	32.0	101.4	100.3	7.9	7.9	7.9	1.2	1.2	2.6		2.7		
				Bottom	7.1	20.8	20.7	8.2	8.2	31.2	32.8	100.5	100.1	7.8	8.0	7.8	1.2	1.5	2.9		3.2		
G4	Sunny	Calm	11:02	Surface	1.0	20.7	21.0	8.2	8.2	32.8	31.9	98.6	99.8	7.6	8.2	7.8	1.4	1.6	3.2	1.4	3.0	3.1	2.8
				Middle	4.0	20.7	20.7	8.2	8.2	31.1	30.9	100.0	98.8	8.0	7.4	7.4	1.6	1.3	2.9		2.9		
				Bottom	7.1	20.7	20.6	8.2	8.2	32.7	31.3	99.5	97.9	7.5	7.3	7.3	1.3	1.4	3.0		2.4		
M1	Sunny	Calm	10:31	Surface	1.0	21.0	20.9	8.2	8.2	30.4	31.6	98.4	97.8	7.4	7.4	7.5	1.1	1.1	3.2	1.2	3.6	3.4	2.8
				Middle	3.1	20.8	20.9	8.2	8.2	31.4	31.9	97.4	97.7	7.4	7.5	7.5	1.2	1.1	2.5		2.7		
				Bottom	5.0	20.7	20.7	8.2	8.2	32.3	32.3	97.8	96.8	7.4	7.5	7.5	1.2	1.4	2.8		2.4		
M2	Sunny	Calm	10:17	Surface	1.0	21.0	20.9	8.2	8.2	31.6	31.7	99.2	98.9	7.7	7.7	7.7	1.3	1.3	1.4	1.4	1.7	1.6	2.3
				Middle	6.1	20.9	20.6	8.2	8.2	31.7	31.8	98.6	97.3	7.8	7.7	7.7	1.3	1.3	1.7		2.2		
				Bottom	11.1	20.6	20.3	8.2	8.2	32.4	31.0	97.4	96.7	7.6	7.6	7.6	1.3	1.7	2.3		3.1		
M3	Sunny	Calm	10:54	Surface	1.0	21.6	21.5	8.2	8.2	31.0	31.8	100.3	100.7	7.9	7.9	7.8	1.6	1.4	1.8	1.3	1.9	1.9	2.4
				Middle	4.1	21.3	20.9	8.2	8.2	32.6	32.6	101.0	99.3	7.9	7.7	7.7	1.2	1.2	1.9		2.5		
				Bottom	7.0	20.9	20.7	8.2	8.2	32.9	32.8	99.4	98.6	7.7	7.8	7.8	1.2	1.4	2.6		2.9		
M4	Sunny	Calm	10:09	Surface	1.0	20.7	20.9	8.2	8.2	33.0	31.9	98.2	98.3	7.9	7.6	7.6	1.4	1.3	3.1	1.4	2.7	2.7	2.3
				Middle	5.0	20.7	20.6	8.2	8.2	32.3	32.1	98.5	96.9	7.5	7.5	7.5	1.3	1.4	2.5		2.5		
				Bottom	9.0	20.6	20.5	8.2	8.2	31.7	31.1	97.0	97.3	7.4	7.7	7.7	1.4	1.5	2.6		1.8		
M5	Sunny	Calm	11:14	Surface	1.0	20.5	21.3	8.2	8.2	31.1	31.5	97.3	103.0	7.7	8.4	8.4	1.5	1.5	1.9	1.4	1.6	1.6	2.2
				Middle	6.0	21.1	20.7	8.2	8.2	31.2	31.4	97.2	101.8	7.7	8.4	8.4	1.6	1.3	1.5		2.5		
				Bottom	11.0	20.7	20.6	8.2	8.2	32.3	31.8	103.2	97.9	7.6	8.1	8.1	1.2	1.4	2.4		2.5		
M6	Sunny	Calm	11:10	Surface	-	-	-	-	-	-	-	-	-	-	-	-	-	-	-	1.8	-	-	2.6
				Middle	2.1	20.8	20.8	8.2	8.2	31.3	31.3	95.5	95.6	7.1	7.2	7.2	8.0	8.0	2.5		2.6		
				Bottom	-	20.8	-	8.2	-	-	-	95.7	-	7.2	-	-	8.0	-	-		-	-	

Remarks: *DA: Depth-Averaged
 **Calm: Small or no wave; Moderate: Between calm and rough; Rough : White capped or rougher.

Action and Limit Levels for Marine Water Quality on 8 April 2022 (Mid-Flood Tide)

<u>Parameter (unit)</u>	<u>Depth</u>	<u>Action Level</u>	<u>Limit Level</u>
DO in mg/L (See Note 1 and 4)	<u>Stations G1-G4, M1-M5</u>		
	Depth Average	<u>4.9 mg/L</u>	<u>4.6 mg/L</u>
	Bottom	<u>4.2 mg/L</u>	<u>3.6 mg/L</u>
	<u>Station M6</u>		
	Intake Level	<u>5.0 mg/L</u>	<u>4.7 mg/L</u>
Turbidity in NTU (See Note 2 and 4)	<u>Stations G1-G4, M1-M5</u>		
	Bottom	<u>19.3 NTU</u>	<u>22.2 NTU</u>
		or 120% of upstream control station's Turbidity at the same tide of the same day	or 130% of upstream control station's Turbidity at the same tide of the same day
		<u>CI: 1.5 NTU</u>	<u>CI: 1.6 NTU</u>
	<u>Station M6</u>		
		Intake Level	<u>19.0 NTU</u>
SS in mg/L (See Note 2 and 4)	<u>Stations G1-G4</u>		
	Surface	<u>6.0 mg/L</u>	<u>6.9 mg/L</u>
		or 120% of upstream control station's SS at the same tide of the same day	or 130% of upstream control station's SS at the same tide of the same day
		<u>CI: 1.4 mg/L</u>	<u>CI: 1.5 mg/L</u>
	<u>Stations M1-M5</u>		
	Surface	<u>6.2 mg/L</u>	<u>7.4 mg/L</u>
		or 120% of upstream control station's SS at the same tide of the same day	or 130% of upstream control station's SS at the same tide of the same day
		<u>CI: 1.4 mg/L</u>	<u>CI: 1.5 mg/L</u>
	<u>Stations G1-G4, M1-M5</u>		
	Bottom	<u>6.9 mg/L</u>	<u>7.9 mg/L</u>
or 120% of upstream control station's SS at the same tide of the same day		or 130% of upstream control station's SS at the same tide of the same day	
<u>CI: 2.2 mg/L</u>		<u>CI: 2.3 mg/L</u>	
<u>Station M6</u>			
	Intake Level	<u>8.3 mg/L</u>	<u>8.6 mg/L</u>

Notes:

1. For DO, non-compliance of the water quality limits occurs when monitoring result is lower than the limits.
2. For turbidity, SS, non-compliance of the water quality limits occurs when monitoring result is higher than the limits.
3. All the figures given in the table are used for reference only and EPD may amend the figures whenever it is considered as necessary.
4. Action and limit values are derived based on baseline water quality monitoring results to show the actual baseline water quality condition.

Action and Limit Levels for Marine Water Quality on 11 April 2022 (Mid-Flood Tide)

<u>Parameter (unit)</u>	<u>Depth</u>	<u>Action Level</u>	<u>Limit Level</u>
DO in mg/L (See Note 1 and 4)	<u>Stations G1-G4, M1-M5</u>		
	Depth Average	<u>4.9 mg/L</u>	<u>4.6 mg/L</u>
	Bottom	<u>4.2 mg/L</u>	<u>3.6 mg/L</u>
	<u>Station M6</u>		
	Intake Level	<u>5.0 mg/L</u>	<u>4.7 mg/L</u>
Turbidity in NTU (See Note 2 and 4)	<u>Stations G1-G4, M1-M5</u>		
	Bottom	<u>19.3 NTU</u>	<u>22.2 NTU</u>
		or 120% of upstream control station's Turbidity at the same tide of the same day	or 130% of upstream control station's Turbidity at the same tide of the same day
		<u>C1: 2.6 NTU</u>	<u>C1: 2.9 NTU</u>
	<u>Station M6</u>		
		Intake Level	<u>19.0 NTU</u>
SS in mg/L (See Note 2 and 4)	<u>Stations G1-G4</u>		
	Surface	<u>6.0 mg/L</u>	<u>6.9 mg/L</u>
		or 120% of upstream control station's SS at the same tide of the same day	or 130% of upstream control station's SS at the same tide of the same day
		<u>C1: 2.7 mg/L</u>	<u>C1: 2.9 mg/L</u>
	<u>Stations M1-M5</u>		
	Surface	<u>6.2 mg/L</u>	<u>7.4 mg/L</u>
		or 120% of upstream control station's SS at the same tide of the same day	or 130% of upstream control station's SS at the same tide of the same day
		<u>C1: 2.7 mg/L</u>	<u>C1: 2.9 mg/L</u>
	<u>Stations G1-G4, M1-M5</u>		
	Bottom	<u>6.9 mg/L</u>	<u>7.9 mg/L</u>
or 120% of upstream control station's SS at the same tide of the same day		or 130% of upstream control station's SS at the same tide of the same day	
<u>C1: 4.6 mg/L</u>		<u>C1: 4.9 mg/L</u>	
<u>Station M6</u>			
	Intake Level	<u>8.3 mg/L</u>	<u>8.6 mg/L</u>

Notes:

1. For DO, non-compliance of the water quality limits occurs when monitoring result is lower than the limits.
2. For turbidity, SS, non-compliance of the water quality limits occurs when monitoring result is higher than the limits.
3. All the figures given in the table are used for reference only and EPD may amend the figures whenever it is considered as necessary.
4. Action and limit values are derived based on baseline water quality monitoring results to show the actual baseline water quality condition.

Action and Limit Levels for Marine Water Quality on 13 April 2022 (Mid-Ebb Tide)

Parameter (unit)	Depth	Action Level	Limit Level
DO in mg/L (See Note 1 and 4)	<u>Stations G1-G4, M1-M5</u>		
	Depth Average	<u>4.9 mg/L</u>	<u>4.6 mg/L</u>
	Bottom	<u>4.2 mg/L</u>	<u>3.6 mg/L</u>
	<u>Station M6</u>		
	Intake Level	<u>5.0 mg/L</u>	<u>4.7 mg/L</u>
Turbidity in NTU (See Note 2 and 4)	<u>Stations G1-G4, M1-M5</u>		
	Bottom	<u>19.3 NTU</u>	<u>22.2 NTU</u>
		or 120% of upstream control station's Turbidity at the same tide of the same day	or 130% of upstream control station's Turbidity at the same tide of the same day
		<u>C2: 1.1 NTU</u>	<u>C2: 1.2 NTU</u>
	<u>Station M6</u>		
		Intake Level	<u>19.0 NTU</u>
SS in mg/L (See Note 2 and 4)	<u>Stations G1-G4</u>		
	Surface	<u>6.0 mg/L</u>	<u>6.9 mg/L</u>
		or 120% of upstream control station's SS at the same tide of the same day	or 130% of upstream control station's SS at the same tide of the same day
		<u>C2: 3.2 mg/L</u>	<u>C2: 3.5 mg/L</u>
	<u>Stations M1-M5</u>		
	Surface	<u>6.2 mg/L</u>	<u>7.4 mg/L</u>
		or 120% of upstream control station's SS at the same tide of the same day	or 130% of upstream control station's SS at the same tide of the same day
		<u>C2: 3.2 mg/L</u>	<u>C2: 3.5 mg/L</u>
	<u>Stations G1-G4, M1-M5</u>		
	Bottom	<u>6.9 mg/L</u>	<u>7.9 mg/L</u>
or 120% of upstream control station's SS at the same tide of the same day		or 130% of upstream control station's SS at the same tide of the same day	
<u>C2: 5.8 mg/L</u>		<u>C2: 6.3 mg/L</u>	
<u>Station M6</u>			
	Intake Level	<u>8.3 mg/L</u>	<u>8.6 mg/L</u>

Notes:

1. For DO, non-compliance of the water quality limits occurs when monitoring result is lower than the limits.
2. For turbidity, SS, non-compliance of the water quality limits occurs when monitoring result is higher than the limits.
3. All the figures given in the table are used for reference only and EPD may amend the figures whenever it is considered as necessary.
4. Action and limit values are derived based on baseline water quality monitoring results to show the actual baseline water quality condition.

Agreement No. CE 59/2015(EP) Environmental Team for Tseung Kwan O - Lam Tin Tunnel Design and Construction
 Water Quality Monitoring Results on 13 April 2022

(Mid-Flood Tide)

Location	Weather Condition	Sea Condition**	Sampling Time	Depth (m)		Temperature (°C)		pH		Salinity ppt		DO Saturation (%)		Dissolved Oxygen (mg/L)			Turbidity(NTU)			Suspended Solids (mg/L)		
						Value	Average	Value	Average	Value	Average	Value	Average	Value	Average	Value	Average	DA*	Value	Average	DA*	Value
C1	Cloudy	Moderate	9:30	Surface	1.0	21.1	21.1	8.1	8.1	34.5	34.5	97.4	97.4	7.1	7.1	7.1	0.9	1.0	1.0	2.2	2.3	2.8
				Middle	9.0	20.9	21.1	8.1	8.2	34.5	34.8	97.4	97.1	7.1	7.1	7.1	1.0	0.9	0.9	2.4	2.7	
				Bottom	17.1	20.9	20.9	8.2	8.2	34.8	34.8	97.1	97.1	7.1	7.1	7.1	0.8	0.8	0.8	2.5	3.4	
C2	Cloudy	Moderate	7:37	Surface	1.1	21.6	21.2	8.1	8.1	34.5	34.5	94.7	94.7	6.9	6.9	6.9	1.0	1.0	1.0	4.0	4.2	3.3
				Middle	16.0	20.9	20.9	8.1	8.1	34.6	34.6	94.6	94.9	6.9	6.9	6.9	1.1	1.0	1.0	3.3	3.2	
				Bottom	31.0	20.9	20.9	8.1	8.1	34.6	34.6	94.9	94.9	6.9	6.9	6.9	1.0	1.0	1.0	3.1	2.5	
G1	Cloudy	Moderate	8:32	Surface	1.0	21.8	21.3	8.2	8.2	34.4	34.4	99.2	99.3	7.2	7.2	7.2	1.1	1.1	1.1	1.8	1.8	2.7
				Middle	4.1	20.9	20.9	8.2	8.2	34.4	34.4	99.3	98.5	7.2	7.2	7.2	1.0	1.3	1.3	2.5	2.7	
				Bottom	7.0	20.8	20.8	8.2	8.2	34.4	34.5	98.7	97.3	7.1	7.1	7.1	1.9	1.9	1.9	3.6	3.5	
G2	Cloudy	Moderate	8:10	Surface	1.1	21.7	21.3	8.2	8.1	34.4	34.4	97.4	97.4	7.1	7.1	7.1	1.1	1.1	1.1	3.4	3.3	2.7
				Middle	5.1	20.9	20.9	8.1	8.1	34.4	34.5	97.3	96.4	7.1	7.0	7.0	1.1	1.2	1.2	3.1	2.6	
				Bottom	9.0	20.8	20.8	8.1	8.1	34.5	34.5	96.4	94.9	7.0	6.9	6.9	1.2	1.6	1.6	2.4	2.4	
G3	Cloudy	Moderate	8:42	Surface	1.0	21.8	21.4	8.2	8.2	34.4	34.4	97.1	97.2	7.1	7.1	7.1	0.7	0.8	0.8	2.3	2.2	2.9
				Middle	4.1	20.8	20.9	8.2	8.2	34.5	34.4	97.2	98.2	7.1	7.2	7.2	0.8	0.9	0.9	2.1	2.7	
				Bottom	7.1	20.9	20.8	8.2	8.2	34.4	34.4	98.3	96.3	7.2	7.0	7.0	0.9	0.9	0.9	2.5	3.7	
G4	Cloudy	Moderate	9:02	Surface	1.1	21.8	21.4	8.1	8.1	34.4	34.4	98.9	99.0	7.2	7.2	7.2	1.0	1.0	1.0	2.2	2.2	2.6
				Middle	4.0	21.0	21.0	8.1	8.1	34.4	34.4	99.1	98.5	7.2	7.2	7.2	0.9	1.0	1.0	2.2	2.6	
				Bottom	7.0	20.9	20.9	8.1	8.1	34.4	34.4	98.7	96.9	7.2	7.0	7.0	1.0	2.5	2.5	3.2	3.1	
M1	Cloudy	Moderate	8:20	Surface	1.1	21.1	21.4	8.1	8.1	34.3	34.3	96.0	96.0	7.0	7.0	7.0	1.0	1.0	1.0	3.4	3.2	2.5
				Middle	3.1	20.8	20.9	8.1	8.1	34.3	34.4	96.0	96.0	7.0	7.0	7.0	0.9	1.1	1.1	3.0	2.7	
				Bottom	5.1	21.0	20.8	8.1	8.1	34.4	34.5	96.0	95.7	7.0	7.0	7.0	1.1	1.2	1.2	2.9	1.6	
M2	Cloudy	Moderate	8:02	Surface	1.0	21.5	21.2	8.1	8.1	34.4	34.4	97.3	97.4	7.1	7.1	7.1	1.4	1.4	1.4	1.6	1.8	2.3
				Middle	5.5	20.9	20.8	8.1	8.1	34.5	34.5	97.4	97.0	7.1	7.1	7.1	1.4	1.4	1.4	1.9	2.3	
				Bottom	10.0	20.8	20.8	8.1	8.1	34.6	34.6	97.1	95.7	7.1	7.0	7.0	1.4	1.2	1.2	2.4	2.9	
M3	Cloudy	Moderate	8:51	Surface	1.0	21.5	21.2	8.2	8.1	34.4	34.4	97.9	97.9	7.1	7.1	7.1	0.4	0.4	0.4	3.7	3.6	3.0
				Middle	4.0	20.9	20.9	8.1	8.2	34.3	34.4	97.9	97.5	7.1	7.1	7.1	0.5	0.6	0.6	3.4	3.1	
				Bottom	7.0	20.9	20.7	8.2	8.2	34.4	34.5	97.4	95.9	7.1	7.0	7.0	0.6	1.0	1.0	3.3	2.3	
M4	Cloudy	Moderate	7:51	Surface	1.0	21.1	21.0	8.3	8.3	34.5	34.4	94.6	94.6	6.9	6.9	6.9	0.7	0.8	0.8	2.5	2.4	2.8
				Middle	5.0	21.0	20.9	8.3	8.3	34.4	34.5	94.6	94.4	6.9	6.9	6.9	0.9	1.0	1.0	2.2	2.8	
				Bottom	9.0	20.9	20.8	8.3	8.3	34.5	34.6	94.4	94.5	6.9	6.9	6.9	1.0	1.3	1.3	2.9	3.3	
M5	Cloudy	Moderate	9:18	Surface	1.1	21.0	21.0	8.2	8.2	34.6	34.6	96.0	96.1	7.0	7.0	7.0	2.1	2.1	2.1	1.5	1.6	2.2
				Middle	6.1	20.9	21.1	8.2	8.2	34.7	34.7	96.1	95.3	7.0	7.0	7.0	2.2	3.0	3.0	1.6	2.2	
				Bottom	11.1	21.3	20.9	8.2	8.2	34.7	34.7	95.5	95.8	7.0	7.0	7.0	2.9	2.8	2.8	2.3	2.9	
M6	Cloudy	Moderate	9:12	Surface	-	-	-	-	-	-	-	-	-	-	-	-	-	-	-	-	-	2.5
				Middle	2.2	21.2	21.1	8.1	8.1	34.4	34.4	96.7	96.9	7.1	7.1	7.1	8.0	8.0	8.0	2.6	2.5	
				Bottom	-	20.9	-	8.1	-	34.4	-	-	-	7.1	-	-	8.0	-	-	-	2.3	

Remarks: *DA: Depth-Averaged
 **Calm: Small or no wave; Moderate: Between calm and rough; Rough : White capped or rougher.

Action and Limit Levels for Marine Water Quality on 13 April 2022 (Mid-Flood Tide)

<u>Parameter (unit)</u>	<u>Depth</u>	<u>Action Level</u>	<u>Limit Level</u>
DO in mg/L (See Note 1 and 4)	<u>Stations G1-G4, M1-M5</u>		
	Depth Average	<u>4.9 mg/L</u>	<u>4.6 mg/L</u>
	Bottom	<u>4.2 mg/L</u>	<u>3.6 mg/L</u>
	<u>Station M6</u>		
	Intake Level	<u>5.0 mg/L</u>	<u>4.7 mg/L</u>
Turbidity in NTU (See Note 2 and 4)	<u>Stations G1-G4, M1-M5</u>		
	Bottom	<u>19.3 NTU</u>	<u>22.2 NTU</u>
		or 120% of upstream control station's Turbidity at the same tide of the same day	or 130% of upstream control station's Turbidity at the same tide of the same day
		<u>C1: 1.3 NTU</u>	<u>C1: 1.4 NTU</u>
	<u>Station M6</u>		
		Intake Level	<u>19.0 NTU</u>
SS in mg/L (See Note 2 and 4)	<u>Stations G1-G4</u>		
	Surface	<u>6.0 mg/L</u>	<u>6.9 mg/L</u>
		or 120% of upstream control station's SS at the same tide of the same day	or 130% of upstream control station's SS at the same tide of the same day
		<u>C1: 2.8 mg/L</u>	<u>C1: 3.0 mg/L</u>
	<u>Stations M1-M5</u>		
	Surface	<u>6.2 mg/L</u>	<u>7.4 mg/L</u>
		or 120% of upstream control station's SS at the same tide of the same day	or 130% of upstream control station's SS at the same tide of the same day
		<u>C1: 2.8 mg/L</u>	<u>C1: 3.0 mg/L</u>
	<u>Stations G1-G4, M1-M5</u>		
	Bottom	<u>6.9 mg/L</u>	<u>7.9 mg/L</u>
or 120% of upstream control station's SS at the same tide of the same day		or 130% of upstream control station's SS at the same tide of the same day	
<u>C1: 4.0 mg/L</u>		<u>C1: 4.4 mg/L</u>	
<u>Station M6</u>			
	Intake Level	<u>8.3 mg/L</u>	<u>8.6 mg/L</u>

Notes:

1. For DO, non-compliance of the water quality limits occurs when monitoring result is lower than the limits.
2. For turbidity, SS, non-compliance of the water quality limits occurs when monitoring result is higher than the limits.
3. All the figures given in the table are used for reference only and EPD may amend the figures whenever it is considered as necessary.
4. Action and limit values are derived based on baseline water quality monitoring results to show the actual baseline water quality condition.

Action and Limit Levels for Marine Water Quality on 19 April 2022 (Mid-Ebb Tide)

Parameter (unit)	Depth	Action Level	Limit Level
DO in mg/L (See Note 1 and 4)	<u>Stations G1-G4, M1-M5</u>		
	Depth Average	<u>4.9 mg/L</u>	<u>4.6 mg/L</u>
	Bottom	<u>4.2 mg/L</u>	<u>3.6 mg/L</u>
	<u>Station M6</u>		
	Intake Level	<u>5.0 mg/L</u>	<u>4.7 mg/L</u>
Turbidity in NTU (See Note 2 and 4)	<u>Stations G1-G4, M1-M5</u>		
	Bottom	<u>19.3 NTU</u>	<u>22.2 NTU</u>
		or 120% of upstream control station's Turbidity at the same tide of the same day	or 130% of upstream control station's Turbidity at the same tide of the same day
		<u>C2: 3.8 NTU</u>	<u>C2: 4.1 NTU</u>
	<u>Station M6</u>		
		Intake Level	<u>19.0 NTU</u>
SS in mg/L (See Note 2 and 4)	<u>Stations G1-G4</u>		
	Surface	<u>6.0 mg/L</u>	<u>6.9 mg/L</u>
		or 120% of upstream control station's SS at the same tide of the same day	or 130% of upstream control station's SS at the same tide of the same day
		<u>C2: 3.2 mg/L</u>	<u>C2: 3.5 mg/L</u>
	<u>Stations M1-M5</u>		
	Surface	<u>6.2 mg/L</u>	<u>7.4 mg/L</u>
		or 120% of upstream control station's SS at the same tide of the same day	or 130% of upstream control station's SS at the same tide of the same day
		<u>C2: 3.2 mg/L</u>	<u>C2: 3.5 mg/L</u>
	<u>Stations G1-G4, M1-M5</u>		
	Bottom	<u>6.9 mg/L</u>	<u>7.9 mg/L</u>
or 120% of upstream control station's SS at the same tide of the same day		or 130% of upstream control station's SS at the same tide of the same day	
<u>C2: 5.5 mg/L</u>		<u>C2: 5.9 mg/L</u>	
<u>Station M6</u>			
	Intake Level	<u>8.3 mg/L</u>	<u>8.6 mg/L</u>

Notes:

1. For DO, non-compliance of the water quality limits occurs when monitoring result is lower than the limits.
2. For turbidity, SS, non-compliance of the water quality limits occurs when monitoring result is higher than the limits.
3. All the figures given in the table are used for reference only and EPD may amend the figures whenever it is considered as necessary.
4. Action and limit values are derived based on baseline water quality monitoring results to show the actual baseline water quality condition.

Agreement No. CE 59/2015(EP) Environmental Team for Tseung Kwan O - Lam Tin Tunnel Design and Construction
 Water Quality Monitoring Results on 19 April 2022

(Mid-Flood Tide)

Location	Weather Condition	Sea Condition**	Sampling Time	Depth (m)		Temperature (°C)		pH		Salinity ppt		DO Saturation (%)		Dissolved Oxygen (mg/L)			Turbidity(NTU)			Suspended Solids (mg/L)				
						Value	Average	Value	Average	Value	Average	Value	Average	Value	Average	Value	Average	DA*	Value	Average	DA*	Value	Average	DA*
C1	Cloudy	Moderate	10:31	Surface	1.0	21.9	21.9	8.4	8.4	32.0	32.0	92.2	92.2	6.6	6.6	6.6	1.3	1.3	1.4	4.4	4.3	3.6		
				Middle	9.0	21.9		8.4		8.4		32.0		32.0			92.1			92.0			6.7	6.6
				Bottom	17.0	21.9	8.4	8.4	32.0	32.0	91.9	91.8	6.6	6.6	1.2	1.6	3.5							
C2	Cloudy	Moderate	9:08	Surface	1.1	21.9	21.9	8.3	8.3	31.9	31.9	91.5	91.6	6.6	6.6	6.6	1.4	1.3	1.6	2.7	2.6	2.2		
				Middle	16.1	21.9		8.4		8.4		31.9		31.9			91.2			91.2			6.7	6.6
				Bottom	31.0	22.0	22.0	8.4	8.4	31.9	32.0	91.1	91.2	6.6	6.6	1.3	2.1	2.2						
G1	Cloudy	Moderate	9:47	Surface	1.1	21.9	21.9	8.4	8.4	31.9	31.8	90.2	90.1	6.5	6.6	6.6	1.1	1.1	1.1	2.8	2.8	3.2		
				Middle	4.1	21.9		8.4		8.4		31.9		31.9			90.4			90.4			6.6	6.6
				Bottom	7.1	21.9	8.4	8.4	32.0	32.0	91.2	91.5	6.7	6.6	1.0	1.0	3.8							
G2	Cloudy	Moderate	9:33	Surface	1.0	21.9	21.9	8.4	8.4	31.9	31.9	91.7	91.7	6.7	6.7	6.7	1.4	1.0	0.8	3.9	4.1	3.1		
				Middle	5.0	21.9		8.4		8.4		32.0		32.0			92.7			92.9			6.8	6.7
				Bottom	9.0	21.9	8.4	8.4	32.0	32.0	93.0	92.9	6.6	6.7	0.8	0.8	2.4							
G3	Cloudy	Moderate	9:54	Surface	1.0	21.9	21.9	8.4	8.4	31.9	31.9	90.6	90.9	6.6	6.5	6.6	0.8	0.8	1.1	2.8	3.0	2.2		
				Middle	4.0	21.9		8.4		8.4		31.9		31.9			91.0			91.1			6.6	6.7
				Bottom	7.1	21.9	8.4	8.4	31.9	31.9	91.1	90.9	6.7	6.6	1.0	1.5	2.1							
G4	Cloudy	Moderate	10:09	Surface	1.1	21.9	21.9	8.4	8.4	31.9	31.9	90.4	90.5	6.6	6.5	6.5	1.3	1.3	1.3	3.2	3.3	2.4		
				Middle	4.1	21.9		8.3		8.3		31.9		31.9			90.4			90.4			6.4	6.5
				Bottom	7.1	21.9	8.4	8.4	32.0	32.0	91.3	91.3	6.7	6.7	1.4	1.5	1.7							
M1	Cloudy	Moderate	9:40	Surface	1.1	21.9	21.9	8.4	8.4	31.9	31.9	89.0	88.6	6.4	6.3	6.3	0.5	0.5	0.8	2.2	2.2	2.7		
				Middle	3.1	21.9		8.4		8.4		31.9		31.9			87.5			87.5			6.3	6.4
				Bottom	5.0	22.0	22.0	8.4	8.4	32.0	32.0	88.7	89.2	6.4	6.4	0.9	1.0	2.5						
M2	Cloudy	Moderate	9:25	Surface	1.0	21.9	21.9	8.4	8.4	31.9	31.9	92.9	92.6	6.7	6.7	6.7	1.1	1.1	1.0	2.3	2.5	3.3		
				Middle	6.0	21.9		8.4		8.4		32.0		32.0			92.2			93.4			6.7	6.7
				Bottom	11.0	21.9	8.4	8.4	32.1	32.1	93.0	93.0	6.6	6.6	0.8	1.1	3.4							
M3	Cloudy	Moderate	10:01	Surface	1.1	21.9	21.9	8.4	8.4	31.9	31.9	89.5	89.5	6.4	6.4	6.5	0.5	0.5	1.1	2.3	2.2	2.8		
				Middle	4.0	21.9		8.4		8.4		31.9		31.9			90.1			90.4			6.5	6.5
				Bottom	7.0	21.9	8.4	8.4	31.9	31.9	90.6	90.7	6.6	6.6	1.4	1.6	2.9							
M4	Cloudy	Moderate	9:17	Surface	1.1	21.9	21.9	8.4	8.4	31.9	31.9	92.6	92.4	6.7	6.7	6.7	1.2	1.2	1.4	3.2	3.0	2.3		
				Middle	5.1	21.9		8.4		8.4		31.9		31.9			91.6			91.7			6.5	6.6
				Bottom	9.0	21.9	8.4	8.4	32.0	32.0	92.0	91.9	6.7	6.6	1.6	1.6	1.7							
M5	Cloudy	Moderate	10:22	Surface	1.0	21.9	21.9	8.3	8.3	31.9	31.9	91.8	91.8	6.7	6.7	6.7	1.4	1.3	1.4	2.4	2.3	2.7		
				Middle	6.0	21.9		8.3		8.3		32.0		32.0			92.6			92.7			6.8	6.7
				Bottom	11.0	21.9	8.4	8.4	32.1	32.1	92.8	92.9	6.7	6.6	1.1	1.9	2.8							
M6	Cloudy	Moderate	10:18	Surface	-	-	-	-	-	-	-	-	-	-	-	-	-	-	-	-	-	-		
				Middle	2.0	21.9	21.9	8.3	8.3	31.9	31.9	89.2	89.4	6.4	6.4	8.0	8.0	3.0	3.2	3.2				
				Bottom	-	21.9	-	8.3	-	31.9	-	89.6	-	6.5	-	-	-	-	-	-	-	-	-	

Remarks: *DA: Depth-Averaged
 **Calm: Small or no wave; Moderate: Between calm and rough; Rough : White capped or rougher.

Action and Limit Levels for Marine Water Quality on 19 April 2022 (Mid-Flood Tide)

<u>Parameter (unit)</u>	<u>Depth</u>	<u>Action Level</u>	<u>Limit Level</u>
DO in mg/L (See Note 1 and 4)	<u>Stations G1-G4, M1-M5</u>		
	Depth Average	<u>4.9 mg/L</u>	<u>4.6 mg/L</u>
	Bottom	<u>4.2 mg/L</u>	<u>3.6 mg/L</u>
	<u>Station M6</u>		
	Intake Level	<u>5.0 mg/L</u>	<u>4.7 mg/L</u>
Turbidity in NTU (See Note 2 and 4)	<u>Stations G1-G4, M1-M5</u>		
	Bottom	<u>19.3 NTU</u>	<u>22.2 NTU</u>
		or 120% of upstream control station's Turbidity at the same tide of the same day	or 130% of upstream control station's Turbidity at the same tide of the same day
		<u>C1: 2.0 NTU</u>	<u>C1: 2.1 NTU</u>
	<u>Station M6</u>		
	Intake Level	<u>19.0 NTU</u>	<u>19.4 NTU</u>
SS in mg/L (See Note 2 and 4)	<u>Stations G1-G4</u>		
	Surface	<u>6.0 mg/L</u>	<u>6.9 mg/L</u>
		or 120% of upstream control station's SS at the same tide of the same day	or 130% of upstream control station's SS at the same tide of the same day
		<u>C1: 5.2 mg/L</u>	<u>C1: 5.6 mg/L</u>
	<u>Stations M1-M5</u>		
	Surface	<u>6.2 mg/L</u>	<u>7.4 mg/L</u>
		or 120% of upstream control station's SS at the same tide of the same day	or 130% of upstream control station's SS at the same tide of the same day
		<u>C1: 5.2 mg/L</u>	<u>C1: 5.6 mg/L</u>
	<u>Stations G1-G4, M1-M5</u>		
	Bottom	<u>6.9 mg/L</u>	<u>7.9 mg/L</u>
or 120% of upstream control station's SS at the same tide of the same day		or 130% of upstream control station's SS at the same tide of the same day	
<u>C1: 3.4 mg/L</u>		<u>C1: 3.6 mg/L</u>	
<u>Station M6</u>			
Intake Level	<u>8.3 mg/L</u>	<u>8.6 mg/L</u>	

Notes:

1. For DO, non-compliance of the water quality limits occurs when monitoring result is lower than the limits.
2. For turbidity, SS, non-compliance of the water quality limits occurs when monitoring result is higher than the limits.
3. All the figures given in the table are used for reference only and EPD may amend the figures whenever it is considered as necessary.
4. Action and limit values are derived based on baseline water quality monitoring results to show the actual baseline water quality condition.

Agreement No. CE 59/2015(EP) Environmental Team for Tseung Kwan O - Lam Tin Tunnel Design and Construction
 Water Quality Monitoring Results on 21 April 2022

(Mid-Flood Tide)

Location	Weather Condition	Sea Condition**	Sampling Time	Depth (m)		Temperature (°C)		pH		Salinity ppt		DO Saturation (%)		Dissolved Oxygen (mg/L)			Turbidity(NTU)			Suspended Solids (mg/L)		
						Value	Average	Value	Average	Value	Average	Value	Average	Value	Average	DA*	Value	Average	DA*	Value	Average	DA*
C1	Sunny	Moderate	12:43	Surface	1.1	22.8	22.9	8.4	8.4	31.8	31.8	91.6	91.3	6.6	6.5	6.5	0.4	0.5	0.7	1.2	0.9	
				Middle	9.0	22.9		8.3		31.8		90.9		6.5			0.5					
				Bottom	17.0	22.2	8.4	31.9	90.4	6.5	0.6											
C2	Sunny	Moderate	11:38	Surface	1.0	22.2	22.2	8.4	8.4	31.9	31.9	89.7	89.5	6.5	6.5	6.5	0.7	0.7	1.3	3.7	2.9	
				Middle	16.1	22.2		8.4		31.9		89.3		6.5			0.7					
				Bottom	31.0	22.0	8.4	32.0	89.7	6.5	1.1											
G1	Sunny	Moderate	12:10	Surface	1.0	22.3	22.4	8.3	8.3	31.8	31.8	87.7	87.7	6.3	6.3	6.4	0.4	0.3	0.9	2.5	2.2	
				Middle	4.0	22.4		8.3		31.8		87.6		6.3			0.8					
				Bottom	7.0	22.1	8.3	31.9	88.1	6.4	0.7											
G2	Sunny	Moderate	11:59	Surface	1.0	22.4	22.4	8.3	8.3	31.7	31.7	89.3	89.0	6.5	6.4	6.4	0.4	0.4	0.8	1.4	1.6	
				Middle	5.1	22.5		8.3		31.7		88.6		6.4			0.4					
				Bottom	9.1	22.1	8.4	32.0	89.0	6.5	0.6											
G3	Sunny	Moderate	12:17	Surface	1.1	22.4	22.5	8.3	8.3	31.8	31.8	87.7	87.3	6.3	6.3	6.2	0.5	0.5	1.1	2.1	1.7	
				Middle	4.1	22.5		8.3		31.7		86.9		6.3			0.8					
				Bottom	7.1	22.2	8.3	31.9	85.3	6.2	1.6											
G4	Sunny	Moderate	12:26	Surface	1.0	22.6	22.6	8.3	8.3	31.8	31.8	89.9	89.4	6.5	6.4	6.4	0.3	0.3	0.5	3.6	3.1	
				Middle	4.0	22.6		8.3		31.8		88.9		6.4			0.4					
				Bottom	7.0	22.3	8.3	31.9	88.0	6.4	0.6											
M1	Sunny	Moderate	12:04	Surface	1.1	22.6	22.5	8.3	8.3	31.7	31.7	88.0	86.9	6.3	6.3	6.3	0.2	0.2	0.4	2.7	2.3	
				Middle	3.0	22.4		8.3		31.8		87.5		6.3			0.5					
				Bottom	5.1	22.2	8.3	31.8	86.7	6.3	0.5											
M2	Sunny	Moderate	11:54	Surface	1.1	22.2	22.4	8.3	8.3	31.8	31.8	88.0	88.5	6.4	6.4	6.4	0.5	0.5	1.3	1.9	1.0	
				Middle	6.1	22.4		8.3		31.8		88.9		6.4			0.5					
				Bottom	11.1	22.1	8.4	32.1	89.2	6.5	1.5											
M3	Sunny	Moderate	12:21	Surface	1.1	22.5	22.5	8.3	8.3	31.7	31.7	88.9	87.9	6.4	6.3	6.3	0.5	0.5	0.7	1.8	2.2	
				Middle	4.1	22.5		8.3		31.8		86.9		6.3			1.0					
				Bottom	7.1	22.2	8.3	31.9	87.6	6.3	2.4											
M4	Sunny	Moderate	11:46	Surface	1.1	22.2	22.2	8.4	8.4	31.9	31.9	89.9	89.9	6.5	6.5	6.5	0.5	0.5	1.0	1.5	1.8	
				Middle	5.1	22.2		8.4		32.0		89.6		6.5			0.7					
				Bottom	9.0	22.1	8.4	32.0	89.5	6.5	1.9											
M5	Sunny	Moderate	12:34	Surface	1.0	22.4	22.3	8.3	8.3	31.8	31.9	91.1	89.8	6.6	6.5	6.5	1.4	1.4	1.7	3.1	2.4	
				Middle	6.0	22.2		8.3		31.9		88.5		6.4			1.5					
				Bottom	11.1	22.1	8.3	32.0	89.0	6.5	1.6											
M6	Sunny	Moderate	12:30	Surface	-	-	-	-	-	-	-	-	-	-	-	-	-	-	-	-	2.2	
				Middle	2.1	22.2	8.3	31.8	87.8	6.4	8.0											
				Bottom	-	22.2	8.3	31.8	87.7	6.4	8.0											

Remarks:

*DA: Depth-Averaged

**Calm: Small or no wave; Moderate: Between calm and rough; Rough : White capped or rougher.

Action and Limit Levels for Marine Water Quality on 21 April 2022 (Mid-Flood Tide)

<u>Parameter (unit)</u>	<u>Depth</u>	<u>Action Level</u>	<u>Limit Level</u>
DO in mg/L (See Note 1 and 4)	<u>Stations G1-G4, M1-M5</u>		
	Depth Average	<u>4.9 mg/L</u>	<u>4.6 mg/L</u>
	Bottom	<u>4.2 mg/L</u>	<u>3.6 mg/L</u>
	<u>Station M6</u>		
	Intake Level	<u>5.0 mg/L</u>	<u>4.7 mg/L</u>
Turbidity in NTU (See Note 2 and 4)	<u>Stations G1-G4, M1-M5</u>		
	Bottom	<u>19.3 NTU</u>	<u>22.2 NTU</u>
		or 120% of upstream control station's Turbidity at the same tide of the same day	or 130% of upstream control station's Turbidity at the same tide of the same day
		<u>CI: 1.2 NTU</u>	<u>CI: 1.3 NTU</u>
	<u>Station M6</u>		
		Intake Level	<u>19.0 NTU</u>
SS in mg/L (See Note 2 and 4)	<u>Stations G1-G4</u>		
	Surface	<u>6.0 mg/L</u>	<u>6.9 mg/L</u>
		or 120% of upstream control station's SS at the same tide of the same day	or 130% of upstream control station's SS at the same tide of the same day
		<u>CI: 1.6 mg/L</u>	<u>CI: 1.7 mg/L</u>
	<u>Stations M1-M5</u>		
	Surface	<u>6.2 mg/L</u>	<u>7.4 mg/L</u>
		or 120% of upstream control station's SS at the same tide of the same day	or 130% of upstream control station's SS at the same tide of the same day
		<u>CI: 1.6 mg/L</u>	<u>CI: 1.7 mg/L</u>
	<u>Stations G1-G4, M1-M5</u>		
	Bottom	<u>6.9 mg/L</u>	<u>7.9 mg/L</u>
or 120% of upstream control station's SS at the same tide of the same day		or 130% of upstream control station's SS at the same tide of the same day	
<u>CI: n.a. mg/L</u>		<u>CI: n.a. mg/L</u>	
<u>Station M6</u>			
	Intake Level	<u>8.3 mg/L</u>	<u>8.6 mg/L</u>

Notes:

1. For DO, non-compliance of the water quality limits occurs when monitoring result is lower than the limits.
2. For turbidity, SS, non-compliance of the water quality limits occurs when monitoring result is higher than the limits.
3. All the figures given in the table are used for reference only and EPD may amend the figures whenever it is considered as necessary.
4. Action and limit values are derived based on baseline water quality monitoring results to show the actual baseline water quality condition.

Agreement No. CE 59/2015(EP) Environmental Team for Tseung Kwan O - Lam Tin Tunnel Design and Construction
Water Quality Monitoring Results on 23 April 2022

(Mid-Flood Tide)

Location	Weather Condition	Sea Condition**	Sampling Time	Depth (m)		Temperature (°C)		pH		Salinity ppt		DO Saturation (%)		Dissolved Oxygen (mg/L)			Turbidity(NTU)			Suspended Solids (mg/L)		
						Value	Average	Value	Average	Value	Average	Value	Average	Value	Average	Value	Average	DA*	Value	Average	DA*	Value
C1	Sunny	Moderate	13:42	Surface	1.1	23.1	23.0	8.3	8.3	31.5	31.6	83.8	85.3	6.0	6.1	6.4	0.7	0.7	1.0	<0.1	<0.1	1.1
					22.9	8.3		31.7		86.7		6.2		0.7								
				Middle	9.1	22.3	8.4	8.4	32.2	32.2	92.0	91.8	6.6	6.6	0.9	0.9	1.0	1.3				
					22.3	8.4	32.2	91.5	6.6	1.0												
				Bottom	17.1	22.2	8.4	8.4	32.6	32.6	90.8	90.8	6.6	6.5	1.5	1.5	1.4	1.9	1.8			
					22.2	8.4	32.6	90.7	6.5	1.4												
C2	Sunny	Moderate	13:10	Surface	1.1	22.8	22.8	8.4	8.4	31.8	31.8	88.3	88.3	6.3	6.3	6.4	0.6	0.6	1.1	1.9	1.8	2.5
					22.7	8.4		31.8		88.2		6.3		0.6								
				Middle	16.0	22.3	8.6	8.6	32.1	32.1	88.9	88.9	6.4	6.4	0.9	0.9	0.9	2.4	2.3			
					22.3	8.6	32.1	88.9	6.4	0.9												
				Bottom	31.1	22.2	8.6	8.6	32.3	32.3	89.9	90.0	6.5	6.5	1.7	1.7	1.7	3.7	3.6			
					22.2	8.6	32.3	90.0	6.5	1.7												
G1	Sunny	Moderate	13:25	Surface	1.0	23.2	23.2	8.4	8.4	31.6	31.6	84.3	84.7	6.0	6.0	6.1	0.4	0.4	0.4	1.2	1.2	1.7
					23.2	8.4		31.6		84.3		6.0		0.4								
				Middle	4.0	22.6	8.4	8.4	31.8	31.7	87.4	86.6	6.3	6.2	0.3	0.4	0.4	1.7	1.8			
					22.8	8.4	31.7	85.7	6.1	0.4												
				Bottom	7.0	22.5	8.4	8.4	31.9	31.9	86.9	86.6	6.3	6.2	0.5	0.5	0.6	2.3	2.2			
					22.5	8.4	31.9	86.2	6.2	0.6												
G2	Sunny	Moderate	13:20	Surface	1.0	23.1	23.1	8.4	8.4	31.7	31.7	88.2	87.9	6.3	6.3	6.2	0.3	0.3	0.6	1.5	1.7	2.3
					23.1	8.4		31.7		87.5		6.2		0.4								
				Middle	5.1	22.5	8.4	8.4	31.9	31.9	86.1	86.2	6.2	6.2	0.5	0.5	0.5	2.4	2.3			
					22.5	8.4	31.9	86.2	6.2	0.5												
				Bottom	9.0	22.3	8.4	8.4	32.1	32.1	87.3	87.6	6.3	6.3	1.0	1.0	1.0	3.1	2.9			
					22.3	8.4	32.1	87.8	6.3	1.0												
G3	Sunny	Moderate	13:27	Surface	1.1	23.0	22.9	8.4	8.4	31.6	31.6	88.7	88.5	6.4	6.3	6.3	0.5	0.5	0.7	2.6	2.4	1.8
					22.9	8.4		31.6		88.2		6.3		0.5								
				Middle	4.0	22.6	8.4	8.4	31.8	31.8	88.5	88.4	6.4	6.4	0.5	0.5	0.6	1.8	1.7			
					22.6	8.4	31.8	88.3	6.4	0.6												
				Bottom	7.0	22.3	8.4	8.4	32.0	32.0	86.0	86.2	6.2	6.2	1.1	1.1	1.1	1.2	1.4			
					22.4	8.4	32.0	86.4	6.2	1.1												
G4	Sunny	Moderate	13:32	Surface	1.0	23.1	23.1	8.4	8.4	31.6	31.6	89.5	89.0	6.4	6.4	6.3	1.2	1.2	0.7	3.2	3.0	2.4
					23.1	8.4		31.6		88.5		6.3		0.4								
				Middle	4.0	22.6	8.4	8.4	31.8	31.8	88.1	87.8	6.3	6.3	0.5	0.5	0.5	2.1	2.4			
					22.8	8.4	31.7	87.5	6.3	0.5												
				Bottom	7.1	22.5	8.4	8.4	31.9	31.9	87.6	87.6	6.3	6.3	0.5	0.5	0.5	1.6	1.8			
					22.4	8.4	31.9	87.5	6.3	0.5												
M1	Sunny	Moderate	13:23	Surface	1.1	23.2	23.1	8.3	8.3	31.4	31.4	86.2	85.9	6.1	6.1	6.1	0.2	0.2	0.4	2.6	2.8	2.2
					23.1	8.3		31.4		85.5		6.1		0.2								
				Middle	3.1	22.7	8.4	8.4	31.7	31.6	86.8	85.9	6.2	6.2	0.4	0.4	0.5	2.1	2.3			
					22.9	8.4	31.6	85.0	6.1	0.5												
				Bottom	5.0	22.7	8.4	8.4	31.7	31.8	86.8	86.9	6.2	6.2	0.4	0.4	0.4	1.5	1.6			
					22.6	8.4	31.8	86.9	6.3	0.4												
M2	Sunny	Moderate	13:18	Surface	1.1	22.9	22.8	8.4	8.4	31.7	31.7	89.3	89.0	6.4	6.4	6.3	2.0	1.9	1.5	2.7	2.8	2.6
					22.8	8.4		31.7		88.7		6.4		1.9								
				Middle	6.1	22.4	8.4	8.4	32.0	31.9	87.6	87.4	6.3	6.3	0.6	0.7	0.7	2.9	2.6			
					22.5	8.4	32.0	87.1	6.3	0.7												
				Bottom	11.0	22.2	8.4	8.4	32.2	32.2	88.1	88.1	6.4	6.4	2.0	2.0	2.0	2.2	2.3			
					22.2	8.5	32.2	88.0	6.4	2.0												
M3	Sunny	Moderate	13:29	Surface	1.1	22.9	23.0	8.4	8.4	31.6	31.6	88.7	88.5	6.3	6.3	6.3	0.4	0.4	0.6	1.9	1.8	2.1
					23.0	8.4		31.6		88.2		6.3		0.5								
				Middle	4.1	22.6	8.4	8.4	31.8	31.8	87.4	87.0	6.3	6.3	0.5	0.5	0.5	2.1	2.2			
					22.7	8.4	31.8	86.5	6.2	0.5												
				Bottom	7.1	22.4	8.4	8.4	31.9	31.9	86.8	86.9	6.3	6.3	0.7	0.7	0.7	2.4	2.3			
					22.4	8.4	31.9	86.9	6.3	0.7												
M4	Sunny	Moderate	13:14	Surface	1.0	22.8	22.8	8.4	8.4	31.8	31.8	89.3	87.1	6.4	6.2	6.3	0.8	0.8	0.6	1.3	1.5	1.9
					22.7	8.4		31.8		84.8		6.1		0.7								
				Middle	5.1	22.6	8.4	8.4	31.9	31.9	88.5	88.5	6.4	6.4	0.5	0.5	0.6	1.7	1.9			
					22.6	8.4	31.9	88.4	6.4	0.6												
				Bottom	9.1	22.4	8.4	8.4	32.0	32.0	88.8	88.8	6.4	6.4	0.5	0.5	0.5	2.4	2.3			
					22.4	8.4	32.0	88.8	6.4	0.5												
M5	Sunny	Moderate	13:38	Surface	1.1	23.2	23.2	8.4	8.4	31.7	31.7	89.3	89.0	6.4	6.3	6.3	0.7	0.7	1.2	1.4	1.3	1.8
					23.2	8.4		31.7		88.6		6.3		0.7								
				Middle	6.0	22.2	8.4	8.4	32.2	32.2	88.2	87.9	6.4	6.3	1.0	1.0	1.0	1.9	1.8			
					22.3	8.4	32.2	87.5	6.3	1.0												
				Bottom	11.0	22.2	8.5	8.5	32.6	32.6	90.7	90.9	6.5	6.6	2.0	2.0	2.0	2.1	2.3			
					22.2	8.5	32.6	91.0	6.6	2.0												
M6	Sunny	Moderate	13:35	Surface	-	-	-	-	-	-	-	-	-	-	-	-	-	-	-	-	2.3	
					Middle	2.1	23.1	8.4	8.4	31.7	31.7	89.0	89.0	6.4	6.4	8.0	8.0	8.0	2.1	2.3		
				Bottom		-	23.1	8.4	-	-	-	-	-	-	-	-	-	-	-	-		
					-	-	-	-	-	-	-	-	-	-	-	-	-	-	-			

Remarks:

*DA: Depth-Averaged

**Calm: Small or no wave; Moderate: Between calm and rough; Rough : White capped or rougher.

Action and Limit Levels for Marine Water Quality on 23 April 2022 (Mid-Flood Tide)

<u>Parameter (unit)</u>	<u>Depth</u>	<u>Action Level</u>	<u>Limit Level</u>
DO in mg/L (See Note 1 and 4)	<u>Stations G1-G4, M1-M5</u>		
	Depth Average	<u>4.9 mg/L</u>	<u>4.6 mg/L</u>
	Bottom	<u>4.2 mg/L</u>	<u>3.6 mg/L</u>
	<u>Station M6</u>		
	Intake Level	<u>5.0 mg/L</u>	<u>4.7 mg/L</u>
Turbidity in NTU (See Note 2 and 4)	<u>Stations G1-G4, M1-M5</u>		
	Bottom	<u>19.3 NTU</u>	<u>22.2 NTU</u>
		or 120% of upstream control station's Turbidity at the same tide of the same day	or 130% of upstream control station's Turbidity at the same tide of the same day
		<u>CI: 1.8 NTU</u>	<u>CI: 1.9 NTU</u>
	<u>Station M6</u>		
		Intake Level	<u>19.0 NTU</u>
SS in mg/L (See Note 2 and 4)	<u>Stations G1-G4</u>		
	Surface	<u>6.0 mg/L</u>	<u>6.9 mg/L</u>
		or 120% of upstream control station's SS at the same tide of the same day	or 130% of upstream control station's SS at the same tide of the same day
		<u>CI: n.a. mg/L</u>	<u>CI: n.a. mg/L</u>
	<u>Stations M1-M5</u>		
	Surface	<u>6.2 mg/L</u>	<u>7.4 mg/L</u>
		or 120% of upstream control station's SS at the same tide of the same day	or 130% of upstream control station's SS at the same tide of the same day
		<u>CI: n.a. mg/L</u>	<u>CI: n.a. mg/L</u>
	<u>Stations G1-G4, M1-M5</u>		
	Bottom	<u>6.9 mg/L</u>	<u>7.9 mg/L</u>
or 120% of upstream control station's SS at the same tide of the same day		or 130% of upstream control station's SS at the same tide of the same day	
<u>CI: 2.2 mg/L</u>		<u>CI: 2.3 mg/L</u>	
<u>Station M6</u>			
	Intake Level	<u>8.3 mg/L</u>	<u>8.6 mg/L</u>

Notes:

1. For DO, non-compliance of the water quality limits occurs when monitoring result is lower than the limits.
2. For turbidity, SS, non-compliance of the water quality limits occurs when monitoring result is higher than the limits.
3. All the figures given in the table are used for reference only and EPD may amend the figures whenever it is considered as necessary.
4. Action and limit values are derived based on baseline water quality monitoring results to show the actual baseline water quality condition.

Agreement No. CE 59/2015(EP) Environmental Team for Tseung Kwan O - Lam Tin Tunnel Design and Construction
 Water Quality Monitoring Results on 25 April 2022

(Mid-Ebb Tide)

Location	Weather Condition	Sea Condition**	Sampling Time	Depth (m)		Temperature (°C)		pH		Salinity ppt		DO Saturation (%)		Dissolved Oxygen (mg/L)		Turbidity(NTU)			Suspended Solids (mg/L)		
						Value	Average	Value	Average	Value	Average	Value	Average	Value	Average	DA*	Value	Average	DA*	Value	Average
C1	Sunny	Moderate	10:19	Surface	1.1	23.5	8.3	8.3	31.6	31.6	91.9	91.9	6.5	6.5	6.5	0.7	0.7	1.5	2.4	2.3	1.8
					23.5	8.3	31.6	91.8	6.5	0.7	2.2										
				Middle	9.1	22.8	8.4	8.4	32.1	32.1	90.3	90.3	6.5	6.5		0.8	0.7		1.6	1.8	
					22.8	8.4	32.1	90.3	6.5	0.7	1.9										
				Bottom	16.9	22.3	8.4	8.4	32.8	32.8	89.2	89.2	6.4	6.4		3.1	3.1		1.3	1.2	
					22.3	8.4	32.8	89.2	6.4	3.1	1.1										
C2	Sunny	Moderate	9:12	Surface	1.0	23.6	8.4	8.4	31.6	31.6	92.5	92.6	6.5	6.5	6.4	0.6	0.6	2.4	<0.1	<0.1	1.2
					23.6	8.4	31.6	92.6	6.6	0.7	<0.1										
				Middle	16.1	22.4	8.5	8.5	32.6	32.6	88.4	88.4	6.4	6.4		2.6	2.5		1.4	1.3	
					22.4	8.5	32.6	88.4	6.4	2.5	1.2										
				Bottom	31.1	22.4	8.5	8.5	32.7	32.7	88.1	88.1	6.3	6.3		4.2	4.2		2.5	2.4	
					22.4	8.5	32.7	88.1	6.3	4.1	2.2										
G1	Sunny	Moderate	9:46	Surface	1.1	24.1	8.4	8.4	31.5	31.5	101.0	101.2	7.1	7.1	6.8	0.3	0.3	0.5	2.4	2.5	2.1
					24.2	8.4	31.5	101.3	7.1	0.3	2.6										
				Middle	4.1	23.3	8.4	8.4	31.8	31.8	92.6	92.6	6.6	6.6		0.5	0.5		2.3	2.2	
					23.3	8.4	31.8	92.6	6.6	0.5	2.1										
				Bottom	7.0	22.7	8.4	8.4	32.1	32.1	86.2	86.2	6.2	6.2		0.8	0.8		1.4	1.6	
					22.7	8.4	32.1	86.1	6.2	0.8	1.7										
G2	Sunny	Moderate	9:27	Surface	1.1	23.8	8.4	8.4	31.6	31.6	94.9	94.9	6.7	6.7	6.6	0.2	0.2	0.5	1.4	1.5	2.1
					23.8	8.4	31.6	94.9	6.7	0.2	1.6										
				Middle	5.1	22.8	8.4	8.4	32.1	32.1	91.1	91.1	6.5	6.5		0.3	0.3		2.1	2.2	
					22.8	8.4	32.1	91.1	6.5	0.3	2.2										
				Bottom	9.0	22.6	8.4	8.4	32.3	32.3	88.7	88.7	6.4	6.4		0.9	0.9		2.8	2.7	
					22.6	8.4	32.3	88.6	6.4	0.9	2.5										
G3	Sunny	Moderate	9:51	Surface	1.0	25.8	8.5	8.5	30.5	30.9	137.6	131.2	9.4	9.0	8.0	1.6	1.5	0.9	2.3	2.2	1.2
					25.7	8.5	31.4	124.7	8.6	1.4	2.1										
				Middle	4.1	23.4	8.4	8.4	31.7	31.7	99.8	99.4	7.0	7.0		0.5	0.5		1.6	1.5	
					23.5	8.4	31.7	99.8	7.1	0.5	1.3										
				Bottom	7.0	22.7	8.4	8.4	32.1	32.1	86.8	86.8	6.2	6.2		0.9	0.9		<0.1	<0.1	
					22.7	8.4	32.1	86.8	6.2	0.9	<0.1										
G4	Sunny	Moderate	10:03	Surface	1.0	24.2	8.4	8.4	31.6	31.6	99.4	99.5	7.0	7.0	7.0	0.3	0.3	0.5	3.5	3.3	2.8
					24.2	8.4	31.6	99.5	7.0	0.3	3.0										
				Middle	4.1	23.8	8.4	8.4	31.6	31.6	98.8	99.0	7.0	7.0		0.4	0.4		2.9	2.8	
					23.8	8.4	31.6	99.1	7.0	0.4	2.6										
				Bottom	7.1	22.9	8.4	8.4	32.1	32.1	89.8	89.8	6.4	6.4		1.0	1.0		2.2	2.4	
					22.8	8.4	32.1	89.7	6.4	0.9	2.5										
M1	Sunny	Moderate	9:41	Surface	1.0	24.4	8.4	8.4	31.5	31.5	102.8	103.2	7.2	7.2	6.8	0.4	0.3	0.4	1.4	1.3	2.2
					24.4	8.4	31.5	103.5	7.2	0.3	1.1										
				Middle	3.0	23.3	8.4	8.4	31.7	31.7	89.0	89.3	6.3	6.3		0.2	0.2		2.2	2.3	
					23.3	8.4	31.7	89.5	6.4	0.2	2.4										
				Bottom	5.0	22.8	8.4	8.4	32.0	32.0	83.9	84.0	6.0	6.0		0.7	0.6		2.7	2.9	
					22.8	8.4	32.0	84.1	6.0	0.6	3.1										
M2	Sunny	Moderate	9:22	Surface	1.1	23.8	8.4	8.4	31.6	31.6	95.2	95.3	6.7	6.7	6.6	0.2	0.2	0.5	1.8	1.7	1.0
					23.8	8.4	31.6	95.4	6.7	0.2	1.5										
				Middle	6.0	22.8	8.4	8.4	32.0	32.0	89.6	89.7	6.4	6.4		0.3	0.3		1.6	1.5	
					22.8	8.4	32.0	89.7	6.4	0.3	1.3										
				Bottom	11.1	22.5	8.5	8.5	32.5	32.5	89.8	89.8	6.5	6.4		1.1	1.1		<0.1	<0.1	
					22.5	8.5	32.5	89.7	6.4	1.1	<0.1										
M3	Sunny	Moderate	9:56	Surface	1.1	24.7	8.4	8.4	31.2	31.2	117.1	117.4	8.2	8.2	7.4	0.6	0.6	0.4	<0.1	<0.1	1.1
					24.7	8.4	31.2	117.6	8.2	0.6	<0.1										
				Middle	4.1	23.5	8.4	8.4	31.7	31.7	93.3	93.5	6.6	6.6		0.2	0.2		1.2	1.4	
					23.5	8.4	31.7	93.7	6.6	0.2	1.5										
				Bottom	7.0	22.8	8.4	8.4	32.0	32.0	87.3	87.3	6.3	6.2		0.5	0.5		1.9	1.9	
					22.8	8.4	32.0	87.2	6.2	0.5	1.8										
M4	Sunny	Moderate	9:17	Surface	1.1	23.9	8.4	8.4	31.7	31.7	96.9	96.9	6.8	6.8	6.6	0.2	0.2	1.2	2.6	2.4	1.2
					23.9	8.4	31.7	96.9	6.8	0.2	2.2										
				Middle	5.1	22.6	8.4	8.4	32.3	32.3	88.7	88.8	6.4	6.4		1.1	1.0		1.1	1.2	
					22.6	8.4	32.3	88.8	6.4	1.0	1.3										
				Bottom	9.0	22.4	8.5	8.5	32.6	32.6	87.2	87.2	6.3	6.3		2.4	2.5		<0.1	<0.1	
					22.4	8.5	32.6	87.2	6.3	2.5	<0.1										
M5	Sunny	Moderate	10:09	Surface	1.0	23.5	8.4	8.4	31.7	31.7	92.3	92.4	6.5	6.5	6.5	0.5	0.5	0.8	2.5	2.5	1.7
					23.5	8.4	31.7	92.4	6.6	0.5	2.4										
				Middle	6.0	22.9	8.4	8.4	31.9	31.9	91.4	91.5	6.5	6.5		0.6	0.6		1.4	1.6	
					22.9	8.4	31.9	91.5	6.5	0.6	1.7										
				Bottom	11.0	22.5	8.4	8.4	32.5	32.5	89.4	89.5	6.4	6.4		1.3	1.3		1.3	1.2	
					22.5	8.4	32.5	89.5	6.4	1.3	1.1										
M6	Sunny	Moderate	10:06	Surface	-	-	-	-	-	-	-	-	-	-	7.1	-	-	0.3	-	-	1.3
				Middle	2.1	24.3	8.4	8.4	31.6	31.6	101.1	101.2	7.1	7.1		0.3	0.3		1.2	1.3	
					24.3	8.4	31.6	101.3	7.1	0.3	1.4										
				Bottom	-	-	-	-	-	-	-	-	-	-		-	-		-		

Remarks: *DA: Depth-Averaged
 **Calm: Small or no wave; Moderate: Between calm and rough; Rough : White capped or rougher.

Action and Limit Levels for Marine Water Quality on 25 April 2022 (Mid-Ebb Tide)

Parameter (unit)	Depth	Action Level	Limit Level
DO in mg/L (See Note 1 and 4)	<u>Stations G1-G4, M1-M5</u>		
	Depth Average	<u>4.9 mg/L</u>	<u>4.6 mg/L</u>
	Bottom	<u>4.2 mg/L</u>	<u>3.6 mg/L</u>
	<u>Station M6</u>		
	Intake Level	<u>5.0 mg/L</u>	<u>4.7 mg/L</u>
Turbidity in NTU (See Note 2 and 4)	<u>Stations G1-G4, M1-M5</u>		
	Bottom	<u>19.3 NTU</u>	<u>22.2 NTU</u>
		or 120% of upstream control station's Turbidity at the same tide of the same day	or 130% of upstream control station's Turbidity at the same tide of the same day
		<u>C2: 5.0 NTU</u>	<u>C2: 5.4 NTU</u>
	<u>Station M6</u>		
		Intake Level	<u>19.0 NTU</u>
SS in mg/L (See Note 2 and 4)	<u>Stations G1-G4</u>		
	Surface	<u>6.0 mg/L</u>	<u>6.9 mg/L</u>
		or 120% of upstream control station's SS at the same tide of the same day	or 130% of upstream control station's SS at the same tide of the same day
		<u>C2: n.a. mg/L</u>	<u>C2: n.a. mg/L</u>
	<u>Stations M1-M5</u>		
	Surface	<u>6.2 mg/L</u>	<u>7.4 mg/L</u>
		or 120% of upstream control station's SS at the same tide of the same day	or 130% of upstream control station's SS at the same tide of the same day
		<u>C2: n.a. mg/L</u>	<u>C2: n.a. mg/L</u>
	<u>Stations G1-G4, M1-M5</u>		
	Bottom	<u>6.9 mg/L</u>	<u>7.9 mg/L</u>
or 120% of upstream control station's SS at the same tide of the same day		or 130% of upstream control station's SS at the same tide of the same day	
<u>C2: 2.8 mg/L</u>		<u>C2: 3.1 mg/L</u>	
<u>Station M6</u>			
	Intake Level	<u>8.3 mg/L</u>	<u>8.6 mg/L</u>

Notes:

1. For DO, non-compliance of the water quality limits occurs when monitoring result is lower than the limits.
2. For turbidity, SS, non-compliance of the water quality limits occurs when monitoring result is higher than the limits.
3. All the figures given in the table are used for reference only and EPD may amend the figures whenever it is considered as necessary.
4. Action and limit values are derived based on baseline water quality monitoring results to show the actual baseline water quality condition.

Agreement No. CE 59/2015(EP) Environmental Team for Tseung Kwan O - Lam Tin Tunnel Design and Construction
 Water Quality Monitoring Results on 25 April 2022

(Mid-Flood Tide)

Location	Weather Condition	Sea Condition**	Sampling Time	Depth (m)		Temperature (°C)		pH		Salinity ppt		DO Saturation (%)		Dissolved Oxygen (mg/L)			Turbidity(NTU)			Suspended Solids (mg/L)		
						Value	Average	Value	Average	Value	Average	Value	Average	Value	Average	Value	Average	DA*	Value	Average	DA*	Value
C1	Sunny	Moderate	8:08	Surface	1.0	23.3	23.3	8.4	8.4	31.7	31.7	91.5	91.4	6.5	6.5	6.5	0.8	0.8	1.9	1.2	1.3	1.8
					23.3	23.3	8.4	8.4	31.8	31.8	91.3	91.3	6.5	6.5	0.8	0.8	1.4	1.3				
					Middle	9.1	22.8	22.8	8.4	8.4	32.1	32.1	90.4	90.4	6.5	6.5	6.5	0.8	0.8	1.8	1.7	
C2	Sunny	Moderate	6:59	Surface	1.1	23.4	23.4	8.6	8.6	31.7	31.7	92.1	91.9	6.5	6.5	6.5	0.6	0.6	2.5	1.6	1.8	1.1
					23.4	23.4	8.6	8.6	31.7	31.7	91.7	91.7	6.5	6.5	0.6	0.6	1.9	1.8				
					Middle	16.1	22.4	22.4	8.7	8.7	32.6	32.6	88.9	88.9	6.4	6.4	6.4	2.6	2.6	1.5	1.4	
G1	Sunny	Moderate	7:35	Surface	1.0	24.0	24.0	8.4	8.4	31.5	31.5	102.4	102.3	7.2	7.2	7.2	0.2	0.2	0.5	<0.1	<0.1	1.1
					24.0	24.0	8.4	8.4	31.5	31.5	102.2	102.2	7.2	7.2	7.2	0.2	0.2	1.3	1.5			
					Middle	4.1	23.2	23.2	8.4	8.4	31.8	31.8	91.9	91.9	6.5	6.5	6.5	0.4	0.4	1.7	1.5	
G2	Sunny	Moderate	7:17	Surface	1.1	23.8	23.8	8.4	8.4	31.6	31.6	94.7	94.7	6.7	6.7	6.7	0.2	0.2	0.4	2.9	3.2	2.4
					23.8	23.8	8.4	8.4	31.6	31.6	94.7	94.7	6.7	6.7	6.7	0.2	0.2	3.4	3.2			
					Middle	5.0	22.9	22.9	8.4	8.4	32.0	32.0	90.8	90.8	6.5	6.5	6.5	0.3	0.2	2.2	2.3	
G3	Sunny	Moderate	7:39	Surface	1.0	24.9	24.8	8.5	8.5	31.3	31.4	119.8	115.3	8.3	8.0	8.0	0.9	0.8	0.7	3.9	3.8	3.1
					24.7	24.7	8.5	8.5	31.4	31.4	110.7	110.7	7.7	7.7	7.7	0.8	0.8	3.6	3.8			
					Middle	4.1	23.4	23.4	8.4	8.4	31.8	31.8	92.2	92.4	6.6	6.6	6.6	0.5	0.5	3.0	2.9	
G4	Sunny	Moderate	7:51	Surface	1.1	24.2	24.2	8.4	8.4	31.6	31.6	99.5	99.6	7.0	7.0	7.0	0.3	0.3	0.5	2.8	2.6	2.1
					24.2	24.2	8.4	8.4	31.6	31.6	99.6	99.6	7.0	7.0	7.0	0.3	0.3	2.4	2.6			
					Middle	4.0	23.7	23.7	8.4	8.4	31.7	31.7	99.2	99.2	7.0	7.0	7.0	0.3	0.3	2.2	2.3	
M1	Sunny	Moderate	7:21	Surface	1.0	24.7	24.7	8.4	8.4	31.4	31.4	108.9	106.2	7.6	7.4	7.4	1.0	1.0	0.4	1.5	1.4	1.8
					24.7	24.7	8.4	8.4	31.4	31.4	103.5	103.5	7.2	7.2	7.2	0.7	0.7	1.3	1.4			
					Middle	3.0	23.6	23.6	8.4	8.4	31.7	31.7	88.2	91.2	6.2	6.4	6.4	0.2	0.2	2.1	2.3	
M2	Sunny	Moderate	7:11	Surface	1.1	23.9	23.9	8.4	8.4	31.6	31.6	95.9	95.9	6.8	6.8	6.8	0.2	0.2	0.4	3.0	2.8	2.3
					23.9	23.9	8.4	8.4	31.6	31.6	95.9	95.9	6.8	6.8	6.8	0.2	0.2	2.6	2.8			
					Middle	6.1	22.8	22.8	8.4	8.4	32.0	32.0	89.5	89.6	6.4	6.4	6.4	0.4	0.3	2.1	2.3	
M3	Sunny	Moderate	7:44	Surface	1.0	26.1	26.1	8.5	8.5	30.1	30.1	136.8	137.3	9.4	9.4	9.4	1.9	1.8	0.8	<0.1	<0.1	1.3
					26.1	26.1	8.5	8.5	30.2	30.2	137.7	137.7	9.4	9.4	9.4	1.8	1.8	1.9	1.8			
					Middle	4.1	23.5	23.5	8.4	8.4	31.7	31.7	95.1	95.5	6.7	6.8	6.8	0.2	0.2	1.7	1.8	
M4	Sunny	Moderate	7:06	Surface	1.1	23.9	24.0	8.4	8.4	31.6	31.6	98.5	98.8	6.9	6.9	6.9	0.2	0.2	1.1	2.6	2.8	2.5
					24.0	24.0	8.4	8.4	31.6	31.6	99.0	98.8	7.0	6.9	6.9	0.2	0.2	3.0	2.8			
					Middle	5.0	22.6	22.6	8.5	8.5	32.4	32.4	89.0	89.0	6.4	6.4	6.4	1.2	1.2	2.5	2.5	
M5	Sunny	Moderate	8:03	Surface	1.1	23.5	23.5	8.3	8.3	31.7	31.7	91.8	91.9	6.5	6.5	6.5	0.7	0.7	2.0	1.3	1.4	1.8
					23.5	23.5	8.3	8.3	31.7	31.7	91.8	91.9	6.5	6.5	6.5	0.7	0.7	1.4	1.4			
					Middle	6.1	22.9	22.9	8.4	8.4	31.9	31.9	91.1	91.1	6.5	6.5	6.5	0.6	0.6	1.7	1.8	
M6	Sunny	Moderate	7:56	Surface	-	-	-	-	-	-	-	-	-	-	-	-	-	-	-	-	2.3	
					24.3	24.3	8.4	8.4	31.6	31.6	100.5	100.5	7.0	7.0	7.0	8.0	8.0	2.4	2.3			
					Middle	2.2	24.2	24.2	8.4	8.4	31.6	31.6	100.4	100.4	7.0	7.0	7.0	8.0	8.0	2.1		2.3

Remarks: *DA: Depth-Averaged
 **Calm: Small or no wave; Moderate: Between calm and rough; Rough : White capped or rougher.

Action and Limit Levels for Marine Water Quality on 25 April 2022 (Mid-Flood Tide)

<u>Parameter (unit)</u>	<u>Depth</u>	<u>Action Level</u>	<u>Limit Level</u>
DO in mg/L (See Note 1 and 4)	<u>Stations G1-G4, M1-M5</u>		
	Depth Average	<u>4.9 mg/L</u>	<u>4.6 mg/L</u>
	Bottom	<u>4.2 mg/L</u>	<u>3.6 mg/L</u>
	<u>Station M6</u>		
	Intake Level	<u>5.0 mg/L</u>	<u>4.7 mg/L</u>
Turbidity in NTU (See Note 2 and 4)	<u>Stations G1-G4, M1-M5</u>		
	Bottom	<u>19.3 NTU</u>	<u>22.2 NTU</u>
		or 120% of upstream control station's Turbidity at the same tide of the same day	or 130% of upstream control station's Turbidity at the same tide of the same day
		<u>C1: 4.9 NTU</u>	<u>C1: 5.3 NTU</u>
	<u>Station M6</u>		
		Intake Level	<u>19.0 NTU</u>
SS in mg/L (See Note 2 and 4)	<u>Stations G1-G4</u>		
	Surface	<u>6.0 mg/L</u>	<u>6.9 mg/L</u>
		or 120% of upstream control station's SS at the same tide of the same day	or 130% of upstream control station's SS at the same tide of the same day
		<u>C1: 1.6 mg/L</u>	<u>C1: 1.7 mg/L</u>
	<u>Stations M1-M5</u>		
	Surface	<u>6.2 mg/L</u>	<u>7.4 mg/L</u>
		or 120% of upstream control station's SS at the same tide of the same day	or 130% of upstream control station's SS at the same tide of the same day
		<u>C1: 1.6 mg/L</u>	<u>C1: 1.7 mg/L</u>
	<u>Stations G1-G4, M1-M5</u>		
	Bottom	<u>6.9 mg/L</u>	<u>7.9 mg/L</u>
or 120% of upstream control station's SS at the same tide of the same day		or 130% of upstream control station's SS at the same tide of the same day	
<u>C1: 2.8 mg/L</u>		<u>C1: 3.0 mg/L</u>	
<u>Station M6</u>			
	Intake Level	<u>8.3 mg/L</u>	<u>8.6 mg/L</u>

Notes:

1. For DO, non-compliance of the water quality limits occurs when monitoring result is lower than the limits.
2. For turbidity, SS, non-compliance of the water quality limits occurs when monitoring result is higher than the limits.
3. All the figures given in the table are used for reference only and EPD may amend the figures whenever it is considered as necessary.
4. Action and limit values are derived based on baseline water quality monitoring results to show the actual baseline water quality condition.

Action and Limit Levels for Marine Water Quality on 27 April 2022 (Mid-Ebb Tide)

Parameter (unit)	Depth	Action Level	Limit Level
DO in mg/L (See Note 1 and 4)	<u>Stations G1-G4, M1-M5</u>		
	Depth Average	<u>4.9 mg/L</u>	<u>4.6 mg/L</u>
	Bottom	<u>4.2 mg/L</u>	<u>3.6 mg/L</u>
	<u>Station M6</u>		
	Intake Level	<u>5.0 mg/L</u>	<u>4.7 mg/L</u>
Turbidity in NTU (See Note 2 and 4)	<u>Stations G1-G4, M1-M5</u>		
	Bottom	<u>19.3 NTU</u>	<u>22.2 NTU</u>
		or 120% of upstream control station's Turbidity at the same tide of the same day	or 130% of upstream control station's Turbidity at the same tide of the same day
		<u>C2: 1.4 NTU</u>	<u>C2: 1.5 NTU</u>
	<u>Station M6</u>		
		Intake Level	<u>19.0 NTU</u>
SS in mg/L (See Note 2 and 4)	<u>Stations G1-G4</u>		
	Surface	<u>6.0 mg/L</u>	<u>6.9 mg/L</u>
		or 120% of upstream control station's SS at the same tide of the same day	or 130% of upstream control station's SS at the same tide of the same day
		<u>C2: n.a. mg/L</u>	<u>C2: n.a. mg/L</u>
	<u>Stations M1-M5</u>		
	Surface	<u>6.2 mg/L</u>	<u>7.4 mg/L</u>
		or 120% of upstream control station's SS at the same tide of the same day	or 130% of upstream control station's SS at the same tide of the same day
		<u>C2: n.a. mg/L</u>	<u>C2: n.a. mg/L</u>
	<u>Stations G1-G4, M1-M5</u>		
	Bottom	<u>6.9 mg/L</u>	<u>7.9 mg/L</u>
or 120% of upstream control station's SS at the same tide of the same day		or 130% of upstream control station's SS at the same tide of the same day	
<u>C2: 2.8 mg/L</u>		<u>C2: 3.1 mg/L</u>	
<u>Station M6</u>			
	Intake Level	<u>8.3 mg/L</u>	<u>8.6 mg/L</u>

Notes:

1. For DO, non-compliance of the water quality limits occurs when monitoring result is lower than the limits.
2. For turbidity, SS, non-compliance of the water quality limits occurs when monitoring result is higher than the limits.
3. All the figures given in the table are used for reference only and EPD may amend the figures whenever it is considered as necessary.
4. Action and limit values are derived based on baseline water quality monitoring results to show the actual baseline water quality condition.

Action and Limit Levels for Marine Water Quality on 27 April 2022 (Mid-Flood Tide)

<u>Parameter (unit)</u>	<u>Depth</u>	<u>Action Level</u>	<u>Limit Level</u>
DO in mg/L (See Note 1 and 4)	<u>Stations G1-G4, M1-M5</u>		
	Depth Average	<u>4.9 mg/L</u>	<u>4.6 mg/L</u>
	Bottom	<u>4.2 mg/L</u>	<u>3.6 mg/L</u>
	<u>Station M6</u>		
	Intake Level	<u>5.0 mg/L</u>	<u>4.7 mg/L</u>
Turbidity in NTU (See Note 2 and 4)	<u>Stations G1-G4, M1-M5</u>		
	Bottom	<u>19.3 NTU</u>	<u>22.2 NTU</u>
		or 120% of upstream control station's Turbidity at the same tide of the same day	or 130% of upstream control station's Turbidity at the same tide of the same day
		<u>C1: 1.6 NTU</u>	<u>C1: 1.7 NTU</u>
	<u>Station M6</u>		
		Intake Level	<u>19.0 NTU</u>
SS in mg/L (See Note 2 and 4)	<u>Stations G1-G4</u>		
	Surface	<u>6.0 mg/L</u>	<u>6.9 mg/L</u>
		or 120% of upstream control station's SS at the same tide of the same day	or 130% of upstream control station's SS at the same tide of the same day
		<u>C1: 1.4 mg/L</u>	<u>C1: 1.6 mg/L</u>
	<u>Stations M1-M5</u>		
	Surface	<u>6.2 mg/L</u>	<u>7.4 mg/L</u>
		or 120% of upstream control station's SS at the same tide of the same day	or 130% of upstream control station's SS at the same tide of the same day
		<u>C1: 1.4 mg/L</u>	<u>C1: 1.6 mg/L</u>
	<u>Stations G1-G4, M1-M5</u>		
	Bottom	<u>6.9 mg/L</u>	<u>7.9 mg/L</u>
or 120% of upstream control station's SS at the same tide of the same day		or 130% of upstream control station's SS at the same tide of the same day	
<u>C1: 2.9 mg/L</u>		<u>C1: 3.1 mg/L</u>	
<u>Station M6</u>			
	Intake Level	<u>8.3 mg/L</u>	<u>8.6 mg/L</u>

Notes:

1. For DO, non-compliance of the water quality limits occurs when monitoring result is lower than the limits.
2. For turbidity, SS, non-compliance of the water quality limits occurs when monitoring result is higher than the limits.
3. All the figures given in the table are used for reference only and EPD may amend the figures whenever it is considered as necessary.
4. Action and limit values are derived based on baseline water quality monitoring results to show the actual baseline water quality condition.

Action and Limit Levels for Marine Water Quality on 29 April 2022 (Mid-Ebb Tide)

Parameter (unit)	Depth	Action Level	Limit Level
DO in mg/L (See Note 1 and 4)	<u>Stations G1-G4, M1-M5</u>		
	Depth Average	<u>4.9 mg/L</u>	<u>4.6 mg/L</u>
	Bottom	<u>4.2 mg/L</u>	<u>3.6 mg/L</u>
	<u>Station M6</u>		
	Intake Level	<u>5.0 mg/L</u>	<u>4.7 mg/L</u>
Turbidity in NTU (See Note 2 and 4)	<u>Stations G1-G4, M1-M5</u>		
	Bottom	<u>19.3 NTU</u>	<u>22.2 NTU</u>
		or 120% of upstream control station's Turbidity at the same tide of the same day	or 130% of upstream control station's Turbidity at the same tide of the same day
		<u>C2: 3.2 NTU</u>	<u>C2: 3.4 NTU</u>
	<u>Station M6</u>		
		Intake Level	<u>19.0 NTU</u>
SS in mg/L (See Note 2 and 4)	<u>Stations G1-G4</u>		
	Surface	<u>6.0 mg/L</u>	<u>6.9 mg/L</u>
		or 120% of upstream control station's SS at the same tide of the same day	or 130% of upstream control station's SS at the same tide of the same day
		<u>C2: 4.3 mg/L</u>	<u>C2: 4.7 mg/L</u>
	<u>Stations M1-M5</u>		
	Surface	<u>6.2 mg/L</u>	<u>7.4 mg/L</u>
		or 120% of upstream control station's SS at the same tide of the same day	or 130% of upstream control station's SS at the same tide of the same day
		<u>C2: 4.3 mg/L</u>	<u>C2: 4.7 mg/L</u>
	<u>Stations G1-G4, M1-M5</u>		
	Bottom	<u>6.9 mg/L</u>	<u>7.9 mg/L</u>
or 120% of upstream control station's SS at the same tide of the same day		or 130% of upstream control station's SS at the same tide of the same day	
<u>C2: 2.9 mg/L</u>		<u>C2: 3.1 mg/L</u>	
<u>Station M6</u>			
	Intake Level	<u>8.3 mg/L</u>	<u>8.6 mg/L</u>

Notes:

1. For DO, non-compliance of the water quality limits occurs when monitoring result is lower than the limits.
2. For turbidity, SS, non-compliance of the water quality limits occurs when monitoring result is higher than the limits.
3. All the figures given in the table are used for reference only and EPD may amend the figures whenever it is considered as necessary.
4. Action and limit values are derived based on baseline water quality monitoring results to show the actual baseline water quality condition.

Agreement No. CE 59/2015(EP) Environmental Team for Tseung Kwan O - Lam Tin Tunnel Design and Construction
Water Quality Monitoring Results on 29 April 2022

(Mid-Flood Tide)

Location	Weather Condition	Sea Condition**	Sampling Time	Depth (m)		Temperature (°C)		pH		Salinity ppt		DO Saturation (%)		Dissolved Oxygen (mg/L)			Turbidity(NTU)			Suspended Solids (mg/L)		
						Value	Average	Value	Average	Value	Average	Value	Average	Value	Average	DA*	Value	Average	DA*	Value	Average	DA*
C1	Sunny	Moderate	15:27	Surface	1.0	24.0	23.9	8.3	8.3	33.8	33.8	93.8	93.8	6.5	6.4	6.5	0.5	0.5	0.8	1.2	1.3	1.7
				Middle	9.0	23.8		8.3		33.9		94.5		6.5			0.5			1.4		
				Bottom	17.0	24.3	8.3	33.9	94.4	6.5	0.9	1.5										
C2	Sunny	Moderate	13:45	Surface	1.0	24.1	23.9	8.2	8.2	33.6	33.6	90.8	90.8	6.3	6.3	6.3	1.1	1.1	1.5	1.5	1.4	1.9
				Middle	16.5	23.8		8.2		33.6		90.7		6.3			1.1			1.3		
				Bottom	32.0	23.7	8.2	33.9	92.7	6.4	1.2	1.7										
G1	Sunny	Moderate	14:26	Surface	1.0	24.6	24.2	8.3	8.3	33.8	33.8	92.1	92.1	6.4	6.4	6.4	0.8	0.8	1.0	1.8	1.8	2.2
				Middle	4.0	23.8		8.3		33.8		92.3		6.4			1.1			2.3		
				Bottom	7.0	23.7	8.3	33.8	92.7	6.4	1.0	2.8										
G2	Sunny	Moderate	14:06	Surface	1.0	24.6	24.2	8.3	8.3	33.7	33.7	92.1	92.0	6.4	6.3	6.4	1.1	1.0	0.9	2.7	2.8	2.2
				Middle	5.0	23.8		8.3		33.8		92.1		6.4			1.1			2.3		
				Bottom	9.0	23.7	8.3	33.9	92.9	6.4	0.6	1.8										
G3	Sunny	Moderate	14:31	Surface	1.0	24.4	24.1	8.3	8.3	33.8	33.8	92.6	92.6	6.4	6.4	6.4	0.8	0.8	0.9	1.7	1.6	2.1
				Middle	4.0	23.7		8.4		33.8		92.6		6.4			1.1			2.3		
				Bottom	7.0	23.8	8.4	33.8	92.6	6.4	1.0	2.0										
G4	Sunny	Moderate	14:45	Surface	1.1	24.5	24.2	8.3	8.3	33.8	33.8	92.7	93.0	6.4	6.4	6.4	0.7	0.7	0.6	1.9	1.8	1.1
				Middle	4.0	23.9		8.3		33.8		92.9		6.4			0.8			1.2		
				Bottom	7.1	23.8	8.3	33.8	92.9	6.4	0.8	1.5										
M1	Sunny	Moderate	14:13	Surface	1.0	24.3	24.2	8.3	8.3	33.7	33.7	91.9	91.9	6.3	6.3	6.3	1.0	1.0	1.0	1.3	1.5	2.0
				Middle	3.0	24.0		8.3		33.7		91.8		6.3			1.1			1.6		
				Bottom	5.0	23.7	8.3	33.8	92.3	6.4	1.1	2.5										
M2	Sunny	Moderate	13:59	Surface	1.0	23.7	23.7	8.3	8.3	33.9	33.9	93.7	93.6	6.5	6.5	6.5	0.4	0.4	0.9	<0.1	<0.1	1.9
				Middle	5.5	24.3		8.3		33.7		91.8		6.3			1.1			1.9		
				Bottom	10.0	23.8	8.3	33.8	92.3	6.4	1.0	2.8										
M3	Sunny	Moderate	14:39	Surface	1.0	24.8	24.4	8.4	8.4	33.8	33.8	92.9	92.9	6.4	6.4	6.4	0.9	0.9	0.8	3.2	3.0	2.4
				Middle	4.0	23.9		8.3		33.8		92.8		6.4			0.9			2.8		
				Bottom	7.0	23.8	8.3	33.8	92.7	6.4	0.9	2.6										
M4	Sunny	Moderate	13:51	Surface	1.0	23.5	23.6	8.3	8.3	33.9	33.9	92.8	92.8	6.4	6.4	6.4	0.8	0.8	1.0	1.8	1.7	2.1
				Middle	5.0	24.4		8.3		33.7		91.3		6.3			0.9			1.6		
				Bottom	9.1	23.9	8.3	33.7	91.3	6.3	0.9	1.4										
M5	Sunny	Moderate	15:16	Surface	1.0	23.7	23.7	8.3	8.3	33.9	33.9	92.2	92.1	6.4	6.4	6.4	1.2	1.1	0.7	2.4	2.5	1.5
				Middle	6.1	23.8		8.3		33.9		93.4		6.4			0.6			2.9		
				Bottom	11.0	24.2	8.3	33.9	94.0	6.5	0.4	1.8										
M6	Sunny	Moderate	14:58	Surface	-	-	-	-	-	-	-	-	-	-	-	-	-	-	-	-	-	1.6
				Middle	2.2	24.4	8.3	33.7	91.3	6.3	0.9	1.6										
				Bottom	-	23.8	8.3	33.8	93.5	6.4	0.8	1.6										

Remarks: *DA: Depth-Averaged
**Calm: Small or no wave; Moderate: Between calm and rough; Rough : White capped or rougher.

Action and Limit Levels for Marine Water Quality on 29 April 2022 (Mid-Flood Tide)

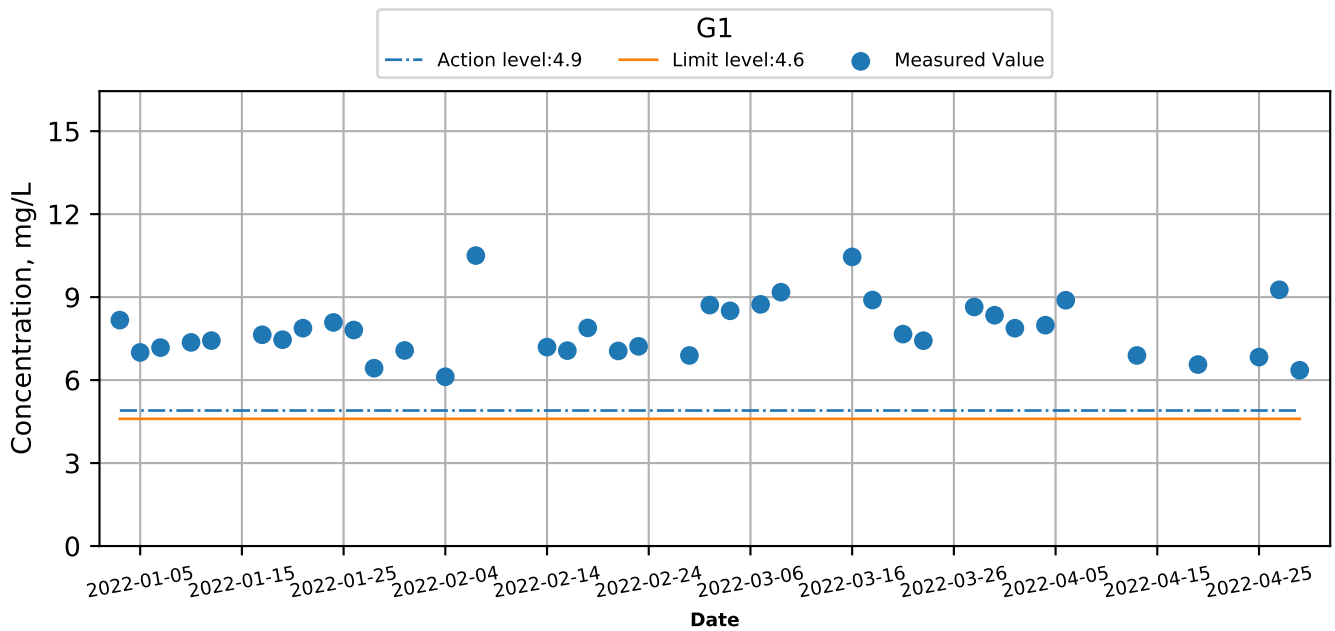
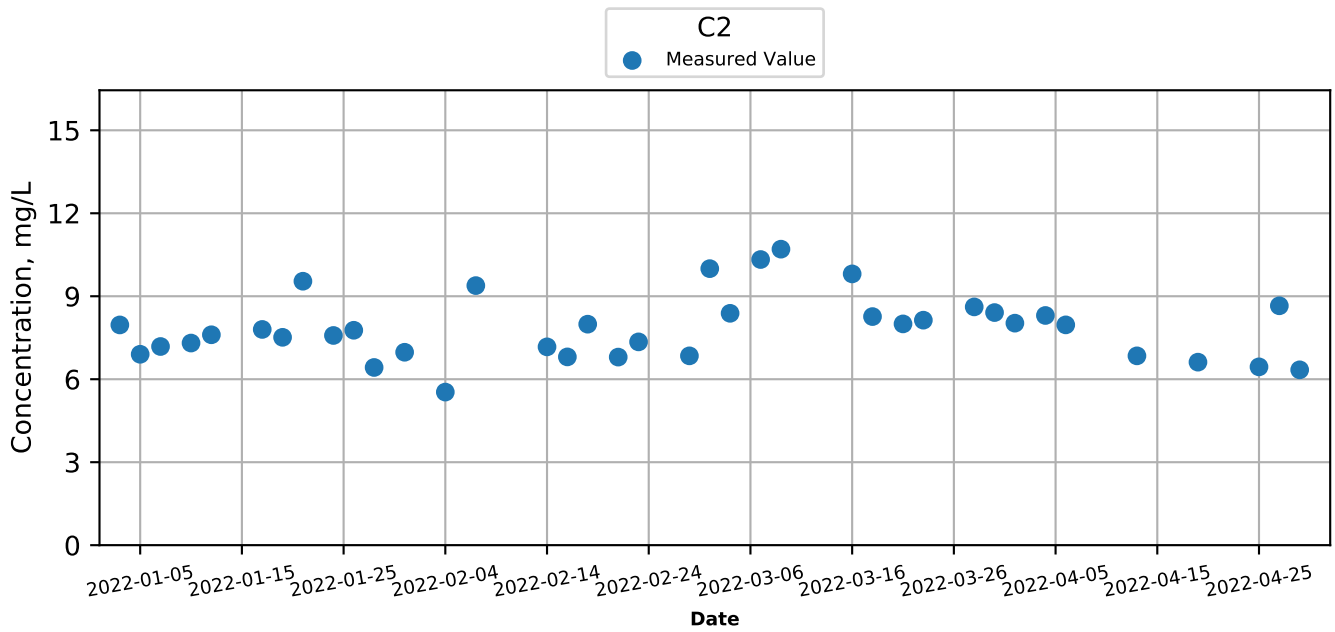
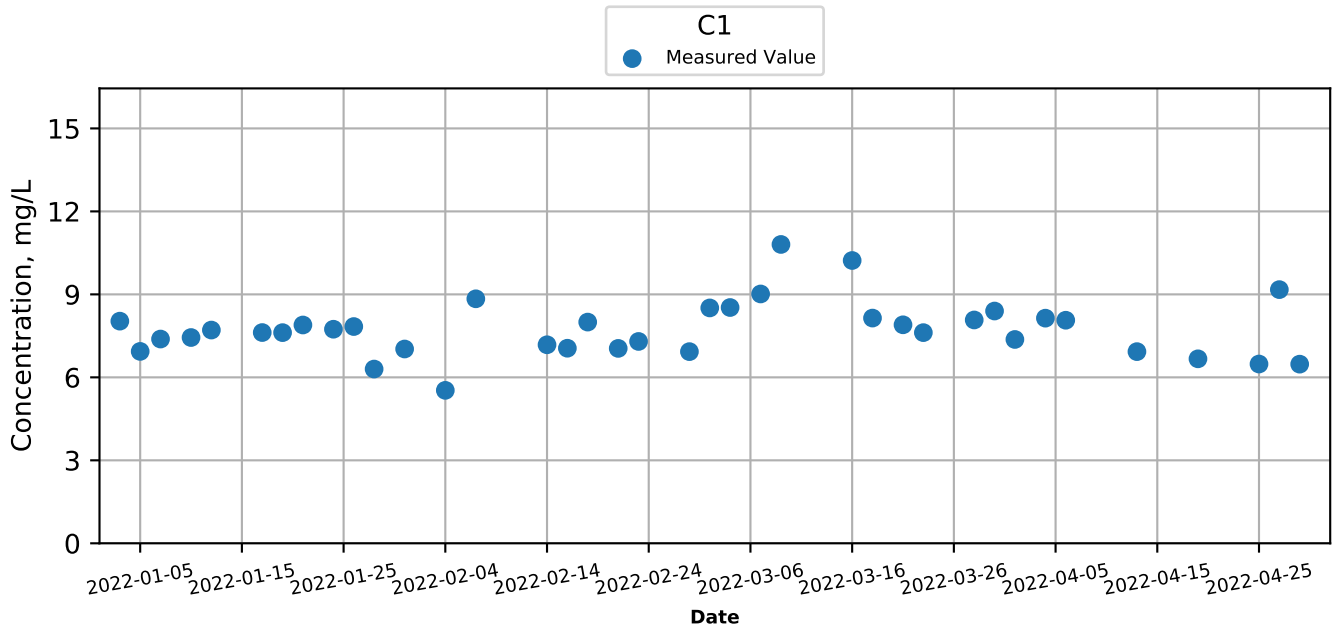
<u>Parameter (unit)</u>	<u>Depth</u>	<u>Action Level</u>	<u>Limit Level</u>
DO in mg/L (See Note 1 and 4)	<u>Stations G1-G4, M1-M5</u>		
	Depth Average	<u>4.9 mg/L</u>	<u>4.6 mg/L</u>
	Bottom	<u>4.2 mg/L</u>	<u>3.6 mg/L</u>
	<u>Station M6</u>		
	Intake Level	<u>5.0 mg/L</u>	<u>4.7 mg/L</u>
Turbidity in NTU (See Note 2 and 4)	<u>Stations G1-G4, M1-M5</u>		
	Bottom	<u>19.3 NTU</u>	<u>22.2 NTU</u>
		or 120% of upstream control station's Turbidity at the same tide of the same day	or 130% of upstream control station's Turbidity at the same tide of the same day
		<u>C1: 1.2 NTU</u>	<u>C1: 1.3 NTU</u>
	<u>Station M6</u>		
		Intake Level	<u>19.0 NTU</u>
SS in mg/L (See Note 2 and 4)	<u>Stations G1-G4</u>		
	Surface	<u>6.0 mg/L</u>	<u>6.9 mg/L</u>
		or 120% of upstream control station's SS at the same tide of the same day	or 130% of upstream control station's SS at the same tide of the same day
		<u>C1: 1.6 mg/L</u>	<u>C1: 1.7 mg/L</u>
	<u>Stations M1-M5</u>		
	Surface	<u>6.2 mg/L</u>	<u>7.4 mg/L</u>
		or 120% of upstream control station's SS at the same tide of the same day	or 130% of upstream control station's SS at the same tide of the same day
		<u>C1: 1.6 mg/L</u>	<u>C1: 1.7 mg/L</u>
	<u>Stations G1-G4, M1-M5</u>		
	Bottom	<u>6.9 mg/L</u>	<u>7.9 mg/L</u>
or 120% of upstream control station's SS at the same tide of the same day		or 130% of upstream control station's SS at the same tide of the same day	
<u>C1: 2.7 mg/L</u>		<u>C1: 2.9 mg/L</u>	
<u>Station M6</u>			
	Intake Level	<u>8.3 mg/L</u>	<u>8.6 mg/L</u>

Notes:

1. For DO, non-compliance of the water quality limits occurs when monitoring result is lower than the limits.
2. For turbidity, SS, non-compliance of the water quality limits occurs when monitoring result is higher than the limits.
3. All the figures given in the table are used for reference only and EPD may amend the figures whenever it is considered as necessary.
4. Action and limit values are derived based on baseline water quality monitoring results to show the actual baseline water quality condition.

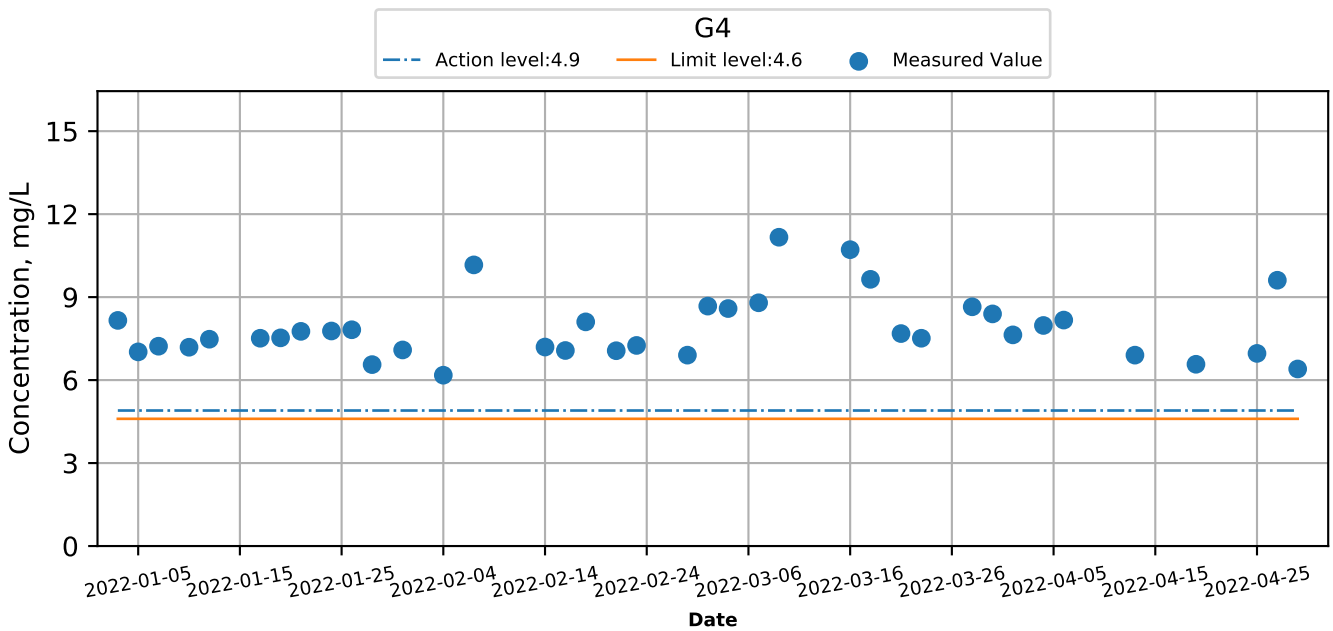
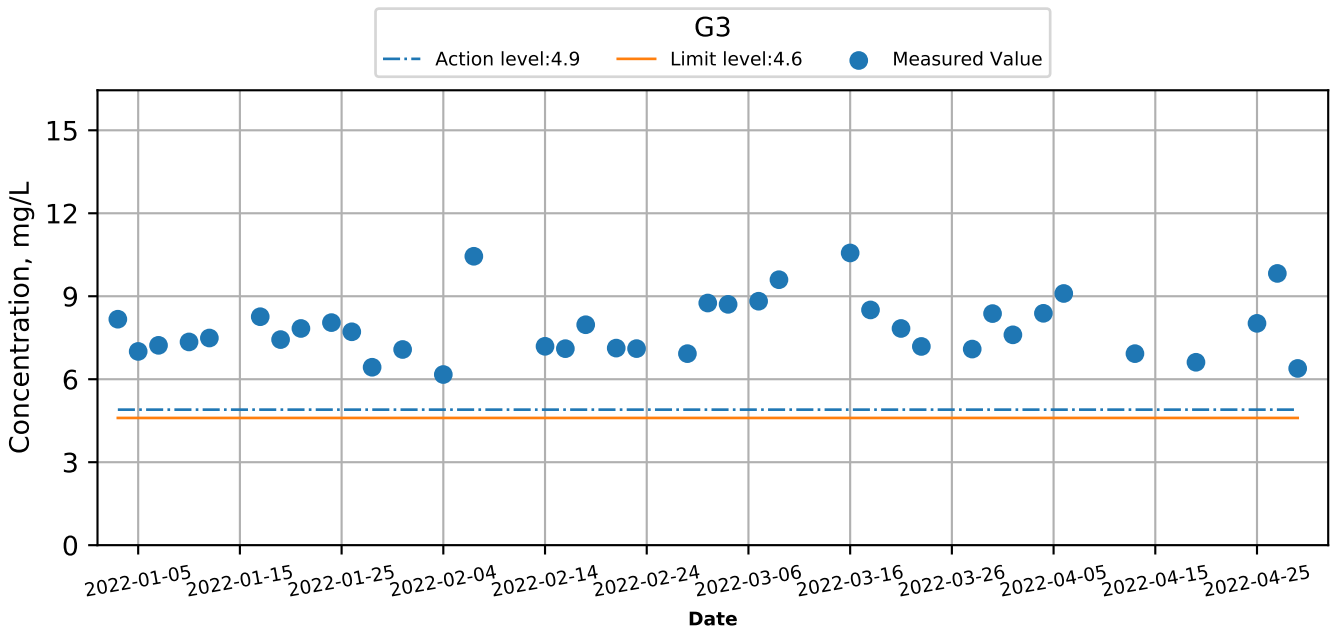
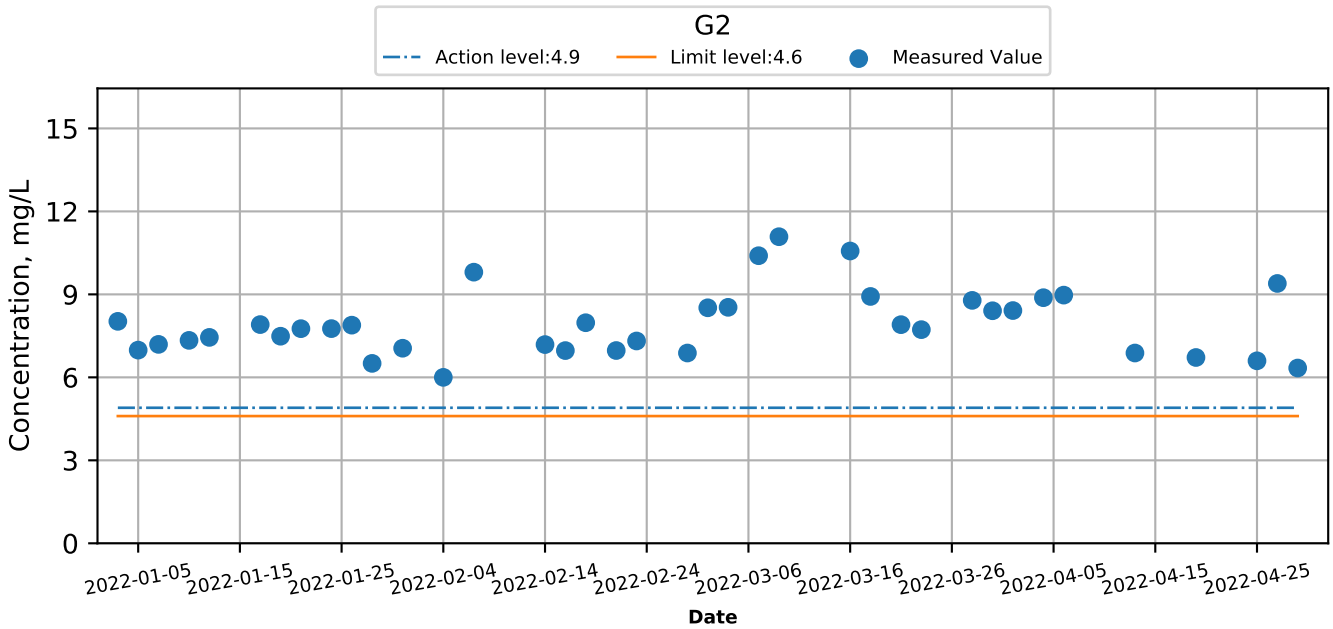
Graphical Presentation of Water Quality Monitoring Results (Jan-2022 to Apr-2022)

Dissolved Oxygen (Depth-Averaged) at Monitoring Stations during Mid-Ebb



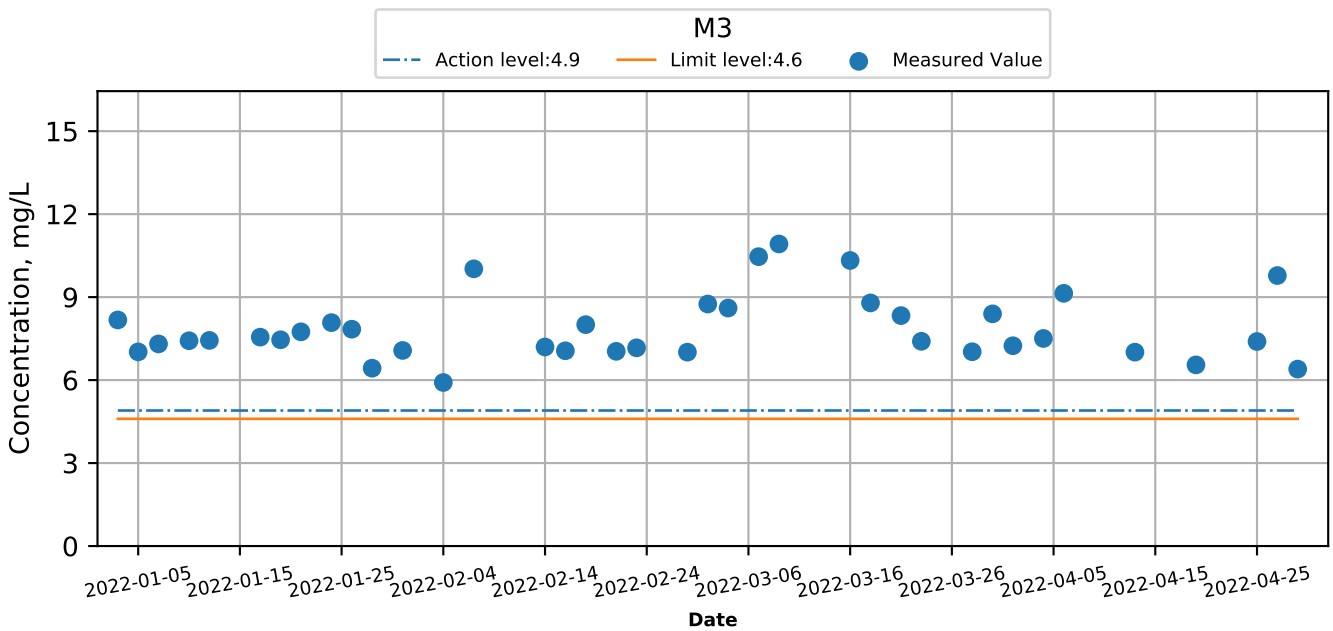
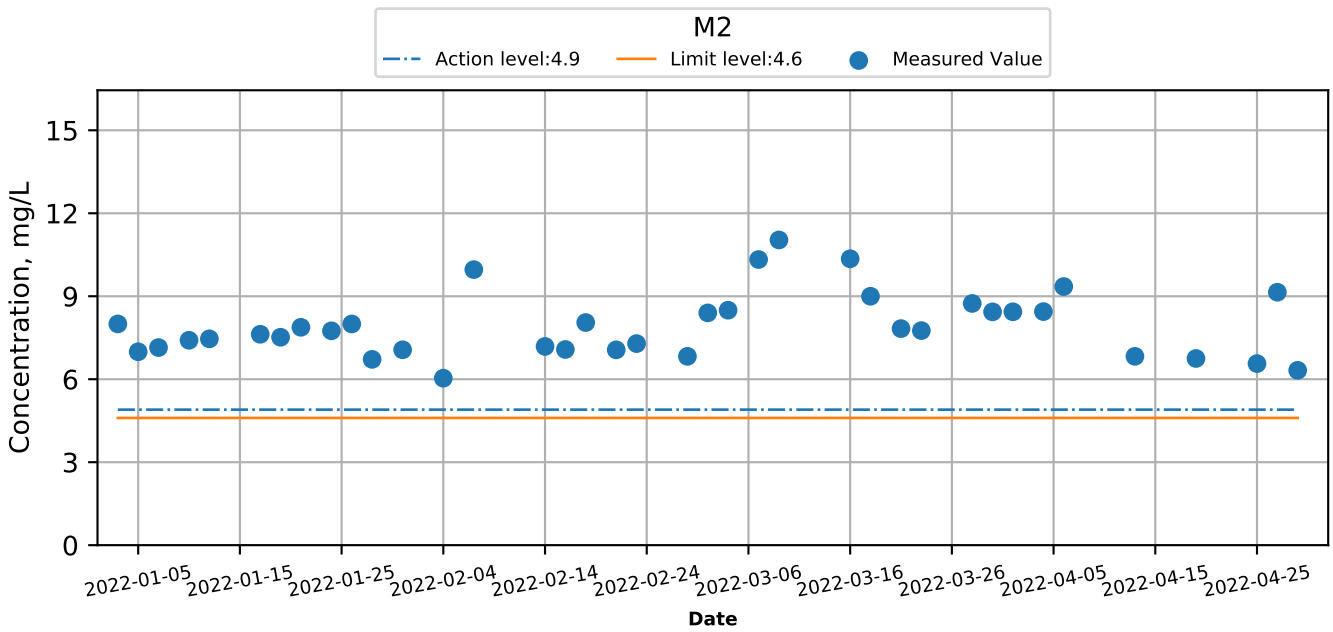
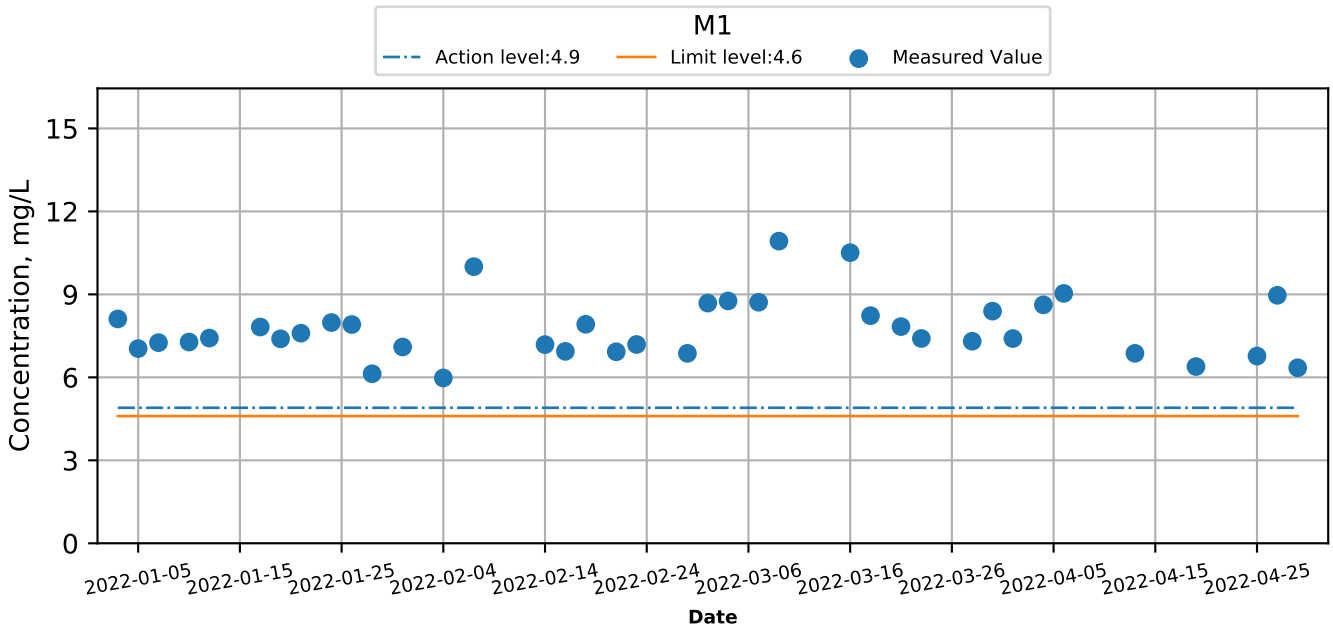
Graphical Presentation of Water Quality Monitoring Results (Jan-2022 to Apr-2022)

Dissolved Oxygen (Depth-Averaged) at Monitoring Stations during Mid-Ebb



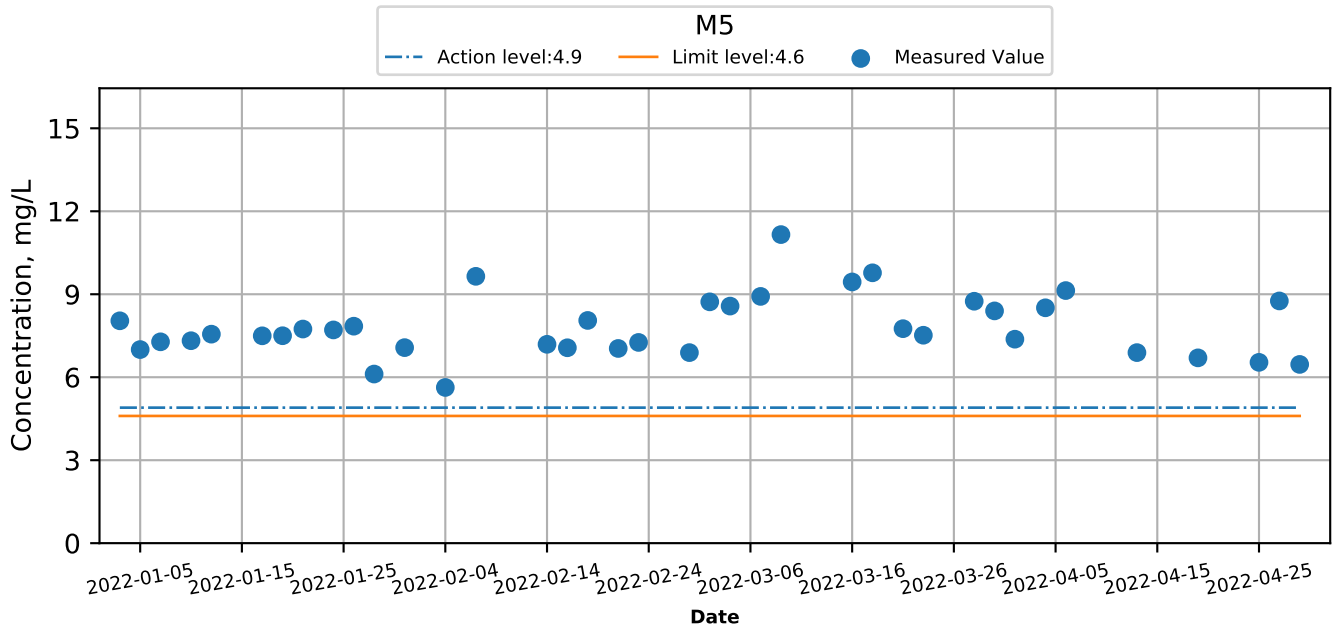
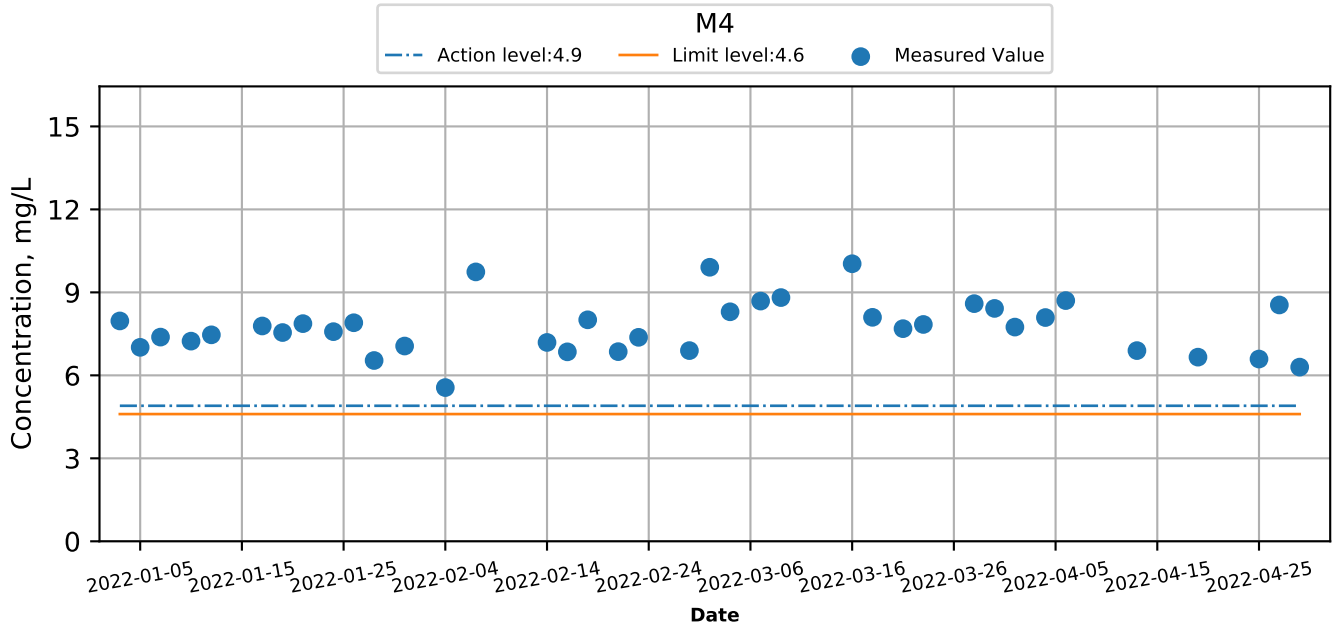
Graphical Presentation of Water Quality Monitoring Results (Jan-2022 to Apr-2022)

Dissolved Oxygen (Depth-Averaged) at Monitoring Stations during Mid-Ebb



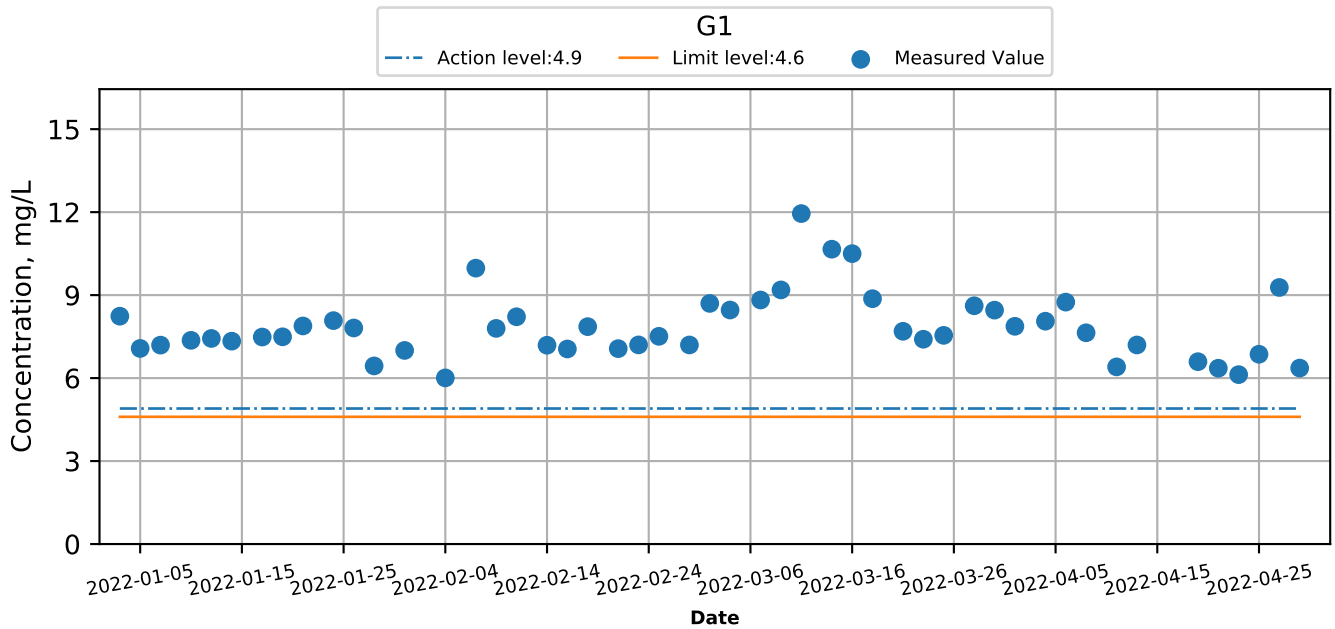
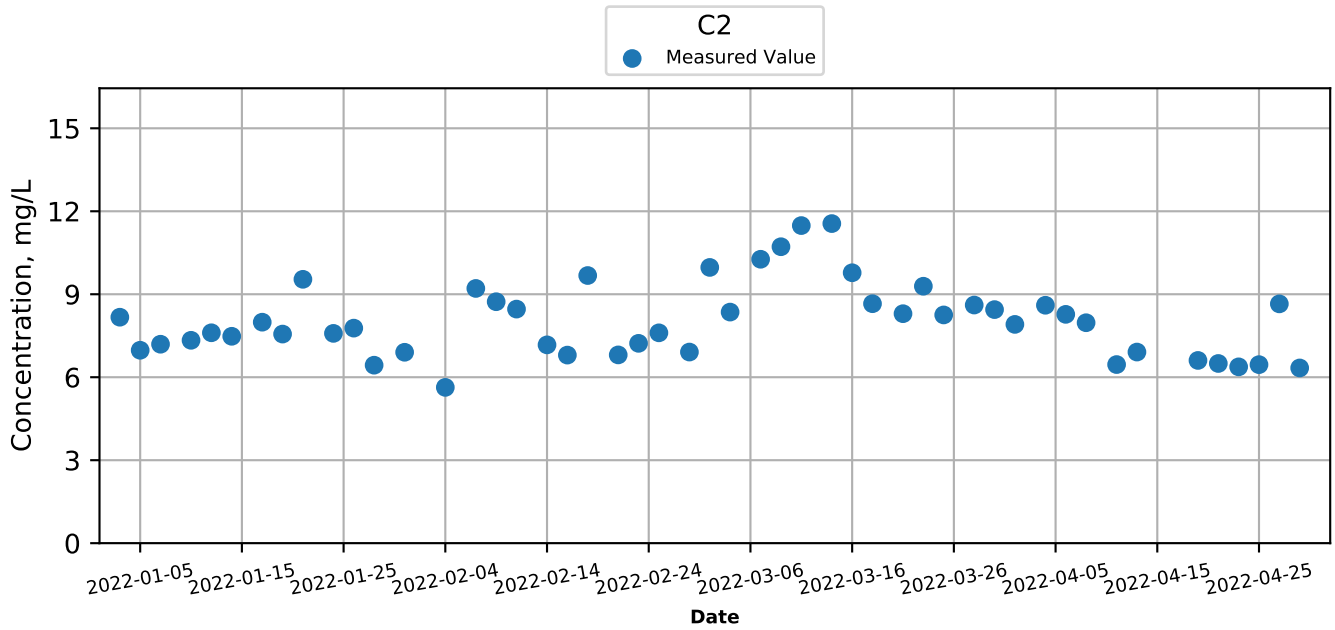
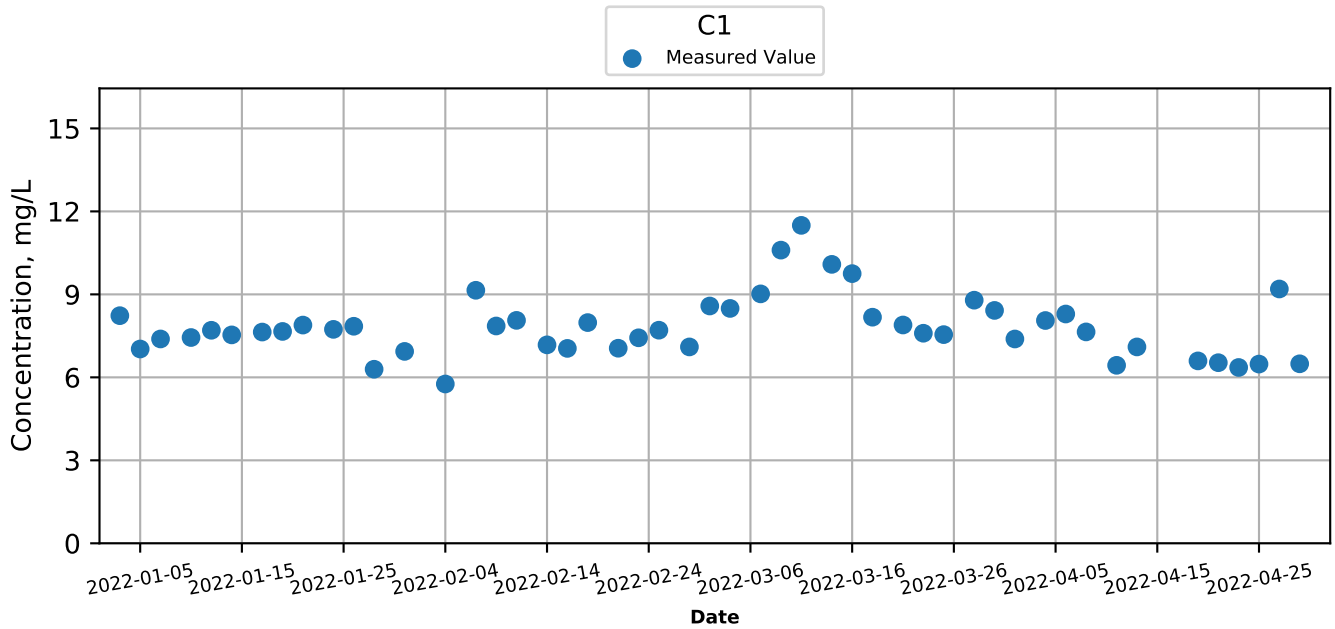
Graphical Presentation of Water Quality Monitoring Results (Jan-2022 to Apr-2022)

Dissolved Oxygen (Depth-Averaged) at Monitoring Stations during Mid-Ebb



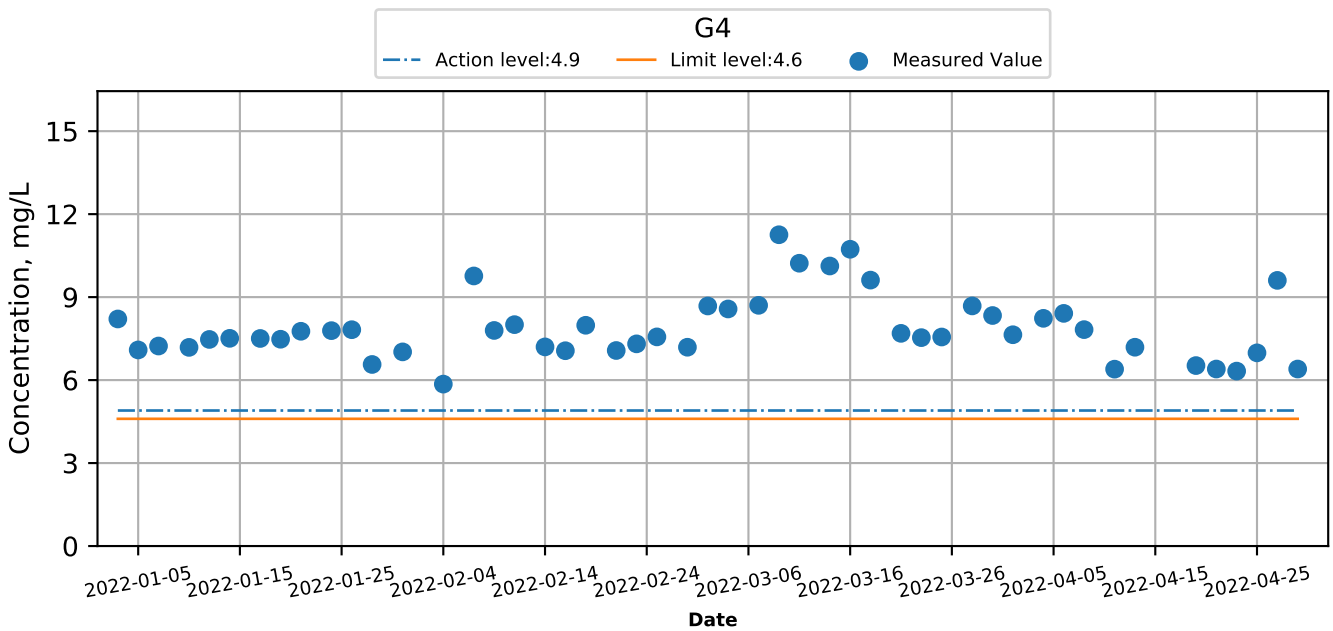
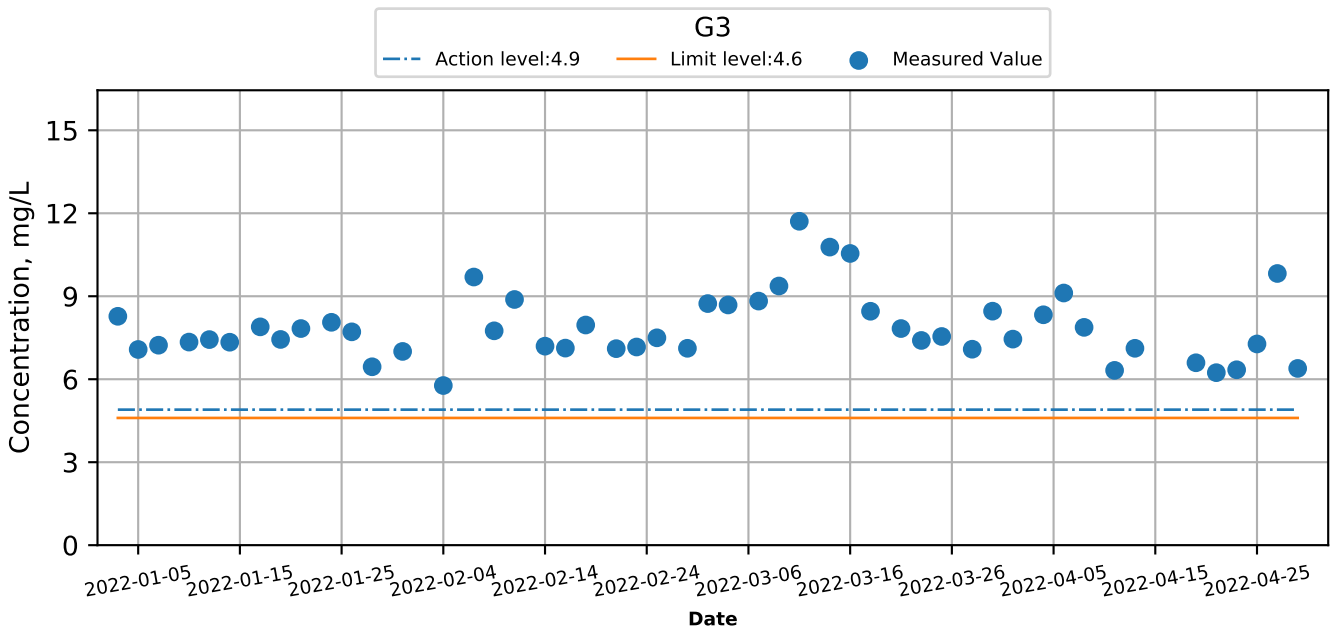
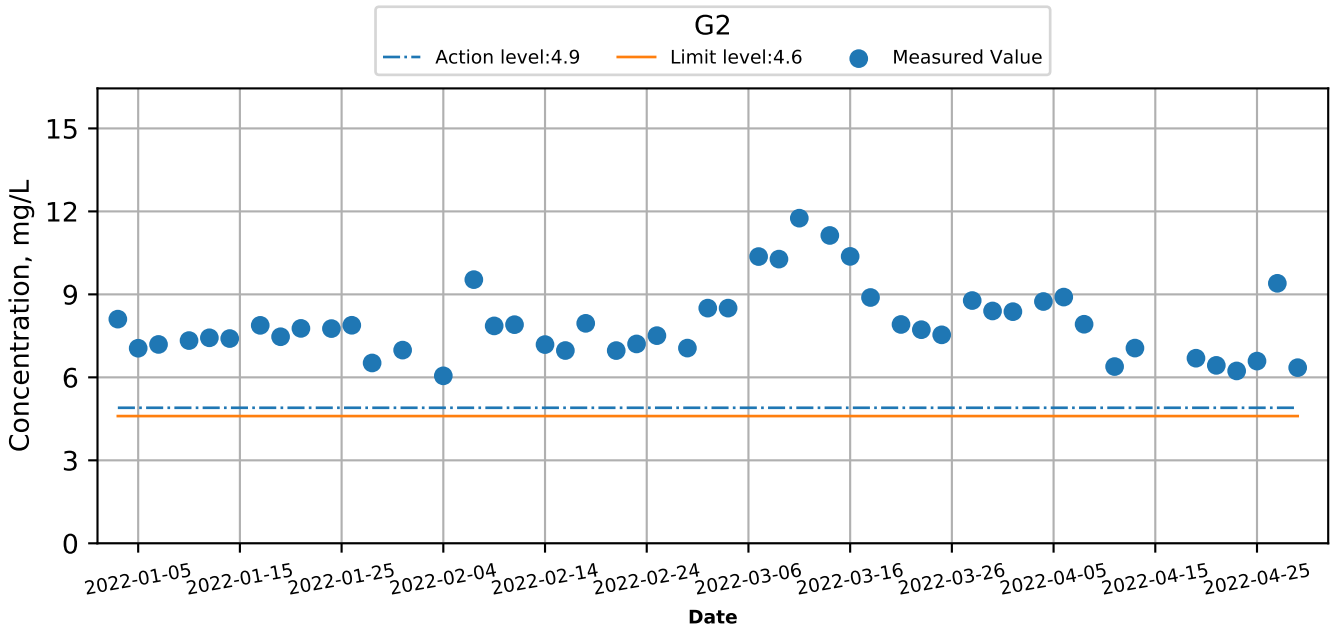
Graphical Presentation of Water Quality Monitoring Results (Jan-2022 to Apr-2022)

Dissolved Oxygen (Depth-Averaged) at Monitoring Stations during Mid-Flood



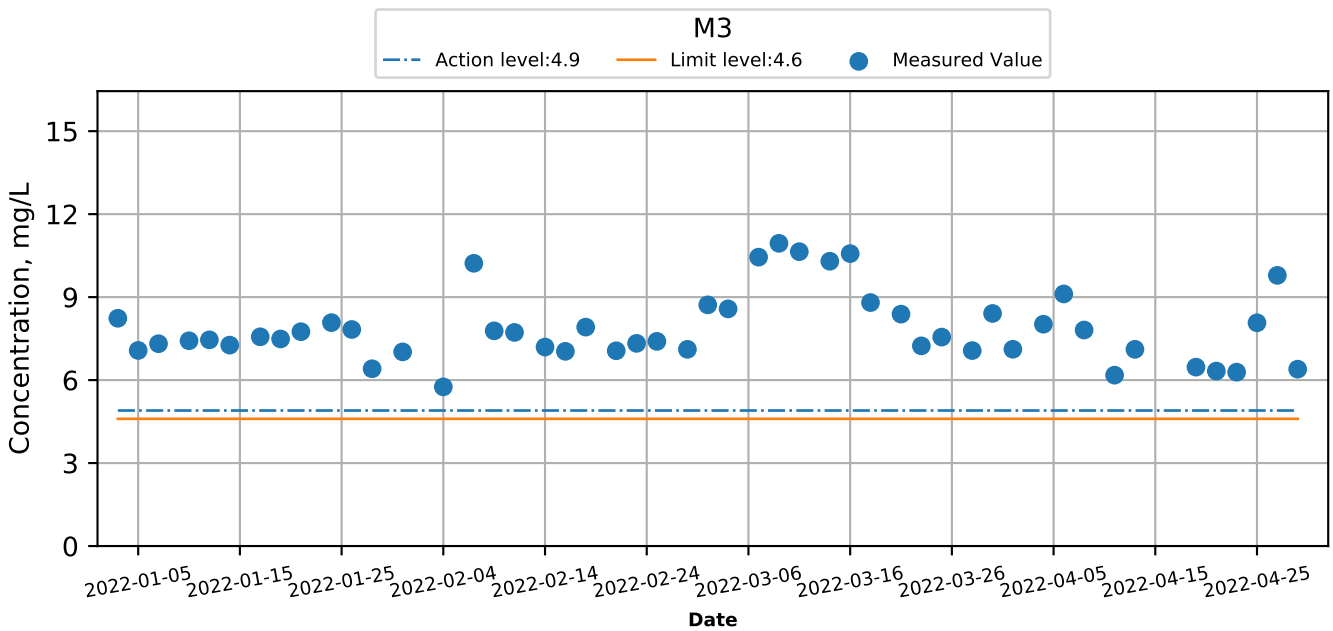
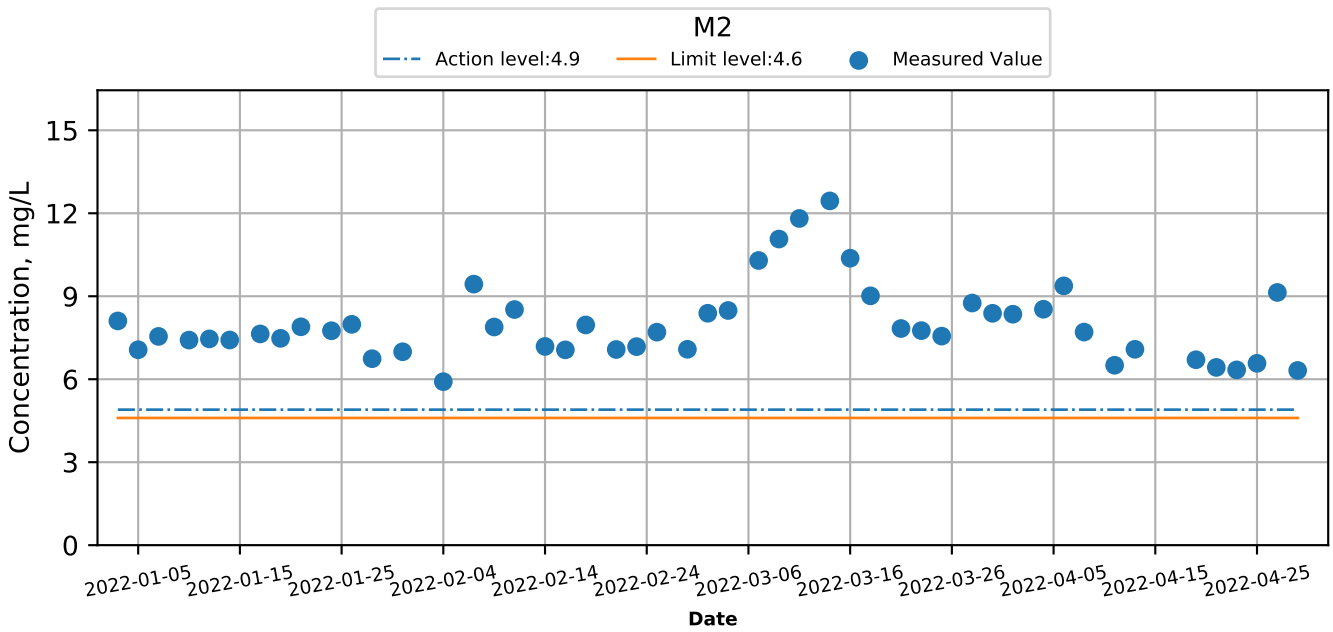
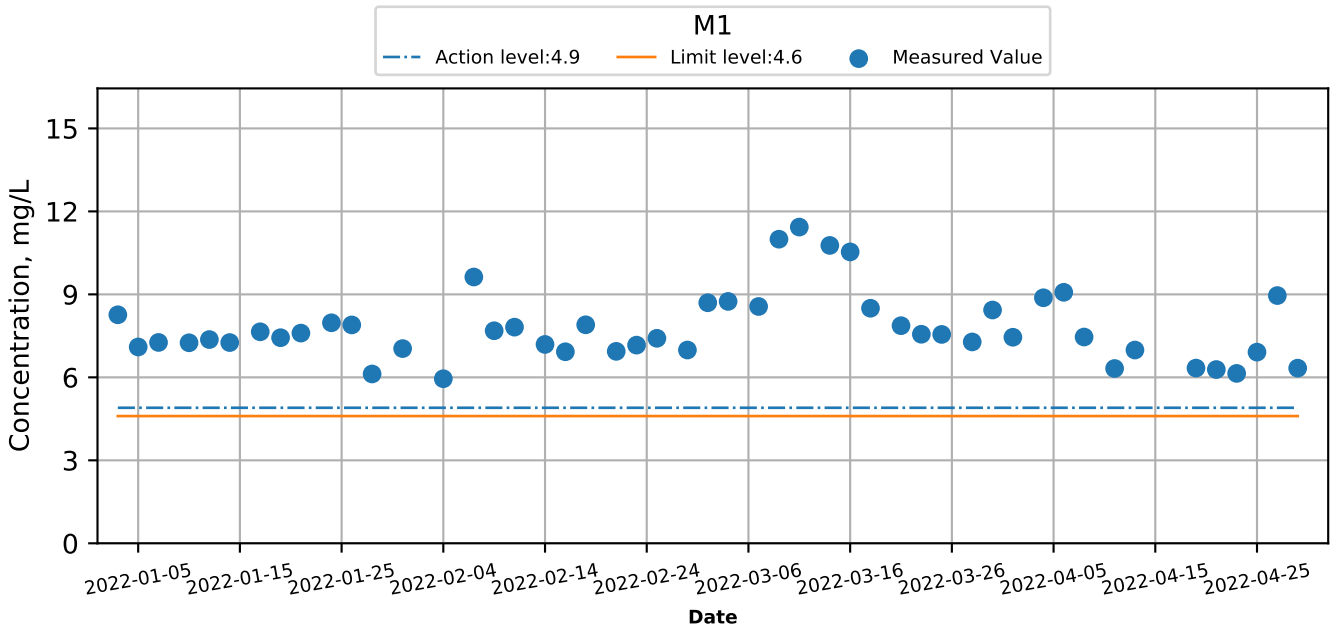
Graphical Presentation of Water Quality Monitoring Results (Jan-2022 to Apr-2022)

Dissolved Oxygen (Depth-Averaged) at Monitoring Stations during Mid-Flood



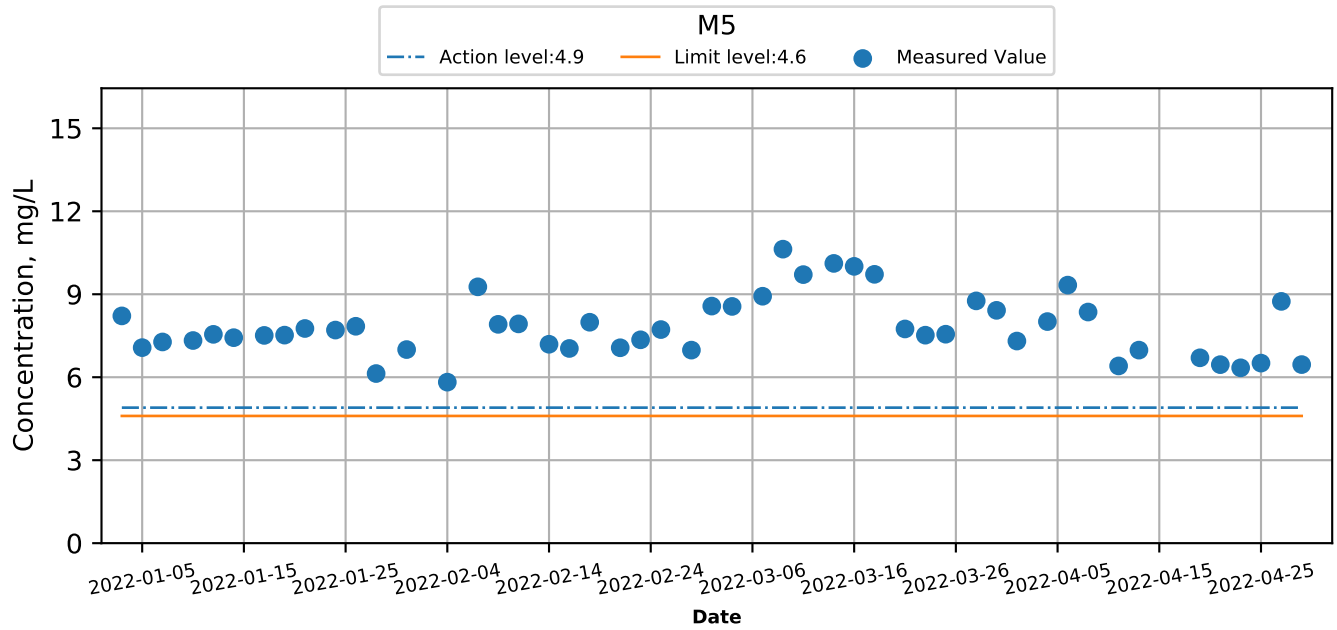
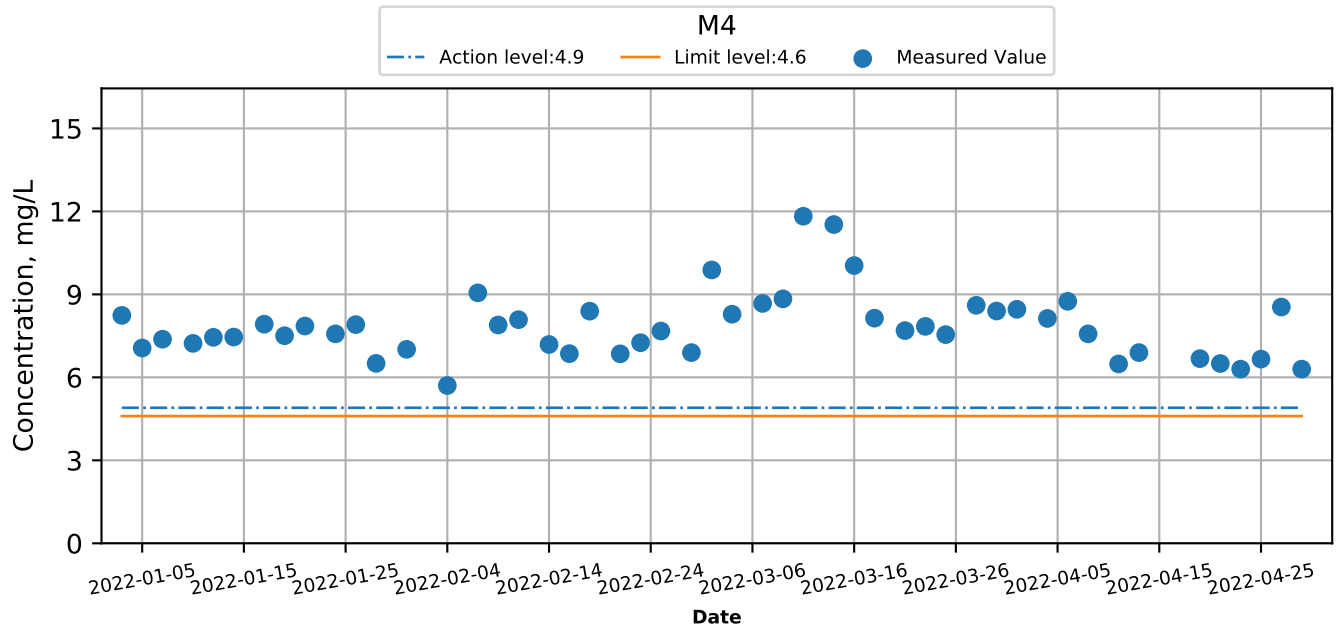
Graphical Presentation of Water Quality Monitoring Results (Jan-2022 to Apr-2022)

Dissolved Oxygen (Depth-Averaged) at Monitoring Stations during Mid-Flood



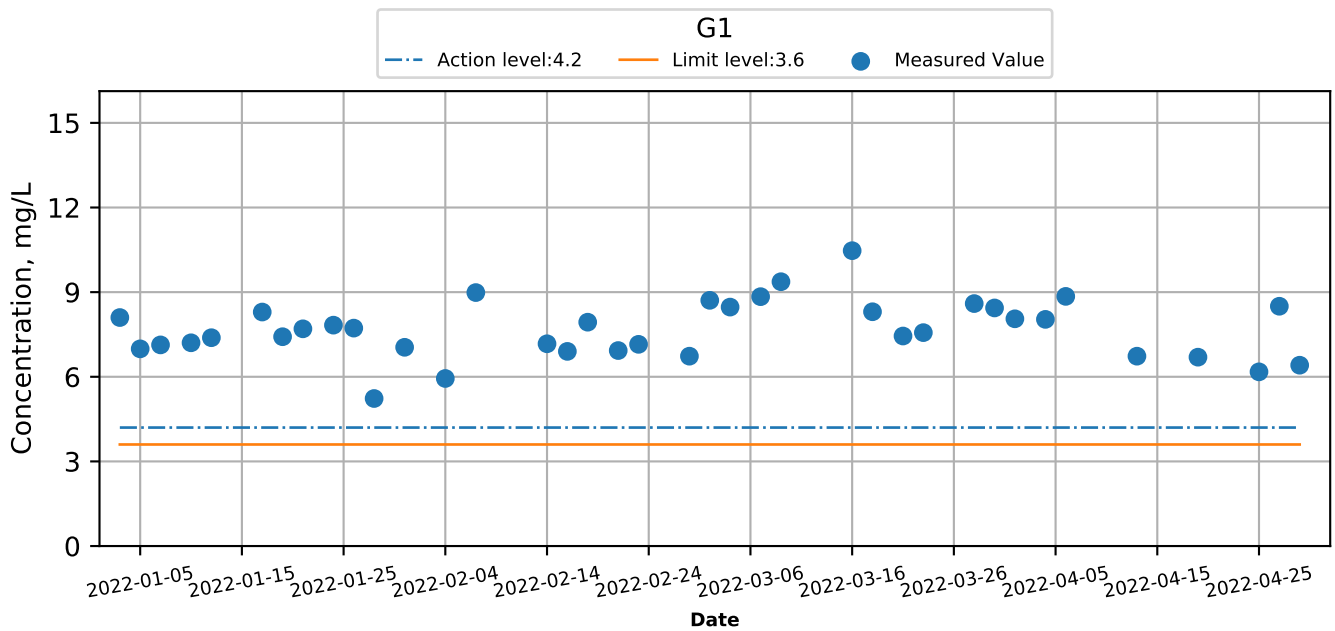
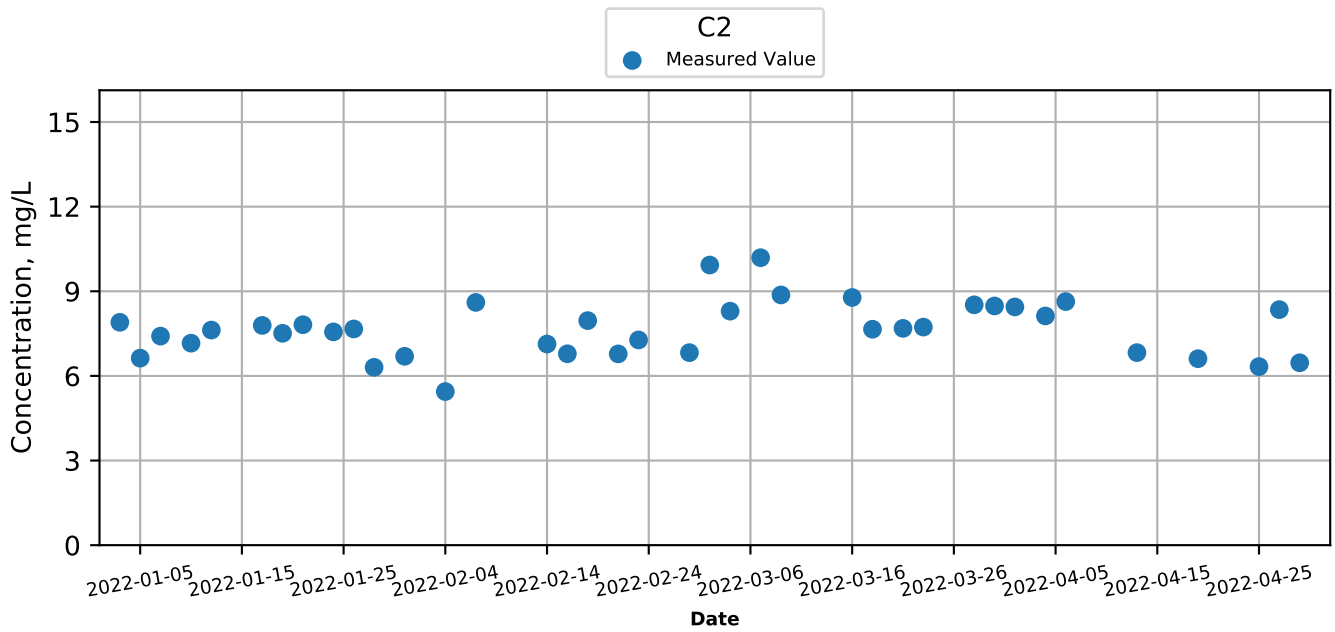
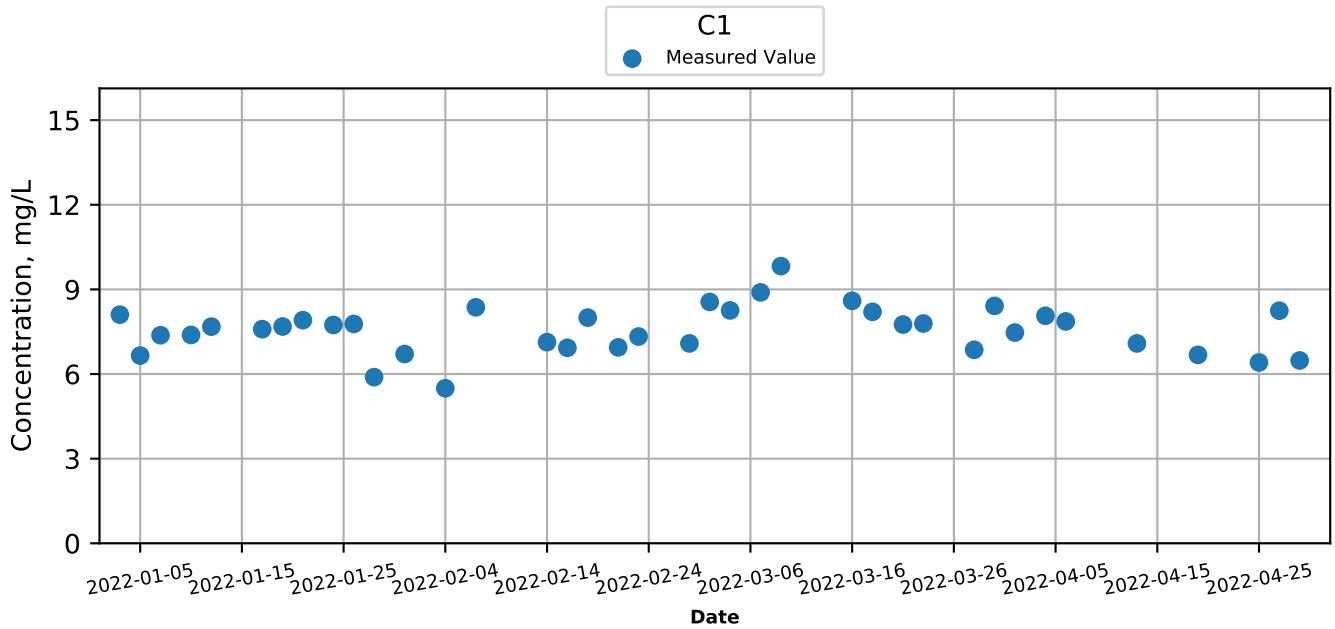
Graphical Presentation of Water Quality Monitoring Results (Jan-2022 to Apr-2022)

Dissolved Oxygen (Depth-Averaged) at Monitoring Stations during Mid-Flood



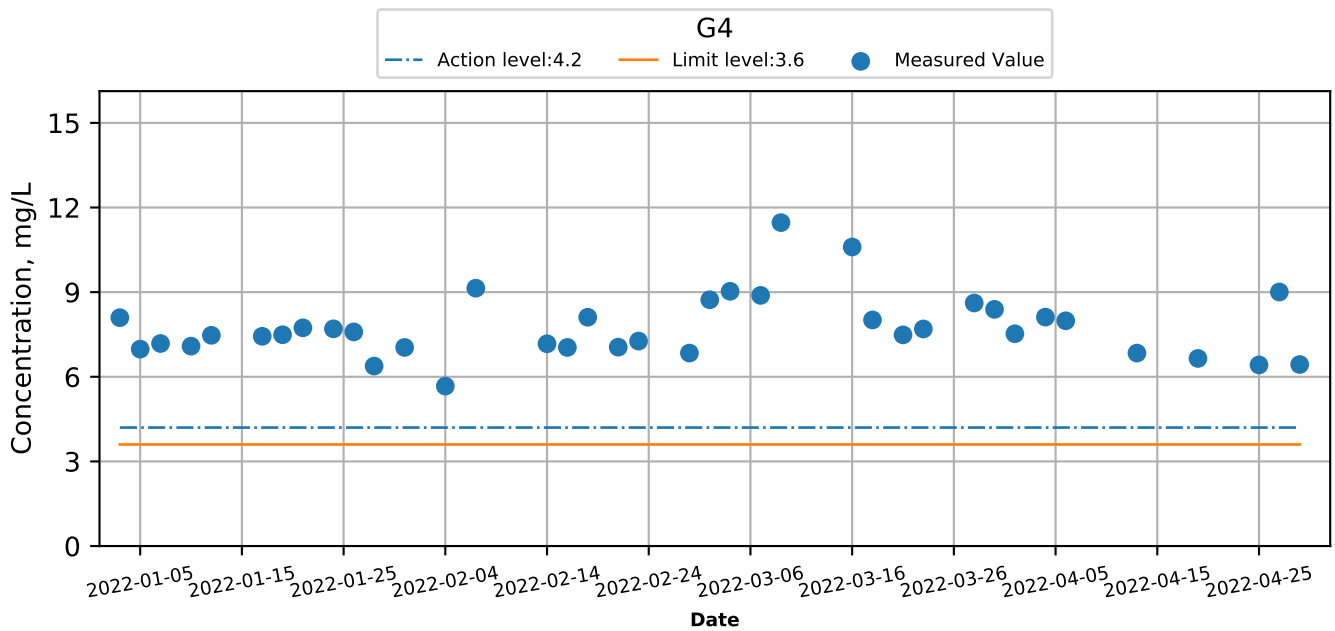
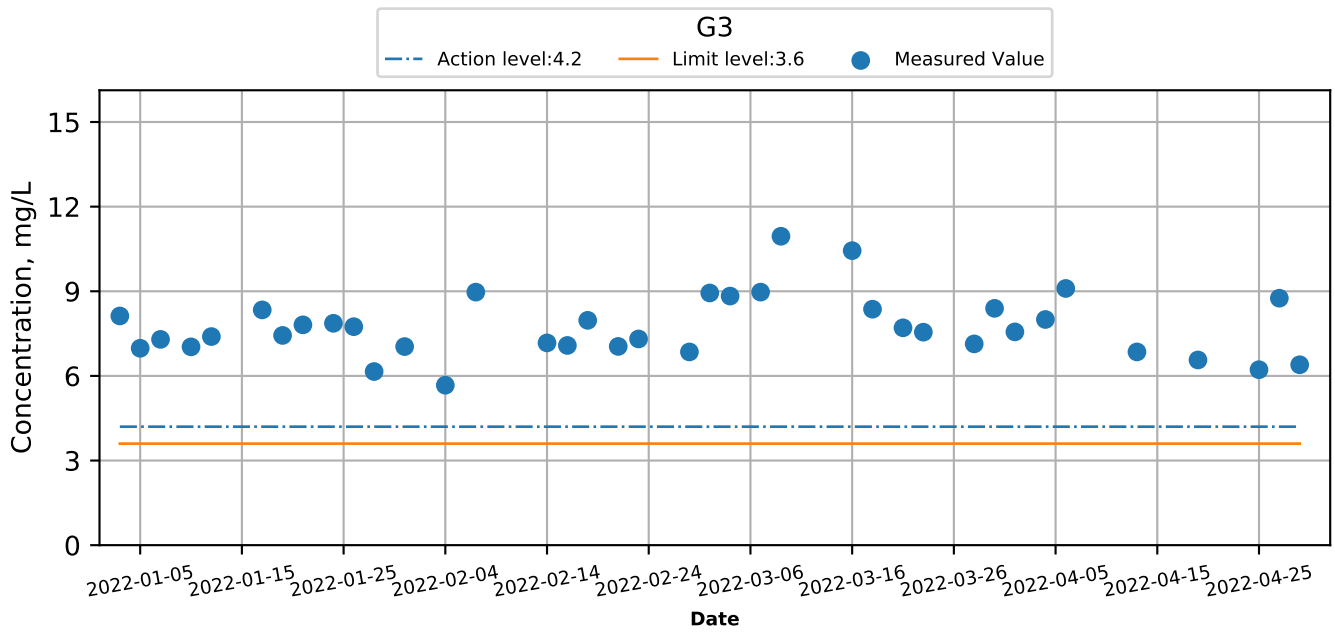
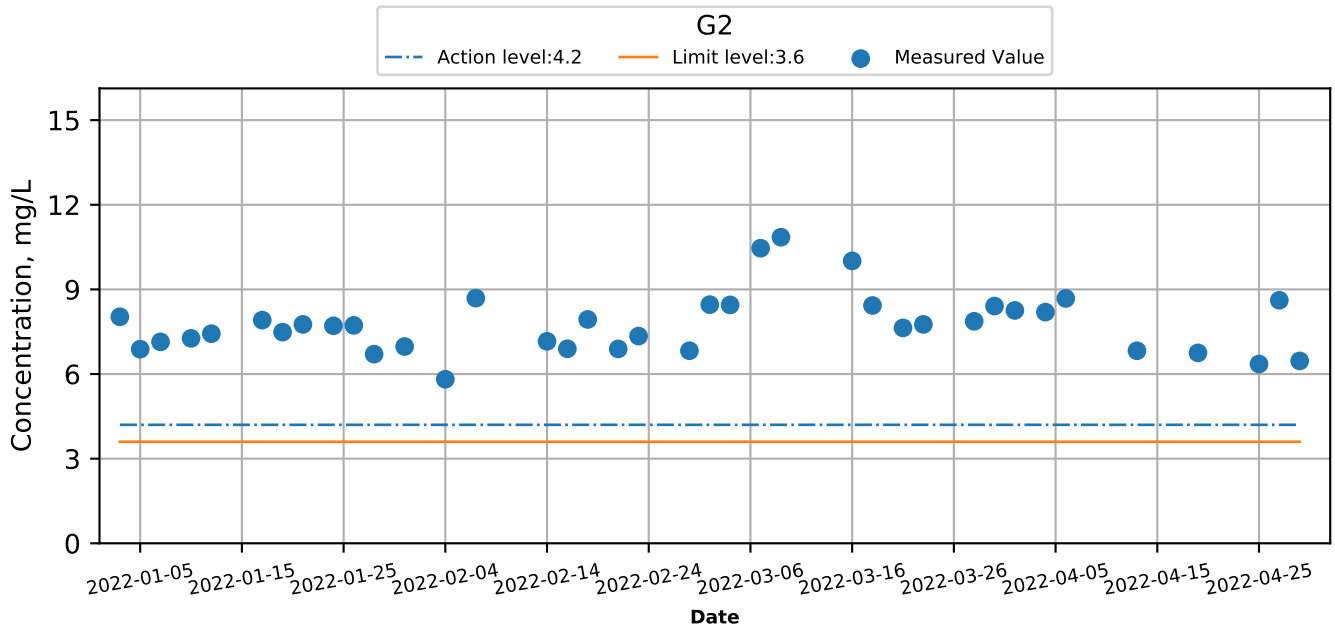
Graphical Presentation of Water Quality Monitoring Results (Jan-2022 to Apr-2022)

Dissolved Oxygen (Bottom) at Monitoring Stations during Mid-Ebb



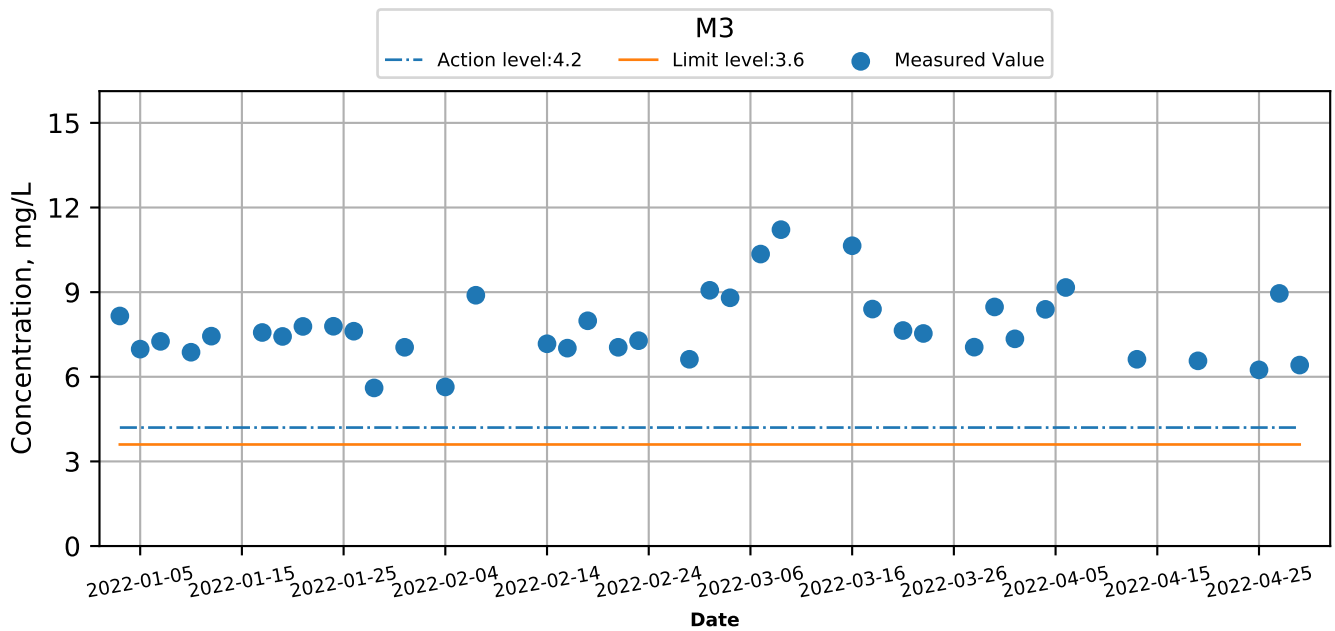
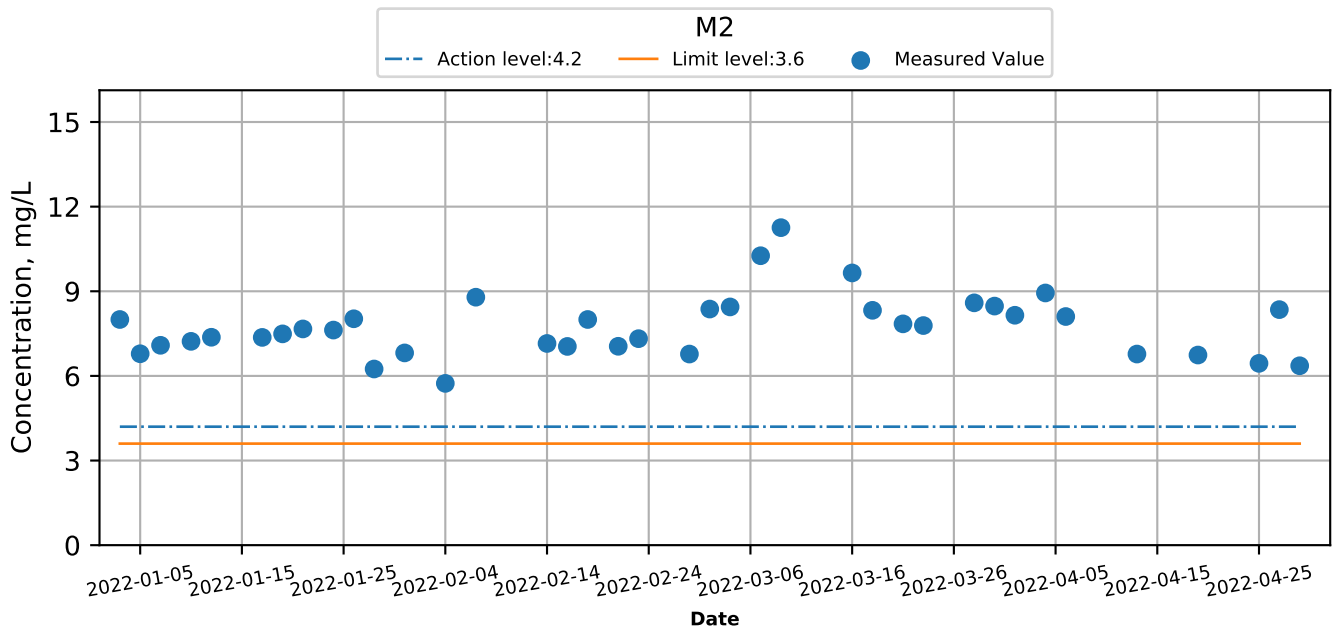
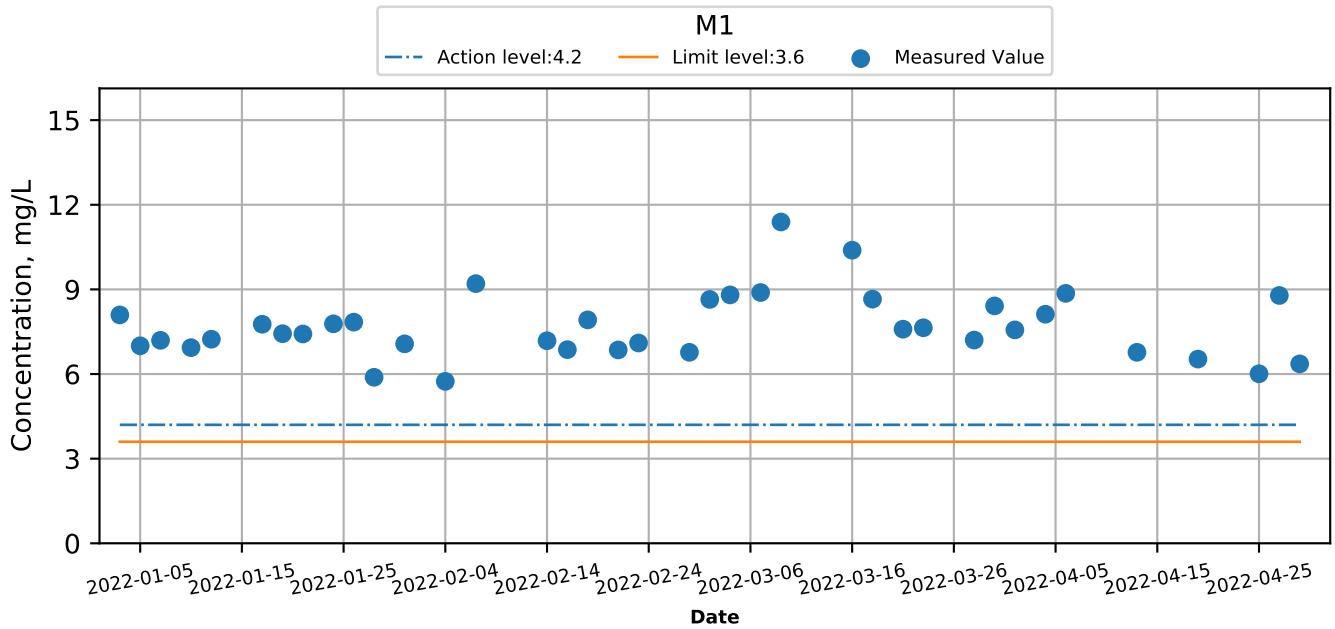
Graphical Presentation of Water Quality Monitoring Results (Jan-2022 to Apr-2022)

Dissolved Oxygen (Bottom) at Monitoring Stations during Mid-Ebb



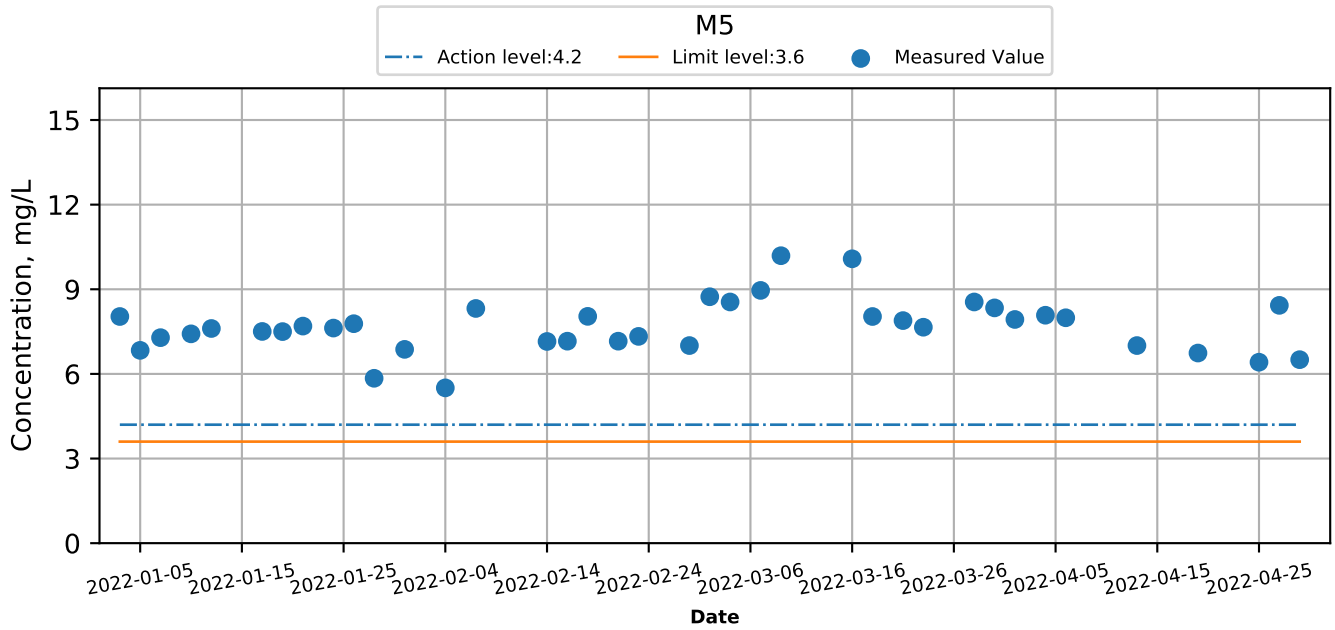
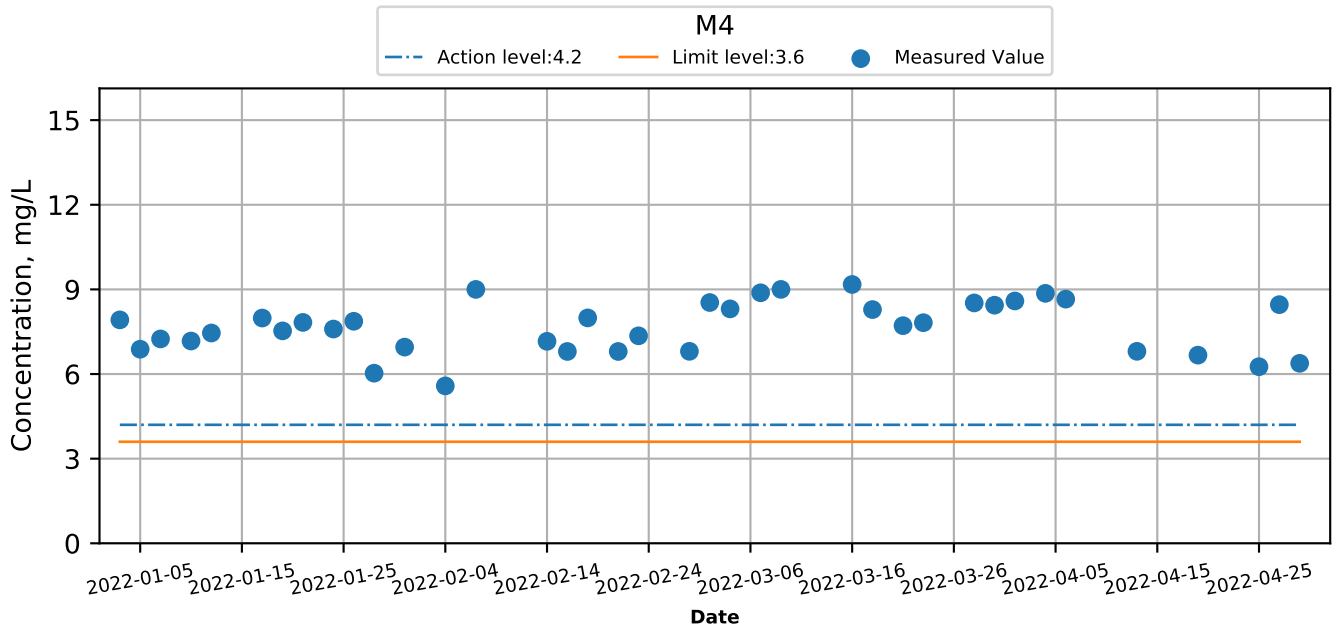
Graphical Presentation of Water Quality Monitoring Results (Jan-2022 to Apr-2022)

Dissolved Oxygen (Bottom) at Monitoring Stations during Mid-Ebb



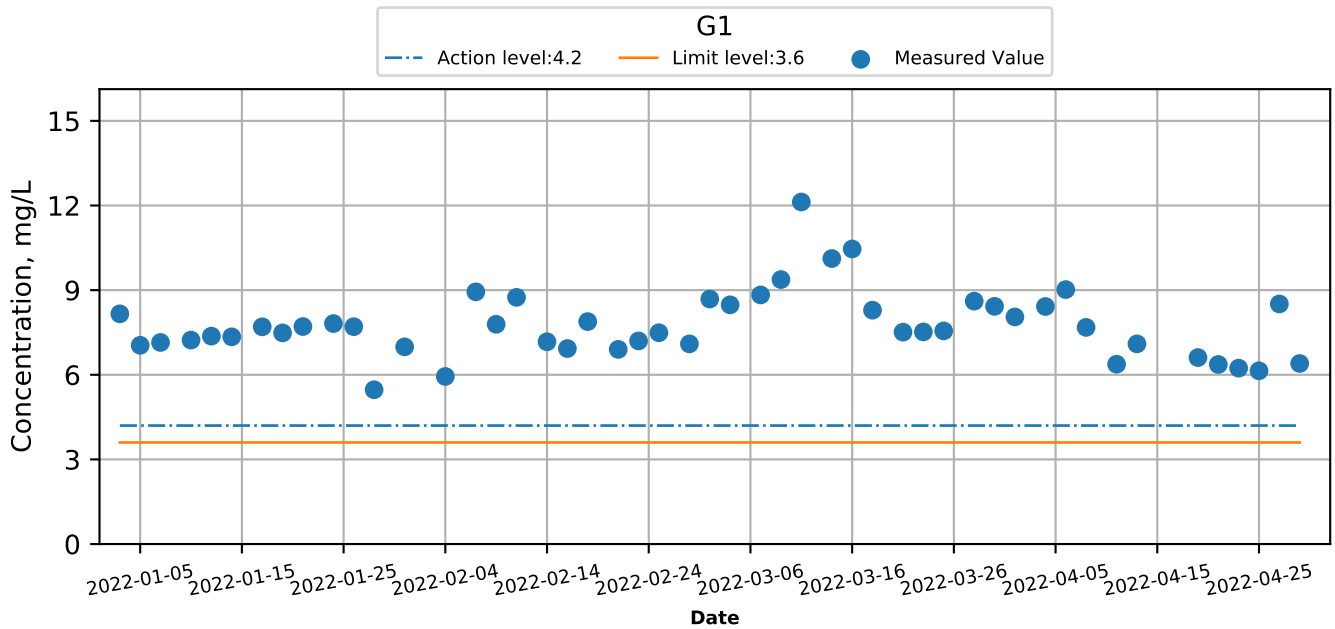
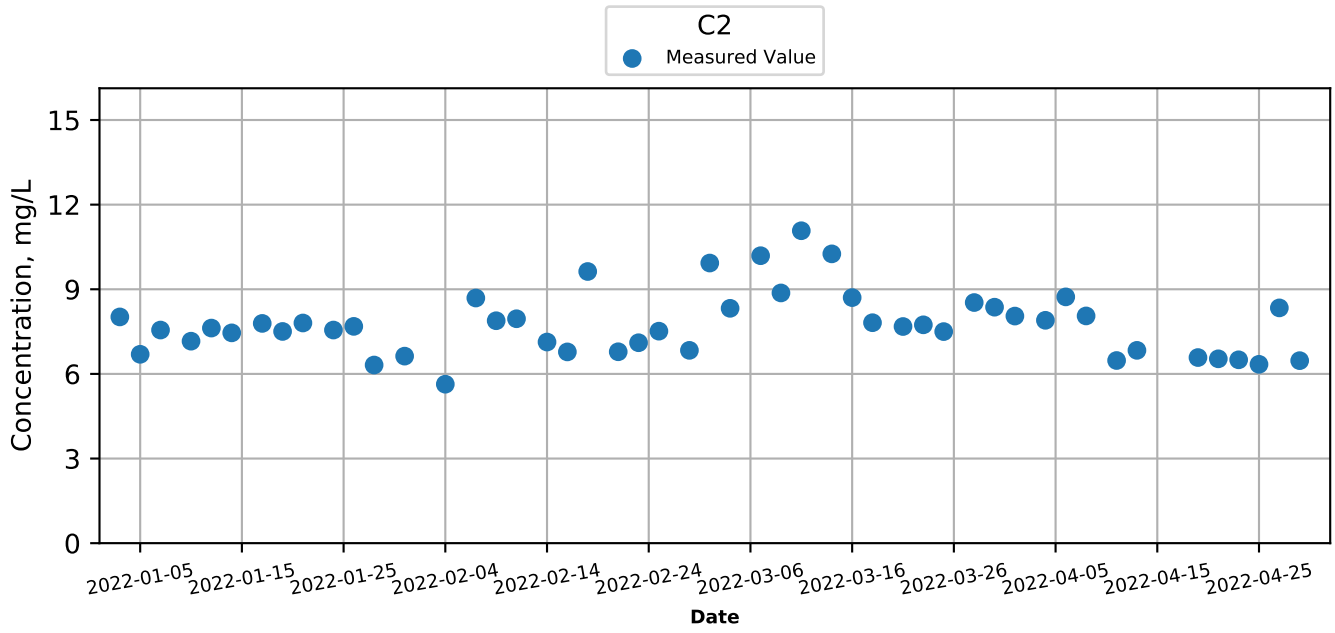
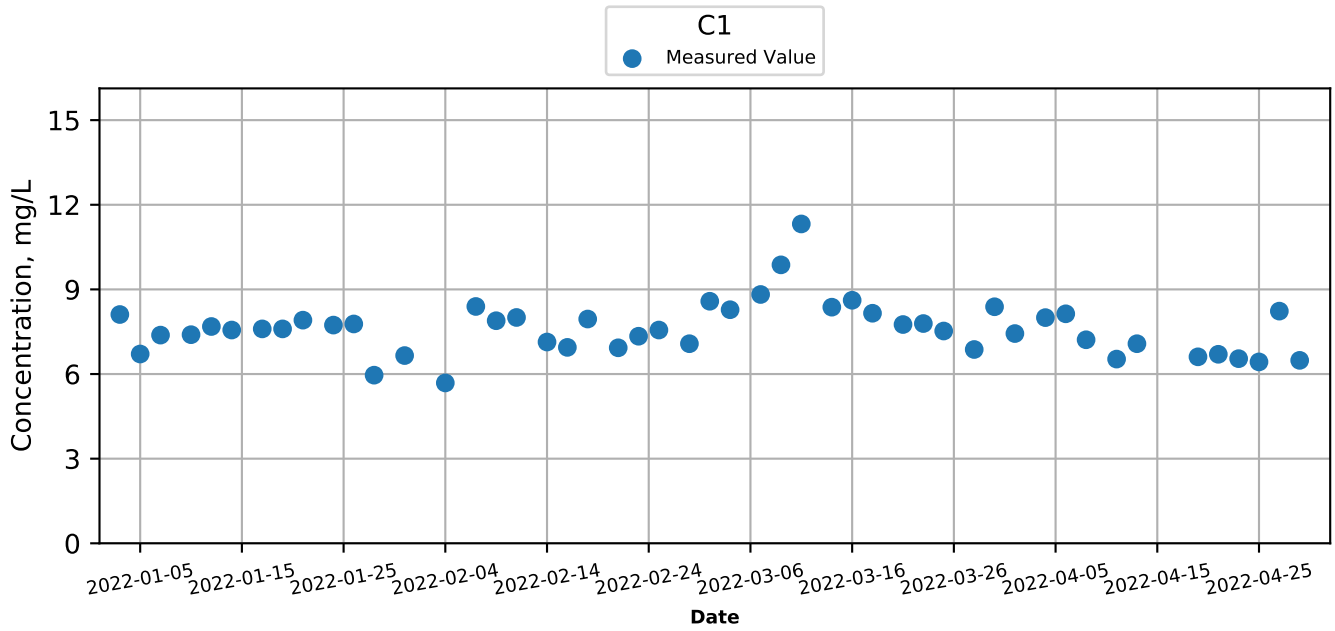
Graphical Presentation of Water Quality Monitoring Results (Jan-2022 to Apr-2022)

Dissolved Oxygen (Bottom) at Monitoring Stations during Mid-Ebb



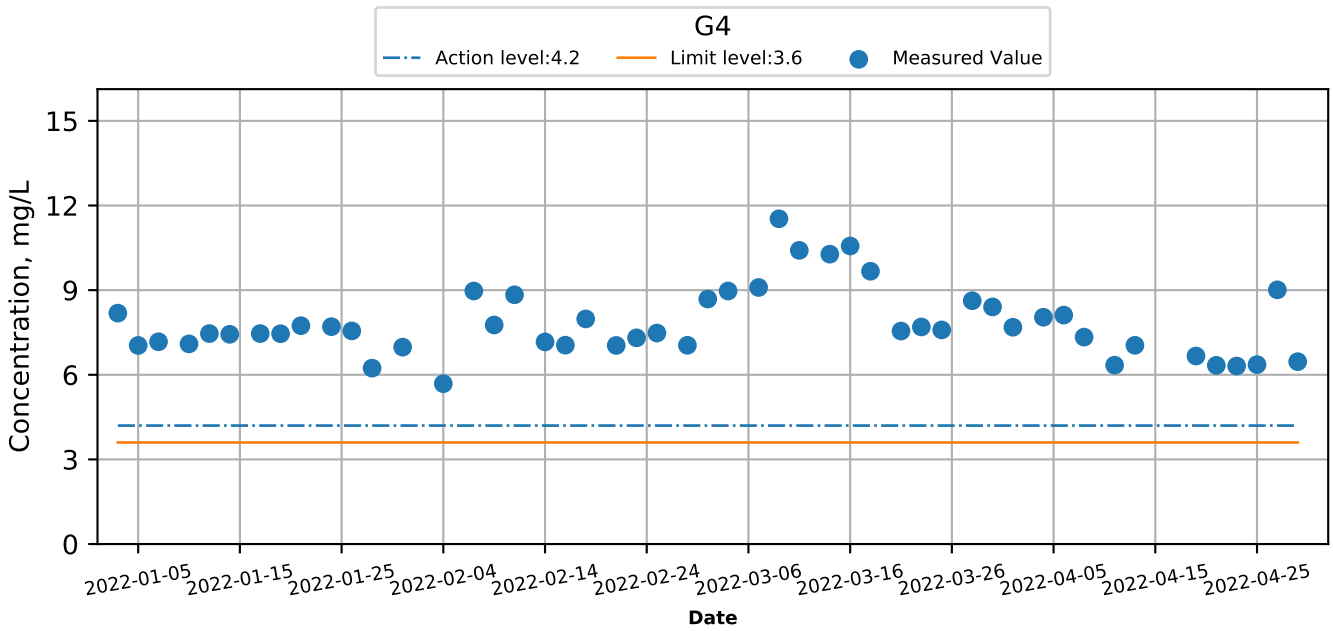
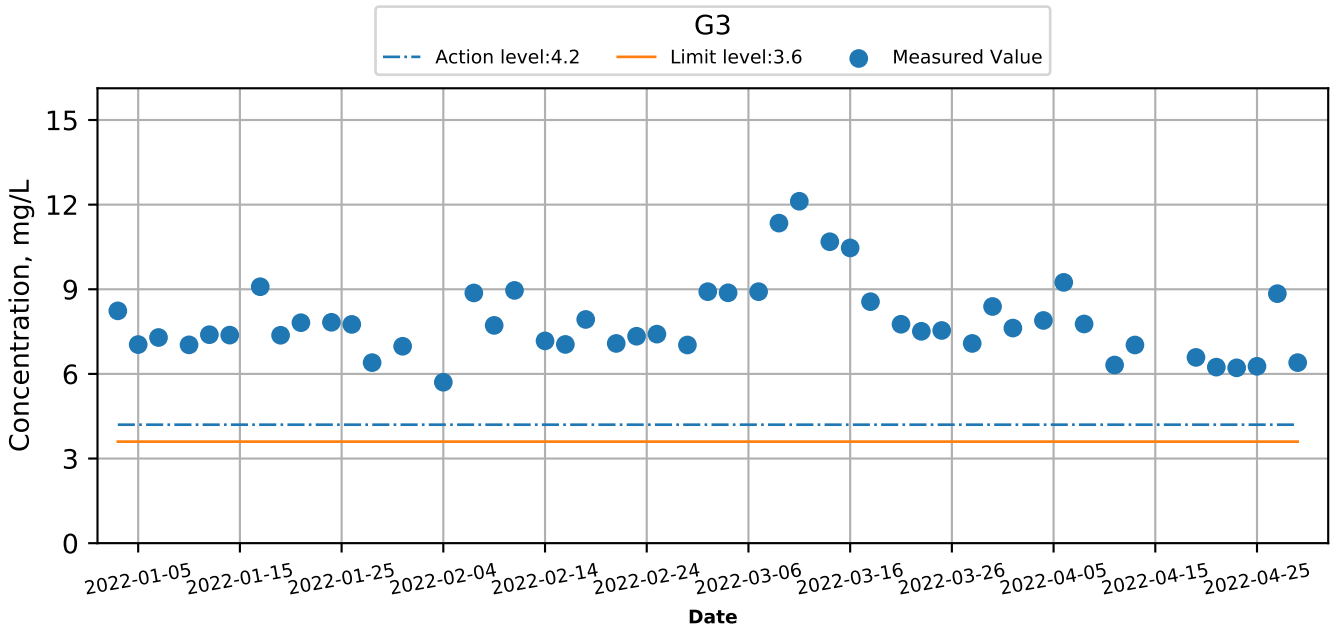
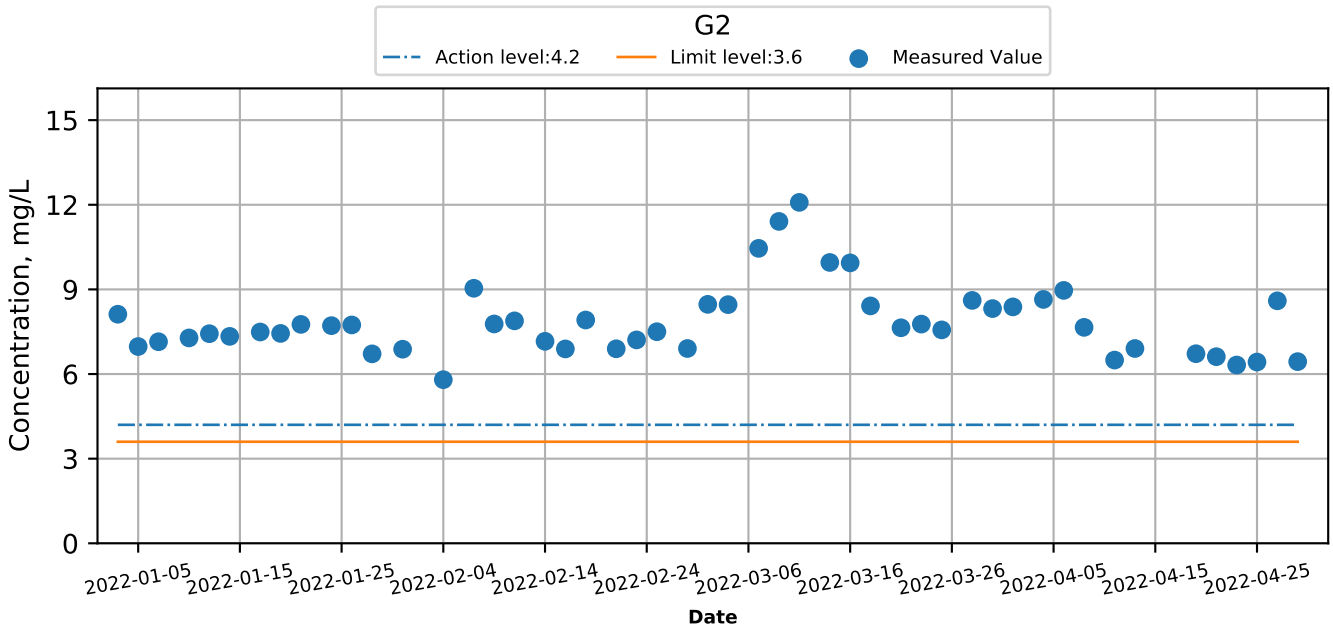
Graphical Presentation of Water Quality Monitoring Results (Jan-2022 to Apr-2022)

Dissolved Oxygen (Bottom) at Monitoring Stations during Mid-Flood



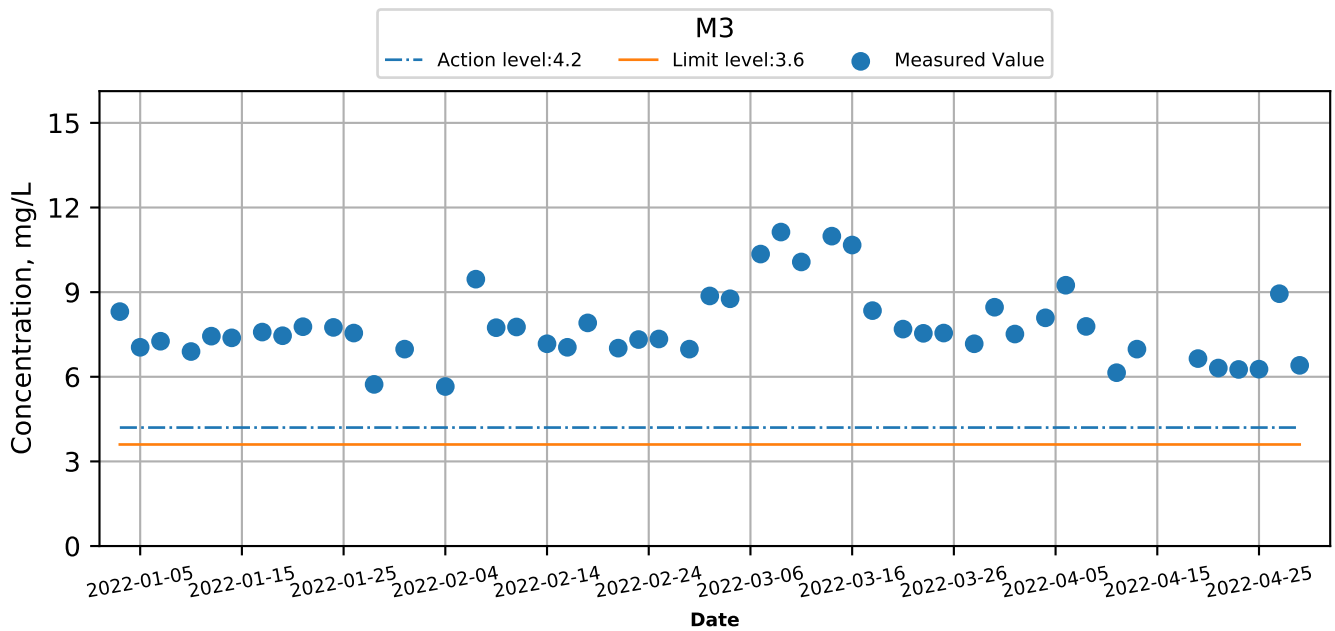
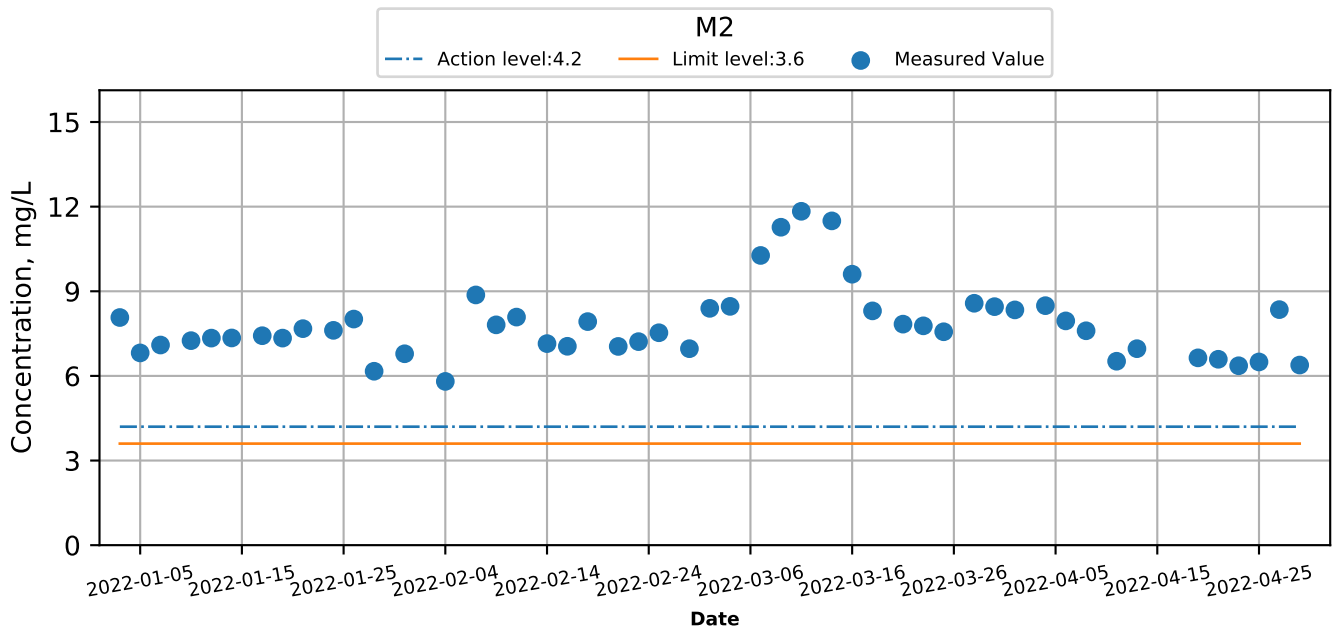
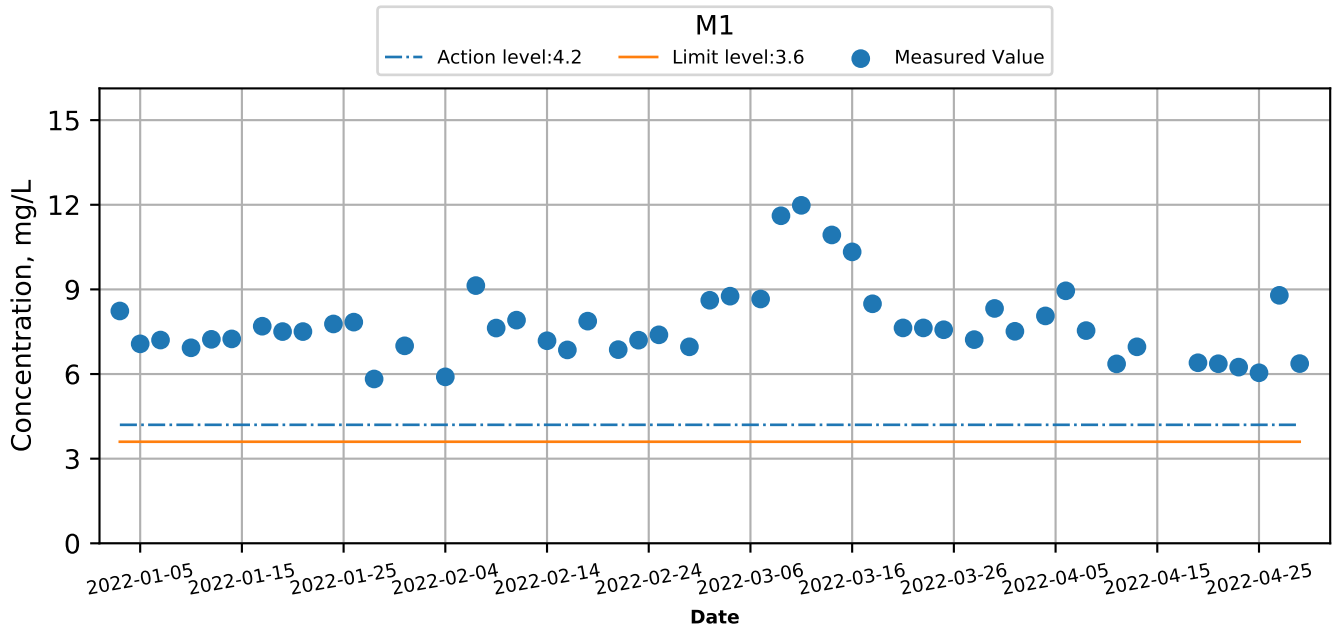
Graphical Presentation of Water Quality Monitoring Results (Jan-2022 to Apr-2022)

Dissolved Oxygen (Bottom) at Monitoring Stations during Mid-Flood



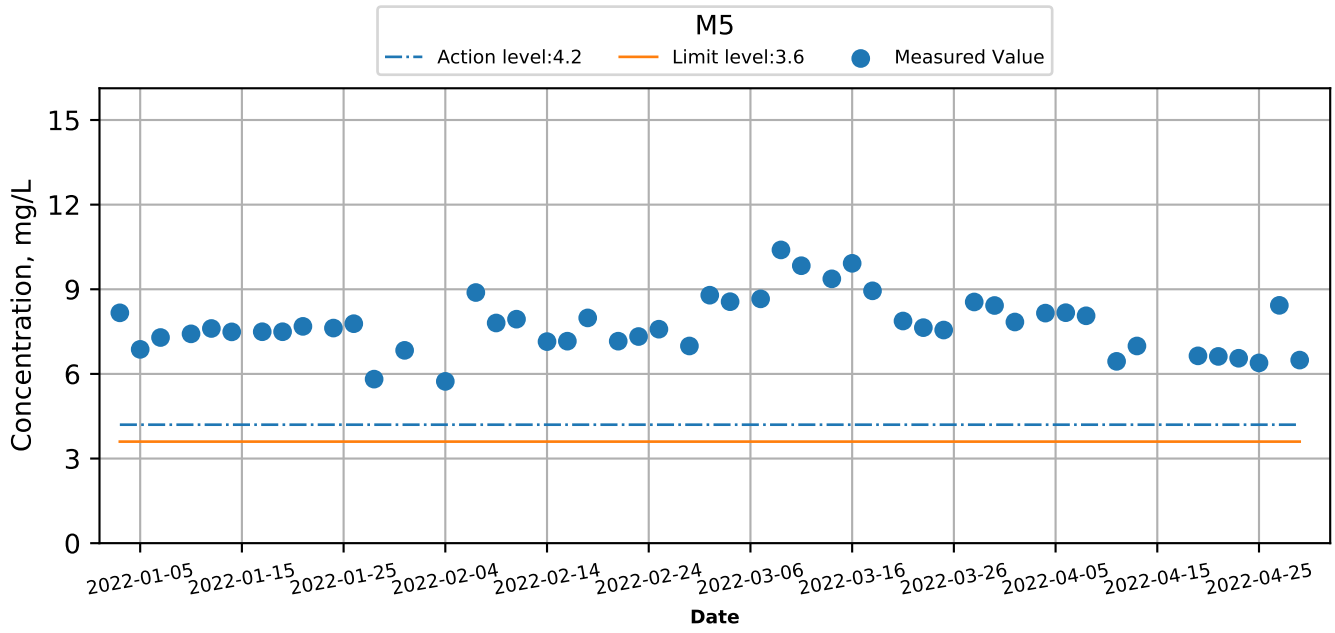
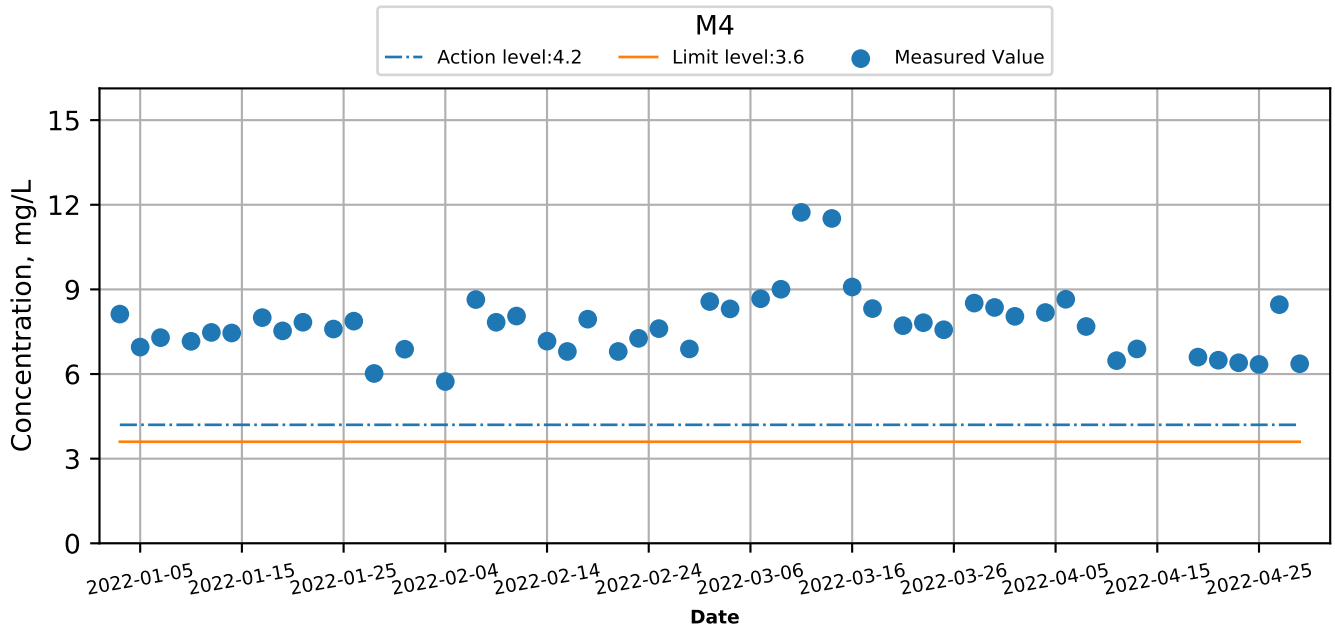
Graphical Presentation of Water Quality Monitoring Results (Jan-2022 to Apr-2022)

Dissolved Oxygen (Bottom) at Monitoring Stations during Mid-Flood



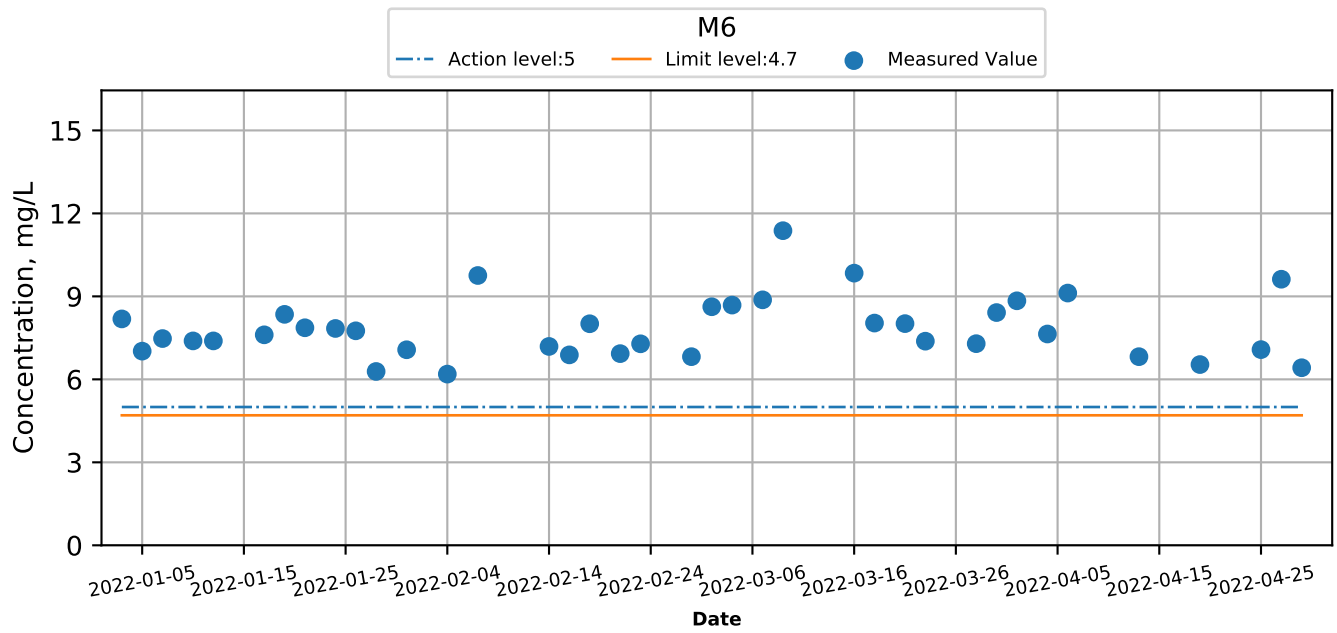
Graphical Presentation of Water Quality Monitoring Results (Jan-2022 to Apr-2022)

Dissolved Oxygen (Bottom) at Monitoring Stations during Mid-Flood



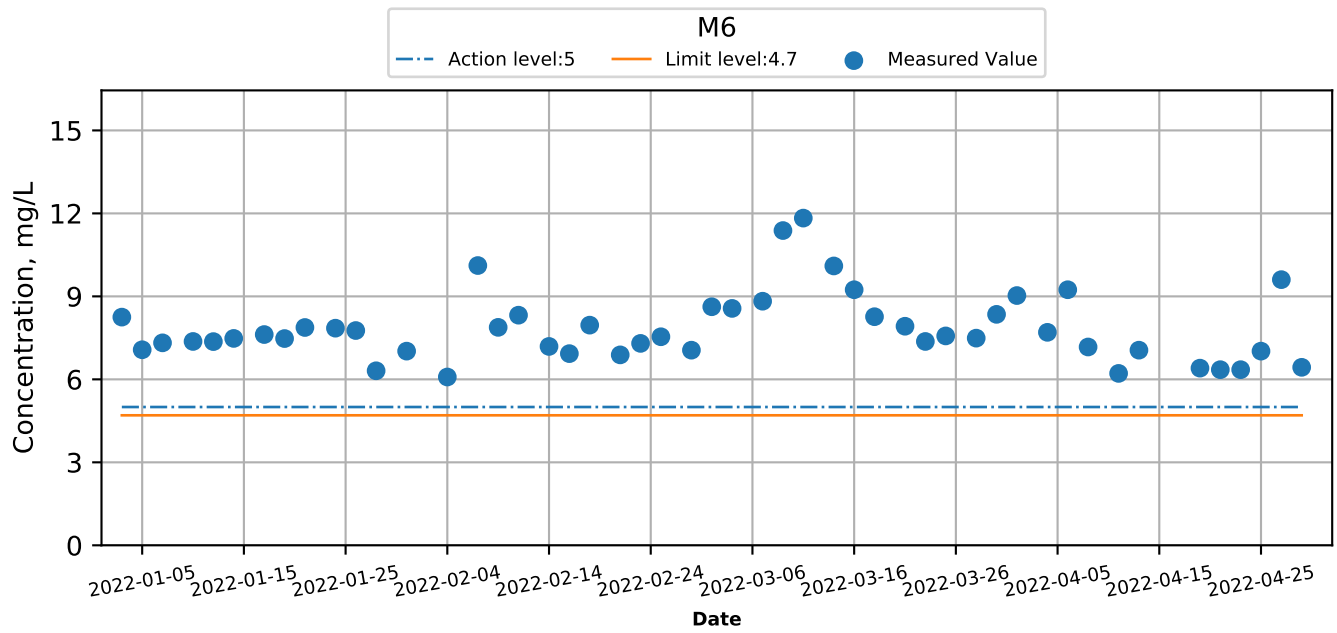
Graphical Presentation of Water Quality Monitoring Results (Jan-2022 to Apr-2022)

Dissolved Oxygen (Intake level) at Monitoring Stations during Mid-Ebb



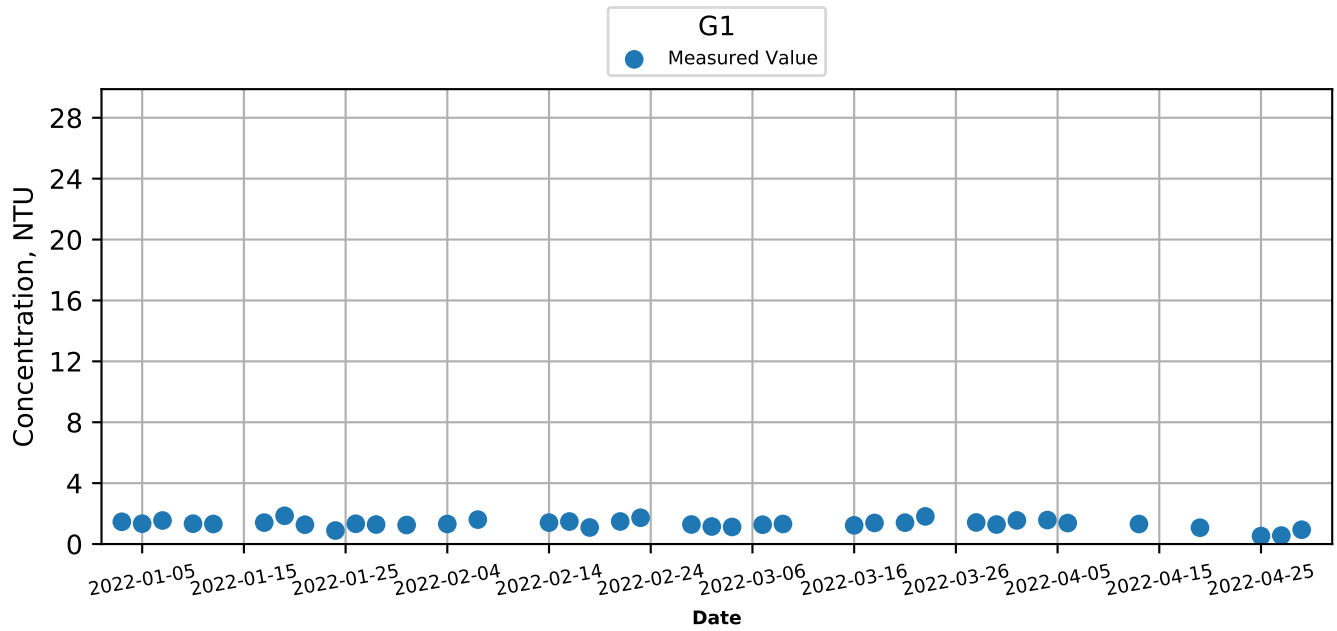
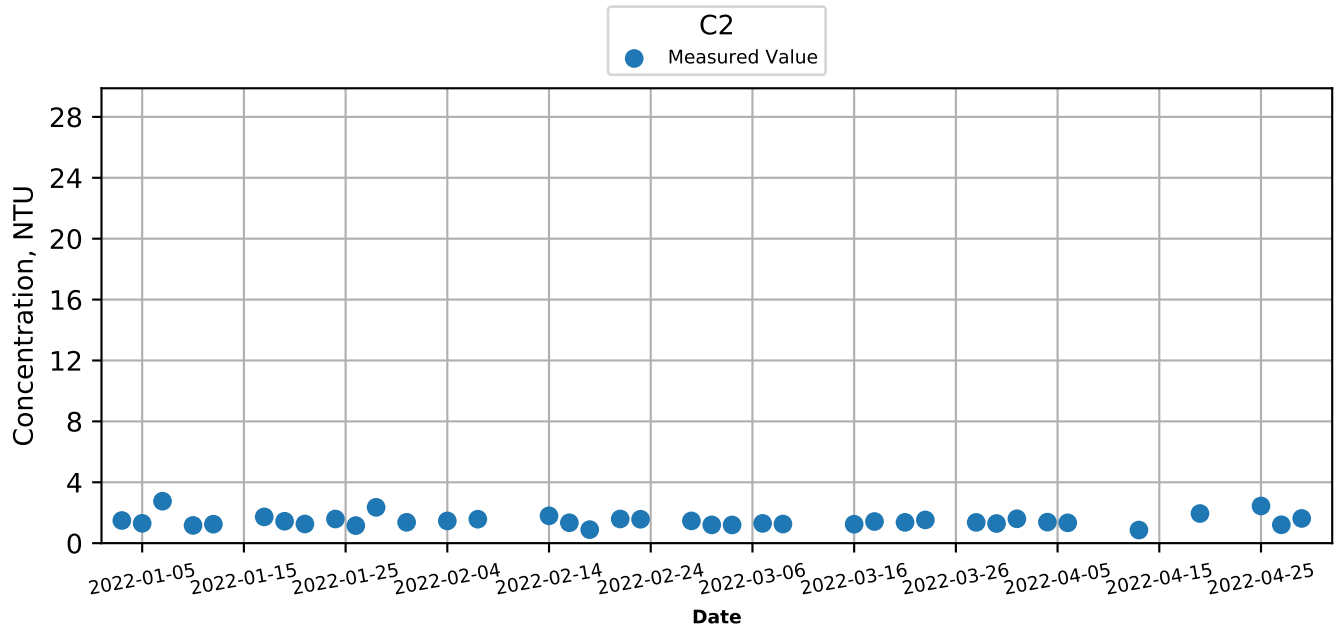
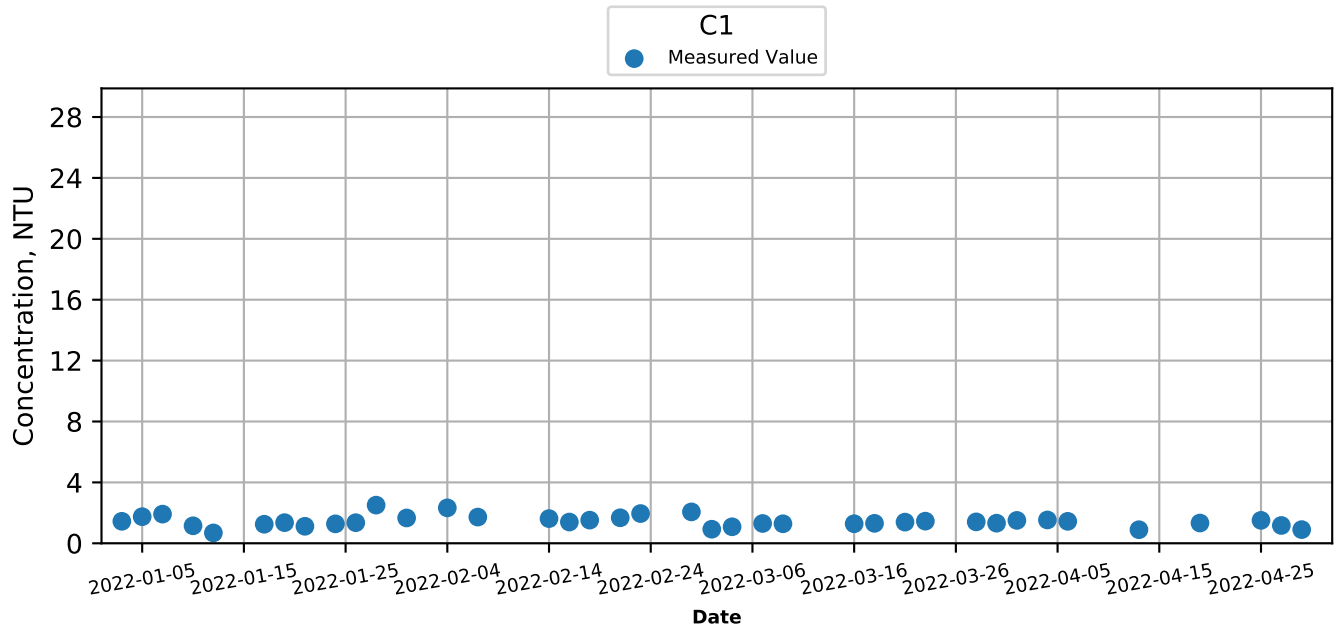
Graphical Presentation of Water Quality Monitoring Results (Jan-2022 to Apr-2022)

Dissolved Oxygen (Intake level) at Monitoring Stations during Mid-Flood



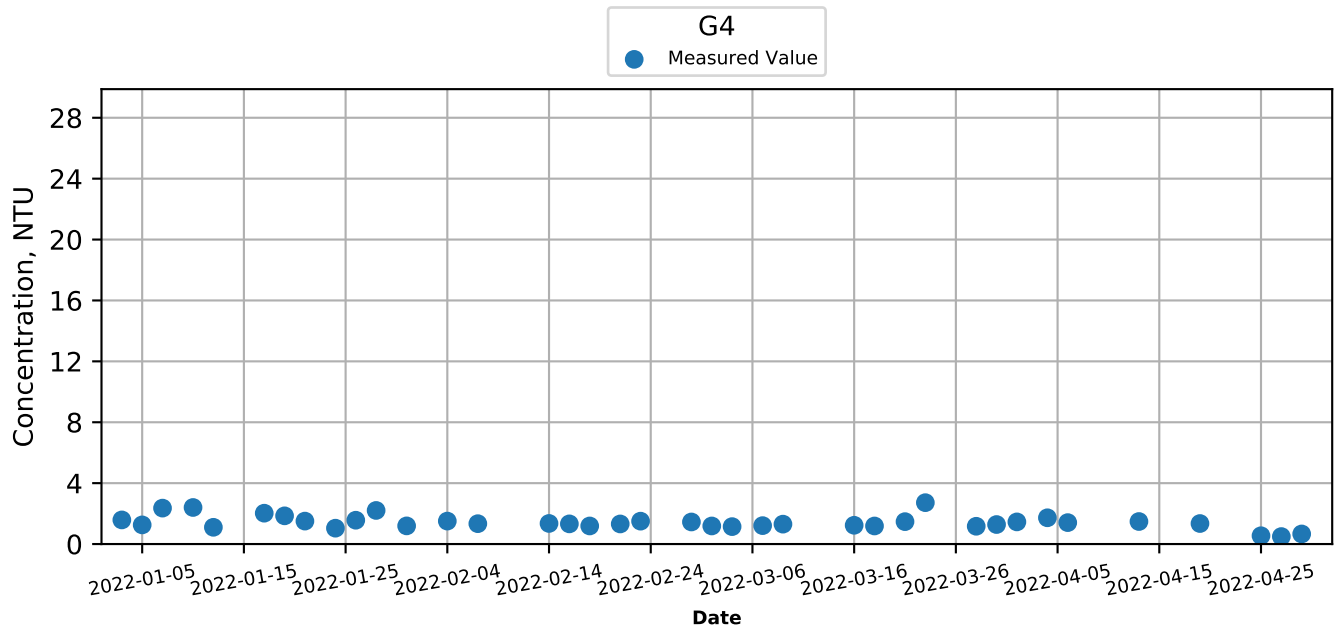
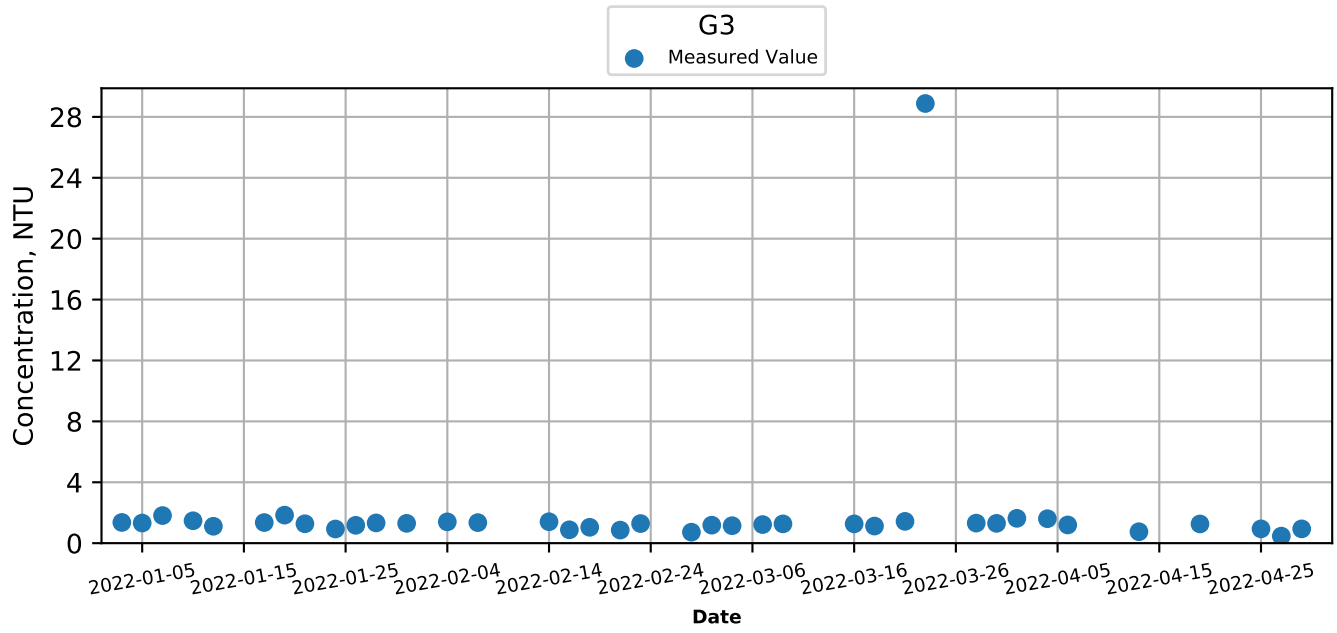
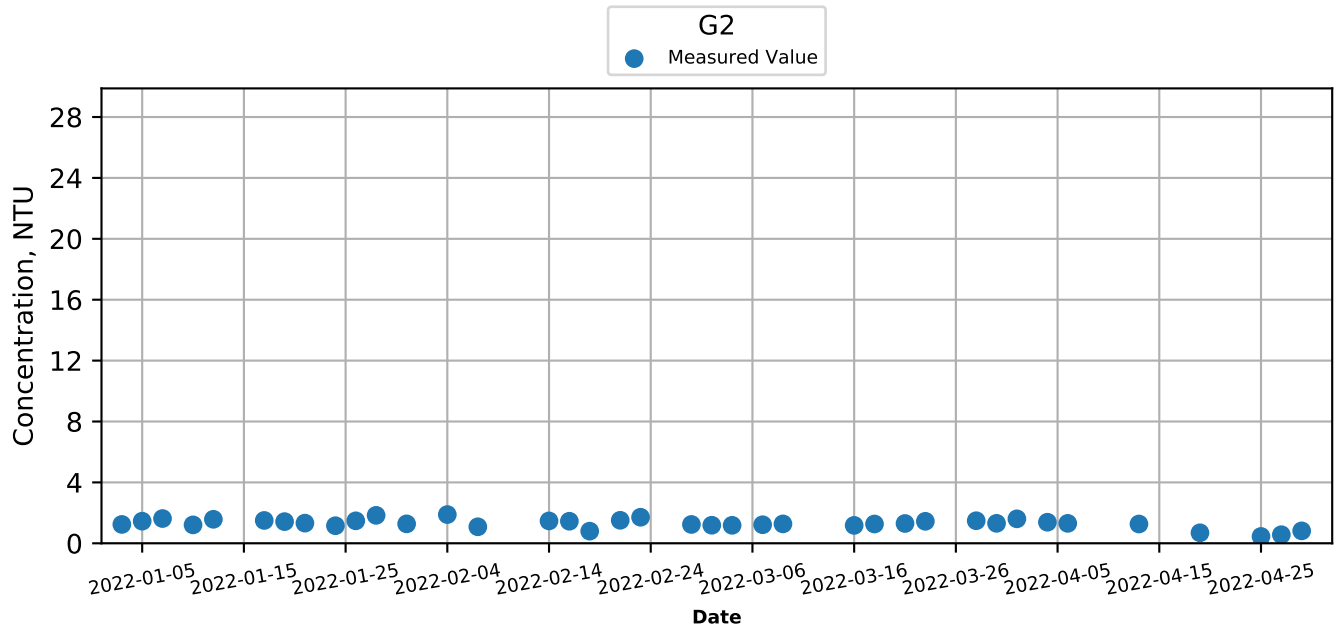
Graphical Presentation of Water Quality Monitoring Results (Jan-2022 to Apr-2022)

Turbidity (Depth-Averaged) at Monitoring Stations during Mid-Ebb



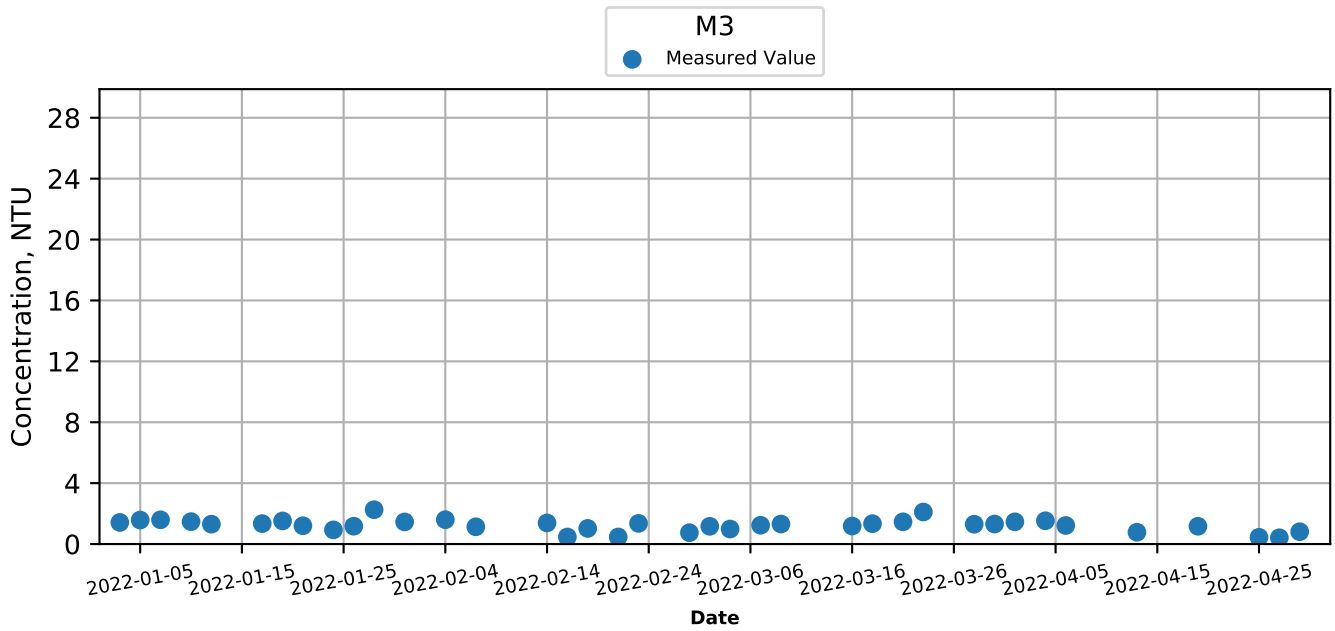
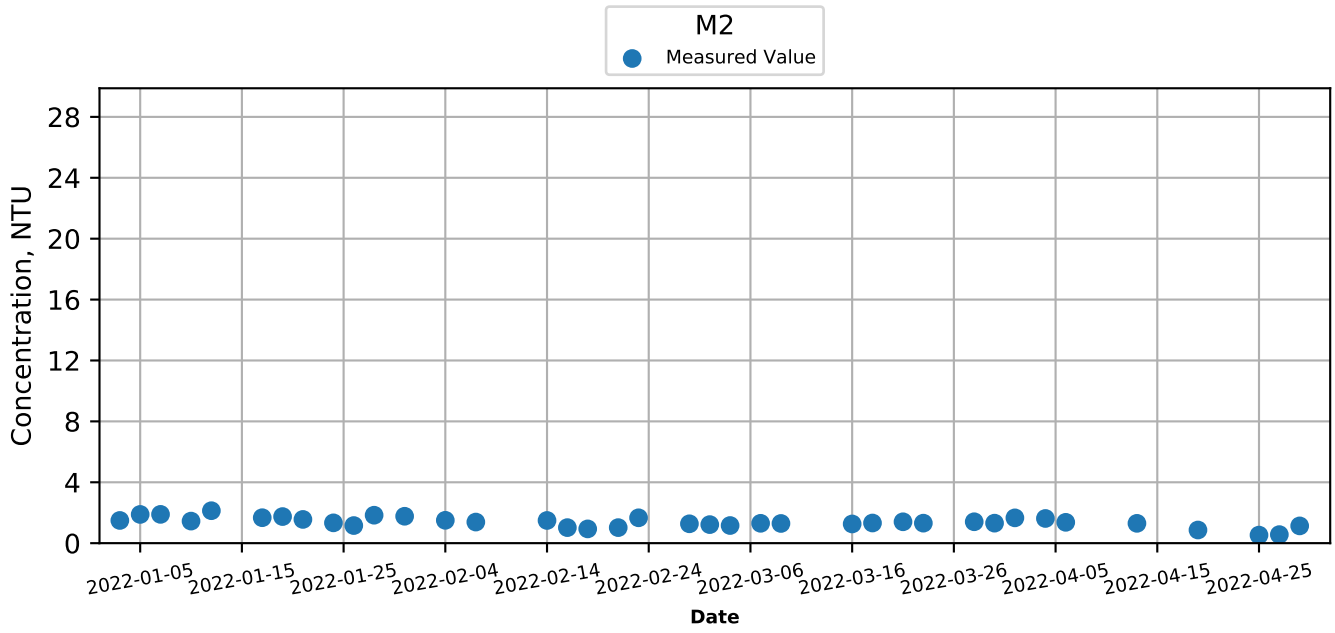
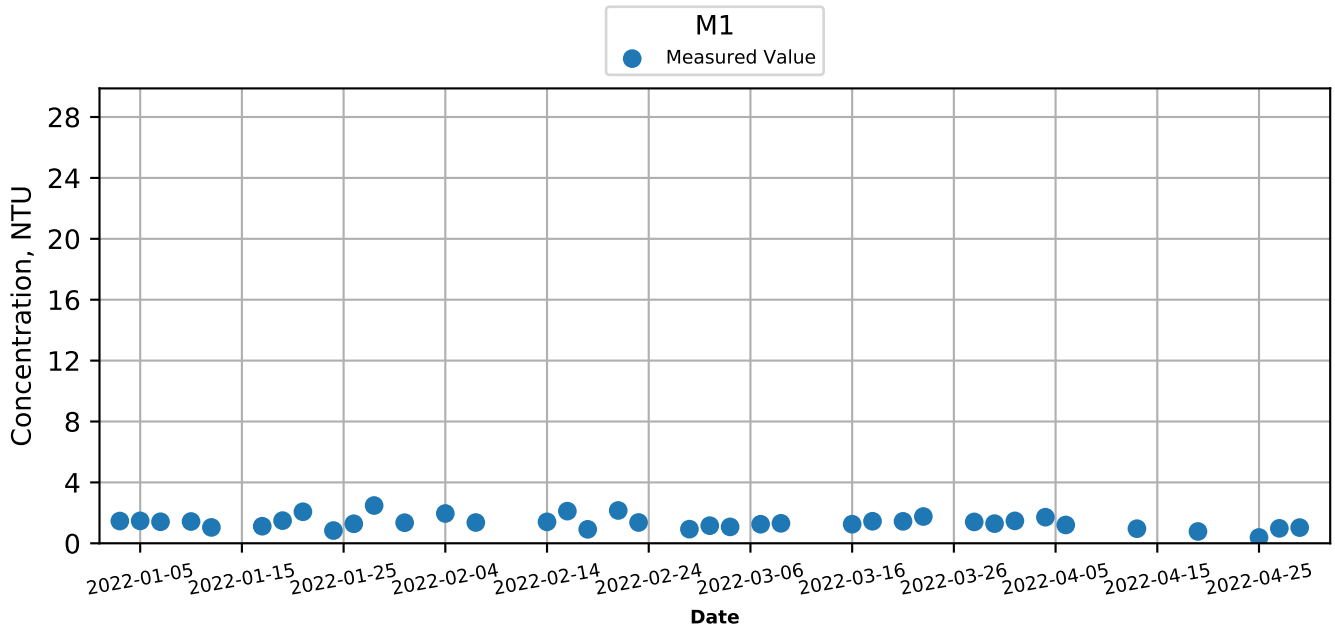
Graphical Presentation of Water Quality Monitoring Results (Jan-2022 to Apr-2022)

Turbidity (Depth-Averaged) at Monitoring Stations during Mid-Ebb



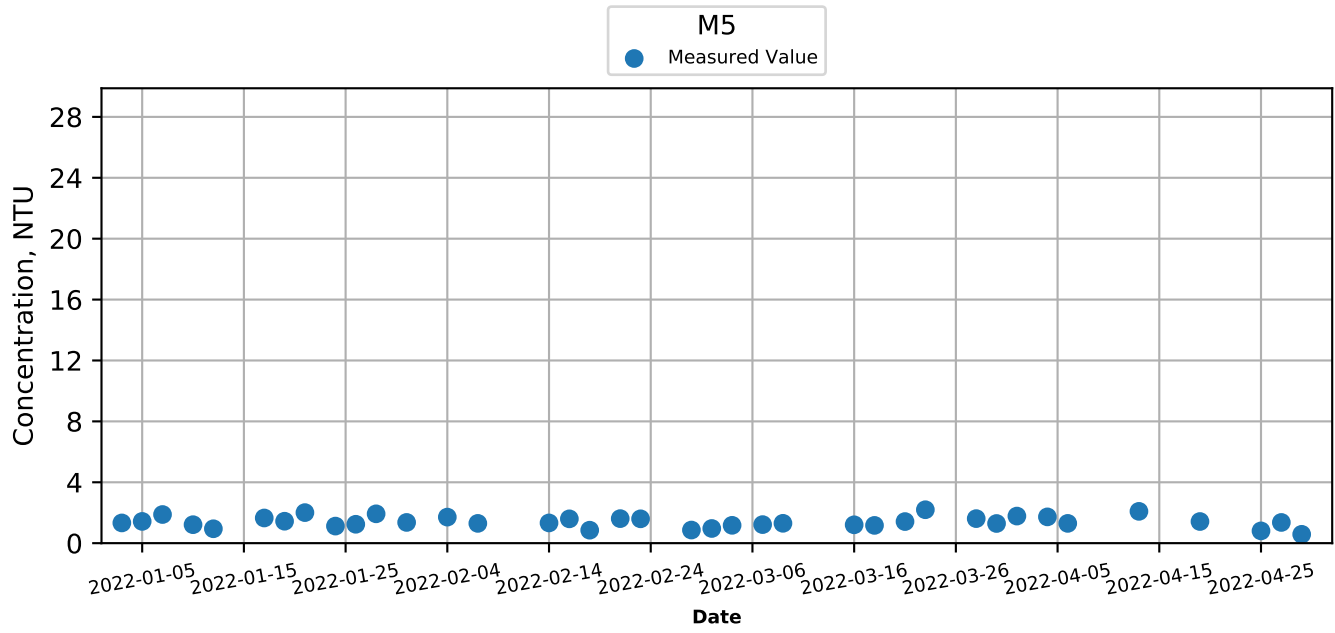
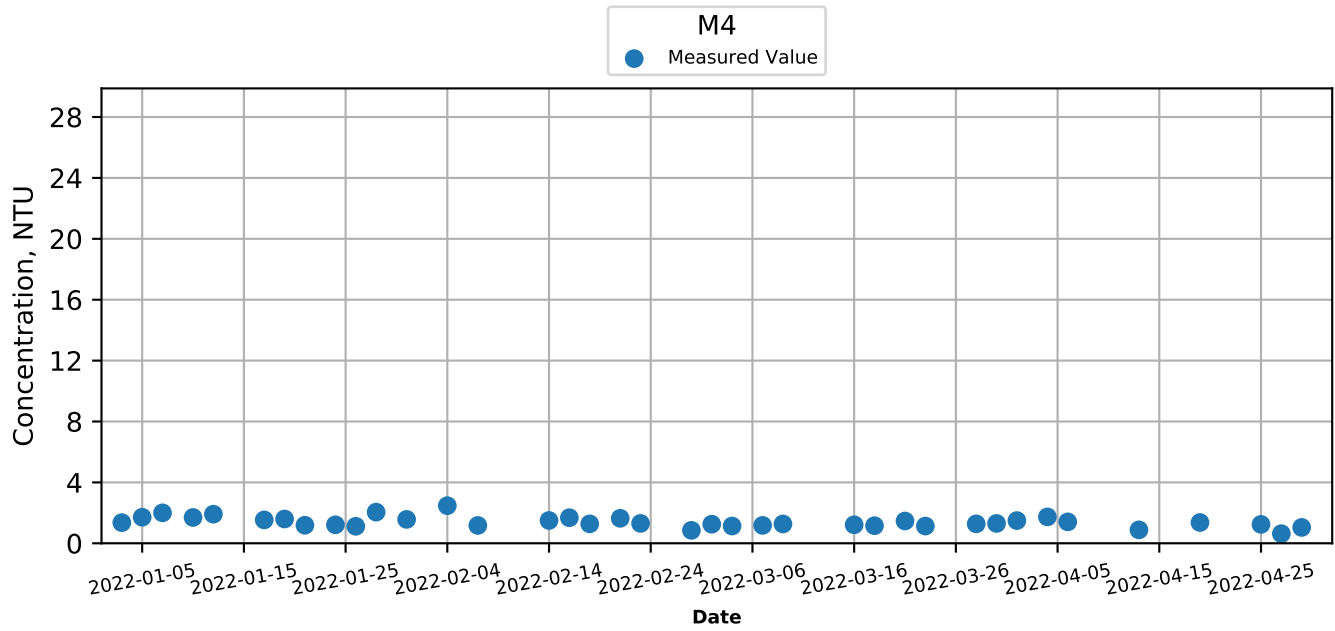
Graphical Presentation of Water Quality Monitoring Results (Jan-2022 to Apr-2022)

Turbidity (Depth-Averaged) at Monitoring Stations during Mid-Ebb



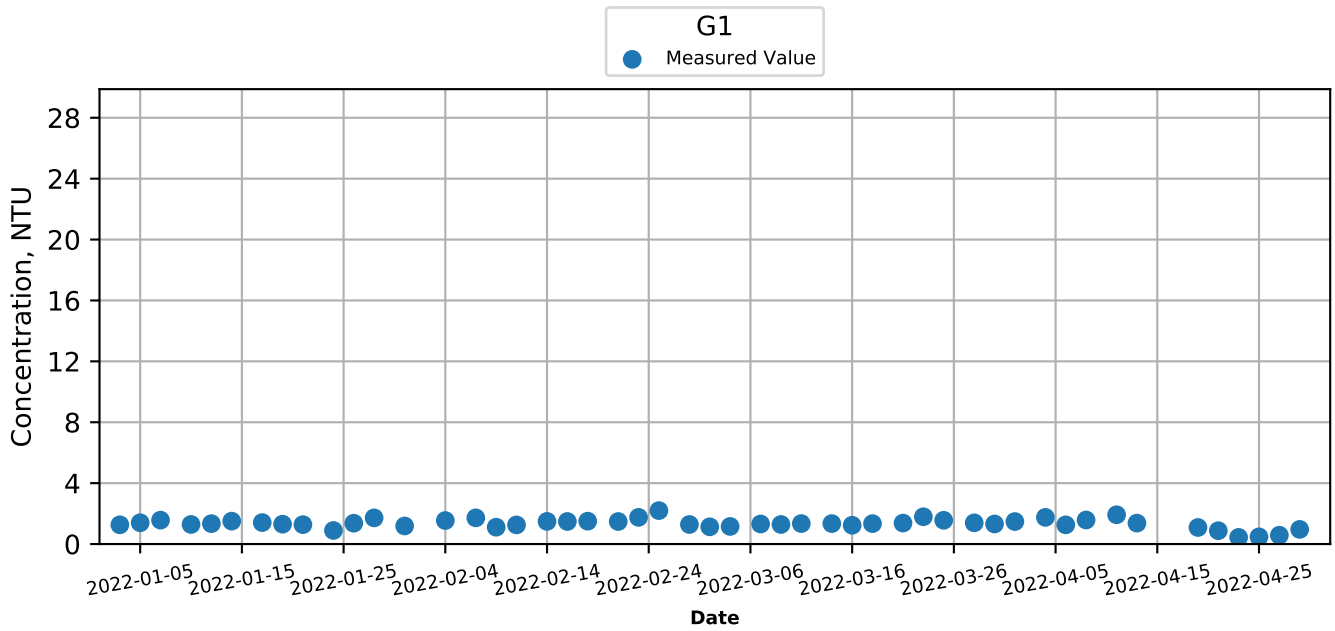
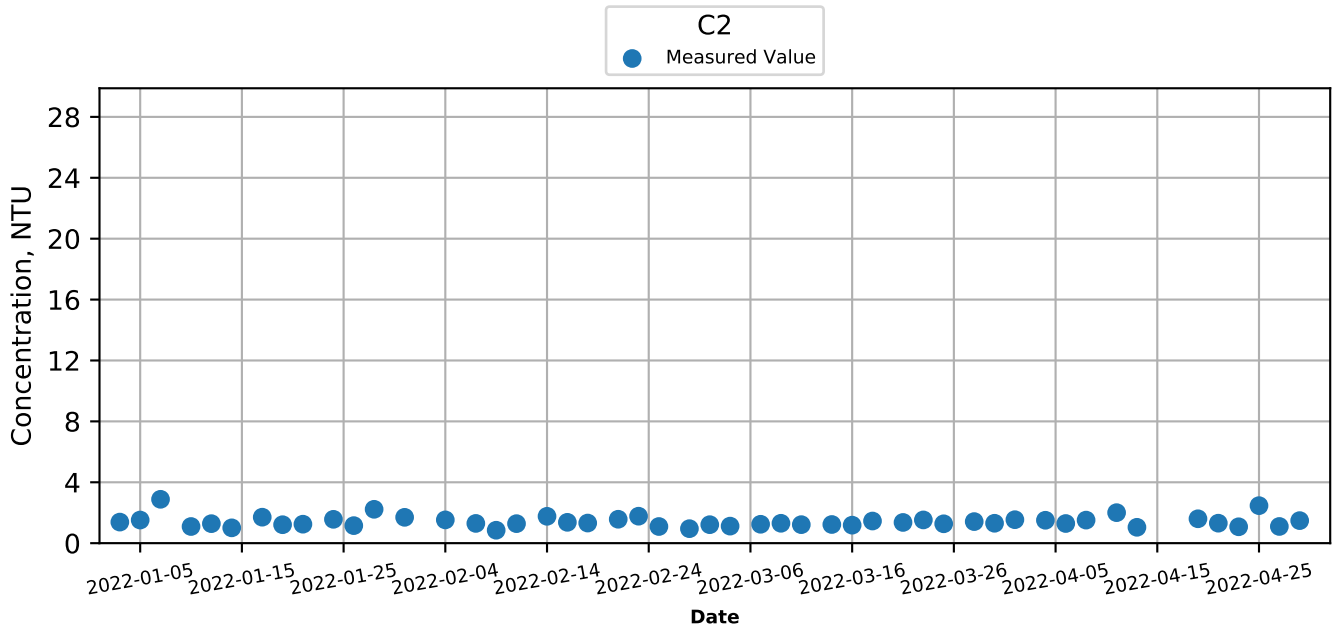
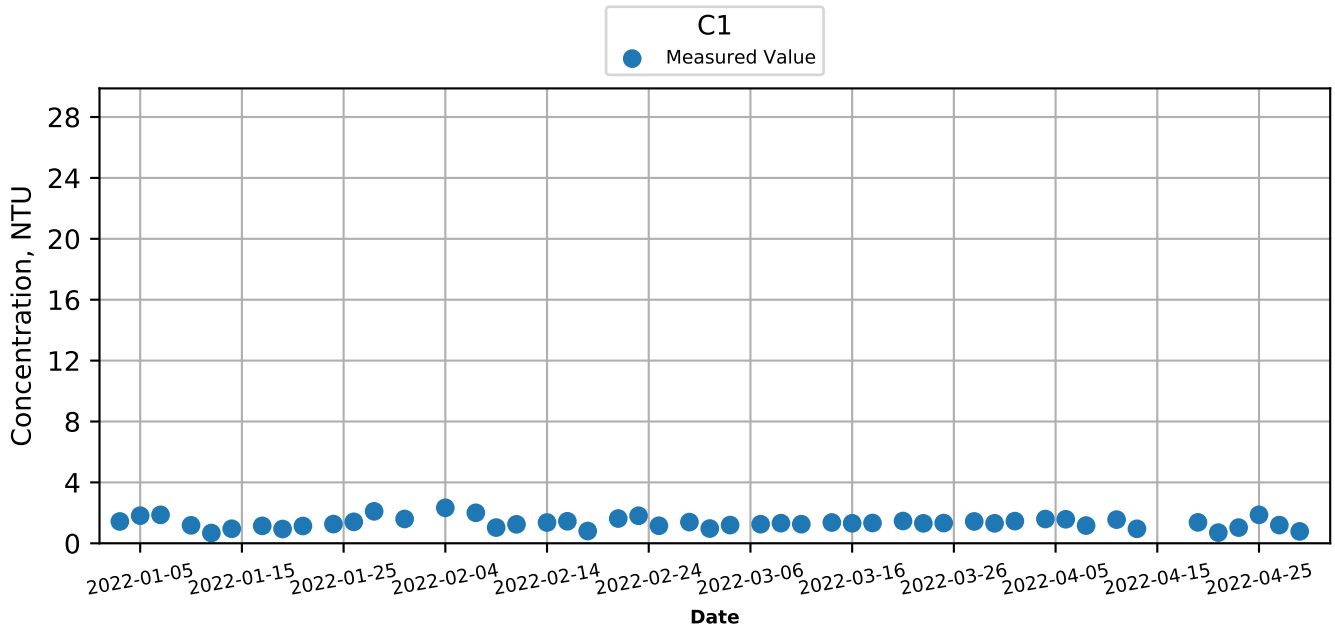
Graphical Presentation of Water Quality Monitoring Results (Jan-2022 to Apr-2022)

Turbidity (Depth-Averaged) at Monitoring Stations during Mid-Ebb



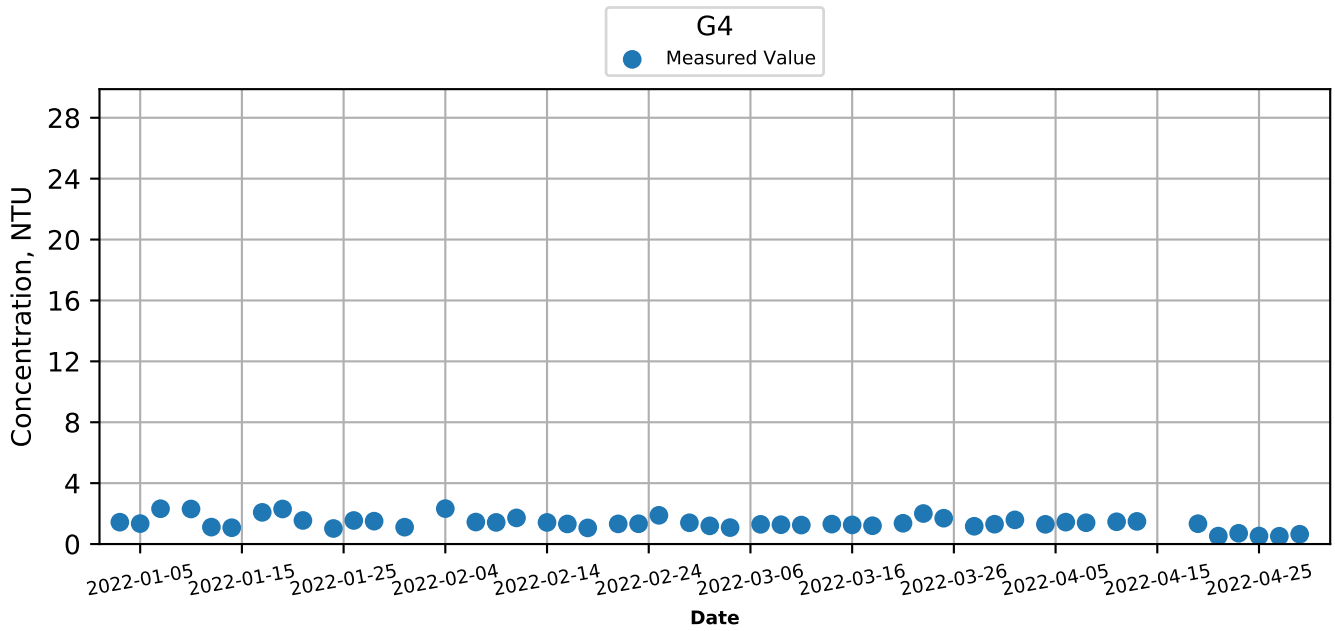
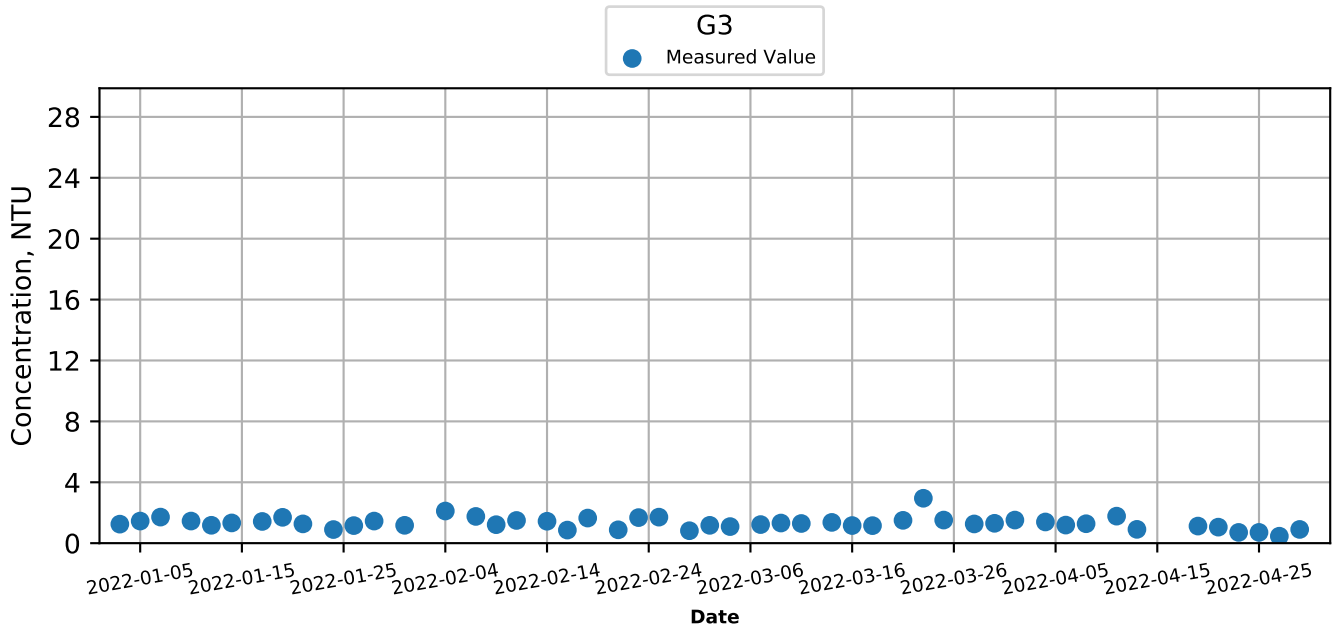
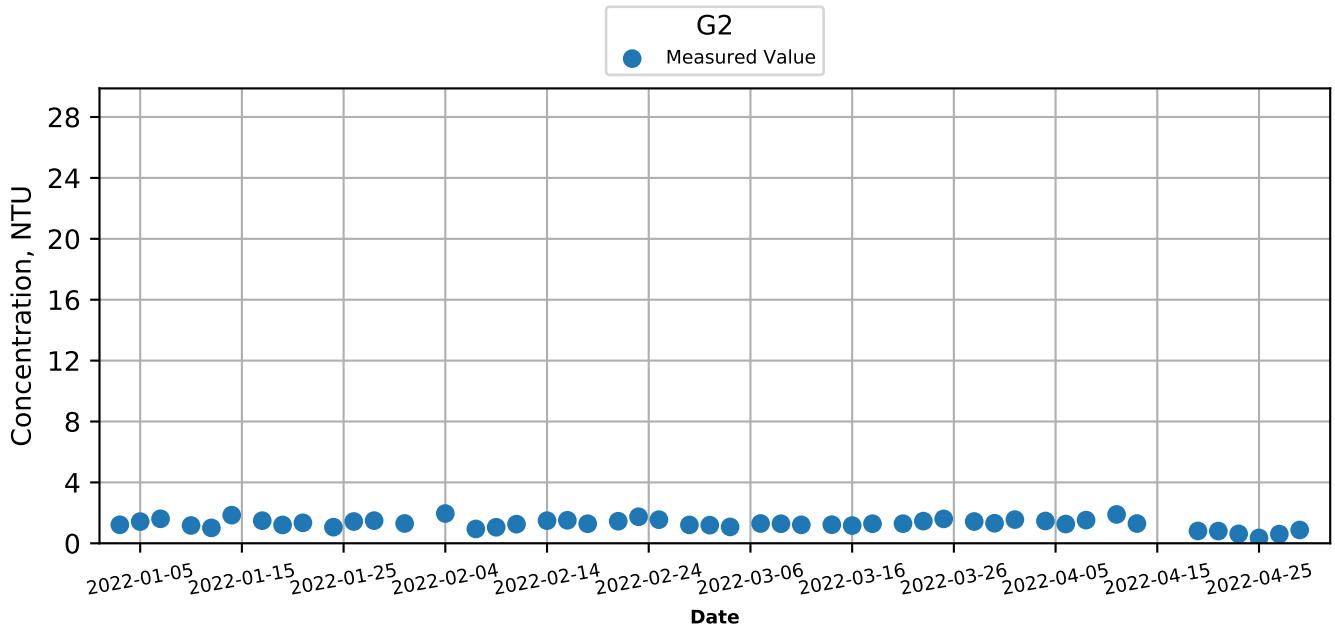
Graphical Presentation of Water Quality Monitoring Results (Jan-2022 to Apr-2022)

Turbidity (Depth-Averaged) at Monitoring Stations during Mid-Flood



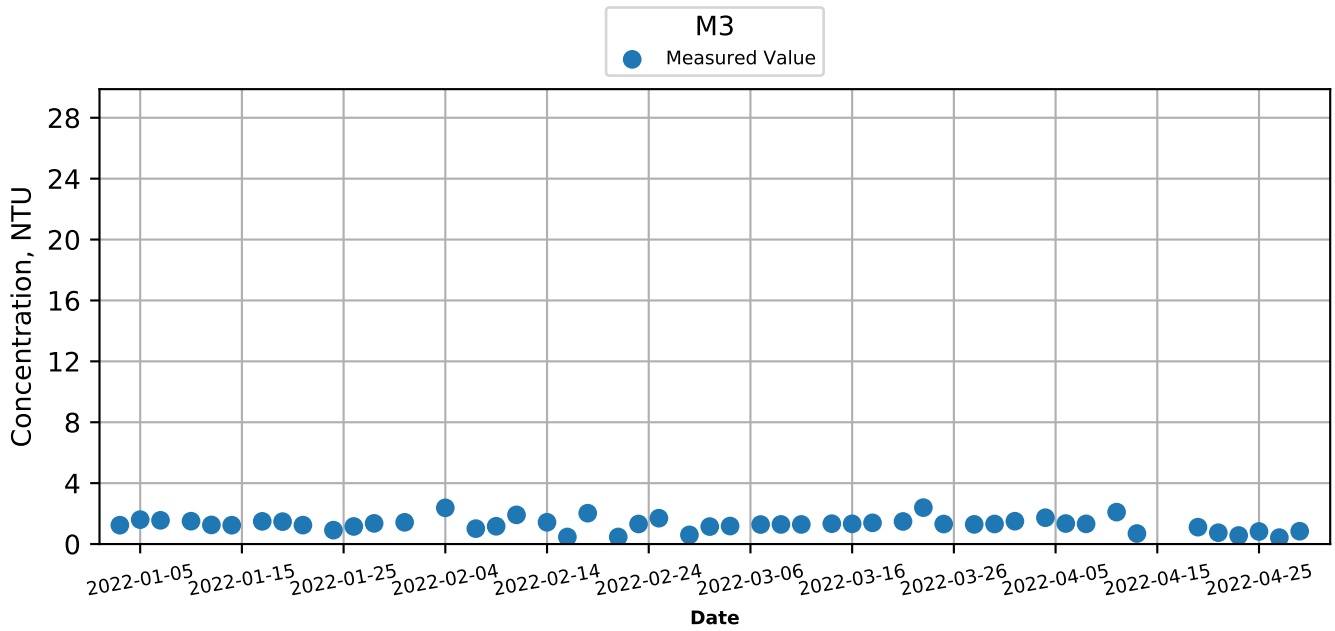
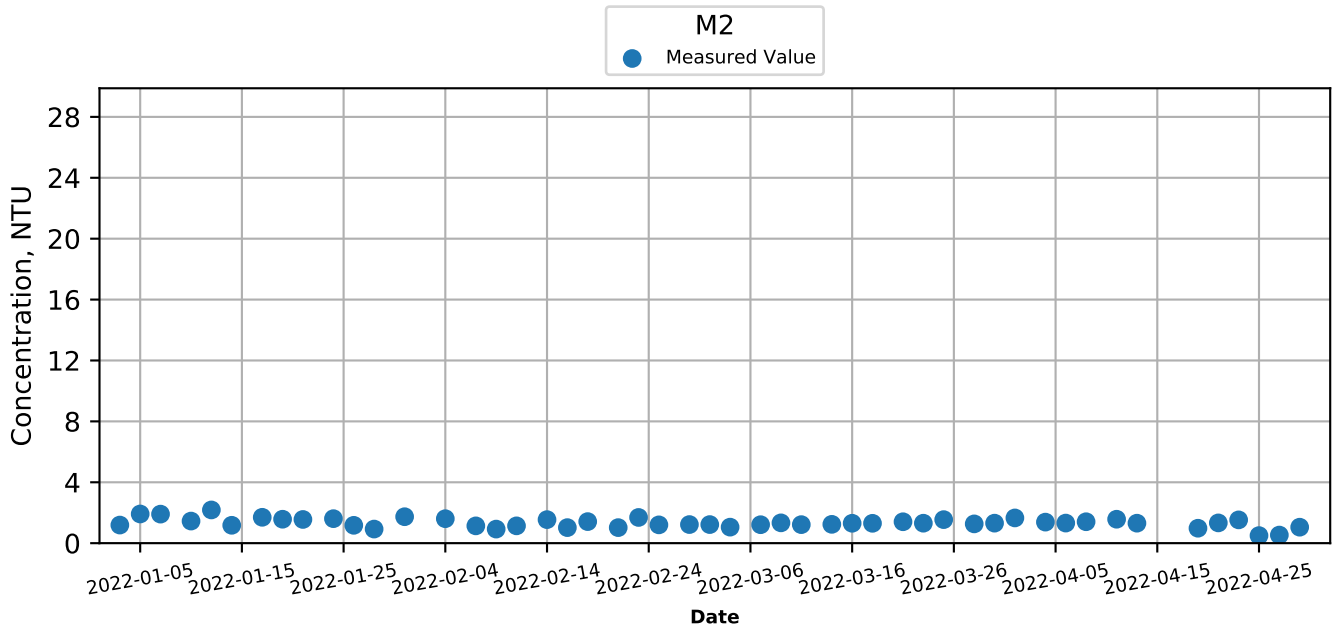
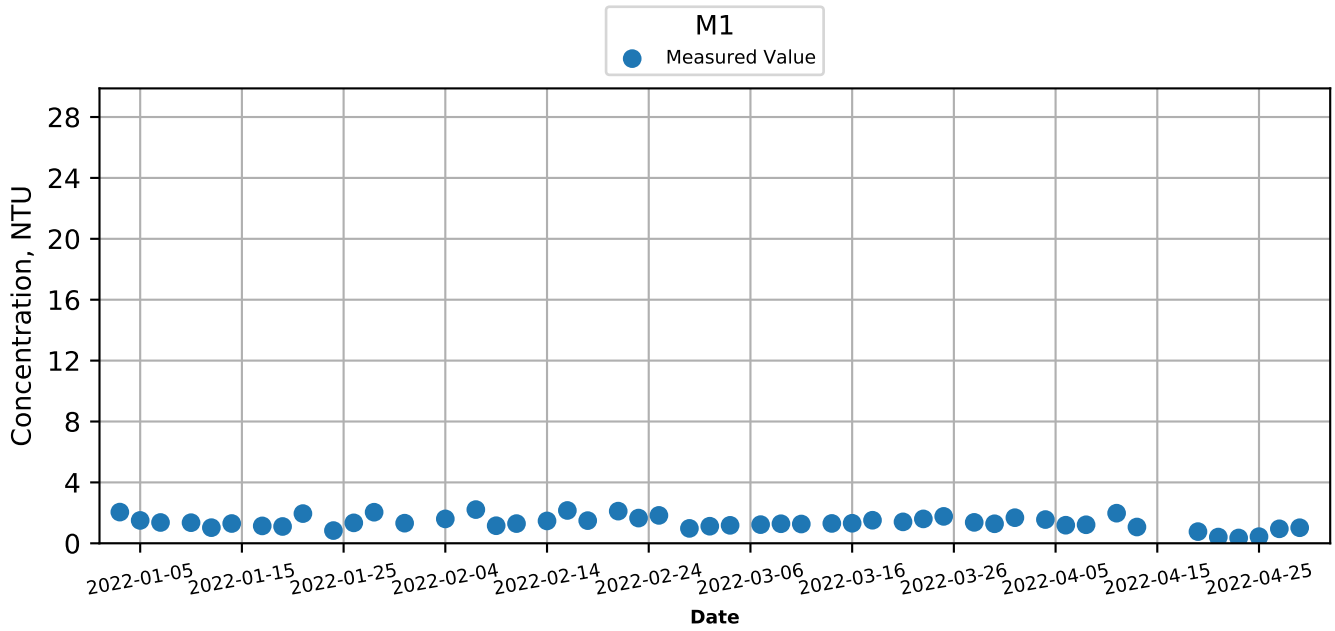
Graphical Presentation of Water Quality Monitoring Results (Jan-2022 to Apr-2022)

Turbidity (Depth-Averaged) at Monitoring Stations during Mid-Flood



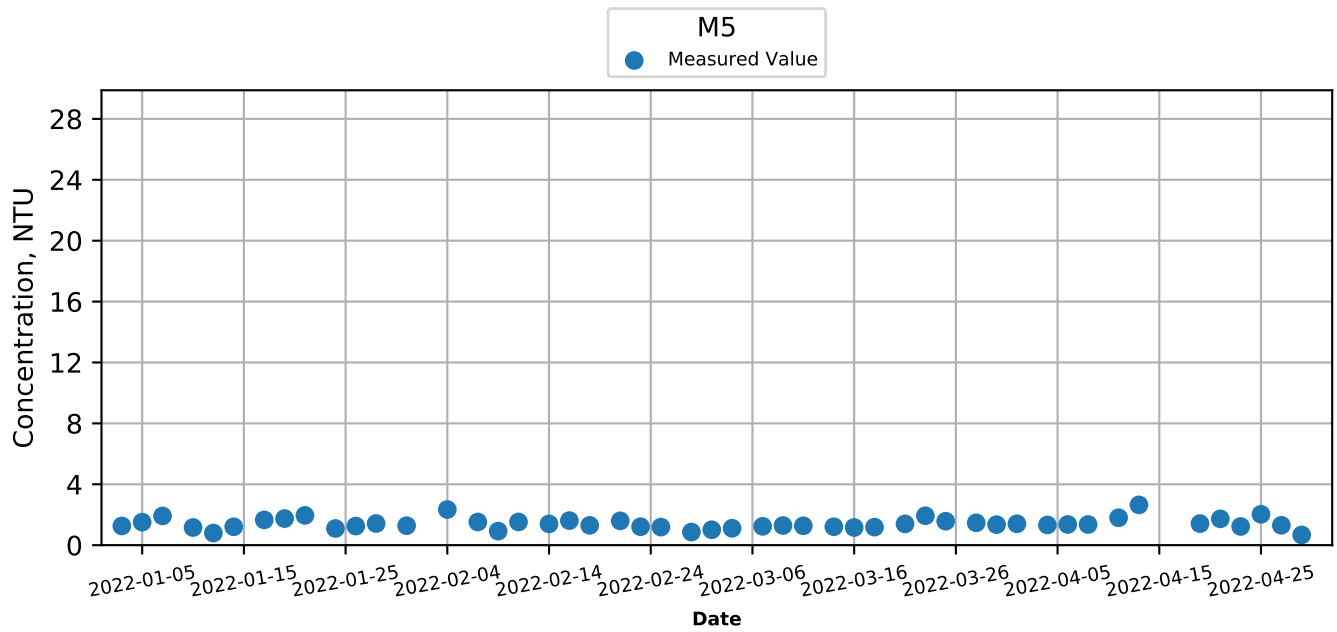
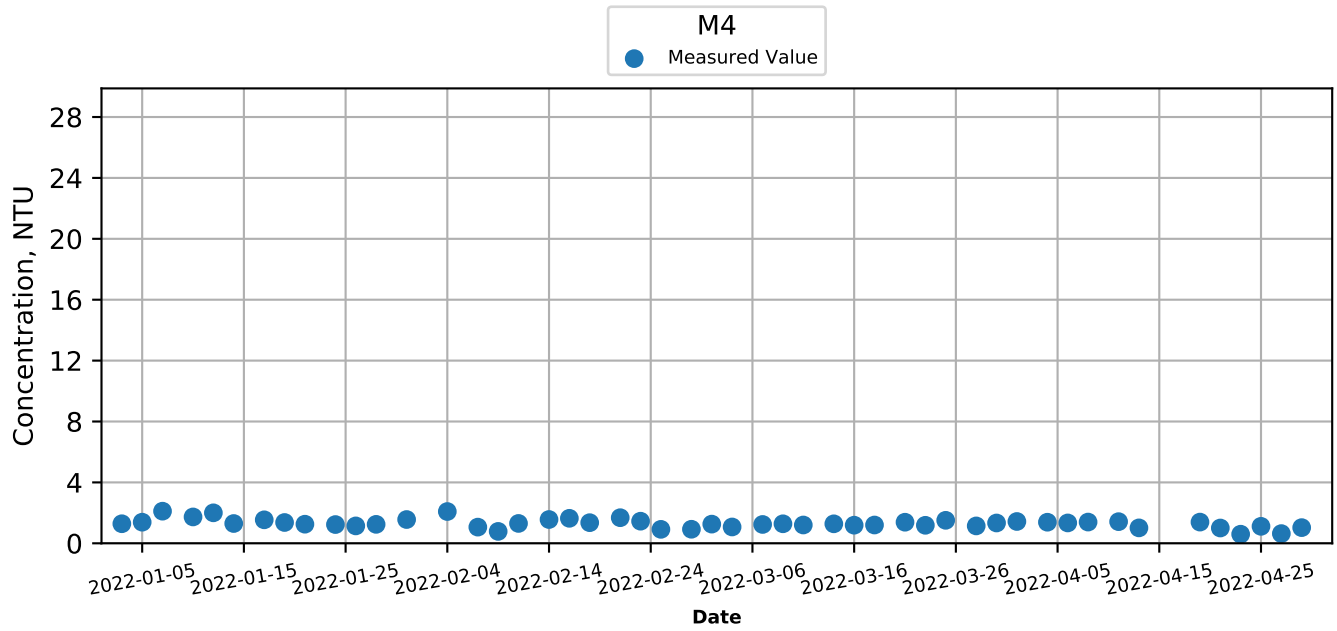
Graphical Presentation of Water Quality Monitoring Results (Jan-2022 to Apr-2022)

Turbidity (Depth-Averaged) at Monitoring Stations during Mid-Flood



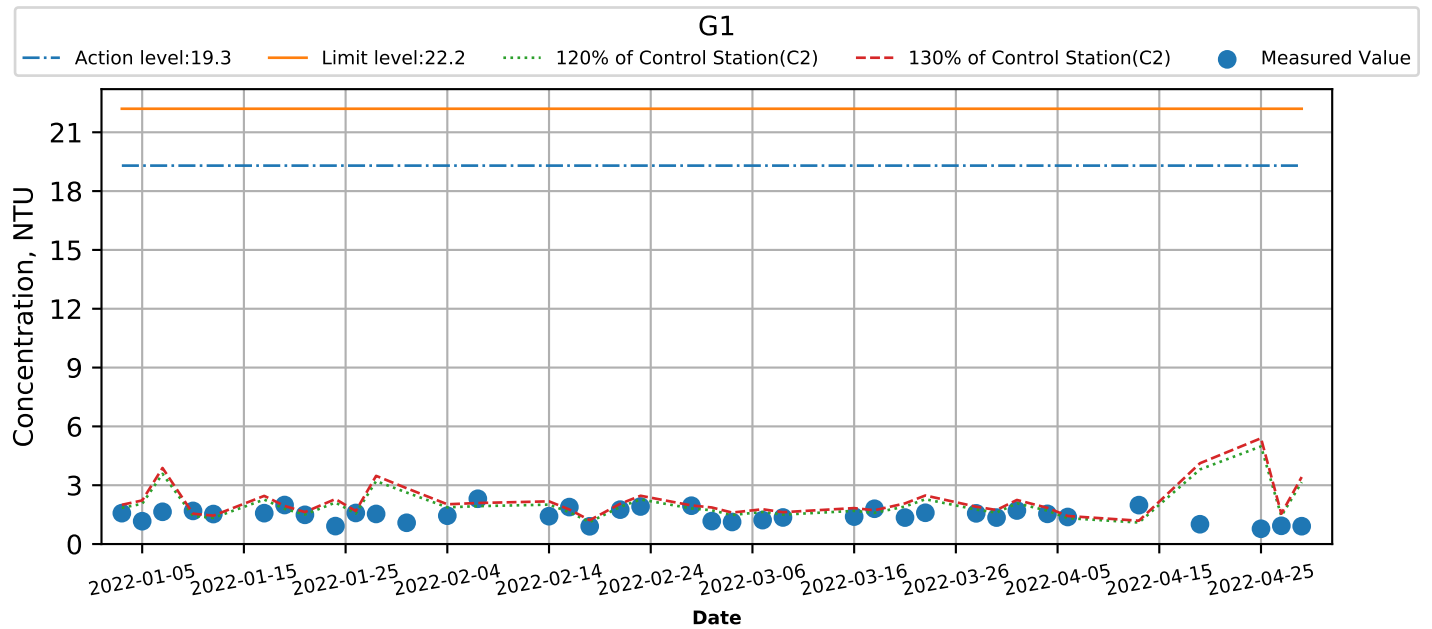
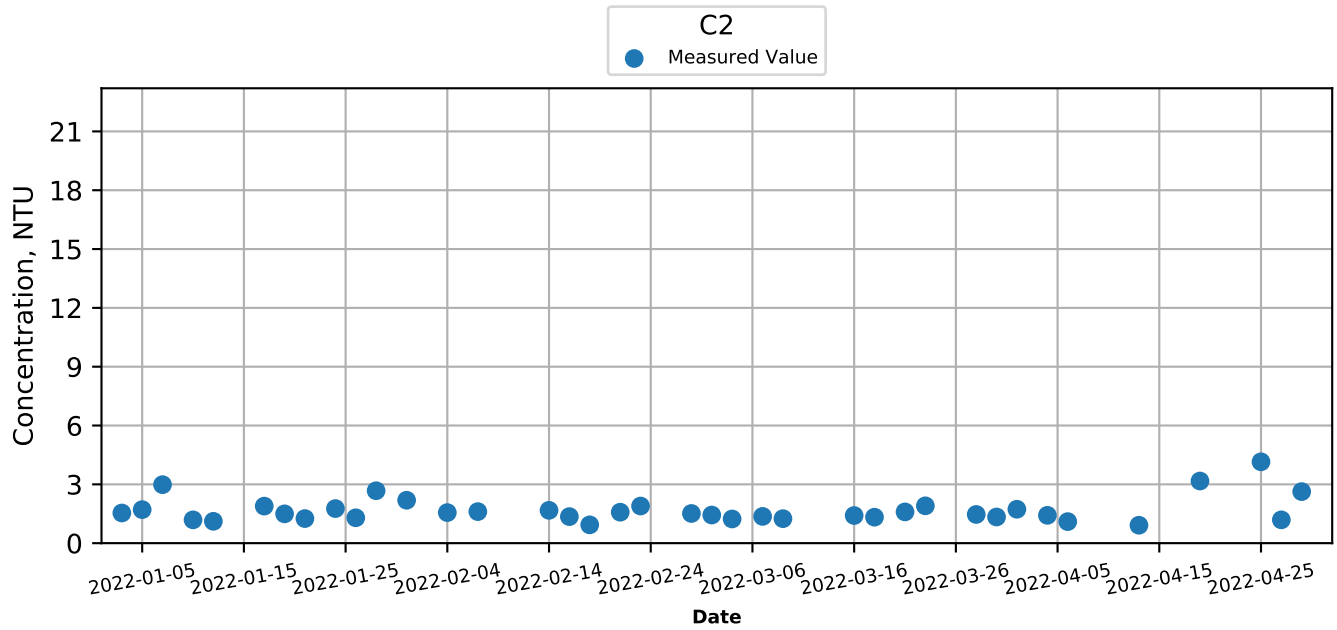
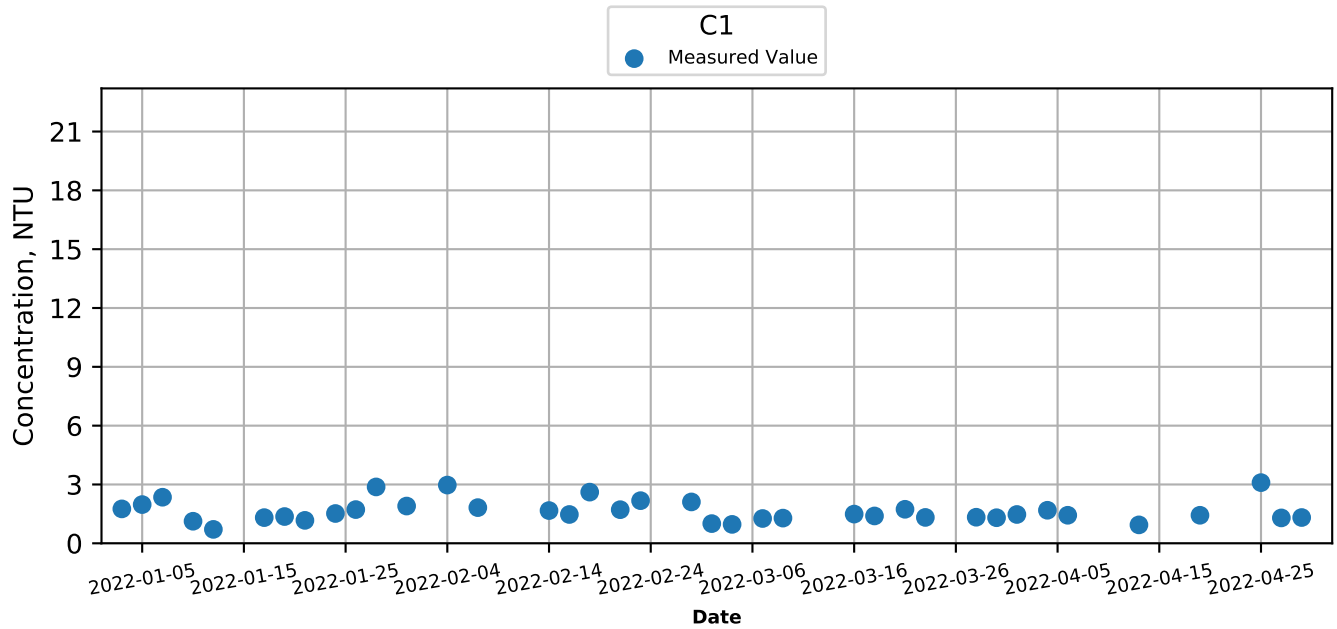
Graphical Presentation of Water Quality Monitoring Results (Jan-2022 to Apr-2022)

Turbidity (Depth-Averaged) at Monitoring Stations during Mid-Flood



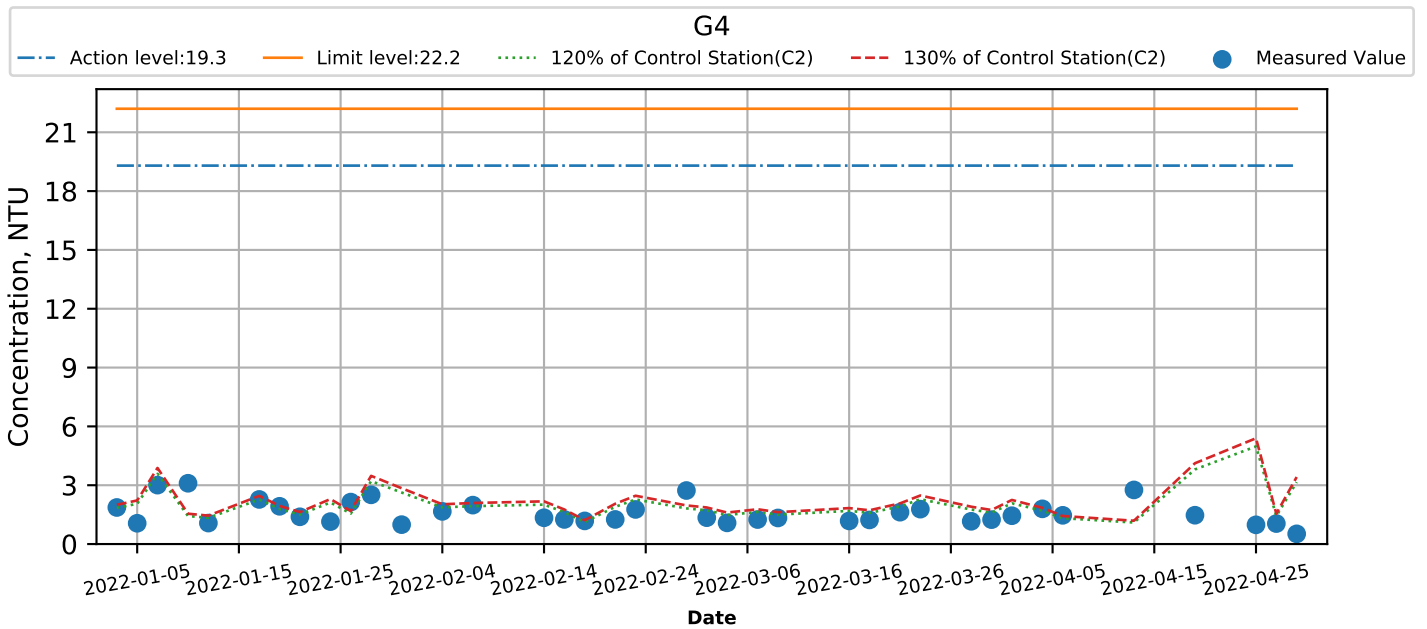
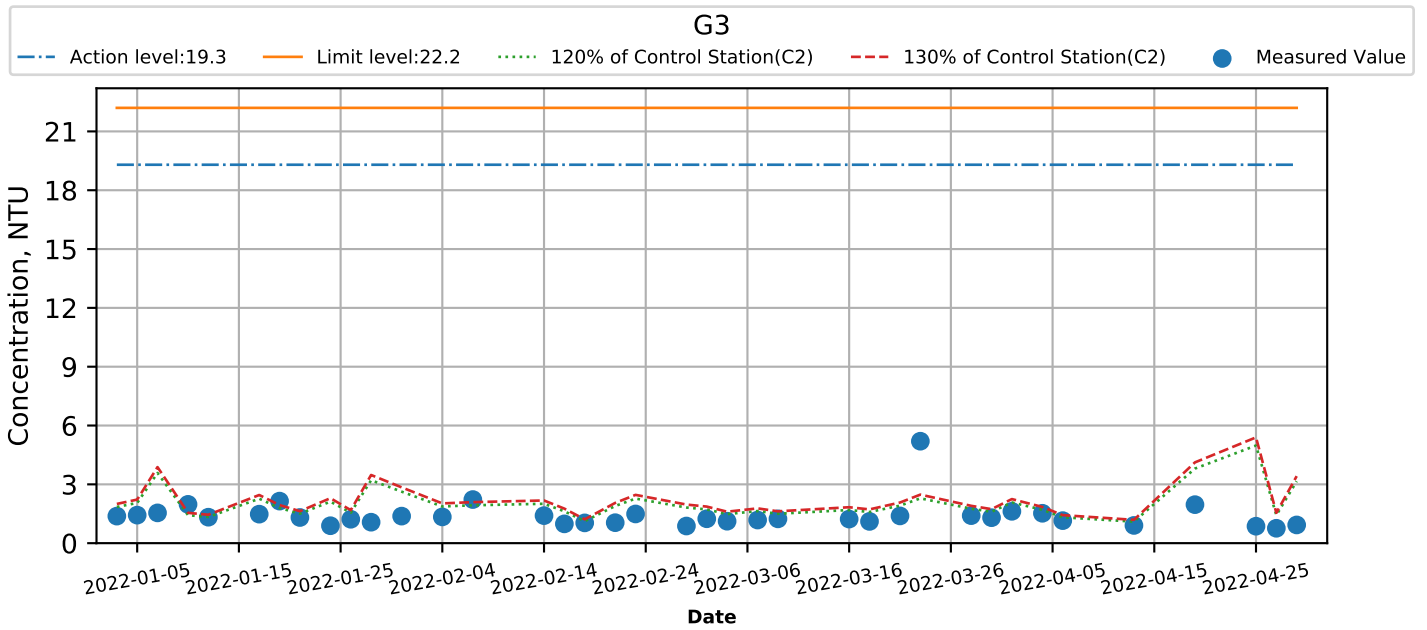
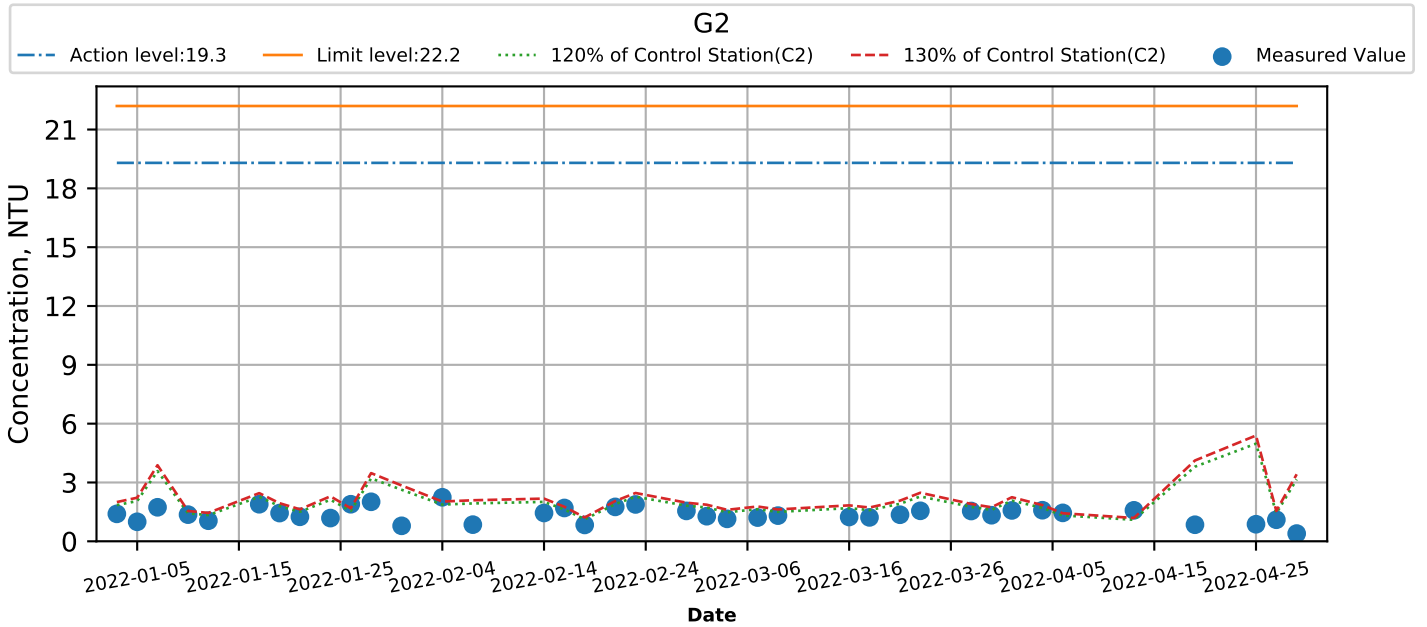
Graphical Presentation of Water Quality Monitoring Results (Jan-2022 to Apr-2022)

Turbidity (Bottom) at Monitoring Stations during Mid-Ebb



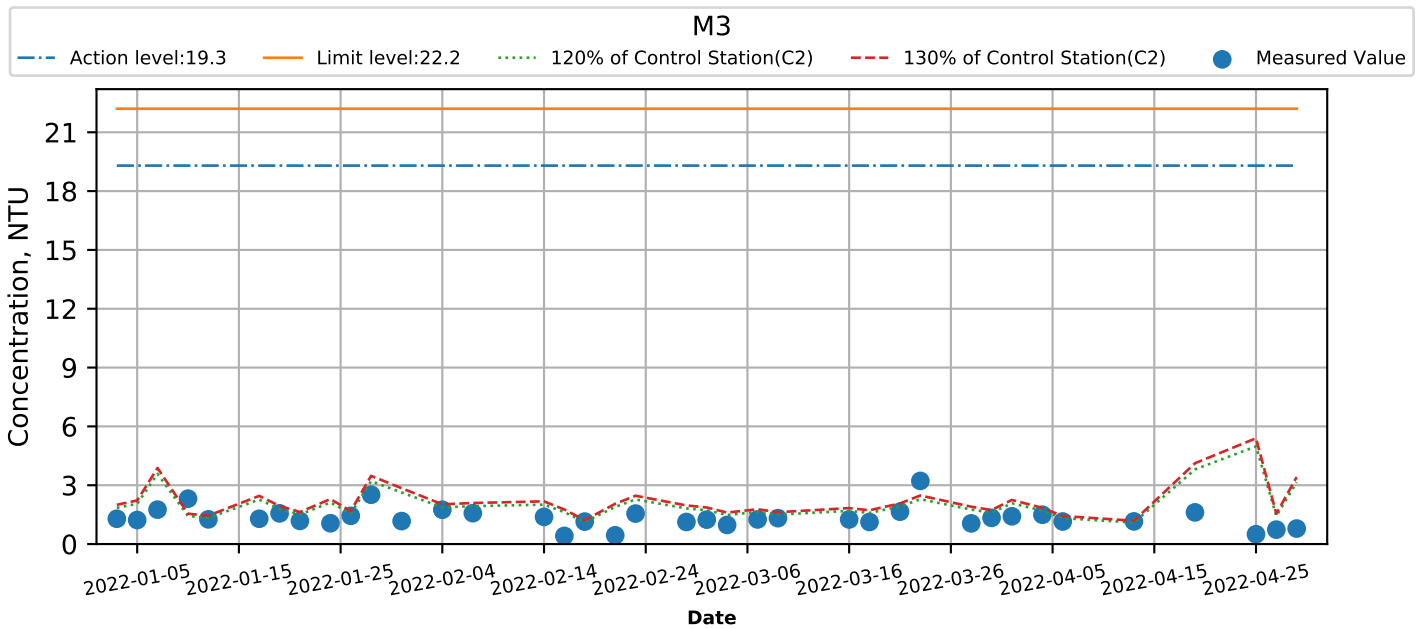
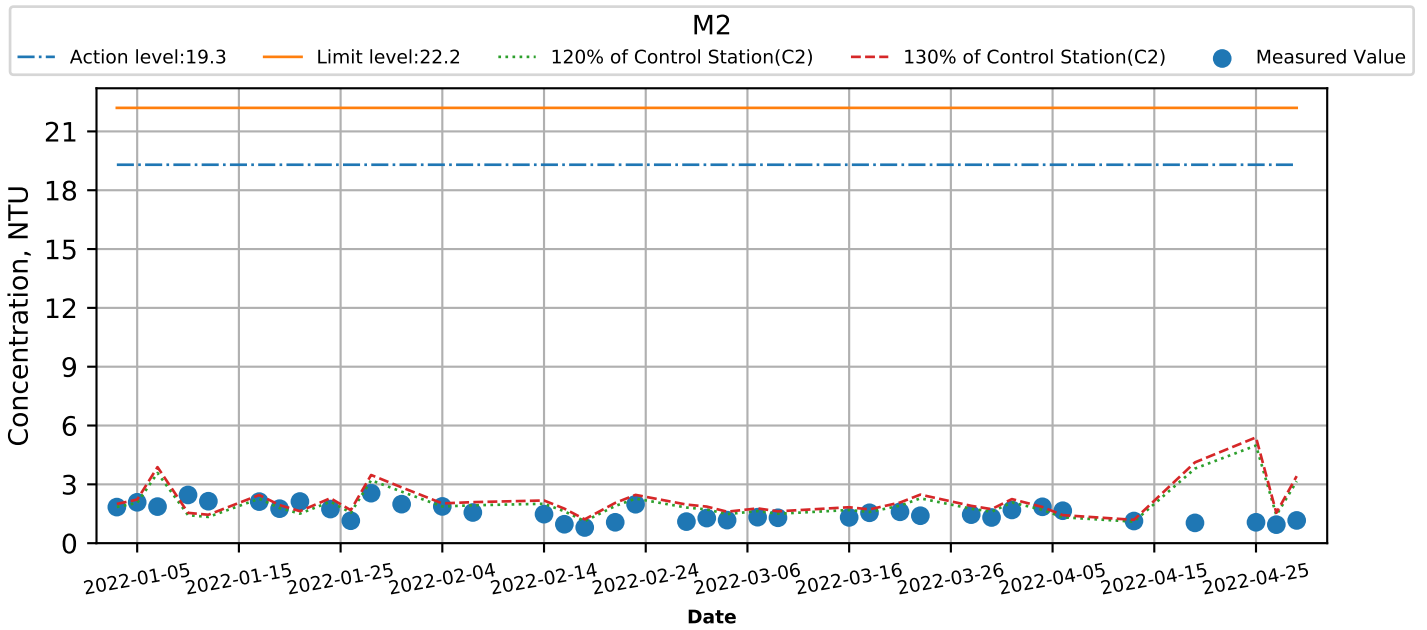
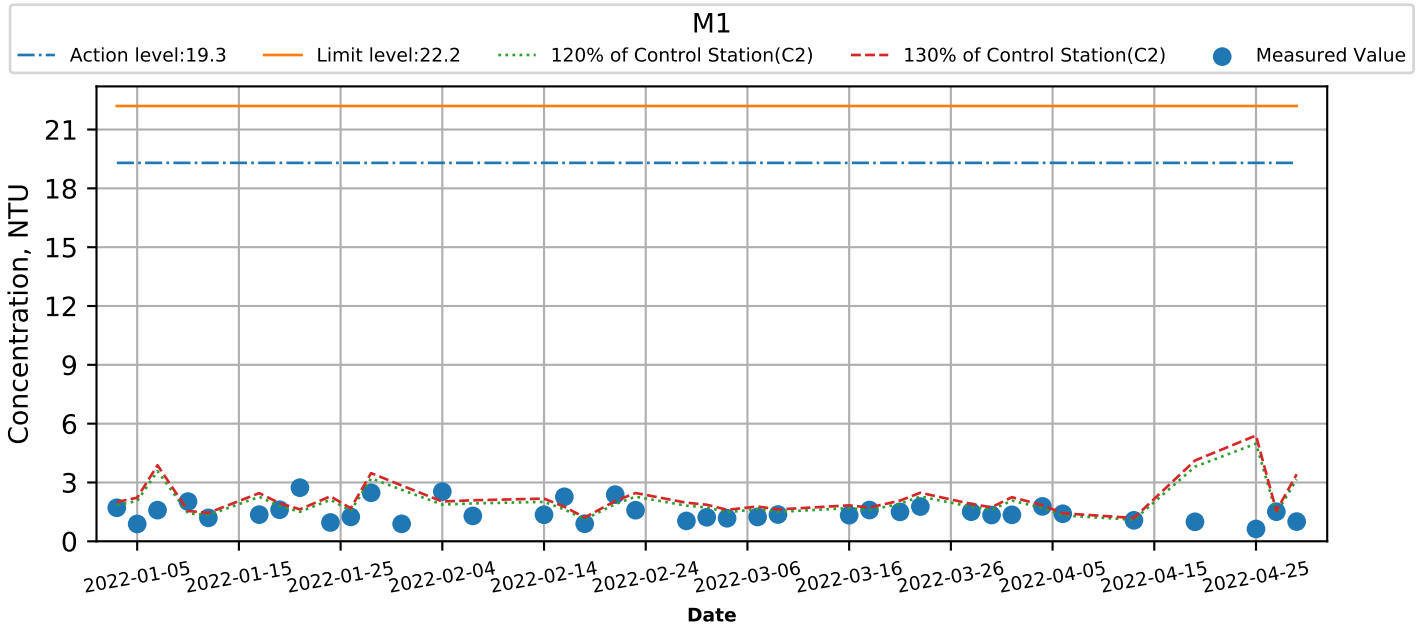
Graphical Presentation of Water Quality Monitoring Results (Jan-2022 to Apr-2022)

Turbidity (Bottom) at Monitoring Stations during Mid-Ebb



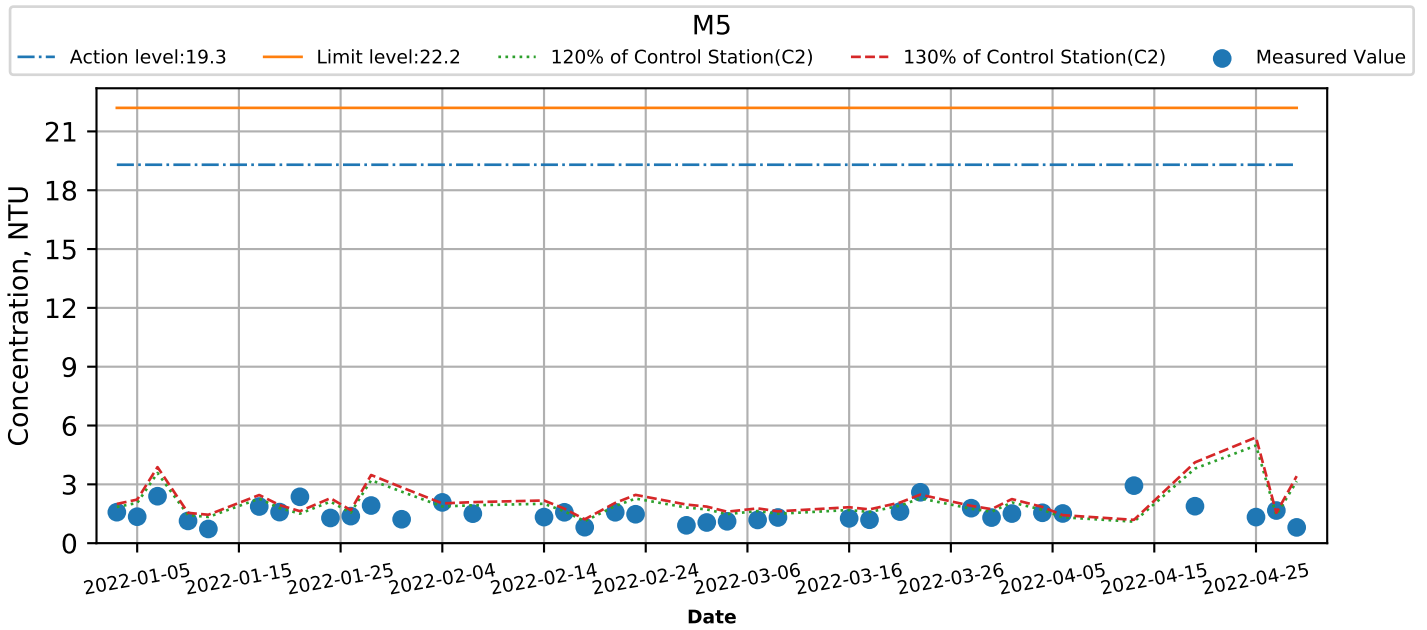
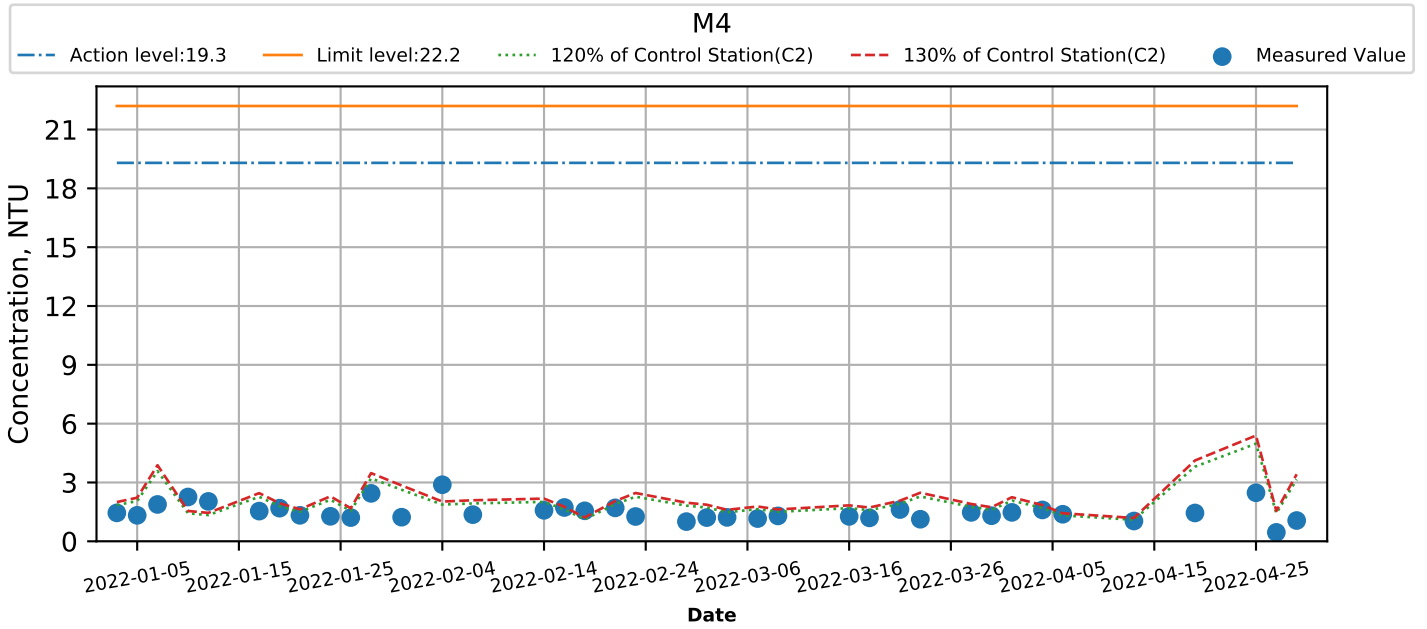
Graphical Presentation of Water Quality Monitoring Results (Jan-2022 to Apr-2022)

Turbidity (Bottom) at Monitoring Stations during Mid-Ebb



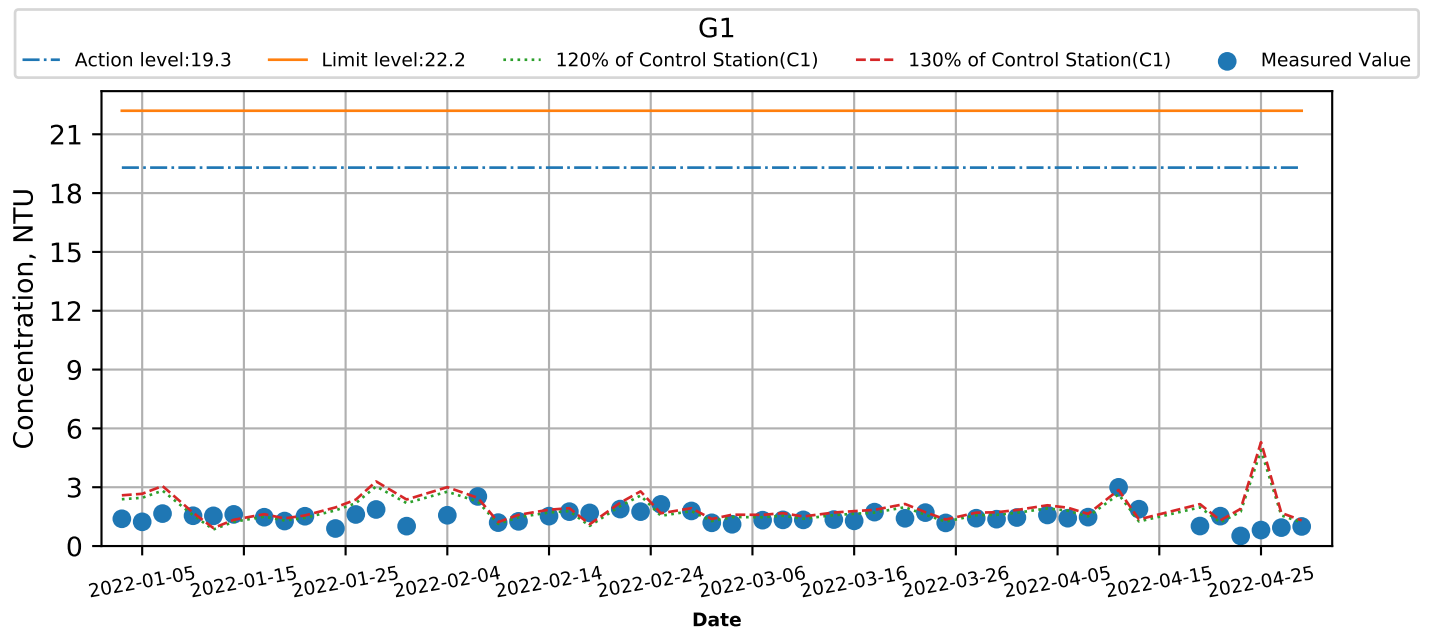
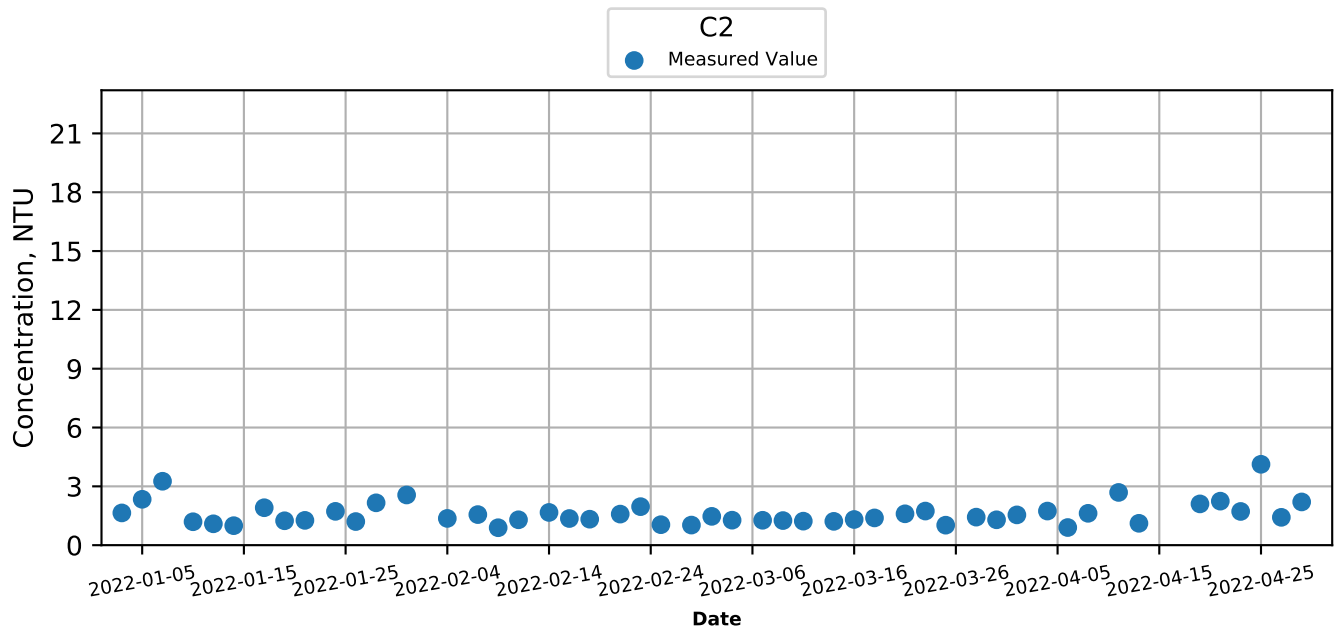
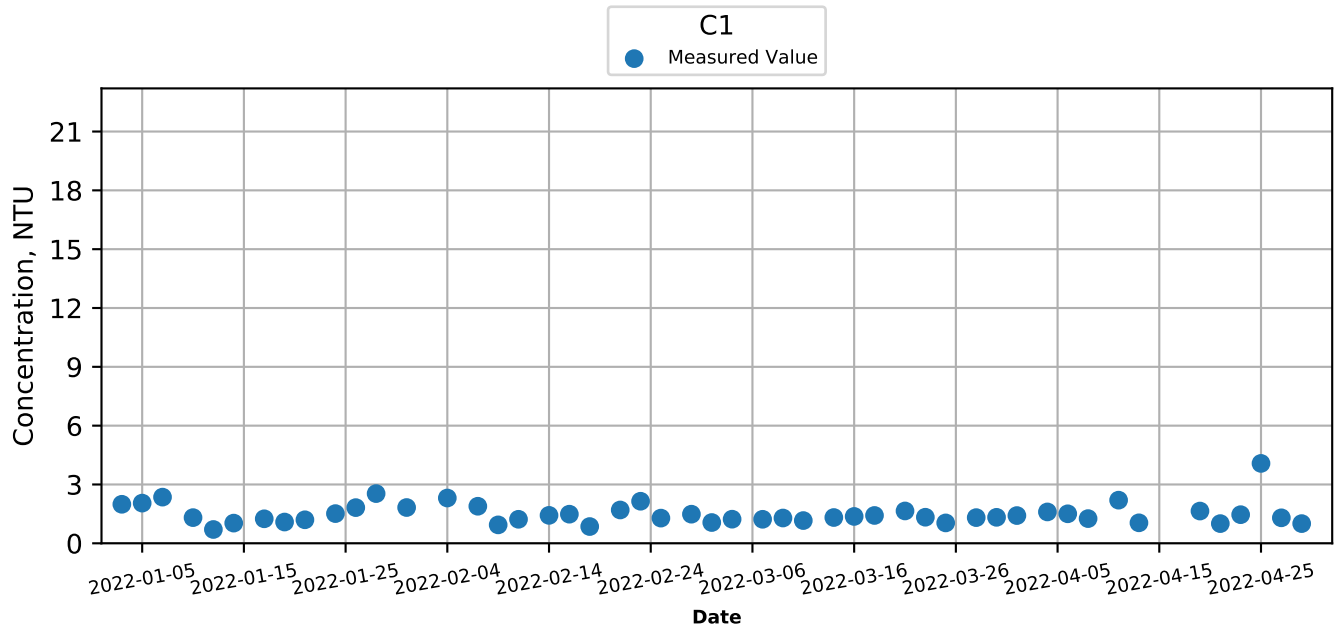
Graphical Presentation of Water Quality Monitoring Results (Jan-2022 to Apr-2022)

Turbidity (Bottom) at Monitoring Stations during Mid-Ebb



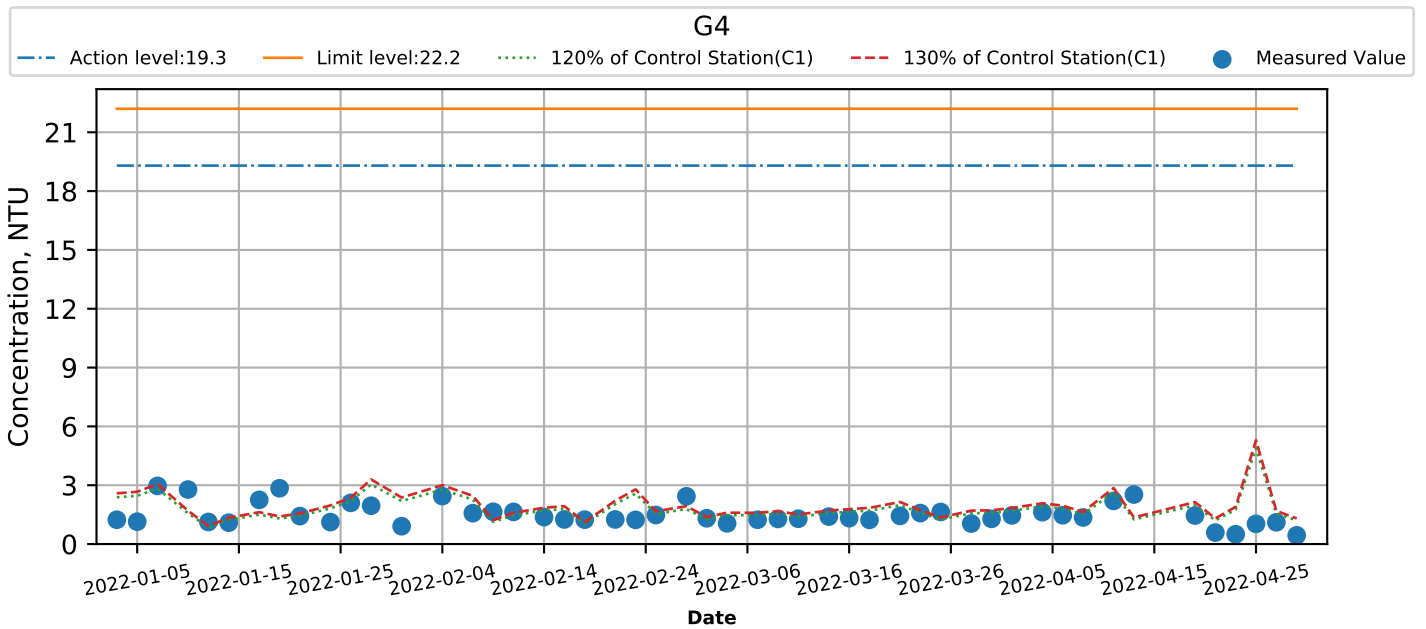
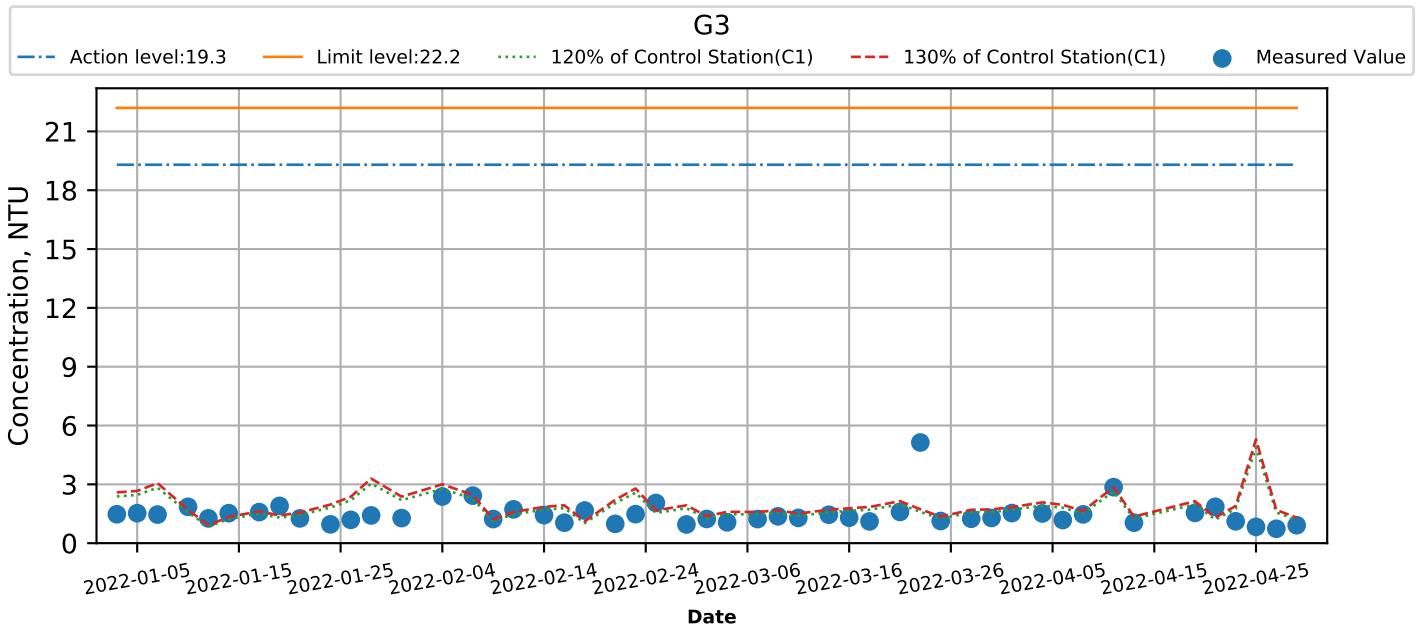
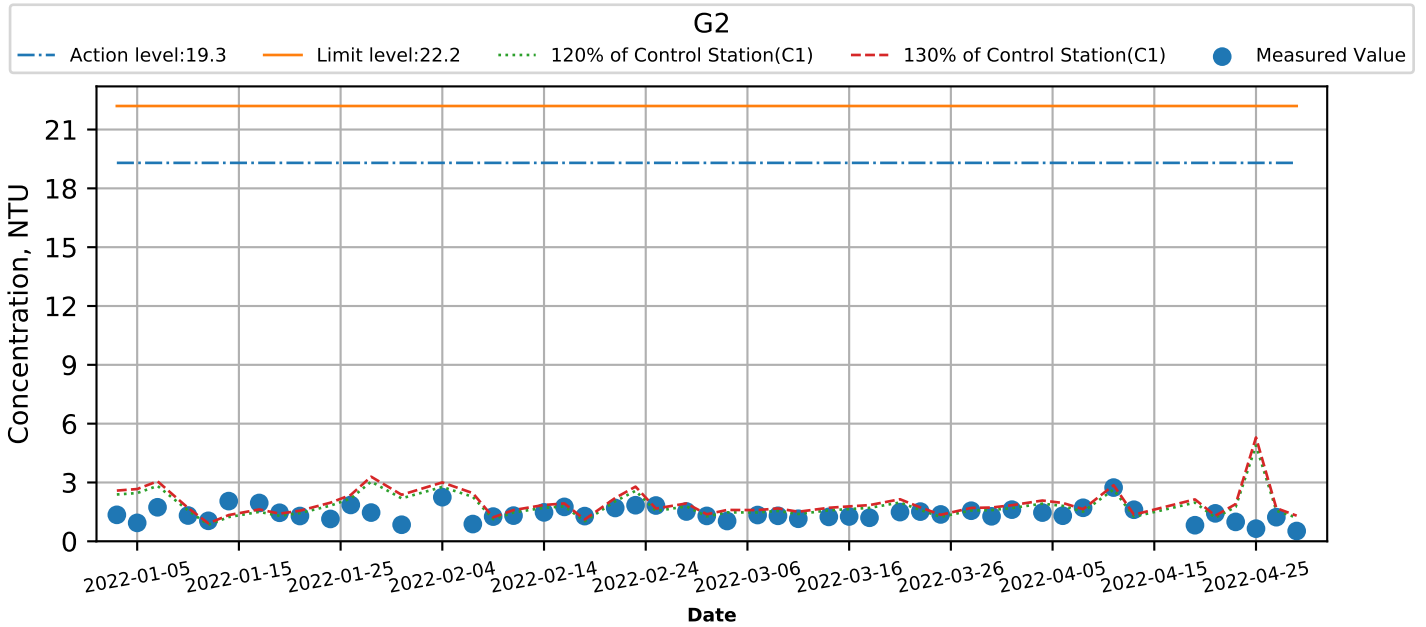
Graphical Presentation of Water Quality Monitoring Results (Jan-2022 to Apr-2022)

Turbidity (Bottom) at Monitoring Stations during Mid-Flood



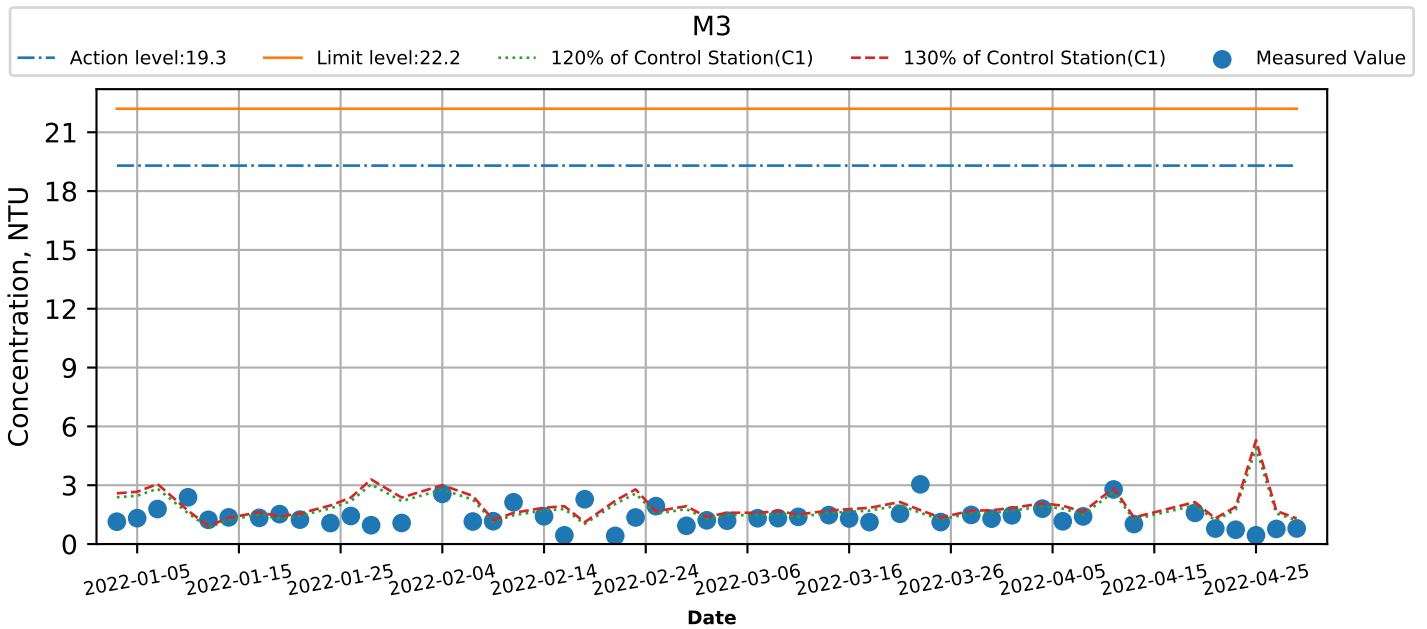
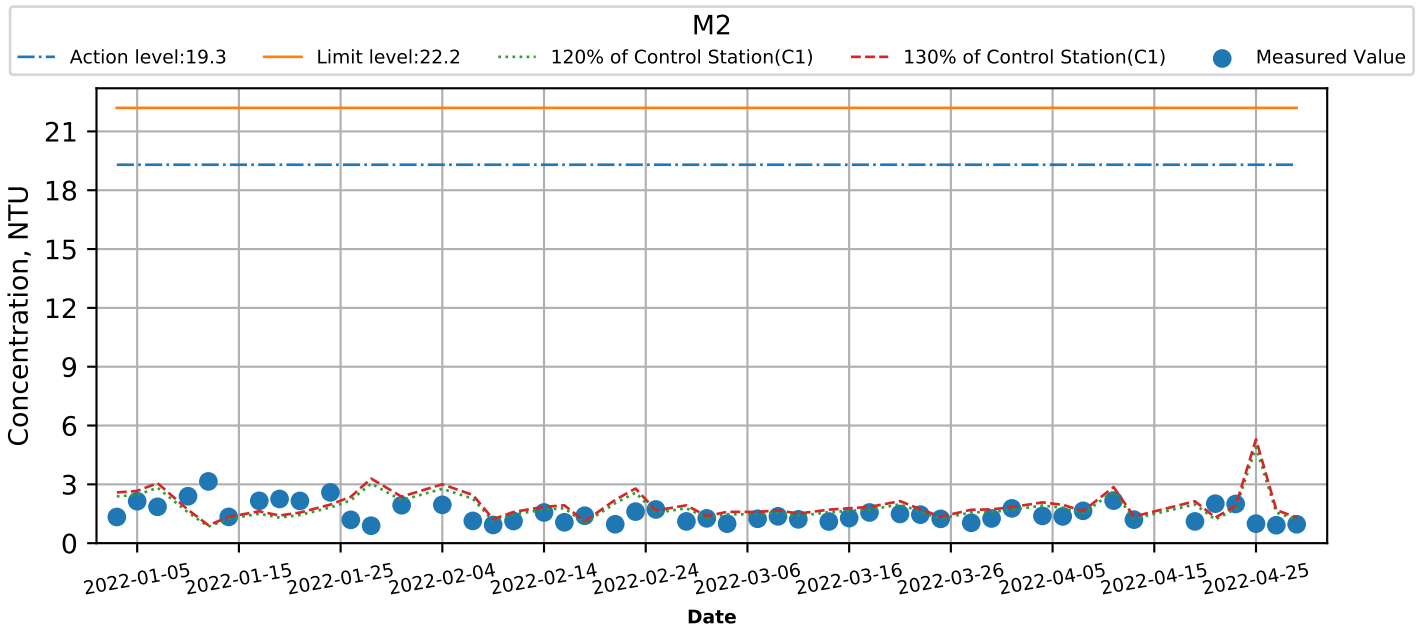
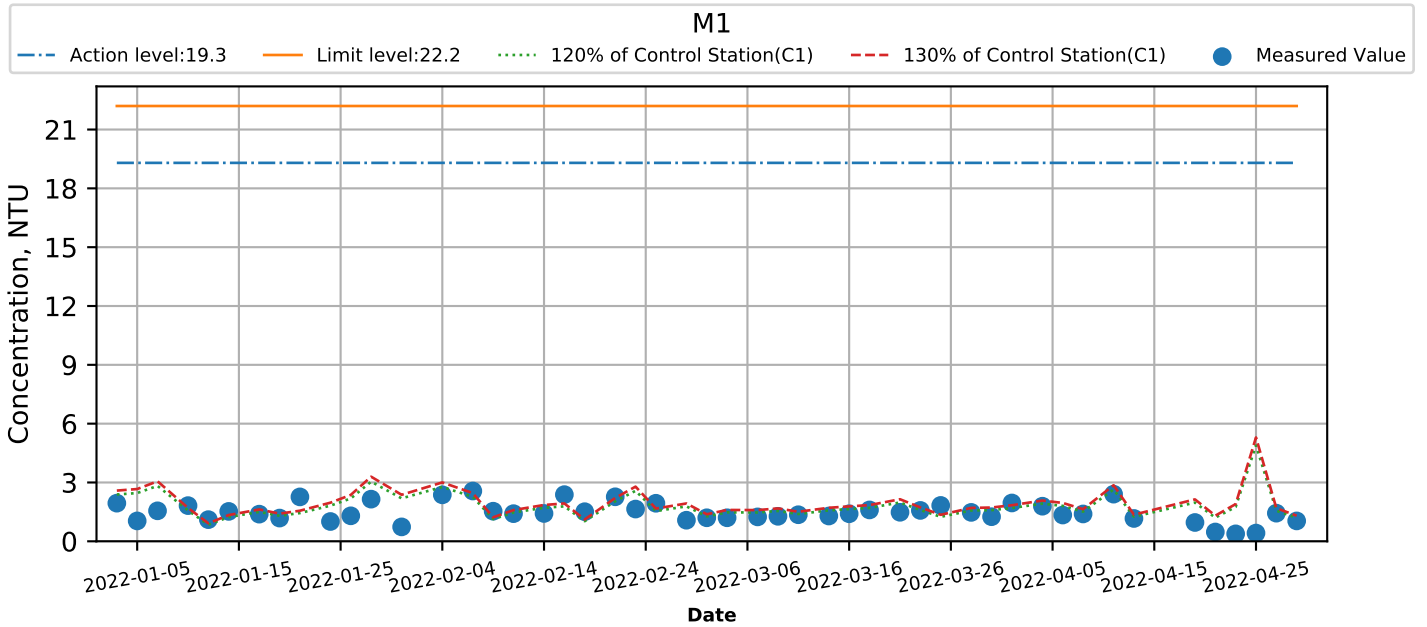
Graphical Presentation of Water Quality Monitoring Results (Jan-2022 to Apr-2022)

Turbidity (Bottom) at Monitoring Stations during Mid-Flood



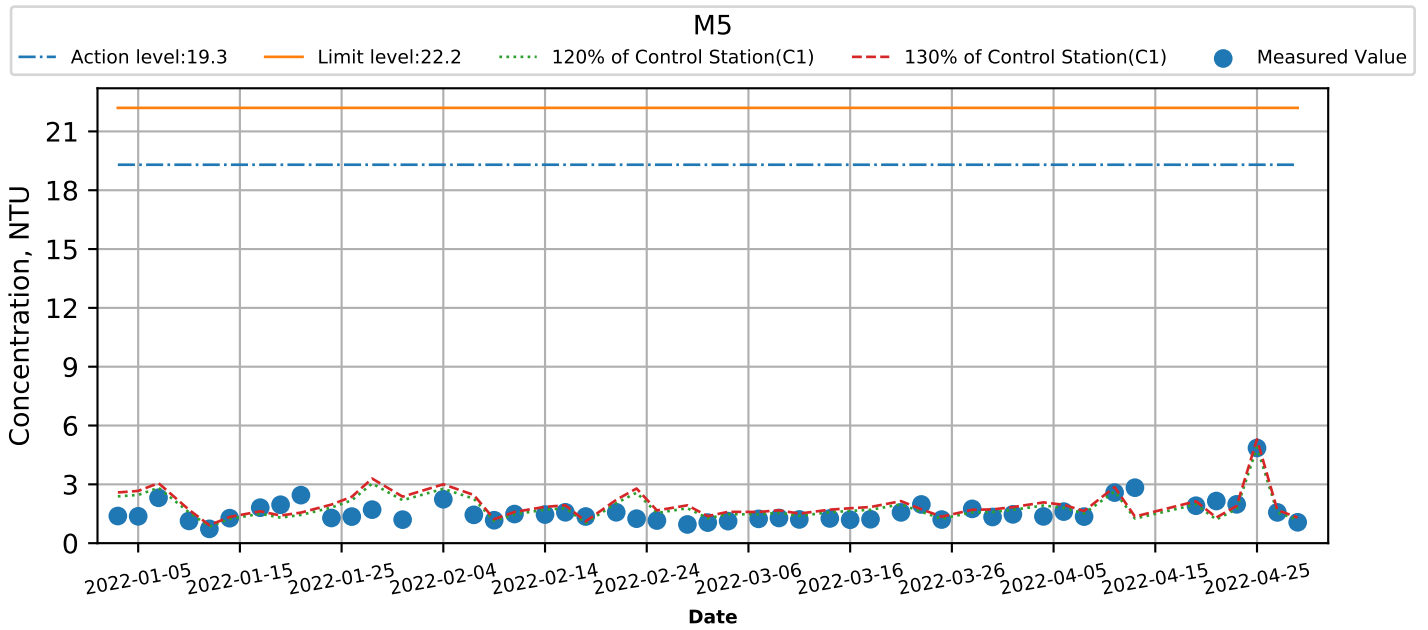
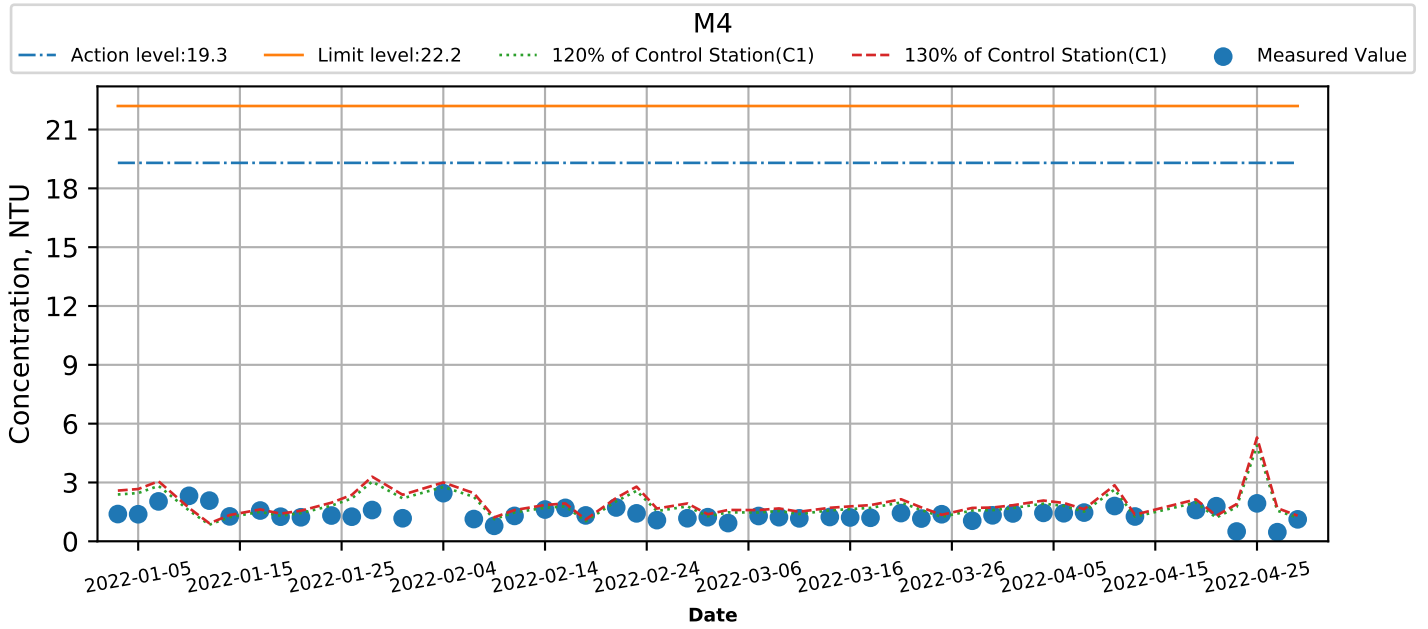
Graphical Presentation of Water Quality Monitoring Results (Jan-2022 to Apr-2022)

Turbidity (Bottom) at Monitoring Stations during Mid-Flood



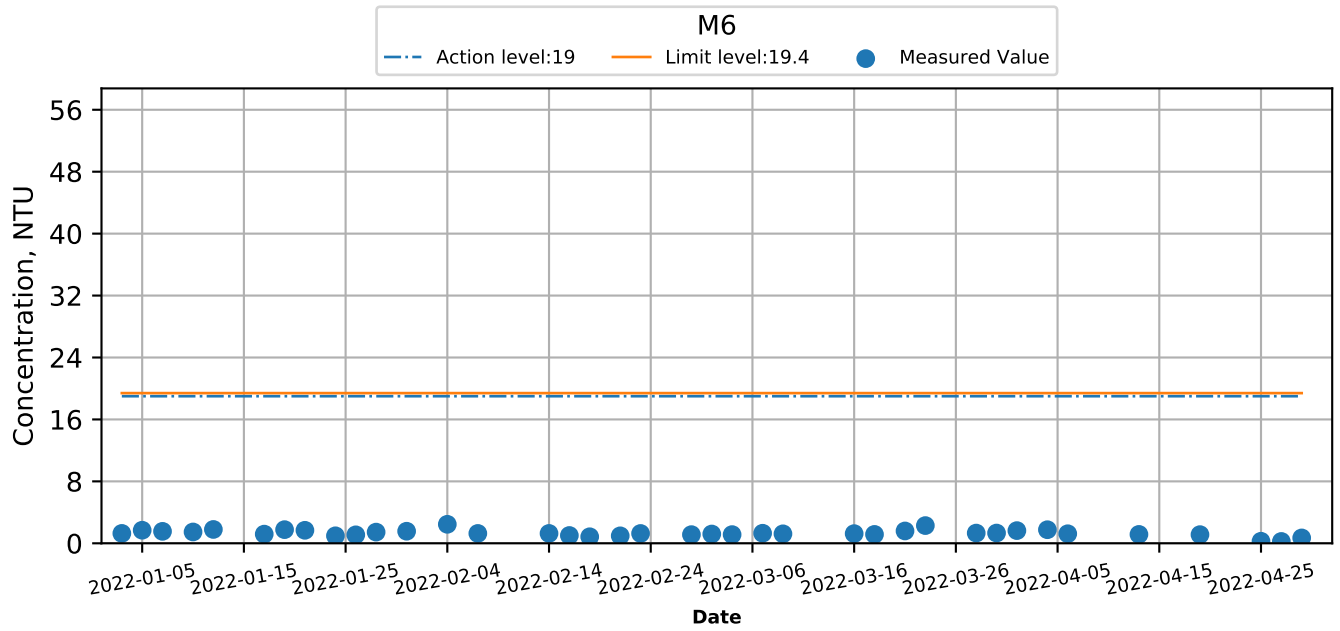
Graphical Presentation of Water Quality Monitoring Results (Jan-2022 to Apr-2022)

Turbidity (Bottom) at Monitoring Stations during Mid-Flood



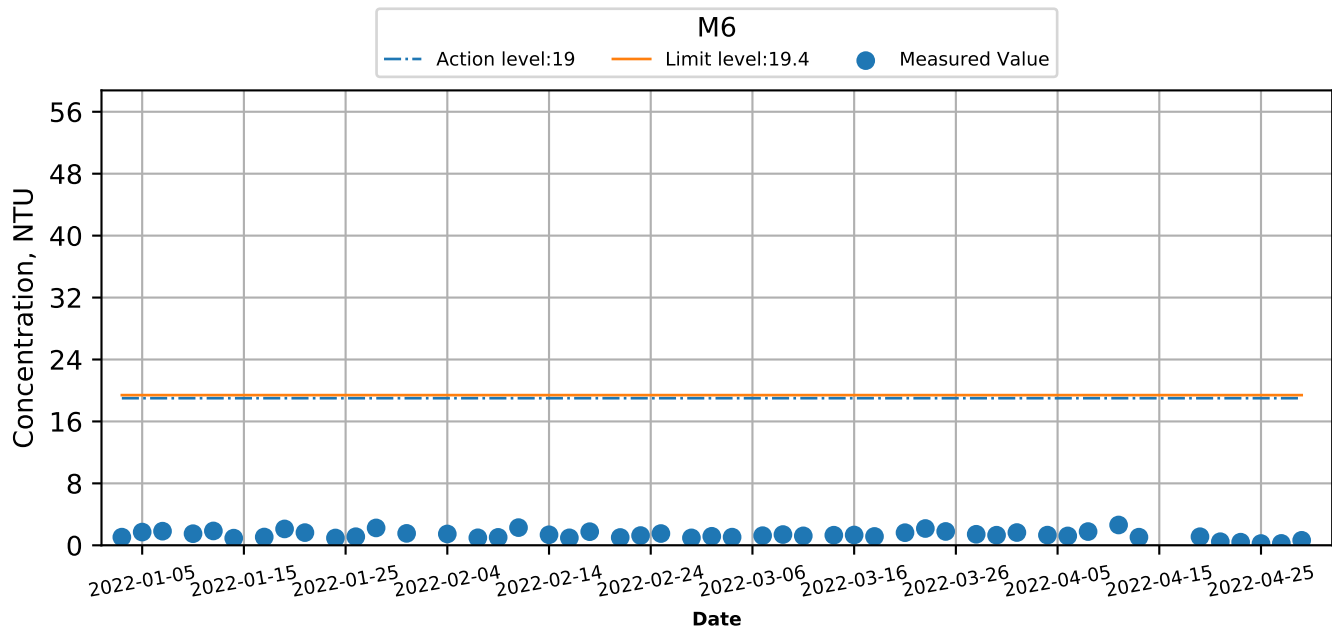
Graphical Presentation of Water Quality Monitoring Results (Jan-2022 to Apr-2022)

Turbidity (Intake level) at Monitoring Stations during Mid-Ebb



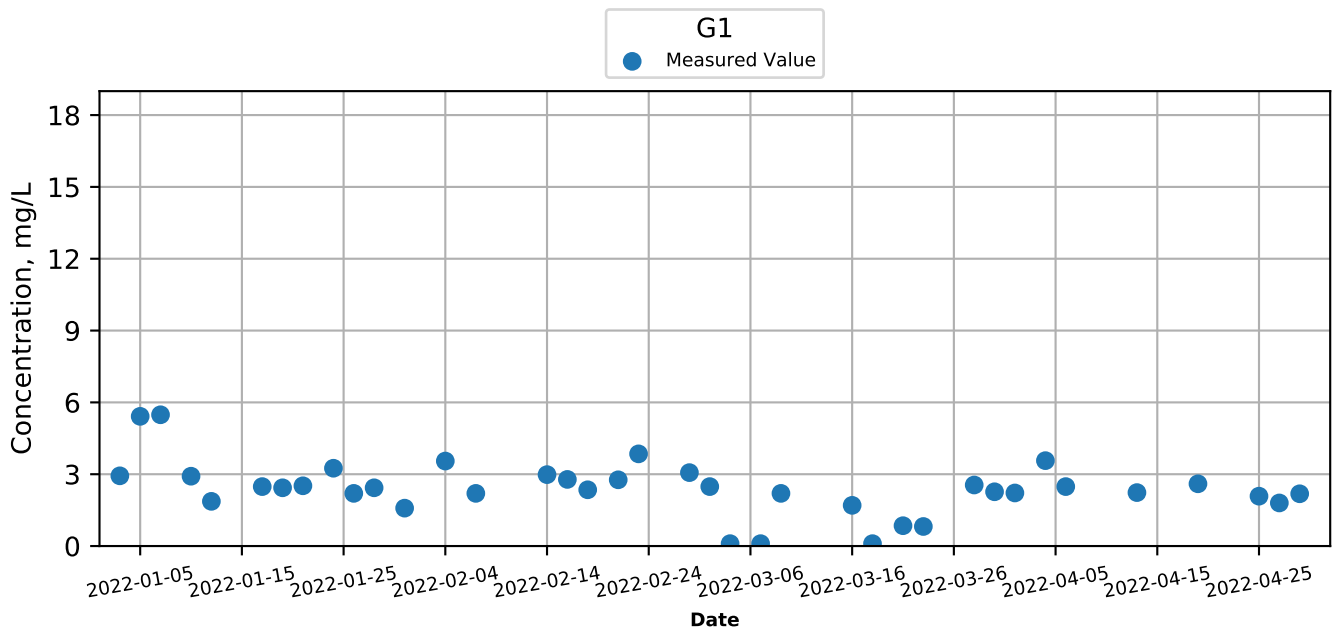
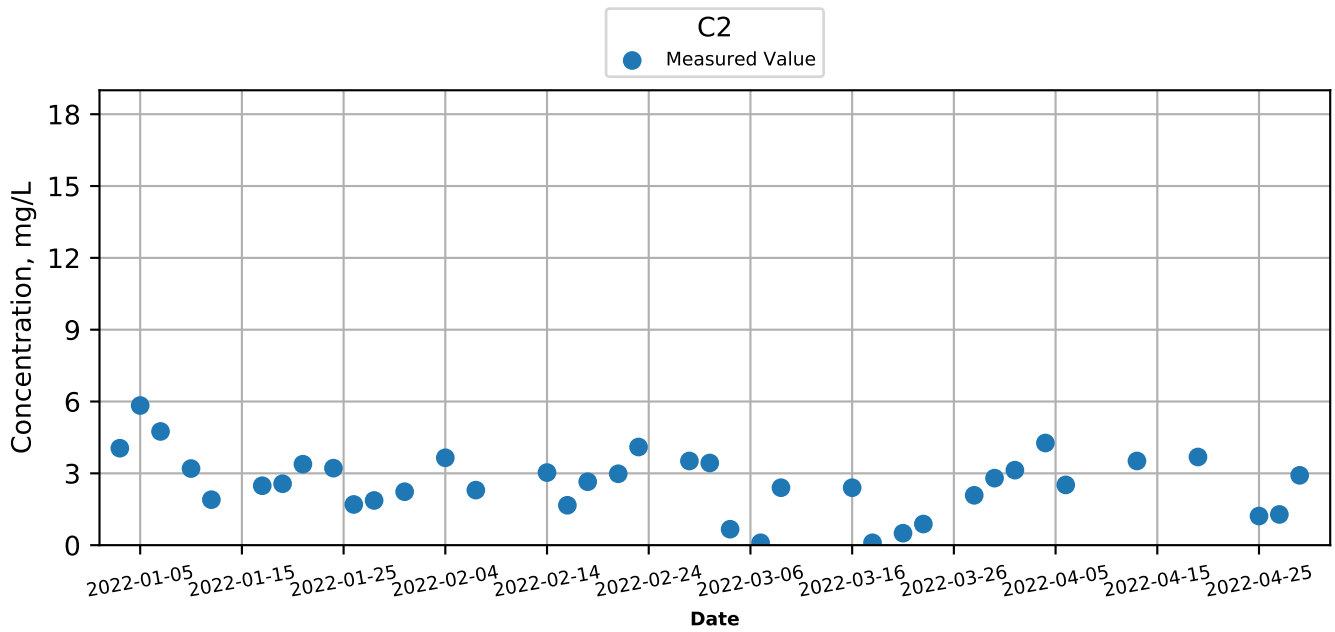
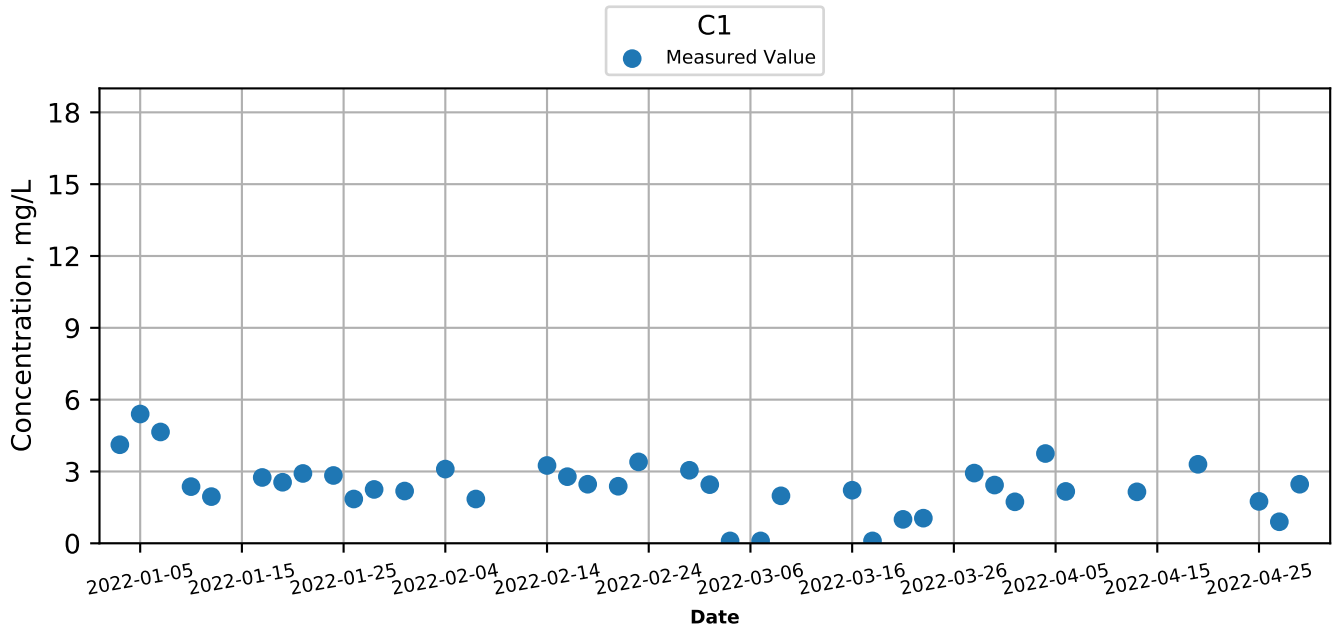
Graphical Presentation of Water Quality Monitoring Results (Jan-2022 to Apr-2022)

Turbidity (Intake level) at Monitoring Stations during Mid-Flood



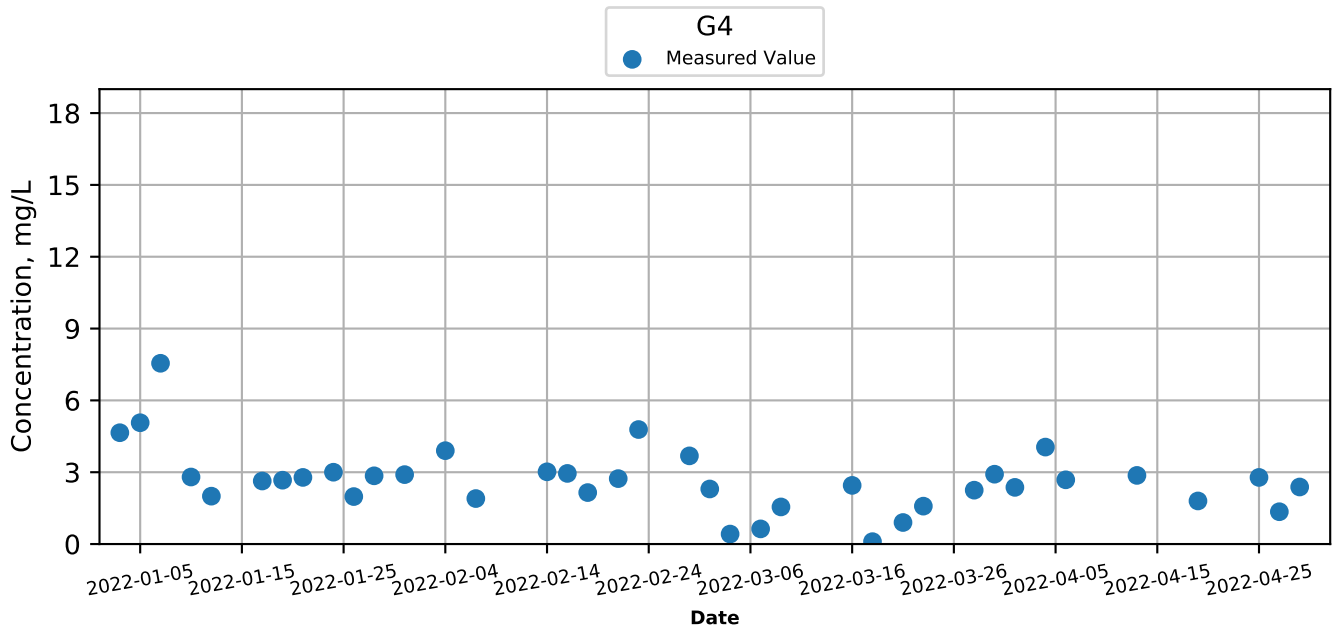
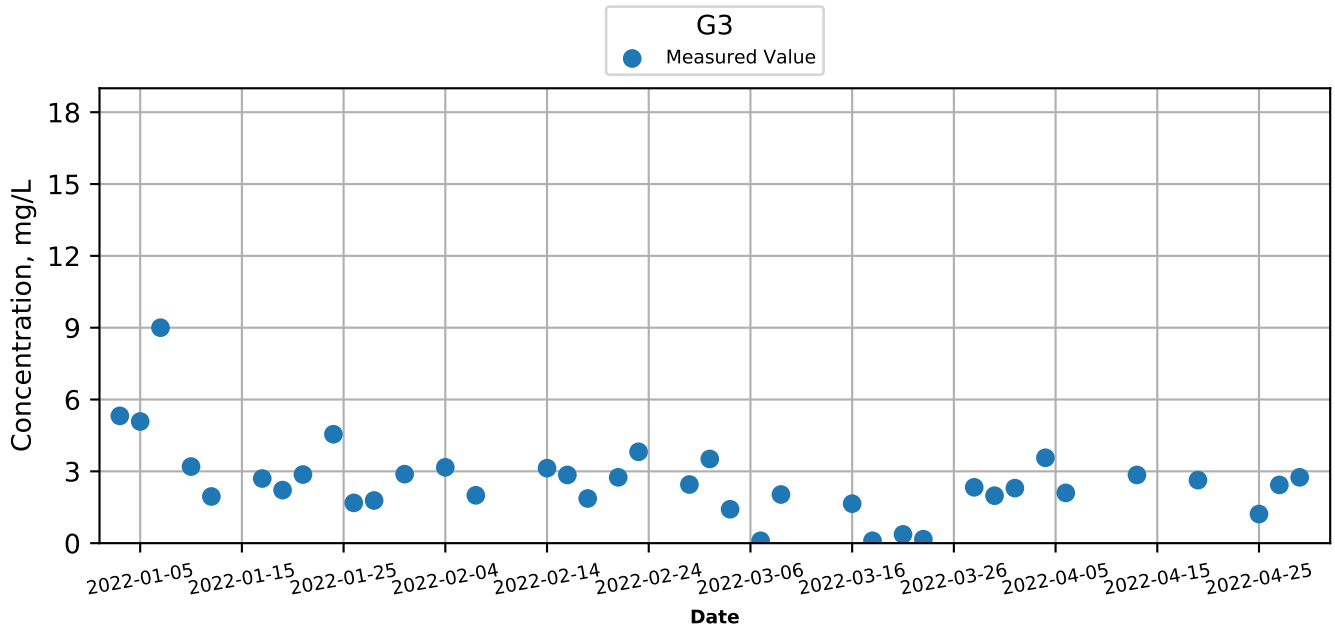
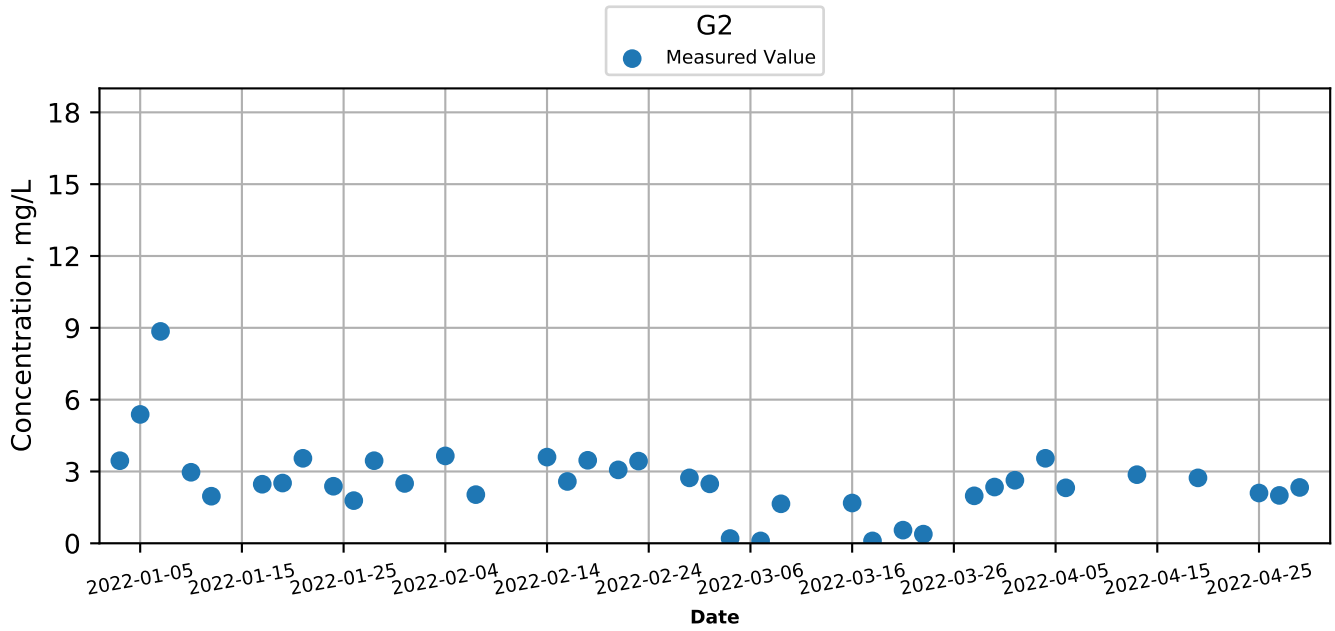
Graphical Presentation of Water Quality Monitoring Results (Jan-2022 to Apr-2022)

Suspended Solids (Depth-Averaged) at Monitoring Stations during Mid-Ebb



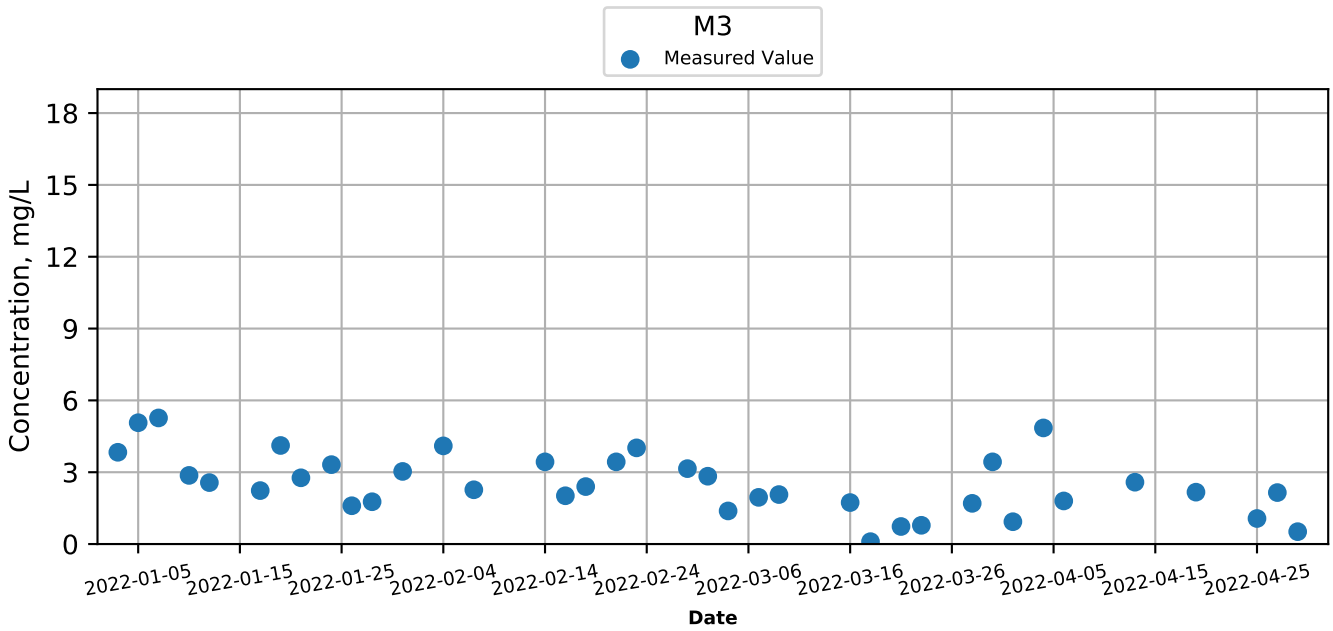
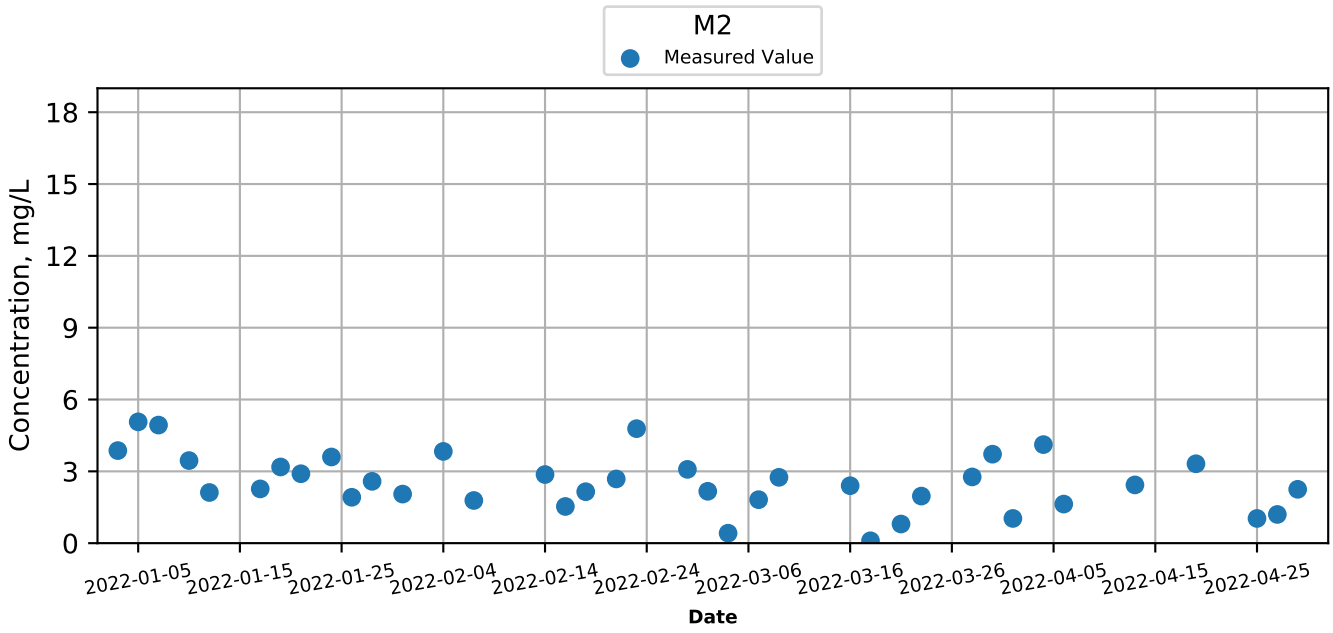
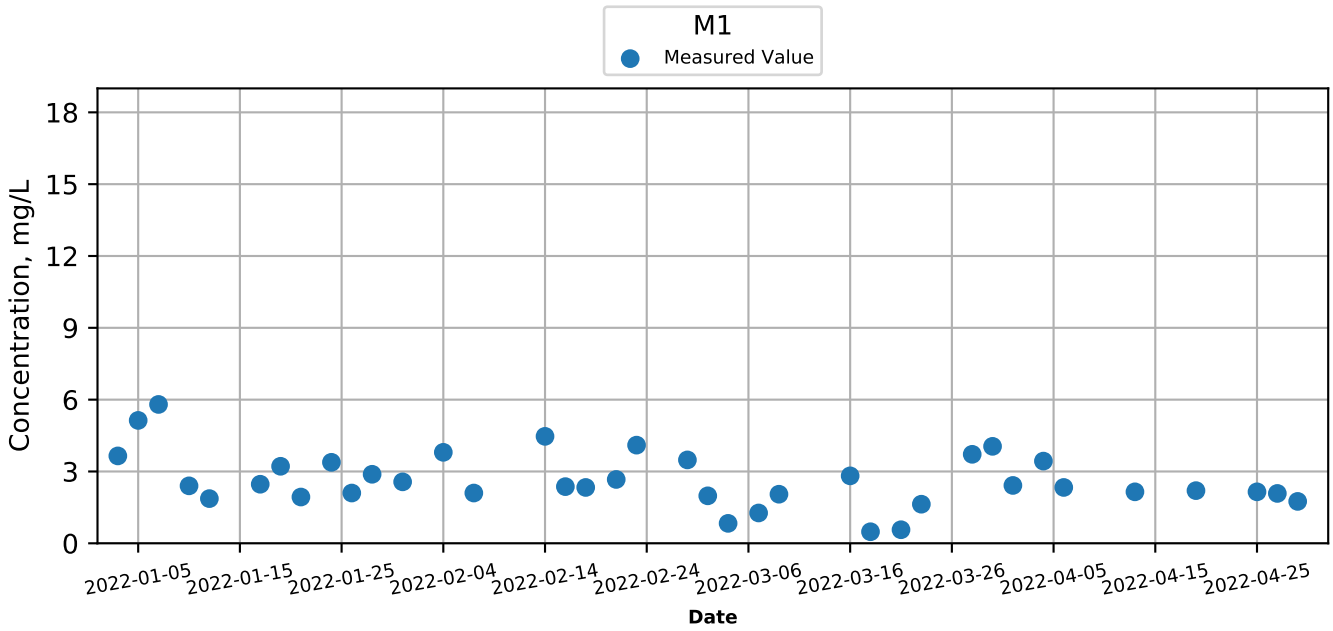
Graphical Presentation of Water Quality Monitoring Results (Jan-2022 to Apr-2022)

Suspended Solids (Depth-Averaged) at Monitoring Stations during Mid-Ebb



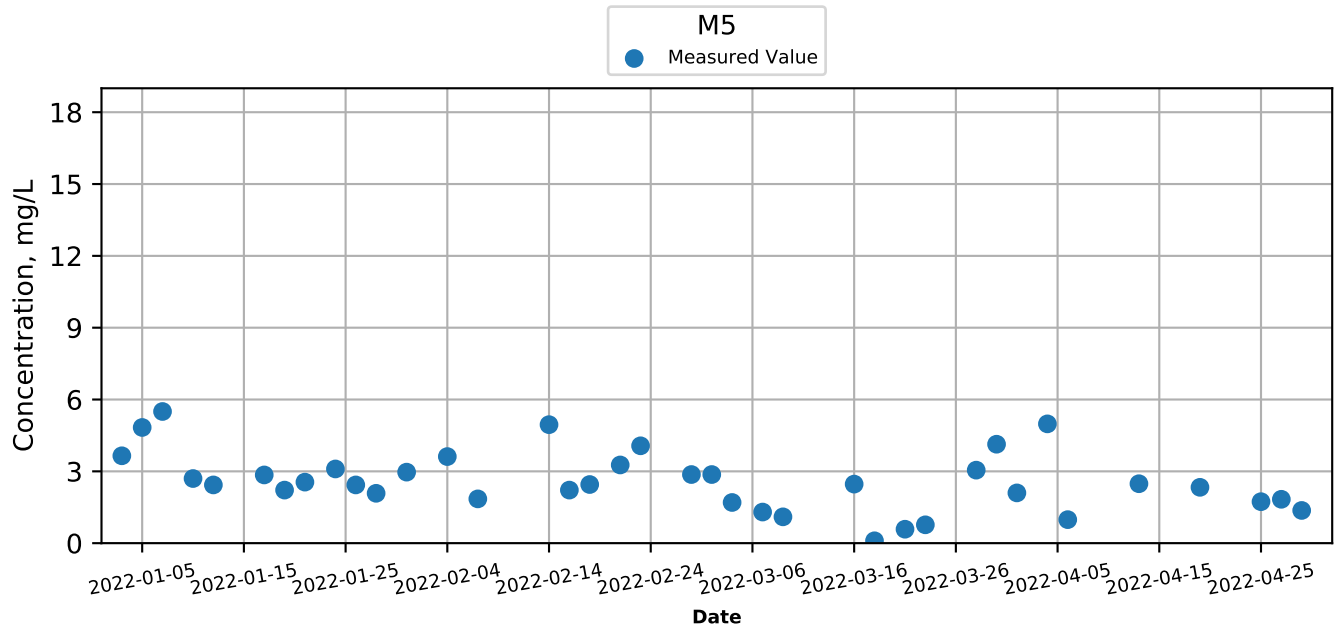
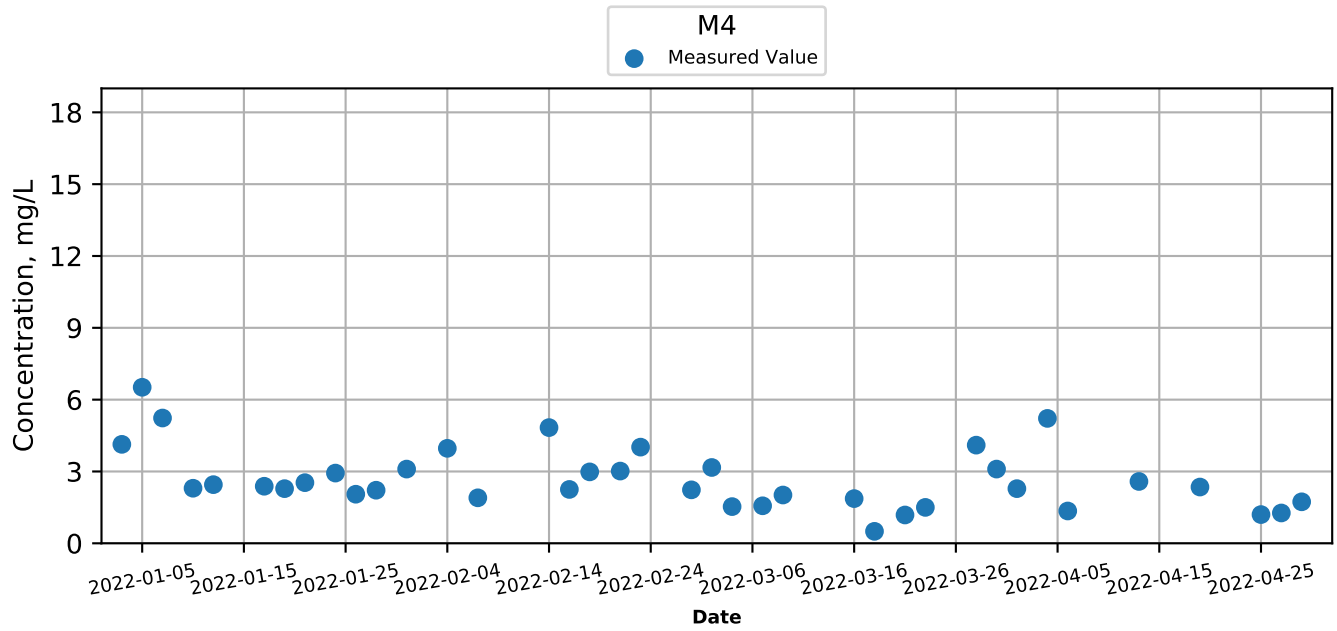
Graphical Presentation of Water Quality Monitoring Results (Jan-2022 to Apr-2022)

Suspended Solids (Depth-Averaged) at Monitoring Stations during Mid-Ebb



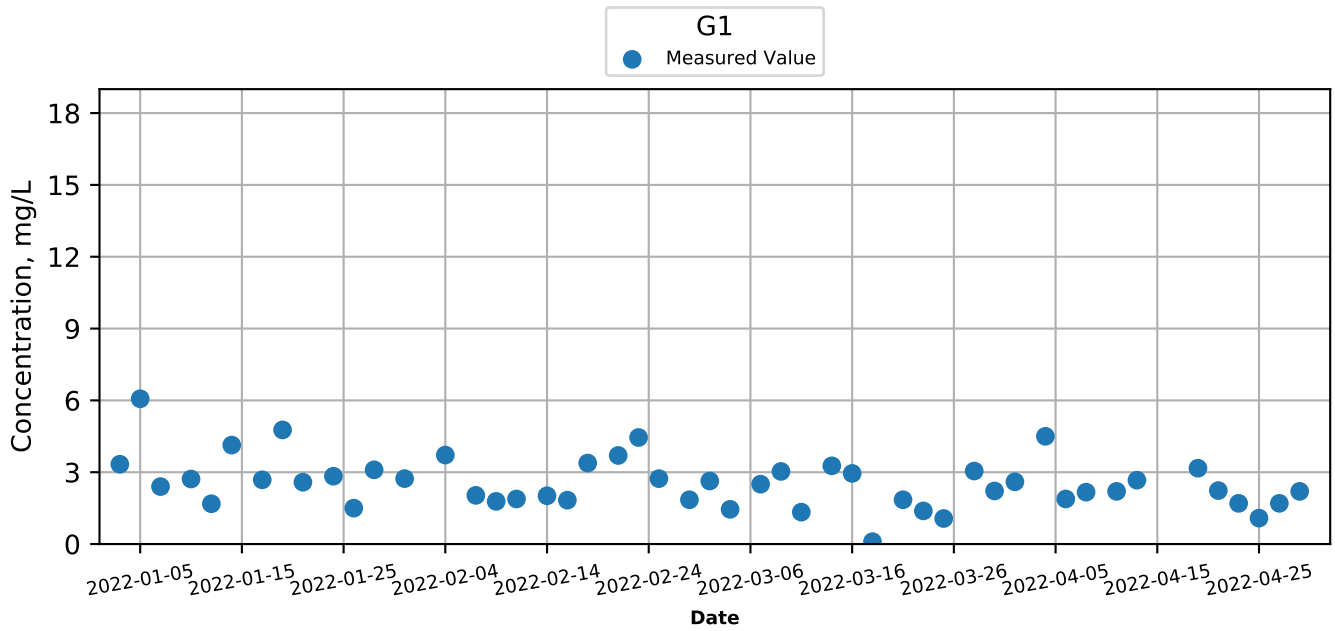
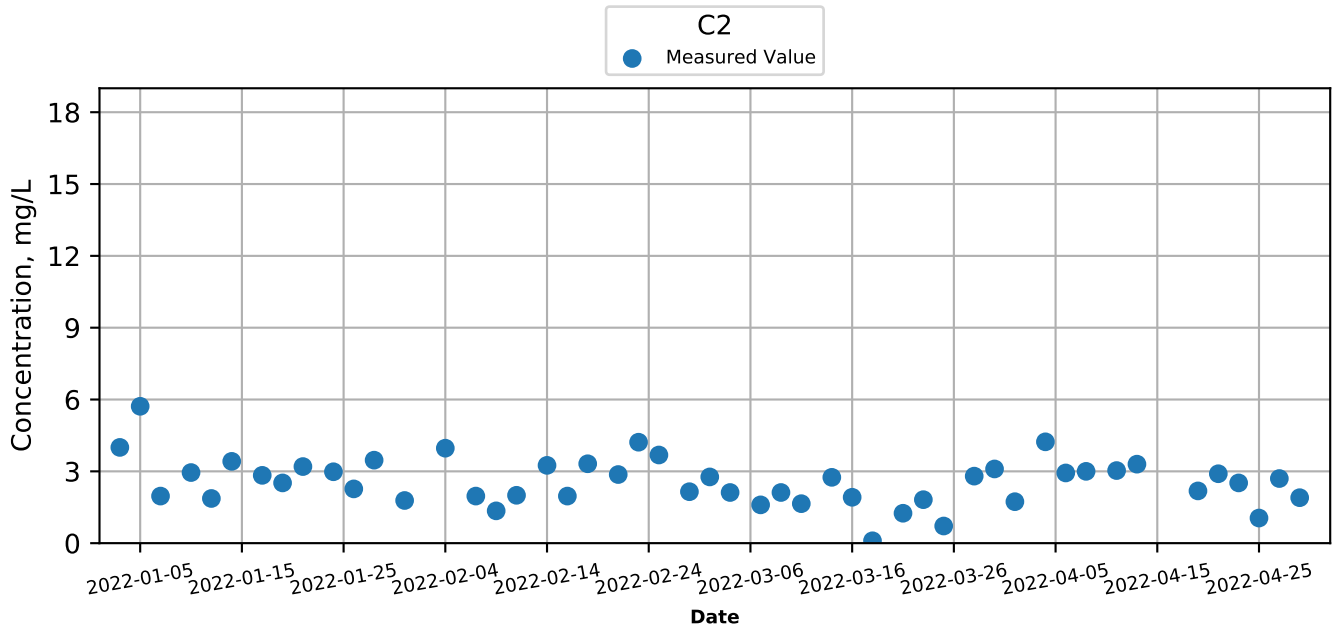
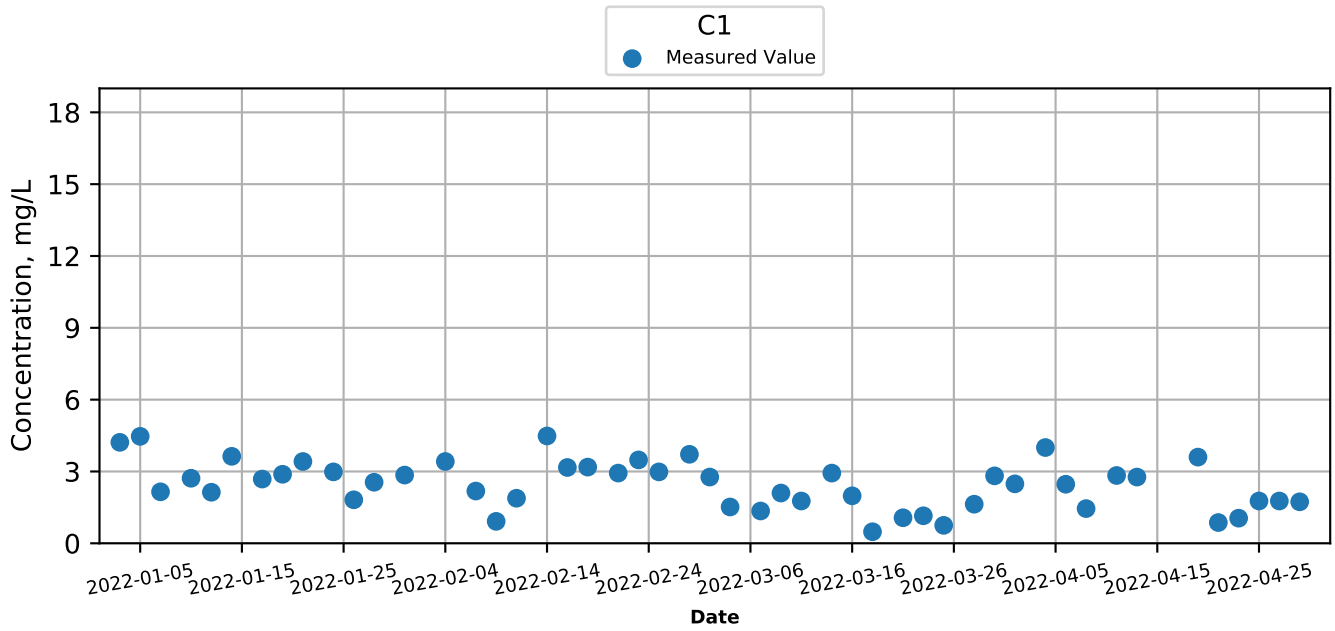
Graphical Presentation of Water Quality Monitoring Results (Jan-2022 to Apr-2022)

Suspended Solids (Depth-Averaged) at Monitoring Stations during Mid-Ebb



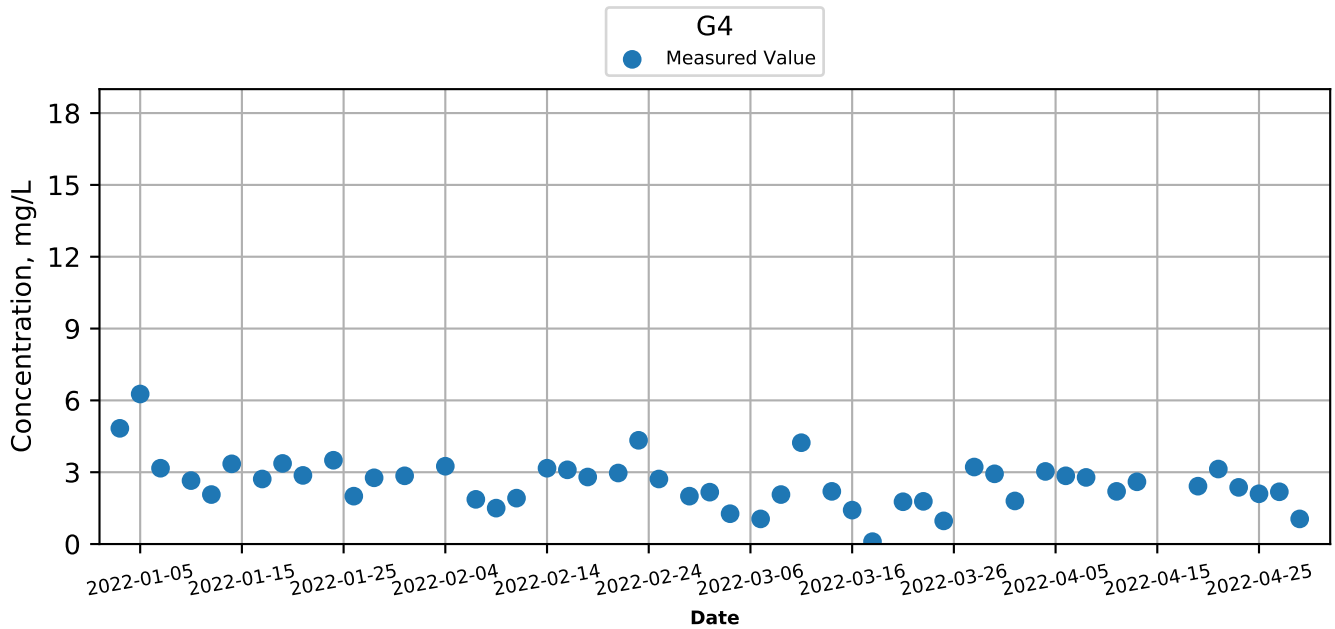
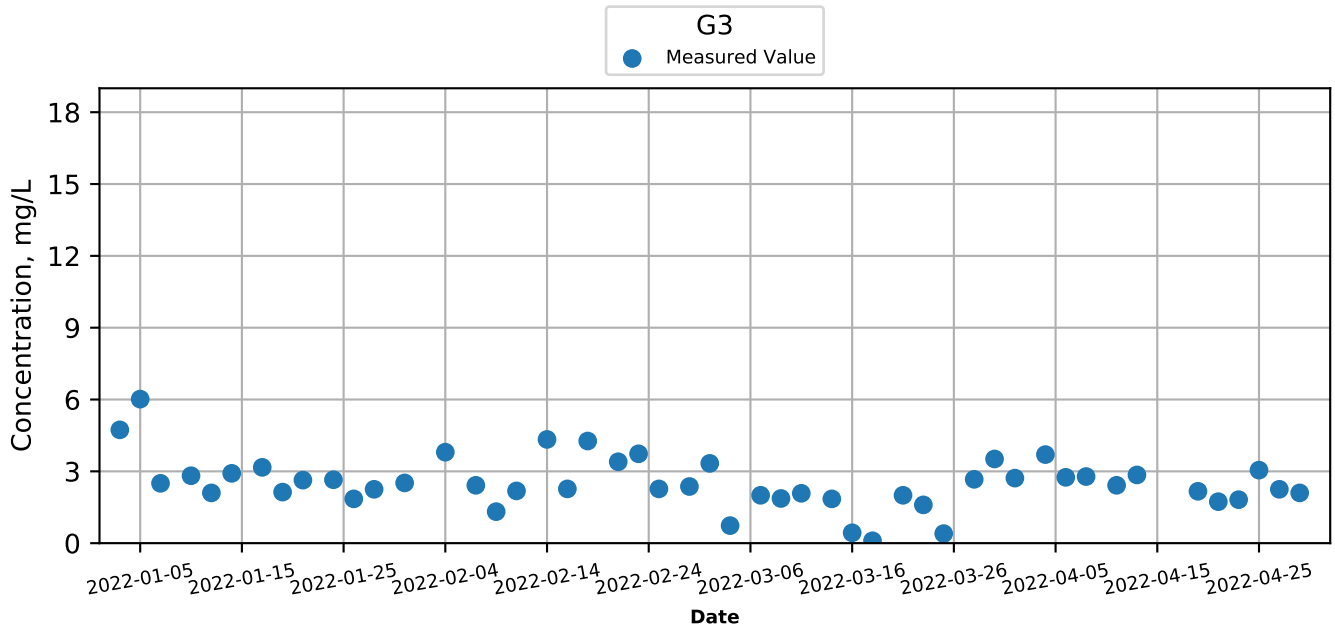
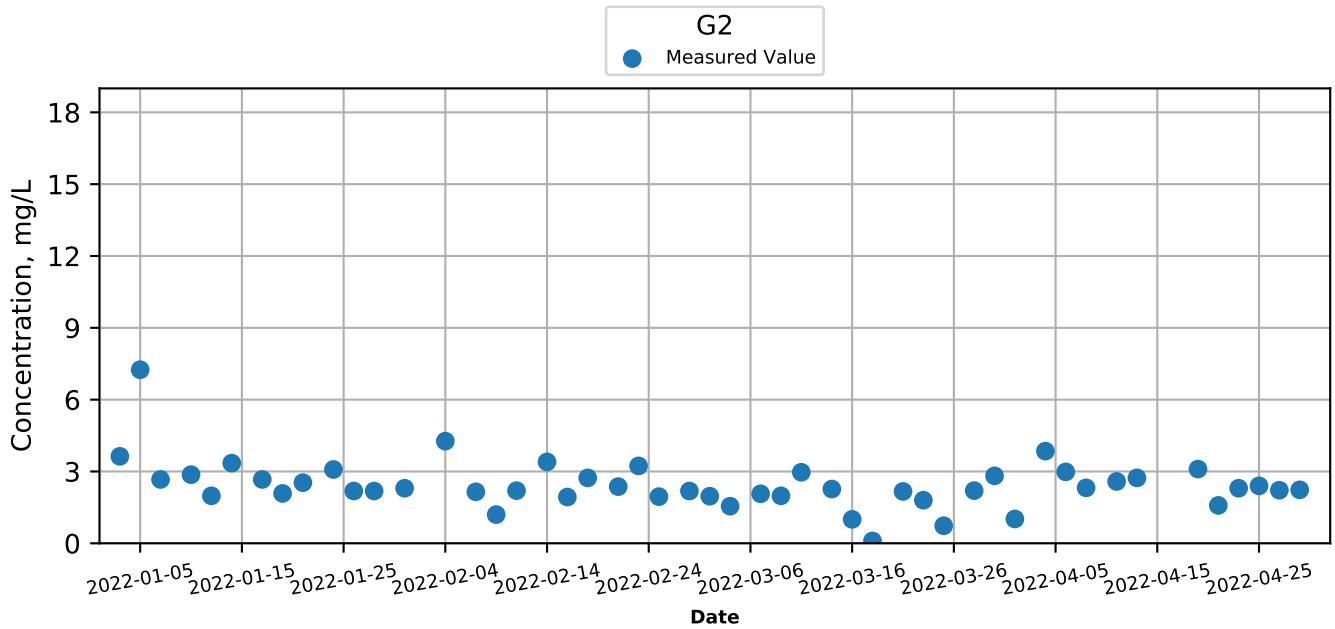
Graphical Presentation of Water Quality Monitoring Results (Jan-2022 to Apr-2022)

Suspended Solids (Depth-Averaged) at Monitoring Stations during Mid-Flood



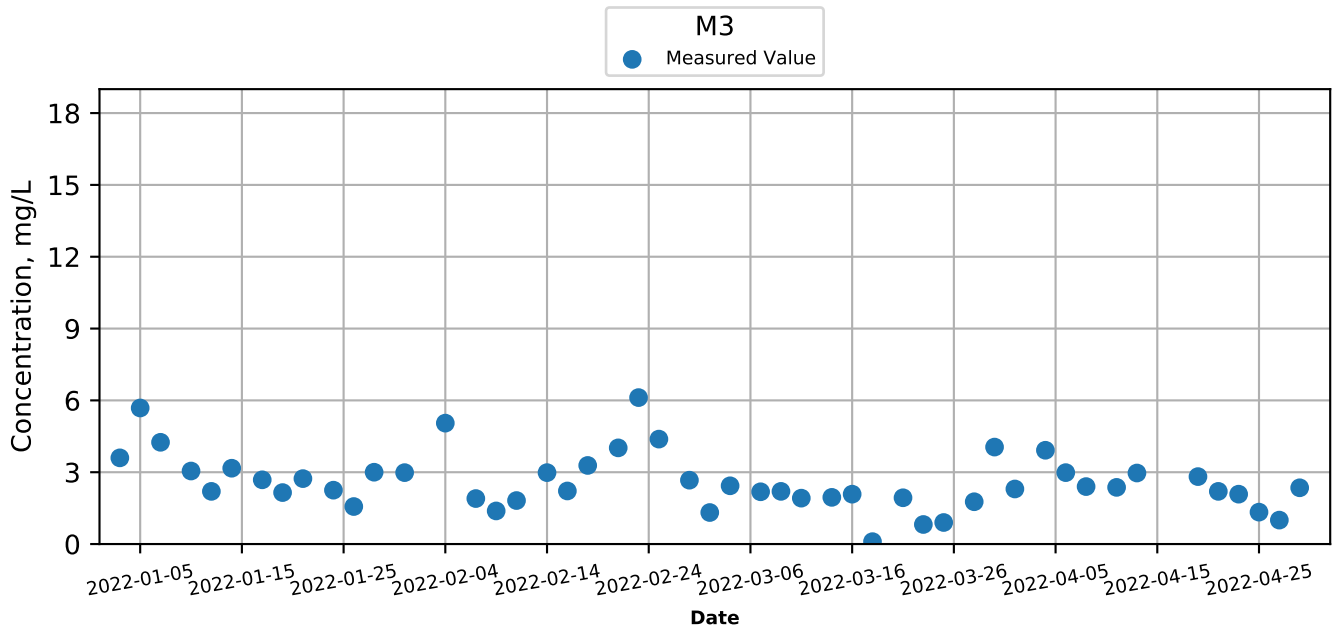
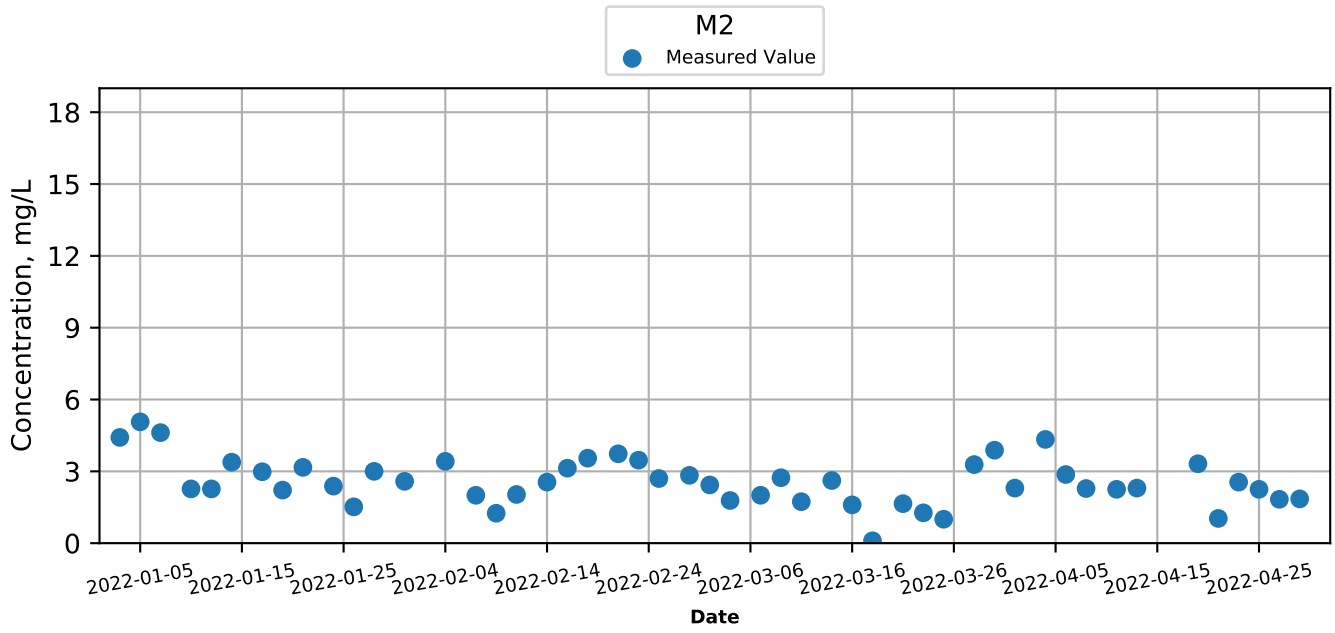
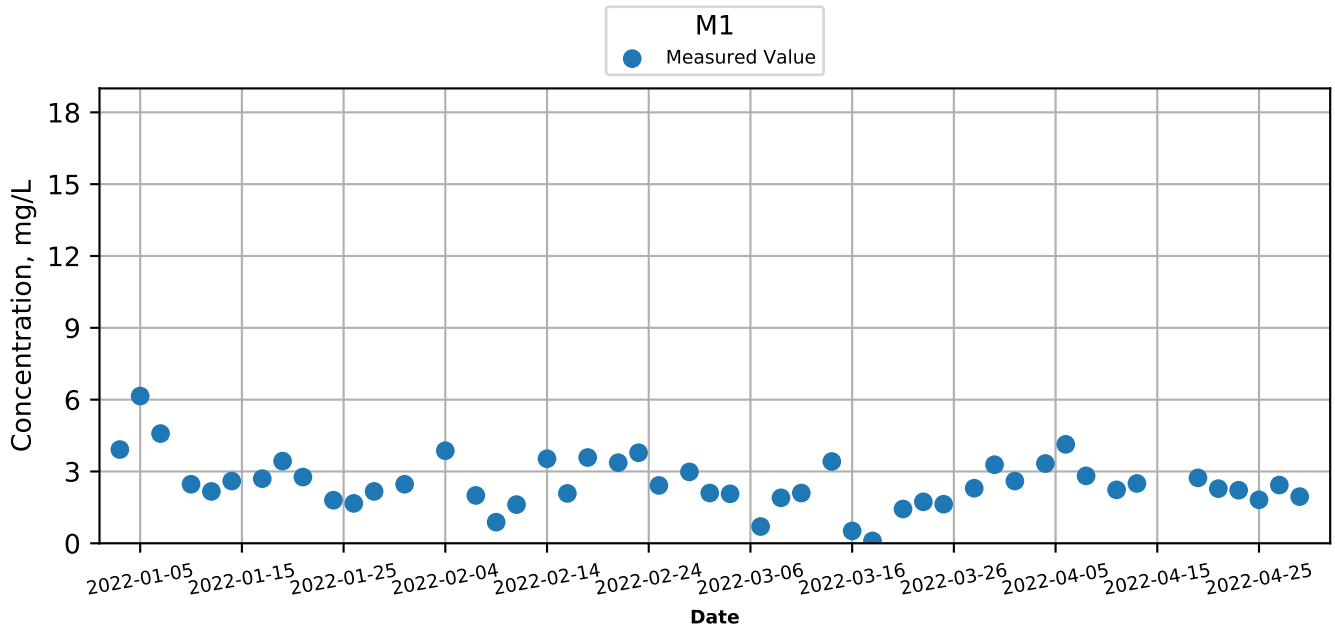
Graphical Presentation of Water Quality Monitoring Results (Jan-2022 to Apr-2022)

Suspended Solids (Depth-Averaged) at Monitoring Stations during Mid-Flood



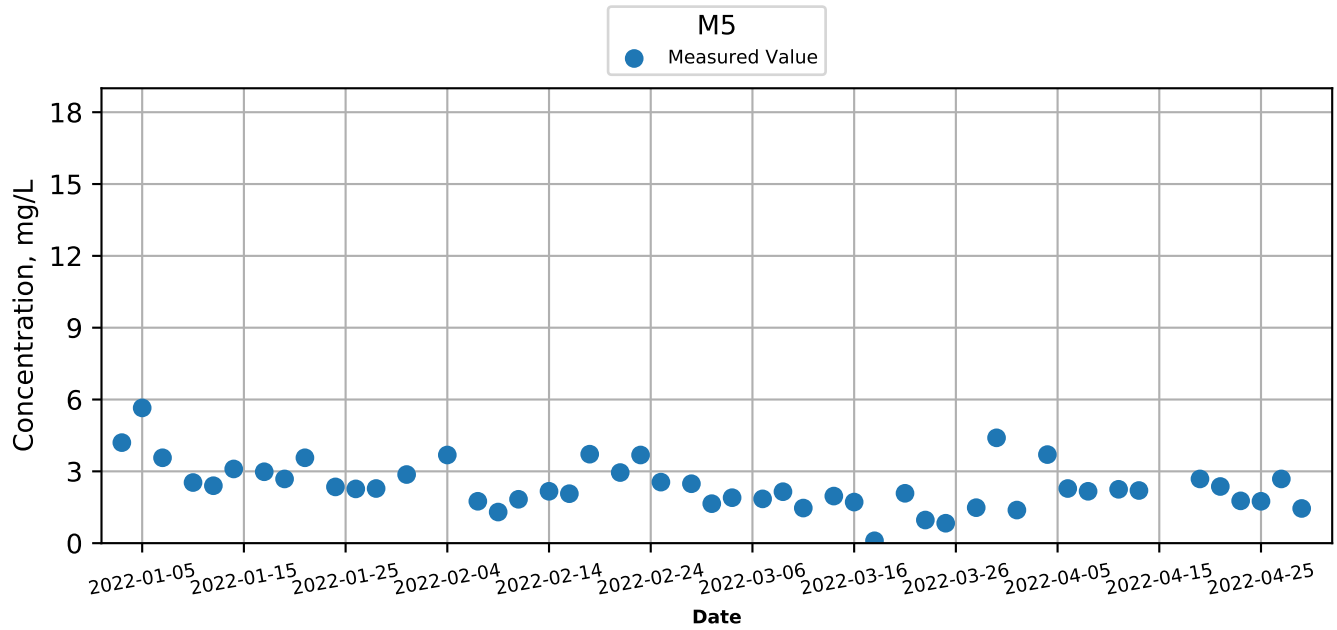
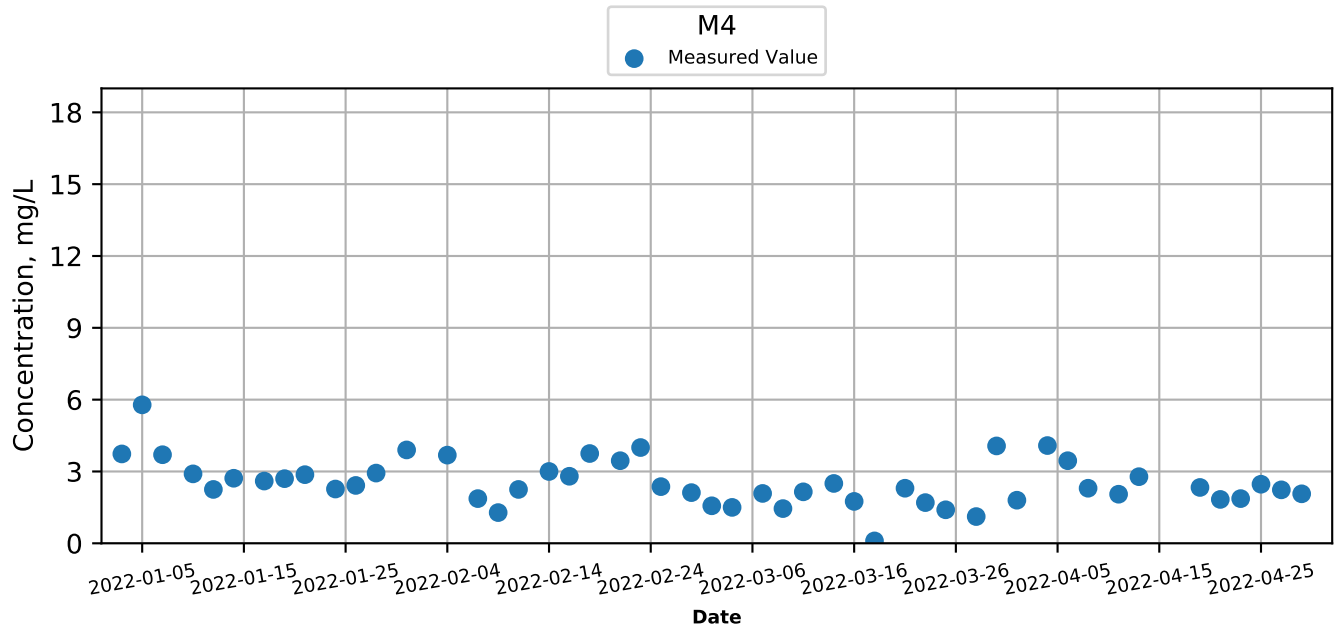
Graphical Presentation of Water Quality Monitoring Results (Jan-2022 to Apr-2022)

Suspended Solids (Depth-Averaged) at Monitoring Stations during Mid-Flood



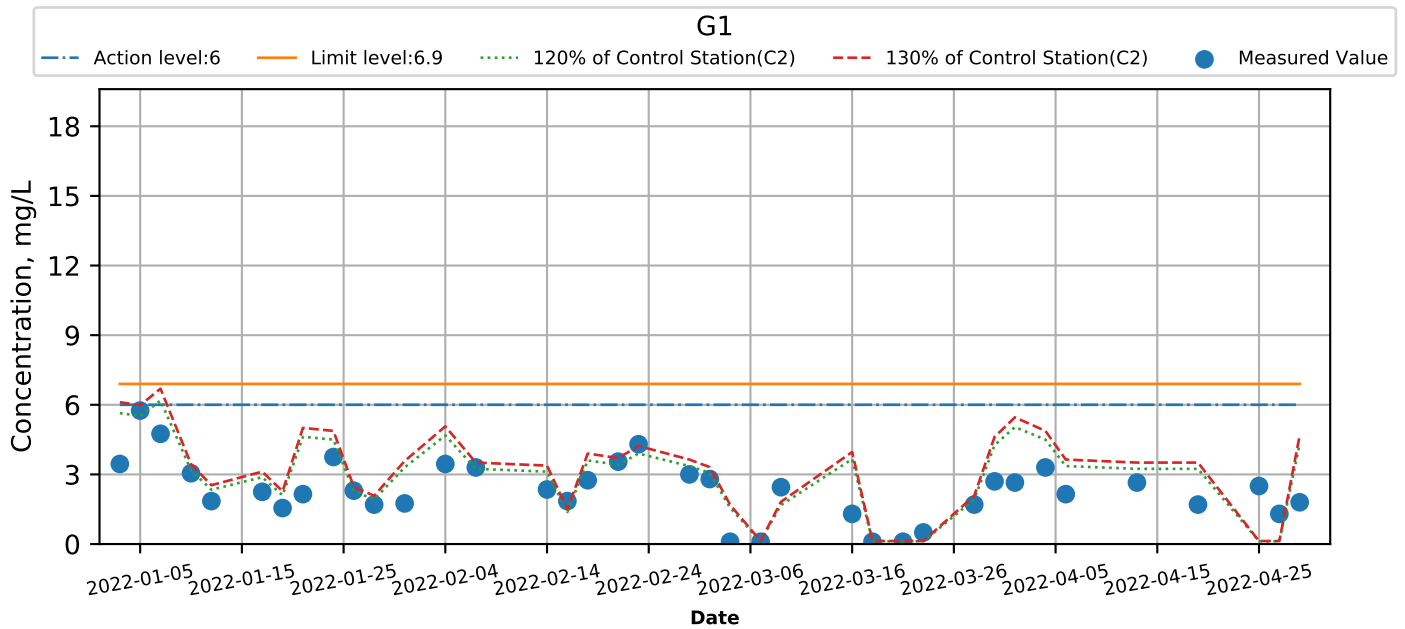
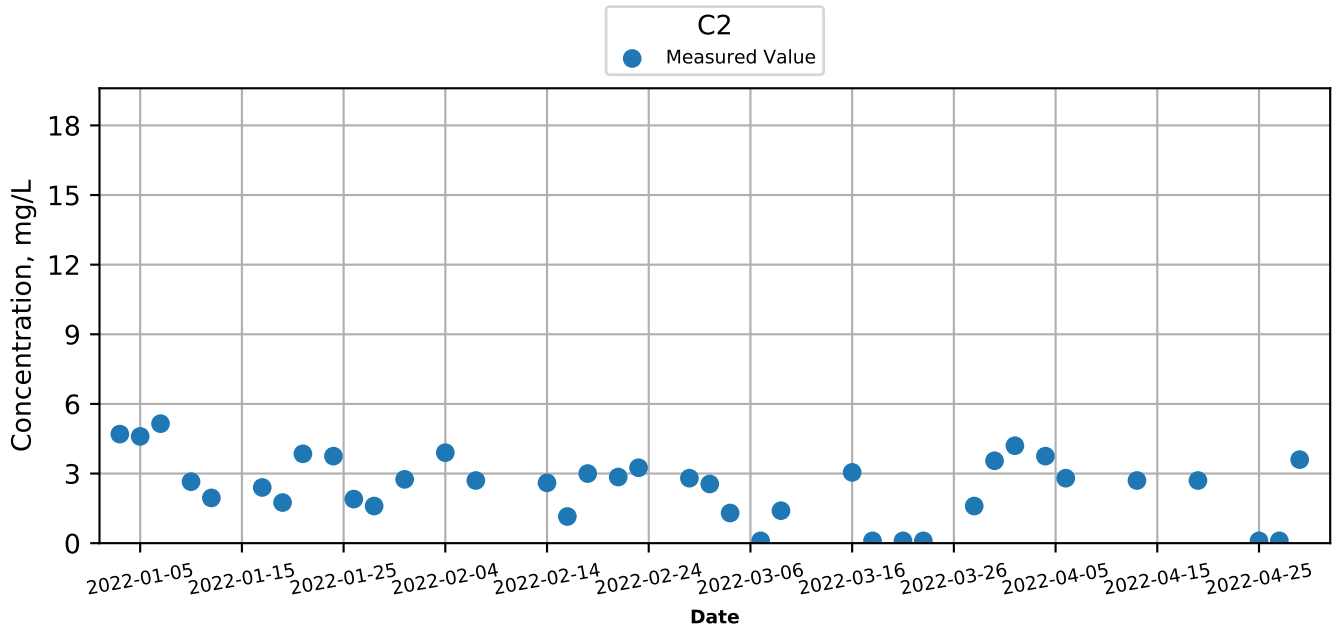
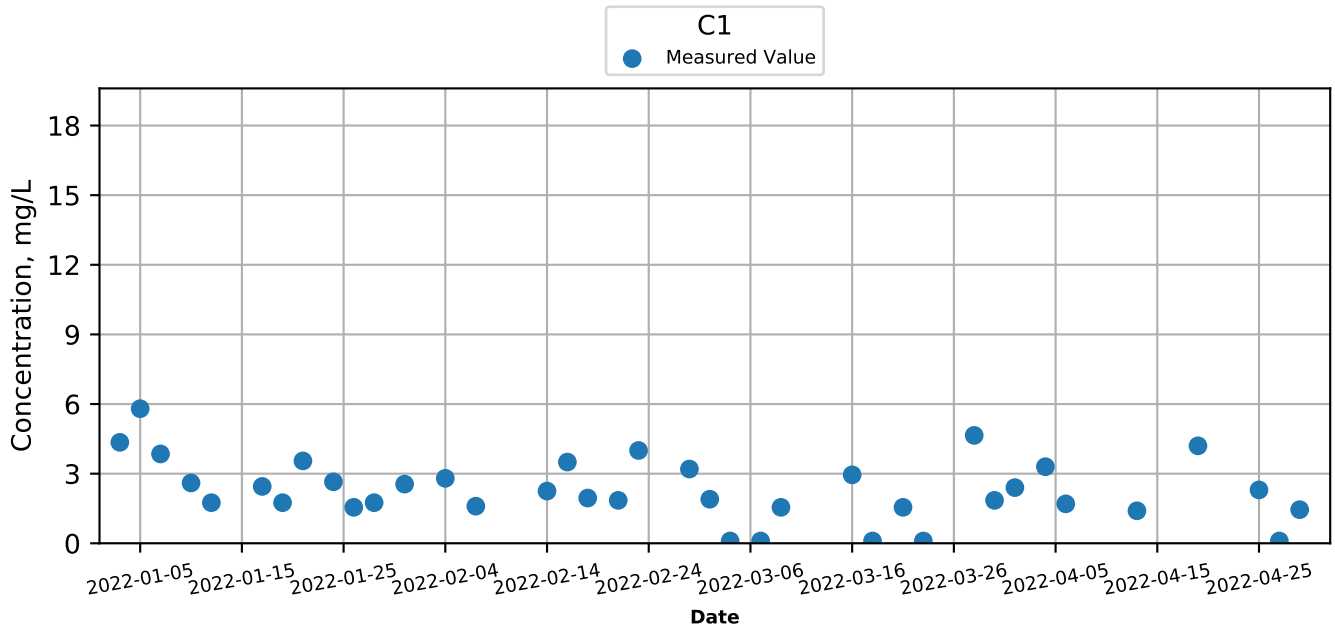
Graphical Presentation of Water Quality Monitoring Results (Jan-2022 to Apr-2022)

Suspended Solids (Depth-Averaged) at Monitoring Stations during Mid-Flood



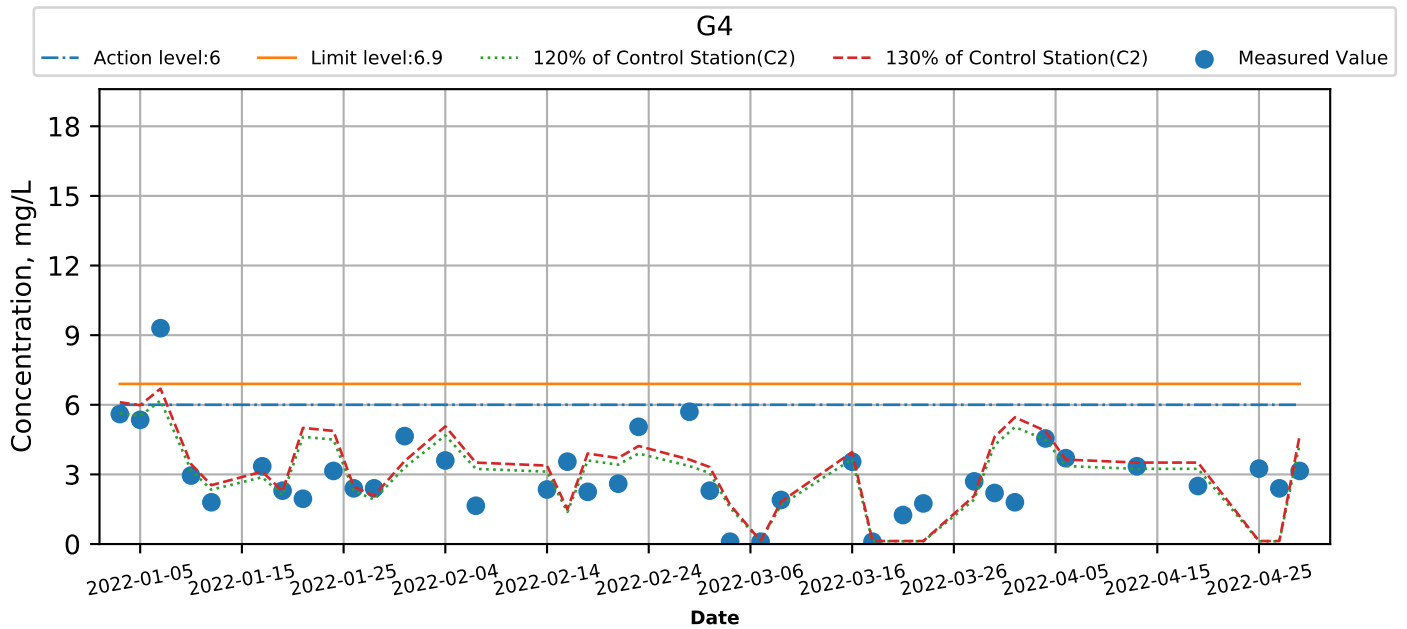
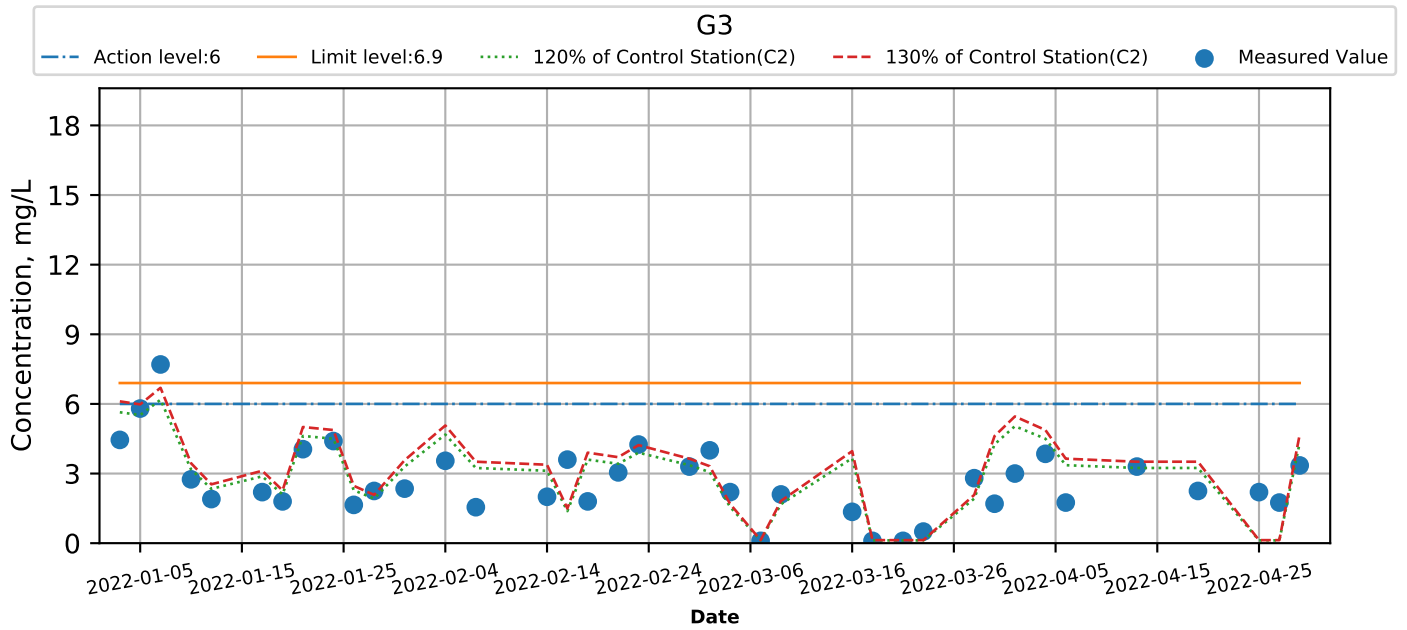
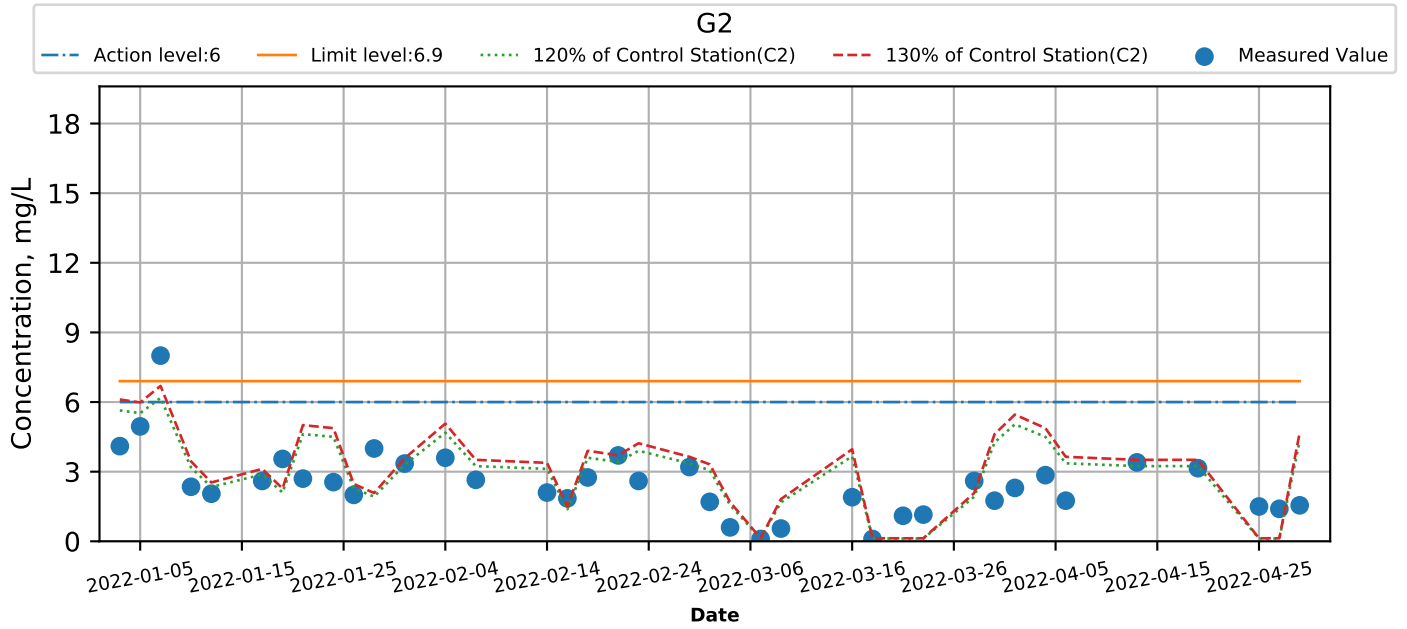
Graphical Presentation of Water Quality Monitoring Results (Jan-2022 to Apr-2022)

Suspended Solids (Surface) at Monitoring Stations during Mid-Ebb



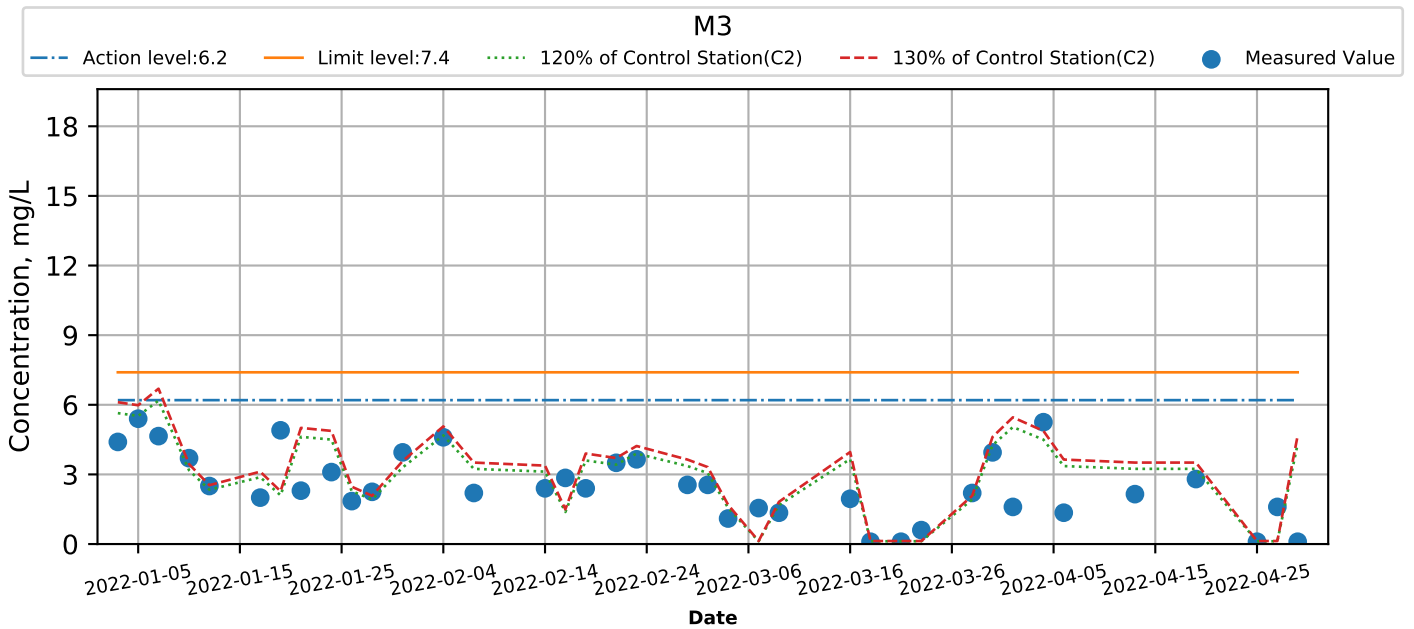
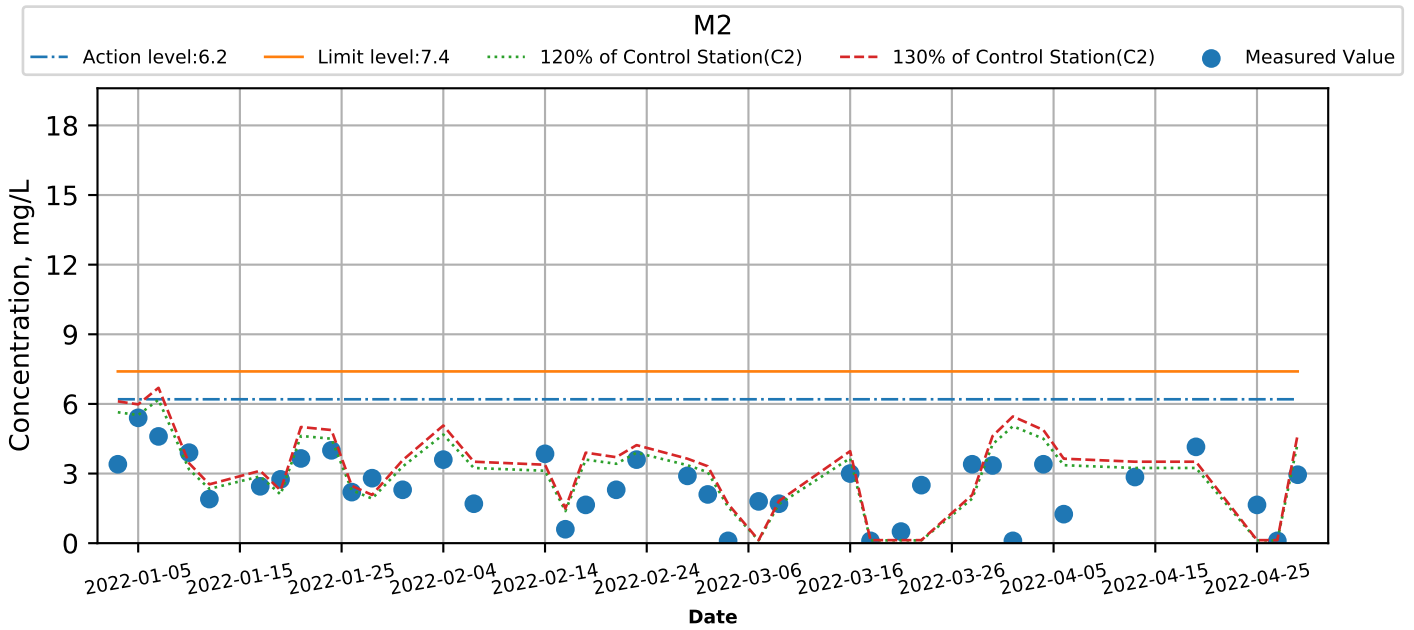
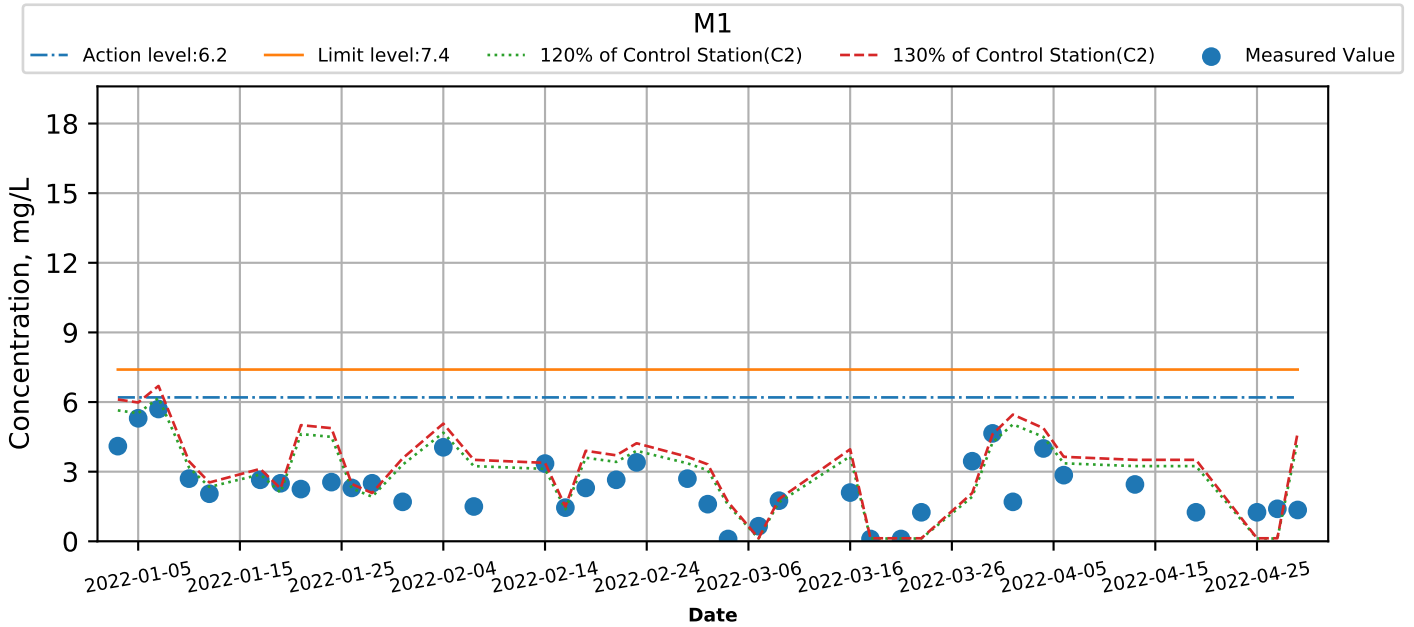
Graphical Presentation of Water Quality Monitoring Results (Jan-2022 to Apr-2022)

Suspended Solids (Surface) at Monitoring Stations during Mid-Ebb



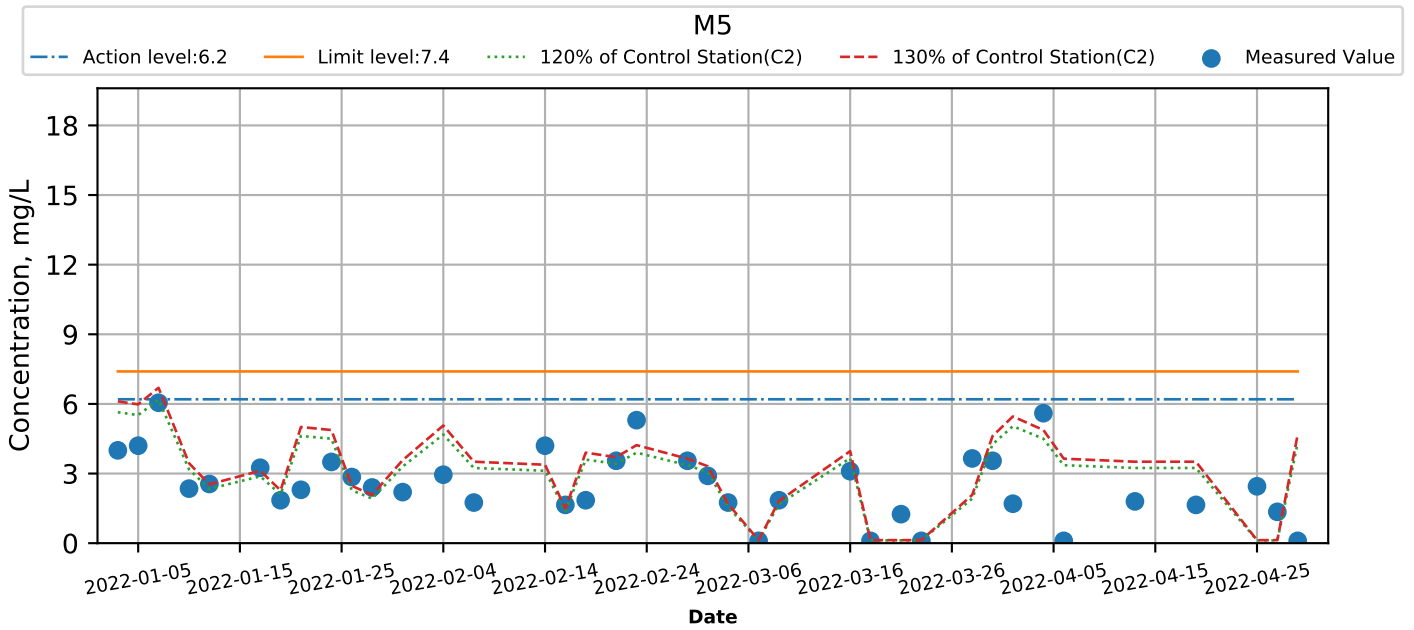
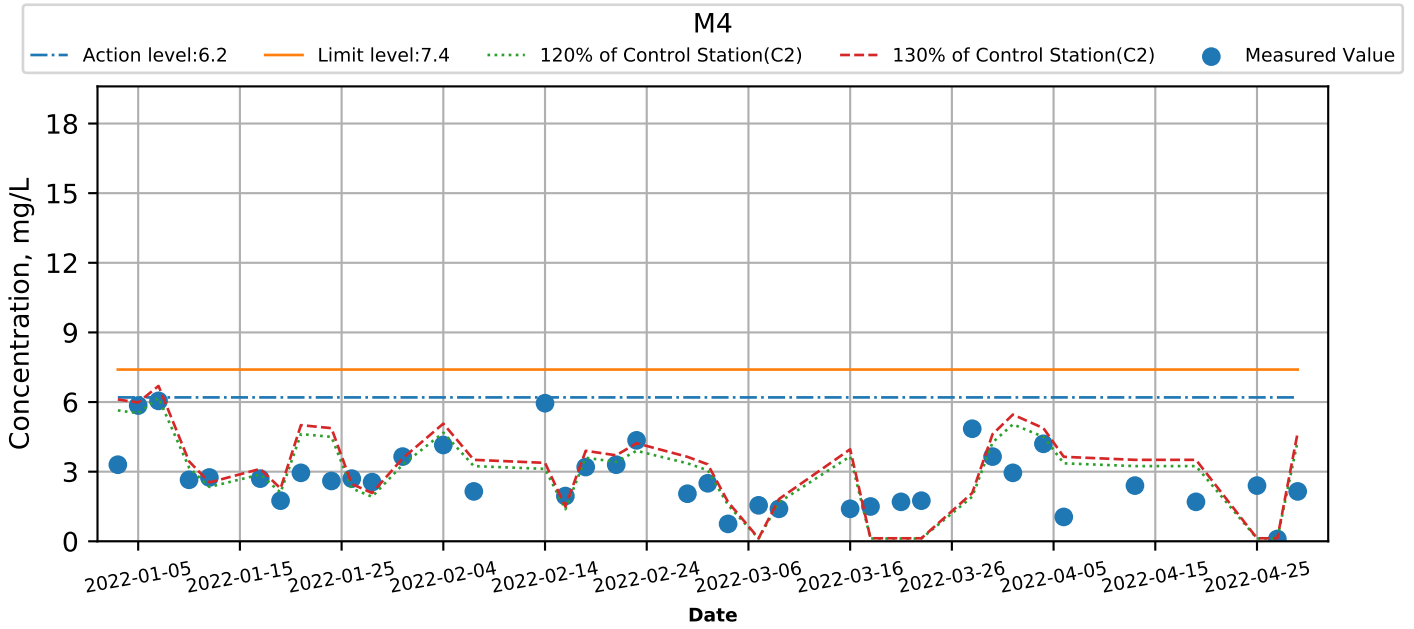
Graphical Presentation of Water Quality Monitoring Results (Jan-2022 to Apr-2022)

Suspended Solids (Surface) at Monitoring Stations during Mid-Ebb



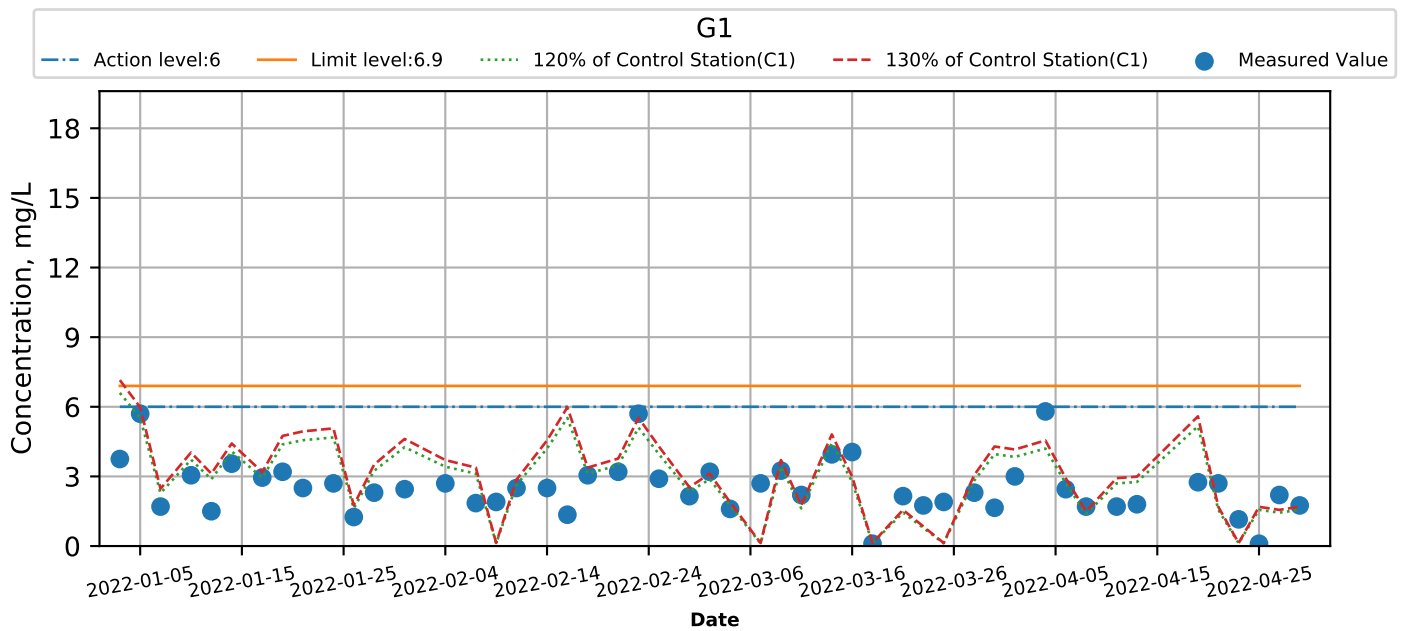
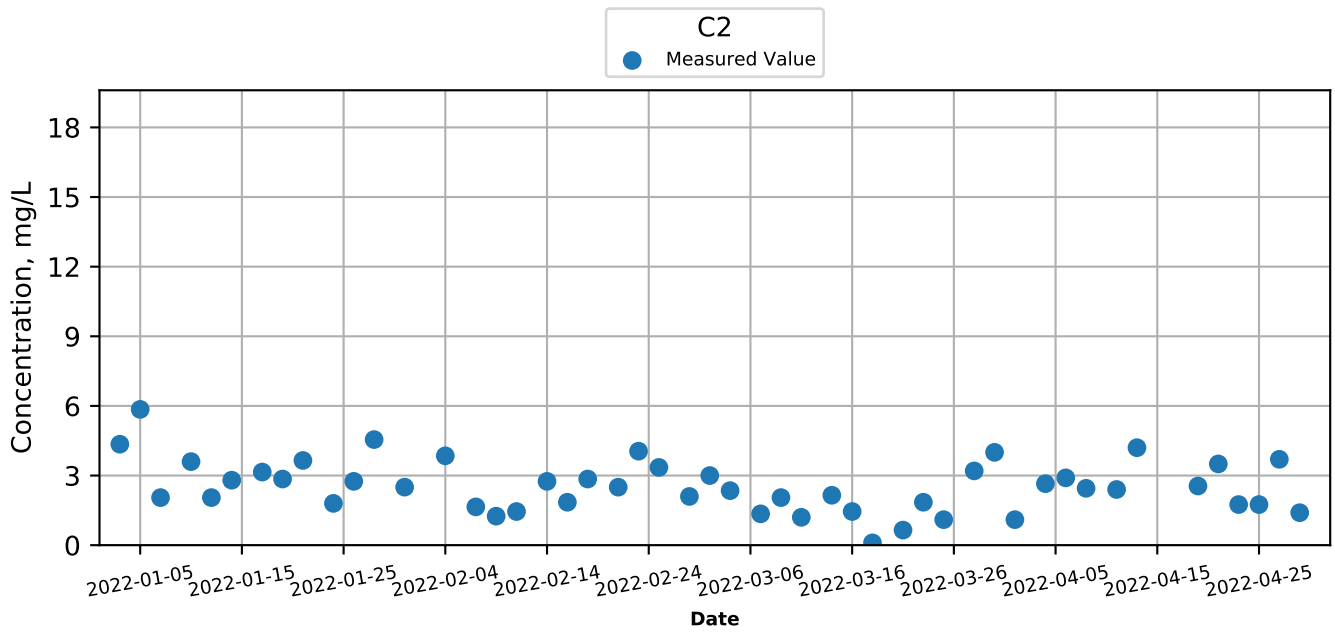
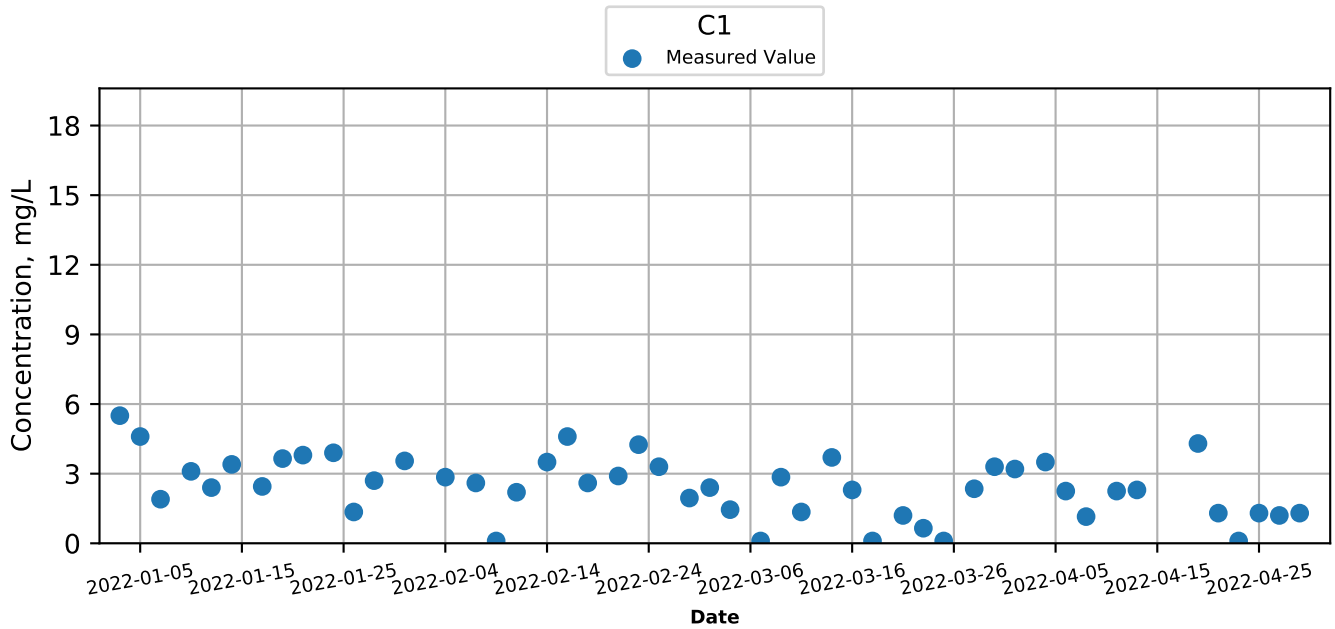
Graphical Presentation of Water Quality Monitoring Results (Jan-2022 to Apr-2022)

Suspended Solids (Surface) at Monitoring Stations during Mid-Ebb



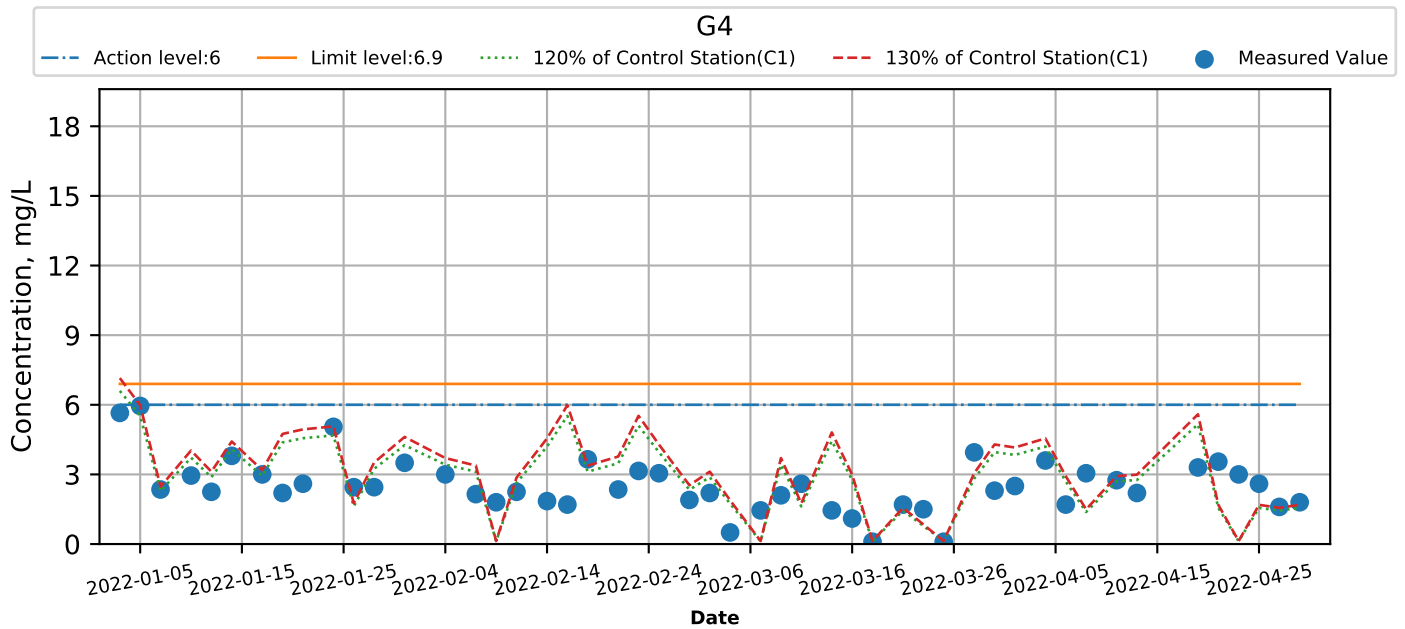
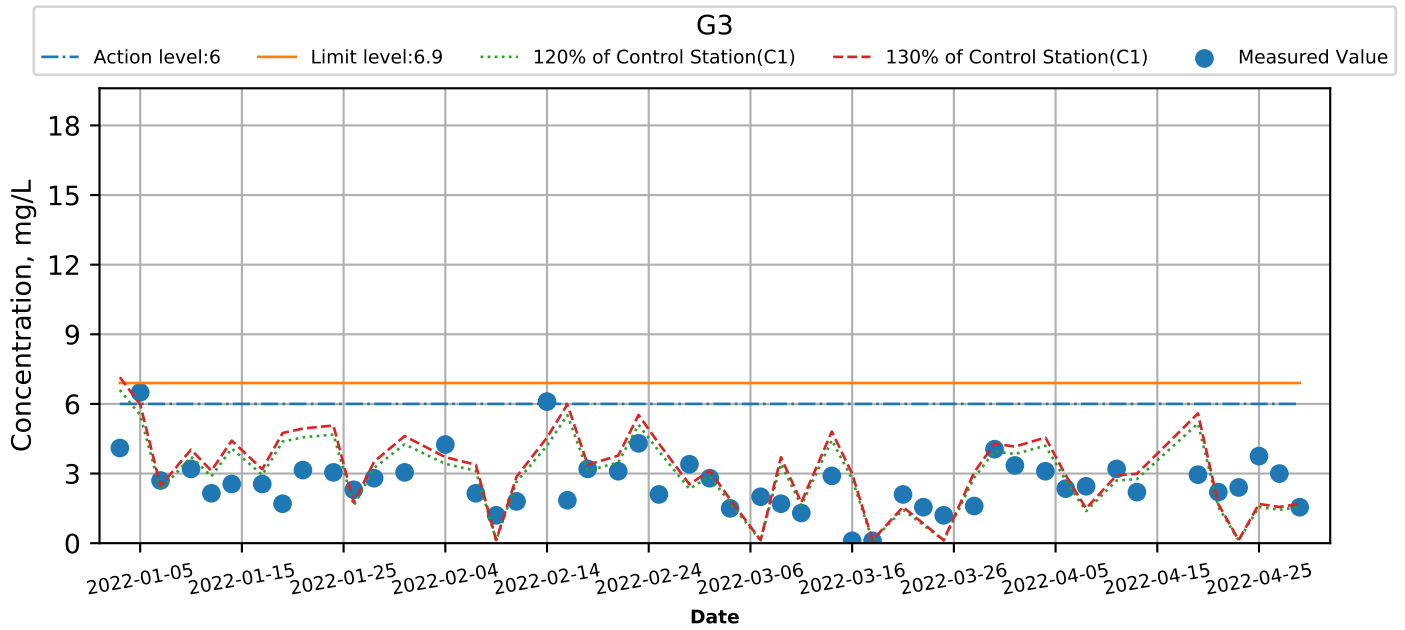
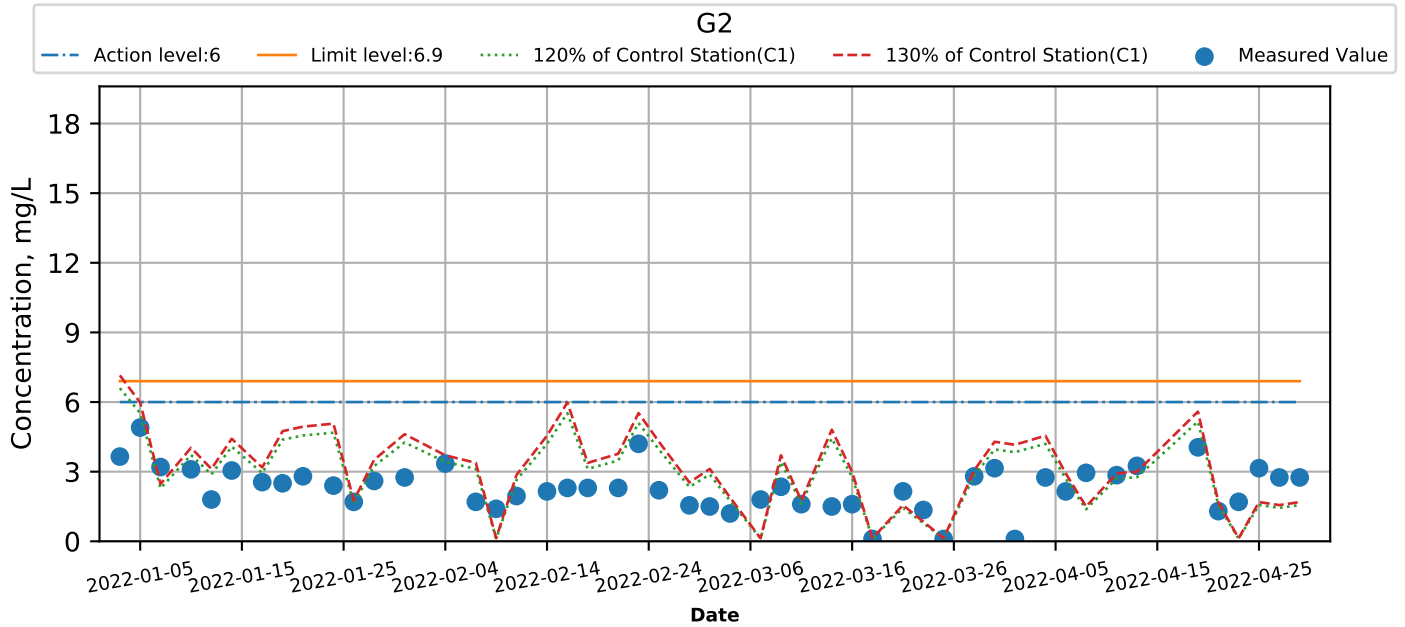
Graphical Presentation of Water Quality Monitoring Results (Jan-2022 to Apr-2022)

Suspended Solids (Surface) at Monitoring Stations during Mid-Flood



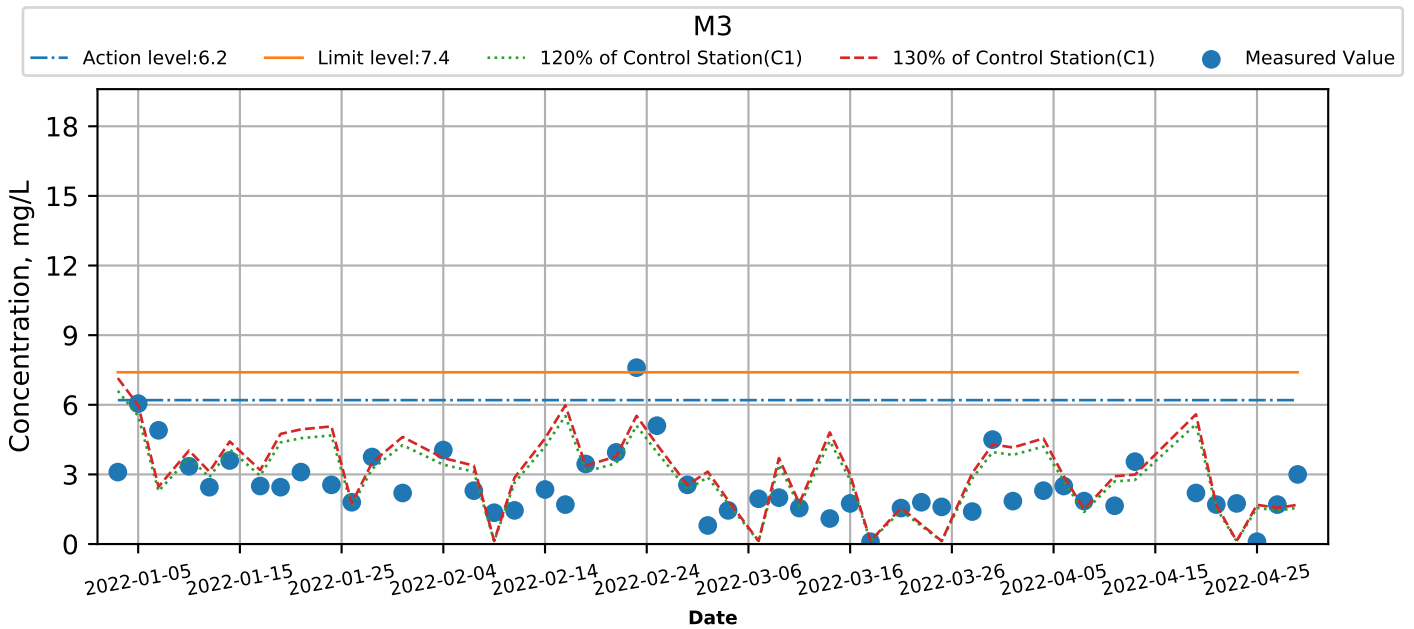
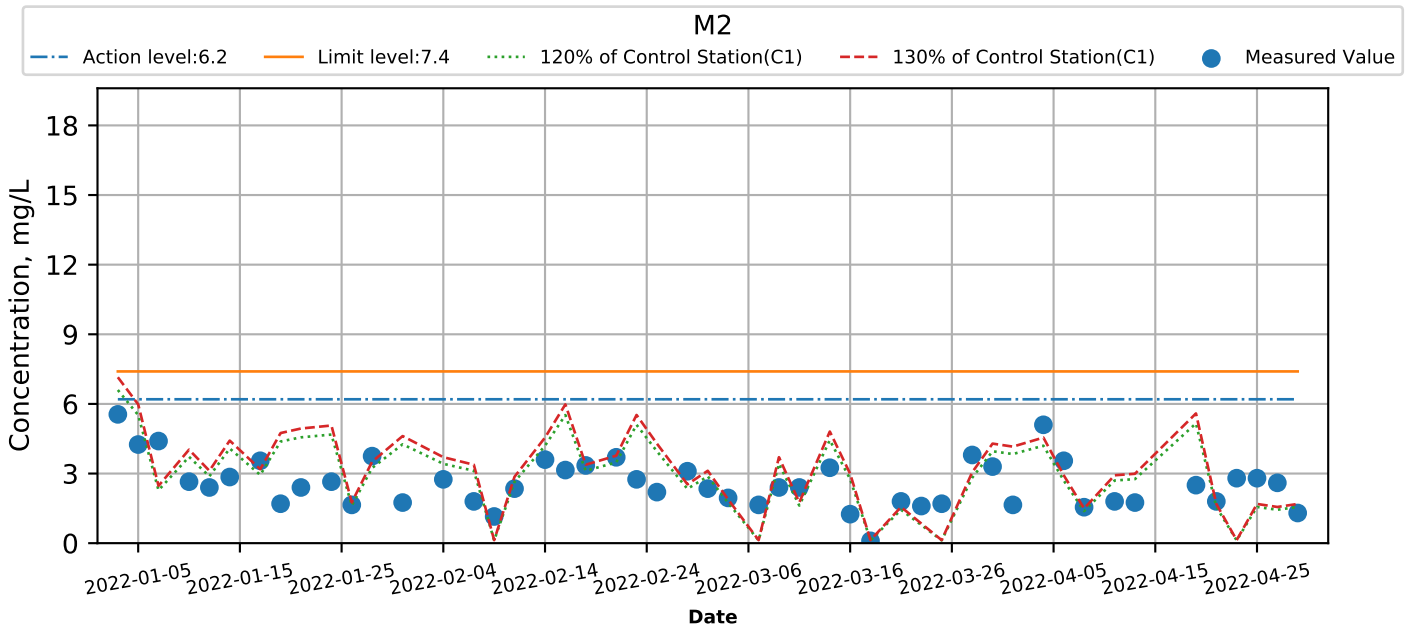
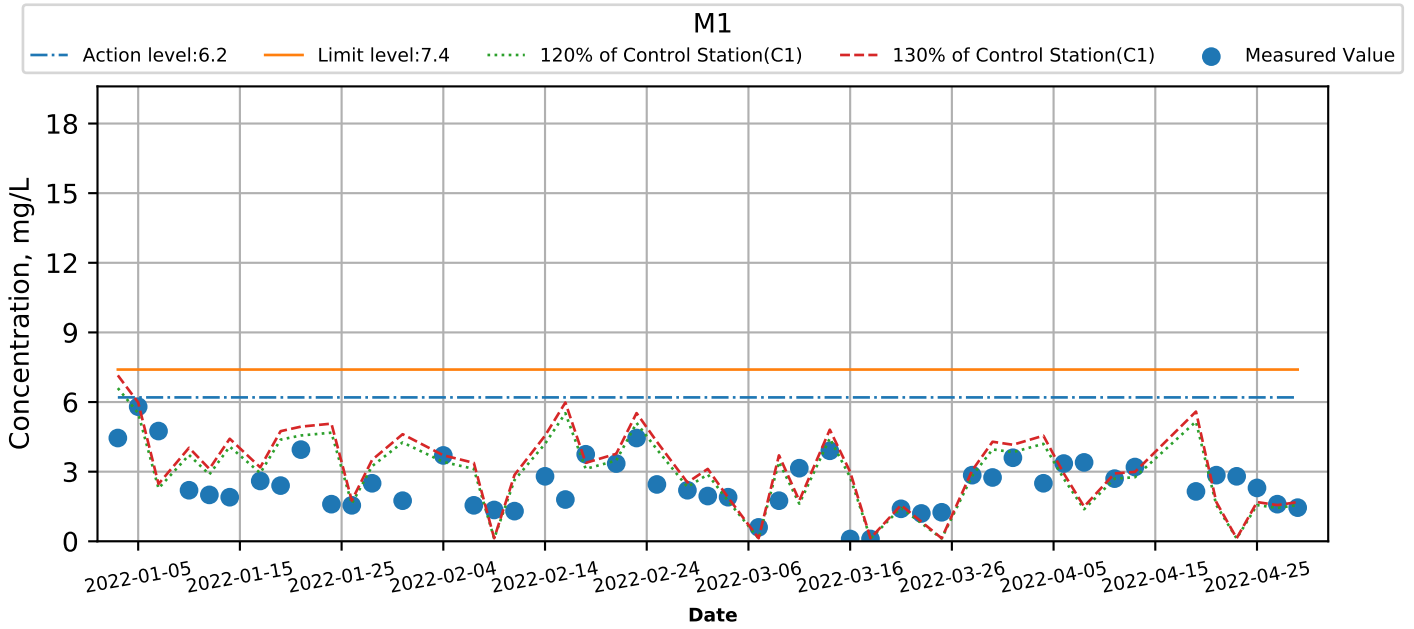
Graphical Presentation of Water Quality Monitoring Results (Jan-2022 to Apr-2022)

Suspended Solids (Surface) at Monitoring Stations during Mid-Flood



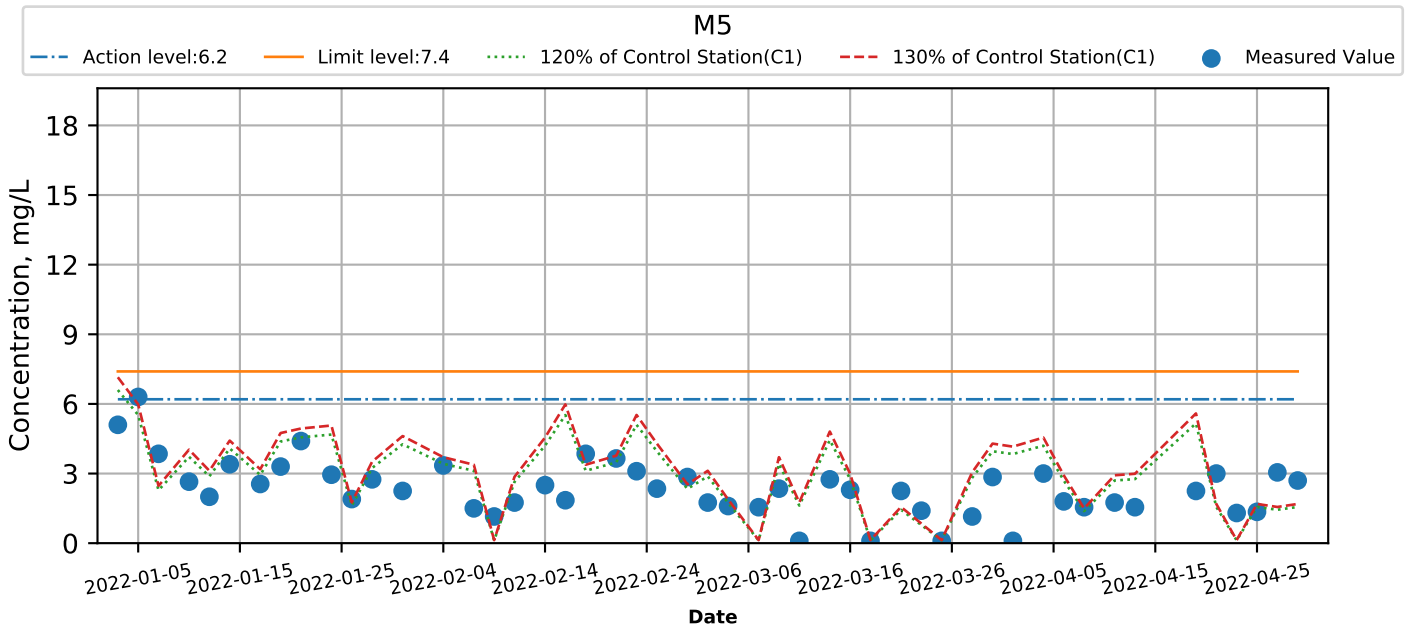
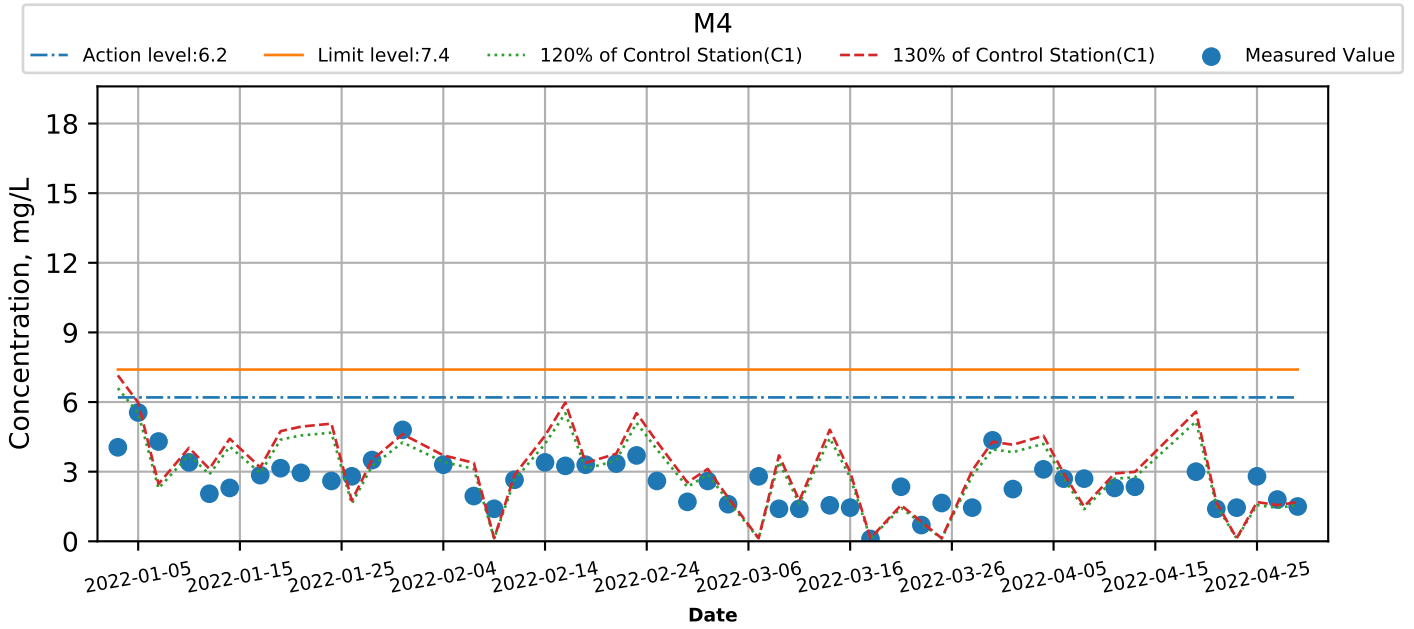
Graphical Presentation of Water Quality Monitoring Results (Jan-2022 to Apr-2022)

Suspended Solids (Surface) at Monitoring Stations during Mid-Flood



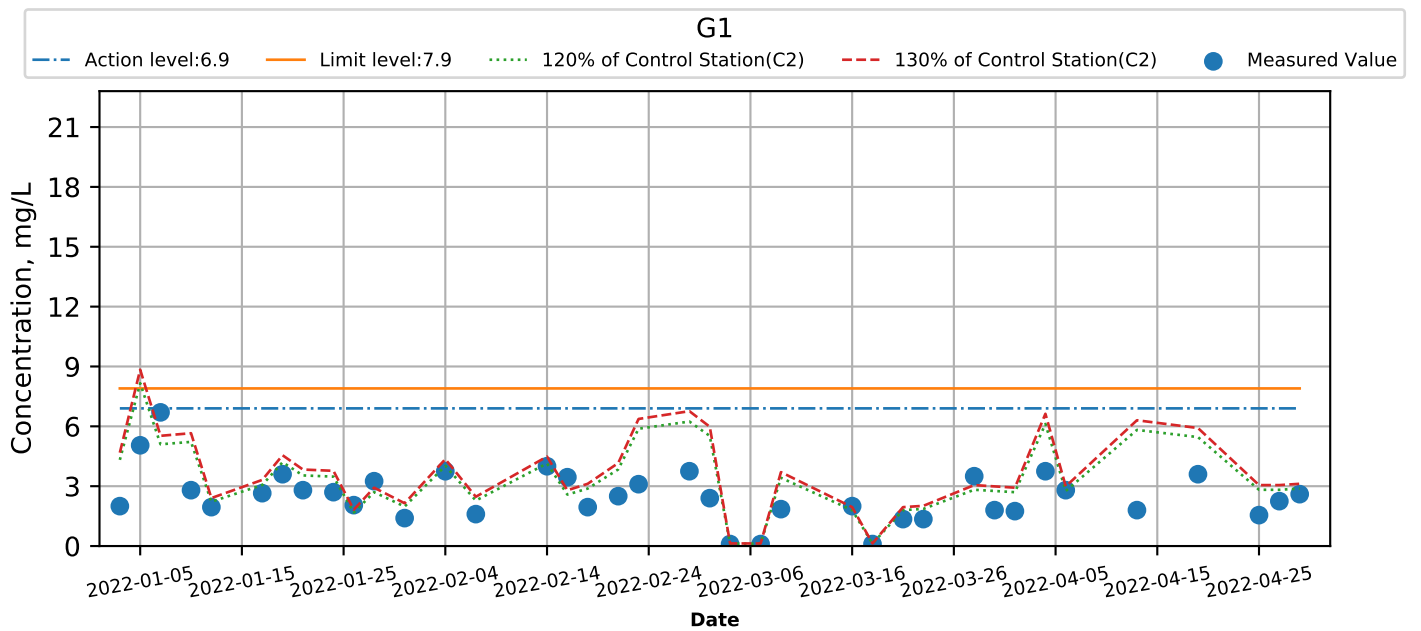
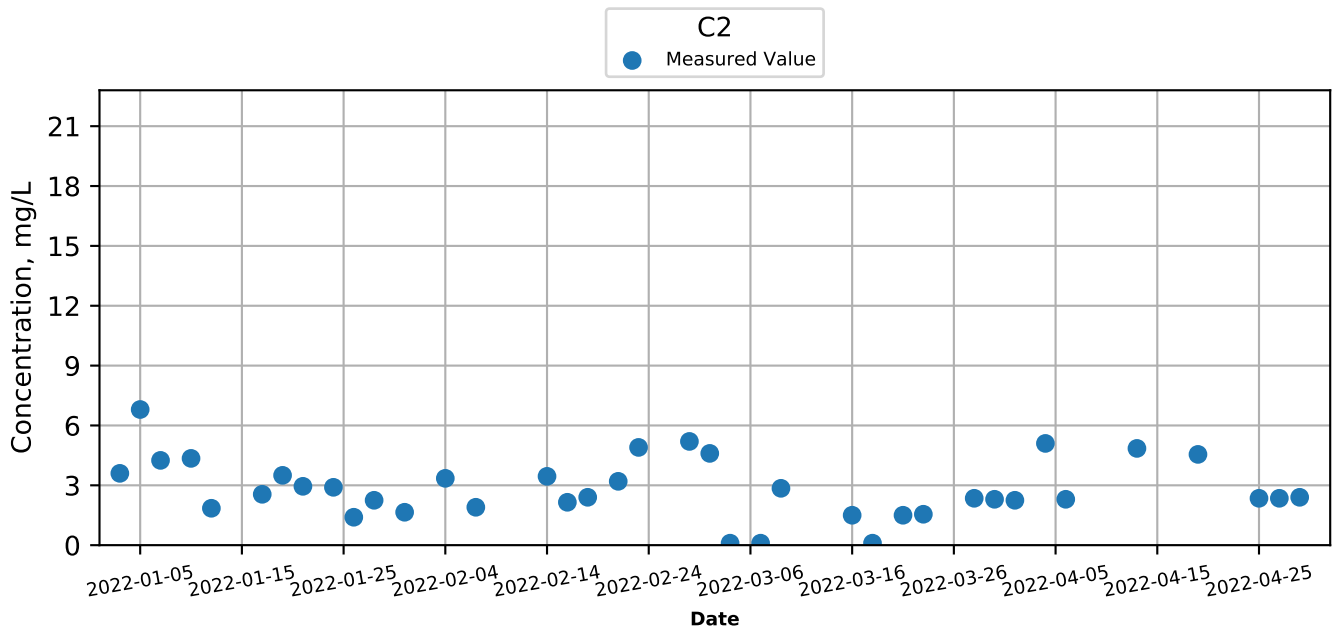
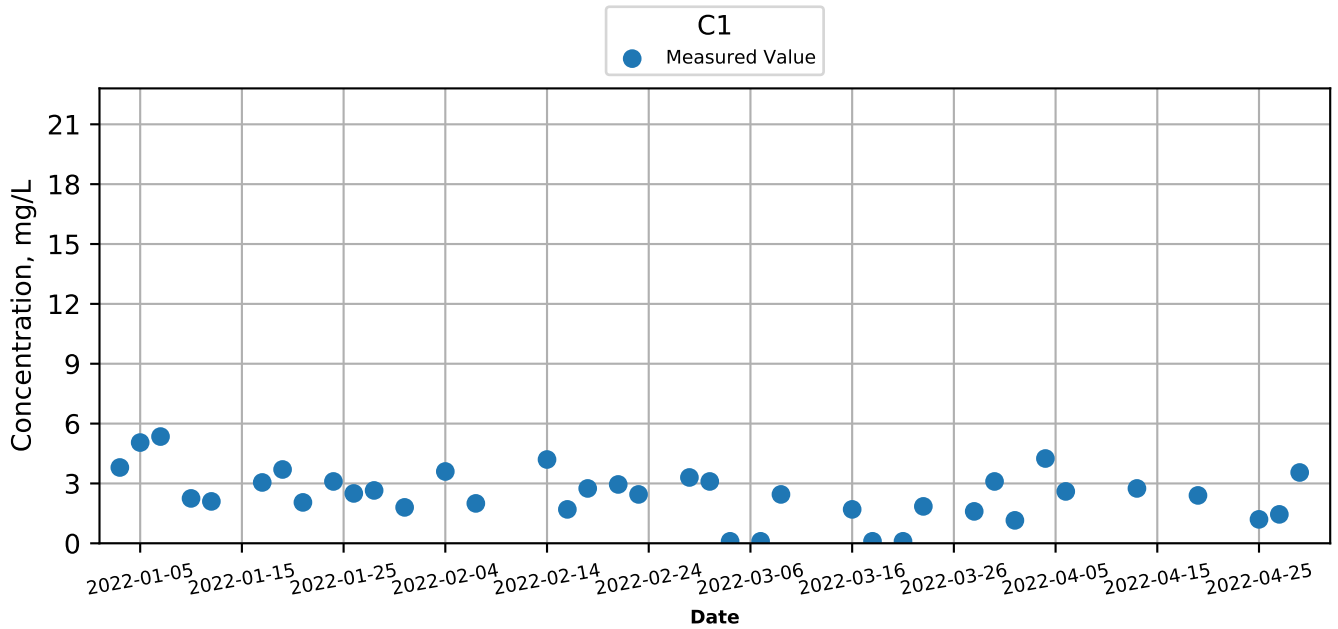
Graphical Presentation of Water Quality Monitoring Results (Jan-2022 to Apr-2022)

Suspended Solids (Surface) at Monitoring Stations during Mid-Flood



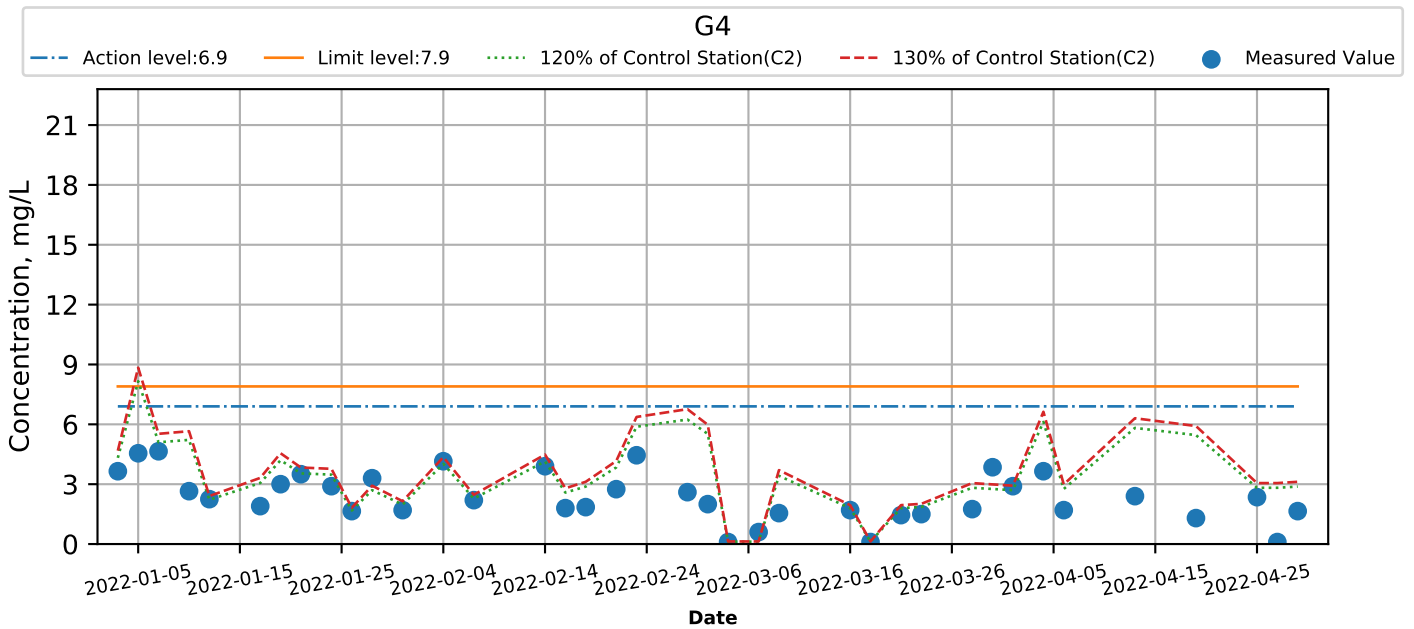
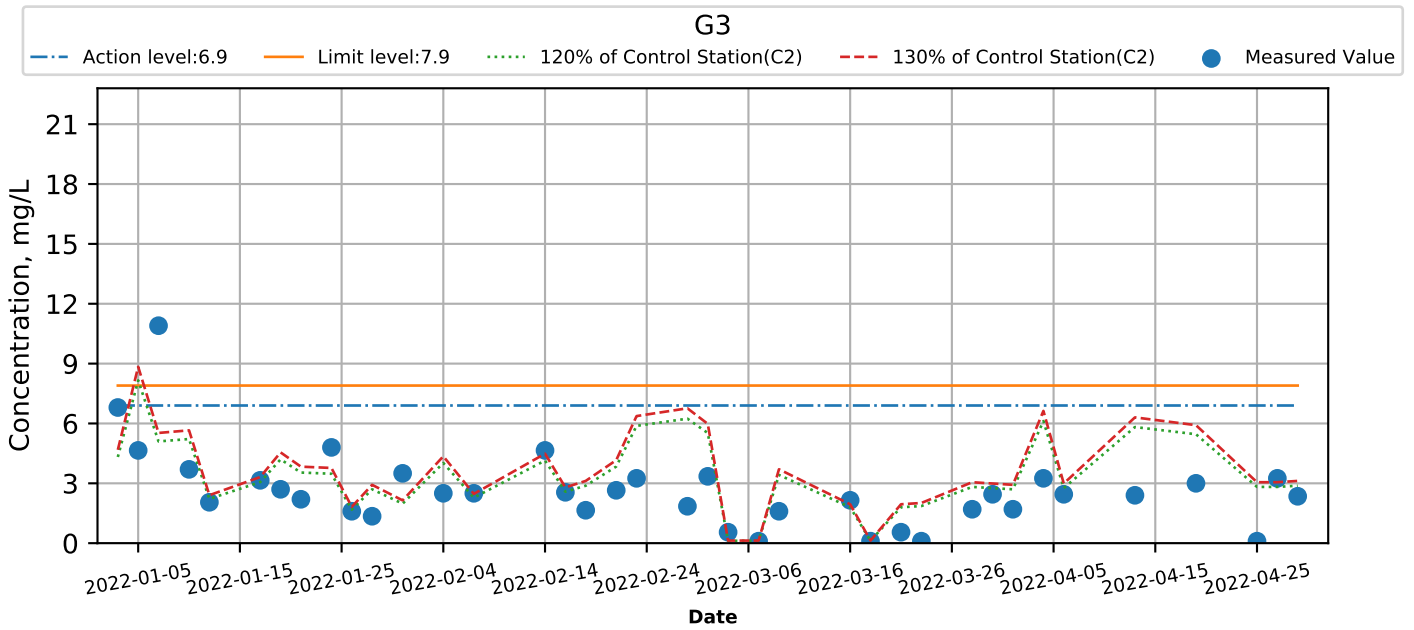
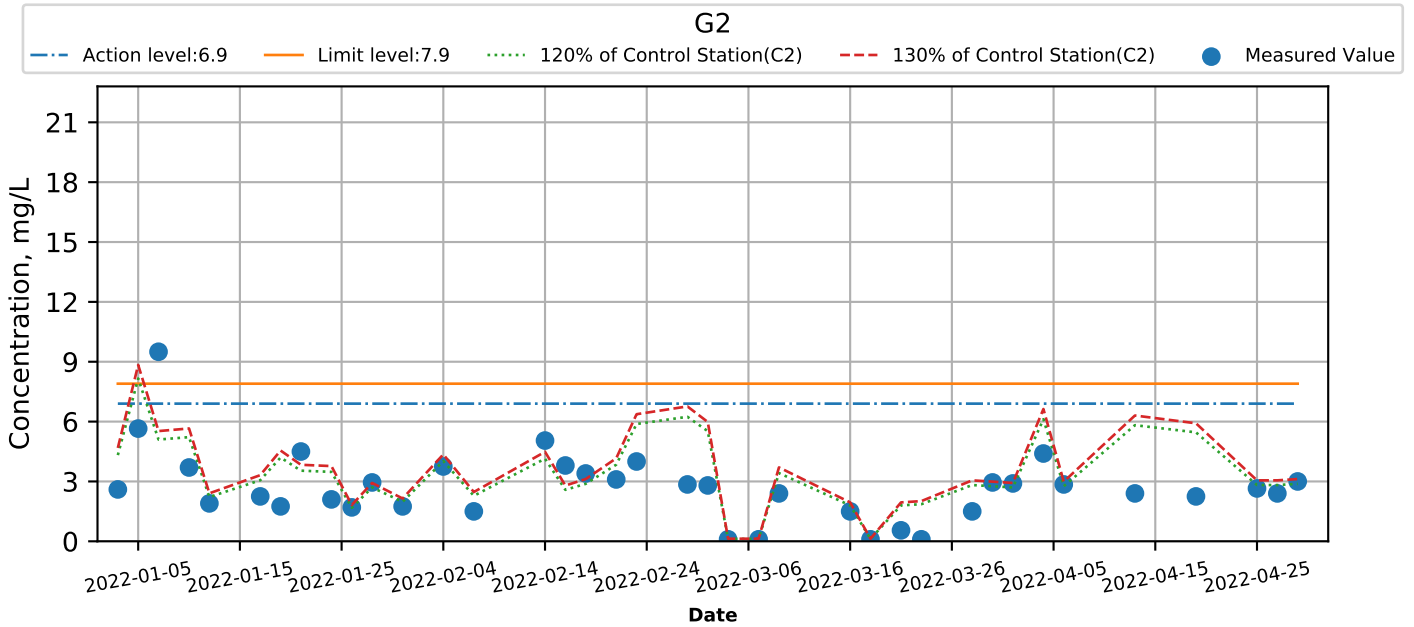
Graphical Presentation of Water Quality Monitoring Results (Jan-2022 to Apr-2022)

Suspended Solids (Bottom) at Monitoring Stations during Mid-Ebb



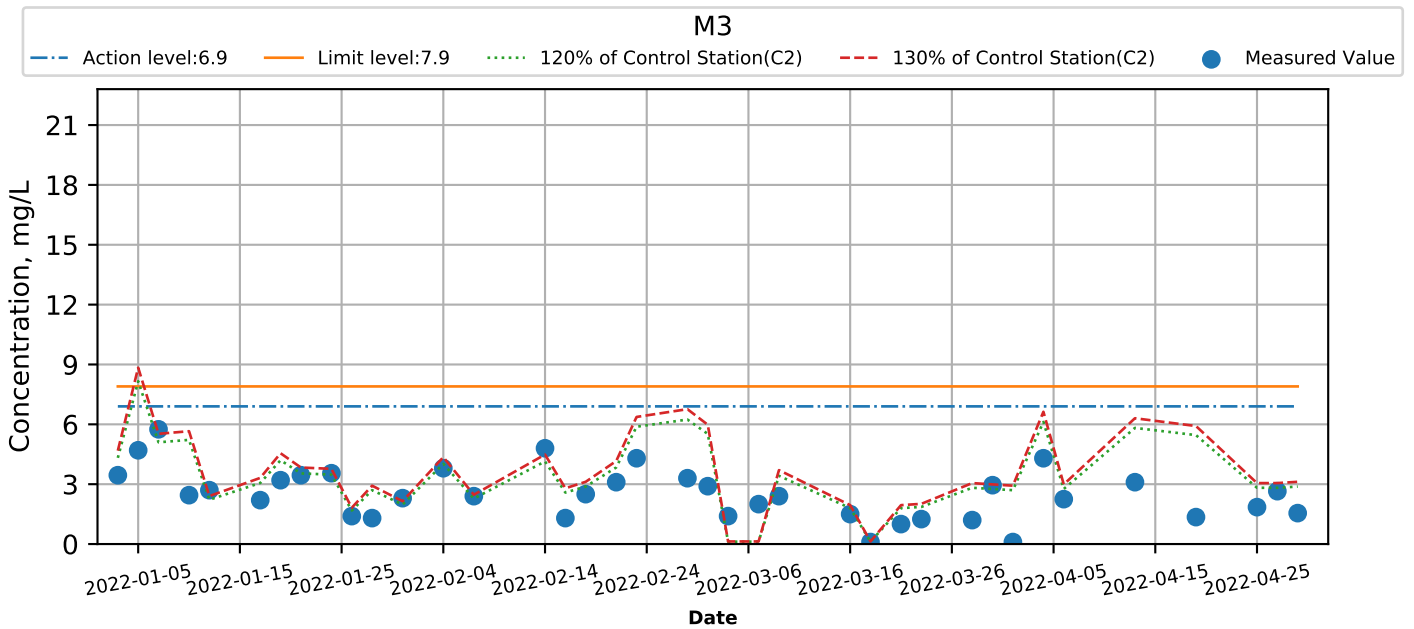
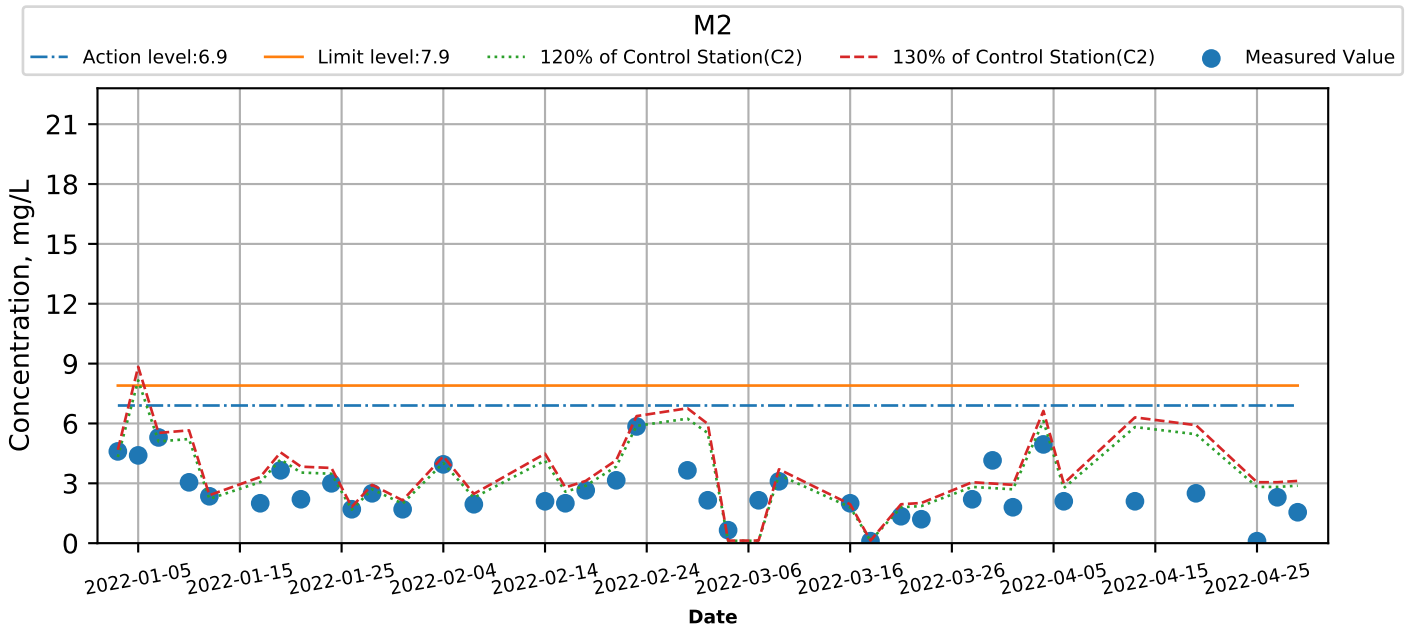
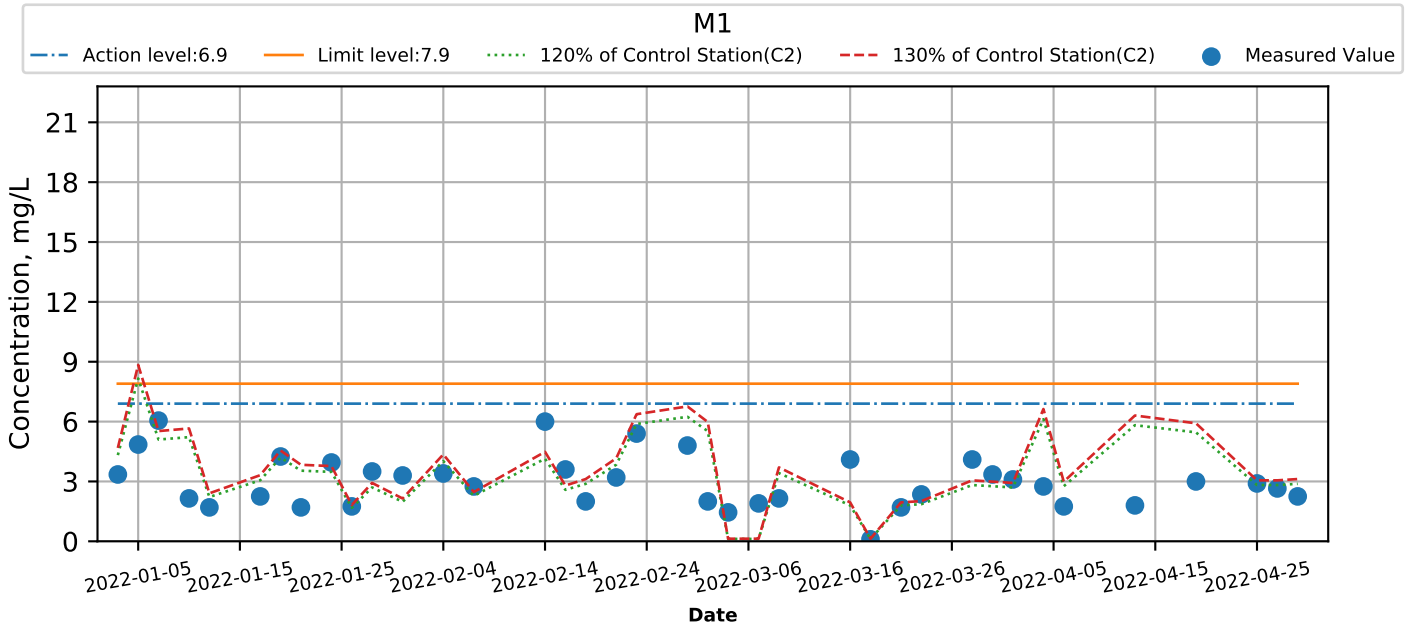
Graphical Presentation of Water Quality Monitoring Results (Jan-2022 to Apr-2022)

Suspended Solids (Bottom) at Monitoring Stations during Mid-Ebb



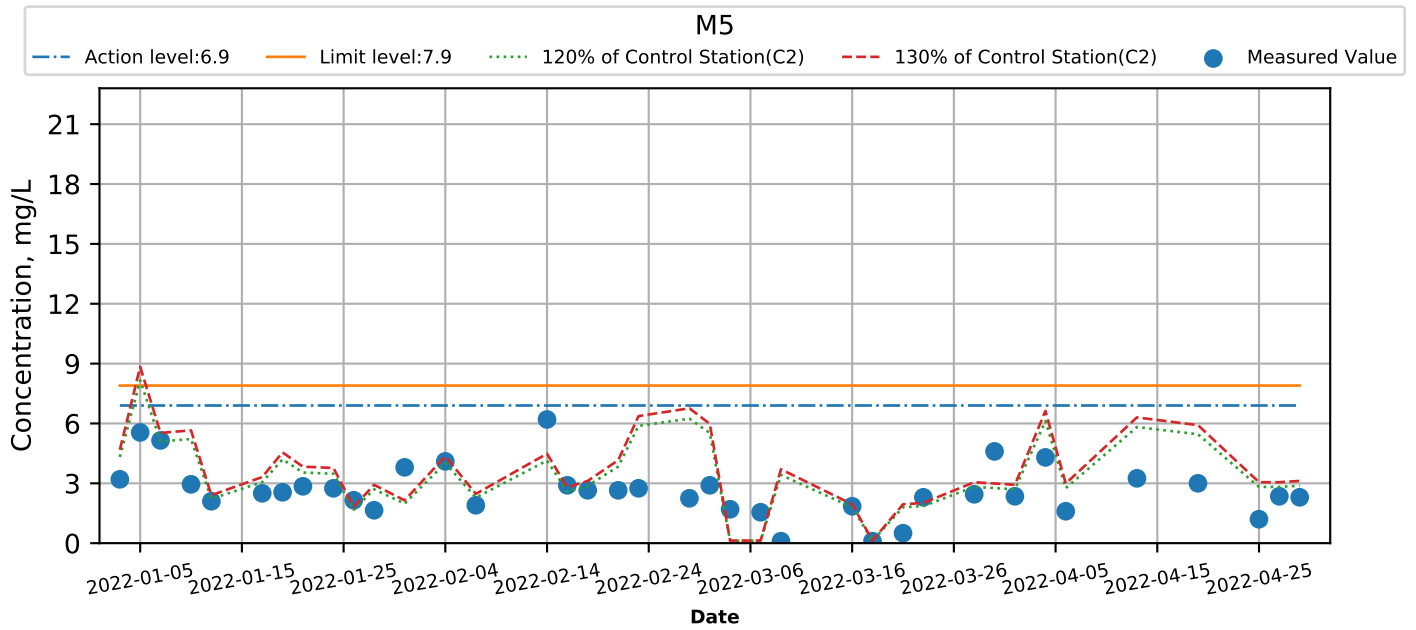
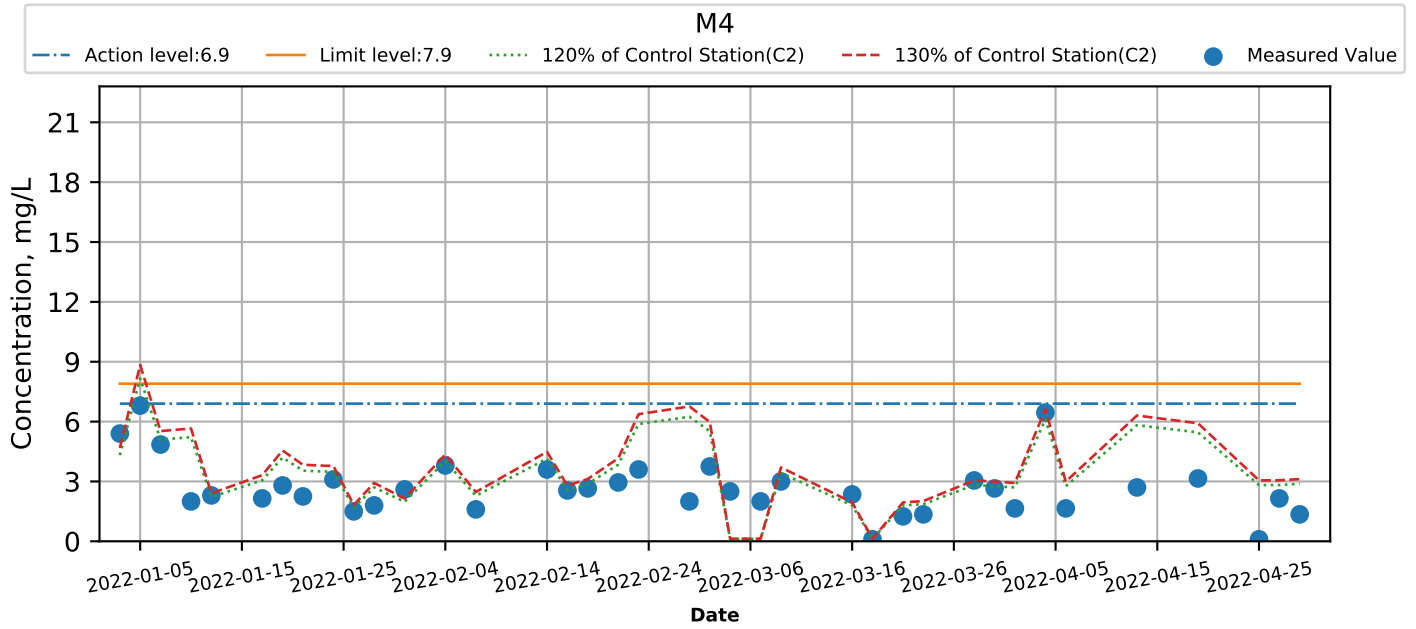
Graphical Presentation of Water Quality Monitoring Results (Jan-2022 to Apr-2022)

Suspended Solids (Bottom) at Monitoring Stations during Mid-Ebb



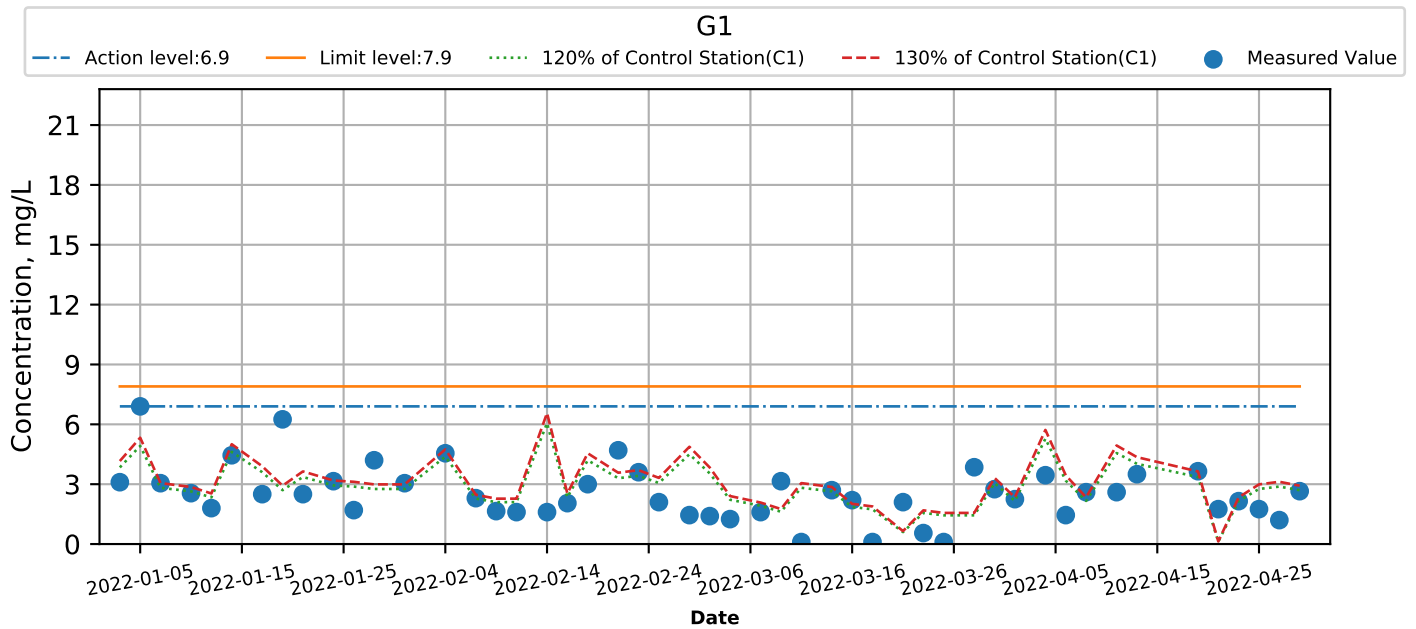
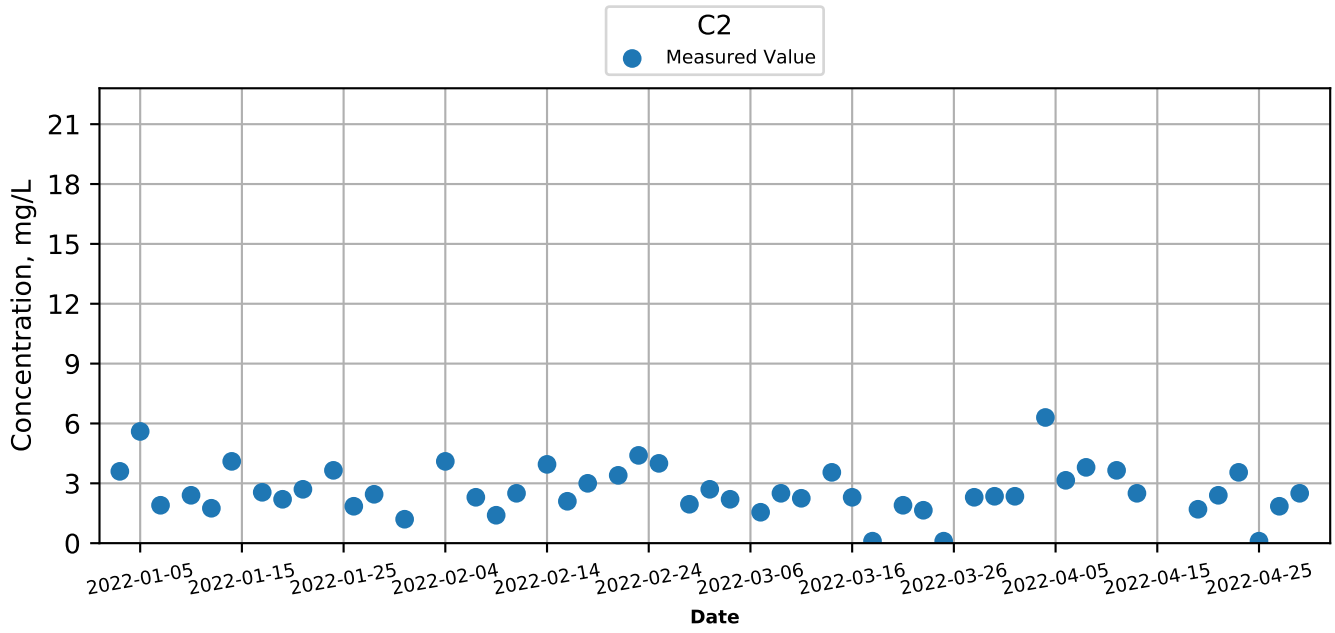
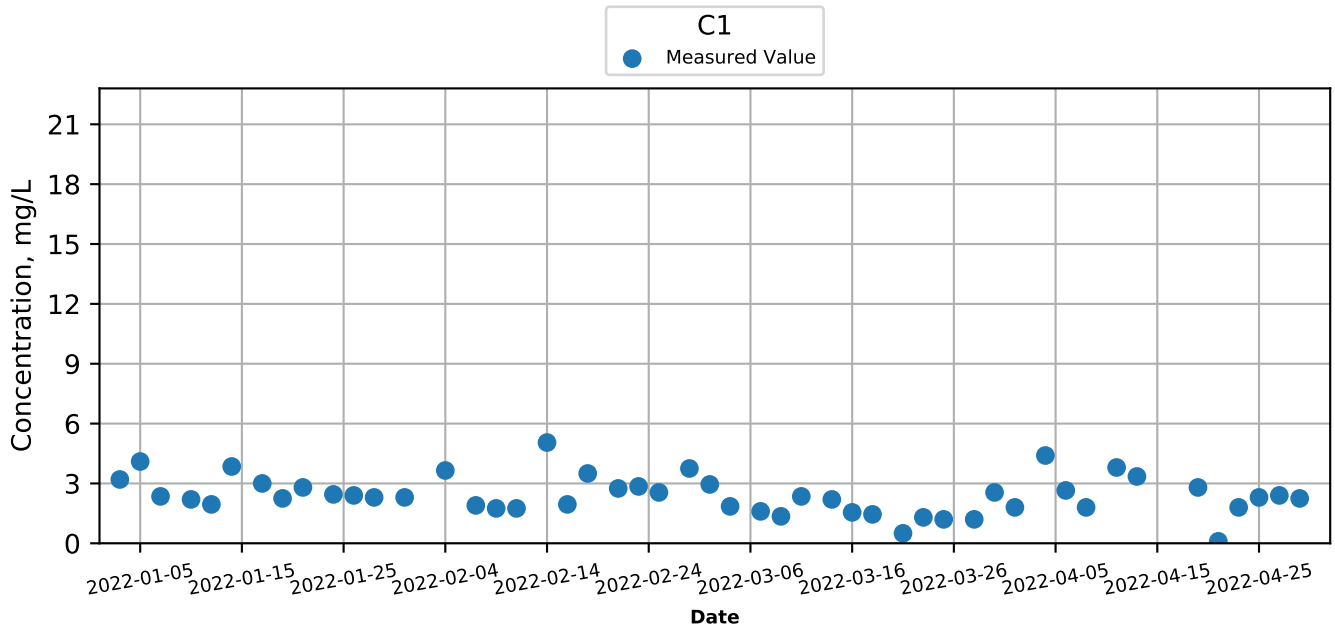
Graphical Presentation of Water Quality Monitoring Results (Jan-2022 to Apr-2022)

Suspended Solids (Bottom) at Monitoring Stations during Mid-Ebb



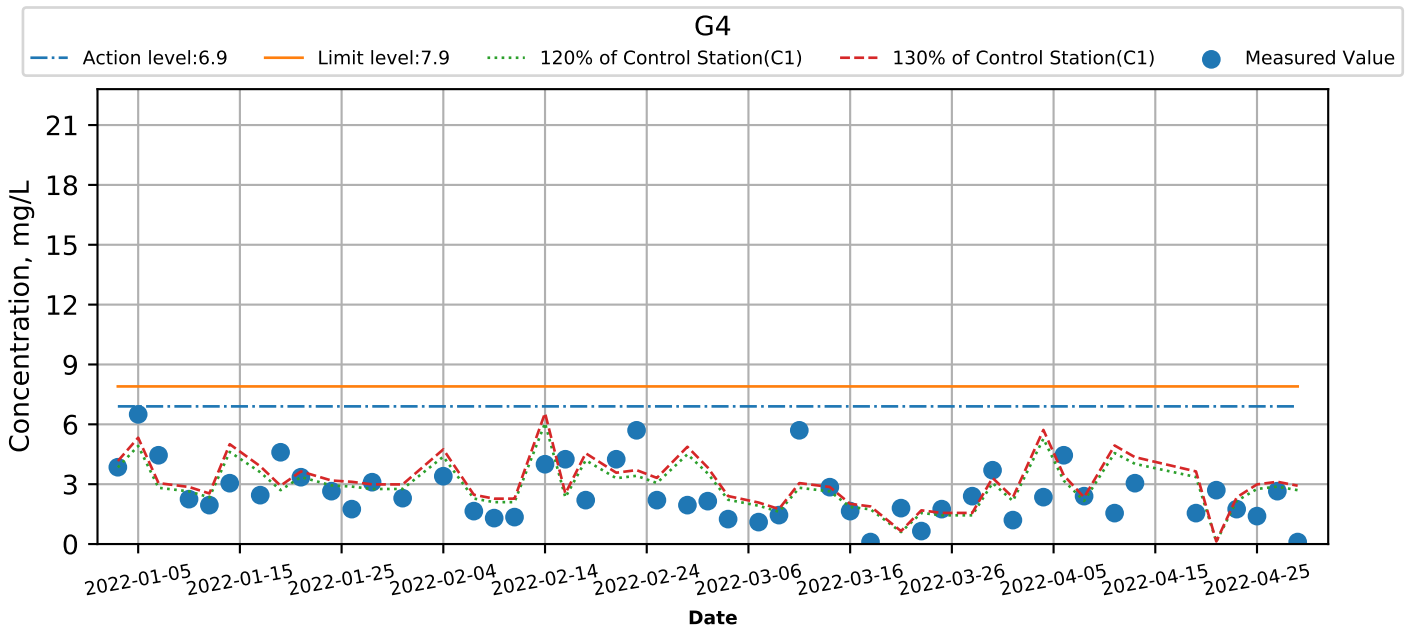
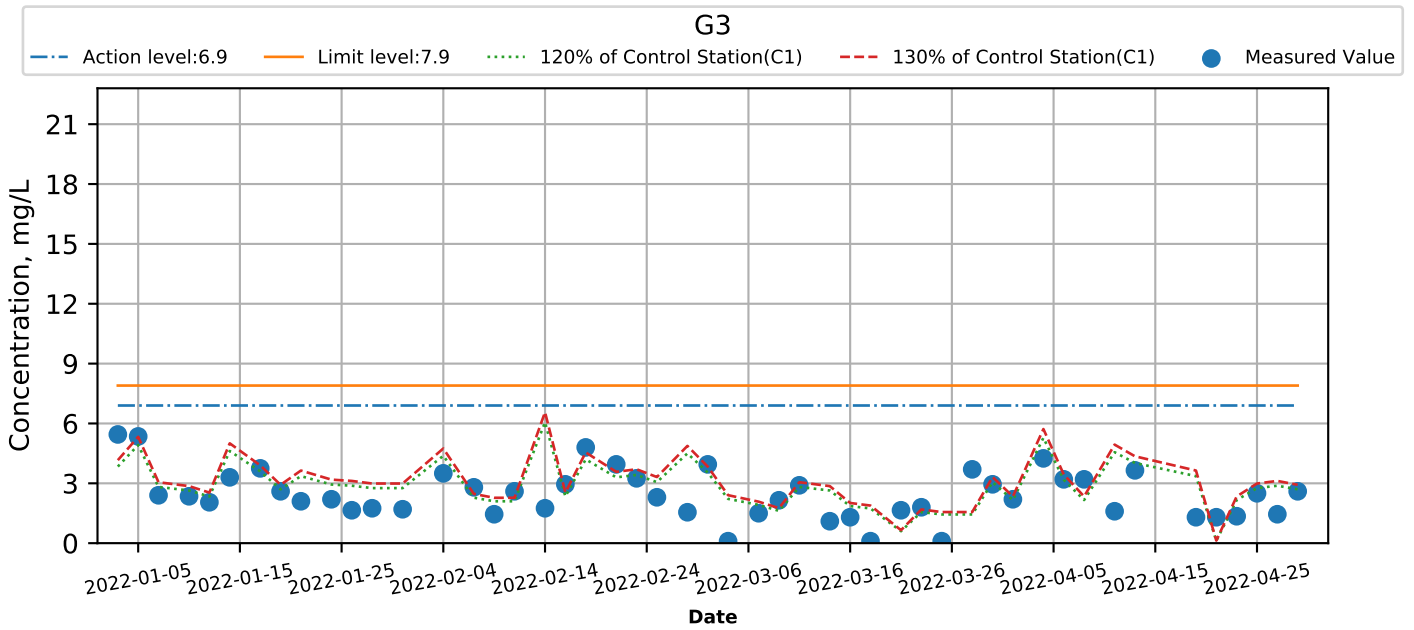
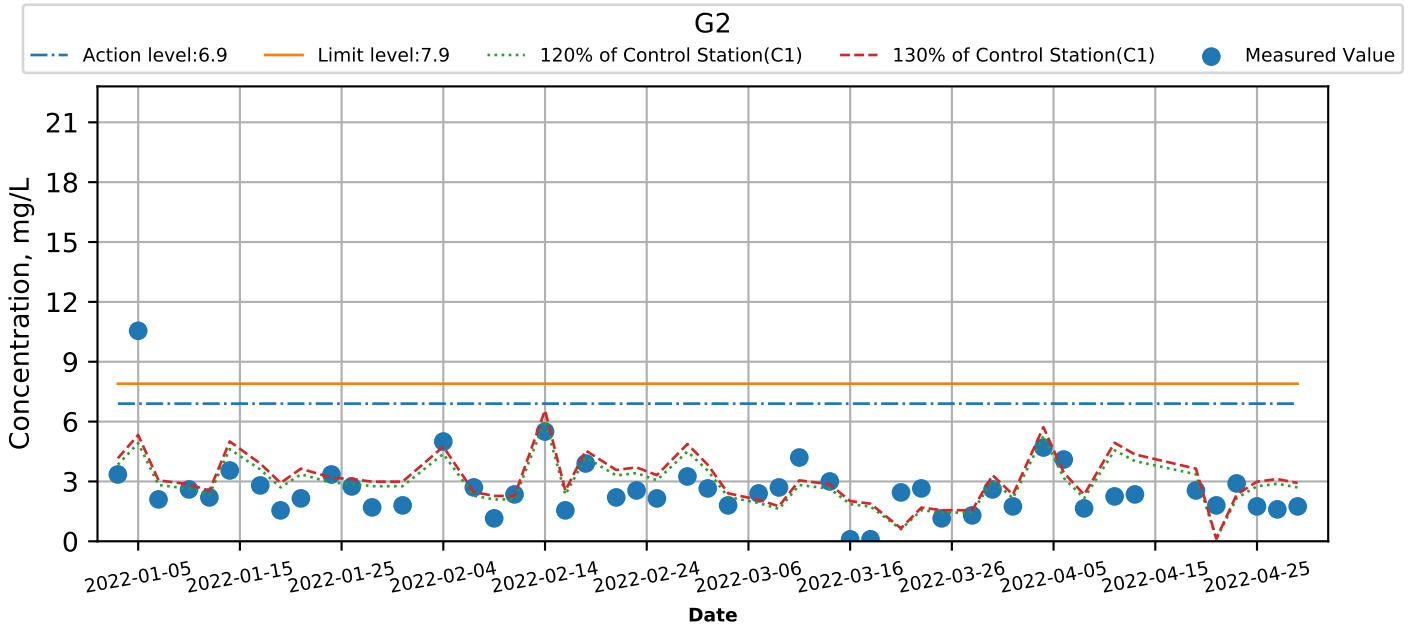
Graphical Presentation of Water Quality Monitoring Results (Jan-2022 to Apr-2022)

Suspended Solids (Bottom) at Monitoring Stations during Mid-Flood



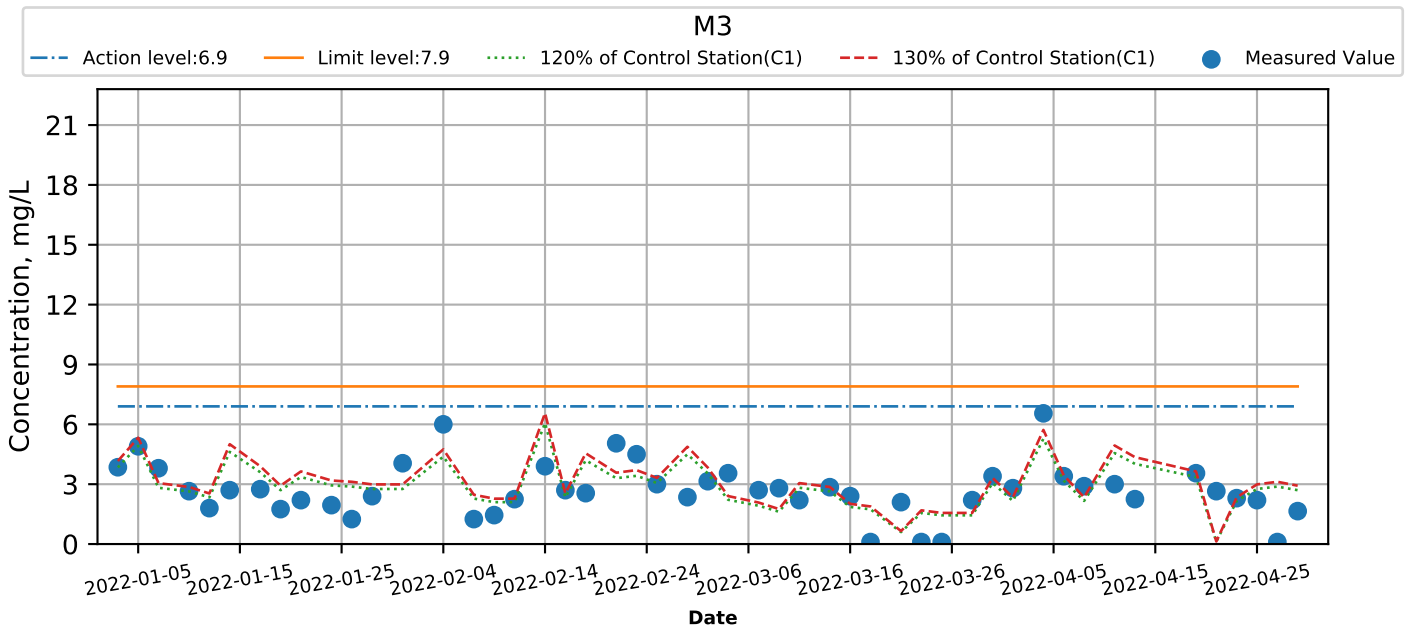
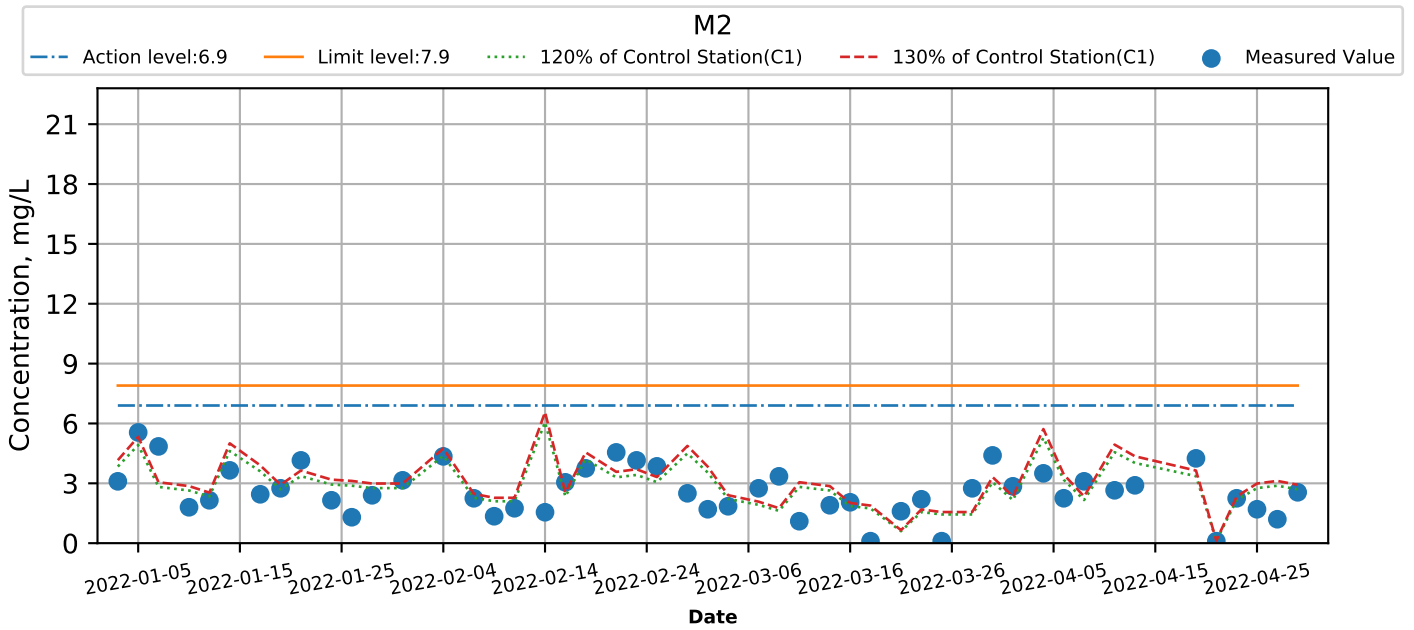
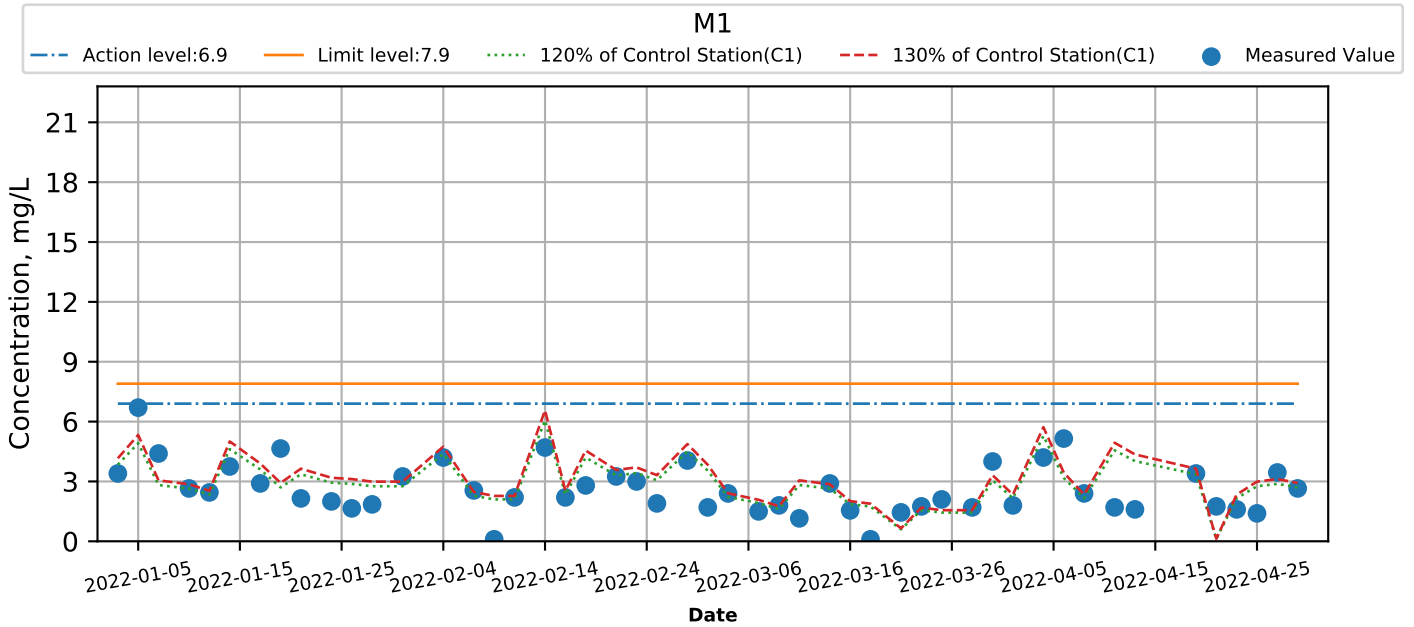
Graphical Presentation of Water Quality Monitoring Results (Jan-2022 to Apr-2022)

Suspended Solids (Bottom) at Monitoring Stations during Mid-Flood



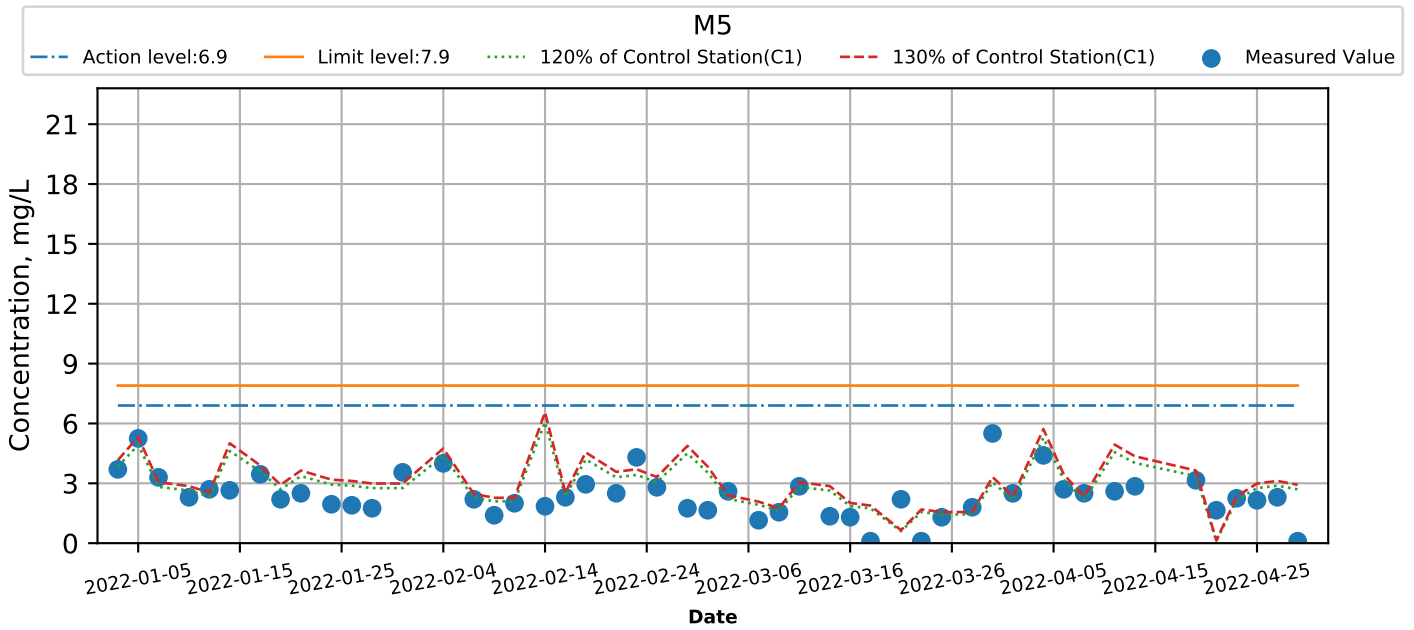
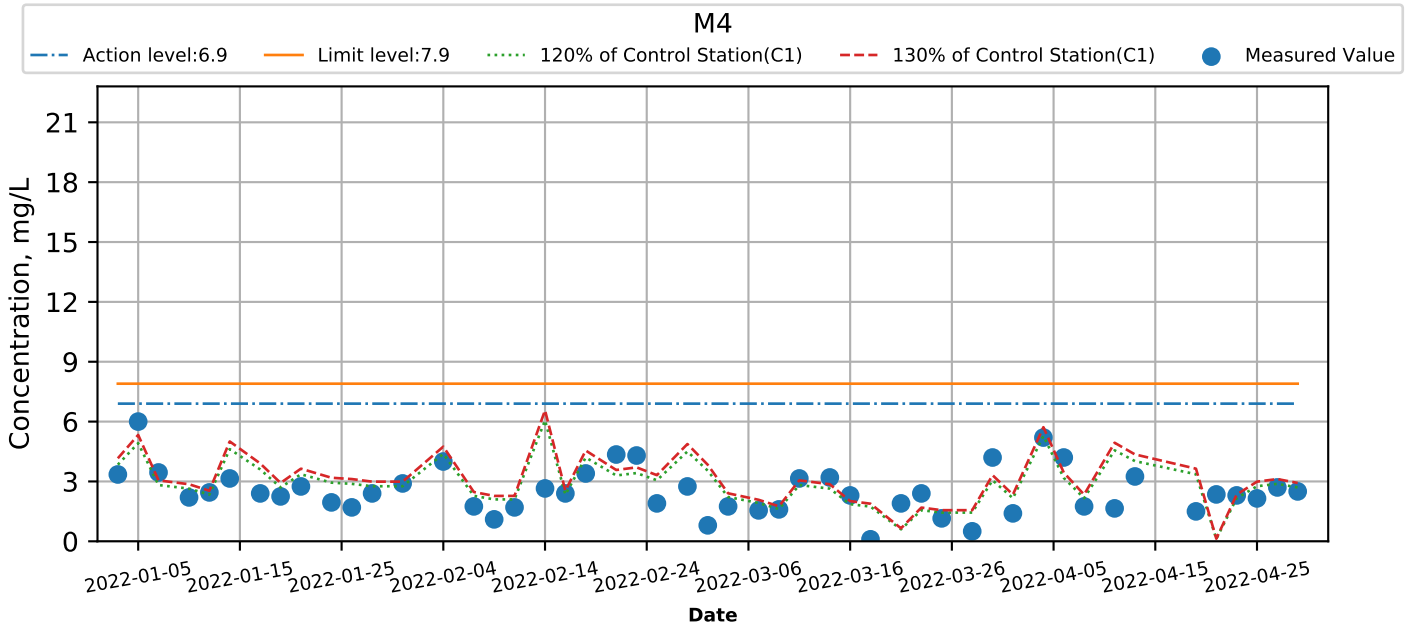
Graphical Presentation of Water Quality Monitoring Results (Jan-2022 to Apr-2022)

Suspended Solids (Bottom) at Monitoring Stations during Mid-Flood



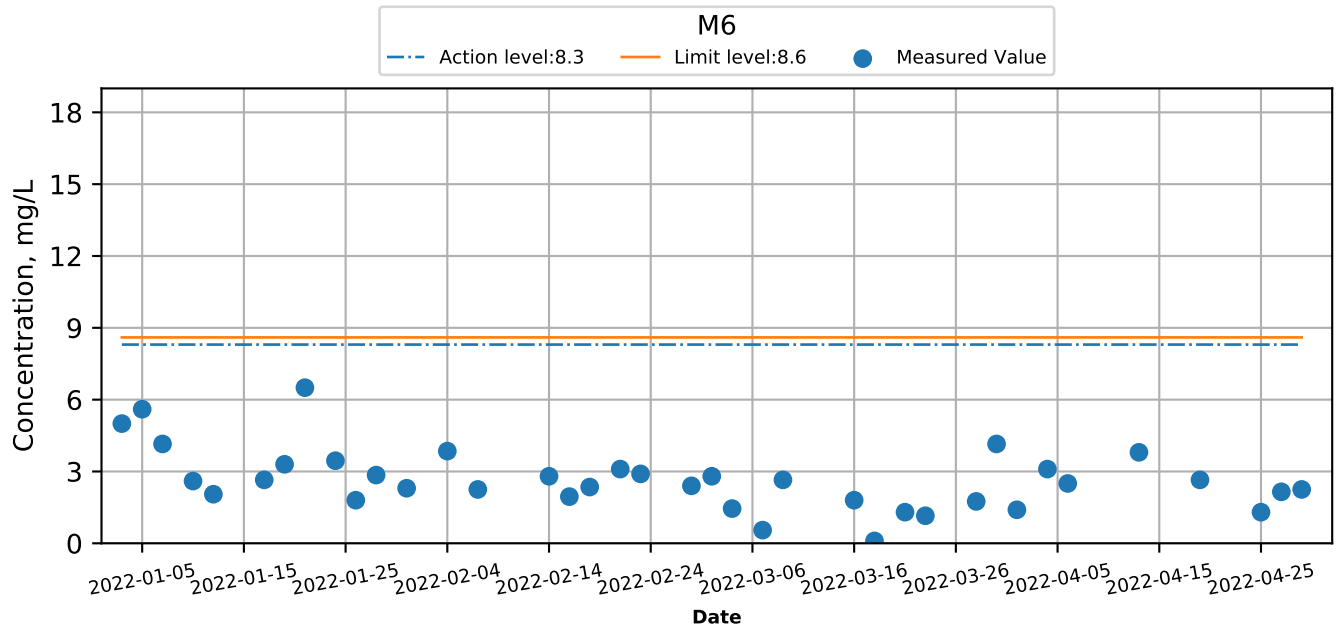
Graphical Presentation of Water Quality Monitoring Results (Jan-2022 to Apr-2022)

Suspended Solids (Bottom) at Monitoring Stations during Mid-Flood



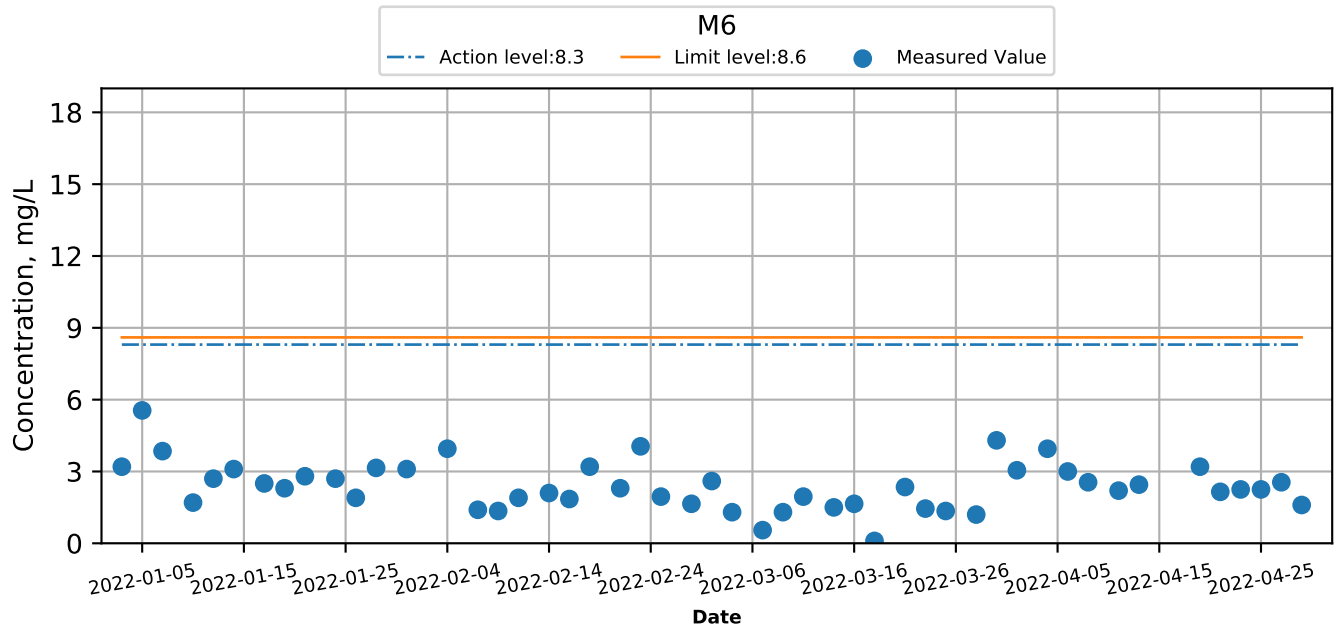
Graphical Presentation of Water Quality Monitoring Results (Jan-2022 to Apr-2022)

Suspended Solids (Intake level) at Monitoring Stations during Mid-Ebb



Graphical Presentation of Water Quality Monitoring Results (Jan-2022 to Apr-2022)

Suspended Solids (Intake level) at Monitoring Stations during Mid-Flood



**APPENDIX J
QUALITY CONTROL REPORTS FOR
LABORATORY ANALYSIS**

QUALITY ASSURANCE & QUALITY CONTROL

ALS Hong Kong is staffed with qualified chemists who conduct analytical testing using well documented procedures based on the universally recognised methodologies of USEPA, APHA, ASTM.

All laboratory procedures are regulated by comprehensive QA / QC programmes established to monitor and control every aspect of the operation. A minimum of 10% of all samples analysed by ALS Technichem are part of the Quality Assurance protocol.

The laboratory is HOKLAS accredited (Reg. No. 066) for a large range of chemical and biological tests covering environmental and food analyses.

Our QA/QC procedures are designed to ensure reliable analytical results to our clients.

1. INSTRUMENT CALIBRATION

All equipment and instruments meet the requirements and specifications of the documented test procedures.

1.1 Daily Performance Checks

The performance checks are carried out once in every 24 hour operating period for most capital instruments, such as:

- Liquid Chromatography – Mass Spectrometry/Mass Spectrometry
- Gas Chromatography – Mass Selective Detector
- Gas Chromatography – Flame Ionization Detector
- Gas Chromatography – Electron Capture Detector
- Inductively Coupled Plasma – Mass Spectrometer
- Inductively Coupled Plasma – Atomic Emission Spectrometer
- Flow Injection Mercury Analyzer
- Automatic Discret Analyzer
- Flow Injection Analyzer
- Electronic Balance

Should the instrument fail the daily check repeatedly then the appropriate maintenance is undertaken to rectify the problem prior to sample analysis.

1.2 Calibration

A minimum 5 point calibration covering the working range of the samples to be analysed is run with each group of samples. Laboratory Blanks are run at a frequency of 1 in every 20 samples or 1 between each analytical lot of samples, which ever is the more frequent.

A mid-range calibration standard is analysed regularly during the operating period to ensure consistency.

1.3 Calibration Check

A calibration standard is analysed regularly during the operating period to ensure consistency.

2. QUALITY CONTROL (QC) SAMPLES

QC samples comprise those which monitor and control the laboratory performance namely Laboratory Control Sample (LCS), Duplicate Control Sample (DCS), Method Blanks and those which are used for data assessment and the evaluation of matrix effects by using Surrogates, Matrix Spike (MS), Matrix Spike Duplicate (MSD) and Sample Duplicates.

Field contamination is monitored by the analysis of Trip Blanks (VOCs) and Equipment Rinsate Samples.

The organics laboratory processes field samples in QC lots of 20 according to the analysis required. These 20 samples may consist of a number of sample batches independently submitted to the laboratory.

The inorganics laboratory lots samples in groups of 20 to 50 depending on the analyte to be determined. Quality control samples such as Laboratory Blanks and Quality Control Sample, and/or Certified Reference Materials (CRM) are run at a frequency of 1 in 20 per 'lot' of samples. Sample Duplicates and Matrix Spikes are run at a frequency of 1 in 20 or 1 per batch, whichever is more frequent.

2.1 Laboratory Control Sample (LCS) & Duplicate Control Sample (DCS) - (Organics only)

(a) Accuracy - the closeness of agreement between an observed value and a reference value.

The observed value is the average of the LCS and the DCS values. The reference value is the spike value. The accuracy is expressed as the % Recovery and is calculated as follows:

$$\% \text{ Recovery} = (\text{Observed Value} / \text{Spiked Value}) \times 100$$

(b) Precision - the agreement among a set of replicate results.

Precision is expressed as the Relative Percent Difference (RPD) between the LCS and DCS detected levels, against the average of these levels.

The RPD is calculated as follows:

$$\text{RPD} = [(\text{Results 1} - \text{Result 2}) / \text{Average}] \times 100$$



QUALITY ASSURANCE & QUALITY CONTROL

The accuracy and precision data are evaluated against laboratory established control limits. (If laboratory control limits have not been established for a particular method, control limits as specified in USEPA SW 846 may be utilised).

QC results falling outside the control limits are automatically flagged.

The acceptance criterion used is that 80 percent of the precision and accuracy values must fall within the control limits. If this criterion is not met, corrective action must be taken. This may include repeat sample analysis.

2.2 Laboratory / Reagent Blank

For the laboratory blank to be acceptable, the concentration in the blank of any analyte of concern should not be higher than $\frac{1}{2}$ of reporting limit (LOR) for that analyte.

Blank correction may be performed if the blank result is found to be greater than LOR and it is attributed to the analytical method and/or reagents involved.

2.3 Surrogates (Organics Only)

Surrogate results are reported as percent recovery. Since surrogate spike recoveries indicate the presence of sample specific interferences, USEPA documented recovery limits are used as a guidance only.

The surrogate standards are used for semivolatile and volatile analyses. The semivolatile analysis includes SVOC, pesticide and PCB tests. The volatile analysis includes VOC and BTEX.

2.4 Matrix Spike (MS) / Matrix Spike Duplicate (MSD)

MS and MSD results are used for data assessment and evaluation of method precision and bias in a given matrix.

2.5 Sample Duplicate

The duplicate results are used for evaluation of laboratory precision in a given matrix.

The RPD values of the duplicates are used as the rejection or acceptance criteria.

Generally, water samples are repeated if the RPD is greater than 20 percent and there is sufficient sample for reanalysis.

The RPD for soils should be within 25 percent, however, this may be dependent upon sample homogeneity.



QUALITY ASSURANCE & QUALITY CONTROL

TABLE 1: QC TERMS, DEFINITIONS, PURPOSE FOR MONITORING & FREQUENCY

QC TERM	DEFINITION	TO MONITOR	FREQUENCY
Work Order	A set of samples received from a customer for analysis.	-	-
QC Lot	A set of 20 samples analysed under the same analytical conditions. A QC Lot may consist of samples from a number of work orders.	-	-
Analytical Lot	A group of samples prepared at the same time for a given analyte.	-	-
Control Limits	Upper and lower limits based on statistical analysis of laboratory historical performance data.	Laboratory precision and bias.	-
Laboratory Quality Control Samples			
Method Blank (<i>BLK</i>)	An analyte free matrix to which all reagents are added in the same volumes or proportions as used in standard sample preparation.	Contamination introduced in the laboratory.	1 per QC lot of 20 samples
Sample Duplicate (<i>DUP</i>)	An intra-laboratory split sample randomly selected from the sample batch.	Method precision in a given sample matrix.	1 per QC lot of 20 samples
Matrix Spike (<i>MS</i>)	A split sample spiked with the target analytes prior to sample preparation and analysis.	Method bias in a given sample matrix.	1 per QC lot of 20 samples
Matrix Spike Duplicate (<i>MSD</i>)	An split sample spiked as per the MS.	<i>Ditto</i>	<i>ditto</i>
Laboratory Control Sample (<i>LCS</i>)	A known, interference free matrix spiked with target analytes.	Laboratory preparation technique.	1 per QC lot of 20 samples
Duplicate Control Sample (<i>DCS</i>)	As per the SCS.	Preparation technique reproducibility (precision).	<i>Ditto</i>
Certified Reference Material (<i>CRM</i>)	A certified reference material containing target analytes with known concentrations and associated uncertainties and	Monitoring overall performance of each step during analysis, including sample preparation. For Inorganic analysis.	1 per QC Lot, per analytical method.
Surrogate Spike (<i>organic testing only</i>)	Compounds similar in composition and behaviour to the target analytes but not commonly found in samples.	Matrix interference on a per sample basis.	Surrogates are added to all samples for selected organic analyses.
Filed Quality Control Samples			
Equipment Rinsate	A sample of reagent water used by client in field to rinse the sampling equipment between the decontamination and sampling steps	Equipment decontamination.	as directed by client.
Trip Blank (<i>usually VOC testing</i>)	A sample of analyte free media is taken from the laboratory to the sampling site and returned to the laboratory unopened.	Contamination from shipping and field handling. Most applicable to volatile analysis.	as directed by client.



QUALITY ASSURANCE & QUALITY CONTROL

TABLE 2: LABORATORY QUALITY CONTROL SCHEDULES

ORGANICS –

QUALITY CONTROL ITEM	QCS2	QCS3	QCS4
Laboratory Blank	√	√	√
Batch Duplicate	√	√	√
Matrix Spike (MS)	•	√	√
Single Control Sample (SCS)	√	√	√
Duplicate Control Sample (DCS)	•	•	√
Surrogate (<i>organics only</i>)	√	√	√
Matrix Spike Duplicate (MSD)	•	•	√

INORGANICS -

QUALITY CONTROL ITEM	QCS2	QCS3	QCS4
Laboratory Blank	√	√	√
Batch Duplicate	√	√	√
Matrix Spike (MS)	√	√	√
Single Control Sample (SCS)	√	√	√
Duplicate Control Sample (DCS)	•	•	√
Matrix Spike Duplicate (MSD)	•	•	√

- √ Analysis performed in the schedule.
- Analysis not performed in the schedule.

**APPENDIX K
SUMMARY OF EXCEEDANCE**

Agreement No. CE 59/2015 (EP)
Environmental Team for Tseung Kwan O - Lam Tin Tunnel –
Design and Construction

Appendix K – Summary of Exceedance

Reporting Period: April 2022

(A) Exceedance Report for Air Quality

No limit level exceedance for air quality monitoring of 24-hr TSP was recorded in the reporting month.
No action level exceedance for air quality monitoring of 24-hr TSP was recorded in the reporting month.
No exceedance for air quality monitoring of 1-hr TSP was recorded in the reporting month.

(B) Exceedance Report for Construction Noise

Action Level for Construction Noise

Nine (9) action level exceedances were recorded due to the documented complaints received in this reporting month.

Limit Level for Construction Noise

No limit level exceedance for daytime construction noise monitoring was recorded in the reporting month.

No exceedance for evening-time construction noise monitoring was recorded in the reporting month.

No exceedance for nighttime construction noise monitoring was recorded in the reporting month.

Exceedance recorded during daytime

(NIL in the reporting month)

Exceedance recorded during night-time

(NIL in the reporting month)

(C) Exceedance Report for Water Quality

Seventeen (17) Action Level and fifty-one (51) Limit Level exceedances were recorded in Monitoring Stations (M) during marine water quality monitoring.

No action and limit level exceedance was recorded for post-reclamation marine water quality monitoring.

Refer to the attached notifications and investigation report for details.

Since October 2019, groundwater monitoring had been suspended.

(D) Exceedance Report for Ecology

(NIL in the reporting month)

(E) Exceedance Report for Cultural Heritage

(NIL in the reporting month)

(F) Exceedance Report for Landfill Gas

(NIL in the reporting month)

Date of Water Quality Monitoring: 01 April 2022

Part A – Exceedance Summary Tables

Table I: Parameter(s) – ~~Dissolved Oxygen (DO)~~ / ~~Turbidity (TURB)~~ / Suspended Solids (SS)

Tide	Control Station(s)	Depth	Measured Value at Control Station (mg/L)	Station(s)	Time (hrs)	Baseline Action Level (mg/L)	Baseline Limit Level (mg/L)	120% of Control Station Action Level (mg/L)	130% of Control Station Limit Level (mg/L)	Measured Value (mg/L)
Mid-Ebb	C2	bottom	2.3	G2	13:51	6.9	7.9	2.7	2.9	2.9
Mid-Ebb	C2	bottom	2.3	G4	14:32	6.9	7.9	2.7	2.9	2.9
Mid-Ebb	C2	bottom	2.3	M1	13:59	6.9	7.9	2.7	2.9	<u>3.1</u>
Mid-Flood	C1	bottom	1.8	G1	9:06	6.9	7.9	2.2	2.3	2.3
Mid-Flood	C1	bottom	1.8	M2	8:42	6.9	7.9	2.2	2.3	<u>2.9</u>
Mid-Flood	C1	bottom	1.8	M3	9:24	6.9	7.9	2.2	2.3	<u>2.8</u>
Mid-Flood	C1	bottom	1.8	M5	9:44	6.9	7.9	2.2	2.3	<u>2.5</u>

Note: ***Bold*** means Action Level exceedance of Control (**Regular**) & Baseline (*Italic*)
Bold with underline means Limit Level exceedance of Control (**Regular**) & Baseline (*Italic*)

- Notification of Exceedance

Date of Water Quality Monitoring: 01 April 2022

Part A – Exceedance Summary Tables

Table II: Parameter(s) – ~~Dissolved Oxygen (DO)~~ / Turbidity (TURB) / ~~Suspended Solids (SS)~~

Depth	Baseline Action Level (NTU)	Baseline Limit Level (NTU)	Tide	Control Station(s)	Measured Value at Control Station (NTU)	Station(s)	Time (hrs)	120% of Control Station Action Level (NTU)	130% of Control Station Limit Level (NTU)	Measured Value (NTU)
Bottom	19.3	22.2	Mid-flood	C1	1.4	M1	8:58	1.7	1.8	<u>2.0</u>
Bottom	19.3	22.2	Mid-flood	C1	1.4	M2	8:42	1.7	1.8	<u>1.8</u>

Note: ***Bold*** means Action Level exceedance of Control (**Regular**) & Baseline (*Italic*)
Bold with underline means Limit Level exceedance of Control (**Regular**) & Baseline (*Italic*)

Date of Water Quality Monitoring: 04 April 2022

Part A – Exceedance Summary Tables

Table I: Parameter(s) – ~~Dissolved Oxygen (DO)~~ / ~~Turbidity (TURB)~~ / Suspended Solids (SS)

Tide	Control Station(s)	Depth	Measured Value at Control Station (mg/L)	Station(s)	Time (hrs)	Baseline Action Level (mg/L)	Baseline Limit Level (mg/L)	120% of Control Station Action Level (mg/L)	130% of Control Station Limit Level (mg/L)	Measured Value (mg/L)
Mid-Ebb	C2	surface	3.8	G4	15:06	6.0	6.9	4.5	4.9	4.6
Mid-Ebb	C2	surface	3.8	M3	15:02	6.2	7.4	4.5	4.9	<u>5.3</u>
Mid-Ebb	C2	surface	3.8	M5	15:15	6.2	7.4	4.5	4.9	<u>5.6</u>
Mid-Ebb	C2	bottom	5.1	M4	14:35	6.9	7.9	6.1	6.6	6.5
Mid-Flood	C1	surface	3.5	G1	10:42	6.0	6.9	4.2	4.6	<u>5.8</u>
Mid-Flood	C1	surface	3.5	M2	10:26	6.2	7.4	4.2	4.6	<u>5.1</u>
Mid-Flood	C1	bottom	4.4	M3	10:52	6.9	7.9	5.3	5.7	<u>6.6</u>

Note: ***Bold*** means Action Level exceedance of Control (**Regular**) & Baseline (*Italic*)
Bold with underline means Limit Level exceedance of Control (**Regular**) & Baseline (*Italic*)

Agreement No. CE 59/2015(EP) Environmental Team for Tseung Kwan O - Lam Tin Tunnel Design and Construction
 - Notification of Exceedance

Date of Water Quality Monitoring: 04 April 2022

Part A – Exceedance Summary Tables

Table II: Parameter(s) – ~~Dissolved Oxygen (DO)~~ / Turbidity (TURB) / ~~Suspended Solids (SS)~~

Depth	Baseline Action Level (NTU)	Baseline Limit Level (NTU)	Tide	Control Station(s)	Measured Value at Control Station (NTU)	Station(s)	Time (hrs)	120% of Control Station Action Level (NTU)	130% of Control Station Limit Level (NTU)	Measured Value (NTU)
Bottom	19.3	22.2	Mid-Ebb	C2	1.4	G4	15:06	1.7	1.8	1.8
Bottom	19.3	22.2	Mid-Ebb	C2	1.4	M1	14:48	1.7	1.8	1.8
Bottom	19.3	22.2	Mid-Ebb	C2	1.4	M2	14:40	1.7	1.8	<u>1.9</u>

Note: ***Bold*** means Action Level exceedance of Control (**Regular**) & Baseline (*Italic*)
Bold with underline means Limit Level exceedance of Control (**Regular**) & Baseline (*Italic*)

- Notification of Exceedance

Date of Water Quality Monitoring:

06 April 2022

Part A – Exceedance Summary Tables

Table I: Parameter(s) – Dissolved Oxygen (DO) / Turbidity (TURB) / Suspended Solids (SS)

Tide	Control Station(s)	Depth	Measured Value at Control Station (mg/L)	Station(s)	Time (hrs)	Baseline Action Level (mg/L)	Baseline Limit Level (mg/L)	120% of Control Station Action Level (mg/L)	130% of Control Station Limit Level (mg/L)	Measured Value (mg/L)
Mid-Ebb	C2	surface	2.8	G4	14:21	6.0	6.9	3.4	3.6	<u>3.7</u>
Mid-Ebb	C2	bottom	2.3	G2	13:42	6.9	7.9	2.8	3.0	<u>2.9</u>
Mid-Flood	C1	surface	2.3	M1	9:53	6.2	7.4	2.7	2.9	<u>3.4</u>
Mid-Flood	C1	surface	2.3	M2	9:38	6.2	7.4	2.7	2.9	<u>3.6</u>
Mid-Flood	C1	bottom	2.7	G2	9:45	6.9	7.9	3.2	3.4	<u>4.1</u>
Mid-Flood	C1	bottom	2.7	G4	10:24	6.9	7.9	3.2	3.4	<u>4.5</u>
Mid-Flood	C1	bottom	2.7	M1	9:53	6.9	7.9	3.2	3.4	<u>5.2</u>
Mid-Flood	C1	bottom	2.7	M3	10:17	6.9	7.9	3.2	3.4	<u>3.4</u>
Mid-Flood	C1	bottom	2.7	M4	9:31	6.9	7.9	3.2	3.4	<u>4.2</u>

Note: ***Bold*** means Action Level exceedance of Control (**Regular**) & Baseline (*Italic*)

Bold with underline means Limit Level exceedance of Control (**Regular**) & Baseline (*Italic*)

Date of Water Quality Monitoring: 06 April 2022

Part A – Exceedance Summary Tables

Table II: Parameter(s) – ~~Dissolved Oxygen (DO)~~ / Turbidity (TURB) / ~~Suspended Solids (SS)~~

Depth	Baseline Action Level (NTU)	Baseline Limit Level (NTU)	Tide	Control Station(s)	Measured Value at Control Station (NTU)	Station(s)	Time (hrs)	120% of Control Station Action Level (NTU)	130% of Control Station Limit Level (NTU)	Measured Value (NTU)
Bottom	19.3	22.2	Mid-Ebb	C2	1.1	G1	13:58	1.3	1.4	1.4
Bottom	19.3	22.2	Mid-Ebb	C2	1.1	G2	13:42	1.3	1.4	<u>1.5</u>
Bottom	19.3	22.2	Mid-Ebb	C2	1.1	G4	14:21	1.3	1.4	<u>1.5</u>
Bottom	19.3	22.2	Mid-Ebb	C2	1.1	M1	13:50	1.3	1.4	1.4
Bottom	19.3	22.2	Mid-Ebb	C2	1.1	M2	13:33	1.3	1.4	<u>1.7</u>
Bottom	19.3	22.2	Mid-Ebb	C2	1.1	M4	13:26	1.3	1.4	1.4
Bottom	19.3	22.2	Mid-Ebb	C2	1.1	M5	14:34	1.3	1.4	<u>1.5</u>

Note: ***Bold*** means Action Level exceedance of Control (**Regular**) & Baseline (*Italic*)
Bold with underline means Limit Level exceedance of Control (**Regular**) & Baseline (*Italic*)

- Notification of Exceedance

Date of Water Quality Monitoring:

08 April 2022

Part A – Exceedance Summary Tables

Table I: Parameter(s) – ~~Dissolved Oxygen (DO)~~ / ~~Turbidity (TURB)~~ / Suspended Solids (SS)

Tide	Control Station(s)	Depth	Measured Value at Control Station (mg/L)	Station(s)	Time (hrs)	Baseline Action Level (mg/L)	Baseline Limit Level (mg/L)	120% of Control Station Action Level (mg/L)	130% of Control Station Limit Level (mg/L)	Measured Value (mg/L)
Mid-Flood	C1	surface	1.2	G1	10:38	6.0	6.9	1.4	1.5	<u>1.7</u>
Mid-Flood	C1	surface	1.2	G2	10:24	6.0	6.9	1.4	1.5	<u>3.0</u>
Mid-Flood	C1	surface	1.2	G3	10:46	6.0	6.9	1.4	1.5	<u>2.5</u>
Mid-Flood	C1	surface	1.2	G4	11:02	6.0	6.9	1.4	1.5	<u>3.1</u>
Mid-Flood	C1	surface	1.2	M1	10:31	6.2	7.4	1.4	1.5	<u>3.4</u>
Mid-Flood	C1	surface	1.2	M2	10:17	6.2	7.4	1.4	1.5	<u>1.6</u>
Mid-Flood	C1	surface	1.2	M3	10:54	6.2	7.4	1.4	1.5	<u>1.9</u>
Mid-Flood	C1	surface	1.2	M4	10:09	6.2	7.4	1.4	1.5	<u>2.7</u>
Mid-Flood	C1	surface	1.2	M5	11:14	6.2	7.4	1.4	1.5	<u>1.6</u>
Mid-Flood	C1	bottom	1.8	G1	10:38	6.9	7.9	2.2	2.3	<u>2.6</u>
Mid-Flood	C1	bottom	1.8	G3	10:46	6.9	7.9	2.2	2.3	<u>3.2</u>
Mid-Flood	C1	bottom	1.8	G4	11:02	6.9	7.9	2.2	2.3	<u>2.4</u>
Mid-Flood	C1	bottom	1.8	M1	10:31	6.9	7.9	2.2	2.3	<u>2.4</u>
Mid-Flood	C1	bottom	1.8	M2	10:17	6.9	7.9	2.2	2.3	<u>3.1</u>
Mid-Flood	C1	bottom	1.8	M3	10:54	6.9	7.9	2.2	2.3	<u>2.9</u>
Mid-Flood	C1	bottom	1.8	M5	11:14	6.9	7.9	2.2	2.3	<u>2.5</u>

Note: ***Bold*** means Action Level exceedance of Control (**Regular**) & Baseline (***Italic***)

Bold with underline means Limit Level exceedance of Control (**Regular**) & Baseline (***Italic***)

Agreement No. CE 59/2015(EP) Environmental Team for Tseung Kwan O - Lam Tin Tunnel Design and Construction
 - **Notification of Exceedance**

Date of Water Quality Monitoring: **08 April 2022**

Part A – Exceedance Summary Tables

Table II: Parameter(s) – ~~Dissolved Oxygen (DO)~~ / Turbidity (TURB) / ~~Suspended Solids (SS)~~

Depth	Baseline Action Level (NTU)	Baseline Limit Level (NTU)	Tide	Control Station(s)	Measured Value at Control Station (NTU)	Station(s)	Time (hrs)	120% of Control Station Action Level (NTU)	130% of Control Station Limit Level (NTU)	Measured Value (NTU)
Bottom	19.3	22.2	Mid-flood	C1	1.3	G2	10:24	1.5	1.6	<u>1.7</u>
Bottom	19.3	22.2	Mid-flood	C1	1.3	M2	10:17	1.5	1.6	<u>1.7</u>

Note: ***Bold*** means Action Level exceedance of Control (**Regular**) & Baseline (*Italic*)
Bold with underline means Limit Level exceedance of Control (**Regular**) & Baseline (*Italic*)

- Notification of Exceedance

Date of Water Quality Monitoring:

11 April 2022

Part A – Exceedance Summary Tables

Table I: Parameter(s) – ~~Dissolved Oxygen (DO)~~ / ~~Turbidity (TURB)~~ / Suspended Solids (SS)

Tide	Control Station(s)	Depth	Measured Value at Control Station (mg/L)	Station(s)	Time (hrs)	Baseline Action Level (mg/L)	Baseline Limit Level (mg/L)	120% of Control Station Action Level (mg/L)	130% of Control Station Limit Level (mg/L)	Measured Value (mg/L)
Mid-Flood	C1	surface	2.3	G2	16:12	6.0	6.9	2.7	2.9	2.9
Mid-Flood	C1	surface	2.3	G3	16:39	6.0	6.9	2.7	2.9	<u>3.2</u>
Mid-Flood	C1	surface	2.3	G4	16:57	6.0	6.9	2.7	2.9	2.8

Note: ***Bold*** means Action Level exceedance of Control (**Regular**) & Baseline (*Italic*)

Bold with underline means Limit Level exceedance of Control (**Regular**) & Baseline (*Italic*)

- Notification of Exceedance

Date of Water Quality Monitoring: 11 April 2022

Part A – Exceedance Summary Tables

Table II: Parameter(s) – ~~Dissolved Oxygen (DO)~~ / Turbidity (TURB) / ~~Suspended Solids (SS)~~

Depth	Baseline Action Level (NTU)	Baseline Limit Level (NTU)	Tide	Control Station(s)	Measured Value at Control Station (NTU)	Station(s)	Time (hrs)	120% of Control Station Action Level (NTU)	130% of Control Station Limit Level (NTU)	Measured Value (NTU)
Bottom	19.3	22.2	Mid-flood	C1	2.2	G1	16:29	2.6	2.9	<u>3.0</u>
Bottom	19.3	22.2	Mid-flood	C1	2.2	G2	16:12	2.6	2.9	2.7
Bottom	19.3	22.2	Mid-flood	C1	2.2	G3	16:39	2.6	2.9	2.9
Bottom	19.3	22.2	Mid-flood	C1	2.2	M3	16:49	2.6	2.9	2.8

Note: ***Bold*** means Action Level exceedance of Control (**Regular**) & Baseline (*Italic*)
Bold with underline means Limit Level exceedance of Control (**Regular**) & Baseline (*Italic*)

- Notification of Exceedance

Date of Water Quality Monitoring:

13 April 2022

Part A – Exceedance Summary Tables

Table I: Parameter(s) – ~~Dissolved Oxygen (DO)~~ / ~~Turbidity (TURB)~~ / Suspended Solids (SS)

Tide	Control Station(s)	Depth	Measured Value at Control Station (mg/L)	Station(s)	Time (hrs)	Baseline Action Level (mg/L)	Baseline Limit Level (mg/L)	120% of Control Station Action Level (mg/L)	130% of Control Station Limit Level (mg/L)	Measured Value (mg/L)
Mid-Ebb	C2	surface	2.7	G2	13:24	6.0	6.9	3.2	3.5	3.4
Mid-Ebb	C2	surface	2.7	G3	13:50	6.0	6.9	3.2	3.5	3.3
Mid-Ebb	C2	surface	2.7	G4	14:04	6.0	6.9	3.2	3.5	3.4
Mid-Flood	C1	surface	2.3	G2	8:10	6.0	6.9	2.8	3.0	<u>3.3</u>
Mid-Flood	C1	surface	2.3	M1	8:20	6.2	7.4	2.8	3.0	<u>3.2</u>
Mid-Flood	C1	surface	2.3	M3	8:51	6.2	7.4	2.8	3.0	<u>3.6</u>

Note: ***Bold*** means Action Level exceedance of Control (**Regular**) & Baseline (*Italic*)

Bold with underline means Limit Level exceedance of Control (**Regular**) & Baseline (*Italic*)

Date of Water Quality Monitoring: 13 April 2022

Part A – Exceedance Summary Tables

Table II: Parameter(s) – ~~Dissolved Oxygen (DO)~~ / Turbidity (TURB) / ~~Suspended Solids (SS)~~

Depth	Baseline Action Level (NTU)	Baseline Limit Level (NTU)	Tide	Control Station(s)	Measured Value at Control Station (NTU)	Station(s)	Time (hrs)	120% of Control Station Action Level (NTU)	130% of Control Station Limit Level (NTU)	Measured Value (NTU)
Bottom	19.3	22.2	Mid-Ebb	C2	0.9	G1	13:43	1.1	1.2	<u>2.0</u>
Bottom	19.3	22.2	Mid-Ebb	C2	0.9	G2	13:24	1.1	1.2	<u>1.6</u>
Bottom	19.3	22.2	Mid-Ebb	C2	0.9	G4	14:04	1.1	1.2	<u>2.8</u>
Bottom	19.3	22.2	Mid-Ebb	C2	0.9	M3	13:58	1.1	1.2	<u>1.2</u>
Bottom	19.3	22.2	Mid-Ebb	C2	0.9	M5	14:35	1.1	1.2	<u>2.9</u>
Bottom	19.3	22.2	Mid-flood	C1	1.0	G1	8:32	1.3	1.4	<u>1.9</u>
Bottom	19.3	22.2	Mid-flood	C1	1.0	G2	8:10	1.3	1.4	<u>1.6</u>
Bottom	19.3	22.2	Mid-flood	C1	1.0	G4	9:02	1.3	1.4	<u>2.5</u>
Bottom	19.3	22.2	Mid-flood	C1	1.0	M5	9:18	1.3	1.4	<u>2.8</u>

Note: ***Bold*** means Action Level exceedance of Control (**Regular**) & Baseline (*Italic*)
Bold with underline means Limit Level exceedance of Control (**Regular**) & Baseline (*Italic*)

Date of Water Quality Monitoring: 19 April 2022

Part A – Exceedance Summary Tables

Table I: Parameter(s) – ~~Dissolved Oxygen (DO)~~ / ~~Turbidity (TURB)~~ / Suspended Solids (SS)

Tide	Control Station(s)	Depth	Measured Value at Control Station (mg/L)	Station(s)	Time (hrs)	Baseline Action Level (mg/L)	Baseline Limit Level (mg/L)	120% of Control Station Action Level (mg/L)	130% of Control Station Limit Level (mg/L)	Measured Value (mg/L)
Mid-Ebb	C2	surface	2.7	M2	13:28	6.2	7.4	3.2	3.5	<u>4.2</u>
Mid-Flood	C1	bottom	2.8	G1	9:47	6.9	7.9	3.4	3.6	<u>3.7</u>
Mid-Flood	C1	bottom	2.8	M2	9:25	6.9	7.9	3.4	3.6	<u>4.3</u>
Mid-Flood	C1	bottom	2.8	M3	10:01	6.9	7.9	3.4	3.6	<u>3.6</u>

Note: ***Bold*** means Action Level exceedance of Control (**Regular**) & Baseline (*Italic*)
Bold with underline means Limit Level exceedance of Control (**Regular**) & Baseline (*Italic*)

Date of Water Quality Monitoring: **21 April 2022**

Part A – Exceedance Summary Tables

Table I: Parameter(s) – ~~Dissolved Oxygen (DO)~~ / ~~Turbidity (TURB)~~ / Suspended Solids (SS)

Tide	Control Station(s)	Depth	Measured Value at Control Station (mg/L)	Station(s)	Time (hrs)	Baseline Action Level (mg/L)	Baseline Limit Level (mg/L)	120% of Control Station Action Level (mg/L)	130% of Control Station Limit Level (mg/L)	Measured Value (mg/L)
Mid-Flood	C1	surface	1.3	G1	12:10	6.0	6.9	1.6	1.7	<u>2.7</u>
Mid-Flood	C1	surface	1.3	G3	12:17	6.0	6.9	1.6	1.7	<u>2.2</u>
Mid-Flood	C1	surface	1.3	G4	12:26	6.0	6.9	1.6	1.7	<u>3.6</u>
Mid-Flood	C1	surface	1.3	M1	12:04	6.2	7.4	1.6	1.7	<u>2.9</u>
Mid-Flood	C1	surface	1.3	M2	11:54	6.2	7.4	1.6	1.7	<u>1.8</u>
Mid-Flood	C1	surface	1.3	M3	12:21	6.2	7.4	1.6	1.7	<u>1.7</u>
Mid-Flood	C1	surface	1.3	M5	12:34	6.2	7.4	1.6	1.7	<u>3.0</u>

Note: ***Bold*** means Action Level exceedance of Control (**Regular**) & Baseline (*Italic*)

Bold with underline means Limit Level exceedance of Control (**Regular**) & Baseline (*Italic*)

Date of Water Quality Monitoring: 21 April 2022

Part A – Exceedance Summary Tables

Table II: Parameter(s) – ~~Dissolved Oxygen (DO)~~ / Turbidity (TURB) / ~~Suspended Solids (SS)~~

Depth	Baseline Action Level (NTU)	Baseline Limit Level (NTU)	Tide	Control Station(s)	Measured Value at Control Station (NTU)	Station(s)	Time (hrs)	120% of Control Station Action Level (NTU)	130% of Control Station Limit Level (NTU)	Measured Value (NTU)
Bottom	19.3	22.2	Mid-flood	C1	1.0	G1	12:10	1.2	1.3	<u>1.5</u>
Bottom	19.3	22.2	Mid-flood	C1	1.0	G2	11:59	1.2	1.3	<u>1.4</u>
Bottom	19.3	22.2	Mid-flood	C1	1.0	G3	12:17	1.2	1.3	<u>1.9</u>
Bottom	19.3	22.2	Mid-flood	C1	1.0	M2	11:54	1.2	1.3	<u>2.0</u>
Bottom	19.3	22.2	Mid-flood	C1	1.0	M4	11:46	1.2	1.3	<u>1.8</u>
Bottom	19.3	22.2	Mid-flood	C1	1.0	M5	12:34	1.2	1.3	<u>2.2</u>

Note: ***Bold*** means Action Level exceedance of Control (**Regular**) & Baseline (*Italic*)
Bold with underline means Limit Level exceedance of Control (**Regular**) & Baseline (*Italic*)

Agreement No. CE 59/2015(EP) Environmental Team for Tseung Kwan O - Lam Tin Tunnel Design and Construction
 - Notification of Exceedance

Date of Water Quality Monitoring: 23 April 2022

Part A – Exceedance Summary Tables

Table I: Parameter(s) – ~~Dissolved Oxygen (DO)~~ / ~~Turbidity (TURB)~~ / Suspended Solids (SS)

Tide	Control Station(s)	Depth	Measured Value at Control Station (mg/L)	Station(s)	Time (hrs)	Baseline Action Level (mg/L)	Baseline Limit Level (mg/L)	120% of Control Station Action Level (mg/L)	130% of Control Station Limit Level (mg/L)	Measured Value (mg/L)
Mid-Flood	C1	bottom	1.8	G2	13:20	6.9	7.9	2.2	2.3	<u>2.9</u>
Mid-Flood	C1	bottom	1.8	M2	13:18	6.9	7.9	2.2	2.3	2.3
Mid-Flood	C1	bottom	1.8	M3	13:29	6.9	7.9	2.2	2.3	2.3
Mid-Flood	C1	bottom	1.8	M4	13:14	6.9	7.9	2.2	2.3	2.3
Mid-Flood	C1	bottom	1.8	M5	13:38	6.9	7.9	2.2	2.3	2.3

Note: ***Bold*** means Action Level exceedance of Control (**Regular**) & Baseline (*Italic*)

Bold with underline means Limit Level exceedance of Control (**Regular**) & Baseline (*Italic*)

- Notification of Exceedance

Date of Water Quality Monitoring: 23 April 2022

Part A – Exceedance Summary Tables

Table II: Parameter(s) – ~~Dissolved Oxygen (DO)~~ / Turbidity (TURB) / ~~Suspended Solids (SS)~~

Depth	Baseline Action Level (NTU)	Baseline Limit Level (NTU)	Tide	Control Station(s)	Measured Value at Control Station (NTU)	Station(s)	Time (hrs)	120% of Control Station Action Level (NTU)	130% of Control Station Limit Level (NTU)	Measured Value (NTU)
Bottom	19.3	22.2	Mid-flood	C1	1.5	M2	13:18	1.8	1.9	<u>2.0</u>
Bottom	19.3	22.2	Mid-flood	C1	1.5	M5	13:38	1.8	1.9	<u>2.0</u>

Note: ***Bold*** means Action Level exceedance of Control (**Regular**) & Baseline (*Italic*)
Bold with underline means Limit Level exceedance of Control (**Regular**) & Baseline (*Italic*)

Agreement No. CE 59/2015(EP) Environmental Team for Tseung Kwan O - Lam Tin Tunnel Design and Construction
 - Notification of Exceedance

Date of Water Quality Monitoring: 25 April 2022

Part A – Exceedance Summary Tables

Table I: Parameter(s) – ~~Dissolved Oxygen (DO)~~ / ~~Turbidity (TURB)~~ / Suspended Solids (SS)

Tide	Control Station(s)	Depth	Measured Value at Control Station (mg/L)	Station(s)	Time (hrs)	Baseline Action Level (mg/L)	Baseline Limit Level (mg/L)	120% of Control Station Action Level (mg/L)	130% of Control Station Limit Level (mg/L)	Measured Value (mg/L)
Mid-Ebb	C2	bottom	2.4	M1	9:41	6.9	7.9	2.8	3.1	2.9
Mid-Flood	C1	surface	1.3	G2	7:17	6.0	6.9	1.6	1.7	<u>3.2</u>
Mid-Flood	C1	surface	1.3	G3	7:39	6.0	6.9	1.6	1.7	<u>3.8</u>
Mid-Flood	C1	surface	1.3	G4	7:51	6.0	6.9	1.6	1.7	<u>2.6</u>
Mid-Flood	C1	surface	1.3	M1	7:21	6.2	7.4	1.6	1.7	<u>2.3</u>
Mid-Flood	C1	surface	1.3	M2	7:11	6.2	7.4	1.6	1.7	<u>2.8</u>
Mid-Flood	C1	surface	1.3	M4	7:06	6.2	7.4	1.6	1.7	<u>2.8</u>

Note: ***Bold*** means Action Level exceedance of Control (**Regular**) & Baseline (*Italic*)

Bold with underline means Limit Level exceedance of Control (**Regular**) & Baseline (*Italic*)

- Notification of Exceedance

Date of Water Quality Monitoring: 27 April 2022

Part A – Exceedance Summary Tables

Table I: Parameter(s) – ~~Dissolved Oxygen (DO)~~ / ~~Turbidity (TURB)~~ / Suspended Solids (SS)

Tide	Control Station(s)	Depth	Measured Value at Control Station (mg/L)	Station(s)	Time (hrs)	Baseline Action Level (mg/L)	Baseline Limit Level (mg/L)	120% of Control Station Action Level (mg/L)	130% of Control Station Limit Level (mg/L)	Measured Value (mg/L)
Mid-Ebb	C2	bottom	2.4	G3	13:30	6.9	7.9	2.8	3.1	<u>3.3</u>
Mid-Flood	C1	surface	1.2	G1	8:34	6.0	6.9	1.4	1.6	<u>2.2</u>
Mid-Flood	C1	surface	1.2	G2	8:15	6.0	6.9	1.4	1.6	<u>2.8</u>
Mid-Flood	C1	surface	1.2	G3	8:38	6.0	6.9	1.4	1.6	<u>3.0</u>
Mid-Flood	C1	surface	1.2	G4	8:47	6.0	6.9	1.4	1.6	1.6
Mid-Flood	C1	surface	1.2	M1	8:28	6.2	7.4	1.4	1.6	1.6
Mid-Flood	C1	surface	1.2	M2	8:09	6.2	7.4	1.4	1.6	<u>2.6</u>
Mid-Flood	C1	surface	1.2	M3	8:42	6.2	7.4	1.4	1.6	<u>1.7</u>
Mid-Flood	C1	surface	1.2	M4	8:03	6.2	7.4	1.4	1.6	<u>1.8</u>
Mid-Flood	C1	surface	1.2	M5	8:59	6.2	7.4	1.4	1.6	<u>3.1</u>
Mid-Flood	C1	bottom	2.4	M1	8:28	6.9	7.9	2.9	3.1	<u>3.5</u>

Note: ***Bold*** means Action Level exceedance of Control (**Regular**) & Baseline (*Italic*)

Bold with underline means Limit Level exceedance of Control (**Regular**) & Baseline (*Italic*)

- Notification of Exceedance

Date of Water Quality Monitoring: 27 April 2022

Part A – Exceedance Summary Tables

Table II: Parameter(s) – ~~Dissolved Oxygen (DO)~~ / Turbidity (TURB) / ~~Suspended Solids (SS)~~

Depth	Baseline Action Level (NTU)	Baseline Limit Level (NTU)	Tide	Control Station(s)	Measured Value at Control Station (NTU)	Station(s)	Time (hrs)	120% of Control Station Action Level (NTU)	130% of Control Station Limit Level (NTU)	Measured Value (NTU)
Bottom	19.3	22.2	Mid-Ebb	C2	1.2	M1	13:20	1.4	1.5	1.5
Bottom	19.3	22.2	Mid-Ebb	C2	1.2	M5	13:51	1.4	1.5	<u>1.7</u>

Note: ***Bold*** means Action Level exceedance of Control (**Regular**) & Baseline (*Italic*)
Bold with underline means Limit Level exceedance of Control (**Regular**) & Baseline (*Italic*)

Date of Water Quality Monitoring: **29 April 2022**

Part A – Exceedance Summary Tables

Table I: ~~Parameter(s) – Dissolved Oxygen (DO) / Turbidity (TURB) / Suspended Solids (SS)~~

Tide	Control Station(s)	Depth	Measured Value at Control Station (mg/L)	Station(s)	Time (hrs)	Baseline Action Level (mg/L)	Baseline Limit Level (mg/L)	120% of Control Station Action Level (mg/L)	130% of Control Station Limit Level (mg/L)	Measured Value (mg/L)
Mid-Ebb	C2	bottom	2.4	G2	8:52	6.9	7.9	2.9	3.1	3.0
Mid-Flood	C1	surface	1.3	G1	14:26	6.0	6.9	1.6	1.7	<u>1.8</u>
Mid-Flood	C1	surface	1.3	G2	14:06	6.0	6.9	1.6	1.7	<u>2.8</u>
Mid-Flood	C1	surface	1.3	G4	14:45	6.0	6.9	1.6	1.7	<u>1.8</u>
Mid-Flood	C1	surface	1.3	M3	14:39	6.2	7.4	1.6	1.7	<u>3.0</u>
Mid-Flood	C1	surface	1.3	M5	15:16	6.2	7.4	1.6	1.7	<u>2.7</u>

Note: ***Bold*** means Action Level exceedance of Control (**Regular**) & Baseline (*Italic*)
Bold with underline means Limit Level exceedance of Control (**Regular**) & Baseline (*Italic*)

Contract No. CE 59/2015 (EP)

**Environmental Team for Tseung Kwan O – Lam Tin Tunnel
Design and Construction**

- Investigation Report of Environmental Quality Limit Exceedances

Part A Details of Investigation

For the reporting month, exceedances for suspended solids and turbidity have been recorded continuously at various monitoring stations. During the site inspection, the water outside the site boundary seemed to be clear and clean (Photos 1 to 3).

During regular water quality monitoring, the sea appears to be clear in general (Photo 4 to 6). No obvious muddy water was observed during the monitoring.

Sediment tanks were free from silt and sediments and the drainage system remained well-maintained. No sand plumes were observed during the site inspection.

No direct evidence that the recent exceedances were due to the ongoing reclamation activities of the Project. Therefore, no additional marine water quality monitoring is required.

Contract No. CE 59/2015 (EP)

**Environmental Team for Tseung Kwan O – Lam Tin Tunnel
Design and Construction**

- Investigation Report of Environmental Quality Limit Exceedances

Part B Photo Record



Photo 1 (Recorded on 13 April 2022)



Photo 2 (Recorded on 21 April 2022)



Photo 3 (Recorded on 20 April 2022)



Photo 4 (Recorded on 8 April 2022)

Contract No. CE 59/2015 (EP)

**Environmental Team for Tseung Kwan O – Lam Tin Tunnel
Design and Construction**

- Investigation Report of Environmental Quality Limit Exceedances



Photo 5 (Recorded on 8 April 2022)



Photo 6 (Recorded on 27 April 2022)

Part C – Recommendations

Since it is already rainy season, the Contractors are reminded to carry out measures such as clearing the drainage and ensuring proper embankment had been placed around the site, to prevent accidental discharge of muddy water. Dive inspection shall be conducted regularly to ensure the condition of the silt curtain. Good site practices such as the provision of perimeter cut-off drain to direct off-site water, regular removal of silt and sediment from sediment tanks, and covering open stockpiles shall be conducted as far as possible. In addition, the drainage system shall be check and maintain after heavy downpours to ensure their capacity on handling future potential discharge from the site.



Reviewed by: (Environmental Team Leader:(Dr. HF Chan)

Date: 10th May 2022

**APPENDIX L
SITE AUDIT SUMMARY**

Agreement No. CE 59/2015 (EP)

Environmental Team for Tseung Kwan O - Lam Tin Tunnel - Design and Construction

Monthly EM&A Report

Appendix L - Site Audit Summary

Contract No. — NE2015/01

Tseung Kwan O - Lam Tin Tunnel — Main Tunnel and Associated Works

Items	Date	Status*	Follow up Action
<i>Water Quality</i>			
--	--	--	--
<i>Ecology</i>			
--	--	--	--
<i>Noise</i>			
The Contractor is reminded to replace damaged acoustic sheet.	6-Apr-22	✓	7-Apr-22: The damaged acoustic sheet was replaced.
<i>Landscape and Visual</i>			
--	--	--	--
<i>Air Quality</i>			
The opened PFA shall be removed or covered with tarpaulin fabric.	13-Apr-22	✓	13-Apr-22: The Contractor has removed the PFA immediately.
<i>Waste/Chemical Management</i>			
The Contractor is reminded to provide drip tray for chemical.	6-Apr-22	✓	7-Apr-22: The chemical was removed
The Contractor is reminded to remove accumulated waste at a timely manner.	20-Apr-22	✓	21-Apr-22: The waste was removed.
The Contractor is reminded to remove the chemical/provide drip tray to the chemical.	27-Apr-22	✓	28-Apr-22: Drip tray was provided.
<i>Impact on Cultural Heritage</i>			
--	--	--	--
<i>Permit/Licenses</i>			
--	--	--	--

✓ Observation/reminder was made during site audit but improved/rectified by the contractor in the next site audit

✗ Observation/reminder was made during site audit but not yet improved/rectified by the contractor in the next site audit

Follow up action will be reported in next reporting month

* Non-compliance of mitigation measure

• Non-compliance but improved by the contractor

Agreement No. CE 59/2015 (EP)
 Environmental Team for Tseung Kwan O - Lam Tin Tunnel - Design and Construction
 Monthly EM&A Report

Appendix L - Site Audit Summary

Contract No. — NE2015/02

Tseung Kwan O - Lam Tin Tunnel — Road P2 and Associated Works

Items	Date	Status*	Follow up Action
<i>Water Quality</i>			
--	--	--	--
<i>Ecology</i>			
--	--	--	--
<i>Noise</i>			
--	--	--	--
<i>Landscape and Visual</i>			
--	--	--	--
<i>Air Quality</i>			
Opened PFA materials shall be covered.	14-Apr-22	✓	15-Apr-22: The PFA was removed.
<i>Waste/Chemical Management</i>			
The Contractor is reminded to remove chemical/provide drip tray to chemical.	14-Apr-22	✓	15-Apr-22: The chemical was removed.
<i>Impact on Cultural Heritage</i>			
--	--	--	--
<i>Permit/Licenses</i>			
--	--	--	--

- ✓ Observation/reminder was made during site audit but improved/rectified by the contractor in the next site audit
- ✗ Observation/reminder was made during site audit but not yet improved/rectified by the contractor in the next site audit
- # Follow up action will be reported in next reporting month
- * Non-compliance of mitigation measure
- Non-compliance but improved by the contractor

Agreement No. CE 59/2015 (EP)
 Environmental Team for Tseung Kwan O - Lam Tin Tunnel - Design and Construction
 Monthly EM&A Report

Appendix L - Site Audit Summary

Contract No. — NE2017/02
 Tseung Kwan O - Lam Tin Tunnel — Road P2/D4 and Associated Works

Items	Date	Status*	Follow up Action
<i>Water Quality</i>			
--	--	--	--
<i>Ecology</i>			
--	--	--	--
<i>Noise</i>			
--	--	--	--
<i>Landscape and Visual</i>			
--	--	--	--
<i>Air Quality</i>			
The Contractor is reminded to sprinkle water while unloading the materials.	21-Apr-22	✓	21-Apr-22: The Contractor immediately request the worker the sprinkle water to suppress dust emission to the surroundings.
<i>Waste/Chemical Management</i>			
--	--	--	--
<i>Impact on Cultural Heritage</i>			
--	--	--	--
<i>Permit/Licenses</i>			
--	--	--	--

- ✓ Observation/reminder was made during site audit but improved/rectified by the contractor in the next site audit
- ✗ Observation/reminder was made during site audit but not yet improved/rectified by the contractor in the next site audit
- # Follow up action will be reported in next reporting month
- * Non-compliance of mitigation measure
- Non-compliance but improved by the contractor

Agreement No. CE 59/2015 (EP)
 Environmental Team for Tseung Kwan O - Lam Tin Tunnel - Design and Construction
 Monthly EM&A Report

Appendix L - Site Audit Summary

Contract No. — NE2017/06

Tseung Kwan O - Lam Tin Tunnel — Traffic Control and Surveillance System (TCSS) and Associated Works

Items	Date	Status*	Follow up Action
<i>Water Quality</i>			
--	--	--	--
<i>Ecology</i>			
--	--	--	--
<i>Noise</i>			
--	--	--	--
<i>Landscape and Visual</i>			
--	--	--	--
<i>Air Quality</i>			
--	--	--	--
<i>Waste/Chemical Management</i>			
--	--	--	--
<i>Impact on Cultural Heritage</i>			
--	--	--	--
<i>Permit/Licenses</i>			
--	--	--	--

- ✓ Observation/reminder was made during site audit but improved/rectified by the contractor in the next site audit
- ✗ Observation/reminder was made during site audit but not yet improved/rectified by the contractor in the next site audit
- # Follow up action will be reported in next reporting month
- * Non-compliance of mitigation measure
 - Non-compliance but improved by the contractor

Agreement No. CE 59/2015 (EP)
 Environmental Team for Tseung Kwan O - Lam Tin Tunnel - Design and Construction
 Monthly EM&A Report

Appendix L - Site Audit Summary

Contract No. — NE2017/01

Tseung Kwan O - Lam Tin Tunnel — Tseung Kwan O Interchange and Associated Works

Items	Date	Status*	Follow up Action
<i>Water Quality</i>			
--	--	--	--
<i>Ecology</i>			
--	--	--	--
<i>Noise</i>			
--	--	--	--
<i>Landscape and Visual</i>			
--	--	--	--
<i>Air Quality</i>			
--	--	--	--
<i>Waste/Chemical Management</i>			
--	--	--	--
<i>Impact on Cultural Heritage</i>			
--	--	--	--
<i>Permit/Licenses</i>			
--	--	--	--

- ✓ Observation/reminder was made during site audit but improved/rectified by the contractor in the next site audit
- ✗ Observation/reminder was made during site audit but not yet improved/rectified by the contractor in the next site audit
- # Follow up action will be reported in next reporting month
- * Non-compliance of mitigation measure
 - Non-compliance but improved by the contractor

Agreement No. CE 59/2015 (EP)
 Environmental Team for Tseung Kwan O - Lam Tin Tunnel - Design and Construction
 Monthly EM&A Report

Appendix L - Site Audit Summary

Contract No. — NE2017/07

Tseung Kwan O - Lam Tin Tunnel — Cross Bay Link Main Bridge and Associated Works

Items	Date	Status*	Follow up Action
<i>Water Quality</i>			
The Contractor is reminded to avoid washing/cleaning near the edge of bridge as potential accidental discharge may occur.	6-Apr-22	✓	7-Apr-22: The Contractor has constructed embankment around the edge of bridge and request all washing/cleaning activities to conduct away from the edge with the use of bags made with tarpaulin to prevent accidental discharge.
<i>Ecology</i>			
--	--	--	--
<i>Noise</i>			
--	--	--	--
<i>Landscape and Visual</i>			
--	--	--	--
<i>Air Quality</i>			
--	--	--	--
<i>Waste/Chemical Management</i>			
--	--	--	--
<i>Impact on Cultural Heritage</i>			
--	--	--	--
<i>Permit/Licenses</i>			
--	--	--	--

- ✓ Observation/reminder was made during site audit but improved/rectified by the contractor in the next site audit
- ✗ Observation/reminder was made during site audit but not yet improved/rectified by the contractor in the next site audit
- # Follow up action will be reported in next reporting month
- * Non-compliance of mitigation measure
- Non-compliance but improved by the contractor

APPENDIX M
EVENT AND ACTION PLANS

Event and Action Plan for Air Quality (Dust)

EVENT	ACTION			
	ET	IEC	ER	CONTRACTOR
Action level being exceeded by one sampling	<ol style="list-style-type: none"> 1. Identify source, investigate the causes of complaint and propose remedial measures; 2. Inform IEC and ER; 3. Repeat measurement to confirm finding; 4. Increase monitoring frequency to daily. 	<ol style="list-style-type: none"> 1. Check monitoring data submitted by ET; 2. Check Contractor's working method. 	<ol style="list-style-type: none"> 1. Notify Contractor. 	<ol style="list-style-type: none"> 1. Rectify any unacceptable practice; 2. Amend working methods if appropriate.
Action level being exceeded by two or more consecutive sampling	<ol style="list-style-type: none"> 1. Identify source; 2. Inform IEC and ER; 3. Advise the ER on the effectiveness of the proposed remedial measures; 4. Repeat measurements to confirm findings; 5. Increase monitoring frequency to daily; 6. Discuss with IEC and Contractor on remedial actions required; 7. If exceedance continues, arrange meeting with IEC and ER; 	<ol style="list-style-type: none"> 1. Check monitoring data submitted by ET; 2. Check Contractor's working method; 3. Discuss with ET and Contractor on possible remedial measures; 4. Advise the ET on the effectiveness of the proposed remedial measures; 5. Supervise Implementation of remedial measures. 	<ol style="list-style-type: none"> 1. Confirm receipt of notification of exceedance in writing; 2. Notify Contractor; 3. Ensure remedial measures properly implemented. 	<ol style="list-style-type: none"> 1. Submit proposals for remedial actions to IEC within three working days of notification; 2. Implement the agreed proposals; 3. Amend proposal if appropriate.

EVENT	ACTION			
	ET	IEC	ER	CONTRACTOR
	8. If exceedance stops, cease additional monitoring.			
Limit level being exceeded by one sampling	<ol style="list-style-type: none"> 1. Identify source, investigate the causes of exceedance and propose remedial measures; 2. Inform Contractor, IEC, ER, and EPD; 3. Repeat measurement to confirm finding; 4. Increase monitoring frequency to daily; 5. Assess effectiveness of Contractor's remedial actions and keep IEC, EPD and ER informed of the results. 	<ol style="list-style-type: none"> 1. Check monitoring data submitted by ET; 2. Check Contractor's working method; 3. Discuss with ET and Contractor on possible remedial measures; 4. Advise the ER on the effectiveness of the proposed remedial measures; 5. Supervise implementation of remedial measures. 	<ol style="list-style-type: none"> 1. Confirm receipt of notification of exceedance in writing; 2. Notify Contractor; 3. Ensure remedial measures properly implemented. 	<ol style="list-style-type: none"> 1. Take immediate action to avoid further exceedance; 2. Submit proposals for remedial actions to IEC within three working days of notification; 3. Implement the agreed proposals; 4. Amend proposal if appropriate.
Limit level being exceeded by two or more consecutive sampling	<ol style="list-style-type: none"> 1. Notify IEC, ER, Contractor and EPD; 2. Identify source; 3. Repeat measurement to confirm findings; 4. Increase monitoring frequency to daily; 	<ol style="list-style-type: none"> 1. Discuss amongst ER, ET, and Contractor on the potential remedial actions; 2. Review Contractor's remedial actions whenever necessary to assure their effectiveness and advise the ER accordingly; 	<ol style="list-style-type: none"> 1. Confirm receipt of notification of exceedance in writing; 2. Notify Contractor; 3. In consolidation with the IEC, agree with the Contractor on the remedial measures to be implemented; 	<ol style="list-style-type: none"> 1. Take immediate action to avoid further exceedance; 2. Submit proposals for remedial actions to IEC within three working days of notification; 3. Implement the agreed proposals;

EVENT	ACTION			
	ET	IEC	ER	CONTRACTOR
	5. Carry out analysis of Contractor's working procedures to determine possible mitigation to be implemented; 6. Arrange meeting with IEC and ER to discuss the remedial actions to be taken; 7. Assess effectiveness of Contractor's remedial actions and keep IEC, EPD and ER informed of the results; 8. If exceedance stops, cease additional monitoring.	3. Supervise the implementation of remedial measures.	4. Ensure remedial measures properly implemented; 5. If exceedance continues, consider what portion of the work is responsible and instruct the Contractor to stop that portion of work until the exceedance is abated.	4. Resubmit proposals if problem still not under control; 5. Stop the relevant portion of works as determined by the ER until the exceedance is abated.

Event and Action Plan for Construction Noise

EVENT	ACTION			
	ET	IEC	ER	CONTRACTOR
Action Level	<ol style="list-style-type: none"> 1. Notify IEC and Contractor; 2. Carry out investigation; 3. Report the results of investigation to the IEC, ER and Contractor; 4. Discuss with the Contractor and formulate remedial measures; 5. Increase monitoring frequency to check mitigation effectiveness. 	<ol style="list-style-type: none"> 1. Review the analysed results submitted by the ET; 2. Review the proposed remedial measures by the Contractor and advise the ER accordingly; 3. Supervise the implementation of remedial measures. 	<ol style="list-style-type: none"> 1. Confirm receipt of notification of failure in writing; 2. Notify Contractor; 3. Require Contractor to propose remedial measures for the analysed noise problem; 4. Ensure remedial measures are properly implemented. 	<ol style="list-style-type: none"> 1. Submit noise mitigation proposals to IEC; 2. Implement noise mitigation proposals.
Limit Level	<ol style="list-style-type: none"> 1. Identify source; 2. Inform IEC, ER, EPD and Contractor; 3. Repeat measurements to confirm findings; 4. Increase monitoring frequency; 5. Carry out analysis of Contractor's working procedures to determine possible mitigation to be implemented; 6. Inform IEC, ER and EPD the causes and actions taken for the exceedances; 	<ol style="list-style-type: none"> 1. Discuss amongst ER, ET, and Contractor on the potential remedial actions; 2. Review Contractors remedial actions whenever necessary to assure their effectiveness and advise the ER accordingly; 3. Supervise the implementation of remedial measures. 	<ol style="list-style-type: none"> 1. Confirm receipt of notification of failure in writing; 2. Notify Contractor; 3. Require Contractor to propose remedial measures for the analysed noise problem; 4. Ensure remedial measures properly implemented; 5. If exceedance continues, consider what portion of the work is responsible and instruct the Contractor to stop that portion of work until the exceedance is abated. 	<ol style="list-style-type: none"> 1. Take immediate action to avoid further exceedance; 2. Submit proposals for remedial actions to IEC within 3 working days of notification; 3. Implement the agreed proposals; 4. Resubmit proposals if problem still not under control; 5. Stop the relevant portion of works as determined by the ER until the exceedance is abated.

EVENT	ACTION			
	ET	IEC	ER	CONTRACTOR
	7. Assess effectiveness of Contractor's remedial actions and keep IEC, EPD and ER informed of the results; 8. If exceedance stops, cease additional monitoring.			

Event and Action Plan for Marine Water Quality

Event	Action			
	ET	IEC	ER	CONTRACTOR
Action level being exceeded by one sampling day at water sensitive receiver(s)	<ul style="list-style-type: none"> Identify the source(s) of impact by comparing the results with those collected at the control stations as appropriate; If exceedance is found to be caused by the reclamation activities, repeat <i>in-situ</i> measurement to confirm findings; Inform IEC and contractor; Check monitoring data, all plant, equipment and Contractor's working methods; If exceedance occurs at WSD salt water intake, inform WSD; Discuss mitigation measures with IEC and Contractor; Repeat measurement on next day of exceedance. 	<ul style="list-style-type: none"> Discuss with ET and Contractor on the mitigation measures; Review proposal on mitigation measures submitted by Contractor and advise the ER accordingly; Assess the effectiveness of the implemented mitigation measures. 	<ul style="list-style-type: none"> Discuss with IEC on the proposed mitigation measures; Make agreement on the mitigation proposal. 	<ul style="list-style-type: none"> Inform the ER and confirm notification of the non-compliance in writing; Rectify unacceptable practice; Check all plant and equipment; Amend working methods if appropriate; Discuss with ET and IEC and propose mitigation measures to IEC and ER; Implement the agree mitigation measures.
Action level being exceeded by two or more consecutive	<ul style="list-style-type: none"> Identify the source(s) of impact by comparing the results with those collected at the control stations as appropriate; 	<ul style="list-style-type: none"> Discuss with ET and Contractor on the mitigation measures; 	<ul style="list-style-type: none"> Discuss with IEC on the proposed mitigation measures; Make agreement on the mitigation proposal; 	<ul style="list-style-type: none"> Inform the Engineer and confirm notification of the non-compliance in writing; Rectify unacceptable practice;

Event	Action			
	ET	IEC	ER	CONTRACTOR
<p>sampling days at water sensitive receiver(s)</p>	<ul style="list-style-type: none"> • If exceedance is found to be caused by the reclamation activities, repeat in-situ measurement to confirm findings; • Inform IEC and contractor; • Check monitoring data, all plant, equipment and Contractor's working methods; • Discuss mitigation measures with IEC and Contractor; • Ensure mitigation measures are implemented; • Prepare to increase the monitoring frequency to daily; • If exceedance occurs at WSD salt water intake, inform WSD; • Repeat measurement on next day of exceedance. 	<ul style="list-style-type: none"> • Review proposal on mitigation measures submitted by Contractor and advise the ER accordingly; • Assess the effectiveness of the implemented mitigation measures. 	<ul style="list-style-type: none"> • Assess the effectiveness of the implemented mitigation measures. 	<ul style="list-style-type: none"> • Check all plant and equipment and consider changes of working methods; • Discuss with ET, IEC and ER and propose mitigation measures to IEC and ER within 3 working days; • Implement the agreed mitigation measures.
<p>Limit level being exceeded by one sampling day at water sensitive receiver(s)</p>	<ul style="list-style-type: none"> • Identify the source(s) of impact by comparing the results with those collected at the control stations as appropriate; 	<ul style="list-style-type: none"> • Discuss with ET and Contractor on the mitigation measures; • Review proposal on mitigation measures submitted by Contractor and advise the ER accordingly; 	<ul style="list-style-type: none"> • Discuss with IEC, ET and Contractor on the proposed mitigation measures; • Request Contractor to critically review the working methods; 	<ul style="list-style-type: none"> • Inform the ER and confirm notification of the non-compliance in writing; • Rectify unacceptable practice;

Event	Action			
	ET	IEC	ER	CONTRACTOR
	<ul style="list-style-type: none"> • If exceedance is found to be caused by the reclamation activities, repeat <i>in-situ</i> measurement to confirm findings; • Inform IEC, contractor, AFCD and EPD • Check monitoring data, all plant, equipment and Contractor's working methods; • Discuss mitigation measures with IEC, ER and Contractor; • Ensure mitigation measures are implemented; • Increase the monitoring frequency to daily until no exceedance of Limit level; • If exceedance occurs at WSD salt water intake, inform WSD. 	<ul style="list-style-type: none"> • Assess the effectiveness of the implemented mitigation measures. 	<ul style="list-style-type: none"> • Make agreement on the mitigation measures to be implemented; • Assess the effectiveness of the implemented mitigation measures. 	<ul style="list-style-type: none"> • Check all plant and equipment and consider changes of working methods; • Discuss with ET, IEC and ER and submit proposal of mitigation measures to IEC and ER within 3 working days of notification; • Implement the agreed mitigation measures.
Limit level being exceeded by two or more consecutive sampling days at	<ul style="list-style-type: none"> • Identify the source(s) of impact by comparing the results with those collected at the control stations as appropriate; 	<ul style="list-style-type: none"> • Discuss with ET and Contractor on the mitigation measures; • Review proposal on mitigation measures submitted by Contractor and advise the ER accordingly; 	<ul style="list-style-type: none"> • Discuss with IC(E), ET and Contractor on the proposed mitigation measures; • Request Contractor to critically review the working methods; 	<ul style="list-style-type: none"> • Inform the ER and confirm notification of the non-compliance in writing; • Rectify unacceptable practice;

Event	Action			
	ET	IEC	ER	CONTRACTOR
water sensitive receiver(s)	<ul style="list-style-type: none"> • If exceedance is found to be caused by the reclamation activities, repeat in-situ measurement to confirm findings; • Inform IC(E), AFCD, contractor and EPD; • Check monitoring data, all plant, equipment and Contractor's working methods; • Discuss mitigation measures with IC(E), ER and Contractor; • Ensure mitigation measures are implemented; • Increase the monitoring frequency to daily until no exceedance of Limit level for two consecutive days; • If exceedance occurs at WSD salt water intake, inform WSD. 	<ul style="list-style-type: none"> • Assess the effectiveness of the implemented mitigation measures. 	<ul style="list-style-type: none"> • Make agreement on the mitigation measures to be implemented; • Assess the effectiveness of the implemented mitigation measures; • Consider and instruct, if necessary, the Contractor to slow down or to stop all or part of the marine work until no exceedance of Limit level. 	<ul style="list-style-type: none"> • Check all plant and equipment and consider changes of working methods; • Discuss with ET, IC(E) and ER and submit proposal of mitigation measures to IC(E) and ER within 3 working days of notification; • Implement the agreed mitigation measures; • As directed by the Engineer, to slow down or to stop all or part of the construction activities.

Limit Levels and Action Plan for Landfill Gas

Parameter	Limit Level	Action
Oxygen	<19%	<ul style="list-style-type: none"> • Ventilate to restore oxygen to >19%
	<18%	<ul style="list-style-type: none"> • Stop works • Evacuate personnel/prohibit entry • Increase ventilation to restore oxygen to >19%
Methane	>10% LEL (i.e. > 0.5% by volume)	<ul style="list-style-type: none"> • Prohibit hot works • Ventilate to restore methane to <10% LEL
	>20% LEL (i.e. > 1% by volume)	<ul style="list-style-type: none"> • Stop works • Evacuate personnel / prohibit entry • Increase ventilation to restore methane to <10% LEL
Carbon Dioxide	>0.5%	<ul style="list-style-type: none"> • Ventilate to restore carbon dioxide to < 0.5%
	>1.5%	<ul style="list-style-type: none"> • Stop works • Evacuate personnel / prohibit entry • Increase ventilation to restore carbon dioxide to < 0.5%

Event and Action Plan for Coral Post-Translocation Monitoring

Event	Action			
	ET Leader	IEC	ER	Contractor
Action Level Exceedance	1. Check monitoring data; 2. Inform the IEC, ER and Contractor of the findings; 3. Increase the monitoring to at least once a month to confirm findings; 4. Propose mitigation measures for consideration	1. Discuss monitoring with the ET and the Contractor; 2. Review proposals for additional Monitoring and any other measures submitted by the Contractor and advise the ER accordingly.	1. Discuss with the IEC additional monitoring requirements and any other measures proposed by the ET; 2. Make agreement on the measures to be implemented.	1. Inform the ER and confirm notification of the non-compliance in writing; 2. Discuss with the ET and the IEC and propose measures to the IEC and the ER; 3. Implement the agreed measures.
Limit Level Exceedance	Undertake Steps 1-4 as in the Action Level Exceedance. If further exceedance of Limit Level, suspend construction works until an effective solution is identified.	1. Discuss monitoring with the ET and the Contractor; 2. Review proposals for additional Monitoring and any other measures submitted by the Contractor and advise the ER accordingly.	1. Discuss with the IEC additional monitoring requirements and any other measures proposed by the ET; 2. Make agreement on the measures to be implemented.	1. Inform the ER and confirm notification of the non-compliance in writing; 2. Discuss with the ET and the IEC and propose measures to the IEC and the ER; 3. Implement the agreed measures.

Mitigation Measures for Vibration Monitoring

Level	Contingency Action
Alert Level	<ul style="list-style-type: none"> ● The Engineer shall be informed immediately. ● The Contractor shall submit an investigation report to describe works being undertaken. To review the instrument responses and to study the cause of undue response. ● The Contractor shall review and increase the instrumentation monitoring and reporting frequency, if applicable. ● The Contractor shall submit a detailed plan of action describing the measures to be taken should the concerned instrument reach the action level to the Engineer for approval.
Alarm Level	<ul style="list-style-type: none"> ● The Engineer shall be informed immediately. ● The active construction works may require to be suspended subject to the Engineer's review of monitoring data. ● The Contractor shall immediately implement the measures as defined in the detailed plan of action to prevent further ground movement and groundwater drawdown etc. ● The Contractor shall prepare a detailed investigation report to study the cause of the exceedance ● The Contractor shall propose a contingency plan for the Engineer's approval in the event that alarm value is reached or exceeded ● The Contractor shall develop an emergency plan for the Engineer's approval in the event the applied contingency measures cannot control the situation. ● The Contractor shall meet the Engineer to discuss the instrument response and review the effectiveness of the implemented measures. ● The Contractor shall carry out design review of the works

Action Level	<ul style="list-style-type: none">● Consideration shall be given to suspend all active construction works and the Engineer shall be informed immediately● The Contractor shall immediately implement the measures defined in the contingency plan● The Contractor shall implement the measures defined in the emergency plan in the event that the applied contingency measures are found inadequate● The Contractor shall provide a complete report to examine the construction method and review the response of the instruments with full history of the monitoring data and construction activities and necessary design update● To resume the suspended activities, the Contractor shall demonstrate to the Engineer's satisfaction that it is safe to do so with approval from the Engineer.
--------------	--

**APPENDIX N
ENVIRONMENTAL MITIGATION
IMPLEMENTATION SCHEDULE (EMIS)**

App N1 - IMPLEMENTATION SCHEDULE AND RECOMMENDED MITIGATION MEASURES

Table I - Recommended Mitigation Measures stipulated in EM&A Manual for the Project

EIA Ref. / EP Submission	Recommended Mitigation Measures	Objectives of the recommended Measures & Main Concerns to address	Who to implement the measures?	Location of the measures	When to Implement the measures?	What requirements or standards for the measures to achieve?
Air Quality						
S3.8.1	Watering eight times a day on active works areas, exposed areas and paved haul roads	To minimize the dust impact	Contractor	All Active Work Sites	Construction phase	APCO
S3.8.1	Enclosing the unloading process at barging point by a 3-sided screen with top tipping hall / mixing area in Work Area A, provision of water spraying and flexible dust curtains	To minimize the dust impact	Contractor	Barging Points	Construction phase	APCO
S3.8.7	Every stock of more than 20 bags of cement or dry pulverised fuel ash (PFA) should be covered entirely by impervious sheeting or placed in an area sheltered on the top and the 3 sides.	To minimize the dust impact	Contractor	All Construction Work Sites	Construction phase	APCO and Air Pollution Control (Construction Dust) Regulation
S3.8.7	<ul style="list-style-type: none"> Use of frequent watering for particularly dusty construction areas and areas close to ASRs.. 					
S3.8.7	<ul style="list-style-type: none"> Side enclosure and covering of any aggregate or dusty material storage piles to reduce emissions. Where this is not practicable owing to frequent usage, watering shall be applied to aggregate fines. 					
S3.8.7	<ul style="list-style-type: none"> Open stockpiles shall be avoided or covered. Where possible, prevent placing dusty material storage piles near ASRs. 					
S3.8.7	<ul style="list-style-type: none"> Tarpaulin covering of all dusty vehicle loads transported to, from and between site locations. 					
S3.8.7	<ul style="list-style-type: none"> Establishment and use of vehicle wheel and body washing facilities at the exit points of the site. 					
S3.8.7	<ul style="list-style-type: none"> Provision of wind shield and dust extraction units or similar dust mitigation measures at the loading area of barging point, and use of water sprinklers at the loading area where dust generation is likely during the loading process of loose material, particularly in dry seasons/ periods. 					
S3.8.7	<ul style="list-style-type: none"> Provision of not less than 2.4m high hoarding from ground level along site boundary where adjoins a road, streets or other accessible to the public except for a site entrance or exit. 					
S3.8.7	<ul style="list-style-type: none"> Imposition of speed controls for vehicles on site haul roads. 					
S3.8.7	<ul style="list-style-type: none"> Where possible, routing of vehicles and positioning of construction plant should be at the maximum possible distance from ASRs 					
S3.8.7	<ul style="list-style-type: none"> Every stock of more than 20 bags of cement or dry pulverised fuel ash (PFA) should be covered entirely by impervious sheeting or placed in an area sheltered on the top and the 3 sides. 					
S3.8.7	<ul style="list-style-type: none"> Instigation of an environmental monitoring and auditing program to monitor the construction process in order to enforce controls and modify method of work if dusty conditions arise. 					
/	<p>Emission from Vehicles and Plants</p> <ul style="list-style-type: none"> All vehicles shall be shut down in intermittent use. Only well-maintained plant should be operated on-site and plant should be serviced regularly to avoid emission of black smoke. All diesel fuelled construction plant within the works areas shall be powered by ultra low sulphur diesel fuel (ULSD) 	Reduce air pollution emission from construction vehicles and plants	Contractor	All construction sites	Construction stage	APCO

EIA Ref. / EP Submission	Recommended Mitigation Measures	Objectives of the recommended Measures & Main Concerns to address	Who to implement the measures?	Location of the measures	When to Implement the measures?	What requirements or standards for the measures to achieve?
/	Valid No-road Mobile Machinery (NRMM) labels should be provided to regulated machines	Reduce air pollution emission from construction vehicles and plants	Contractor	All construction sites	Construction stage	APCO
Noise Impact (Construction Phase)						
S4.8	<ul style="list-style-type: none"> Use of quiet PME. Use of movable noise barriers for Excavator, Lorry, Dump Truck, Mobile Crane, Compactor, Concrete Mixer Truck, Concrete Lorry Mixer, Breaker, Mobile Crusher, Backhoe, Vibratory Poker, Saw, Asphalt Paver, Vibratory Roller, Vibrolance, Hydraulic Vibratory Lance and Piling (Vibration Hammer). Use of full enclosure for Air Compressor, Compressor, Bar Bender, Generator, Drilling Rig, Chisel, Large Diameter Bore Piling, Grout Mixer & Pump and Concrete Pump. 	To minimize construction noise impact arising from the Project at the affected NSRs	Contractor	Work Sites	Construction phase	EIAO-TM, NCO
Noise Mitigation Plan	Use of Temporary Noise Barriers (i.e Acoustic box, SilentUp and etc.) or Full Enclosure for PME according to the approved Noise Mitigation Plan	To minimize construction noise impact arising from the Project at the affected NSRs	Contractor	Work Sites	Construction phase	EIAO-TM, NCO
S4.9	Good Site Practice	To minimize construction noise impact arising from the Project at the affected NSRs	Project Proponent	Work sites	Construction Period	EIAO-TM, NCO
S4.9	<ul style="list-style-type: none"> Only well-maintained plant should be operated on-site and plant should be serviced regularly during the construction program 					
S4.9	<ul style="list-style-type: none"> Silencers or mufflers on construction equipment should be utilized and should be properly maintained during the construction program. 					
S4.9	<ul style="list-style-type: none"> Mobile plant, if any, should be sited as far away from NSRs as possible. 					
S4.9	<ul style="list-style-type: none"> Machines and plant (such as trucks) that may be in intermittent use should be shut down between works periods or should be throttled down to a minimum. 					
S4.9	<ul style="list-style-type: none"> Plant known to emit noise strongly in one direction should, wherever possible, be orientated so that the noise is directed away from the nearby NSRs. 					
S4.9	<ul style="list-style-type: none"> Material stockpiles and other structures should be effectively utilized, wherever practicable, in screening noise from on-site construction activities. 					
S4.9	Scheduling of Construction Works during School Examination Period	To minimize construction noise impact arising from the Project at the affected NSRs	Contractor	Work site near school	Construction phase	EIAO-TM, NCO
Water Quality Impact (Construction Phase)						
S5.6.24	The dry density of filling material for the TKO-LT Tunnel reclamation should be 1,900kg/m ³ , with fine content of 25% or less.	Control potential impacts from filling activities	CEDD's Contractors	Work site	Construction Phase	EIAO-TM, WPCO
S5.8.1	Non-dredged method by constructing steel cellular caisson structure with stone column shall be adopted for construction of seawall foundation. During the stone column installation (also including the installation of steel cellular caisson), silt curtain shall be employed around the active stone column installation points.	Control potential impacts from filling activities	CEDD's Contractors	Work site	Construction Phase	EIAO-TM, WPCO
S5.8.2	Formation of seawall enclosing the reclamation for Road P2 (notwithstanding an opening of about 50m for marine access) shall be completed prior to the filling activities. The seawall opening of about 50m wide for marine access shall be selected at a location as indicatively shown in Appendix 5.10. No more than 3 filling barge trips per day shall be made with a maximum daily rate of 3,000m ³ (i.e. 1,000 m ³ per trip) for the filling operation at the reclamation area for Road P2. All filling works shall be carried out behind the seawall with the use of single silt curtain at the marine access.	Control potential impacts from filling activities	CEDD's Contractors	Work site	Construction Phase	EIAO-TM, WPCO

EIA Ref. / EP Submission	Recommended Mitigation Measures	Objectives of the recommended Measures & Main Concerns to address	Who to implement the measures?	Location of the measures	When to Implement the measures?	What requirements or standards for the measures to achieve?
Silt Curtain Deployment Plan	<ul style="list-style-type: none"> Silt curtains should be deployed properly to surround the works area. 	Control potential impacts from marine works	Contractor	NE/2015/01	Construction stage	EIAO
Silt Curtain Deployment Plan	<ul style="list-style-type: none"> Maintenance of silt curtain should be provided. 					
Silt Curtain Deployment Plan	<ul style="list-style-type: none"> Sufficient stock of silt curtain should be provided on site. 					
S5.8.3	Other good site practices should be undertaken during filling operations include:	Control potential impacts from filling activities and marine-based construction	CEDD's Contractors	Work site	Construction Phase	EIAO-TM, WPCO, Waste Disposal Ordinance (WDO)
S5.8.3	<ul style="list-style-type: none"> all marine works should adopt the environmental friendly construction methods as far as practically possible including the use of cofferdams to cover the construction area to separate the construction works from the sea; 					
S5.8.3	<ul style="list-style-type: none"> floating single silt curtain shall be employed for all marine works; 					
S5.8.3	<ul style="list-style-type: none"> all vessels should be sized so that adequate clearance is maintained between vessels and the seabed in all tide conditions, to ensure that undue turbidity is not generated by turbulence from vessel movement or propeller wash; 					
S5.8.3	<ul style="list-style-type: none"> all hopper barges should be fitted with tight fitting seals to their bottom openings to prevent leakage of material; 					
S5.8.3	<ul style="list-style-type: none"> excess material shall be cleaned from the decks and exposed fittings of barges before the vessel is moved; 					
S5.8.3	<ul style="list-style-type: none"> adequate freeboard shall be maintained on barges to reduce the likelihood of decks being washed by wave action; 					
S5.8.3	<ul style="list-style-type: none"> loading of barges and hoppers should be controlled to prevent splashing of filling material into the surrounding water. Barges or hoppers should not be filled to a level that will cause the overflow of materials or polluted water during loading or transportation; 					
S5.8.3	<ul style="list-style-type: none"> any pipe leakages shall be repaired quickly. Plant should not be operated with leaking pipes; 					
S5.8.3	<ul style="list-style-type: none"> construction activities should not cause foam, oil, grease, scum, litter or other objectionable matter to be present on the water within the site or dumping grounds; and 					
S5.8.3	<ul style="list-style-type: none"> before commencement of the reclamation works, the holder of Environmental Permit has to submit plans showing the phased construction of the reclamation, design and operation of the silt curtain. 					
S5.8.4	Site specific mitigation plan for reclamation areas using public fill materials should be submitted for EPD agreement before commencement of construction phase with due consideration of good site practices.	Control potential impacts from filling activities and marine based construction	CEDD's Contractors	Work site	Construction Phase	ProPECC PN 1/94, EIAOTM, WPCO

EIA Ref. / EP Submission	Recommended Mitigation Measures	Objectives of the recommended Measures & Main Concerns to address	Who to implement the measures?	Location of the measures	When to Implement the measures?	What requirements or standards for the measures to achieve?
ERR S5.6.1	<p>To minimize water quality impact arising from the dredging and filling works for Reclamation for Road P2, the following mitigation measures shall be implemented:</p> <ul style="list-style-type: none"> - Before carrying out any dredging and underwater filling works, a temporary barrier shall first be constructed to a height above the high water mark to completely enclose the works site (without any opening at the barrier wall) - The temporary barrier fully enclosing the dredging and underwater filling works site shall not be removed before completion of all dredging and underwater filling works. - Water quality sampling and testing shall be carried out to demonstrate that the water quality inside the enclosed barrier is comparable to the ambient or baseline levels prior to the removal of the fully enclosed barrier. - Silt curtains shall be deployed for the installation and removal of the temporary barrier and at the double water gates marine access opening during its operation. 	Control potential impacts from dredging and filling works for Reclamation for Road P2	CEDD's Contractors	Work site	Construction Phase	ProPECC PN 1/94, EIAOTM, WPCO
ERR S5.6.1						
ERR S5.6.1						
ERR S5.6.1						
ERR S5.6.1						
S5.8.5	It is important that appropriate measures are implemented to control runoff and drainage and prevent high loading of SS from entering the marine environment. Proper site management is essential to minimise surface water runoff, soil erosion and sewage effluents.	Control potential impacts from construction site runoff and land-based construction	CEDD's Contractors	Work site	Construction Phase	ProPECC PN 1/94, EIAOTM, WPCO
S5.8.6	Any practical options for the diversion and realignment of drainage should comply with both engineering and environmental requirements in order to ensure adequate hydraulic capacity of all drains.	Control potential impacts from construction site runoff and land-based construction	CEDD's Contractors	Work site	Design Stage and Construction Phase	ProPECC PN 1/94, EIAOTM, WPCO, TM-DSS
S5.8.7	Construction site runoff and drainage should be prevented or minimised in accordance with the guidelines stipulated in the EPD's Practice Note for Professional Persons, Construction Site Drainage (ProPECC PN 1/94). Good housekeeping and stormwater best management practices, as detailed in below, should be implemented to ensure that all construction runoff complies with WPCO standards and no unacceptable impact on the WSRs arises due to construction of the TKO-LT Tunnel. All discharges from the construction site should be controlled to comply with the standards for effluents discharged into the corresponding WCZ under the TM-DSS.	Control potential impacts from construction site runoff and land-based construction	CEDD's Contractors	Work site	Construction Phase	ProPECC PN 1/94, EIAOTM, WPCO, TM-DSS
S5.8.8	<p>Exposed soil areas should be minimised to reduce the potential for increased siltation, contamination of runoff, and erosion. Construction runoff related impacts associated with the above ground construction activities can be readily controlled through the use of appropriate mitigation measures which include:</p> <ul style="list-style-type: none"> • use of sediment traps; and • adequate maintenance of drainage systems to prevent flooding and overflow. 	Control potential impacts from construction site runoff and land-based construction	CEDD's Contractors	Work site	Construction Phase	ProPECC PN 1/94, EIAOTM, WPCO
S5.8.8						
S5.8.8						
S5.8.9	Construction site should be provided with adequately designed perimeter channel and pretreatment facilities and proper maintenance. The boundaries of critical areas of earthworks should be marked and surrounded by dykes or embankments for flood protection. Temporary ditches should be provided to facilitate runoff discharge into the appropriate watercourses, via a silt retention pond. Permanent drainage channels should incorporate sediment basins or traps and baffles to enhance deposition rates. The design of efficient silt removal facilities should be based on the guidelines in Appendix A1 of ProPECC PN 1/94.	Control potential impacts from construction site runoff and land-based construction	CEDD's Contractors	Work site	Construction Phase	ProPECC PN 1/94, EIAOTM, WPCO

EIA Ref. / EP Submission	Recommended Mitigation Measures	Objectives of the recommended Measures & Main Concerns to address	Who to implement the measures?	Location of the measures	When to Implement the measures?	What requirements or standards for the measures to achieve?
S5.8.10	Ideally, construction works should be programmed to minimise surface excavation works during the rainy season (April to September). All exposed earth areas should be completed as soon as possible after earthworks have been completed, or alternatively, within 14 days of the cessation of earthworks where practicable. If excavation of soil cannot be avoided during the rainy season, or at any time of year when rainstorms are likely, exposed slope surfaces should be covered by tarpaulin or other means.	Control potential impacts from construction site runoff and land-based construction	CEDD's Contractors	Work site	Construction Phase	ProPECC PN 1/94, EIAOTM, WPCO
S5.8.11	Sedimentation tanks of sufficient capacity, constructed from pre-formed individual cells of approximately 6 to 8m ³ capacity, are recommended as a general mitigation measure which can be used for settling surface runoff prior to disposal. The system capacity is flexible and able to handle multiple inputs from a variety of sources and particularly suited to applications where the influent is pumped.	Control potential impacts from construction site runoff and land-based construction	CEDD's Contractors	Work site	Construction Phase	ProPECC PN 1/94, EIAOTM, WPCO
S5.8.12	Earthworks final surfaces should be well compacted and the subsequent permanent work or surface protection should be carried out immediately after the final surfaces are formed to prevent erosion caused by rainstorms. Appropriate drainage like intercepting channels should be provided where necessary.	Control potential impacts from construction site runoff and land-based construction	CEDD's Contractors	Work site	Construction Phase	ProPECC PN 1/94, EIAOTM, WPCO
S5.8.13	Measures should be taken to minimize the ingress of rainwater into trenches. If excavation of trenches in wet seasons is necessary, they should be dug and backfilled in short sections. Rainwater pumped out from trenches or foundation excavations should be discharged into storm drains via silt removal facilities.	Control potential impacts from construction site runoff and land-based construction	CEDD's Contractors	Work site	Construction Phase	ProPECC PN 1/94, EIAOTM, WPCO
S5.8.14	Open stockpiles of construction materials (for examples, aggregates, sand and fill material) of more than 50m ³ should be covered with tarpaulin or similar fabric during rainstorms. Measures should be taken to prevent the washing away of construction materials, soil, silt or debris into any drainage system.	Control potential impacts from construction site runoff and land-based construction	CEDD's Contractors	Work site	Construction Phase	ProPECC PN 1/94, EIAOTM, WPCO
S5.8.15	Manholes (including newly constructed ones) should always be adequately covered and temporarily sealed so as to prevent silt, construction materials or debris being washed into the drainage system and storm runoff being directed into foul sewers. Discharge of surface run-off into foul sewers must always be prevented in order not to unduly overload the foul sewerage system.	Control potential impacts from construction site runoff and land-based construction	CEDD's Contractors	Work site	Construction Phase	ProPECC PN 1/94, EIAOTM, WPCO
S5.8.16	Precautions to be taken at any time of year when rainstorms are likely, actions to be taken when a rainstorm is imminent or forecast, and actions to be taken during or after rainstorms are summarised in Appendix A2 of ProPECC PN 1/94. Particular attention should be paid to the control of silty surface runoff during storm events, especially for areas located near steep slopes.	Control potential impacts from construction site runoff and land-based construction	CEDD's Contractors	Work site	Construction Phase	ProPECC PN 1/94, EIAOTM, WPCO
S5.8.17	Oil interceptors should be provided in the drainage system and regularly cleaned to prevent the release of oils and grease into the storm water drainage system after accidental spillages. The interceptor should have a bypass to prevent flushing during periods of heavy rain.	Control potential impacts from construction site runoff and land-based construction	CEDD's Contractors	Work site	Construction Phase	ProPECC PN 1/94, EIAOTM, WPCO
S5.8.18	All vehicles and plant should be cleaned before leaving a construction site to ensure no earth, mud, debris and the like is deposited by them on roads. An adequately designed and located wheel washing bay should be provided at every site exit, and washwater should have sand and silt settled out and removed at least on a weekly basis to ensure the continued efficiency of the process. The section of access road leading to, and exiting from, the wheelwash bay to the public road should be paved with sufficient backfall toward the wheel-wash bay to prevent vehicle tracking of soil and silty water to public roads and drains.	Control potential impacts from construction site runoff and land-based construction	CEDD's Contractors	Work site	Construction Phase	ProPECC PN 1/94, EIAOTM, WPCO

EIA Ref. / EP Submission	Recommended Mitigation Measures	Objectives of the recommended Measures & Main Concerns to address	Who to implement the measures?	Location of the measures	When to Implement the measures?	What requirements or standards for the measures to achieve?
S5.8.19	Silt removal facilities, channels and manholes should be maintained and the deposited silt and grit should be removed regularly, at the onset of and after each rainstorm to ensure that these facilities are functioning properly at all times.	Control potential impacts from construction site runoff and land-based construction	CEDD's Contractors	Work site	Construction Phase	ProPECC PN 1/94, EIAOTM, WPCO
S5.8.20	It is recommended that on-site drainage system should be installed prior to the commencement of other construction activities. Sediment traps should be installed in order to minimise the sediment loading of the effluent prior to discharge into foul sewers. There shall be no direct discharge of effluent from the site into the sea.	Control potential impacts from construction site runoff and land-based construction	CEDD's Contractors	Work site	Construction Phase	ProPECC PN 1/94, EIAOTM, WPCO
S5.8.21	All temporary and permanent drainage pipes and culverts provided to facilitate runoff discharge should be adequately designed for the controlled release of storm flows. All sediment control measures should be regularly inspected and maintained to ensure proper and efficient operation at all times and particularly following rain storms. The temporarily diverted drainage should be reinstated to its original condition when the construction work has finished or the temporary diversion is no longer required.	Control potential impacts from construction site runoff and land-based construction	CEDD's Contractors	Work site	Construction Phase	ProPECC PN 1/94, EIAOTM, WPCO
S5.8.22	All fuel tanks and storage areas should be provided with locks and be located on sealed areas, within bunds of a capacity equal to 110% of the storage capacity of the largest tank, to prevent spilled fuel oils from reaching the coastal waters.	Control potential impacts from construction site runoff and land-based construction	CEDD's Contractors	Work site	Construction Phase	ProPECC PN 1/94, EIAOTM, WPCO
S5.8.23	Minimum distances of 100m shall be maintained between the existing or planned stormwater discharges and the existing or planned seawater intakes during construction and operational phases	Control potential impacts from construction site runoff and land-based construction	CEDD's Contractors	Work site	Construction Phase	EIAO-TM, WPCO, TMDSS
S5.8.24	Under normal circumstances, groundwater pumped out of wells, etc. for the lowering of ground water level in basement or foundation construction, and groundwater seepage pumped out of tunnels or caverns under construction should be discharged into storm drains after the removal of silt in silt removal facilities.	Control potential impacts from construction site runoff and land-based construction	CEDD's Contractors	Work site	Construction Phase	ProPECC PN 1/94, EIAOTM, WPCO
S5.8.25 - S5.8.27 & Table 5.18	Grouting would be adopted as measure to reduce the groundwater inflow into the tunnel. During the tunnel excavation, the inflow rate of groundwater into the tunnel will be measured during the excavation. The groundwater levels above the tunnel will also be monitored by piezometers. If the inflow rate exceeds the pre-determined groundwater control criteria or the groundwater drawdown exceeds the required limit, pre-excavation grouting will be required to reduce the groundwater inflow. No significant change of groundwater levels would therefore be expected. Any chemicals/foaming agents which would be entrained to the groundwater should be biodegradable and non-toxic throughout the tunnel construction. Potential groundwater quality impact would be minimal as the used material is non-toxic and biodegradable. No adverse groundwater quality would therefore be expected. Prescriptive measures in the form of an Action Plan with pre-emptive and re-active to preserve the groundwater levels at all times during the tunnel construction are set out in Table 5.18.	Control potential impacts from construction site runoff and land-based construction	CEDD's Contractors	Work site	Construction Phase	ProPECC PN 1/94, EIAOTM, WPCO, Buildings Ordinance
S5.8.28	Water used in ground boring and drilling for site investigation or rock / soil anchoring should as far as practicable be recirculated after sedimentation. When there is a need for final disposal, the wastewater should be discharged into storm drains via silt removal facilities.	Control potential impacts from construction site runoff and land-based construction	CEDD's Contractors	Work site	Design Stage and Construction Phas	ProPECC PN 1/94, EIAOTM, WPCO

EIA Ref. / EP Submission	Recommended Mitigation Measures	Objectives of the recommended Measures & Main Concerns to address	Who to implement the measures?	Location of the measures	When to Implement the measures?	What requirements or standards for the measures to achieve?
S5.8.29 - S5.8.31	Wastewater generated from the washing down of mixing trucks and drum mixers and similar equipment should whenever practicable be recycled. The discharge of wastewater should be kept to a minimum. To prevent pollution from wastewater overflow, the pump sump of any water recycling system should be provided with an online standby pump of adequate capacity and with automatic alternating devices. Under normal circumstances, surplus wastewater may be discharged into foul sewers after treatment in silt removal and pH adjustment facilities (to within the pH range of 6 to 10). Disposal of wastewater into storm drains will require more elaborate treatment.	Control potential impacts from construction site runoff and land-based construction	CEDD's Contractors	Work site	Construction Phase	ProPECC PN 1/94, EIAOTM, WPCO
S5.8.32	All vehicles and plant should be cleaned before they leave a construction site to ensure no earth, mud, debris and the like is deposited by them on roads. A wheel washing bay should be provided at every site exit if practicable and wash-water should have sand and silt settled out or removed before discharging into storm drains. The section of construction road between the wheel washing bay and the public road should be paved with backfall to reduce vehicle tracking of soil and to prevent site run-off from entering public road drains.	Control potential impacts from construction site runoff and land-based construction	CEDD's Contractors	Work site	Construction Phase	ProPECC PN 1/94, EIAOTM, WPCO
S5.8.33	Bentonite slurries used in diaphragm wall and borepile construction should be reconditioned and reused wherever practicable. If the disposal of a certain residual quantity cannot be avoided, the used slurry may be disposed of at the marine spoil grounds subject to obtaining a marine dumping licence from EPD on a case-by-case basis.	Control potential impacts from construction site runoff and land-based construction	CEDD's Contractors	Work site	Construction Phase	ProPECC PN 1/94, EIAOTM, WPCO
S5.8.34	If the used bentonite slurry is intended to be disposed of through the public drainage system, it should be treated to the respective effluent standards applicable to foul sewer, storm drains or the receiving waters as set out in the WPCO Technical Memorandum on Effluent Standards.	Control potential impacts from construction site runoff and land-based construction	CEDD's Contractors	Work site	Construction Phase	ProPECC PN 1/94, EIAOTM, WPCO
S5.8.35	Water used in water testing to check leakage of structures and pipes should be reused for other purposes as far as practicable. Surplus unpolluted water could be discharged into storm drains.	Control potential impacts from construction site runoff and land-based construction	CEDD's Contractors	Work site	Construction Phase	ProPECC PN 1/94, EIAOTM, WPCO
S5.8.36	Sterilization is commonly accomplished by chlorination. Specific advice from EPD should be sought during the design stage of the works with regard to the disposal of the sterilizing water. The sterilizing water should be reused wherever practicable.	Control potential impacts from construction site runoff and land-based construction	CEDD's Contractors	Work site	Design Stage and Construction Phase	ProPECC PN 1/94, EIAOTM, WPCO
S5.8.37	Before commencing any demolition works, all sewer and drainage connections should be sealed to prevent building debris, soil, sand etc. from entering public sewers/drains.	Control potential impacts from construction site runoff and land-based construction	CEDD's Contractors	Work site	Construction Phase	ProPECC PN 1/94, EIAOTM, WPCO
S5.8.38	Wastewater generated from building construction activities including concreting, plastering, internal decoration, cleaning of works and similar activities should not be discharged into the stormwater drainage system. If the wastewater is to be discharged into foul sewers, it should undergo the removal of settleable solids in a silt removal facility, and pH adjustment as necessary	Control potential impacts from construction site runoff and land-based construction	CEDD's Contractors	Work site	Construction Phase	ProPECC PN 1/94, EIAOTM, WPCO
S5.8.39	Acidic wastewater generated from acid cleaning, etching, pickling and similar activities should be neutralized to within the pH range of 6 to 10 before discharging into foul sewers. If there is no public foul sewer in the vicinity, the neutralized wastewater should be tinkered off site for disposal into foul sewers or treated to a standard acceptable to storm drains and the receiving waters	Control potential impacts from construction site runoff and land-based construction	CEDD's Contractors	Work site	Construction Phase	ProPECC PN 1/94, EIAOTM, WPCO
S5.8.40	Wastewater collected from canteen kitchens, including that from basins, sinks and floor drains, should be discharged into foul sewer via grease traps capable of providing at least 20 minutes retention during peak flow.	Control potential impacts from construction site runoff and land-based construction	CEDD's Contractors	Work site	Construction Phase	ProPECC PN 1/94, EIAOTM, WPCO
S5.8.41	Drainage serving an open oil filling point should be connected to storm drains via a petrol interceptor with peak storm bypass.	Control potential impacts from construction site runoff and land-based construction	CEDD's Contractors	Work site	Construction Phase	ProPECC PN 1/94, EIAOTM, WPCO

EIA Ref. / EP Submission	Recommended Mitigation Measures	Objectives of the recommended Measures & Main Concerns to address	Who to implement the measures?	Location of the measures	When to Implement the measures?	What requirements or standards for the measures to achieve?
S5.8.42	Vehicle and plant servicing areas, vehicle wash bays and lubrication bays should as far as possible be located within roofed areas. The drainage in these covered areas should be connected to foul sewers via a petrol interceptor. Oil leakage or spillage should be contained and cleaned up immediately. Waste oil should be collected and stored for recycling or disposal in accordance with the Waste Disposal Ordinance.	Control potential impacts from construction site runoff and land-based construction	CEDD's Contractors	Work site	Construction Phase	ProPECC PN 1/94, EIAOTM, WPCO
S5.8.43	Construction work force sewage discharges on site are expected to be connected to the existing trunk sewer or sewage treatment facilities. The construction sewage may need to be handled by portable chemical toilets prior to the commission of the on-site sewer system. Appropriate numbers of portable toilets shall be provided by a licensed contractor to serve the large number of construction workers over the construction site. The Contractor shall also be responsible for waste disposal and maintenance practices.	Control potential impacts from construction site runoff and land-based construction	CEDD's Contractors	Work site	Construction Phase	ProPECC PN 1/94, EIAOTM, WPCO
S5.8.44	Contractor must register as a chemical waste producer if chemical wastes would be produced from the construction activities. The Waste Disposal Ordinance (Cap 354) and its subsidiary regulations in particular the Waste Disposal (Chemical Waste) (General) Regulation should be observed and complied with for control of chemical wastes.	Control potential impacts from accidental spillage of chemicals	CEDD's Contractors	Work site	Construction Phase	EIAO-TM, WPCO, WDO
S5.8.45	Any service shop and maintenance facilities should be located on hard standings within a bunded area, and sumps and oil interceptors should be provided. Maintenance of vehicles and equipment involving activities with potential for leakage and spillage should only be undertaken within the areas appropriately equipped to control these discharges.	Control potential impacts from accidental spillage of chemicals	CEDD's Contractors	Work site	Construction Phase	EIAO-TM, WPCO
S5.8.46	Disposal of chemical wastes should be carried out in compliance with the Waste Disposal Ordinance. The "Code of Practice on the Packaging, Labelling and Storage of Chemical Wastes" published under the Waste Disposal Ordinance details the requirements to deal with chemical wastes. General requirements are given as follows:	Control potential impacts from accidental spillage of chemicals	CEDD's Contractors	Work site	Construction Phase	EIAO-TM, WPCO, WDO
S5.8.46	<ul style="list-style-type: none"> suitable containers should be used to hold the chemical wastes to avoid leakage or spillage during storage, handling and transport; 					
S5.8.46	<ul style="list-style-type: none"> chemical waste containers should be suitably labelled, to notify and warn the personnel who are handling the wastes, to avoid accidents; and 					
S5.8.46	<ul style="list-style-type: none"> storage area should be selected at a safe location on site and adequate space should be allocated to the storage area. 					
S5.8.47	Collection and removal of floating refuse should be performed at regular intervals on a daily basis. The contractor should be responsible for keeping the water within the site boundary and the neighbouring water free from rubbish.	Control potential impacts from floating refuse and debris	CEDD's Contractors	Work site	Construction Phase	EIAO-TM, WPCO,

EIA Ref. / EP Submission	Recommended Mitigation Measures	Objectives of the recommended Measures & Main Concerns to address	Who to implement the measures?	Location of the measures	When to Implement the measures?	What requirements or standards for the measures to achieve?
Ecological Impact						
S6.8.4	Measures to Minimize Disturbance					
S6.8.4	<ul style="list-style-type: none"> Use of Quiet Mechanical Plant during the construction phase should be adopted wherever possible. 	Minimize noise, human and traffic disturbance to terrestrial habitat and wildlife; and reduce dust generation	Design Team / Contractor	Land-based works are	Construction Phase	N/A
S6.8.4	<ul style="list-style-type: none"> Hoarding or fencing should be erected around the works area boundaries during the construction phase. The hoarding would screen adjacent habitats from construction phase activities, reduce noise disturbance to these habitats and also to restrict access to habitats adjacent to works areas by site workers; 					
S6.8.4	<ul style="list-style-type: none"> Regular spraying of haul roads to minimize impacts of dust deposition on adjacent vegetation and habitats during the construction activities 					
S6.8.5	Standard Good Site Practice					
S6.8.5	<ul style="list-style-type: none"> Placement of equipment or stockpile in designated works areas and access routes selected on existing disturbed land to minimise disturbance to natural habitats. 	Reduce disturbance to surrounding habitats	Contractor	Land-based works are	Construction Phase	N/A
S6.8.5	<ul style="list-style-type: none"> Construction activities should be restricted to works areas that should be clearly demarcated. The works areas should be reinstated after completion of the works. 					
S6.8.5	<ul style="list-style-type: none"> Waste skips should be provided to collect general refuse and construction wastes. The wastes should be properly disposed off-site in a timely manner. 					
S6.8.5	<ul style="list-style-type: none"> General drainage arrangements should include sediment and oil traps to collect and control construction site run-off. 					
S6.8.5	<ul style="list-style-type: none"> Open burning on works sites is illegal, and should be strictly prohibited. 					
S6.8.5	<ul style="list-style-type: none"> Measures should also be put into place so that litter, fuel and solvents do not enter the nearby watercourses. 					
S6.8.6	Measure to Minimize Groundwater Inflow					
S6.8.6	<ul style="list-style-type: none"> The drained tunnel construction method with groundwater inflow control measures would generally be adopted. 					
S6.8.6	<ul style="list-style-type: none"> During the tunnel excavation, pre-excavation grouting could be adopted to reduce the groundwater inflow and ensure that the tunnel would meet the long term water tightness requirements. 					

EIA Ref. / EP Submission	Recommended Mitigation Measures	Objectives of the recommended Measures & Main Concerns to address	Who to implement the measures?	Location of the measures	When to Implement the measures?	What requirements or standards for the measures to achieve?
S6.8.8	Measure to Minimize Impact on Corals	Minimize loss of coral	Design team, contractor, project operator	Within reclamation areas and pier footprint	Prior construction	N/A
S6.8.8	<u>Coral translocation</u>					
S6.8.8	<ul style="list-style-type: none"> It is recommended to translocate the affected coral colonies, except the locally common <i>Oulastrea crispata</i>, within the reclamation area and bridge footprint to the other suitable locations as far as practicable. 					
S6.8.8	<ul style="list-style-type: none"> The coral translocation should be conducted during the winter months (November-March) in order to avoid disturbance during their spawning period (i.e. July to October). 					
S6.8.8	<ul style="list-style-type: none"> A detailed coral translocation plan with a description on the methodology for pretranslocation coral survey, translocation methodology, identification/proposal of coral recipient site, monitoring methodology for posttranslocation should be prepared during the detailed design stage. 					
S6.8.8	<ul style="list-style-type: none"> The coral translocation plan should be subject to approval by relevant authorities (e.g. EPD and AFCDD) before commencement of the coral translocation. All the translocation exercises should be conducted by experienced marine ecologist(s) who is/are approved by AFCDD prior to commencement of coral translocation. 					
S6.8.8	<u>Post translocation Monitoring</u>					
S6.8.8	<ul style="list-style-type: none"> A coral monitoring programme is recommended to assess any adverse and unacceptable impacts to the translocated coral communities 					
S6.8.8	<ul style="list-style-type: none"> Information gathered during each posttranslocation monitoring survey should include observations on the presence, survival, health condition and growth of the translocated coral colonies. These parameters should then be compared with the baseline results collected from the pre-translocation survey. 					
S6.8.9 S6.8.10	Measure to Control Water Quality Impact <ul style="list-style-type: none"> Deployment of silt curtains around the active stone column installation points, opening of newly installed seawall and marine works area. Diverting of the site runoff to silt trap facilities before discharging into storm drain; Proper waste and dumping management; and Standard good-site practice for land-based construction. 					
S6.8.11	Compensation for Vegetation Loss <ul style="list-style-type: none"> Felling of mature trees should be compensated by planting of standard or heavy standard trees within or in vicinity of the affected area as far as practicable. Such compensatory planting for trees should be provided with at least a 1:1 ratio. In addition, vegetation at the temporarily affected area should be reinstated with species similar to the existing condition. 	Compensate for the vegetation loss	Design Team, contractor	Land-based works area	Construction phase	N/A

EIA Ref. / EP Submission	Recommended Mitigation Measures	Objectives of the recommended Measures & Main Concerns to address	Who to implement the measures?	Location of the measures	When to Implement the measures?	What requirements or standards for the measures to achieve?
Fisheries Impact						
S7.7.3	Measure to Control Water Quality Impact <ul style="list-style-type: none"> Deployment of silt curtains around the active stone column installation points, opening of newly installed seawall and marine works area. 	Control water quality impact, especially on suspended solid level	Design Team / Contractor	Marine work area	Construction phase	WQO
Waste Management (Construction Phase)						
S8.6.3	Good Site Practices and Waste Reduction Measures <ul style="list-style-type: none"> Nomination of an approved person, such as a site manager, to be responsible for good site practices, arrangements for collection and effective disposal to an appropriate facility, of all wastes generated at the site; Training of site personnel in site cleanliness, proper waste management and chemical handling procedures; □□□□□□□□ Provision of sufficient waste disposal points and regular collection of waste; Appropriate measures to minimize windblown litter and dust during transportation of waste by either covering trucks or by transporting wastes in enclosed containers; and Regular cleaning and maintenance programme for drainage systems, sumps and oil interceptors. 	To reduce waste management impacts	Contractor	All work sites	Construction Phase	Waste Disposal Ordinance (Cap. 354) Land (Miscellaneous Provisions) Ordinance (Cap. 28)
S8.6.4	Good Site Practices and Waste Reduction Measures (con't) <ul style="list-style-type: none"> Segregation and storage of different types of waste in different containers, skips or stockpiles to enhance reuse or recycling of materials and their proper disposal; Encourage collection of aluminium cans by providing separate labelled bins to enable this waste to be segregated from other general refuse generated by the workforce; Proper storage and site practices to minimize the potential for damage or contamination of construction materials; and Plan and stock construction materials carefully to minimize amount of waste generated and avoid unnecessary generation of waste. 	To achieve waste reduction	Contractor	All work sites	Construction Phase	Waste Disposal Ordinance (Cap. 354) Land (Miscellaneous Provisions) Ordinance (Cap. 28)
S8.6.5	Good Site Practices and Waste Reduction Measures (con't) The Contractor shall prepare and implement a WMP as part of the EMP in accordance with ETWB TCW No. 19/2005 which describes the arrangements for avoidance, reuse, recovery, recycling, storage, collection, treatment and disposal of different categories of waste to be generated from the construction activities. Such a management plan should incorporate site specific factors, such as the designation of areas for segregation and temporary storage of reusable and recyclable materials. The EMP should be submitted to the Engineer for approval. The Contractor should implement the waste management practices in the EMP throughout the construction stage of the Project. The EMP should be reviewed regularly and updated by the Contractor.	To achieve waste reduction	Contractor	All work sites	Construction Phase	ETWB TCW No. 19/2005
S8.6.6	Good Site Practices and Waste Reduction Measures (con't) <ul style="list-style-type: none"> C&D materials would be reused in the project and other local concurrent projects as far as possible. 	To achieve waste reduction	Contractor	All work sites	Construction Phase	ETWB TCW No. 19/2005

EIA Ref. / EP Submission	Recommended Mitigation Measures	Objectives of the recommended Measures & Main Concerns to address	Who to implement the measures?	Location of the measures	When to Implement the measures?	What requirements or standards for the measures to achieve?
S8.6.7	Storage, Collection and Transportation of Waste	To minimize potential adverse environmental impacts arising from waste storage	Contractor	All work sites	Construction Phase	ETWB TCW No. 19/2005
S8.6.7	Should any temporary storage or stockpiling of waste is required, recommendations to minimize the impacts include:					
S8.6.7	<ul style="list-style-type: none"> Waste, such as soil, should be handled and stored well to ensure secure containment, thus minimizing the potential of pollution; 					
S8.6.7	<ul style="list-style-type: none"> Maintain and clean storage areas routinely; 					
S8.6.7	<ul style="list-style-type: none"> Stockpiling area should be provided with covers and water spraying system to prevent materials from wind-blown or being washed away; and 					
S8.6.7	<ul style="list-style-type: none"> Different locations should be designated to stockpile each material to enhance reuse. 					
S8.6.8/ Waste Management Plan	Storage, Collection and Transportation of Waste (con't)	To minimize potential adverse environmental impacts arising from waste collection and disposal	Contractor	All work sites	Construction Phase	ETWB TCW No. 19/2005
S8.6.8/ Waste Management Plan	<ul style="list-style-type: none"> Remove waste in timely manner; 					
S8.6.8/ Waste Management Plan	<ul style="list-style-type: none"> Waste collectors should only collect wastes prescribed by their permits; 					
S8.6.8/ Waste Management Plan	<ul style="list-style-type: none"> Impacts during transportation, such as dust and odour, should be mitigated by the use of covered trucks or in enclosed containers; 					
S8.6.8/ Waste Management Plan	<ul style="list-style-type: none"> Obtain relevant waste disposal permits from the appropriate authorities, in accordance with the Waste Disposal Ordinance (Cap. 354), Waste Disposal (Charges for Disposal of Construction Waste) Regulation (Cap. 345) and the Land (Miscellaneous Provisions) Ordinance (Cap. 28); 					
S8.6.8/ Waste Management Plan	<ul style="list-style-type: none"> Waste should be disposed of at licensed waste disposal facilities/ alternative disposal ground approved by RE and DEP; and 					
S8.6.8/ Waste Management Plan	<ul style="list-style-type: none"> Maintain records of quantities of waste generated, recycled and disposed. 					
S8.6.9/ Waste Management Plan	Storage, Collection and Transportation of Waste (con't)	To minimize potential adverse environmental impacts arising from waste collection and disposal	Contractor	All work sites	Construction Phase	DEVB TCW No. 6/2010
S8.6.9/ Waste Management Plan	<ul style="list-style-type: none"> Implementation of trip ticket system with reference to DEVB TC(W) No. 6/2010, Trip Ticket System for Disposal of Construction & Demolition Materials, to monitor disposal of waste and to control fly-tipping at PFRFs or landfills. A recording system for the amount of waste generated, recycled and disposed (including disposal sites) should be proposed. 					
S8.6.11 - S8.6.13/ Waste Management Plan	Sorting of C&D Materials	To minimize potential adverse environmental	Contractor	All work sites	Construction Phase	DEVB TCW No. 6/2010
S8.6.11 - S8.6.13/ Waste Management Plan	<ul style="list-style-type: none"> Sorting to be performed to recover the inert materials, reusable and recyclable materials before disposal off-site. 					
S8.6.11 - S8.6.13/ Waste Management Plan	<ul style="list-style-type: none"> Specific areas shall be provided by the Contractors for sorting and to provide temporary storage areas for the sorted materials. 					
S8.6.11 - S8.6.13/ Waste Management Plan	<ul style="list-style-type: none"> The C&D materials should at least be segregated into inert and non-inert materials, in which the inert portion could be reused and recycled in the reclamation as far as practicable before delivery to PFRFs. While opportunities for reusing the non-inert portion should be investigated before disposal of at designated landfills 					ETWB TCW No. 19/2005

EIA Ref. / EP Submission	Recommended Mitigation Measures	Objectives of the recommended Measures & Main Concerns to address	Who to implement the measures?	Location of the measures	When to Implement the measures?	What requirements or standards for the measures to achieve?
S8.6.17 – S8.6.20	<p>Sediments (con't)</p> <ul style="list-style-type: none"> Requirements of the Air Pollution Control (Construction Dust) Regulation, where relevant, shall be adhered to during boring, excavation, transportation and disposal of sediments or cement stabilization of sediment. A treatment area should be confined for carrying out the cement stabilization mixing and temporary stockpile. The area should be designed to prevent leachate from entering the ground. Leachate, if any, should be collected and discharged according to the Water Pollution Control Ordinance (WPCO). In order to minimise the potential odour / dust emissions during boring, excavation and transportation of the sediment, the excavated sediments should be kept wet during excavation/boring and should be properly covered when placed on barges/trucks. Loading of the excavated sediment to the barge should be controlled to avoid splashing and overflowing of the sediment slurry to the surrounding water. In order to minimise the exposure to contaminated materials, workers should, when necessary, wear appropriate personal protective equipments (PPE) when handling contaminated sediments. Adequate washing and cleaning facilities should also be provided on site. 	To determine the best handling and treatment of sediment	Contractor	All works areas with sediments concern	Construction Phase	ETWB TCW No. 19/2005
S8.6.17 – S8.6.20						
S8.6.17 – S8.6.20						
S8.6.17 – S8.6.20						
S8.6.17 – S8.6.20						
S8.6.24 - S8.6.28/ Waste Management Plan	<p>Sediments (con't)</p> <ul style="list-style-type: none"> The excavated sediments is expected to be loaded onto the barge and transported to the designated disposal sites allocated by the MFC. The excavated sediment would be disposed of according to its determined disposal options and ETWB TC(W) No. 34/2002. Stockpiling of contaminated sediments should be avoided as far as possible. If temporary stockpiling of contaminated sediments is necessary, the excavated sediment should be covered by tarpaulin and the area should be placed within earth bunds or sand bags to prevent leachate from entering the ground, nearby drains and surrounding water bodies. The stockpiling areas should be completely paved or covered by linings in order to avoid contamination to underlying soil or groundwater. Separate and clearly defined areas should be provided for stockpiling of contaminated and uncontaminated materials. Leachate, if any, should be collected and discharged according to the Water Pollution Control Ordinance (WPCO). In order to minimise the potential odour / dust emissions during boring and transportation of the sediment, the excavated sediments should be kept wet during excavation/boring and should be properly covered when placed on barges. Loading of the excavated sediment to the barge should be controlled to avoid splashing and overflowing of the sediment slurry to the surrounding water. The barge transporting the sediments to the designated disposal sites should be equipped with tight fitting seals to prevent leakage and should not be filled to a level that would cause overflow of materials or laden water during loading or transportation. In addition, monitoring of the barge loading shall be conducted to ensure that loss of material does not take place during transportation. Transport barges or vessels shall be equipped with automatic self-monitoring devices as specified by the DEP. 	To ensure handling of sediments are in accordance to statutory requirements	Contractor	All works areas with sediments concern	Construction Phase	ETWB TC(W) No. 34/2002 & Dumping at Sea Ordinance
S8.6.24 - S8.6.28/ Waste Management Plan						
S8.6.24 - S8.6.28/ Waste Management Plan						
S8.6.24 - S8.6.28/ Waste Management Plan						

EIA Ref. / EP Submission	Recommended Mitigation Measures	Objectives of the recommended Measures & Main Concerns to address	Who to implement the measures?	Location of the measures	When to Implement the measures?	What requirements or standards for the measures to achieve?																													
S8.6.24 - S8.6.28/ Waste Management Plan	<ul style="list-style-type: none"> In order to minimise the exposure to contaminated materials, workers should, when necessary, wear appropriate personal protective equipments (PPE) when handling contaminated sediments. Adequate washing and cleaning facilities should also be provided on site. 	To ensure handling of sediments are in accordance to statutory requirements	Contractor	All works areas with sediments concern	Construction Phase	ETWB TC(W) No. 34/2002 & Dumping at Sea Ordinance																													
S8.6.24 - S8.6.28/ Waste Management Plan	<ul style="list-style-type: none"> Another possible arrangement for Type 3 disposal is by geosynthetic containment. A geosynthetic containment method is a method whereby the sediments are sealed in geosynthetic containers and, at the disposal site, the containers would be dropped into the designated contaminated mud pit where they would be covered by further mud disposal and later by the mud pit capping, thereby meeting the requirements for fully confined mud disposal. 							Chemical Wastes.	To ensure proper management of chemical waste	Contractor	All works sites	Construction Phase	Code of Practice on the Packaging, Labelling and Storage of Chemical Wastes Waste Disposal (Chemical Waste) (General) Regulation	S8.6.26/ Waste Management Plan	<ul style="list-style-type: none"> If chemical wastes are produced at the construction site, the Contractor would be required to register with the EPD as a Chemical Waste Producer and to follow the guidelines stated in the Code of Practice on the Packaging, Labelling and Storage of Chemical Wastes. Good quality containers compatible with the chemical wastes should be used, and incompatible chemicals should be stored separately. Appropriate labels should be securely attached on each chemical waste container indicating the corresponding chemical characteristics of the chemical waste, such as explosive, flammable, oxidizing, irritant, toxic, harmful, corrosive, etc. The Contractor shall use a licensed collector to transport and dispose of the chemical wastes, to either the Chemical Waste Treatment Centre at Tsing Yi, or other licensed facility, in accordance with the Waste Disposal (Chemical Waste) (General) Regulation. 	S8.6.27/ Waste Management Plan	General Refuse	To ensure proper management of general refuse	Contractor	All works sites	Construction Phase	Public Health and Municipal Services Ordinance (Cap. 132)		<ul style="list-style-type: none"> General refuse should be stored in enclosed bins or compaction units separate from C&D material. A reputable waste collector should be employed by the contractor to remove general refuse from the site, separately from C&D material. Preferably an enclosed and covered area should be provided to reduce the occurrence of 'wind blown' light material. 	Impact on Cultural Heritage (Construction Phase)							S9.6.4	Dust and visual impacts	To prevent dust and visual impacts	Contractors
	Chemical Wastes.	To ensure proper management of chemical waste	Contractor	All works sites	Construction Phase	Code of Practice on the Packaging, Labelling and Storage of Chemical Wastes Waste Disposal (Chemical Waste) (General) Regulation																													
S8.6.26/ Waste Management Plan	<ul style="list-style-type: none"> If chemical wastes are produced at the construction site, the Contractor would be required to register with the EPD as a Chemical Waste Producer and to follow the guidelines stated in the Code of Practice on the Packaging, Labelling and Storage of Chemical Wastes. Good quality containers compatible with the chemical wastes should be used, and incompatible chemicals should be stored separately. Appropriate labels should be securely attached on each chemical waste container indicating the corresponding chemical characteristics of the chemical waste, such as explosive, flammable, oxidizing, irritant, toxic, harmful, corrosive, etc. The Contractor shall use a licensed collector to transport and dispose of the chemical wastes, to either the Chemical Waste Treatment Centre at Tsing Yi, or other licensed facility, in accordance with the Waste Disposal (Chemical Waste) (General) Regulation. 						S8.6.27/ Waste Management Plan	General Refuse	To ensure proper management of general refuse	Contractor	All works sites	Construction Phase	Public Health and Municipal Services Ordinance (Cap. 132)		<ul style="list-style-type: none"> General refuse should be stored in enclosed bins or compaction units separate from C&D material. A reputable waste collector should be employed by the contractor to remove general refuse from the site, separately from C&D material. Preferably an enclosed and covered area should be provided to reduce the occurrence of 'wind blown' light material. 	Impact on Cultural Heritage (Construction Phase)							S9.6.4	Dust and visual impacts	To prevent dust and visual impacts	Contractors	Work areas	Construction Phase	EIAO; GCHIA; AMO		<ul style="list-style-type: none"> Temporarily fenced off buffer zone with allowance for public access (minimum 1 m) should be provided; The open yard in front of the temple should be kept as usual for annual Tin Hau festival; Monitoring of vibration impacts should be conducted when the construction works are less than 100m from the temple. 				
S8.6.27/ Waste Management Plan	General Refuse	To ensure proper management of general refuse	Contractor	All works sites	Construction Phase	Public Health and Municipal Services Ordinance (Cap. 132)																													
	<ul style="list-style-type: none"> General refuse should be stored in enclosed bins or compaction units separate from C&D material. A reputable waste collector should be employed by the contractor to remove general refuse from the site, separately from C&D material. Preferably an enclosed and covered area should be provided to reduce the occurrence of 'wind blown' light material. 						Impact on Cultural Heritage (Construction Phase)							S9.6.4	Dust and visual impacts	To prevent dust and visual impacts	Contractors	Work areas	Construction Phase	EIAO; GCHIA; AMO		<ul style="list-style-type: none"> Temporarily fenced off buffer zone with allowance for public access (minimum 1 m) should be provided; The open yard in front of the temple should be kept as usual for annual Tin Hau festival; Monitoring of vibration impacts should be conducted when the construction works are less than 100m from the temple. 													
Impact on Cultural Heritage (Construction Phase)																																			
S9.6.4	Dust and visual impacts	To prevent dust and visual impacts	Contractors	Work areas	Construction Phase	EIAO; GCHIA; AMO																													
	<ul style="list-style-type: none"> Temporarily fenced off buffer zone with allowance for public access (minimum 1 m) should be provided; The open yard in front of the temple should be kept as usual for annual Tin Hau festival; Monitoring of vibration impacts should be conducted when the construction works are less than 100m from the temple. 																																		

EIA Ref. / EP Submission	Recommended Mitigation Measures	Objectives of the recommended Measures & Main Concerns to address	Who to implement the measures?	Location of the measures	When to Implement the measures?	What requirements or standards for the measures to achieve?
S9.6.4	<p>Indirect vibration impact</p> <ul style="list-style-type: none"> Vibration level is suggest to be controlled within a peak particle velocity (ppv) limit of 5mm/s measured inside the historical buildings; Monitoring of vibration should be carried out during construction phase. Tilting and settlement monitoring should will be applied on the Cha Kwo Ling Tin Hau Temple as well. A proposal with details for the mitigation measures and monitoring of impacts on built heritage shall be submitted to AMO for comments before commencement of work. 	To prevent indirect vibration impact	Contractors	Work areas	Construction Phase	Vibration Limits on Heritage Buildings by CEDD; GCHIA; AMO.
Built Heritage Mitigation Plan	<ul style="list-style-type: none"> Established Alert, Alarm and Action Level for the monitoring parameters. To increase the instrumentation monitoring and reporting frequency. To propose detailed action plan or contingency plan for the Engineer's approval when AAA Level is reached or exceeded. 	To prevent vibration impacts	NE/2015/01	Tin Hau Temple	Construction Phase	Vibration Limits on Heritage Buildings by CEDD; GCHIA; AMO.
Landscape and Visual Impact (Construction Phase)						
Table 10.8.1/ Landscape Mitigation Plan	CM1 - Construction area and contractor's temporary works areas to be minimised to avoid impacts on adjacent landscape.	Avoid impact on adjacent landscape areas	CEDD (via Contractor)	General	Construction planning and during construction period	N/A
Table 10.8.1/ Landscape Mitigation Plan	CM2 - Reduction of construction period to practical minimum.	Minimise duration of impact	CEDD (via Contractor)	N/A	Construction planning	N/A
Table 10.8.1/ Landscape Mitigation Plan	CM3 - Topsoil, where the soil material meets acceptable criteria and where practical, to be stripped and stored for re-use in the construction of the soft landscape works. The Contract Specification shall include storage and reuse of topsoil as appropriate.	To allow re-use of topsoil	CEDD (via Contractor)	General	Site clearance	As per the Particular Specification
Table 10.8.1/ Landscape Mitigation Plan	CM4 - Existing trees at boundary of site and retained trees within site boundary to be carefully protected during construction. Detailed Tree Protection Specification shall be provided in the Contract Specification, under which the Contractor shall be required to submit, for approval, a detailed working method statement for the protection of trees prior to undertaking any works adjacent to all retained trees, including trees in contractor's works areas. (Tree protection measures will be detailed at Tree Removal Application stage).	To minimize tree loss	CEDD (via Contractor)	As per approved Tree Removal Application(s)	Site clearance and throughout construction period	ETWB TC 3/2006 and as per tree protection measures in Particular Specification
Table 10.8.1/ Landscape Mitigation Plan	CM5 - Trees unavoidably affected by the works shall be transplanted where practicable. Where possible, trees should be transplanted direct to permanent locations rather than temporary holding nurseries. A detailed tree transplanting specification shall be provided in the Contract Specification and sufficient time for preparation shall be allowed in the construction programme.	To maximize preservation of existing trees	CEDD (via Contractor)	As per approved Tree Removal Application(s)	Site clearance	ETWB TC 3/2006 and as per tree protection measures in Particular Specification
Table 10.8.1/ Landscape Mitigation Plan	CM6 - Advance screen planting of fast growing tree and shrub species to noise barriers and hoardings. Trees shall be capable of reaching a height >10m within 10 years.	To maximize screening of the works	CEDD (via Contractor)	At Lam Tin Interchange and edge of Road P2 landscape deck, TKO	Beginning of construction period	N/A
Table 10.8.1/ Landscape Mitigation Plan	CM7 - Hydroseeding or sheeting of soil stockpiles with visually unobtrusive material	To reduce visual intrusion	CEDD (via Contractor)	General	Throughout construction period	As per Particular Specification

EIA Ref. / EP Submission	Recommended Mitigation Measures	Objectives of the recommended Measures & Main Concerns to address	Who to implement the measures?	Location of the measures	When to Implement the measures?	What requirements or standards for the measures to achieve?
Table 10.8.1/ Landscape Mitigation Plan	CM8 - Control of night-time lighting by hooding all lights and through minimisation of night working periods.	To reduce visual intrusion	CEDD (via Contractor)	General	Throughout construction period	N/A
Table 10.8.1/ Landscape Mitigation Plan	CM9 - Screening of works areas with hoardings with appropriate colours compatible with the surrounding area	Reduction of visual intrusion	CEDD (via Contractor)	Project site Boundary	Excretion of site hoarding	N/A
Table 10.8.1/ Landscape Mitigation Plan	CM10 - Avoidance of excessive height and bulk of site buildings and structure	Reduction of visual intrusion and integration with environment	CEDD (via Contractor)	Built structures	Design and construction stage	N/A
Table 10.8.1/ Landscape Mitigation Plan	CM11 - Limitation of run-off into freshwater streams, ponds and sea areas	Avoidance of contamination of water courses and water bodies	CEDD (via Contractor)	TKO reclamation, TKO tunnel portal, Cha Kwo Ling roadworks	Throughout construction period	N/A
Table 10.8.1	CM12 - Minimise area of reclamation and design the edges sensitively to tie in with adjacent coastline character	Minimise loss of Junk Bay and integration with existing coastline	CEDD (via Contractor)	Temporary reclamation for barging points at TKO and Lam Tin and permanent reclamation for TKO Interchange slip roads and Road P2	Construction planning and reclamation stages	N/A

Landfill Gas Hazard (Design and Construction Phase)

S11.5.9	A Safety Officer, trained in the use of gas detection equipment and landfill gas-related hazards, should be present on site throughout the groundworks phase. The Safety Officer should be provided with an intrinsically safe portable instrument, which is appropriately calibrated and able to measure the following gases in the ranges indicated below: Methane 0-100% LEL and 0100% v/v Carbon dioxide 0-100% Oxygen 0-21%	Protect the workers from landfill gas hazards	Contractor	Project sites within the Sai Tso Wan Landfill Consultation Zone	Construction phase	EPD's Landfill Gas Hazard Assessment Guidance Note
S11.5.10 S11.5.25	Safety Measures	Protect the workers from landfill gas hazards	Contractor	Project sites within the Sai Tso Wan Landfill Consultation Zone	Construction phase	EPD's Landfill Gas Hazard Assessment Guidance Note Labour Department's Code of Practice for Safety and Health at Work in Confined Space
S11.5.10 S11.5.25	<ul style="list-style-type: none"> For staff who work in, or have responsibility for "at risk" area, such as all excavation workers, supervisors and engineers working within the Consultation Zone, should receive appropriate training on working in areas susceptible to landfill gas, fire and explosion hazards. 					
S11.5.10 S11.5.25	<ul style="list-style-type: none"> An excavation procedure or code of practice to minimize landfill gas related risk should be devised and carried out. 					
S11.5.10 S11.5.25	<ul style="list-style-type: none"> No worker should be allowed to work alone at any time in or near to any excavation. At least one other worker should be available to assist with a rescue if needed. 					
S11.5.10 S11.5.25	<ul style="list-style-type: none"> Smoking, naked flames and all other sources of ignition should be prohibited within 15m of any excavation or ground-level confined space. "No smoking" and "No naked flame" notices should be posted prominently on the construction site and, if necessary, special areas should be designed for smoking. 					
S11.5.10 S11.5.25	<ul style="list-style-type: none"> Welding, flame-cutting or other hot works should be confined to open areas at least 15m from any trench or excavation. 					

EIA Ref. / EP Submission	Recommended Mitigation Measures	Objectives of the recommended Measures & Main Concerns to address	Who to implement the measures?	Location of the measures	When to Implement the measures?	What requirements or standards for the measures to achieve?
S11.5.10 S11.5.25	<ul style="list-style-type: none"> Welding, flame-cutting or other hot works may only be carried out in trenches or confined spaces when controlled by a "permit to work" procedure, properly authorized by the Safety Officer (or, in the case of small developments, other appropriately qualified person). 					
S11.5.10 S11.5.25	<ul style="list-style-type: none"> The permit to work procedure should set down clearly the requirements for continuous monitoring for methane, carbon dioxide and oxygen throughout the period during which the hot works are in progress. The procedure should also require the presence of an appropriately qualified person, in attendance outside the 'confined area', who should be responsible for reviewing the gas measurements as they are made, and who should have executive responsibility for suspending the work in the event of unacceptable or hazardous conditions. Only those workers who are appropriately trained and fully aware of the potentially hazardous conditions which may arise should be permitted to carry out hot works in confined areas. 	Protect the workers from landfill gas hazards	Contractor	Project sites within the Sai Tso Wan Landfill Consultation Zone	Construction phase	EPD's Landfill Gas Hazard Assessment Guidance Note Labour Department's Code of Practice for Safety and Health at Work in Confined Space
S11.5.10 S11.5.25	<ul style="list-style-type: none"> Where there are any temporary site offices, or any other buildings located within the Sai Tso Wan Landfill Consultation Zone which have enclosed spaces with the capacity to accumulate landfill gas, then they should either be located in an area which has been proven to be free of landfill gas (by survey using portable gas detectors); or be raised clear of the ground by a minimum of 500mm. This aims to create a clear void under the structure which is ventilated by natural air movement such that emission of gas from the ground are mixed and diluted by air. 					
S11.5.10 S11.5.25	<ul style="list-style-type: none"> Any electrical equipment, such as motors and extension cords, should be intrinsically safe. During piping assembly or conduiting construction, all valves/seals should be closed immediately after installation. As construction progresses, all valves/seals should be closed to prevent the migration of gases through the pipeline/conduit. All piping /conduiting should be capped at the end of each working day. 					
S11.5.10 S11.5.25	<ul style="list-style-type: none"> During construction, adequate fire extinguishing equipment, fire-resistant clothing and breathing apparatus (BA) sets should be made available on site. 					
S11.5.10 S11.5.25	<ul style="list-style-type: none"> Fire drills should be organized at not less than six monthly intervals. 					
S11.5.10 S11.5.25	<ul style="list-style-type: none"> The contractor should formulate a health and safety policy, standards and instructions for site personnel to follow. 					
S11.5.10 S11.5.25	<ul style="list-style-type: none"> All personnel who work on the site and all visitors to the site should be made aware of the possibility of ignition of gas in the vicinity of excavations. Safety notices (in Chinese and English) should be posted at prominent position around the site warning danger of the potential hazards. 					
S11.5.10 S11.5.25	<ul style="list-style-type: none"> Service runs within the Consultation Zone should be designated as "special routes"; utilities companies should be informed of this and precautionary measures should be implemented. Precautionary measures should include ensuring that staff members are aware of the potential hazards of working in confined spaces such as manholes and service chambers, and that appropriate monitoring procedures are in place to prevent hazards due to asphyxiating atmospheres in confined spaces. Detailed guidance on entry into confined spaces is given in Code of Practice on Safety and Health at Work in Confined Spaces (Labour Department, Hong Kong). 					

EIA Ref. / EP Submission	Recommended Mitigation Measures	Objectives of the recommended Measures & Main Concerns to address	Who to implement the measures?	Location of the measures	When to Implement the measures?	What requirements or standards for the measures to achieve?
S11.5.10 S11.5.25	<ul style="list-style-type: none"> Periodically during ground-works construction within the 250m Consultation Zone, the works area should be monitored for methane, carbon dioxide and oxygen using appropriately calibrated portable gas detection equipment. The monitoring frequency and areas to be monitored should be set down prior to commencement of ground-works either by the Safety Officer or an approved and appropriately qualified person. 	Protect the workers from landfill gas hazards	Contractor	Project sites within the Sai Tso Wan Landfill Consultation Zone	Construction phase	EPD's Landfill Gas Hazard Assessment Guidance Note Labour Department's Code of Practice for Safety and Health at Work in Confined Space
	Monitoring					
S11.5.26 - S11.5.31	<ul style="list-style-type: none"> Routine monitoring should be carried out in all excavations, manholes, chambers, relocation of monitoring wells and any other confined spaces that may have been created. All measurements in excavations should be made with the extended monitoring tube located not more than 10 mm from the exposed ground surface. Monitoring should be performed properly to make sure that the area is free of landfill gas before any man enters into the area. 					
S11.5.26 - S11.5.31	<ul style="list-style-type: none"> For excavations deeper than 1m, measurements should be carried out: <ul style="list-style-type: none"> at the ground surface before excavation commences;- immediately before any worker enters the excavation; at the beginning of each working day for the entire period the excavation remains open; and periodically throughout the working day whilst workers are in the excavation. 					
S11.5.26 - S11.5.31						
S11.5.26 - S11.5.31						
S11.5.26 - S11.5.31						
S11.5.26 - S11.5.31	<ul style="list-style-type: none"> For excavations between 300mm and 1m deep, measurements should be carried out: <ul style="list-style-type: none"> directly after the excavation has been completed; and periodically whilst the excavation remains open. 	Protect the workers from landfill gas hazards	Contractor	Project sites within the Sai Tso Wan Landfill Consultation Zone	Construction phase	EPD's Landfill Gas Hazard Assessment Guidance Note
S11.5.26 - S11.5.31						
S11.5.26 - S11.5.31						
S11.5.26 - S11.5.31	<ul style="list-style-type: none"> For excavations less than 300mm deep, monitoring may be omitted, at the discretion of the Safety Officer or other appropriately qualified person. 					
S11.5.26 - S11.5.31	<ul style="list-style-type: none"> Depending on the results of the measurements, actions required will vary and should be set down by the Safety Officer or other appropriately qualified person. 					
S11.5.26 - S11.5.31	<ul style="list-style-type: none"> The exact frequency of monitoring should be determined prior to the commencement of works, but should be at least once per day, and be carried out by a suitably qualified or qualified person before starting the work of the day. Measurements shall be recorded and kept as a record of safe working conditions with copies of the site diary and submitted to the Engineer for approval. The Contractor may elect to carry out monitoring via an automated monitoring system. 					
S11.5.32	The hazards from landfill gas during the construction stage within the Sai Tso Wan Landfill Consultation Zone should be minimized by suitable precautionary measures recommended in Chapter 8 of the Landfill Gas Hazard Assessment Guidance Note.	<p>construction stage within the Sai Tso Wan</p> <p>Protect the workers from landfill gas hazards</p>	Contractor	Project sites within the Sai Tso Wan Landfill Consultation Zone	Construction phase	EPD's Landfill Gas Hazard Assessment Guidance Note

Table II - Observation / Reminder / Non-compliance made during Site Audit

- Key:
- ✓ Observation/reminder was made during site audit but improved/rectified by the contractor in the next site audit
 - ✗ Observation/reminder was made during site audit but not yet improved/rectified by the contractor in the next site audit
 - # Follow up action will be reported in next reporting month
 - * Non-compliance of mitigation measure
 - Non-compliance but improved by the contractor

EIA Ref	Recommended Mitigation Measures	Contract No.	Work Sites	Details of Reminder/Observation	Recorded Date	Status
Water Quality Impact						
S5.8.7	Construction site runoff and drainage should be prevented or minimised in accordance with the guidelines stipulated in the EPD's Practice Note for Professional Persons, Construction Site Drainage (ProPECC PN 1/94). Good housekeeping and stormwater best management practices, as detailed in below, should be implemented to ensure that all construction runoff complies with WPCO standards and no unacceptable impact on the WSRs arises due to construction of the TKO-LT Tunnel. All discharges from the construction site should be controlled to comply with the standards for effluents discharged into the corresponding WCZ under the TM-DSS.	NE2017/07	Portion I	The Contractor is reminded to avoid washing/cleaning near the edge of bridge as potential accidental discharge may occur.	6-Apr-22	✓
Ecological Impact						
--	--	--	--	--	--	--
Construction Noise Impact						
S4.9	· Silencers or mufflers on construction equipment should be utilized and should be properly maintained during the construction program.	NE2015/01	Portion III	The Contractor is reminded to replace damaged acoustic sheet.	6-Apr-22	✓
Landscape and Visual Impact						
--	--	--	--	--	--	--
Air Quality Impact						
S3.8.7	· Tarpaulin covering of all dusty vehicle loads transported to, from and between site locations.	NE2015/01	Portion III	The opened PFA shall be removed or covered with tarpaulin fabric.	13-Apr-22	✓
S3.8.7	· Tarpaulin covering of all dusty vehicle loads transported to, from and between site locations.	NE2015/02	Portion IV	Opened PFA materials shall be covered.	14-Apr-22	✓
S3.8.1	Watering eight times a day on active works areas, exposed areas and paved haul roads	NE2017/02	Area B	The Contractor is reminded to sprinkle water while unloading the materials.	21-Apr-22	✓
Fisheries Impact						
--	--	--	--	--	--	--
Waste Management						
S5.8.22	All fuel tanks and storage areas should be provided with locks and be located on sealed areas, within bunds of a capacity equal to 110% of the storage capacity of the largest tank, to prevent spilled fuel oils from reaching the coastal waters.	NE2015/01	Portion III	The Contractor is reminded to provide drip tray for chemical.	6-Apr-22	✓
S8.6.8/ Waste Management Plan	· Remove waste in timely manner;	NE2015/01	Portion III	The Contractor is reminded to remove accumulated waste at a timely manner.	20-Apr-22	✓
S5.8.22	All fuel tanks and storage areas should be provided with locks and be located on sealed areas, within bunds of a capacity equal to 110% of the storage capacity of the largest tank, to prevent spilled fuel oils from reaching the coastal waters.	NE2015/01	Portion III	The Contractor is reminded to remove the chemical/provide drip tray to the chemical.	27-Apr-22	✓
S5.8.22	All fuel tanks and storage areas should be provided with locks and be located on sealed areas, within bunds of a capacity equal to 110% of the storage capacity of the largest tank, to prevent spilled fuel oils from reaching the coastal waters.	NE2015/02	Portion IX	The Contractor is reminded to remove chemical/provide drip tray to chemical.	14-Apr-22	✓
Landfill Gas Hazards						
--	--	--	--	--	--	--

**APPENDIX O
SUMMARIES OF ENVIRONMENTAL
COMPLAINT, WARNING, SUMMON
AND NOTIFICATION OF SUCCESSFUL
PROSECUTION**

Table O1 - Cumulative Complaint Log for Tseung Kwan O - Lam Tin Tunnel

Complaint No.	Received Date	Date/Location of Complaint	Complainant	Nature	Details of Complaint	Noise Action Level Exceedance	Investigation/ Mitigation Action	Status
610	23-May-22	30-Apr-22 / Non-specific	Anonymous	Noise	Construction Noise Nuisance at Night time April 2022 (C1)	Y	The complaint is considered non-project-related as no construction is undergoing during the time of the complaint. The details shall be referred to CIR-N171.	Draft CIR submitted
609	23-May-22	Apr & May-22 / Non-specific	Resident of Yau Lai Estate	Air & Noise	Deteriation of Indoor Air Quality and Noise Nuisance	Y	Investigation undergoing	On-going
606	5-May-22	29-April-22 / C3	Anonymous	Noise	Construction Noise Nuisance in Apr 2022 (C3)	Y	The complaint is considered as project-related. The braking works had completed at the concerned location. The details can be referred to CIR-N170.	Draft CIR submitted
603	29-Apr-22	29-Apr-22 / Portion III	Resident of Yau Lai Estate	Air & Noise	Deteriation of Indoor Air Quality and Noise Nuisance	Y	See Complaint #597	Draft CIR submitted
602	30-Apr-22	17-Mar-22 & 15-Apr-22 / Junk Bay	Anonymous	Noise	Construction noise at night-time during a holiday	Y	The complaint is considered non-project-related as no works involving barge were conducted during the time of the complaint. The details shall be referred to CIR-N168.	Draft CIR submitted
601	25-Apr-22	24-Apr-22 / Portion IX	Anonymous	Noise	Construction noise nuisance during Easter holiday	Y	See Complaint #600	Draft CIR submitted
600	25-Apr-22	16-Apr-22 / Portion IX	Anonymous	Noise	Construction noise nuisance during Easter holiday	Y	The complaint is considered project-related as construction was undergoing during the time of complaint. The Contractor held a valid CNP and no non-compliance was found. The details can be referred to CIR-N167.	Draft CIR submitted
599	26-Apr-22	25-Apr-22 / Portion III and IVC	Resident of Yau Lai Estate	Noise	Construction Noise Nuisance on Weekaday during daytime (Lam Tin side)	Y	See Complaint #597	Draft CIR submitted
598	19-Apr-22	10-Apr-22 / Marine Works Area	Anonymous	Noise	Construction Noise Nuisance from Marine Works Area	Y	The complaint is considered project-related as construction was undergoing during the time of complaint. The Contractor held a valid CNP and no non-compliance was found. The details can be referred to CIR-N166.	Closed
597	11-Apr-22	11-Apr-22 / Portion III and IVC	Resident of Yau Lai Estate	Noise	Construction Noise Nuisance on Weekaday during daytime (Lam Tin side)	Y	The complaint is considered as project-related. Various construction activities were conducted during the time of complaint. The details shall be referred to CIR-N169.	Draft CIR submitted
596	11-Apr-22	11-Apr-22 / Portion VIII and IX	Resident of Ocean Shores	Noise	Construction Noise Nuisance on Weekday morning (TKO side)	Y	The complaint is considered project-related as construction was undergoing during the time of complaint. The Contractor held a valid CNP and no non-compliance was found. The details can be referred to CIR-N164.	Draft CIR submitted
595	14-Mar-22	27-Feb-22 / Marine Works Area	Anonymous	Noise	Construction noise nuisance on Sunday morning (Tseung Kwan O side)	Y	See Complaint #594	Closed
594	14-Mar-22	13-Mar-22 / Marine Works Area	Anonymous	Noise	Construction noise nuisance on Sunday morning (Tseung Kwan O side)	Y	The investigation result showed that the complaint should be considered as project-related in terms of construction noise. The details shall be referred to CIR-N163.	Closed
593	14-Mar-22	14-Mar-22 / Marine Works Area	Anonymous	Water	Suspected water pollution at Tseung Kwan O Bay	N	The complaint is considered non-project-related. The so-called "pollutant" was in fact natural occurring algal bloom. The details shall be referred to CIR-W19.	Closed
592	1-Mar-22	19-Feb-22 / Marine Works Area	Anonymous	Noise	Construction noise at night-time during a weekday	Y	See Complaint #590.	Closed
591	28-Feb-22	26-Feb-22 / Portion VII or IX	Resident of Ocean Shores	Noise	Noise nuisance by excavator during daytime	Y	No clear judgement has been made as it is difficult to identify which excavator the complainant is referring to. The details shall be referred to CIR-N162.	Closed
590	22-Feb-22	17-Feb-22 / Marine Works Area	Anonymous	Noise	Construction noise at night-time during a weekday	Y	The investigation results show that no construction works was carried out during the time period of complaint. The complaint is considered as non-project-related. The details shall be referred to CIR-N160.	Closed
589	14-Feb-22	11-Feb-22 / Portion III	Resident of Yau Lai Estate	Noise	Construction noise nuisance at normal hours (Yau Tong side, Feb 2021)	Y	The complaint is considered to be project-related as PME was operated during the time of complaint and no other nearby know noise source. The details shall be referred to CIR-N161.	Closed

Complaint No.	Received Date	Date/Location of Complaint	Complainant	Nature	Details of Complaint	Noise Action Level Exceedance	Investigation/ Mitigation Action	Status
588	31-Jan-22	30-Jan-22 / Along Tong Yin Street between the Capri and the Ocean Shores	Anonymous	Noise	Construction Noise at morning during holiday (Tseung Kwan O side)	Y	See Complaint #587	Closed
587	28-Jan-22	23-Jan-22 / Portion III	Anonymous	Noise	Construction Noise at morning during holiday (Tseung Kwan O side)	Y	The investigation results reveals the complaint is project-related. However, no PME was used on Sunday morning. The Contractor is reminded to follow valid CNP and the details can be referred to CIR-N159	Closed
586	6-Jan-22	6-Jan-2021 / Non-specific	Anonymous	Noise	Construction noise nuisance at normal hours (Yau Tong side, Jan 2021)	Y	See Complainant #577	Closed
585	2-Jan-22	2-Jan-2021 / Non-specific	Resident of Yau Lai Estate	Noise	Construction Noise at morning during holiday (Yau Tong side)	Y	See Complaint #584	Closed
584	30-Dec-21	30-Dec-21 / Portion III of NE2015/01	Resident of Yau Lai Estate	Noise	Construction Noise at morning during holiday (Yau Tong side)	Y	The complaint is considered as project-related. The monitoring result has been reviewed and no exceedance was recorded. The details shall be referred to CIR-N158.	Closed
583	28-Dec-21	18-Dec-21 / Portion I of NE2017/07	Anonymous	Noise	Construction noise nuisance near Ocean Shores (Dec 2021)	Y	The complaint is considered as project-related. The barges were used for installing pair segment between 1900 and 2000. Afterwards, only the lights were turned on for safeguarding throughout the rest of the night. The details shall be referred to CIR-N157	Closed
582	22-Dec-21	22-Dec-21 / Portion IVC	Resident of Yau Lai Estate	Noise	Construction noise nuisance at normal hours (Yau Tong side, Dec 2021)	Y	See Complainant #577	Closed
581	22-Dec-21	15-Dec-21 / Portion IX of NE2015/02	Anonymous	Noise	Construction noise nuisance near Ocean Shores (Dec 2021)	Y	See Complaint #578	Closed
580	17-Dec-21	15-Dec-21 / non-specific (Yau Tong side)	Anonymous	Noise	Construction noise nuisance at normal hours (Yau Tong side, Dec 2021)	Y	See Complainant #577	Closed
579	17-Dec-21	17-Dec-21 / Portion IX of NE2015/02	Resident of Ocean Shores	Noise	Construction noise nuisance near Ocean Shores (Dec 2021)	Y	The complaint is considered as project-related. Various construction activities were conducted during the time of complaint. Acoustic box was used for the breaker. No non-compliance was found. The details shall be referred to CIR-N157.	Closed
578	16-Dec-21	15-Dec-21 / Marine Works Area	Resident of Ocean Shores	Noise	Construction noise nuisance near Ocean Shores (Dec 2021)	Y	The complaint is considered as project-related. Amour rocking unloading was conducted during the time of complaint. No non-compliance was found. The details shall be referred to CIR-N157.	Closed
577	10-Dec-21	10-Dec-21 / Cha Kwo Ling Road	Resident of Yau Lai Estate	Noise	Construction noise nuisance at normal hours (Yau Tong side, Dec 2021)	Y	The complaint is considered as project-related. Construction works such as formwork erection, backfilling and concreting were undergoing during the time of complaint. The details shall be referred to CIR-N156.	Closed
576	16-Nov-21	15-Nov-21 / Portion IX of C2	Resident of Ocean Shores	Noise	High frequency noise nuisance during evening-time	N	It is believed that the complainant confused high- and low-frequency in the original complaint. See complaint #574 for more details.	Closed
575	17-Nov-21	Sep-21 / Cha Kwo Ling Road	Anonymous	Noise	Noise nuisance during Restricted Hours (September 2021)	Y	The complaint is considered as project-related as construction was undergoing at the time of complaint. The Contractor held a valid CNP and no non-compliance was found. Other potential noise source also exists and details shall be referred to CIR-N155	Closed
574	9-Nov-21	8-Nov-21 / Portion IX of C2	Resident of Ocean Shores	Noise	Low frequency noise nuisance during evening-time	N	The complaint is considered as non-project related as other potential low-frequency noise source exists. The details shall be referred to CIR-N154.	Closed
573C	16-Nov-21	7-Nov-2021 / Works Area of C1 (Cha Kwo Ling Road)	Resident living near Cha Kwo Ling Road	Noise	Noise nuisance between late October to early November 2021	Y	See Complaint #573A	Closed
573B	5-Nov-21	31-Oct-21 / Works Area of C1 (Cha Kwo Ling Road)	Resident living near Cha Kwo Ling Road	Noise	Noise nuisance between late October to early November 2021	Y	See Complaint #573A	Closed

Complaint No.	Received Date	Date/Location of Complaint	Complainant	Nature	Details of Complaint	Noise Action Level Exceedance	Investigation/ Mitigation Action	Status
573A	5-Nov-21	17-Oct-21 / Works Area of C1 (Cha Kwo Ling Road)	Resident living near Cha Kwo Ling Road	Noise	Noise nuisance between late October to early November 2021	Y	The complaint is considered project-related as construction was undergoing during the time of complaint. The Contractor held a valid CNP and no non-compliance was found. The details can be referred to CIR-N153.	Closed
572	5-Nov-21	4-Nov-21 / Non-specific	Resident of Ocean Shores	Noise	Noise nuisance near Ocean Shores	N	See Complaint #571	Closed
571	26-Oct-21	25-Oct-21 / Non-specific	Resident of Ocean Shores	Noise	Noise nuisance near Ocean Shores	N	Preliminary results from noise monitoring showed no limit level of exceedance and no non-compliance regarding construction schedule was found. The details shall be referred to CIR-N152.	Closed
570	18-Oct-21	18-Oct-21 / Non-specific	Anonymous	Noise	Noise nuisance on holiday during daytime	Y	No clear judgement was made as other potential noise source existed. Nonetheless, the Contractor held a valid CNP and no non-compliance was found. The details shall be referred to CIR-N151.	Closed
569	8-Oct-21	8-Oct-21 / Tsueng Kwan O Bay	DSD	Water	Deterioration of Marine Water Quality in Tsueng Kwan O Bay under Adverse Weather	N	The complaint is considered as non-project related as the general condition of the sea is muddy during the date of incident. The details can be referred to CIR-W18.	Closed
568	4-Oct-21	29-Sep-21 / Marine Works Area	Pedestrian	Odour / Water	Odour Nuisance near Tsueng Kwan O Bay (Sep 2021)	N	The complaint is considered as non-project-related. Measures such as adopting low-sulphur content diesel as far as possible is recommended. The details can be referred to CIR-O9.	Closed
567	29-Sep-21	14-Sep-2021 / Marine Works Area (C6)	Anonymous	Noise	Construction Works during Restricted Hours (Sep 2021)	Y	The complaint is considered as project-related and no non-compliance was recorded. The monitoring result of evening noise at Tsueng Kwan O throughout September 2021 was reviewed and no limit level exceedance was found. The details shall be referred to CIR-N150.	Closed
566	17-Sep-21	16-Sep-21 / Portion IVC (C1)	Resident of Yau Lai Estate	Noise	Construction Noise nuisance from Portion IVC of NE/2015/01	Y	See Complaint #563	Closed
565	10-Sep-21	9-Sep-21 / Portion III	EPD	Air	Air pollution from construction dust	N	See complaint #564	Closed
564	10-Sep-21	6-Sep-21 / Portion I	Anonymous	Air	Air pollution from construction dust	N	Exceedance of 24hr TSP were recorded and evidence of air-quality-related environmental deficiencies were identified during site inspections. The complaint is considered project-related and details shall be referred to CIR-A22.	Closed
563	2-Sep-21	2-Sep-21 / Portion III	Resident living in Cha Kwo Ling	Noise	Construction noise during evening time (Sep 2021)	Y	The complaint is considered as project-related. Monitoring results indicate the construction noise are close to the limit level. The details shall be referred to CIR-N149.	Closed
562	19-Aug-21	15-Aug-21 / Lei Yu Mun Road	Anonymous	Noise	Construction noise nuisance near Lei Yu Mun Road on Sunday	Y	The complaint is considered as project-related as the construction works were carried out during the time of complaint. No monitoring was conducted on Public Holiday. The details shall be referred to CIR-N148.	Closed
561	6-Aug-21	6-Aug-2021 / Non-specific	Resident living in Tiu Keng Ling	Noise	Construction Noise Nuisance on Weekday during Daytime (Aug 2021)	Y	The complaint was considered as project-related. No non-compliance and limit level of daytime construction noise was recorded during late July 2021 and early August 2021. The details of complaint shall be referred to CIR-N147.	Closed
560	31-Jul-21	31-Jul-2021 / Portion VIII	Resident from Ocean Shores	Noise	Construction Noise Nuisance on Saturday near Ocean Shores (Jul 2021)	Y	The complaint is considered as project-related. Results of construction noise is reviewed and no limit level exceedance was recorded. No non-compliance was found. The details shall be referred to CIR-N146.	Closed
559	3-Aug-21	Jan 2021 - Jun 2021 / Marine Works Area	Resident from Ocean Shores	Noise	Noise Nuisance near Ocean Shores (Jan - Jun 2021)	Y	The complaint included a long-period of time and the current noise mitigation measures were reviewed. No limit level of construction noise was recorded throughout Jan 21 - Jun 21, Despite the complaint is considered as project-related, no non-compliance was recorded. The details shall be referred to the CIR-N145.	Closed
558	11-Jul-21	11-Jul-2021 / Marine Works Area	Anonymous	Working Hours	Operation of Marine Construction Works during Restricted Hours (Jul - 2021)	N	The barge shown in the photo provided by the Complainant was not belong to the Project. The complaint was non-valid and thus the complaint is considered as non-project-related. The details shall be referred to CIR-O8.	Closed
557	20-Jul-21	19-Jul-2021 / Eastern Harbour Crossing	Resident from Bik Lai Estate	Noise	Noise Nuisance from Construction Works (C1 - Jul)	Y	The complaint is considered as project-related. Construction works were undergoing at the time of complaint and PMEs were operating. No non-compliance was recorded. The details shall be referred to CIR-N144.	Closed

Complaint No.	Received Date	Date/Location of Complaint	Complainant	Nature	Details of Complaint	Noise Action Level Exceedance	Investigation/ Mitigation Action	Status
556	27-Jun-21	27-Jun-2021 / Marine Works Area	Anonymous	Working Hours	Operation of Marine Construction Works during Restricted Hours	Y	Tug boat and crane barge were used for relocating barge and airlifting materials. The Contractors held valid and approved CNP. No non-compliance was recorded. The details shall referred to CIR-N143.	Closed
555	29-Jun-21	29-Jun-21 / Marine Works Area	Anonymous	Water	Suspected Muddy Water at the Marine Works Area	N	No direct evidence point towards C2 was the source of muddy water. The details of complaint shall be referred to CIR-W17.	Closed
554	29-Jun-21	25-Jun-21 / Marine Works Area	Anonymous	Light / Working Hours	Construction works during restricted hours and light nuisance	N	No construction was undergoing during the time of complaint. The light shown in photo was used as safeguarding purpose. Details shall be referred to CIR-O7.	Closed
553	27-May-21	26-May-21 / C3	Anonymous	Air	Air quality impact nuisance nearby Po Yap Road (C3 - Apr & May 2021)	N	See Complaint #551	Closed
552	18-May-21	17-May-21 / C1	Anonymous	Noise	Noise Nuisance from Construction Works (C1 - May)	Y	The complaint is considered as project-related. Construction activities were undergoing during the time of complaint and deficiencies of noise mitigation measures can be observed. The details shall be referred to CIR-N142.	Closed
551	21-May-21	23-Apr-21 / C3	Resident from Ocean Shores	Air	Air quality impact nuisance nearby Po Yap Road (C3 - Apr & May 2021)	N	The contractor had applied mitigation measures such as regular watering and covering stockpile of dusty materials. The complaint is considered as project-related and details shall be referred to CIR-A21	Closed
550	21-May-21	4-May-21 / C2 & C3	Resident from Ocean Shores	Noise	Noise nuisance at early morning (C2&C3 May 2021)	N	The complaint is considered as non-project-related as both contractor and RE confirmed that no construction was carried out on or before 8 a.m. on the date of incident. The details shall be referred to CIR-N139	Closed
549	26-Apr-21	21-Apr-21 / C1	Mr. Chan from Hong Nga Court	Noise	Noise nuisance at morning (C1-Late Apr)	Y	See Complaint #547	Closed
548	26-Apr-21	23-Apr-21 / C1	Mrs. Ho from Lung pak House	Noise	Noise nuisance at morning (C1-Late Apr)	Y	See Complaint #547	Closed
547	26-Apr-21	25-Apr-21 / C1	Mr. Lau from Yung Lai House	Noise	Noise nuisance at morning (C1-Late Apr)	Y	The complaint is considered as project-related. Construction works were undergoing at the time of complaint and PMEs were operating. No non-compliance was recorded. The details shall be referred to CIR-N141.	Closed
546	19-Apr-21	4&11-Mar-21 / Marine Works Area	Anonymous	Noise	Noise nuisance on holiday mornings (C6 - Apr)	Y	The complaint is considered as project-related and rebar fixing and framework erection was undergoing. No PME was operating during the time of complaint. A valid CNP is held by the Contractor and no non-compliance was identified. The details shall be referred to CIR-N140.	Closed
545	19-Apr-21	22-Mar-21 / Portion IX	Mr. Lai (Sai Kung District Council Member)	Noise	Noise nuisance on holiday mornings (C2 - Mar)	N	See Complaint #538	Closed
544	19-Apr-21	11-Mar-21 / Portion III	Resident of Yau Lai Estate	Noise	Noise Nuisance from Construction Works (C1 - Mar)	Y	See Complaint #521	Closed
543	19-Apr-21	3-Apr-21 / Portion III	Resident of Yau Lai Estate	Noise	Noise Nuisance from Construction Works (C1 - Apr)	Y	See Complaint #534	Closed
542	19-Apr-21	3-Apr-21 / Portion III	Resident of Yau Lai Estate	Noise	Noise Nuisance from Construction Works (C1 - Apr)	Y	See Complaint #534	Closed
541	19-Apr-21	7-Apr-21 / Portion III	Resident of Ping Tin Estate	Noise	Noise Nuisance from Construction Works (C1 - Apr)	Y	See Complaint #534	Closed
540	19-Apr-21	14-Apr-21 / Portion III	Mr. Wang (Kwun Tong District Council Member)	Noise	Noise Nuisance from Construction Works (C1 - Apr)	Y	See Complaint #534	Closed
539	16-Apr-21	22-Mar-21 / Portion IX	Resident of Ocean Shores	Noise	Suspected Construction Works during evening-time (C2 - Mar)	N	See Complaint #534	Closed

Complaint No.	Received Date	Date/Location of Complaint	Complainant	Nature	Details of Complaint	Noise Action Level Exceedance	Investigation/ Mitigation Action	Status
538	16-Apr-21	Non-specific / Works area near Ocean Shores	Resident of Ocean Shores	Noise	Noise nuisance on holiday mornings (C2 - Mar)	N	No works was conducted during the time of complaint. The complaint is considered as non-project-related. Details shall be referred to CIR-N138.	Closed
537	15-Apr-21	14/4/2021 / Works area near Park Central	Resident of Park Central	Noise	Noise Nuisance due to Breaking Works (C3- Apr)	Y	Breaking works was conducted during the time of complaint. No limit level for noise monitoring was triggered. The complaint is considered as project-related. Details shall be referred to CIR-N137.	Closed
536	14-Apr-21	7/4/2021 / Portion IX	Resident of Ocean Shores	Noise	Suspected low-frequency noise nuisance at Portion IX (Apr 2021)	N	The complaint is considered as non-project-related as no PME was turned on during the time of complaint. Details shall be referred to CIR-N136.	Closed
535	14-Apr-21	7/4/2021 / C1	Resident of Lam Tin District	Noise	Noise nuisance during nighttime (C1 - Apr 2021)	Y	See Complaint #534	Closed
534	8-Apr-21	3/4/2021 / C1	Resident of Yau Lai Estate	Noise	Noise nuisance during nighttime (C1 - Apr 2021)	Y	The complaint is considered as project-related as there was construction works conducted at Kwun Tong Bypass. The details shall be referred to CIR-N135.	Closed
533	26-Mar-21	15-Mar-2021 / Portion IVC or III	Resident of Yau Lai Estate	Noise	Noise nuisance during daytime (C1 - Mar 2021)	Y	See Complaint #521	Closed
533A	2-Mar-21	2-Mar-2021 / Portion IVC or III	Anonymous	Noise	Noise nuisance during daytime (C1 - Mar 2021)	Y	See Complaint #521	Closed
532	16-Mar-21	10-Mar-2021 / Zone C	Mr. Lui (Sai Kong District Council Member)	Noise	Noise nuisance during daytime (C3 - Mar 2021)	Y	See Complaint #529	Closed
531	10-Mar-21	10-Mar-2021 / Zone C	Resident of Park Central	Noise	Noise nuisance during daytime (C3 - Mar 2021)	Y	See Complaint #529	Closed
530	10-Mar-21	10-Mar-2021 / Zone C	Resident of Park Central	Noise	Noise nuisance during daytime (C3 - Mar 2021)	Y	See Complaint #529	Closed
529	10-Mar-21	10-Mar-2021 / Zone C	Resident of Park Central	Noise	Noise nuisance during daytime (C3 - Mar 2021)	Y	The complaint is considered as project-related and no non-compliance was found. The noise origin was believed to be the breaking works conducting at Po Yap Road. The concerned breaking works was completed on 13 Mar 2021. The details shall be referred to CIR-N134.	Closed
528	10-Mar-21	10-Mar-2021 / Portion IVC or III	Resident of Yau Lai Estate	Noise	Percussive Noise nuisance at morning (C1 - Mar 2021)	Y	See Complaint #521	Closed
527	10-Mar-21	10-Mar-2021 / Portion IVC or III	Resident of Yau Lai Estate	Noise	Percussive Noise nuisance at morning (C1 - Mar 2021)	Y	See Complaint #521	Closed
526	10-Mar-21	10-Mar-2021 / Portion IVC or III	Resident of Yau Lai Estate	Noise	Percussive noise nuisance at morning (C1 - Mar 2021)	Y	See Complaint #521	Closed
525	9-Mar-21	5-Mar-2021 / Portion IX	Anonymous	Noise	Noise nuisance during daytime (C2 - Mar 2021)	Y	See Complaint #522	Closed
524	9-Mar-21	9-Mar-2021 / Portion IVC or III	Mr. Wong from District Councilors	Noise	Percussive noise nuisance at morning (C1 - Mar 2021)	Y	See Complaint #521	Closed
523	9-Mar-21	9-Mar-2021 / Portion IVC or III	Resident of Yau Lai Estate	Noise	Percussive noise nuisance at morning (C1 - Mar 2021)	Y	See Complaint #521	Closed
523A	5-Mar-21	5-Mar-2021 / Portion III or IVC	Anonymous	Noise	Percussive noise nuisance at morning (C1 - Mar 2021)	Y	See Complaint #521	Closed
522	4-Mar-21	3-Mar-2021 / Portion IX	Resident of Ocean Shore	Noise	Noise nuisance during daytime (C2 - Mar 2021)	Y	The complaint case was considered as project-related. The Contractor is reminded to close the gap of noise barrier and repair damaged noise barriers. The details shall be referred to CIR-N132.	Closed
521	4-Mar-21	3-Mar-2021 / Portion IVC or III	Resident of Yau Lei Estate	Noise	Noise nuisance during daytime (C1 - Mar 2021)	Y	The complaint is considered as project-related. No limit level of construction noise was recorded during March 2021 and the details shall be referred to CIR-N133.	Closed
521A	1-Mar-21	2-Mar-2021 / Portion IVC or III	Resident of Ping Tin Estate	Noise	Noise nuisance during daytime (C1 - Mar 2021)	Y	See Complaint #521	Closed

Complaint No.	Received Date	Date/Location of Complaint	Complainant	Nature	Details of Complaint	Noise Action Level Exceedance	Investigation/ Mitigation Action	Status
520	1-Mar-21	1-Mar-2021 / Portion IVC or III	Resident of Yau Lei Estate	Noise	Noise nuisance during daytime (C1 - Mar 2021)	Y	See Complaint #518	Closed
520A	1-Mar-21	Non-specific	Resident of Yau Lei Estate	Noise	Noise nuisance during daytime (C1 - Mar 2021)	Y	See Complaint #521	Closed
519	24-Feb-21	21-Feb-2021 / Non-specific	Resident of Ocean Shores	Noise	Noise nuisance on morning (Feb 2021)	N	No PME was operating on-site at the time of complaint and the complaint is considered as non-project-related. The details shall be referred to CIR-N131	Closed
518	19-Feb-21	12-13 & 18 Feb 2021 / Non-specific	Resident of Yau Lei Estate & Hong Pak Court	Noise	Percussive noise nuisance at morning (C1)	Y	Investigation result shows that the percussive noise nuisance was generated from Portion IVC. The construction work started after 0700 and no limit level of daytime noise exceedance was recorded. The details shall be referred to CIR-N130	Closed
518A	1-Mar-20	27 Feb 2021 / Non-specific	Non-specific	Noise	Percussive noise nuisance at morning (C1)	Y	See complaint #518	Closed
518B	1-Mar-20	25 Feb 2021 / Non-specific	Resident of Hong Pak Court	Noise	Percussive noise nuisance at morning (C1)	Y	See complaint #518	
517	8-Feb-21	8/2/2021 / Non-specific	Resident of Ocean Shores	Noise	Noise Nuisance from Excavator	Y	No clear judgement was made as the complainant's information is too vague and it is hard to pinpoint the excavator mentioned in the complaint was in fact the one located at the project site. The details shall be referred to CIR-N129.	Closed
516	26-Jan-21	21-Feb-2021 / Non-specific	Resident of Ocean Shores	Noise / Operating Hours	Continuous Noise Nuisance during Nighttime (Jan 2021)	N	No PME was operating on-site on the date of complaint. The details shall be referred to CIR-N128	Closed
515	23-Jan-21	12-13 & 18 Feb 2021 / Non-specific	Resident of Yau Lei Estate & Hong Pak Court	Noise		N	See complaint #504	Closed
514	22-Jan-21	8/2/2021 / Non-specific	Resident of Ocean Shores	Noise		Y	See complaint #511	Closed
513	22-Jan-21	15-Jan-2021 / Zone D	Resident of Ocean Shores	Air	Air quality impact due to open stockpile	N	See Complaint #508	Closed
512	22-Jan-21	20-Jan-2021 / Zone D				N		
511	20-Jan-21	6/1/2021 & 15/1/2021 / Portion IX of C2	Resident of Ocean Shores	Noise	Continuous Noise Nuisance during Nighttime (Jan 2021)	Y	The complaint is considered as project-related as barge was operating in during time of complaint. The details shall be referred to CIR-N128	Closed
510	19-Jan-21	Non-specific / Portion IX of C2	Resident of Ocean Shores	Noise		N	See complaint #505	Closed
509	15-Jan-21	15/1/2021 / Portion IX of C2	Resident of Ocean Shores	Noise		N	See complaint #505	Closed
508	13-Jan-21	5/1/2020 / Storage Area of C3	Resident of Ocean Shores	Air	Air quality impact due to open stockpile	N	The Complaint was found project-related. The dust origin was from the stockpile at Zone A of C3. The Contractor had sprayed water regularly to suppress the dust emission and improvement had been observed over Jan 2021. Details shall be referred to CIR-A20.	Closed
507	13-Jan-21	5/1/2020 / Storage Area of C3	Resident of Ocean Shores	Air	Air quality impact due to open stockpile	N	The Complaint was found project-related. The dust origin was from the stockpile at Zone A of C3. The Contractor had sprayed water regularly to suppress the dust emission and improvement had been observed over Jan 2021. Details shall be referred to CIR-A20.	Closed
506	7-Jan-21	6-Jan-2020 / Portion IX	Resident of Ocean Shores	Noise	Continuous Noise Nuisance during Nighttime (Jan 2021)	Y	See Complaint #500	Closed
505	4-Jan-21	22-Dec-2020 / Portion IX	Resident of Ocean Shores	Noise		N	No clear judgement was made. Other than the construction site, other source for low-frequency noise was also identified. Details shall be referred to CIR-N128	Closed
504	4-Jan-21	1-Jan-2020/C1	Resident of Yau Lai Est.	Noise	Suspected noise nuisance from work site	N	The complaint was considered non-project-related as there was no PME working on site. The details shall be referred to CIR-N127.	Closed

Complaint No.	Received Date	Date/Location of Complaint	Complainant	Nature	Details of Complaint	Noise Action Level Exceedance	Investigation/ Mitigation Action	Status
503	30-Dec-20	21-Dec-2020 / Portion IX	Resident of Ocean Shores	Noise	Noise nuisance at nighttime on a weekday	Y	See complaint #500	Closed
502	28-Dec-20	22&23-Dec-2020 / Portion IX	Resident of Ocean Shores	Noise		Y		Closed
501B	23-Dec-20	22-Dec-2020 / Portion IX	Resident of Ocean Shores	Noise		Y		Closed
501A	23-Dec-20	22-Dec-2020 / Portion IX	Resident of Ocean Shores	Noise		N	No direct evidence show that the Contractor operated barges at the time of complaint. Therefore the complaint was considered as non-project-related. The details shall be referred to CIR-N126.	Closed
501	23-Dec-20	22-Dec-2020 / Portion IX	Resident of Ocean Shores	Noise		Y	The Contractor operated PME(s) at evening-/night- time without an approved valid CNP. The complaint is considered as project-related.The details shall be referred to CIR-N126.	Closed
500	22-Dec-20	22-Dec-2020 / Portion IX	Resident of Ocean Shores	Noise		Y		Closed
499	21-Dec-20	20/12/2020 / marine works area	Resident of Ocean Shores	Operating hours / Noise	Horning noise nuisance on Sunday	N	The complaint is considered as non-project-related as no barge was working under the TKOLTT project at the time of complaint. The details shall be referred to CIR-O6.	Closed
498	18-Dec-20	17-Dec-2020 / Marine Works Area	Resident of Ocean Shores	Noise	Low frequency noise & occasional piling noise nuisance during night-time	Y	The complaint is considered as project-related as the noise nuisance was coming from water pumps that working 24/7. Details shall be referring to CIR-N125.	Closed
497	9-Dec-20	Days on/before 9/12/2020 / Portion IVC	Resident of Yau Lai Estate	Air & Noise	Dust & Noise Nuisance near Lam Tin Interchange (December)	Y	See Complaint #494	Closed
496	3-Dec-20	Days before 3-Dec-20 / Lam Tin Tunnel	Resident of Hong Pak Court	Noise	Dust & Noise Nuisance near Lam Tin Interchange (December)	Y	See Complaint #494	Closed
495	16-Dec-20	12-Dec-2020 / Po Yap Road	Resident of Park Central	Noise	Night time machanical noise nuisance	Y	The complaint is considered as project-related as the noise nuisance was coming from water pumps that working 24/7. Details shall be referring to N124.	Closed
494	5-Dec-20	Early Dec 2020 / Portion III	Resident of Lung Pak House / Staff from Elderly Hoose nearby	Noise	Noise Nuisance near Lam Tin Interchange (December)	Y	The complaint is considered as project-related and no non-compliance in CNMP had been recorded. The contractor is reminded to ensure the effectiveness of noise mitigation measures by various measures including repairing damaged noise barrier. The details shall be referred to CIR-C40.	Closed
493	8-Dec-20	25-Nov-2020 & 2-Dec-2020 / Works area nearby Park Central	Resident of Park Central	Noise	Percussive noise nuisance from at early morning	N	The complaint is considered as non-project-related. No operating PME(s) under TKO-LTT project at the time of complaint was known to emit percussive noise at the time of complaint. The details shall be referred to CIR-N123.	Closed
492	18-Nov-20	18-Nov-2020 / Portion VIII (C2)	Resident of Ocean Shores	Noise	Construction Noise nuisance at Morning	Y	Preliminary result reveals that pre-boring and breaking works had been conducted at the time of complaint. The details shall be referred to CIR-N122.	Closed
491	18-Nov-20	16-Nov-2020 / C1	Resident of Yau Lai Estate	Noise	Noise Nuisance near Lam Tin Interchange (Restricted Hour)	Y	See Complaint #490.	Closed
490	13 & 16 Nov 20	5-12 & 14-Nov-2020 / C1	Resident of Yau Lai Estate	Noise	Noise Nuisance near Lam Tin Interchange (Restricted Hour)	Y	The complaint is considered as project-related. The origin of noise nuisance was believed to be construction works at Tunnel S1 and S2. No non-compliance was found and the details shall be referred to CIR-N121	Closed
489	13-Nov-20	13-Nov-2020 / C1	Resident of Yau Lai Estate	Air & Noise	Dust and Noise Nuisance in Portion IVC	Y	The complaint was found project-related. The contractor had adpoted various noise mitigation measures suc as rock splitting method and erection of semi-enclosure to further reduce the noise impact to its surrounding. The details shall be referred to CIR-C39.	Closed
488	13-Nov-20	10-Nov-2020 / C2	Resident of Ocean Shores	Air	Dust emission from construction works	N	The complaint was found project-related. The Contractor is recommended to spray water more requently to suppress the dust nuisance. The details shall be referred to CIR-A19.	Closed

Complaint No.	Received Date	Date/Location of Complaint	Complainant	Nature	Details of Complaint	Noise Action Level Exceedance	Investigation/ Mitigation Action	Status
487	11-Nov-20	5-Nov-2020 / Portion IVC	Resident of Yau Lai Estate	Noise	Noise Nuisance near Lam Tin Interchange (Late September to November)	Y	See Compliant #468	Closed
486	11-Nov-20	6-Nov-2020 / Portion IVC	Resident of Yau Lai Estate	Noise	Noise Nuisance near Lam Tin Interchange (Late September to November)	Y	See Compliant #468	Closed
485	7-Nov-20	7-Nov-20	Resident of Park Central	Noise	Percussive noise nearby Park Central	Y	The complaint is considered non-project-related as no PME that know to emit percussive noise was operating during the time of complaint. The details shall be referred to CIR-N120.	Closed
484	7-Nov-20	7-Nov-20 / Portion IV	Resident of Ocean Shores	Noise	Noise Nuisance from Excavation Works	Y	See complaint #481	Closed
483	6-Nov-20	6-Nov-20	Resident of Ocean Shores	Noise	Low-frequency noise at night (Oct&Nov 2020)	N	The low-frequency noise was found coming from the water pumps that works 24/7 and other source may also contribute to the noise nuisance. The Contractor had followed the approved CNP. The complaint is considered project-related and shall be referred to CIR-N119	Closed
482	30-Oct-20	29-Oct-2020 / C2	Non-specific	Air	Dust emission from construction works	N	Despite the contractor had sprinkle water regularly, the haul road was found dry during site audit session. The Contractor is reminded to sprinkle water more frequently and cover stockpiles of dusty material to reduce dust emission. The details shall be referred to CIR-A19	Closed
481	3-Nov-20	2-Nov-2020 /Portion IV	Resident of Ocean Shores	Noise	Noise Nuisance from Excavation Works	Y	The complaint is considered project-related as no other possible noise origin is know to emit such kind of noise at the surrounding. The Contractor had been reminded to applied lubricants and tighten the screws to reduce noise level. The details shall be referred to CIR-N118	Closed
480	3-Nov-20	3-Nov-2020 / Portion IVC	Resident of Yau Lai Est	Noise	Noise Nuisance near Lam Tin Interchange (Late September to November)	Y	See Complaint #469	Closed
479	3-Nov-20	2-Nov-2020 / Portion IVC	Resident of Yau Lai Est	Noise	Noise Nuisance near Lam Tin Interchange (Late September to Early November)	Y	See Complaint #469	Closed
478	3-Nov-20	30-Oct-2020 / Portion IVC	Mr. Wong from District Councilors	Noise	Noise Nuisance near Lam Tin Interchange (Late September to Early November)	Y	See Complaint #469	Closed
477	30-Oct-20	15-Oct-2020 / Portion IVC	Non-specific	Air	Air & Noise Nuisance near Lam Tin Interchange (October)	N	See Complaint #469	Closed
476	29-Oct-20	29-Oct-2020 / Portion IVC	Resident of Yau Lai Est	Noise	Noise Nuisance near Lam Tin Interchange (Late September to Early November)	Y	See Compliant #468	Closed
475	28-Oct-20	Not specific / Lam Tin interchange	Non-specified (near Yau Lai Estate)	Noise	Air & Noise Nuisance near Lam Tin Interchange (October)	Y	See Complaint #469	Closed
474	23-Oct-20	23-Oct-20 / Portion IX	Resident from Ocean Shores	Noise	Low-frequency noise at night (Oct-Nov 2020)	N	The low-frequency noise was found coming from the water pumps that works 24/7 and other source may also contribute to the noise nuisance. The Contractor had followed the approved CNP. The complaint is considered project-related and shall be referred to CIR-N119	Closed
473	21-Oct-20	19-Oct-20 / Portion IX	Resident from Ocean Shores	Noise	Noise Nuisance near Portion IX	Y	See complaint #459	Closed
472	20-Oct-20	20-Oct-20 / Portion IV	Resident from Ocean Shores	Noise	Noise Nuisance from Excavation Works	Y	Preliminary results show the noise source was from the backhoe at Portion IV. The Contractor had applied mitigation measures such as adding lubricant to mounting parts to alleviate the problem. The details shall be referred to CIR-N118	Closed

Complaint No.	Received Date	Date/Location of Complaint	Complainant	Nature	Details of Complaint	Noise Action Level Exceedance	Investigation/ Mitigation Action	Status
471	6-Oct-20	6-Oct-20 / Portion IX	Resident from Ocean Shores	Noise	Noise nuisance at morning (Oct 2020)	Y	See complaint #459	Closed
470	10-Oct-20	3-10 Oct 20 / Portion IVC	Resident of Yau Lai Estate	Noise	Noise Nuisance near Lam Tin Interchange (Late September to Early November)	Y	See Complaint #468	Closed
469	10-Oct-20	9-10 Oct 20 / Lam Tin Interchange	DC Member (Mr. Wang)	Noise	Air & Noise Nuisance near Lam Tin Interchange (October)	Y	The complaint is considered as project-related and no non-compliance in CNMP had been recorded. The contractor had adopted mitigation measures such as deploying noise absorbing materials among construction site and spraying water near dust generating activities. The details shall be referred to CIR-C38.	Closed
468	5-Oct-20	Mondays - Saturdays / Portion IVC	Resident of Yau Lai Estate	Noise	Noise Nuisance near Lam Tin Interchange (Late September to Early November)	Y	See complaint #468A	Closed
468A	5-Oct-20	Mondays - Saturdays / Portion IVC	Resident of Yau Lai Estate	Noise	Noise Nuisance near Lam Tin Interchange (Late September to Early November)	Y	The complaint was considered project-related. Mitigation measures such as deploying noise barrier and attempts on blocking direct line of sight from NSR was observed. The details shall be referred to CIR-N117.	Closed
467	23-Sep-20	19-Sep-2020 / Portion IX	Resident of Ocean Shores	Noise	Daytime noise nuisance (mid-September)	Y	See complaint #459	Closed
466	22-Sep-20	20-Sep-2020 / Portion IX		Noise / Working Hours	Noise nuisance on Sunday	Y	Investigation result shows none of the contract under TKOLTT conducted works on Sunday. The details shall be referred to CIR-O5	Closed
465	20-Sep-20	20-Sep-.2020 / Portion IX				Y		Closed
464	17-Sep-20	August 2020 / Portion IX	Resident of Ocean Shores	Noise	Continuous Noise Nuisance over Aug 2020	Y	The investigation shows no non-compliance and action level for noise is triggered. The details shall be referred to CIR-N113	Closed
463	15-Sep-20	15-Sep-2020 / Non-specific	Anonymous	Noise	Percussive noise nuisance at early morning	Y	The complaint is considered non-project-related. The investigation pointed out the Contractor had maintain wastewater treatment facilities properly and no action or limit level of surface SS was triggered after the incident. The muddy water was coming from DSD desilting compound. Details shall be referred to CIR-W16	Closed
462	8-Sep-20	10-Sep-2020 / Portion IX	Anonymous	Noise	Suspected muddy water discharge	N		Closed
461	5-Sep-20	5-Sep-2020 / Portion IX	Resident of Ocean Shores	Noise	Squeaky noise on a Saturday Morning	Y	The squeaky noise believed was coming from operating barges at C6. No non compliance was found. Details shall be referred to CIR-N115	Closed
460	8-Sep-20	8-Sep-2020 / Portion IVC	Resident of Yau Lai Estate	Noise	Noise nuisance near East Harbour Cross Tunnel	Y	See complaint #456	Closed
459	4-Sep-20	1-Sep-2020 / Portion IX	Resident of Ocean Shores	Noise	Noise nuisance at morning (Early Sep 2020)	Y	The complainant had repeatedly complaint about the continuous noise nuisance from September to October 2020. The complaint is considered as project-related. The result of noise monitoring had been reviewed and no limit level of exceedance was found. The details of complaint shall be referred to CIR-N114.	Closed
458	28-Aug-20	Early August 20 / Lam Tin Tunnel	Resident from Yau Lai Estate	Noise	Long-term noise nuisance since early August	Y	See complaint #456	Closed
457	27-Aug-20	24&25-Aug-20 / Portion IX	Resident from Ocean Shores	Noise	Noise nuisance at morning (Late August 2020)	Y	See complaint #456	Closed
456	18-Aug-20	18-Aug-20 / Portion IVC	Resident from Yau Lai Estate	Noise	Noise nuisance near East Harbour Cross Tunnel	Y	Investigation showed the nuisance was generated by breaking works. The contractor had promised to complete the semi-enclosure by October 2020. The details shall be referred to CIR-N112	Closed
455	18-Aug-20	Dates on/before 1-Aug-20 / Lam Tin Tunnel	Resident from Yau Lai Estate	Noise	Noise nuisance from tunnel works	Y	Breaking had been conducted during the time of complaint. The details shall be referred to CIR-N111	Closed
454	11-Aug-20	2-Aug-20 / Sea outside Ocean Shores	Resident from Ocean Shores	Operation Hours	Working on restricted hours and public holiday	N	The working barge was believed to be working under the Cross Bay Link project. None of the barges working on the time of complaint belongs to TKOLTT project. Despite works had been conducted, no PME was turned on during the time of complaint. The details shall be referred to CIR-O4.	Closed

Complaint No.	Received Date	Date/Location of Complaint	Complainant	Nature	Details of Complaint	Noise Action Level Exceedance	Investigation/ Mitigation Action	Status
453	3-Aug-20	3-Aug-20 / Western Marine Works Area	Resident from Ocean Shores	Water	Suspected muddy water and worn out silt curtain	N	The suspected muddy water was due to the strong tidal movement under typhoon influence. The silt curtain was not deployed properly when the typhoon was landed. Details shall be referred to CIR-W15	Closed
452	1-Aug-20	31-Jul-20 / Marine Works Area	Resident from Ocean Shores	Noise	Squeaky noise during nighttime	Y	The noise was originated from the wires that used for tightening the barge. The Contractor had not fasten the wire completely as strong wave and wind action may tear up the wire and made the barge stranded. The details shall be referred to CIR-N110.	Closed
451	28-Jul-20	28-Jul-20 / Portion IX	Resident from Ocean Shores	Noise	Breaking noise on the morning	Y	Breaking had been conducted during the time of complaint. The details shall be referred to CIR-N109	Closed
450	23-Jul-20 24-Jul-20	23&24-Jul-20 / Works area nearby Ocean Shores	Residents from Ocean Shores	Noise	Noise nuisance on weekdays	Y	The noise nuisance was originated from high-noise level works such as breaking and drilling. The details shall be referred to CIR-N108	Closed
449	16-Jul-20	12-Jul-20 / Lam Tin Tunnel	Resident of Hong Pak Court	Noise	Noise Nuisance Suspected from Tunnel (C1)	Y	Breaking work was conducted near the underground of Hong Pak Court. No non-conformance of CNP was identified, contractor is reminded to strictly follow the conditions of CNP and the time period of CNP. The details shall be referred to CIR-N110.	Closed
448	4-Jul-20	4-Jul-20 noon / Marine works area nearby Ocean Shores	Resident of Ocean Shores	Air	Dark Smoke Emission from Barge	N	The dark smoke was originated from the barge. It is common that dark smoke will be released when the barge's engine was starting. The details shall be referred to CIR-A18.	Closed
447C	10-Jul-20	28-Jun-2020 / TKO South open sea	Anonymous	Water	Suspected oil leakage at the TKO south open sea	N	The suspected oil leakage was believed to be an algae bloom over the whole bay area. The noise nuisance from speeding was considered not project related. The details shall be referred to CIR-C37	Closed
447B	10-Jul-20	29-Jun-2020 / TKO south open sea & flyover towards TKO Chinese Permanent Cemetery		Water / Noise	Suspected muddy water spillage and noise nuisance due to speeding	N		
447A	10-Jul-20	24-Jun-2020 / Non-specific		Noise	Long-term noise nuisance and insufficient noise mitigation measures	Y		
446	12-Jun-20	31-May-2020 / Area nearby Yau Lai Est	Resident of Yau Lai Estate	Noise	Noise nuisance at Morning nearby East Harbour Crossing	Y	See complaint 442.	Closed
445	11-Jun-20	11-Jun-20 / Park Central	Resident of Park Central	Air	Pungent smell suspected coming from the work sites	N	See complaint 443B.	Closed
444	6-Jun-20	6-Jun-20 / Portion IX	Residents of Ocean Shores	Water	Flooding within work site and suspected muddy water spillage after downpour	N	The flooding is a normal phenomenon as the site boundary have been embarked. The suspected muddy water is wide-spread among the open sea at TKO south and no exceedance of SS were recorded after the incident. The complaint is considered non-project-related and details shall be referred to CIR-W14.	Closed
443B	6-May-20	Non-specific	Anonymous	Air/Noise	Odour nuisance nearby TKO MTR Station	N	The preliminary result showed no direct relationship between the nuisance and the construction works. The details shall be referred to CIR-A17.	Closed
443A					Noise nuisance at Night and Air Quality Impact from Works	Y	The complaint is considered non-project-related. There is no direct evidence showing the project site is the origin of the nuisance. The details shall be referred to CIR-C36	Closed
442	22-May-20	22-May-20 / LT Tunnel	Resident from Hong Pak Court	Noise	Noise nuisance from Tunnel Works	Y	The noise is believed to be breakin inside the tunnel. The CNP was compiled with and contractor is reminded to review breaking schedule to less sensitive hour. The details shall refer to CIR-N105.	Closed
441	8&9-Apr-20	9-Apr-20 / TKO surcharge area	Residents of Ocean Shores	Air/Noise	Noise Nuisance on early morning and Air Quality Works from Excavation Works	Y	The work schedule of C2 had been reviewed. The "beeping" noise is originated from C2 due to safety issue (for mobilization of materials with crane). The noise nuisance is believed to be coming from the vibration hammer. The Contractor had water the exposed area regular to reduce dust impact to the surrounding. The details shall be referred to CIR-C35	Closed

Complaint No.	Received Date	Date/Location of Complaint	Complainant	Nature	Details of Complaint	Noise Action Level Exceedance	Investigation/ Mitigation Action	Status
440	13&17-May-20	13-May-2020/Surcharge Area of TKO	Residents of Ocean Shores	Noise	Noise generation in early mornings of early May	Y	The work schedule of C2, C3 & C6 had been reviewed. The noise source is believed to be generated from C2 due to sheet-piling. The details shall be referred to CIR-N104.	Closed
439	7-Apr-20 & 24-Apr-20	April 2020 / Works area near Park Central (non-specific)	Residents of Park Central	Odour	Continuous diesel fuel odour nuisance near Park Central	N	No direct evidence proved that the odour source was originated from the work sites of TKOLTT. The details shall be referred to CIR-A16.	Closed
438	18-Apr-20	18-Apr-20 / Marine Works Area at TKO	Residents of Ocean Shores	Noise/ Light	Blasting, High Frequency Noise and Light in Tseung Kwan O	Y	The complaint was valid in regard of noise. Blasting had been carried out during the midnight and the Contractor is reminded to strictly follow requirements of CNP. The light source was originated from the construction vessels due to safety reason and guard watching. Details shall be referred to CIR-C34.	Closed
437	27-Mar-20	27-Mar-2020 / Surcharge Area (C2)	Resident of Ocean Shores	Noise	Low Frequency Noise during Midnight	Y	The noise source was the malfunctioned dewatering pumps. The details shall be referred to CIR-N103	Closed
436	26-Mar-20	26-Mar-20/ Portion IVC	District Council Member (Mr. Wong)	Noise	Noise nuisance, vibration and suspectedly insufficient mitigation measures in Lam Tin	Y	See complaint #431-433.	Closed
435	23-Mar-20	23-Mar-20/ Lam Tin Tunnel	Resident of Cha Kwo Ling Village	Noise	Groundborne Noise from Blasting in the Evening	Y	Blasting was conducted at the time of complaint. The vibration monitoring conducted near Tin Hau Temple was considered the vibration level was acceptable. The details shall be referred to CIR-N102.	Closed
434	23-Mar-20	20-Mar-20/ Lam Tin	District Council Member (Mr. Wong)	Noise	Noise nuisance from Construction Works during Holiday	Y	See complaint #427.	Closed
433	20-Mar-20	20-Mar-20/ Lam Tin	Resident of Hong Pak Court	Noise	Noise nuisance, vibration and suspectedly insufficient mitigation measures in Lam Tin	Y	The time period and PME's of major works conducted during daytime of the complaints, no non-compliance in CNMP and during site audits has been recorded. The Contractor is recommended to provide alternative noise mitigation measures such as acoustic box for noisy PME's and regularly repair materials of the noise mitigation measures.	Closed
432	18-Mar-20	18-Mar-20 / Portion IVC	Resident of Yau Lai Estate	Noise	Noise nuisance, vibration and suspectedly insufficient mitigation measures in Lam Tin	Y		
431	14-Mar-20	14-Mar-20 / Portion IVC	Residents of Yau Lai Estate	Noise	Noise nuisance, vibration and suspectedly insufficient mitigation measures in Lam Tin	Y		
430	17-Mar-20	17-Mar-20 / Surcharge Area / C2	Anonymous	Water	Muddy Water at the Surcharge Area	N	The "muddy water" was created by the tug boat's screw propeller. The Contractor claimed the propeller stirred up seabed sediment and generated "muddy water". The details shall be referred to CIR-W13.	Closed
429	10-Mar-20	10-Mar-20 / Site Nearby Park Central	Resident of Park Central	Noise	Noise nuisance in early morning (Mar 2020)	Y	No construction works had been conducted at the time of complaint for C3 and the major works area in C2 was at least 300m away from the complainant. It is believed that the major noise source was coming from ASD's work site. The details shall be referred to CIR-N100	Closed
428	4-Mar-20	Not Specified / Tseung Kwan O	Mr. Lui, Sai Kung District Council	Odour / Noise	Odour and low frequency noise nuisance from construction site	Y	Only minor works had been conducted at the time of complaint. No direct evidence showed that the odour source was originated from C3. The suspected nuisance source is believed to be ASD's works area. The details shall be referred to CIR-C33	Closed
427	1-Mar-20	1-Mar-20 / Portion IVC	Resident of Yung Kai House	Noise	Noise nuisance from Construction Works during Holiday	Y	No construction works were conducted at the concerned locations and no direct evidence showing the complaint is project-related. The details shall be referred to CIR-N99	Closed

Complaint No.	Received Date	Date/Location of Complaint	Complainant	Nature	Details of Complaint	Noise Action Level Exceedance	Investigation/ Mitigation Action	Status
426	19-Feb-20	11-Feb-20 / Works area outside TKL Sports Centre	Anonymous	Noise	Noise nuisance from breaking works	Y	Refer to complaint #423 and #424.	Closed
425	18-Feb-20	29-Jan-2020 / Marine works Area	Mr. Chan from Ocean Shore		Noise nuisance from barge in morning	Y	No works had been conducted in the time period of complaint. The noise is believed to be non-project-related. The details shall be referred to CIR-N95.	Closed
424	11-Feb-20	8 and 11-Feb-2020 / Site near TKL Station	Resident of Park Central		Noise nuisance from breaking works	Y	The complaint was valid and the contractor had been operating only 1 breaker at a time. The contractor is suggested to further increase the mitigation measures to reduce impact to the surrounding neighborhood. The details shall be referred to CIR-N97	Closed
423	3-Feb-20	03-Feb-2020 / Site Near TKL Station				Y		
422	3-Feb-20	2-Feb-20 / Lam Tin Interchange	Resident of Cheuk Lai House, Yau Lai Estate		Noise nuisance suspected to be related to works involving metal hammering on Site near EHC	Y	No construction activities were conducted at the concerned locations during the period of complaint. The Contractor is reminded to keep conducting good site practice and strictly follows the requirements of approved CNP. The details shall be referred to CIR-N98	Closed
421	21-Jan-20	21-Jan-20 / Portion IX	Ocean Shores Residents	Noise	Noise nuisance due to Blasting at midnight	Y	Blasting was conducted around 1:30am due to the vicinity of the Railway protection zone of MTR. The Contractor is reminded to keep the blast door closed during blasting to minimize noise impacts and re-schedule blasting to less sensitive hours as far as practicable. The details shall be referred to CIR-N96.	Closed
420	7-Jan-20	7-Jan-20 / Portion IX	Ocean Shores Residents		Irritating loud noise nuisance from Portion IX (C2)	Y	See complaint #417	Closed
419	7-Jan-20	Sundays before 7-Jan-20 / Tunnel Works	Resident of Hong Pak Court		Noise nuisance from Tunnel Works	Y	See Complaint #416.	Closed
418	7-Jan-20	5-6-Jan-20 / C1 Marine Works Area	Ocean Shores Residents		High-frequency noise during night-time	Y	The high frequency noise was believe to be noise emitted from the marine works area of C1. The details shall be referred to CIR-N94.	Closed
417	3-Jan-20	2-Jan-20 / Portion IX	Former District Member (Mr. Chan)		Annoying noise emission and inefficient noise mitigation measures	Y	The noise source is believed to come from a breaker and mitigation was insufficient. The Contractor was requested to strictly follow the Noise Mitigation Plan. The details shall be referred to CIR-N93.	Closed
416	29-Dec-19	29-Dec-19 / Non-specific	Resident of Hong Pak Court	Noise	Groundborne Noise from Works area	Y	Project-related with valid CNP. Contractor is reminded to reduce noise emission and prevent breaking and noisy activities during restricted hours. The details shall be referred to CIR-N92.	Closed
415	27-Dec-19	25-Dec-19 / Lam Tin Interchange (Portion IVC)	Resident of Yau Estate	Noise	Noise nuisance from Portion IVC	Y	Non project-related due to maintenance works of East Cross-harbor Tunnel. The details shall be referred to CIR-N91.	Closed
414	24-Dec-19	22-Dec-19 / Lam Tin Interchange (Portion IVC)	Resident of Yau Estate	Noise	Piling noise nuisance near Lam Tin Interchange	Y	Project-related with valid CNP. Contractor is reminded to reduce noise emission and prevent breaking and noisy activities during restricted hours. The details shall be referred to CIR-N91.	Closed
413	24-Dec-19	24-Dec-19 / Portion IX of Contract 2	Resident of Capri & Ocean Shores	Noise	Loud and continuous noise emission from Portion IX	Y	No breaking activity was conducted by the C3. It was believed that C2 was the major noise source and the mitigation measures were insufficient. The details shall be referred to CIR-C32.	Closed
412	19-Dec-19	14-Dec-19 / marine works area	Resident of Ocean Shores	Noise	Noise nuisance from the marine works area	Y	The major construction work was driven by pin piles. The noise emitted due to the construction activities is considered to be reduced to an acceptable level as no NSR falls under the ambit of 300m study area of the work site. Details should be referred to CIR-N90.	Closed
411	2-Dec-19	30-Nov-19 / Construction Sites Outside TKL Sports Center	Resident of Park Central	Air / Noise	Non-effective noise mitigation measures and related dust and noise nuisance	Y	The construction noise created by breaking works are considered non-project related due to the large separation distance between noise source and the Complainant's Location. Major dust emission from the works area next to C3 was recorded. The Contractor is reminded to provide regular watering to dusty works. Details should be referred to CIR-C31.	Closed
410	28-Nov-19	25-Nov-19 / Portion 4C	Anonymous	Noise	Noise nuisance from Lam Tin Works Area and operation hours	Y	Refer to Complaint #408	Closed

Complaint No.	Received Date	Date/Location of Complaint	Complainant	Nature	Details of Complaint	Noise Action Level Exceedance	Investigation/ Mitigation Action	Status
409	27-Nov-19	20&27-Nov-19 / Construction Sites near Po Yap Road & Chui Ling Road	Resident of Park Central	Air / Noise	Dust emission due to excavation works and noise nuisance from Piling works	Y	Although noise barrier had been erected and around the breakers, the direct line of sight to the NSRs at Park Central could not be totally blocked. The Contractor is recommended to provide cantilevered noise barrier with noise absorbing materials to minimise noise impact as far as practicable. Details should be referred to CIR-C31.	Closed
408	25-Nov-19	Non-specific (Nov-19) / Portion 4C	Resident of Yau Lai Estate	Noise	Serious Noise Nuisance from Lam Tin Works Area	Y	Despite the Contractor had applied different noise mitigation measures (e.g. semi enclosure and noise barrier). Environmental deficiency was observed during site audit session. The Contractor is recommended to apply alternative noise mitigation measures to improve the situation. The details shall be refer to CIR-N89.	Closed
407	12-Nov-19	Non-specific (Nov-19) / LT Construction Site	Non-specified(Complainant has previously made complaints on LTI)	Operation Hours	Inquiries on operating hours & Noise Nuisance	N	The time of complaint falls under day-time. According to the Contractor and RE, the general starting time of construction works are 08:15 on normal week days. The Contractor had avoid conduct noisy works on morning to minimize noise impacts for the nearby residents. The details shall be refer to CIR-O3	Closed
406	5-Nov-19	5-Nov-19 / Tunnel near TKO	District Council Member (Mr. Chan)	Noise	Noise nuisance from Blasting activities during night-time	Y	No blasting was carried out on that night. The construction activities were conducted inside the tunnel with the blast door closed. The CNP that the Contractor held remained valid during the time of complaint. The details shall be refer to CIR-N88	Closed
405	29-Oct-19	17-Oct-2019 / Marine Works area near Ocean Shore	District Council Member (Mr. Chan)	Noise	Daytime times noise nuisance	Y	The complaint details does not tally up with the information provided with the Contractor and RE. Referring to the Contractor, there was construction works was starting at 09:00. Noise mitigation measures, such as acoustic mats, were applied to minimize noise impact. The details shall be refer to CIR-N87	Closed
404	15-Oct-19	12-Oct-19 / Marine Works area near Ocean Shore	Residents of Ocean Shores	Noise / Working Hours	Noise nuisance due to operation of barge on Saturday early morning	Y	The time of complaint falls within daytime and the major works conducted are dredging and reclamation. The contractor did not require any extra mitigation measures. The contractor had applied sound-proofing mat on the engine floor of the barges and is recommended to strictly follow the requirements of noise mitigation plan. The details shall be refer to CIR-N86	Closed
403	15-Oct-19	Oct-19 (Not Specified) / C2 Construction Site	Residents of Ocean Shores	Noise / Working Hours	Operation of marine construction works during late hours	Y	The major construction works is trimming works for the rock mount during the time period of complaint. Mitigation measures provided by the Contractor included provision of noise insulating mats to the engine floor of the barges and shorten the work hours by ending construction works on or before 21:00 since early Oct 2019. Details shall be referred to CIR-N85.	Closed
402	10-Oct-19	09-Oct-2019/ Site near TKO CPC	Residents of Ocean Shores	Noise	Noise nuisance of construction works at marine work area during early morning	Y	No construction activity at both the Cavern near the BCMCP Bridge and Platform 1B, including the barge, in particular during the complaint period between 2am and 3am on 9 Oct 2019. Since no works had conducted during the time of complaint, no mitigation measures are required. The details shall be referred to CIR-N84.	Closed
401	5-Oct-19	05-Oct-2019 / C2 Portion IX	District Council Member (Mr. Chan)	Noise	High noise level from works area during daytime	Y	The time period of complaint falls under day-time and therefore the Contractor is required to carry out mitigation measures according to the latest CNMP only. The construction activities had been reviewed and no non-compliance was identified. No Limit Level of Exceedance at daytime was recorded during October 2019. For mitigation measures, the Contractor had set up sound-proofing mats and SlientUp to reduce noise impact. The details shall be refer to CIR-N83.	Closed

Complaint No.	Received Date	Date/Location of Complaint	Complainant	Nature	Details of Complaint	Noise Action Level Exceedance	Investigation/ Mitigation Action	Status
400	16-Sep-19	10-Sep-19 / TKO Marine Works Area	District Council Member (Mr. Chan)	Water	Muddy water discharge and deficiency in water quality mitigation measures	N	With accordance to the Contractor and RE, the silt curtains were deployed regarding to SCDP ver. 8 since 10-Sep-19, site inspection on 12-Sep-19 also showed the silt curtains were deployed properly. Despite there are chances of accidental muddy water discharge due to the removal of cofferdam on 13-Sep-19, local silt curtain had been place in order to minimize the unavoidable impact by related loading and unloading of fill materials. No muddy water had been observed outside the silt curtain area. Nevertheless, the Contractor is recommend to expand the coverage of the local silt curtain in order to well-confine the muddy water released from the grab. On top of that, the Contractor shall always follow the SCDP to ensure the minimization of impacts. Details should be referred to CIR-C30.	Closed
399	16-Sep-19	16-Sep-19 (Not Specified) / LT Interchange Potion III	Resident of Bik Lai House, Yau Lai Estate	Noise	Noise emission from the tunnel entrance (Potion III)	Y	No construction works was carried out during the time of complaint. Details should be referred to CIR-N82.	Closed
398	16-Sep-19	13-Sep-19 / Works Area of LT-TKO Tunnel outside Tiu King Leng MTR Station	Anonymous	Air / Water	Dark smoke emission and muddy water discharge from the marine work vessels near shore	N	No dark smoke emission was observed during the site inspection conducted in the week of the complaint. The Contractor has applied an air filtering tank to clean the exhaust from the barge before emission. Details should be referred to CIR-C30.	Closed
397	6-Sep-19	30 Aug-19 / Works area near Ocean Shores	Resident of Ocean Shores	Noise / Working hours	Noise emitted from Barge during Evening times	Y	The unloading works had been reviewed and no limit level of exceedance were recorded during August to early September. Since the period of complaint falls under evening times, no mitigation measures were required by the CNP. Details should be referred to CIR-N81.	Closed
396	6-Sep-19	30 Aug-19 / Works area near Ocean Shores	Resident	Noise	Noise nuisance from LT-TKO Tunnel	Y	The major works conducted were shortcreting, mucking out, maintaining, drilling and unloading. No limit level of exceedance in the restricted hours (19:00-23:00) between late August and early September were recorded. The Contractor is recommended to keep following noise mitigation plan to minimize noise nuisance. Details should be referred to CIR-N80.	Closed
395	6-Sep-19	31 Aug-19 / Works area near Ocean Shores	District Council Member (Mr. Chan)	Noise	Noise Nuisance during evening and night times	Y		Closed
394	6-Sep-19	Not specified (Sep-19) / Works area near Ocean Shores	Anonymous	Noise / Operating Hours	Noise nuisance during Evening & occasionally in Night time	Y		Closed
393	30-Aug-19	30 Aug-19 / Marine works Area	District Council Member (Mr. Chan)	Water	Alleged muddy water discharge	N	High rainfall was recorded during period of complaint, therefore muddy water discharge at outfall from upstream and some surface runoff within the site is expected. However, no major silt curtain deficiency was observed during on-site observation and no leakage of muddy water from the marine works area was observed. Details should be referred to CIR-W12.	Closed
392	29-Aug-19	20-27 Aug-19/ Portion 4C	Resident of Bik Lai House, Yau Lai Estate	Noise	Noise nuisance from the operation of heavy machineries and missing of noise mitigation measures at Portion 4C	Y	A noise insulating cover was erected before the period of complaint, however, due to restricted site condition in the relocated breaking works area, the erection of the cover could not be carried out. Nevertheless, movable noise barriers and local semi-enclosure was adopted for breaking works. Details should be referred to CIR-N79.	Closed
391	26-Aug-19	10-Jul-19 / Construction site near Ocean shore	District Council Member (Mr. Chan)	Noise	Operation of construction works during late hours	Y	1 derrick barge was operated during the period of complaint with valid CNP. Regular maintenance and checking should be conducted for all operating barges. Details should be referred to CIR-N78.	Closed
390	26-Aug-19	31-Jul-19 / Construction site near Ocean shore	District Council Member (Mr. Chan)	Noise	Intermittent noise emitted from collision during night-time	Y	The noise source is suspected to be the collision between cofferdam and its broken part as the cofferdam was found damaged next morning. No construction was conducted at night time of 31 July. The contractor is recommended to maintain and check cofferdam regularly. Details should be referred to CIR-N77.	Closed

Complaint No.	Received Date	Date/Location of Complaint	Complainant	Nature	Details of Complaint	Noise Action Level Exceedance	Investigation/ Mitigation Action	Status
389	29-Jul-19	17 to 24-Jul-19 / Marine Construction Site near O King Road	Resident of Ocean Shore	Noise	Noise nuisance from the barge operating in reclamation works area near O King Road during evening times.	Y	1 derrick barge was operated during the period of complaint with valid CNP. Regular maintenance should be provided for all operating barges. Details shall refer to CIR-N76.	Closed
388	12-Jul-19	8-Jul-19 / Construction Site near Ocean Shores	District Council Member (Mr. Chan)	Noise	Noise nuisance and inadequate noise barrier at the construction site near Ocean shore	Y	Although Contractor has adopted a noise mitigation measure of drill rigs at Portion IV near Ocean Shore such as noise barrier with sound insulating fabric, the existing noise barrier in Portion IX and some in Portion IV are not adequate in screening the direct line of sight to Ocean Shore. Details should be referred to CIR-N75.	Closed
387	12-Jul-19	8 to 12-Jul-19 / Portion 4C of C1 Construction Site	Resident of Bik Lai House	Noise	Breaking noise emitted from the operation of 2 PME's at Portion 4C during weekday daytime.	Y	Two breakers were operated intermittently at the Portion 4C of C1 construction site during the period of complaint between 07:00 to 19:00. As observed during the site inspection/noise monitoring, movable noise barrier could not completely screen off the direct line-of-sight from PME's to Yau Lai Estate. Contractor has adopted mitigation measure to minimize the noise impact from breakers including using a noise barrier with noise insulating fabric, adopted a less noisy hydraulic spitting method for breaking works and has been developing a semi-enclosure noise barrier to replace the existing movable noise barrier. Details should be referred to CIR-N74.	Closed
386	10-Jul-19	9 to 10-Jul-19 / Not Specific	District Council Member (Mr. Chan)	Noise	Noise nuisance and disturbance from the TKOLT tunnel construction site involves intermittent noise emitted from collision during night-time.	Y	No construction works was carried out during the time of complaint. Details should be referred to CIR-N73.	Closed
385	4-Jul-19	Late Jun-19 to 4-Jul-19 / Reclamation Area	Resident of Ocean Shore	Noise	The reclamation works continued into the evening during weekdays and works were also operated on Sunday.	Y	See Complaint no 384.	Closed
384	3-Jul-19	3-Jul-19 / Near Ocean Shore	District Council	Noise	The construction site was constantly emitting metallic percussion noise in the early morning.	Y	The concerned metallic percussion noise source was suspected from the collision between the detached sheet pile and the adjacent sheet pile of the broken cofferdam. The detached sheet pile was fixed by re-sealing it to the adjacent sheet pile. Details should be referred to CIR-N72.	Closed
383	29-Jun-19	Jun-19 / Lam Tin Interchange	Resident of Yau Lai Estate, Yung Lai House	Noise	Noise nuisance from construction works during weekday daytime and evening times. Noise barriers was found missing in certain parts of the construction areas.	Y	Some noise mitigation measures were observed during the site inspection including idle equipment were turned off and noise barrier has been erected close to noisy PME's in the right direction facing Yau Lai Estate. However, the above mitigation measures were not applied to whole construction site such as noise barriers were not placed close enough to the noisy PME's due to the uneven surface and other inconvenience. Details should be referred to CIR-N71.	Closed
382 (N08/RE/000110 19-19)	17-Jun-19	6-Jun-19 / Cofferdam area	District Council	Air	Dark smoke nuisance from the tug boat inside the cofferdam area.	N	During site audit, no violation of the Air Pollution Control (Smoke) Regulation from the construction site was observed by the ET. Air filter has been replaced on derrick barge to reduce the dark smoke emission upon the receipt of the complaint. The Contractor is recommended to replace the air filters regularly. Details should be referred to CIR-A15.	Closed
381 (N08/RE/000150 98-19)	11-Jun-19	1-Jun-19 / Near cofferdam	District Council	Water	Muddy water discharge from construction site near the cofferdam area on 4 June 19	N	High volume of upstream muddy water was collected due high rainfall according to reports and observation. As a result, the muddy water from upstream was discharged into the Junk Bay via various outfalls in Junk Bay, as observed during the rainstorm events. No sand plume within the cofferdam area and no muddy water discharge at the designated discharge point within the Site was identified during the site inspection and water quality monitoring. Details should be referred to CIR-W11.	Closed

Complaint No.	Received Date	Date/Location of Complaint	Complainant	Nature	Details of Complaint	Noise Action Level Exceedance	Investigation/ Mitigation Action	Status
380	11-Jun-19	6-Jun-19 / Near Tong Yin Street	Resident of Ocean Shore	Air	Odour nuisance from construction site near Tong Yin Street	N	No oil leakage from mobile crane was observed during the site inspection in June 2019. According to the testing reports, all ULSD fuel applied in the PMEs during the construction period contains sulphur content lower than 0.005% by weight, which complied with the Air Pollution Control (Fuel Restriction) Regulations. Details should be referred to CIR-A14.	Closed
379	11-Jun-19	4-Jun-19 / Near cofferdam area	General Public	Water	Discharge of mud water into Junk Bay from TKOLT construction site	N	See Complaint no 381.	Closed
378	11-Jun-19	13-Apr-19 / Near cofferdam area	General Public	Air	Dark smoke nuisance from construction site involves derrick barge operation near cofferdam area (daytime)	N	No violation of the Air Pollution Control (Smoke) Regulation was recorded from the construction site was observed. The contractor was recommended to install carbon filter at smoke exhaust of the barge as a more effective mitigation measures. Details should be referred to CIR-C27.	Closed
377	11-Jun-19	2-Jun-19 / Lam Tin Interchange	General Public	Noise	Complaint about the noise nuisance from Lam Tin Interchange construction site in daytime holiday.	Y	Only drilling works inside the tunnel was conducted during daytime under valid CNP. Groundborne noise is considered as the major factor contributing to the noise nuisance, the Contractor are recommended to re-schedule the drilling works inside the tunnel to less sensitive hours. Details should be referred to CIR-N70.	Closed
376	11-Jun-19	9-Jun-19 / Near Yau Lai Estate	Resident of Yau Lai Estate	Noise	Complaint about the noise nuisance near Yau Lai Estate involves vehicle movement (roller) during morning to 15:00 in holiday.	Y	No works involving roller was involved. Only drilling works inside the tunnel and dismantling of crusher shelter was conducted during Sunday daytime under valid CNP. Groundborne noise is considered as the major factor contributing to the noise nuisance, the Contractor are recommended to re-schedule the drilling works inside the tunnel to less sensitive hours. Details should be referred to CIR-N70.	Closed
375	11-Jun-19	9-Jun-19 / Lam Tin Interchange	Resident of Yau Lai Estate	Noise	Complaint about the noise nuisance from Lam Tin Interchange construction site in daytime holiday.	Y	See Complaint no. 376.	Closed
374	4-Jun-19	3-Jun-19 / Near Ping Tin Estate	Resident of Ping Sin House in Ping Tin Estate	Noise	Vibration from the construction of Lam Tin Interchange in evening time at around 20:00	Y	Groundborne noise is considered as the major factor contributing to the noise nuisance. The reverse circulation drilling works may have emitted groundborne noise, however, only 1 unit was used in Portion II. Therefore, blasting is considered as the major cause for the vibration. Details should be referred to CIR-N69.	Closed
373	4-Jun-19	2-Jun-19 / Near ocean Shore	Resident of Ocean Shore	Noise	Complaint about the noise nuisance from the construction site near Ocean Shore and the construction site operation in day time holiday.	Y	No construction activity was conducted at the time of complaint as confirmed by Engineer. Therefore, the noise nuisance was not due to the construction site. Details should be referred to CIR-N68.	Closed
372	4-Jun-19	1-Jun-19 / Near ocean Shore	Resident of Ocean Shore	Others	Complaint about the construction site operation in the early morning on Saturday.	N	See Complaint no. 373.	Closed
371	30-May-19	30-May-19 / Near Ocean Shore	Resident of Ocean Shore	Noise	Noise nuisance from construction site near Ocean Shore during night time.	Y	See Complaint no. 373.	Closed
370 (N08/RE/000150 98-19)	29-May-19	19 & 26-May-19 / Near Ocean Shore	Resident of Ocean Shore	Noise	Noise nuisance about dredging mud and loudspeaker in the construction site near Ocean Shore during daytime holiday.	Y	Noise barriers/ Noise absorptive materials have been used to mitigate the noise generated from the construction works. Only walkie-talkies were used for communication in the construction site. Details should be referred to CIR-N67.	Closed
369	13-May-19	Not specific / Lam Tin interchange	Resident of Yau Lai Estate	Noise	Noise nuisance from the blasting work inside tunnel which involves explosion noise impact during midnight	Y	Contractor has adopted a mitigation measure for reduce the blasting noise impact from the tunnel such as blasting doors and did not conduct blasting works during mid-night blasting since mid-May 2019. Details should be referred to CIR-N66.	Closed

Complaint No.	Received Date	Date/Location of Complaint	Complainant	Nature	Details of Complaint	Noise Action Level Exceedance	Investigation/ Mitigation Action	Status
368	19-May-19	19-May-19 / Near cofferdam area	General Public	Noise	Noise nuisance from barge with in cofferdam area in daytime holiday	Y	See Investigation / Mitigation Action for complaint no. 361.	Closed
367	5-May-19	5-May-19 / Lam Tin Tunnel - TKO entrance	Resident near Lam Tin Tunnel - TKO entrance	Noise & Air	Noise and air nuisance from construction near Lam Tin Tunnel - TKO entrance	Y	The major works during the period of complaint is scaling by breaker on day time holiday (Sunday). The works is compiled with CNP and no air quality action and noise limit level exceedance during the monitoring. Regarding the existing air quality mitigation measures, the water spray for the breaker was insufficient and the dust emission during unloading of dusty materials was observed. As the review of exiting noise mitigation measure, a broken noise SilentMat was found on the hammer of breaker. According to the above observation, Contractor has adopted serval improvement such as conduct a sufficient water spray during breaking and unloading materials, replaced the noise SilentMat of the breaker and placed the noise barrier between PME and NSRs. Details should be referred to CIR-C29.	Closed
366	4-May-19	4-May-19 / Lam Tin Interchange	Resident of Ping Tin Estate	Noise	Noise nuisance from construction of Lam Tin Interchange in daytime.	Y	Regarding the observation during site inspection, the hammer of the breaker was surrounded by a broken noise absorption material and a noise barrier of a driller was placed in the incorrect direction of NSRs. Contractor has improved the above mitigation measures including replaced the noise absorption materials and relocated the noise barrier to facing the NSRs. Details should be referred to CIR-N65.	Closed
365	1-May-19	1-May-19 / Lam Tin Interchange	Resident of Ping Tin Estate	Noise	Noise nuisance from construction of Lam Tin Interchange in daytime.	Y	See investigation / mitigation actions for Complaint No.366	Closed
364	1-May-19	1-May-19 / Lam Tin Interchange	Resident of Ping Tin Estate	Noise	Noise nuisance from construction of Lam Tin Interchange in daytime	Y	See investigation / mitigation actions for Complaint No.366	Closed
363	30-Apr-19	6th – 22th April -19 / Lam Tin Interchange	Resident of Ping Tin Estate	Noise	Noise nuisance from construction of Lam Tin Interchange in daytime and evening time	Y	See investigation / mitigation actions for Complaint No.366	Closed
362 (N08/RE/000133 96-19)	8-May-19	7-May-2019 / Junk Bay	District Council	Noise	Noise nuisance from marine works in the Junk Bay in the night-time (06:45)	Y	No marine works in the Junk Bay was conducted as confirmed by RE. No CCTV footage was recorded during the time of complaint. It was suggested that Contractor should conduct 24 hours CCTV monitoring. Details should be referred to CIR-N64.	Closed
361	7-May-19	28 Apr 2019 / Cofferdam Area	General Public	Noise	Noise nuisance from construction site at cofferdam area in holiday	Y	The reclamation works involves barges during the time of complaints has been compiled with the CNP. As review of existing mitigation measure, the sound proofing canvases for the barges were hanged up. Details should be referred to CIR-N63.	Closed
360	2-May-19	27-04-2019/ Construction in Tong Tin Street	General Public	Noise	The complaint about the noise nuisance from cofferdam area during daytime and evening-time.	Y	The light source was found from the lighting of derrick barge within the cofferdam area and the noise source was found from the barge during filling works. Contractor has adopted The sound proofing canvases for the derrick barge was hanged up but no light mitigation measure. Details should be referred to CIR-C28.	Closed
359	30-Apr-19	30-04-2019/ Near Ocean Shore	Resident of Ocean Shore	Noise	The complaint about the noise nuisance involve percussion noise near Ocean Shore during daytime.	Y	See compliant #355.	Closed
358	30-Apr-19	27-04-2019/ Near cofferdam area	General Public	Noise	The complaint about the noise nuisance during evening time.	Y	See compliant #355.	Closed
357	23-Apr-19	20-04-2019/ Near cofferdam area	General Public	Noise	The complaint about the noise nuisance near cofferdam area during daytime.	Y	See compliant #355.	Closed
356	23-Apr-19	19-04-2019/ Near cofferdam area	General Public	Noise	The complaint about the noise nuisance near cofferdam area during holiday.	Y	See compliant #355.	Closed

Complaint No.	Received Date	Date/Location of Complaint	Complainant	Nature	Details of Complaint	Noise Action Level Exceedance	Investigation/ Mitigation Action	Status
355	17-Apr-19	17-04-2019/ Near cofferdam area	General Public	Noise & light	The complaint about the noise nuisance and light pollution near cofferdam area during evening-time.	Y	The light source was found from the lighting of derrick barge within the cofferdam area and the noise source was found from the barge during filling works. Contractor has adopted The sound proofing canvases for the derrick barge was hanged up but no light mitigation measure. Details should be referred to CIR-C28.	Closed
354	30-Apr-19	20 Apr 2019 / Cofferdam Area	Resident of Ocean Shore (Mr. Chan)	Others	The construction site near O King Road is operated in holiday during day-time and weekday during night-time.	N	The marine reclamation works at the Portion IX in C2 construction site was the major construction activity during the period of complaints. The concerned reclamation works is compiled with the relevant CNP. Details should be referred to CIR-O2.	Closed
		19 Apr 2019 / Cofferdam Area						
		15 Apr 2019 / Cofferdam Area						
		07 Apr 2019 / Cofferdam Area						
		31 Mar 2019 / Cofferdam Area						
353	13-Apr-19	13-04-2019/Cofferdam Area	Resident of Ocean Shore (Mr. Chan)	Air	According to the complainant, large amount of smoke and exhaust was seen emitting from barges working within the cofferdam	N	See Investigation / Mitigation Action for complaint no. 329.	Closed
352	13-Apr-19	13-04-2019/Cofferdam Area	Resident of Ocean Shore	Noise	The complainant complained about the noise nuisance from the cofferdam area in Tiu Keng Leng during day-time.	Y	The major works during the time of complaints was a crawler crane unloading H piles to the Portion V of C2 construction site. Noise barriers were erected between the crane and NSRs to reduce noise impact. Details should be referred to CIR-N62.	Closed
351	13-Apr-19	13-04-2019/Cofferdam Area	Resident of Ocean Shore	Noise	The complainant complained the noise nuisance from the cofferdam area in Tiu Keng Leng during day-time.	Y		
350	8-Apr-19	07 Apr 2019 / Cofferdam Area in TKO	-	Air & Others	The complainant complained the dark smoke generation and the construction works from the cofferdam area in Tiu Keng Leng during holiday.	N		
349	7-Apr-19	07-04-2019/Cofferdam Area	Resident of Ocean Shore	Air	Dark smoke generation from the cofferdam area in Tiu Keng Leng during day-time.	N	See Investigation / Mitigation Action for complaint no. 329.	Closed
348	2-Apr-19	02 Apr 2019 / LTT-TKO	-	Others	The complainant complained the LTT construction site was working during holiday.	N		Closed
347	1-Apr-19	01 Apr 2019 / Cofferdam Area	Resident of Ocean Shore	Noise	Percussive noise from the cofferdam area in Tiu Keng Leng during day-time.	Y		Closed
346	31-Mar-19	31st March 2019 / Construction of Road P2	District Council	Others	Complaint about the construction site operation of Road P2 in day time holiday	N		A tug boat and a derrick barge were operated for the marine reclamation work within the cofferdam area during the time of complaint. As the review of relevant CNP, no violation was observed. Details should be referred to CIR-O1.
345	26-Mar-19	26th March 2019 / Construction of Road D4	Resident of Park Central	Noise	Complaint about the noise nuisance in day time.	Y	See Investigation / Mitigation Action for complaint no. 329.	Closed

Complaint No.	Received Date	Date/Location of Complaint	Complainant	Nature	Details of Complaint	Noise Action Level Exceedance	Investigation/ Mitigation Action	Status
344	28-Mar-19	26th March 2019 / Construction of Road P2	District Council	Noise	Complaint letter received regarding noise nuisance and dark smoke generation from the marine barges	Y	See Investigation / Mitigation Action for complaint no. 378.	Closed
343	25-Mar-19	25th March 2019 / Construction of Road D4	Resident of Park Central	Noise	Complaint about the noise nuisance sound like a breaking works in day time.	Y	See Investigation / Mitigation Action for complaint no. 329.	Closed
342	25-Mar-19	24th March 2019 / Lam Tin Interchange	Resident of Hong Nga Court	Noise	Complaint about the noise nuisance from the construction of Lam Tin Interchange in day time hoilday (Sunday). The noise monitoring was conducted in Hong Nga Court by staff after the complaint and the noise level is result in acceptable level, but the complainant replied that the noise monitoring is meaningless and the noise nuisance is not acceptable for her.	Y	See Investigation / Mitigation Action for complaint no. 330.	Closed
341	24-Mar-19	24th March 2019 / Lam Tin Interchange	Management Section of Hong Nga Court	Noise	Complaint about the noise nuisance from Lam Tin Tunnel construction works in day time.	Y	See Investigation / Mitigation Action for complaint no. 330.	Closed
340	24-Mar-19	24th March 2019 / Lam Tin Interchange	Resident of Hong Nga Court	Noise	Complaint about the noise nuisance from the construction site day time holiday (Sunday).	Y	See Investigation / Mitigation Action for complaint no. 330.	Closed
339	21-Mar-19	21st March 2019 / Construction of Lam Tin Interchange	Resident of Hong Nga Court	Noise	Complaint about the construction noise nuisance involving percussive noise in early morning (07:00)	Y	See Investigation / Mitigation Action for complaint no. 330.	Closed
338	21-Mar-19	21st March 2019 / Construction of Lam Tin Interchange	Resident of Ocean Shore	Noise	Construction noise	Y	See Investigation / Mitigation Action for complaint no. 323.	Closed
337	20-Mar-19	19th March 2019 / Construction of Road D4 and Footbridge between Tiu Keng Leng Sport Centre and Park Central	Resident of Park Central	Noise	Complaint about the noise nuisance from the construction vehicle near Park Central in night time.	Y	See Investigation / Mitigation Action for complaint no. 329.	Closed
336	20-Mar-19	20th March 2019 / Construction of Road P2	Resident of Park Central	Noise & Pest	Complaint about the noise and pest nuisance from the construction site near Park Central in evening time.	Y	See Investigation / Mitigation Action for complaint no. 329.	Closed

Complaint No.	Received Date	Date/Location of Complaint	Complainant	Nature	Details of Complaint	Noise Action Level Exceedance	Investigation/ Mitigation Action	Status
335	19-Mar-19	19th March 2019 / Construction of Road P2	Resident of Ocean Shore	Noise	Construction noise nuisance from reclamation works near the TKO-LTT reclamation site during the evening time (19:00-23:00).	Y	See Complaint #323.	Closed
334	19-Mar-19	19th March 2019 / Construction of Road P2	District Council	Noise	Construction noise nuisance from the TKO-LTT reclamation site during evening time (after 19:00).	Y	See Complaint #323.	Closed
333	19-Mar-19	18th - 19th March 2019 / Construction of Road P2	Resident of Ocean Shore	Noise	Construction noise nuisance from construction noise in evening time (around 20:30).	Y	See Complaint #323.	Closed
332	18-Mar-19	18th March 2019 / Construction of Lam Tin Interchange	Resident of Yau Lai Estate	Noise	Complaint about the noise nuisance during day time, evening time and night time.	Y	The construction activities in the complaint dates are complied with CNP. No noise limited level exceedance was recorded. During the site inspection, no noise barriers were erected between noisy PMEs and NSRs at LTI. Regarding the observation in the inspection, Contractor has adopted an improvement such as placed the noise barriers between the PMEs and NSPs to reduce noise nuisance. Details should be referred to CIR-N61.	Closed
331	18-Mar-19	18th March 2019 / Construction of Lam Tin Interchange	Resident of Hong Pak Court	Noise	Complaint about the noise nuisance in night time and the past few days. (Before 07:00)	Y		Closed
330	17-Mar-19	17th March 2019 / Construction of Lam Tin Interchange	General Public	Noise	Complaint about the noise nuisance from in night time holiday.	Y		Closed
329	15-Mar-19	15th March 2019 / Construction of Road D4	Resident of Park Central	Noise & Air	Complaint about the noise from the construction works and the odour nuisance involves engine oil from construction machine	Y	The construction activities in the complaint dates are complied with the CNMP. No noise and air quality limit level exceedance were recorded. Contractor had implemented the mitigation measures for the noise and odour nuisances including acoustic mat was erected between the PME and NSR, ultra-low sulphur diesel was applied as fuel oil in PME and general refuses were disposed properly. Details should be referred to CIR-C26.	Closed
328	14-Mar-19	9th March 2019 / Construction Site of Footbridge between Tiu Keng Leng Sport Centre and Park Central	Resident of Park Central	Noise	Complaint about the noise nuisance involve drilling work in the day time (08:00).	Y	A formation works was conducted in 7 am to 7pm on 9 Mar 2019. No noise limit level exceedance was recorded in the nearest noise monitoring result. However, there was no any adoption of mitigation measure to minimize the noise nuisance from the site. As response the received complaint, the contractor should place the noise barrier between the PMEs and NSR. Details should be referred to CIR-N58.	Closed
327	13-Mar-19	13th March 2019 / Construction of Lam Tin Interchange	Resident of Bik Lai House	Noise	Noise nuisance suspected from the construction works involving chiseling during evening time (22:07).	Y	A handing processed rock at Lam Tin Interchange was conducted on the complaint date in 7 pm to 11 pm involving dump truck and excavator which construction activities was complied with the CNP. No noise limit level exceedance was record in the evening time monitoring. However, the noise barrier was not placed in the direction of the Yau Lai Estate during breaking works, the contractor had implemented a mitigation measure such as placed the noise barrier to reduce noise level from the breaker but the noise barrier was far from the concerned breaker. Details should be referred to CIR-N59.	Closed
326	13-Mar-19	13th March 2019 / Construction of Road P2	Resident of Ocean Shore	Noise	Noise nuisance suspected from marine works near Ocean Shores in the day time (16:30)	Y	See Investigation / Mitigation Action for complaint no. 322.	Closed
325	9-Mar-19	9th March 2019 / Construction of Lam Tin Interchange	Resident of Hong Nga Court	Noise	Complaint about the noise nuisance involve machine and percussive noise in night time (02:00 -03:00).	Y	Only drilling works were conducted inside the tunnel in early morning under valid CNP. Groundborne noise is considered as the factor that contributes to the noise nuisance. The Contractor is recommended to reschedule drilling works to less sensitive hours. Details should be referred to CIR-N56.	Closed

Complaint No.	Received Date	Date/Location of Complaint	Complainant	Nature	Details of Complaint	Noise Action Level Exceedance	Investigation/ Mitigation Action	Status
324	7-Mar-19	7th March 2019 / Construction of Lam Tin Interchange	Resident of Hong Pak Court	Noise	Complaint about the noise nuisance involving chiseling noise from the construction site near Hong Pak Court during day time and evening time in the past few months.	Y	Only drilling works were conducted inside the tunnel in early morning and daytime under valid CNP. Groundborne noise is considered as the factor that contributes to the noise nuisance. The Contractor is recommended to reschedule drilling works to less sensitive hours. Details should be referred to CIR-N56.	Closed
323 (EPD-N08/RE/000065 23-19)	4-Mar-19	4th March 2019/ Cofferdam Area	Resident of Ocean Shore	Noise	Construction noise (Evening time)	Y	Only 1 derrick barge and a tug boat was used in the evening time under valid CNP. No Limit Level Exceedances were recorded at Station CM6(A) during evening time. Acoustic mat should be used to screen the engine of the barge to reduce the noise nuisance from the reclamation works. Lubricants should be applied to the barge to reduce the noise emission during barge movement.	Closed
322	13-Mar-19	1st March 2019 / Construction of Road P2	Resident of Ocean Shore	Noise	Noise nuisance suspected from a yellow excavator near Ocean Shores in day time (15:44).	Y	No noise limit level exceedance was recorded and the number of operating PME's complied with the CNMP. The sound proofing canvases were not always adopted as a mitigation measure to screen the noise emitted from the engine of the barge. Contractor should adopt the aforementioned mitigation measures as far as practicable. The contractor was also recommended to enhance the mitigation measure including frequently checking the noise barriers/sound proofing canvases, frequent checking and repair the gaps or broken acoustic sheets and continue to strictly follow the requirements in the approved CNMP.	Closed
321	28-Feb-19	28th February 2019 / Construction of Lam Tin Interchange	Management Section of Yau Lai Estate	Noise	Construction noise (Night time)	Y	Only drilling works were conducted inside the tunnel in early morning under valid CNP. Groundborne noise is considered as the factor that contributes to the noise nuisance. The Contractor is recommended to reschedule drilling works to less sensitive hours. Details should be referred to CIR-N55.	Closed
320	22-Feb-19	22nd February 2019 / Construction of Lam Tin Interchange	Resident of Hong Pak Court	Noise	Complaint about the noise nuisance involving percussive noise in early morning (Day time). Complainant said the construction should be operated after 08:00.	Y	See Investigation / Mitigation Action for complaint no. 313.	Closed
319	21-Feb-19	21st February 2019 / Construction of Lam Tin Interchange	Resident of Hong Nga Court	Noise	Complaint about the noise nuisance involving percussive noise in night time	Y	See Investigation / Mitigation Action for complaint no. 313.	Closed
318	21-Feb-19	21st February 2019 / Construction of Lam Tin Interchange	Resident of Hong Nga Court	Noise	Complaint about the noise nuisance involving percussive noise from the construction in night time	Y	See Investigation / Mitigation Action for complaint no. 313.	Closed
317	25-Feb-19	23th February 2019 / Construction of Road P2	Resident in O King Road	Air	Complained about the odour nuisance of petroleum smell	N	See Investigation/ Mitigation Action on Complaint no.294. Details should be referred to CIR-A12.	Closed
316	18-Feb-19	18th February 2019 / Construction of Road P2	Resident in O King Road	Air	Complaint about the dark smoke and odour nuisances	N	See Investigation/ Mitigation Action on Complaint no.294. Details should be referred to CIR-A12.	Closed
315	17-Feb-19	15th February 2019 / Construction of Lam Tin Interchange, Road P2 and Tseung Kwan O Interchange	General Public	Noise	Complained about construction noise (Daytime)	Y	The metal wire used for anchoring the barge inside the cofferdam area are the source for the noise nuisance. Ropes were used to replace metal wire to reduce noise nuisance from metal collision while mooring boats. Details should be referred to CIR-N54.	Closed

Complaint No.	Received Date	Date/Location of Complaint	Complainant	Nature	Details of Complaint	Noise Action Level Exceedance	Investigation/ Mitigation Action	Status
314	17-Feb-19	16th February 2019 / Construction of Lam Tin Interchange	Resident of Yau Lai Estate	Air	Dust nuisance suspected from the construction works and absence of water spraying near Lam Tin Interchange in daytime.	N	No Air Quality action level or limit level exceedance during the monitoring conducted by ETL. Contractor had implemented mitigation measure to reduce and prevent dust emission including conducted water sprays and covered the cement bags. Details should be referred to CIR-A13.	Closed
313	17-Feb-19	17th February 2019 / Construction of Lam Tin Interchange	Resident of Hong Nga Court	Noise	Construction noise nuisance from the drilling and breaking works at Branch Tunnel in the morning (Day time)	Y	Breaking and drilling works were conducted during the time of complaint. The breakers were often seen wrapped with acoustic mat, however, they are easily damaged during the breaking works. Noise barrier are more effective in reducing the noise nuisance than the acoustic mat, but the erection of noise barrier are not often adopted properly to screen the noise from the NSR due to the additional works involved and the landform on site. Groundborne noise could also be a factor contributing to noise nuisance. Details should be referred to CIR-N53.	Closed
312	16-Feb-19	16th February 2019 / Construction of Lam Tin Interchange	District Council	Noise	Complained about the explosion noise (Daytime)	Y	No exceedances were recorded and recommendation were made to further enhance the mitigation measures, such as regularly and reviewing the noise control activities that are being carried out on site regularly to ensure compliance with statutory requirement, provide training for the workers to prevent unnecessary noise disturbance and frequently check and maintain the absorptive lining adhered on blasting doors on a regular basis.	Closed
311	15-Feb-19	15th February 2019 / Construction of Lam Tin Interchange	Public	Noise	Complained about the explosion noise (Daytime)	Y	See Investigation / Mitigation Action for complaint no. 312.	Closed
310	14-Feb-19	14th February 2019 / Construction of Lam Tin Interchange	Resident of Yau Lai Estate	Noise	Construction noise nuisance about the rock handling work at LTI (Daytime)	Y	Dump truck and excavator was used to transfer crushed rocks from the crusher with valid CNP. Additional noise barrier was added at the site boundary near Shun Lai house, Yau Lai Estate to reduce the direct-line of sight from the NSRs to the site. Details should be referred to the CIR-N51.	Closed
309	13-Feb-19	13th February 2019 / Construction of Lam Tin Interchange	Resident of Yau Lai Estate	Noise	Construction noise nuisance about the rock handling work at LTI (evening time)	Y		Closed
308	13-Feb-19	1th - 13th February 2019 / Construction of works at the TKO-Lam Tin tunnel	Management Section of Kwong Tin Estate	Noise	Complaint about construction noise (Night time)	Y	See Investigation/ Mitigation Action on Complaint no.302. Details should be referred to CIR-N48.	Closed
307	13-Feb-19	13th February 2019 / Construction at Tsung Kwan O (C1)	Resident of Ocean Shore	Noise	The complaint about the noise nuisance in day time	Y	Noise nuisance was originated from the beeping noise emitted during vehicle reversing of the loader. The total length of beeping noise should be less than 5 mins. The reverse alarm system is a necessary safety measure that cannot be revoked. Details should be referred to CIR-N50.	Closed
306	13-Feb-19	13th February 2019 / Construction of works at the TKO-Lam Tin tunnel	Resident of Hong Nga Court	Noise	Noise nuisance suspected from the construction works involving chiseling noise in night time	Y	See Investigation/ Mitigation Action on Complaint no.302. Details should be referred to CIR-N48.	Closed
305	12-Feb-19	12th February 2019 / Construction of works at the TKO-Lam Tin tunnel	Resident of Hong Nga Court	Noise	Noise nuisance suspected from the construction works involving chiseling noise in night time.	Y	See Investigation/ Mitigation Action on Complaint no.302. Details should be referred to CIR-N48.	Closed
304	8-Feb-19	8th February 2019 / Construction of Road P2 and Associated Works	Resident of Ocean Shore	Noise	Noise nuisance suspected from marine works near Ocean Shores in the day time	Y	There were two construction activities in the site including dredging and trimming in day time on 8 Feb 2019. Details should be referred to CIR-N49.	Closed

Complaint No.	Received Date	Date/Location of Complaint	Complainant	Nature	Details of Complaint	Noise Action Level Exceedance	Investigation/ Mitigation Action	Status
303	2-Feb-19	27th January - 2nd February 2019 / Construction of works at the TKO-Lam Tin tunnel	Resident of Ping Tin Estate	Noise	Noise nuisance suspected from the construction works involving chiseling noise during day time, evening time and night time.	Y	Project-related. The following recommendations were made to further enhance the mitigation measures: <input type="checkbox"/> Frequent checking and repair the gaps or broken acoustic sheets; <input type="checkbox"/> Replace any broken SilentMat for wrapping the breaker head; <input type="checkbox"/> To adopt Cantilever noise barriers at Lam Tin Interchange to screen noise effectively; <input type="checkbox"/> The deployment of Cantilever noise barrier should screen the line-of-sight from sensitive receivers; <input type="checkbox"/> To continue to strictly follow the requirements in the approved CNMP;	Closed
302	2-Feb-19	27th January - 2nd February 2019 / Construction of works at the TKO-Lam Tin tunnel	Resident of Hong Pak Court	Noise	Noise nuisance suspected from the construction works involving chiseling noise during day time	Y	<input type="checkbox"/> To conduct an ad hoc ground-borne noise monitoring with the coordination of the Engineer; and <input type="checkbox"/> Engineer should monitor the plant and machine to ensure construction activities are in compliance of CNP.	Closed
301	31 Jan 2019	27th - 31th January 2019 / Construction of Lam Tin Interchange	Management Section of Hong Nga Court	Noise	Noise nuisance suspected from the	Y	See Investigation/ Mitigation Action on Complaint no.290. Details should be referred to CIR-N45.	Closed
300	30 Jan 2019	30th January 2019 / Construction Site of Footbridge between Tiu Keng Leng Sport Centre and Park Central	Resident of Park Central	Noise	Beeping Noise nuisance suspected from the construction works involving mobile crane	Y	See investigation / Mitigation Action for complaint no. 296. Details should be referred to CIR-N47.	Closed
299	30 Jan 2019	27th - 29th January 2019 / Construction Site of Footbridge between Tiu Keng Leng Sport Centre and Park Central	Resident of Park Central	Noise	Beeping Noise nuisance suspected from the construction works involving mobile crane and also suspected from elevation platform	Y	See investigation / Mitigation Action for complaint no. 296. Details should be referred to CIR-N47.	Closed
298	30 Jan 2019	Not specific / Near Po Shun Road	Resident of Park Central	Noise & Air Quality	The dust generation and noise nuisance from the construction site near Po Shun Road	Y	There were several construction activities in the site including the removal of steel mould & scaffolding of bridge deck, erection of scaffolding for staircase and construction of Pour 1 of main deck (GL4-5) during time of complaint. Details should be referred to CIR-C25.	Closed
297	30 Jan 2019	27 th - 30th January 2019 / Construction works at TKO-Lam Tin tunnel	Resident of Hong Nga Court	Noise	Noise nuisance suspected from the construction involving chiselling works	Y	See Investigation/ Mitigation Action on Complaint no.290. Details should be referred to CIR-N45.	Closed
296	29 Jan 2019	27th - 29th January 2019 / Construction Site of Footbridge near Tiu Keng Leng Sport Centre.	Resident of Park Central	Noise	Beeping Noise nuisance suspected from the mobile crane at the Footbridge near Park Central Block 6	Y	Project-related. The following recommendations were made to further enhance the mitigation measures: <input type="checkbox"/> To arrange a signalman instead of mobile crane reversing signal for minimize the beeping noise disturbance; <input type="checkbox"/> Frequent checking and repair the operating PME; <input type="checkbox"/> The deployment of Cantilever noise barrier should screen the line-of-sight from sensitive receivers; <input type="checkbox"/> To continue to strictly follow the requirements in the approved CNMP; <input type="checkbox"/> To ensure noise barrier and sound proofing canvases wrapped on PME are intact and in good condition.	Closed
295	29 Jan 2019	29th January 2019 / Construction of Road P2	Resident of Ocean Shore	Noise	Complaint about the noise nuisance from the steel cable wire for anchoring between barge and pier	Y	There was a salvage works for the sunken barge (CS306) in a whole day on 27 Jan, 12 am to 3 pm on 28 Jan and 11:40 am on 29 Jan 2019. Details should be referred to CIR-N46.	Closed

Complaint No.	Received Date	Date/Location of Complaint	Complainant	Nature	Details of Complaint	Noise Action Level Exceedance	Investigation/ Mitigation Action	Status
294	29 Jan 2019	29th January 2019 / Construction of Road P2	Resident in O King Road	Air Quality	Complaint about the dark smoke and odour nuisances from barge.	Y	The sulphur content percentage of the adopted diesel fuel was lower than 0.05% which is compiled with the Hong Kong Air Pollution Control (Marine Light Diesel) Regulation, therefore the odour problem should be minimised. Smoke filtering tanks were adopted on deck level of derrick barges to reduce emission of dark smoke and exhaust smell. The situation has improved after the filter has been replaced. Details should be referred to CIR-A12.	Closed
293 (EPD-K15/RE/000032 91-19)	29 Jan 2019	29th January 2019 / Construction of Lam Tin Interchange	Cha Kwo Ling Tsuen	Noise & Air Quality	Complained about construction noise & dust (Day & Night time)	Y	See investigation / Mitigation Action for complaint no. 270. Details should be referred to CIR-C29.	Closed
292	29 Jan 2019	29th January 2019 / Construction of Lam Tin Interchange	Resident of Hong Nga Court	Noise	Complained about the construction noise from breaking work.	Y	Project-related. The following recommendations were made to further enhance the mitigation measures:	Closed
291	29 Jan 2019	29th January 2019 / Construction of Lam Tin Interchange	Resident of Hong Pak Court	Noise	Complained about the construction noise from breaking work.	Y	<input type="checkbox"/> To arrange a signaller instead of mobile crane reversing signal for minimize the beeping noise disturbance; <input type="checkbox"/> Frequent checking and repair the operating PME; <input type="checkbox"/> The deployment of Cantilever noise barrier should screen the line-of-sight from sensitive receivers; <input type="checkbox"/> To continue to strictly follow the requirements in the approved CNMP;	Closed
290	29 Jan 2019	29th January 2019 / Construction of Lam Tin Interchange	District Council	Noise	Complained about the construction noise from Tunnel Works	Y	<input type="checkbox"/> To ensure noise barrier and sound proofing canvases wrapped on PME are intact and in good condition.	Closed
289 (EPD-N08/RE/000008 59-19)	24 Jan 2019	Early December 2018 -24-Jan-2019 / Construction of Road P2	Resident of Ocean Shore	Noise	Complained about the construction noise from Tunnel Works	Y	See Investigation/ Mitigation Action on Complaint no.288. Details should be referred to CIR-N44.	Closed
288	18 Jan 2019	18th January 2019 (Non-specific)/ Construction of Road P2	Public	Noise	Complained about the construction noise from Tunnel Works	Y	No major construction works at the concerned night time. There was only salvage operation carried out in 11 pm to 12 pm on 17 Jan 2019. No violation of CNP nor Noise Control Ordinance is found in this regard. Details should be referred to CIR-N44.	Closed
287	17 Jan 2019	17th January 2019 / Construction of Lam Tin Interchange	Resident of Yung Lai House	Noise	Complained about the construction noise from Kam Tin Interchange.	Y	Project-related. The following recommendations are made to further enhance the mitigation measures: <input type="checkbox"/> To regularly check and review the noise control activities that are being carried out on site to ensure compliance with statutory requirement. <input type="checkbox"/> Machines may be in intermittent use should be shut down between works periods or should be throttled down to a minimum. <input type="checkbox"/> To provide training for the workers to prevent unnecessary noise disturbance. <input type="checkbox"/> To provide cantilever barrier to screen the construction noise from the NSRs	Closed

Complaint No.	Received Date	Date/Location of Complaint	Complainant	Nature	Details of Complaint	Noise Action Level Exceedance	Investigation/ Mitigation Action	Status
286	17 Jan 2019	17th January 2019 / Construction of Road D4	Resident of Park Central	Noise	High frequency machine noise nuisance involving air compressor from the construction site near the Park Central in day time	N	See Investigation/ Mitigation Action on Complaint no. 285. The concerned air compressor has been removed on 16 th Jan 2019. Details should be referred to CIR-N41.	Closed
285	17 Jan 2019	17th January 2019 / Construction of Road D4	Resident of Park Central	Noise	Complained about the construction noise from an air blower/fan with generator near Tiu Keng Leng Sport Centre and Park Central.	N	The concerned air compressor was removed from the construction site since 16 January 2019 afternoon, but the high frequency noise nuisance complaints were received on 17 January 2019. According to the CM8(A) noise monitoring record by environmental team, the other noise source from construction site are beeping noise of the reverse alarm system of the plant. Therefore, the high frequency noise nuisance is considered project related after 16 January 2019. Details should be referred to CIR-N41.	Closed
284	16 Jan 2019	16th January 2019 / Construction of Road D4	Resident of Park Central	Noise	Complained about the construction noise from an air compressor near Tiu Keng Leng Sport Centre and Park Central.	N	See Investigation/ Mitigation Action on Complaint no. 272. Additional noise barrier was erected around the said air compressor. Details should be referred to CIR-N41.	Closed
283	15 Jan 2019	15th January 2019 / Construction of Road D4	Resident of Park Central	Noise	Complained about the construction noise from an air compressor near Tiu Keng Leng Sport Centre and Park Central.	N	See Investigation/ Mitigation Action on Complaint no. 272. Additional noise barrier was erected around the said air compressor. Details should be referred to CIR-N41.	Closed
282	15 Jan 2019	15th January 2019 / Construction of Road D4	Resident of Park Central	Noise	Complained about the construction noise from an air compressor near Tiu Keng Leng Sport Centre and Park Central.	N	See Investigation/ Mitigation Action on Complaint no. 272. Additional noise barrier was erected around the said air compressor. Details should be referred to CIR-N41.	Closed
281	15 Jan 2019	15th January 2019 / Construction of Road D4	Resident of Park Central	Noise	High frequency machine noise nuisance involving air compressor from the construction site near Chui Ling Road roundabout and Tiu Keng Leng Sport Centre in day time.	N	See Investigation/ Mitigation Action on Complaint no. 272. Additional noise barrier was erected around the said air compressor. Details should be referred to CIR-N41.	Closed
280	14 Jan 2019	14th January 2019 / Construction of Road D4	Resident of Park Central	Noise	High frequency machine noise nuisance involving air compressor from the construction site near Chui Ling Road roundabout and Tiu Keng Leng Sport Centre in day time.	N	See Investigation/ Mitigation Action on Complaint no. 272. Details should be referred to CIR-N41.	Closed
279	14 Jan 2019	14th January 2019 / Construction of Road D4	Resident of Park Central	Noise	High frequency machine noise nuisance involving air compressor from the construction site near Tiu Keng Leng Sport Centre in day time Saturday and Holiday (Sunday).	N	See Investigation/ Mitigation Action on Complaint no. 272. Details should be referred to CIR-N41.	Closed

Complaint No.	Received Date	Date/Location of Complaint	Complainant	Nature	Details of Complaint	Noise Action Level Exceedance	Investigation/ Mitigation Action	Status
278	12 Jan 2019	12th January 2019 / Construction of Road D4	Resident of Park Central	Noise	High frequency machine noise nuisance involving air compressor from the construction site between Tiu Keng Leng Sport Centre and Park Central in day time	Y	See Investigation/ Mitigation Action on Complaint no. 272. Details should be referred to CIR-N41.	Closed
277	12 Jan 2019	12th January 2019 / Construction of Road P2	Resident of Ocean Shore	Noise	Complained about the noise from breaking activities.	N	See investigation/ Mitigation Action on Complaint no. 264. Details should be referred to N39.	Closed
276	11 - 12 January 2019	11th - 12th January 2019 / Construction of Lam Tin Interchange	Resident of Hong Nga Court	Noise	Complained about the construction noise from Tunnel Works	Y	The complaints are considered as project-related. The following recommendations were made to further enhance the mitigation measures: <input type="checkbox"/> Frequent checking and repair the gaps or broken acoustic sheets; <input type="checkbox"/> Replace any broken SilentMat for wrapping the breaker head; <input type="checkbox"/> To adopt Cantilever noise barriers at Lam Tin Interchange to screen noise effectively; <input type="checkbox"/> The deployment of Cantilever noise barrier <input type="checkbox"/> To continue to strictly follow the requirements in the relevant CNP. <input type="checkbox"/> To conduct an ad hoc ground-borne noise monitoring with the coordination of the Engineer <input type="checkbox"/> Engineer should monitor the plant and machine to ensure construction activities are in compliance of CNP. Details can be referred to CIR-N40.	Closed
275	11 Jan 2019	11th January 2019 / Construction of Road D4	Resident of Park Central	Noise	Complained about the construction noise from a crane near footbridge between Tiu Keng Leng Sport Centre and Park Central	Y	See Investigation/ Mitigation Action on Complaint no. 272.	Closed
274 (EPD-N08/RE/000012 34-19)	11 Jan 2019	11th January 2019 / Construction of Road D4	Public	Noise	Complaint about the high frequency machine noise nuisance from the construction site of footbridge between Tiu Keng Leng Sport Centre and park Central.	Y	No high-frequency noise was detected near the complaint location, however, the noise similar to description was detected within the renovation works inside Park Central. Details should be referred to complaint no. 272 and CIR-N41.	Closed
273	10 Jan 2019	10th January 2019 / Construction of Lam Tin Interchange	Resident of Hong Nga Court	Noise	Complained about the construction noise from Tunnel Works	Y	The complaints are considered as project-related. The following recommendations were made to further enhance the mitigation measures: <input type="checkbox"/> Frequent checking and repair the gaps or broken acoustic sheets; <input type="checkbox"/> Replace any broken SilentMat for wrapping the breaker head; <input type="checkbox"/> To adopt Cantilever noise barriers at Lam Tin Interchange to screen noise effectively; <input type="checkbox"/> The deployment of Cantilever noise barrier <input type="checkbox"/> To continue to strictly follow the requirements in the relevant CNP. <input type="checkbox"/> To conduct an ad hoc ground-borne noise monitoring with the coordination of the Engineer <input type="checkbox"/> Engineer should monitor the plant and machine to ensure construction activities are in compliance of CNP.	Closed

Complaint No.	Received Date	Date/Location of Complaint	Complainant	Nature	Details of Complaint	Noise Action Level Exceedance	Investigation/ Mitigation Action	Status
272	8 Jan 2019	8th January 2019 / Construction of Road D4	Resident of Park Central	Noise	Complaint about the high frequency machine noise nuisance from the construction site near Park Central in day time.	Y	High frequency noise emitted from an air compressor was suspected. Noise barrier was seen erected. Noise barrier using material with higher absorption coefficient such as mineral wool is recommended. Details should be referred to CIR-N41.	Closed
271	8 Jan 2019	8th January 2019 / Construction of Lam Tin Interchange	Resident of Hong Nga Court	Noise	Complained about the construction noise from Tunnel Works	Y	The complaints are considered as project-related. The following recommendations were made to further enhance the mitigation measures: <input type="checkbox"/> Frequent checking and repair the gaps or broken acoustic sheets; <input type="checkbox"/> Replace any broken SilentMat for wrapping the breaker head; <input type="checkbox"/> To adopt Cantilever noise barriers at Lam Tin Interchange to screen noise effectively; <input type="checkbox"/> The deployment of Cantilever noise barrier <input type="checkbox"/> To continue to strictly follow the requirements in the relevant CNP. <input type="checkbox"/> To conduct an ad hoc ground-borne noise monitoring with the coordination of the Engineer <input type="checkbox"/> Engineer should monitor the plant and machine to ensure construction activities are in compliance of CNP.	Closed
270 (EPD-K15/RE/000006 91-19)	7 Jan 2019	7th January 2019 / Construction of Lam Tin Interchange	Cha Kwo Ling Tsuen	Noise & Air Quality	Complained about construction noise & dust (Day & Night-time)	Y	Regular noise monitoring results for day time and night time show full compliance of the noise criteria. Air quality monitoring result in all stations show that no adverse air quality impact has been brought about to the nearby sensitive receivers during the time of complain. During Site audit, damaged acoustic material on the breaker was observed. Watering was provided at during rock breaking to avoid dust generation. The Contractor was reminded to deploy noise barrier to screen the line-of-sight from sensitive receiver.	Closed
269	7 Jan 2019	7th January 2019 / Construction of Road D4	Resident of Park Central	Noise	Complained about the night time construction noise near Park Central.	Y	No noticeable high frequency noise was detected from the air compressor and noise barrier was seen erected in the line-of-sight from the NSR to the Air compressor. Refer to CIR-41 for details.	Closed

Complaint No.	Received Date	Date/Location of Complaint	Complainant	Nature	Details of Complaint	Noise Action Level Exceedance	Investigation/ Mitigation Action	Status
268	7 Jan 2019	7th January 2019 / Construction of Lam Tin Interchange	Resident of Yau Lai Estate	Noise	Complained about the construction noise at Lam Tin Interchange.	Y	<p>No exceedances were record at the nearest monitoring station. The following recommendation were made to further enhance the mitigation measure:</p> <p>Frequent checking and repair the gaps or broken acoustic sheets;</p> <p>Replace any broken Silent Mat for wrapping the breaker head;</p> <p>To adopt Cantilever noise barriers at Lam Tin Interchange to screen noise effectively;</p> <p>The deployment of Cantilever noise barrier should screen the line-of-sight from sensitive receiver;</p> <p>To continue to strictly follow the requirements in the relevant CNP;</p> <p>To conduct an ad hoc ground-borne noise monitoring with the coordination of the Engineer; and</p> <p>Engineer should monitor the plant and machine to ensure construction activities are in compliance of CNP.</p>	Closed
267	7 Jan 2019	7th January 2019 / Construction of Road P2	Resident of Ocean Shore	Noise	Complained about the construction noise from breaking activities.	Y	Refer to Investigation/ Mitigation Action on Complaint no. 264. Details should be referred to N39.	Closed
266	7 Jan 2019	7th January 2019 / Construction of Road P2	Resident of Ocean Shore	Noise	Complained about the construction noise from breaking activities.	Y	<p>No exceedances were recorded at the nearest monitoring station, however, the approved location for noise monitoring was located at the podium of Ocean Shores. Due to inaccessibility to private unit, it is not possible to perform monitoring at higher floor. ET will keep approaching Ocean Shore Management Office for impact noise monitoring at higher floor. The recommendations for Contractor is as follows:</p> <ul style="list-style-type: none"> · only well-maintained plant on-site and plant should be serviced regularly during the construction program; · Plants known to emit noise strongly in one direction should, wherever possible, be orientated so that the noise is directed away from the nearby noise sensitive receivers; <p>Machines and plants that may be in intermittent use should be shut down between works periods or should be throttled down to minimum.</p>	Closed
265	7 Jan 2019	7th January 2019 / Construction of Lam Tin Interchange	Resident of Hong Nga Court	Noise	Complained about the construction noise from Tunnel Works	Y	<p>No exceedances were record at the nearest monitoring station. The following recommendation were made to further enhance the mitigation measure:</p> <p>Frequent checking and repair the gaps or broken acoustic sheets;</p> <p>Replace any broken Silent Mat for wrapping the breaker head;</p> <p>To adopt Cantilever noise barriers at Lam Tin Interchange to screen noise effectively;</p> <p>The deployment of Cantilever noise barrier should screen the line-of-sight from sensitive receiver;</p> <p>To continue to strictly follow the requirements in the relevant CNP;</p> <p>To conduct an ad hoc ground-borne noise monitoring with the coordination of the Engineer; and</p> <p>Engineer should monitor the plant and machine to ensure construction activities are in compliance of CNP.</p>	Closed

Complaint No.	Received Date	Date/Location of Complaint	Complainant	Nature	Details of Complaint	Noise Action Level Exceedance	Investigation/ Mitigation Action	Status
264	2nd January 2019	2nd January 2019 / Construction of Road P2	Resident of Ocean Shore	Noise	Complained about the construction noise from breaking activities.	Y	No noise limit level exceedance was recorded at the noise monitoring stations near ocean shores. The contractor has applied lubricants to the joint of the excavators to dampen the noise emitted from the PMEs. The contractor is recommended to use noise barriers to screen the PMEs from the NSRs as per the Noise mitigation plan.	Closed
263 (EPD-)	1st January 2019	31st December 2018 / Coastal near TKO cemetery	General Public	Water	Complained concerning oil leakage/ on the sea surface near the sunken barge at C2 site.	N	Oil leakage happened due to the derrick lighter was submerged to the sea within the cofferdam. As the oil leakage was found outside the cofferdam during site inspection, there was a gap in the cofferdam. The oil leakage was cleaned up and the floating oil absorber has been used to surround the cofferdam by Contractor. The Contractor are reminded to 1) regular check if the site vessels and cofferdam are in good-condition; 2) To regular monitor the operation of any activities in the cofferdam area; 3) To implement the proposed site vessels safety and the emergency responses including clearance measures. Details of the investigation should be referred to CIR-W10.	Closed
262	30 Dec 2018	26 th December 2018/ Construction of Lam Tin Interchange	Resident of Hong Pak Court	Noise	Complained about the construction noise from tunnel works of Lam Tin Interchange.	Y	Refer to investigation for complaint no. 254	Closed
261	26 Dec 2018	26 th December 2018/ Construction of Lam Tin Interchange	Management Section of Hong Nga Court	Noise	Complained about the construction noise from tunnel works of Lam Tin Interchange.	Y	Refer to investigation for complaint no. 254	Closed
260	26 Dec 2018	26 th December 2018/ Construction of Lam Tin Interchange	Resident of Hong Nga Court	Noise	Complained about the construction noise of Lam Tin Interchange.	Y	Refer to investigation for complaint no. 254	Closed
259	26 Dec 2018	26 th December 2018/ Construction of Lam Tin Interchange	Management Section of Hong Nga Court	Noise	Complained about the construction noise of Lam Tin Interchange.	Y	Refer to investigation for complaint no. 254	Closed
258	18 Dec 2018	18 th December 2018/ Construction of Lam Tin Interchange	Engineering Section of Ocean Shore	Noise	Complained about the construction noise from the marine works.	Y	There was no major construction works at the concerned area during the time of complaint and confirmed by the Resident Engineer. Steel cable wire for anchoring between barge and pier is considered as a possible noise source. The complaint is considered project related.	Closed
258								
258								
258							Mitigation measures:	
258							Cable wire for anchoring between barge and pier has been replaced by rope between 27 Dec and 2 Jan to reduce noise impact. In addition, other good site practices recommended in the "Implementation Schedule of Proposed Mitigation Measures" of EM&A Manual and the approved CNMP of this Contract had been implemented by the Contractor, including the following:	
258							• Only well-maintained plant should be operated on-site and plant should be serviced regularly during the construction program;	
258							• Plants known to emit noise strongly in one direction should, wherever possible, be orientated so that the noise is directed away from the nearby noise sensitive receivers;	
258	• Machines and plants that may be in intermittent use should be shut down between works periods or should be throttled down to minimum.							

Complaint No.	Received Date	Date/Location of Complaint	Complainant	Nature	Details of Complaint	Noise Action Level Exceedance	Investigation/ Mitigation Action	Status
257	18 Dec 2018	18 th December 2018/ Construction of Road P2	Resident of Ocean Shore	Noise	Complained about the construction noise from the marine works.	Y	There was no major construction works at the concerned area during the time of complaint and confirmed by the Resident Engineer. Steel cable wire for anchoring between barge and pier is considered as a possible noise source. The Contractor has replaced the cable wire for anchoring between barge and pier with ropes between 27 Dec and 2 Jan to reduce noise impact.	Closed
256	17 Dec 2018	15 th December 2018/ Construction of Road P2	Resident of Ocean Shore	Noise	Complained about the construction noise from breaking and piling activities	N	No exceedance was recorded in the noise monitoring result. The number of PME operated in LTI was consistent with the proposed Construction Noise mitigation Plan (CNMP) The following recommendations were made for the Contractor to enhance the mitigation measures: ÿ To frequently check and repair operating PME if any loosen or worn parts of the equipment to reduce excessive noise disturbance; ÿ Noise barriers should be designed and erected around the noise sources to block the direct line-of-sight from the NSR as per the CNMP; To ensure all erected noise barriers and sound proofing canvases wrapped on PME are intact and in good condition.	Closed
254	16 Dec 2018	16 th December 2018/ Construction of Lam Tin Interchange	Resident of Hong Nga Court	Noise	Complained about the construction noise from Tunnel Works	Y	ÿ The night-time works were only conducted inside the tunnels with valid CNP. The noise nuisances are not considered as air-borne in nature, but ground-borne noise. 2.17 In order to confirm the possible ground-borne nature of the noise nuisances for complaints summarized in this report, CEDD has engaged the environmental team to conduct ad hoc ground-borne noise monitoring with the coordination of the Engineer. The findings will be provided in a separate report for the ad hoc monitoring.	Closed
253	15 Dec 2018	15 th December 2018/ Construction of Lam Tin Interchange	Resident of Hong Nga Court	Noise	Complained about the construction noise from Tunnel Works	Y	Refer to the investigation for complaint no. 254	Closed
252	30 Nov 2018	30 th November 2018/ Construction of Road D4	Resident of Park Central	Noise & Air	Complained about the construction noise and dust resuspension in Road D4.	Y	The number of PMEs operated on site and on-time percentage from 19 to 30 November complied with the CNMP, thus, no violation was identified. Based on the noise and air monitoring results in November 2018, no Limit Level Exceedance was recorded. Mitigation Measures ÿ A more effective acoustic barrier was erected between the drill rig and Park Central. ÿ Frequent water spraying along the Po Yap Road for eight times a day, Stockpile are covered with impervious material to avoid dust resuspension	Closed
251	28 Nov 2018	27 th November 2018/ Construction of TKO portal	Public	Noise	Complained about the construction noise from the marine works.	Y	The complaint lodged on 25 th November 2018 is considered as non-project related, as no works was conducted on that day.	Closed
The complaint on 27 th November 2018 is considered project related. The contractor is reminded to 1) frequently check and repair operating PME if any loosen or worn parts of the								
equipment to reduce excessive noise disturbance; 2) Ensure no further use of PA system for marine works.								

Complaint No.	Received Date	Date/Location of Complaint	Complainant	Nature	Details of Complaint	Noise Action Level Exceedance	Investigation/ Mitigation Action	Status
250	26 Nov 2018	26 th November 2018/ Public sea in TKO	Resident of Ocean Shore	Noise	Complained about the noise nuisance from the operation of derrick barge on Sunday.	Y	Refer to the investigation for complaint no. 251	Closed
249	25 Nov 2018	20 th November 2018/ Lam Tin Interchange	Resident of Yau Lai Estate	Noise	Complained about the noise nuisance from the Excavators in LTI on Sunday morning.	Y	Refer to the investigation for complaint no. 251	Closed
248	20 Nov 2018	20 th November 2018/ Lam Tin Interchange	Resident of Yau Lai Estate	Noise	Complained about the noise nuisance during transfer of material in evening time at LTI	Y	Regular noise monitoring results for restricted and non-restricted hours show full compliance of the noise criteria (night-time noise exceedance is considered non-project related). The contractor is reminded to adopt cantilever noise barriers at Lam Tin Interchange to screen noise effectively by screening the line-of-sight from sensitive receivers	Closed
247	20 Nov 2018	19 th November 2018/ Lam Tin Interchange	Public	Noise	Complained about the noise nuisance from rock dropping during evening time	Y	Refer to the investigation for complaint no. 248	Closed
246	19 Nov 2018	19 th November 2018/ Lam Tin Interchange	Resident of Yau Lai Estate	Noise	Complained about the noise nuisance from dump truck in evening time	Y	Refer to the investigation for complaint no. 248	Closed
245	8 Nov 2018	8 th November 2018/ Lam Tin Interchange	Public	Noise	Complained about construction noise during night time from LTI	Y	Refer to the investigation for complaint no. 248	Closed
243	8 Nov 2018	8 th November 2018/ Lam Tin Interchange	Resident of Yau Lai Estate	Noise	Complained about the construction noise during evening time from LTI.	Y	Refer to the investigation for complaint no. 248	Closed
242	7 Nov 2018	7 th November 2018/ Lam Tin Interchange	Public	Noise	Complained about the construction noise and dust nuisance.	Y	Refer to the investigation for complaint no. 248	Closed
241	6 Nov 2018	6 th November 2018/ Lam Tin Interchange	Resident of Yau Lai Estate	Noise	Complained about the noise nuisance from LTI during evening time	Y	Refer to the investigation for complaint no. 248	Closed
240	6 Nov 2018	6 th November 2018/ Lam Tin Interchange	Resident of Yau Lai Estate	Noise	Complained about the noise nuisance from LTI during evening time	Y	Refer to the investigation for complaint no. 248	Closed

Appendix O - Cumulative Log for Complaints, Notifications of Summons and Successful Prosecutions**Table O2 - Summary of Cumulative Complaint Log for Tseung Kwan O - Lam Tin Tunnel**

Reporting Month/Year	Number of Complaints in Reporting Month	Number of Summons in Reporting Month	Number of Prosecutions in Reporting Month
2016	11	0	0
2017	99	1	0
2018	150	0	1
2019	156	0	0
2020	88	0	0
2021	85	0	0
Jan-22	4	0	0
Feb-22	5	0	0
Mar-22	3	0	0
Apr-22	11	0	0
Total	612	1	1

Table O3 - Cumulative Log for Notifications of Summons

Contract No.	Log Ref.	Date/Location	Subject	Status	Total no. Received in this Reporting Month	Total no. Received since project commencement
NE/2015/01	--	--	--	--	--	--
NE/2015/02	KTS24138/2017	25 June 2017/ Marine construction site at Junk Bay	Contrary to: Sections 6 (1) (b) and 6 (5), Noise Control Ordinance, Cap.400	The Summon was issued on 22 Dec 2017 First hearing on 29/3/2018	Noise nuisance during nighttime (C1 - Apr 2021)	1
NE/2015/03	--	--	--	--	--	--
NE/2017/01	--	--	--	--	--	--
NE/2017/02	--	--	--	--	--	--
NE/2017/06	--	--	--	--	--	--
NE/2017/07	--	--	--	--	--	--

Table O4 - Cumulative Log for Successful Prosecutions

Contract No.	Log Ref.	Date/Location	Subject	Status	Total no. Received in this reporting month	Total no. Received since project commencement
NE/2015/01	--	--	--	--	--	--
NE/2015/02	KTS24138/2017	25 June 2017/ Marine construction site at Junk Bay	Contrary to: Sections 6 (1) (b) and 6 (5), Noise Control Ordinance, Cap.400	Successful prosecution to the subcontractor on 27 June 2018	1	1
NE/2015/03	--	--	--	--	--	--
NE/2017/01	--	--	--	--	--	--
NE/2017/02	--	--	--	--	--	--
NE/2017/06	--	--	--	--	--	--
NE/2017/07	--	--	--	--	--	--

**APPENDIX P
WASTE GENERATION IN THE
REPORTING MONTH**



Monthly Summary Waste Flow Table for Apr 2022

Month	Actual Quantities of Inert C&D Materials Generated Monthly						Actual Quantities of C&D Wastes Generated Monthly				
	a.Total Quantity Generated (see Note 8)	b. Hard Rock and Large Broken Concrete	c. Reused in the Contract	d. Reused in Other Projects	e. Disposed as Public Fill	f. Imported Fill	g. Metals (see Note 5)	h. Paper / Cardboard Packaging (see Note 5)	i. Plastics (see Note 3) (see Note 5)	j. Chemical Waste	k. Others, e.g. general refuse
	(in '000m ³)	(in '000m ³)	(in '000m ³)	(in '000m ³)	(in '000m ³)	(in '000m ³)	(in '000kg)	(in '000kg)	(in '000kg)	(in '000kg)	(in '000m ³)
January	17.360	6.604	0.000	0.000	17.360	0.000	0.000	0.000	0.000	0.000	1.607
February	9.396	2.818	0.000	0.000	9.396	0.000	0.000	0.000	0.000	0.000	0.556
March	13.004	5.109	0.000	0.000	13.004	0.000	0.000	0.000	0.000	0.000	1.199
April	15.479	6.773	0.000	0.000	15.479	0.000	0.000	0.000	0.000	0.000	1.412
May											
June											
Sub-total	55.239	21.304	0.000	0.000	55.239	0.000	0.000	0.000	0.000	0.000	4.774
July											
August											
September											
October											
November											
December											
Total	55.239	21.304	0.000	0.000	55.239	0.000	0.000	0.000	0.000	0.000	4.774

Total inert C&D waste generated = c+d+e

Total inert C&D waste recycled = c+d

% of recycled inert C&D waste = Total C&D waste recycled / Total C&D waste generated

Name of Department: Civil Engineering Development Department

Contract No.: NE/2015/01



Notes: (1) The performance target are given in PS Clause 6(14)

(2) The waste flow table shall also include C&D materials that are specified in the Contract to be imported for use at the Site

(3) Plastics refer to plastic bottles/containers, plastic sheets/foam from packaging material

(4) The Contractor shall also submit the latest forecast of the amount of C&D materials expected to be generated from the Works, together with a break down of the nature where the total amount of C&D materials expected to be generated from the Works is equal to or exceeding 50,000m³. (PS Clause 1.105(4) refers)

(5) All recyclable materials, including metals, paper / cardboard packaging, plastics, etc. will be collected by registered collector for recycling.

(6) Conversion factors for reporting purpose:

in-situ: rock = 2.5 tonnes/m³; soil = 2.0 tonnes/m³

(7) excavated: rock = 2.0 tonnes/m³; soil = 1.8 tonnes/m³; broken concrete and bitumen = 2.4 tonnes/m³, soil and rock = 1.9 tonnes/m³

(8) C&D Waste = 0.9 tonnes/m³; bentonite slurry = 2.8 tonnes/m³

Diesel density: 0.8kg/l

Numbers are rounded off to the nearest three decimal places

The "Total Quantity Generated" equals to the sum of "Reuse in the Contract", "Reuse in Other Projects" and "Disposed as Public Fill"

Monthly Summary Waste Flow Table for 2022 Year

Month	Actual Quantities of Inert C&D Materials Generated Monthly						Actual Quantities of C&D Wastes Generated Monthly				
	Total Quantity Generated	Hard Rock and Large Borken Concrete	Reused in the Contract	Reused in other Projects	Disposal as Public Fill	Imported Fill	Metals	Paper / Cardboard Packaging	Plastics (See note 3)	Chemical Waste	Other, e.g. general refuse
	[in '000m ³]	[in '000m ³]	[in '000m ³]	[in '000m ³]	[in '000m ³]	[in '000m ³]	[in '000kg]	[in '000kg]	[in '000kg]	[in '000kg]	[in '000m ³]
Jan	0.19505	0.00000	0.00000	0.00000	0.19505	0.00000	30.87000	0.00000	0.00000	0.00000	0.19012
Feb	0.40030	0.00000	0.00000	0.00000	0.40030	0.00000	34.60000	0.00000	0.00000	0.00000	0.12334
Mar	0.26404	0.00000	0.00000	0.00000	0.26404	0.00000	66.80000	0.00000	0.00000	0.00000	0.29312
Apr	0.19612	0.00000	0.00000	0.00000	0.19612	0.00000	8.38000	0.00000	0.00000	0.00000	0.29434
May	0.00000										
June	0.00000										
SUB-TOTAL	1.05550	0.00000	0.00000	0.00000	1.05550	0.00000	140.65000	0.00000	0.00000	0.00000	0.90092
Jul	0.00000										
Aug	0.00000										
Sep	0.00000										
Oct	0.00000										
Nov	0.00000										
Dec	0.00000										
TOTAL	1.05550	0.00000	0.00000	0.00000	1.05550	0.00000	140.65000	0.00000	0.00000	0.00000	0.90092

Note: Conversion to 1000m³ for general refuse is weight in 1000kg multiply by 0.002
 Conversion to 1000m³ for Inert C&D is weight in 1000kg multiply by 0.0005
 Plastics refer to plastic bottles / containers, plastic sheets / foam from packaging material
 Plastics refer to plastic bottles / containers, plastic sheets / foam from packaging material



Monthly Summary of Waste Flow Table for 2022

Name of Person completing the Record: Steve Wong

Month	Actual Quantities of Inert C&D Materials Generated Monthly					Actual Quantities of Non-inert C&D Wastes Generated Monthly				
	Total Quantity Generated	Broken Concrete	Reused in the Contract	Reused in other Projects	Disposed as Public Fill	Metals	Paper/ cardboard packaging	Plastics	Chemical Waste	Others, e.g. general refuse
		(see Note 1)						(see Note 2)		
(in '000m ³)	(in '000m ³)	(in '000m ³)	(in '000m ³)	(in '000m ³)	(in '000 Kg)	(in '000 Kg)	(in '000 Kg)	(in '000 Kg)	(in '000m ³)	
Jan	0.175	0	0	0	0.1716	0	0	0	0	0.00645
Feb	0.1881	0	0	0	0.1170	0	0	0	0	0.0711
Mar	0.3261	0	0	0	0.3220	0	0	0	0	0.00413
Apr	0.0405	0	0	0	0.0385	0	0	0	0	0.00195
May	0.0000	0	0	0	0.0000	0	0	0	0	0
Jun	0.0000	0	0	0	0.0000	0	0	0	0	0
Sub-total	0.7297	0	0	0	0.6491	0	0	0	0	0.0772
Jul	0.0000	0	0	0	0.0000	0	0	0	0	0
Aug	0.0000	0	0	0	0.0000	0	0	0	0	0
Sep	0.0000	0	0	0	0.0000	0	0	0	0	0
Oct	0.0000	0	0	0	0.0000	0	0	0	0	0
Nov	0.0000	0	0	0	0.0000	0	0	0	0	0
Dec	0.0000	0	0	0	0.0000	0	0	0	0	0
Total	0.7297	0	0	0	0.6491	0	0	0	0	0.0772

Notes:

- (1) Broken concrete for recycling into aggregates.
- (2) Plastics refer to plastic bottles/containers, plastic sheets/foam from packaging material.
- (3) Use the conversion factor: 1 full load of 24t / 30t dumping truck being equivalent to 6.5m³ / 8.125 m³ by volume.



Monthly Summary Waste Flow Table For 2022

Month	Actual Quantities of Inert C&D Materials Generated Monthly						Actual Quantities of C&D Wastes Generated Monthly				
	Total Quantity Generated	Hard Rock & Large Broken Concrete	Reused in the Contract	Reused in other Projects	Disposed as Public Fill	Imported Fill	Metals	Paper/ Cardboard Packaging	Plastics	Chemical Waste	Others, e.g. General Refuse
	(in '000m ³)	(in '000m ³)	(in '000m ³)	(in '000m ³)	(in '000m ³)	(in '000m ³)	(in '000kg)	(in '000kg)	(in '000kg)	(in '000kg)	(in '000m ³)
Jan	0	0	0	0	0	0	0	0	0	0	0.006
Feb	0	0	0	0	0	0	0	0	0	0	0
Mar	0	0	0	0	0	0	0	0	0	0	0
Apr	0	0	0	0	0	0	0	0	0	0	0.006
May											
Jun											
Sub-total	0	0	0	0	0	0	0	0	0	0	0.012
Jul											
Aug											
Sep											
Oct											
Nov											
Dec											
Total	0	0	0	0	0	0	0	0	0	0	0.012

- Notes:
- (1) The waste flow table shall also include C&D materials that are specified in the Contract to be imported for use at the Site.
 - (2) Plastics refer to plastic bottles / containers, plastic sheets / foam from packaging material.
 - (3) Each dump truck carries 6m³ of general refuse.
 - (4) The commencement date of the Contract is 9 November 2018. The current reporting period is from 1 April 2022 to 30 April 2022.

Monthly Summary Waste Flow Table for 2022

Name of Department: Civil Engineering and Development Department

Contract No.: NE/2017/01

Month	Actual Quantities of Inert C&D Materials Generated Monthly						Actual Quantities of C&D Wastes Generated Monthly				
	Total Quantity Generated	Hard Rock and Large Broken Concrete	Reused in the Contract	Reused in other Projects	Disposed as Public Fill	Imported Fill	Metals	Paper/ cardboard packaging	Plastics	Chemical Waste	Others, e.g. general refuse
	(in '000m ³)	(in '000m ³)	(in '000m ³)	(in '000m ³)	(in '000m ³)	(in '000m ³)	(in '000kg)	(in '000kg)	(in '000kg)	(in '000kg)	(in '000m ³)
Jan	0.0018	0.0000	0.0000	0.0000	0.0018	0.0000	0.0000	0.0000	0.0000	0.0000	0.0512
Feb	0.0000	0.0000	0.0000	0.0000	0.0000	0.0000	0.0000	0.0000	0.0000	0.0000	0.0167
Mar	0.0000	0.0000	0.0000	0.0000	0.0000	0.0000	0.0000	0.0000	0.0000	0.0000	0.0297
Apr	0.0000	0.0000	0.0000	0.0000	0.0000	0.0000	0.0000	0.0000	0.0000	0.0000	0.0213
May											
Jun											
Sub-total	0.0018	0.0000	0.0000	0.0000	0.0018	0.0000	0.0000	0.0000	0.0000	0.0000	0.1188
Jul											
Aug											
Sep											
Oct											
Nov											
Dec											
Total	0.0018	0.0000	0.0000	0.0000	0.0018	0.0000	0.0000	0.0000	0.0000	0.0000	0.1188

- Notes:
1. Assume the density of soil fill is 2 ton/m³.
 2. Assume the density of rock and broken concrete is 2.5 ton/m³.
 3. Assume the density of mixed rock and soil is 1.9 ton/m³.
 4. Assume the density of slurry and bentonite is 2.8 ton/m³.
 5. The slurry and bentonite are disposed at Tseung Kwan O Area 137 Fill Bank.
 6. Assume the density of C&D waste is 0.9 ton/m³.
 7. The non-inert C&D wastes are disposed at NENT.

Monthly Summary Waste Flow Table for 2022 (year)

Name of Person completing the record: Sedo Sze (EO)

Project : Cross Bay Link, TKO, Main Bridge and Associated Works

Contract No.: NE/2017/07

Month	Actual Quantities of Inert C&D Materials Generated Monthly						Actual Quantities of C&D Wastes Generated Monthly				
	Total Quantity Generated	Hard Rock and Large Broken Concrete	Reused in the Contract	Reused in other Projects	Disposed as Public Fill	Imported Fill	Metals	Paper/ cardboard packaging	Plastics (see Note 3)	Chemical Waste	Others, e.g. general refuse
	(in '000m ³)	(in '000m ³)	(in '000m ³)	(in '000m ³)	(in '000m ³)	(in '000m ³)	(in '000 kg)	(in '000kg)	(in '000kg)	(in '000kg)	(in '000 m ³)
Jan	0.162	0.000	0.000	0.000	0.162	0.000	0.000	0.171	0.000	0.000	0.768
Feb	0.066	0.000	0.000	0.000	0.066	0.000	0.000	0.210	0.000	0.000	0.513
Mar	0.306	0.000	0.000	0.000	0.306	0.000	0.000	0.163	0.000	0.000	0.750
Apr	0.126	0.000	0.000	0.000	0.126	0.000	0.000	0.182	0.000	0.000	0.552
May	0.000	0.000	0.000	0.000	0.000	0.000	0.000	0.000	0.000	0.000	0.000
Jun	0.000	0.000	0.000	0.000	0.000	0.000	0.000	0.000	0.000	0.000	0.000
Sub-total	0.660	0.000	0.000	0.000	0.660	0.000	0.000	0.726	0.000	0.000	2.583
Jul	0.000	0.000	0.000	0.000	0.000	0.000	0.000	0.000	0.000	0.000	0.000
Aug	0.000	0.000	0.000	0.000	0.000	0.000	0.000	0.000	0.000	0.000	0.000
Sep	0.000	0.000	0.000	0.000	0.000	0.000	0.000	0.000	0.000	0.000	0.000
Oct	0.000	0.000	0.000	0.000	0.000	0.000	0.000	0.000	0.000	0.000	0.000
Nov	0.000	0.000	0.000	0.000	0.000	0.000	0.000	0.000	0.000	0.000	0.000
Dec	0.000	0.000	0.000	0.000	0.000	0.000	0.000	0.000	0.000	0.000	0.000
Total	0.660	0.000	0.000	0.000	0.660	0.000	0.000	0.726	0.000	0.000	2.583

Note:

1. For non-inert portion of C&D material, assume the density of 1 m³ general refuse is equal to 200 kg.
2. For inert portion of C&D material, assume 6 m³ per each full-filled dump truck.
3. All values are round off to the third decimal places.

**APPENDIX Q
TENTATIVE CONSTRUCTION
PROGRAMME**

High Level 3 Months Look Ahead Programme

Activities	May-22	Jun-22	Jul-22
Lam Tin Interchange			
EHC2 U-Trough			
EHC2 Noise Enclosure			
EHC7 U-Trough			
EHC7 Noise Enclosure			
Site Formation - Area 1G1 & 1G2 &5			
Site Formation - Area 2			
Site Formation - Slope Stabilisation			
Site Formation - Retaining Wall			
Administration Building			
West Ventilation Building			
Bridge Construction			
Emergency Stormwater storage tank + Stormwater pumping station			
Sewage Pumping Station			
S01_2, EHC1 & 4 Construction			
CKLR Underground Utilities			
Underpass S01			
Landscape Deck & Noise Cover			
LTI Drainage			
Road EHC4 site formation works			
Tunnel			
Main Tunnel Lining Works			
Branch Tunnel Lining Works			
Profile Barrier / VE Panel			
S02_2 Excavation & Lining			
Tunnel E&M Works			
TKO Interchange			
Bridge Construction			
East Ventilation Building			
TKO - Underground Utilities / Drainage Works			
TKO - Slope Stabilisation Works			

Calendar	Activity ID	Activity Name	BL Project Duration	Baseline Start	Baseline Finish	Actual Duration	Remaining Duration	Start	Finish	Total Float	Activity %	Variance - BL Project Finish	2022				
													Apr	May	Jun	Jul	Aug
NE/2015/02 Tseung Kwan O - Lam Tin Tunnel-Road P2 and Associated Works																	
Preliminaries, Submission, Contractor's Design Submission and Approval																	
Procurement of Major Material																	
Civil/Structural																	
Architectural																	
E&M																	
Section 2 of the Works (All Works Within Portion II)																	
Roadworks																	
Adjacent to site office (SMH SR06 & SR07)																	
Section 3 of the Works All Works within Portion IV, V, VI, VII, VIII, and IX																	
Existing Land Section																	
P2 Road																	
P2 CH 363 - 411																	
Structure P2 CH 363 - 411 (U Trough B) (Team 9 & 10)																	
P2 CH 411 - 500																	
Structure P2 CH 411 - 500 (U Trough A)																	
Wall Stem																	
Remaining Works																	
SR2																	
SR2 CH110 - 170																	
Structure SR2 CH110 - 170 (U Trough B) (team 11 - 13)																	
SR2 CH170 - 250																	
Portion IV & VII																	
TKO Town Centre South Reinstatement (PS Cl. 1.45)																	
New Reclaimed Section																	
Marine Works																	
Concrete Coping																	
Eastern Seawall																	
Land Works																	
Road P2 Underpass (CH105-CH318)																	
Underpass																	
Underpass P2 CH 105 - 318																	
3rd Wall & Top Slab (Team 1 to 6)																	
Remaining Works																	
Fixed Foam Room/Sump Pit Room/Stormwater Plant Room																	
Footpath, Cycle Track, Road and Drainage Works P2 CH 105 - 318																	
E&M Works																	
Underpass																	
Electrical Installation																	
Ventilation Installation																	
Fire Service Installation																	
Stormwater Plant Room																	

Calendar	Activity ID	Activity Name	BL Project Duration	Baseline Start	Baseline Finish	Actual Duration	Remaining Duration	Start	Finish	Total Float	Activity %	Variance - BL Project Finish	2022						
													Apr	May	Jun	Jul	Aug		
	FS Installation		29	19-Apr-22	24-May-22	0	29	03-May-22	07-Jun-22	-376		-11							
	Electrical Installation		72	19-Apr-22	29-Jun-22	0	72	03-May-22	13-Jul-22	-467		-14							
	CLP Switch Room/ Electrical Plant Room Installation		71	18-Feb-22	19-May-22	26	59	18-Feb-22 A	05-Jun-22	-374		-14							
	SCADA, MACS, ELV Installation		22	23-May-22	17-Jun-22	0	22	06-Jun-22	30-Jun-22	-372		-11							
	MVAC Installation		50	19-Apr-22	07-Jun-22	0	50	03-May-22	21-Jun-22	-445		-14							
	Plumbing & Drainage Installation		58	05-May-22	01-Jul-22	0	58	19-May-22	15-Jul-22	-467		-14							
	Foam Tank & Sump Pit Room		63	20-Apr-22	06-Jul-22	0	64	04-May-22	20-Jul-22	-292		-12							
	FS Installation		28	20-Apr-22	24-May-22	0	28	04-May-22	07-Jun-22	-256		-11							
	Electrical Installation		63	20-Apr-22	06-Jul-22	0	64	04-May-22	20-Jul-22	-317		-12							
	MVAC Installation		63	20-Apr-22	06-Jul-22	0	63	04-May-22	19-Jul-22	-316		-11							
	Road Lighting System		15	07-Jun-22	23-Jun-22	0	15	16-Jun-22	04-Jul-22	-314		-8							
	U-Trough A and B		158	20-Dec-21	07-Jul-22	72	92	20-Dec-21 A	14-Jul-22	-287		-6							
	"U-Trough A Type 3 and U-Trough B Type 4" from S200 CH821 to P2 CH105		50	09-Mar-22	12-May-22	0	42	21-Mar-22	14-May-22	-237		-2							
	Structure S200 CH821 - CH845 (No Waler/Strut) (team 14)		22	28-Mar-22	26-Apr-22	0	22	04-Apr-22	04-May-22	-229		-6							
	Structure S200 CH845 - CH926 (1 Layer Waler/Strut) (team 15)		15	28-Mar-22	14-Apr-22	0	15	04-Apr-22	25-Apr-22	-222		-6							
	Structure S200 CH926 - CH969 (2 Layer Waler/Strut) (team 16)		14	28-Mar-22	13-Apr-22	0	14	04-Apr-22	23-Apr-22	-221		-6							
	Structure S200 CH965 - P2 CH105 (3 Layer Waler/Strut) (team 14)		15	28-Mar-22	14-Apr-22	0	15	04-Apr-22	25-Apr-22	-222		-6							
	Remaning Works		50	09-Mar-22	12-May-22	0	42	21-Mar-22	14-May-22	-325		-2							
	Retaining Wall Type W1 S200 CH755 - CH821/ S300 CH326 - CH261		135	20-Dec-21	09-Jun-22	72	87	20-Dec-21 A	08-Jul-22	-300		-24							
	Construction of Base Slab (team 17-22)		7	12-Mar-22	19-Mar-22	3	6	17-Mar-22 A	26-Mar-22	-349		-6							
	Construction of 1st Pour Wall (team 17-22)		21	03-Mar-22	26-Mar-22	0	11	22-Mar-22	02-Apr-22	-349		-6							
	Remaning Works		135	20-Dec-21	09-Jun-22	72	87	20-Dec-21 A	08-Jul-22	-300		-24							
	"U-Trough A Type 1 & 2" from S200 CH674 - CH821, S100/CH280, S300/CH403.5 & S400/CH158.1		110	21-Feb-22	07-Jul-22	24	92	21-Feb-22 A	14-Jul-22	-287		-6							
	Remaning Works		110	21-Feb-22	07-Jul-22	24	92	21-Feb-22 A	14-Jul-22	-287		-6							
	U-Trough C Structures		128	14-Feb-22	21-Jul-22	30	97	14-Feb-22 A	20-Jul-22	-292		1							
	Associated Works		144	05-Jan-22	04-Jul-22	61	94	05-Jan-22 A	16-Jul-22	-289		-11							
	Section 5 of the Works - Landscaping Works		91	14-Apr-22	05-Aug-22	0	81	18-May-22	22-Aug-22	-320		-14							
	Landscape Hardwork		30	04-May-22	09-Jun-22	0	30	27-May-22	02-Jul-22	-278		-19							
	Landscape Softwork		91	14-Apr-22	05-Aug-22	0	81	18-May-22	22-Aug-22	-320		-14							
P2-Cal.C	LC25380	Landscape Softworks for U-Trough C	81	14-Apr-22	25-Jul-22	0	81	18-May-22	22-Aug-22	-320	0%	-24							
P2-Cal.C	LC25400	Landscape Softworks for U-Trough A and B	25	12-May-22	10-Jun-22	0	25	04-Jun-22	04-Jul-22	-278	0%	-19							
P2-Cal.C	LC25440	Installation of Water Points for Landscape Works	60	26-May-22	05-Aug-22	0	60	13-Jun-22	22-Aug-22	-320	0%	-14							

High Level 3 Months Look Ahead Programme			
Activities	May-22	June -22	July-22
Trial pit			
Underground utilities detection			
Temporary traffic arrangement Setup			
Road construction			
Asphalt Paving			
Pier, Staircase and lift shaft construction			
Bridge Construction			

Activity ID	Activity Name	Planned Duration	Remaining Duration	Schedule % Complete	Start	Finish	Total Float	Classic Schedule Layout									
								Qtr 1, 2022	Qtr 2, 2022		Qtr 3, 2022		Qtr 4, 2022				
								Feb	Mar	Apr	May	Jun	Jul	Aug	Sep	Oct	
NE/2017/06 NE/2017/06 TKO-LTT TCSS_3MRP																	
NE/2017/06.CW Contract Award / Commencement of Works																	
NE/2017/06.AD Access Date																	
NE/2017/06.AD.000 General																	
NE/2017/06.AD.000.AD Access Date																	
DWP10672	Portion 1B of the Site	0	0	0%	30-Apr-22*		-369				◆ Portion 1B of the Site, 30-Apr-22*						
DWP10674	Portion 1C of the Site	0	0	0%	30-Apr-22*		-413				◆ Portion 1C of the Site, 30-Apr-22*						
DWP10676	Portion 2A of the Site	0	0	0%	30-Apr-22*		-344				◆ Portion 2A of the Site, 30-Apr-22*						
DWP10680	Portion 3A of the Site	0	0	0%	30-Apr-22*		-376				◆ Portion 3A of the Site, 30-Apr-22*						
DWP10686	Portion 5A of the Site	0	0	0%	21-Jun-22*		8					◆ Portion 5A of the Site, 21-Jun-22*					
DWP10688	Portion 5B of the Site	0	0	0%	30-Apr-22*		-51				◆ Portion 5B of the Site, 30-Apr-22*						
DWP10690	Portion 5C of the Site	0	0	0%	21-Jun-22*		0					◆ Portion 5C of the Site, 21-Jun-22*					
NE/2017/06.KD Key Date and Stages / Sections of the Achievement																	
NE/2017/06.KD.000 General																	
NE/2017/06.KD.000.03 Key Date and Stages / Sections of the Achievement																	
DWP8130	KD4 - Stage 2A Works	0	0	0%	28-Jun-22	28-Jun-22*	-366								◆ KD4 - Stage 2A Works,		
DWP8140	KD5 - Stage 2B Works	0	0	0%	28-Jun-22	28-Jun-22*	-366								◆ KD5 - Stage 2B Works,		
DWP8160	KD7 - Stage 4A Works	0	0	0%	28-Jun-22	28-Jun-22*	-366								◆ KD7 - Stage 4A Works,		
DWP8170	KD8 - Stage 4B Works	0	0	0%	28-Jun-22	28-Jun-22*	-366								◆ KD8 - Stage 4B Works,		
NE/2017/06.MD Cost Centre Milestone Dates																	
NE/2017/06.MD.1 General																	
NE/2017/06.MD.1.1 CC B - Central System - TKOLTT																	
NE/2017/06.MD.1.2 CC B1 - Central System - CBL																	
NE/2017/06.MD.1.3 CC C - Traffic Control Devices - TKOLTT																	
NE/2017/06.MD.1.4 CC C1 - Traffic Control Devices - CBL																	
NE/2017/06.MD.1.5 CC D - Communication System - TKOLTT																	
NE/2017/06.MD.1.6 CC D1 - Communication System - CBL																	
NE/2017/06.MD.1.7 CC E - CCTV System - TKOLTT																	
NE/2017/06.MD.1.8 CC E1 - CCTV System - CBL																	
NE/2017/06.MD.1.9 CC F - Building PABX System - TKOLTT																	
NE/2017/06.MD.1.11 CC G - ET System - TKOLTT																	
NE/2017/06.MD.1.10 CC H - PA System - TKOLTT																	
NE/2017/06.MD.1.12 CC I - Radio System - TKOLTT																	
NE/2017/06.MD.1.13 CC J - Detection System - TKOLTT																	
NE/2017/06.MD.1.15 CC J1 - Detection System - CBL																	
NE/2017/06.MD.1.14 CC K - Manual Fallback System - TKOLTT																	
NE/2017/06.MD.1.16 CC L - Operation Facilities - TKOLTT																	
NE/2017/06.MD.1.17 CC M - Power Distribution System - TKOLTT																	
NE/2017/06.MD.1.18 CC M1 - Power Distribution System - CBL																	
NE/2017/06.MD.1.19 CC N - Speed Enforcement System - TKOLTT																	
DWP9952	Complete Site Commissioning Test	0	0	0%	30-May-22	30-May-22	-337					◆ Complete Site Commissioning Test,					
NE/2017/06.MD.1.20 CC N1 - Speed Enforcement System - CBL																	
NE/2017/06.MD.1.21 CC O - Government Optical Fibre System - TKOLTT																	
NE/2017/06.MD.1.22 CC O1 - Government Optical Fibre System - CBL																	
NE/2017/06.MD.1.23 CC P - Training and Documentation - TKOLTT																	
DWP10220	Acceptance of all Training Manuals	0	0	0%	02-May-22	13-Jun-22	-193					◆ Acceptance of all Training Manuals,					
DWP10450	Acceptance of Operation and Maintenance Manuals	0	0	0%	02-May-22	13-Jun-22	634					◆ Acceptance of Operation and Maintenance Manuals,					
NE/2017/06.MD.1.24 CC P1 - Training and Documentation - CBL																	
NE/2017/06.MD.1.25 CC Q - Comprehensive Maintenance Services and DLP - TKOLTT																	
NE/2017/06.MD.1.26 CC Q1 - Comprehensive Maintenance Services and DLP - CBL																	
NE/2017/06.1 Preliminary																	
NE/2017/06.1.A0 Preliminary and General																	
NE/2017/06.DS Design Stage																	
NE/2017/06.DS.PSP Prepare / Submission of PSP for TKO-LTT TCSS and CBL TCSS																	
NE/2017/06.DS.FSP Prepare / Submission of FSP For TKO-LTT TCSS and CBL TCSS																	
NE/2017/06.DS.FDS Preparation of Functional Design Specification (FDS)																	
NE/2017/06.DS.SWD Software Development (except GUI) for TKO-LTT TCSS and CBL TCSS																	
NE/2017/06.DS.GUI GUI Development for TKO-LTT TCSS and CBL TCSS																	
NE/2017/06.DS.FAT Preparation / Submission of FAT Procedures																	
NE/2017/06.DS.SCT Preparation / Submission of SCT Procedures																	
NE/2017/06.DS.SCT.1 Central System																	
DWP8260	Preparation & Submission of Central System SCT Procedure	28	28	0%	30-Apr-22	27-May-22	19					Preparation & Submission of Central System SCT Procedure					
DWP8270	Comment on SCT Procedure / Meeting With Engineer	28	28	0%	28-May-22	24-Jun-22	19					Comment on SCT Procedure / Meeting With Engineer					
NE/2017/06.DS.SCT.2 Traffic Control Devices																	
DWP8320	Resubmission of SCT Procedure	14	14	71.43%	20-Apr-22 A	13-May-22	-388					Resubmission of SCT Procedure					
DWP8330	Approval of SCT Procedure	28	28	0%	14-May-22	10-Jun-22	-388					Approval of SCT Procedure					
NE/2017/06.DS.SCT.3 Communication System																	
NE/2017/06.DS.SCT.4 CCTV System																	
DWP8380	Preparation & Submission of CCTV System SCT Procedure	28	28	0%	30-Apr-22	27-May-22	-458					Preparation & Submission of CCTV System SCT Procedure					
DWP8390	Comment on SCT Procedure / Meeting With Engineer	28	28	0%	28-May-22	24-Jun-22	-458					Comment on SCT Procedure / Meeting With Engineer					
NE/2017/06.DS.SCT.5 Building PABX System																	
DWP8440	Resubmission of SCT Procedure	14	14	0%	28-May-22	10-Jun-22	-416					Resubmission of SCT Procedure					
NE/2017/06.DS.SCT.6 Emergency Telephone System																	
DWP8480	Resubmission of SCT Procedure	14	14	0%	28-May-22	10-Jun-22	-416					Resubmission of SCT Procedure					
NE/2017/06.DS.SCT.7 Public Address System																	
DWP8500	Preparation & Submission of Public Address System SCT Procedure	28	28	0%	30-Apr-22	27-May-22	-437					Preparation & Submission of Public Address System SCT Procedure					
DWP8510	Comment on SCT Procedure / Meeting With Engineer	28	28	0%	28-May-22	24-Jun-22	-437					Comment on SCT Procedure / Meeting With Engineer					
NE/2017/06.DS.SCT.8 Radio System																	
NE/2017/06.DS.SCT.9 Detection System																	

Activity ID	Activity Name	Planned Duration	Remaining Duration	Schedule % Complete	Start	Finish	Total Float	Classic Schedule Layout											
								Qtr 1, 2022	Qtr 2, 2022	Qtr 3, 2022	Qtr 4, 2022								
								Feb	Mar	Apr	May	Jun	Jul	Aug	Sep	Oct			
DWP8580	Preparation & Submission of Detection System SCT Procedure	28	28	0%	30-Apr-22	27-May-22	-444												
DWP8590	Comment on SCT Procedure / Meeting With Engineer	28	28	0%	28-May-22	24-Jun-22	-444												
NE/2017/06.DS.SCT.10 Manual Fallback System																			
DWP8620	Preparation & Submission of Manual Fallback System SCT Procedure	28	28	0%	30-Apr-22	27-May-22	-416												
DWP8630	Comment on SCT Procedure / Meeting With Engineer	28	28	0%	28-May-22	24-Jun-22	-416												
NE/2017/06.DS.SCT.11 Operation Facilities																			
DWP8660	Preparation & Submission of Operation Facilities SCT Procedure	28	28	0%	30-Apr-22	27-May-22	-444												
DWP8670	Comment on SCT Procedure / Meeting With Engineer	28	28	0%	28-May-22	24-Jun-22	-444												
NE/2017/06.DS.SCT.12 Power Distribution System																			
DWP8710	Comment on SCT Procedure / Meeting With Engineer	28	28	0%	22-May-22	19-Jun-22	-473												
NE/2017/06.DS.SCT.13 Speed Enforcement System																			
DWP8750	Comment on SCT Procedure / Meeting With Engineer	28	28	0%	28-May-22	24-Jun-22	-400												
NE/2017/06.DS.SCT.14 Optical Fibre system																			
NE/2017/06.DS.SAT Preparation / Submission of SAT Procedures																			
NE/2017/06.DS.SAT.1 Central System																			
NE/2017/06.DS.SAT.2 Traffic control Devices																			
NE/2017/06.DS.SAT.3 Communication System																			
DWP3190	Preparation & Submission of Communication System SAT Procedure	28	28	0%	30-Apr-22	27-May-22	-360												
DWP3200	Comment on SAT Procedure / Meeting With Engineer	28	28	0%	28-May-22	24-Jun-22	-360												
NE/2017/06.DS.SAT.4 CCTV System																			
NE/2017/06.DS.SAT.5 Building PABX System																			
NE/2017/06.DS.SAT.6 Emergency Telephone System																			
NE/2017/06.DS.SAT.7 Public Address System																			
NE/2017/06.DS.SAT.8 Radio System																			
DWP3390	Preparation & Submission of Radio System SAT Procedure	28	28	0%	30-Apr-22	27-May-22	-323												
DWP3400	Comment on SAT Procedure / Meeting With Engineer	28	28	0%	28-May-22	24-Jun-22	-323												
NE/2017/06.DS.SAT.9 Detection System																			
NE/2017/06.DS.SAT.10 Manual Fallback System																			
NE/2017/06.DS.SAT.11 Operation Facilities																			
NE/2017/06.DS.SAT.12 Power Distribution System																			
NE/2017/06.DS.SAT.13 Speed Enforcement System																			
NE/2017/06.DS.SAT.14 Optical Fibre system																			
DWP3630	Preparation & Submission of Optical Fibre System SAT Procedure	28	28	0%	30-Apr-22	27-May-22	-374												
DWP3640	Comment on SAT Procedure / Meeting With Engineer	28	28	0%	28-May-22	24-Jun-22	-374												
NE/2017/06.EMT Equipment Manufacturing and FAT Stage for TKO-LTT TCSS and																			
NE/2017/06.CST Construction Stage for TKO-LTT TCSS																			
NE/2017/06.CST.S1A1B Works For Section 1A and Section 1B																			
NE/2017/06.CST.S1A1B.1A Stage 1A Works (ADB within Portion 1A)																			
NE/2017/06.CST.S1A1B.1A.3 Administration Building																			
DWP4200	Installation of Communication Node Equipment	10	10	0%	03-May-22	12-May-22	-324												
DWP4260	Installation of TCS computer Equipment	30	30	0%	30-Apr-22	29-May-22	-372												
DWP4270	Installation of Manual Fallback Control Equipment	30	30	0%	30-May-22	28-Jun-22	-372												
NE/2017/06.CST.S1A1B.1A.1 Site Commissioning Test of Fibre Cable																			
DWP4170	Fibre Cable Test (End to End)	14	14	0%	08-May-22	22-May-22	-299												
NE/2017/06.CST.S1A1B.1A.2 Sub-system Site Commissioning Test																			
DWP4280	SCT for Power Distribution Equipment	7	7	0%	08-May-22	15-May-22	-321												
DWP4290	SCT for Comms, Equipment	6	6	0%	13-May-22	18-May-22	-324												
DWP4300	SCT for PABX Equipment	6	6	0%	08-May-22	14-May-22	-320												
DWP4310	SCT for PA Equipment	7	7	0%	08-May-22	15-May-22	-321												
DWP4320	SCT for ET Equipment	6	6	0%	08-May-22	14-May-22	-320												
DWP4330	SCT for Radio Equipment	7	7	0%	08-May-22	15-May-22	-321												
DWP4340	SCT for Operation Facilities Equipment	7	7	0%	08-May-22	15-May-22	-321												
NE/2017/06.CST.S1A1B.1B Stage 1B Works (Tunnel, Underpass and Open Roads within Portion 1B)																			
NE/2017/06.CST.S1A1B.1B.1 Installation of Cable Containment																			
NE/2017/06.CST.S1A1B.1B.2 Laying Cables																			
NE/2017/06.CST.S1A1B.1B.3 Installation of Traffic Control Field Equipment																			
DWP4490	VLSL inside Tunnel	30	30	0%	30-Apr-22	29-May-22	-349												
DWP4520	VLSL on Gantry	14	14	0%	09-May-22	23-May-22	-365												
DWP4530	Roadside VMS	14	14	0%	23-May-22	06-Jun-22	-365												
DWP4540	Traffic Light Signal	14	14	0%	06-Jun-22	20-Jun-22	-365												
DWP4550	PVMS	14	14	0%	30-Apr-22	13-May-22	-369												
DWP4560	Tunnel Closed Sign	14	14	0%	14-May-22	27-May-22	-369												
DWP4570	Turn-on Radio Sign	14	14	0%	28-May-22	10-Jun-22	-369												
DWP4580	Manual Barrier	14	14	0%	11-Jun-22	24-Jun-22	-369												
NE/2017/06.CST.S1A1B.1B.3.2 FVMS-FVMS/101/A																			
DWP4440	Assembly of FVMS at nearby area	2	2	0%	30-Apr-22	02-May-22	-320												
DWP4450	Erect the FVMS on Gantry	1	1	0%	02-May-22	03-May-22	-320												
NE/2017/06.CST.S1A1B.1B.3.1 FVMS-FVMS/102/A																			
DWP4460	Assembly of FVMS at Nearby Area	2	2	0%	03-May-22	05-May-22	-320												
DWP4470	Erect the FVMS on Gantry	1	1	0%	05-May-22	06-May-22	-320												
NE/2017/06.CST.S1A1B.1B.4 Installation of Leaky Cable and Radio Equipment																			
DWP4590	Leaky Cable inside Tunnel / Underpass	14	14	0%	17-May-22	02-Jun-22	-217												
NE/2017/06.CST.S1A1B.1B.5 Installation of CCTV																			
DWP4600	Erect CCTV Highmasts	14	14	0%	30-Apr-22	13-May-22	-334												
NE/2017/06.CST.S1A1B.1B.6 Installation of Vehicle Detectors																			
DWP4650	Erect Poles for OHVD	7	7	0%	30-Apr-22	06-May-22	-327												
DWP4660	OHVD	7	7	0%	07-May-22	13-May-22	-327												
NE/2017/06.CST.S1A1B.1B.7 Installation of ET Equipment inside Tunnel																			
NE/2017/06.CST.S1A1B.1B.8 Installation of PA Equipment																			
DWP7790	Installation of PA Equipment	14	14	0%	05-May-22	18-May-22	-332												

█ Actual Level of Effort
 █ Remaining Work
 █ Critical Remaining Work
 ◆ Milestone

NE/2017/06 TKO-LTT TCSS_3MRP			Classic Schedule Layout					03-May-22 15:27									
Activity ID	Activity Name	Planned Duration	Remaining Duration	Schedule % Complete	Start	Finish	Total Float	Qtr 1, 2022			Qtr 2, 2022			Qtr 3, 2022			Qtr 4, 2022
								Feb	Mar	Apr	May	Jun	Jul	Aug	Sep	Oct	
NE/2017/06.CST.S1A1B.1B.9	Installation of Enforcement Equipment	7	7	0%	30-Apr-22	06-May-22	-334										
DWP4665	Installation of Enforcement Equipment	5	5	0%	30-Apr-22	04-May-22	-332										
DWP4670	SEC inside Tunnel	7	7	0%	30-Apr-22	06-May-22	-337										
NE/2017/06.CST.S1A1B.1B.10	Installation of Control Cabinet	7	7	0%	07-May-22	13-May-22	-344										
DWP4700	Control Cabinets for SEC	7	7	0%	07-May-22	13-May-22	-344										
NE/2017/06.CST.S1A1B.1B.11	Local Cables Installation, Testing and Termination	23	23	0%	14-May-22	05-Jun-22	-350										
DWP4710	Cables Installation, Testing and Termination at TCSS Cabinet	10	10	0%	19-May-22	29-May-22	-350										
DWP4720	Cabinet Installation, Testing and Termination at SEC Cabinet	10	10	0%	14-May-22	23-May-22	-344										
DWP4730	Fibre Cable Termination	7	7	0%	29-May-22	05-Jun-22	-350										
NE/2017/06.CST.S1A1B.1B.12	Site Commissioning Test of TCD and fibre Cable	37	37	0%	06-May-22	12-Jun-22	-350										
DWP4740	SCT for Power Distribution Equipment	7	7	0%	29-May-22	05-Jun-22	-343										
DWP4760	SCT for ET inside Tunnel	7	7	0%	06-May-22	13-May-22	-319										
DWP4770	SCT for PA Equipment	7	7	0%	19-May-22	25-May-22	-332										
DWP4780	SCT for CCTV	7	7	0%	29-May-22	05-Jun-22	-343										
DWP4790	SCT for VD	7	7	0%	29-May-22	05-Jun-22	-343										
DWP4800	SCT for OHVD	7	7	0%	29-May-22	05-Jun-22	-343										
DWP4810	SCT For SEC	7	7	0%	24-May-22	30-May-22	-337										
DWP4820	SCT for Weighbridge	7	7	0%	24-May-22	30-May-22	-337										
DWP4830	Fibre Cable Test (End to End)	7	7	0%	05-Jun-22	12-Jun-22	-350										
NE/2017/06.CST.S1A1B.1C	Stage 1C Works (EVb and WVb within Portion 1C)	60	60	0%	30-Apr-22	28-Jun-22	-336										
DWP4880	Laying Cables (fibre backbone, power)	10	10	0%	02-May-22	12-May-22	-360										
DWP4890	Test of Cables (signal and power)	3	3	0%	05-Jun-22	08-Jun-22	-360										
DWP4900	Local Cables Installation, Testing and Termination	7	7	0%	08-Jun-22	15-Jun-22	-360										
NE/2017/06.CST.S1A1B.1C.5	Site Commissioning Test of Fibre Cable	7	7	0%	15-Jun-22	22-Jun-22	-330										
DWP5250	Fibre Cable Test (End to End)	7	7	0%	15-Jun-22	22-Jun-22	-330										
NE/2017/06.CST.S1A1B.1C.2	West Ventilation Building	50	50	0%	30-Apr-22	18-Jun-22	-363										
DWP4910	Installation of Equipment Rack	8	8	0%	30-Apr-22	07-May-22	-331										
DWP4920	Installation of Communication Node Equipment	10	10	0%	07-May-22	17-May-22	-331										
DWP4930	Installation of PABX Equipment	10	10	0%	30-Apr-22	09-May-22	-323										
DWP4950	Installation of ET Equipment	10	10	0%	30-Apr-22	09-May-22	-323										
DWP4960	Installation of Radio Equipment (Incl. Antenna and Feeder)	10	10	0%	30-Apr-22	09-May-22	-323										
DWP4970	Installation of Operation Facilities Equipment	10	10	0%	30-Apr-22	09-May-22	-323										
DWP4975	Installation of TCS Computer Equipment	50	50	0%	30-Apr-22	18-Jun-22	-413										
NE/2017/06.CST.S1A1B.1C.1	Sub-systems Site Commissioning Test	7	7	0%	15-Jun-22	22-Jun-22	-360										
DWP4990	SCT for Power Distribution Equipment	7	7	0%	15-Jun-22	22-Jun-22	-360										
DWP5000	SCT for Comms, Equipment	7	7	0%	15-Jun-22	22-Jun-22	-360										
DWP5010	SCT for PABX Equipment	7	7	0%	15-Jun-22	22-Jun-22	-360										
DWP5020	SCT for PA Equipment	7	7	0%	15-Jun-22	22-Jun-22	-360										
DWP5030	SCT for ET Equipment	7	7	0%	15-Jun-22	22-Jun-22	-360										
DWP5040	SCT for Radio Equipment	7	7	0%	15-Jun-22	22-Jun-22	-360										
DWP5050	SCT for Operation Facilities Equipment	7	7	0%	15-Jun-22	22-Jun-22	-360										
NE/2017/06.CST.S1A1B.1C.3	East Ventilation Building	60	60	0%	30-Apr-22	28-Jun-22	-373										
DWP5080	Installation of Equipment Rack	7	7	0%	30-Apr-22	06-May-22	-330										
DWP5090	Installation of Communication Node Equipment	10	10	0%	07-May-22	16-May-22	-330										
DWP5100	Installation of PABX Equipment	10	10	0%	30-Apr-22	09-May-22	-323										
DWP5120	Installation of ET Equipment	10	10	0%	30-Apr-22	09-May-22	-323										
DWP5130	Installation of Radio Equipment (Incl. Antenna and Feeder)	10	10	0%	30-Apr-22	09-May-22	-323										
DWP5140	Installation of Operation Facilities Equipment	14	14	0%	30-Apr-22	13-May-22	-327										
DWP5145	Installation of TCS Computer Equipment	60	60	0%	30-Apr-22	28-Jun-22	-373										
DWP5150	Installation of Manual Fallback Control Equipment	60	60	0%	30-Apr-22	28-Jun-22	-373										
NE/2017/06.CST.S1A1B.1C.4	Sub-systems Site Commissioning Test-1	7	7	0%	15-Jun-22	22-Jun-22	-360										
DWP5170	SCT for Power Distribution Equipment	7	7	0%	15-Jun-22	22-Jun-22	-360										
DWP5180	SCT for Comms, Equipment	7	7	0%	15-Jun-22	22-Jun-22	-360										
DWP5190	SCT for PABX Equipment	7	7	0%	15-Jun-22	22-Jun-22	-360										
DWP5200	SCT for PA Equipment	7	7	0%	15-Jun-22	22-Jun-22	-360										
DWP5210	SCT for ET Equipment	7	7	0%	15-Jun-22	22-Jun-22	-360										
DWP5220	SCT for Radio Equipment	7	7	0%	15-Jun-22	22-Jun-22	-360										
DWP5230	SCT for Operation Facilities Equipment	7	7	0%	15-Jun-22	22-Jun-22	-360										
NE/2017/06.CST.S1A1B.2A	Stage 2A Works (Within Portion 2A)	45	45	0%	30-Apr-22	13-Jun-22	634										
DWP5790	Handover of Holding-down Bolts for Pole Foundation to Civil	1	1	0%	30-Apr-22	01-May-22	678										
NE/2017/06.CST.S1A1B.2A.1	Laying Cables (Fibre, Signal and Power)	16	16	0%	30-Apr-22	15-May-22	-339										
NE/2017/06.CST.S1A1B.2A.1.1	Installation of Cable Containment	8	8	0%	30-Apr-22	07-May-22	-339										
DWP5680	Cable Containment on Gantry	8	8	0%	30-Apr-22	07-May-22	-339										
NE/2017/06.CST.S1A1B.2A.1.2	Laying Cables	8	8	0%	07-May-22	15-May-22	-339										
DWP5670	Fibre, Signal and Power Cables along Roadside	8	8	0%	07-May-22	15-May-22	-339										
NE/2017/06.CST.S1A1B.2A.2	Installation of Traffic Control Field Equipment	15	15	0%	30-Apr-22	14-May-22	-324										
DWP5940	MLCS	5	5	0%	30-Apr-22	04-May-22	-327										
DWP5950	Roadside VMS	5	5	0%	05-May-22	09-May-22	-327										
DWP5960	Tunnel Closed Sign	5	5	0%	10-May-22	14-May-22	-327										
NE/2017/06.CST.S1A1B.2A.2.1	FVMS - FVMS/201A	7	7	0%	30-Apr-22	06-May-22	-316										
DWP5920	Assembly of FVMS at Nearby Area	4	4	0%	30-Apr-22	03-May-22	-316										
DWP5930	Erect the FVMS on Gantry	3	3	0%	04-May-22	06-May-22	-316										
NE/2017/06.CST.S1A1B.2A.3	Installation of CCTV	30	30	0%	30-Apr-22	30-May-22	-339										
DWP5690	Assembly and erect CCTV Highmast for CCTV-TV/108/A	7	7	0%	30-Apr-22	06-May-22	-339										
DWP5700	CCTV-TV /108/A	3	3	0%	07-May-22	09-May-22	-339										
DWP5860	Assembly and erect CCTV Highmast for CCTV-TV/247/C	3	3	0%	10-May-22	13-May-22	-339										
DWP5870	CCTV-TV /247/C	3	3	0%	13-May-22	16-May-22	-339										
DWP5880	Mounting Bracket for CCTV in Underpass	7	7	0%	16-May-22	23-May-22	-339										

Actual Level of Effort Remaining Work ◆ Milestone
 Actual Work Critical Remaining Work

Table with columns: Activity ID, Activity Name, Planned Duration, Remaining Duration, Schedule % Complete, Start, Finish, Total Float, and Gantt chart bars for months Feb to Oct. Includes activities like CCTV Camera, Installation of Vehicle Detectors, Local Cables Installation, etc.

Legend for Gantt chart: Actual Level of Effort (blue bar), Actual Work (green bar), Remaining Work (light green bar), Critical Remaining Work (red bar), Milestone (diamond symbol).

Activity ID	Activity Name	Planned Duration	Remaining Duration	Schedule % Complete	Start	Finish	Total Float	Classic Schedule Layout									
								Qtr 1, 2022	Qtr 2, 2022		Qtr 3, 2022		Qtr 4, 2022				
								Feb	Mar	Apr	May	Jun	Jul	Aug	Sep	Oct	
NE/2017/06.CST.S1A1B.4A.7	Site Commissioning Test of TCD and Fibre Cable	10	10	0%	04-Jun-22	13-Jun-22	-351										
DWP5620	SCT for Power Distribution Equipment	4	4	0%	08-Jun-22	12-Jun-22	-350										
DWP5625	SCT for VLS and VMS	3	3	0%	08-Jun-22	11-Jun-22	-349										
DWP5640	SCT for CCTV	3	3	0%	08-Jun-22	11-Jun-22	-349										
DWP5645	SCT for VD	3	3	0%	08-Jun-22	11-Jun-22	-349										
DWP5650	Fibre Cable Test (End to End)	10	10	0%	04-Jun-22	13-Jun-22	-351										
NE/2017/06.CST.S1A1B.4B	Stage 4B Works (Bridges within Portion 4B)	17	17	0%	30-Apr-22	16-May-22	662										
DWP6220	Handover of Holding-down Bolts for Pole Foundation to Civil	3	3	0%	30-Apr-22	02-May-22	676										
DWP6270	Laying Cables (Fibre, Signal and Power) along Roadside	7	7	0%	30-Apr-22	06-May-22	-323										
NE/2017/06.CST.S1A1B.4B.4	Installation of Vehicle Detectors	10	10	0%	30-Apr-22	09-May-22	-323										
DWP6200	Erect VD Pole for VD/105/A	3	3	0%	30-Apr-22	02-May-22	-323										
DWP6210	VD/105/A	7	7	0%	03-May-22	09-May-22	-323										
NE/2017/06.CST.S1A1B.4B.1	Installation of Control Cabinet	1	1	0%	30-Apr-22	01-May-22	-321										
DWP7870	Installation of Control Cabinet	1	1	0%	30-Apr-22	01-May-22	-321										
NE/2017/06.CST.S1A1B.4B.6	Local Cables Installation, Testing and Termination	12	12	0%	01-May-22	12-May-22	-323										
DWP6145	Local Cables Installation (fibre, signal and power) along Roadside	3	3	0%	07-May-22	09-May-22	-323										
DWP6150	Cables Installation, Testing and Termination at TCSS Cabinet	3	3	0%	10-May-22	12-May-22	-323										
DWP6160	Fibre Cable Termination	7	7	0%	01-May-22	08-May-22	-321										
NE/2017/06.CST.S1A1B.4B.7	Site Commissioning Test of TCD and Fibre Cable	9	9	0%	08-May-22	16-May-22	-323										
DWP6170	SCT for Power Distribution Equipment	3	3	0%	13-May-22	15-May-22	-322										
DWP6180	SCT for VD	4	4	0%	13-May-22	16-May-22	-323										
DWP6190	Fibre Cable Test (End to End)	7	7	0%	08-May-22	15-May-22	-321										
NE/2017/06.SATT	SAT for TKO-LTT TCSS	0	0	0%			0										
NE/2017/06.OPTT	Operability Period Test for the TKO-LTT TCSS	0	0	0%			0										
NE/2017/06.DLPT	DLP for the TKO-LTT TCSS	0	0	0%			0										
NE/2017/06.DOC1	Documentation Submission for TKO-LTT TCSS	45	45	0%	30-Apr-22	13-Jun-22	634										
DWP10780	System Description	6	6	0%	30-Apr-22	05-May-22	674										
DWP10790	Operation Manual	5	5	0%	30-Apr-22	04-May-22	-195										
DWP10800	System Administration Manual	11	11	0%	30-Apr-22	11-May-22	668										
DWP10820	Equipment Maintenance Manual	45	45	0%	30-Apr-22	13-Jun-22	634										
NE/2017/06.TRT	Training for TKO-LTT TCSS	0	0	0%			0										
NE/2017/06.EMC	Equipment Manufacturing and Delivery for CBL TCSS	0	0	0%			0										
NE/2017/06.CSC1	Construction Stage for CBL TCSS	51	51	0%	30-Apr-22	28-Jun-22	532										
NE/2017/06.CSC1.S2A2B	Works for Section 2A and Section 2B	51	51	0%	30-Apr-22	28-Jun-22	532										
NE/2017/06.CSC1.S2A2B.5A	Stage 5 Works (Within Portion 5A)	1	1	0%	21-Jun-22	22-Jun-22	537										
DWP6630	Handover of Holding-down Bolts for Pole Foundation to Civil	1	1	0%	21-Jun-22	22-Jun-22	626										
NE/2017/06.CSC1.S2A2B.5A.1	Laying Cables (fibre, signal and power)	0	0	0%			0										
NE/2017/06.CSC1.S2A2B.5A.2	Installation of Traffic Control Field Equipment	0	0	0%			0										
NE/2017/06.CSC1.S2A2B.5A.2.1	FVMS - FVMS/141/C	0	0	0%			0										
NE/2017/06.CSC1.S2A2B.5A.3	Installation of CCTV	0	0	0%			0										
NE/2017/06.CSC1.S2A2B.5A.4	Installation of Control Cabinet	0	0	0%			0										
NE/2017/06.CSC1.S2A2B.5A.5	Local Cables Installation, Testing and Termination	0	0	0%			0										
NE/2017/06.CSC1.S2A2B.5A.6	Site Commissioning Test of TCD and Fibre Cable	0	0	0%			0										
NE/2017/06.CSC1.S2A2B.5B	Stage 5 Works (Within Portion 5B)	48	48	0%	30-Apr-22	24-Jun-22	534										
DWP6830	Handover of Holding-down Bolts for Pole Foundation to Civil	1	1	0%	30-Apr-22	01-May-22	678										
DWP6860	Rectification of Civil provisions Defects by others	28	28	0%	28-May-22	24-Jun-22	-51										
NE/2017/06.CSC1.S2A2B.5B.1	Laying Cables (fibre, signal and power)	0	0	0%			0										
NE/2017/06.CSC1.S2A2B.5B.2	Installation of Traffic Control Field Equipment	0	0	0%			0										
NE/2017/06.CSC1.S2A2B.5B.3	Installation of CCTV	0	0	0%			0										
NE/2017/06.CSC1.S2A2B.5B.4	Installation of Detection System Equipment	0	0	0%			0										
NE/2017/06.CSC1.S2A2B.5B.8	Installation of Enforcement Equipment	0	0	0%			0										
NE/2017/06.CSC1.S2A2B.5B.7	Installation of Control Cabinet	0	0	0%			0										
NE/2017/06.CSC1.S2A2B.5B.5	Local Cables Installation, Testing and Termination	0	0	0%			0										
NE/2017/06.CSC1.S2A2B.5B.6	Site Commissioning Test of TCD and Fibre Cable	0	0	0%			0										
NE/2017/06.CSC1.S2A2B.5C	Stage 5 Works (Within Portion 5C)	36	36	0%	18-May-22	28-Jun-22	532										
DWP7130	Handover of Holding-down Bolts for Pole Foundation to Civil	1	1	0%	18-May-22	19-May-22	660										
DWP7140	Portion 5C Access Date	0	0	0%	21-Jun-22	21-Jun-22	0										
DWP7150	Inspection of Civil Provisions and Submit Inspection Report	8	8	0%	21-Jun-22	28-Jun-22	0										
NE/2017/06.CSC1.S2A2B.5C.1	Laying Cables (fibre, signal and power)	0	0	0%			0										
NE/2017/06.CSC1.S2A2B.5C.2	Installation of Traffic Control Field Equipment	0	0	0%			0										
NE/2017/06.CSC1.S2A2B.5C.3	Installation of CCTV	0	0	0%			0										
NE/2017/06.CSC1.S2A2B.5C.7	Installation of Control Cabinet	0	0	0%			0										
NE/2017/06.CSC1.S2A2B.5C.5	Local Cables Installation, Testing and Termination	0	0	0%			0										
NE/2017/06.CSC1.S2A2B.5C.6	Site Commissioning Test of TCD and Fibre Cable	0	0	0%			0										
NE/2017/06.SATC	SAT for CBL TCSS	0	0	0%			0										
NE/2017/06.OPTC	Operability Period Test For the CBL TCSS	0	0	0%			0										
NE/2017/06.DLPC	DLP for the CBL TCSS	0	0	0%			0										
NE/2017/06.DOC	Documentation Submission for CBL TCSS	0	0	0%			0										
NE/2017/06.TRC	Training for CBL TCSS	0	0	0%			0										

Activity ID	Activity Name	Original Duration	Start	Finish	2022					
					Apr	May	Jun	Jul	Aug	
Tseung Kwan O Interchange and Associated Works 202205-env										
Construction Work										
Bridge Parapet & Utility Trough										
CON-15451	Installation of Movement Joint for Bridge S200	21	18-Aug-21 A	16-May-22						
Bridge Furniture & Road Work										
CON-15560	Road Pavement and Road Marking for Bridge ML	58	10-Jul-21 A	16-May-22						
CON-15629	Install Precast Cover for Bridge S100	40	20-Oct-21 A	16-May-22						
CON-15650	Road Pavement and Road Marking for Bridge S100	49	29-Oct-21 A	16-May-22						
CON-15590	Road Pavement and Road Marking for Bridge S300	43	05-Nov-21 A	16-May-22						
CON-15620	Road Pavement and Road Marking for Bridge S200	43	05-Nov-21 A	16-May-22						
Outstanding Works										
CON-16090	Outstanding Works	72	15-Feb-22 A	08-Jun-22						

Contract No. NE/2017/07 Cross Bay Link, Tseng Kwan O - Main Bridge and Associated Works

Activity ID	Activity Name	Original Duration	Remaining Duration	Start	Finish	Physical % Complete	April 2022					May 2022				June 2022			July 2022							
							27	03	10	17	24	01	08	15	22	29	05	12	19	26	03	10				
Cross Bay Link, Tseng Kwan O Main Bridge and Associated Works																										
Access Date																										
PAD1110	Access to Portion VI (NCE No.196 - Further extension of Portion VI to the Contractor on 30 April 2022)	0	0	30-Apr-22*	30-Apr-22	0%																				
Contractual Key Dates and Section of the Works																										
Resived Contractual Key Dates and Section of the Works																										
Area Handover Date																										
PAD1130	Access to Portion VI	0	0	08-Apr-22*	08-Apr-22	0%																				
Preliminaries, Contractor's Design & Method Statement Submission & Approval																										
Contractor's Design Submission and Approval																										
CDS1230	Design of cycle rack (incl. 14 days TRA)	111	18	12-Jun-21 A	25-Apr-22	75%																				
Precasting & Fabrication Works																										
Fabrication of Precast Segments (TKOI Entrustment Works)																										
Pre-stressing Works																										
Pre-stressing Works for Bridge S400																										
P-PF6000	Linking and stressing for 5B-5C (Linking yard No.2)	10	0	02-Apr-22 A	05-Apr-22 A	100%																				
P-PF6020	Linking and stressing for 5E-5F (Linking yard No.3)	10	0	01-Apr-22 A	05-Apr-22 A	100%																				
P-PF6060	Linking and stressing for 5A-5B (Linking yard No.2)	10	0	19-Mar-22 A	26-Mar-22 A	100%																				
P-PF6080	Linking and stressing for 5F-5G (Linking yard No.2)	10	10	08-Apr-22	17-Apr-22	0%																				
P-PF6100	Linking and stressing for 5C-5D (Linking yard No.1)	10	10	08-Apr-22	17-Apr-22	0%																				
P-PF6140	Linking and stressing for 5G-5H (Linking yard No.3)	10	10	08-Apr-22	17-Apr-22	0%																				
Pre-stressing Works for Bridge CT																										
P-PF7020	Linking and stressing for 9F-9G (Linking yard No.1)	10	10	22-Apr-22	01-May-22	0%																				
P-PF7040	Linking and stressing for 9C-9D (Linking yard No.2)	10	7	08-Apr-22 A	14-Apr-22	15%																				
P-PF7080	Linking and stressing for 9G-9H (Linking yard No.2)	10	10	18-Apr-22	27-Apr-22	0%																				
P-PF7120	Linking and stressing for 9B-9C (Linking yard No.1)	10	10	18-Apr-22	27-Apr-22	0%																				
P-PF7140	Linking and stressing for 9E-9F (Linking yard No.3)	10	0	31-Mar-22 A	02-Apr-22 A	100%																				
Pre-stressing Works for Bridge S200																										
P-PF8020	Linking and stressing for 2K-2L (Linking yard No.3)	10	10	21-Apr-22	30-Apr-22	0%																				
P-PF8040	Linking and stressing for 2J-2K (Linking yard No.2)	10	10	28-Apr-22	07-May-22	0%																				
Fabrication of Precast Pier (TKOI Entrustment Works)																										
S1-PP1007	Fabrication of precast pier for Pier 5C	15	0	19-Mar-22 A	31-Mar-22 A	100%																				
S1-PP1008	Fabrication of precast pier for Pier 9C	15	0	13-Mar-22 A	28-Mar-22 A	100%																				
S1-PP1009	Fabrication of precast pier for Pier 9G	15	0	26-Mar-22 A	05-Apr-22 A	100%																				
S1-PP1013	Fabrication of precast pier for Pier 2K	15	3	02-Mar-22 A	10-Apr-22	80%																				
S1-PP1014	Fabrication of precast pier for Pier 5G	15	0	26-Mar-22 A	08-Apr-22 A	100%																				
Section 1 of the Works- All Works within Portion I of the Site (Entrusted Works of TKOI Viaduct)																										
Construction Work (Works Available for Piles 5D,9D,5E, 9E, 5F, 9F, 5H, 9H, 1L, 2L)																										
Stitching Work, TCSS, Duct and Handover Works																										
S1-SW0095	Delivery of parapet skin for Bridge ML (NCE No.177 - target to Hong Kong on 28 Apr 2022)	0	0		28-Apr-22*	0%																				
S1-SW1000	Stitching works, lay TCSS duct and handover to TCSS Contractor for ML (NCE185) (NCE177:delay delivery of parapet skin)	63	41	31-Dec-21 A	31-May-22	35%																				
S1-SW1015	Delivery of sign gantry at L1-W5 (NCE No.179: target to Hong Kong 19 May 22)	0	0		19-May-22*	0%																				
S1-SW1020	Construction of sign gantry at L1-W5	20	20	20-May-22	13-Jun-22	0%																				
S1-SW1040	Completion of Key Date 3A	0	0		31-May-22	0%																				
Construction Work (Works Available for Piles 5B,9B,5C,9C,5G,9G,2K)																										
Footway and cycle track, Road Surfacing, Street Furniture Installation and Remaining Works																										
S1-RW3000	Road pavement, street furniture installation, road marking and remaining works for Bridge ML	60	60	28-May-22	08-Aug-22	0%																				
S1-RW3020	Road pavement, street furniture installation, road marking and remaining works for Bridge S400	70	70	25-Jun-22	16-Sep-22	0%																				
S1-RW3040	Footway and cycle track, street furniture installation, and remaining Works for Bridge CT	70	70	25-Jun-22	16-Sep-22	0%																				
S1-RW3060	Road pavement, street furniture installation, road marking and remaining works for Bridge S200	49	49	05-Jul-22	30-Aug-22	0%																				
Construction Work for Piers 5B, 9B, 5C, 9C, 5G, 9G																										
Installation of Precast Pier & 2nd Pour for Pile Cap																										
Installation of Precast Pier & 2nd Pour for Pile Cap - 5B																										
S1-PP2060	Preparation work and delivery works for Pier 5B	5	0	16-Mar-22 A	27-Mar-22 A	100%																				
S1-PP3040	Installation of precast pier and 2st pour for pile cap 5B	10	2	29-Mar-22 A	09-Apr-22	85%																				
Installation of Precast Pier & 2nd Pour for Pile Cap - 9B																										
S1-PP2080	Preparation work and delivery works for Pier 9B	5	0	12-Mar-22 A	27-Mar-22 A	100%																				
S1-PP3060	Installation of precast pier and 2st pour for pile cap 9B	10	2	30-Mar-22 A	09-Apr-22	85%																				
Installation of Precast Pier & 2nd Pour for Pile Cap - 5C																										
S1-PP2140	Preparation work and delivery works for Pier 5C (PB1-1)	10	5	05-Apr-22 A	12-Apr-22	65%																				
S1-PP3120	Installation of precast pier and 2st pour for pile cap 5C	10	10	13-Apr-22	27-Apr-22	0%																				
Installation of Precast Pier & 2nd Pour for Pile Cap - 9C																										
S1-PP2160	Preparation work and delivery works for Pier 9C (PB1-1)	10	5	05-Apr-22 A	12-Apr-22	65%																				

█ Remaining Level of Effort █ Critical Remaining Work
█ Actual Work ◆ Milestone
█ Remaining Work ▶ Summary

Three Month Rolling Programme (April 2022 - July 2022)

Date	Revision	Checked	Approved
08-Apr-22	3MRP (Apr22 - Jul 22)		

Activity ID	Activity Name	Original Duration	Remaining Duration	Start	Finish	Physical % Complete	Gantt Chart (April 2022 - July 2022)											
							27	03	10	17	24	01	08	15	22	29	05	12
S1-PP3140	Installation of precast pier and 2st pour for pile cap 9C	7	7	14-Apr-22	25-Apr-22	0%	Installation of precast pier and 2st pour for pile cap 9C											
Installation of Precast Pier & 2nd Pour for Pile Cap - 9G							Installation of Precast Pier & 2nd Pour for Pile Cap - 9G											
S1-PP2180	Preparation work and delivery works for Pier 9G (PB1-2)	10	10	15-Apr-22	24-Apr-22	0%	Preparation work and delivery works for Pier 9G (PB1-2)											
S1-PP3160	Installation of precast pier and 2st pour for pile cap 9G	7	7	26-Apr-22	04-May-22	0%	Installation of precast pier and 2st pour for pile cap 9G											
Installation of Precast Pier & 2nd Pour for Pile Cap - 5G							Installation of Precast Pier & 2nd Pour for Pile Cap - 5G											
S1-PP2260	Preparation work and delivery works for Pier 5G (PB1-2)	10	10	15-Apr-22	24-Apr-22	0%	Preparation work and delivery works for Pier 5G (PB1-2)											
S1-PP3240	Installation of precast pier and 2st pour for pile cap 5G	10	10	25-Apr-22	06-May-22	0%	Installation of precast pier and 2st pour for pile cap 5G											
Installation of Precast Pier & 2nd Pour for Pile Cap - 5E							Installation of Precast Pier & 2nd Pour for Pile Cap - 5E											
S1-PP3260	Installation of precast pier and 2st pour for pile cap 5E	10	0	16-Mar-22 A	29-Mar-22 A	100%	Installation of precast pier and 2st pour for pile cap 5E											
Installation of Precast Pier & 2nd Pour for Pile Cap - 9E							Installation of Precast Pier & 2nd Pour for Pile Cap - 9E											
S1-PP3280	Installation of precast pier and 2st pour for pile cap 9E	10	0	17-Mar-22 A	29-Mar-22 A	100%	Installation of precast pier and 2st pour for pile cap 9E											
Installation of Precast Pier & 2nd Pour for Pile Cap - 5F							Installation of Precast Pier & 2nd Pour for Pile Cap - 5F											
S1-PP2240	Preparation work and delivery works for Pier 5F	5	0	24-Mar-22 A	27-Mar-22 A	100%	Preparation work and delivery works for Pier 5F											
S1-PP3220	Installation of precast pier and 2st pour for pile cap 5F	10	0	27-Mar-22 A	06-Apr-22 A	100%	Installation of precast pier and 2st pour for pile cap 5F											
Installation of Precast Pier & 2nd Pour for Pile Cap - 9F							Installation of Precast Pier & 2nd Pour for Pile Cap - 9F											
S1-PP2100	Preparation work and delivery works for Pier 9F	5	0	24-Mar-22 A	27-Mar-22 A	100%	Preparation work and delivery works for Pier 9F											
S1-PP3080	Installation of precast pier and 2st pour for pile cap 9F	10	0	28-Mar-22 A	06-Apr-22 A	100%	Installation of precast pier and 2st pour for pile cap 9F											
Stage 2 - Erection of Bridge Segments							Stage 2 - Erection of Bridge Segments											
Erection of Bridge Segments for Bridge S400 and Bridge CT							Erection of Bridge Segments for Bridge S400 and Bridge CT											
Segment erection between Pier 9D and Pier 9E - Stage 2-4							Segment erection between Pier 9D and Pier 9E - Stage 2-4											
S1-EB2064	Preparation work and delivery works for segment between Pier 9D and Pier 9E	11	0	19-Mar-22 A	02-Apr-22 A	100%	Preparation work and delivery works for segment between Pier 9D and Pier 9E											
S1-EB2065	Segment erection between Pier 9D and Pier 9E	1	0	02-Apr-22 A	02-Apr-22 A	100%	Segment erection between Pier 9D and Pier 9E											
Segment erection between Pier 5E and Pier 5F - Stage 2-5							Segment erection between Pier 5E and Pier 5F - Stage 2-5											
S1-EB2066	Preparation work and delivery works for segment between Pier 5E and Pier 5F (B1-1)	10	6	03-Apr-22 A	13-Apr-22	50%	Preparation work and delivery works for segment between Pier 5E and Pier 5F (B1-1)											
S1-EB2067	Segment erection between Pier 5E and Pier 5F	1	1	13-Apr-22	13-Apr-22	0%	Segment erection between Pier 5E and Pier 5F											
Segment erection between Pier 9E and Pier 9F - Stage 2-6							Segment erection between Pier 9E and Pier 9F - Stage 2-6											
S1-EB2068	Preparation work and delivery works for segment between Pier 9E and Pier 9F (B2-1)	10	7	04-Apr-22 A	14-Apr-22	45%	Preparation work and delivery works for segment between Pier 9E and Pier 9F (B2-1)											
S1-EB2069	Segment erection between Pier 9E and Pier 9F	1	1	14-Apr-22	14-Apr-22	0%	Segment erection between Pier 9E and Pier 9F											
Segment erection between Pier 5F and Pier 5G - Stage 2-13							Segment erection between Pier 5F and Pier 5G - Stage 2-13											
S1-EB2070	Preparation work and delivery works for segment between Pier 5F and Pier 5G (B1-4)	11	11	10-May-22	20-May-22	0%	Preparation work and delivery works for segment between Pier 5F and Pier 5G (B1-4)											
S1-EB2075	Segment erection between Pier 5F and Pier 5G	1	1	20-May-22	20-May-22	0%	Segment erection between Pier 5F and Pier 5G											
Segment erection between Pier 9F and Pier 9G - Stage 2-14							Segment erection between Pier 9F and Pier 9G - Stage 2-14											
S1-EB2080	Preparation work and delivery works for segment between Pier 9F and Pier 9G (B2-4)	11	11	11-May-22	21-May-22	0%	Preparation work and delivery works for segment between Pier 9F and Pier 9G (B2-4)											
S1-EB2081	Segment erection between Pier 9F and Pier 9G	1	1	21-May-22	21-May-22	0%	Segment erection between Pier 9F and Pier 9G											
Segment erection between Pier 5G and Pier 5H - Stage 2-15							Segment erection between Pier 5G and Pier 5H - Stage 2-15											
S1-EB2090	Preparation work and delivery works for segment between Pier 5G and Pier 5H (B1-5)	11	11	21-May-22	31-May-22	0%	Preparation work and delivery works for segment between Pier 5G and Pier 5H (B1-5)											
S1-EB2091	Segment erection between Pier 5G and Pier 5H	1	1	31-May-22	31-May-22	0%	Segment erection between Pier 5G and Pier 5H											
Segment erection between Pier 9G and Pier 9H - Stage 2-16							Segment erection between Pier 9G and Pier 9H - Stage 2-16											
S1-EB2100	Preparation work and delivery works for segment between Pier 9G and Pier 9H (B2-5)	11	11	22-May-22	01-Jun-22	0%	Preparation work and delivery works for segment between Pier 9G and Pier 9H (B2-5)											
S1-EB2101	Segment erection between Pier 9G and Pier 9H	1	1	01-Jun-22	01-Jun-22	0%	Segment erection between Pier 9G and Pier 9H											
Segment erection between Abutment 5A and Pier 5B - Stage 2-7							Segment erection between Abutment 5A and Pier 5B - Stage 2-7											
S1-EB2010	Preparation work and delivery works for segment between Abutment 5A and Pier 5B	22	1	22-Mar-22 A	18-Apr-22	100%	Preparation work and delivery works for segment between Abutment 5A and Pier 5B											
S1-EB2015	Segment erection between Abutment 5A and Pier 5B (Delay and resequence due to NE/2015/02 interface issue)	5	0	22-Mar-22 A	01-Apr-22 A	100%	Segment erection between Abutment 5A and Pier 5B (Delay and resequence due to NE/2015/02 interface issue)											
Segment erection between Abutment 9A and Pier 9B - Stage 2-8							Segment erection between Abutment 9A and Pier 9B - Stage 2-8											
S1-EB2020	Preparation work and delivery works for segment between Abutment 9A and Pier 9B	18	1	17-Mar-22 A	19-Apr-22	100%	Preparation work and delivery works for segment between Abutment 9A and Pier 9B											
S1-EB2025	Segment erection between Abutment 9A and Pier 9B (Delay and resequence due to NE/2015/02 interface issue)	5	0	17-Mar-22 A	03-Apr-22 A	100%	Segment erection between Abutment 9A and Pier 9B (Delay and resequence due to NE/2015/02 interface issue)											
Segment erection between Pier 5B and Pier 5C - Stage 2-9							Segment erection between Pier 5B and Pier 5C - Stage 2-9											
S1-EB2030	Preparation work and delivery works for segment between Pier 5B and Pier 5C (B1-2)	15	15	14-Apr-22	28-Apr-22	0%	Preparation work and delivery works for segment between Pier 5B and Pier 5C (B1-2)											
S1-EB2035	Segment erection between Pier 5B and Pier 5C	1	1	28-Apr-22	28-Apr-22	0%	Segment erection between Pier 5B and Pier 5C											
Segment erection between Pier 9B and Pier 9C - Stage 2-11							Segment erection between Pier 9B and Pier 9C - Stage 2-11											
S1-EB2040	Preparation work and delivery works for segment between Pier 9B and pier 9C (B1-3)	11	11	29-Apr-22	09-May-22	0%	Preparation work and delivery works for segment between Pier 9B and pier 9C (B1-3)											
S1-EB2045	Segment erection between Pier 9B and Pier 9C	10	10	29-Apr-22	08-May-22	0%	Segment erection between Pier 9B and Pier 9C											
Segment erection between Pier 5C and Pier 5D - Stage 2-10							Segment erection between Pier 5C and Pier 5D - Stage 2-10											
S1-EB2050	Preparation work and delivery works for segment between Pier 5C and 5D (B2-2)	12	12	18-Apr-22	29-Apr-22	0%	Preparation work and delivery works for segment between Pier 5C and 5D (B2-2)											
S1-EB2055	Segment erection between Pier 5C and Pier 5D	1	1	29-Apr-22	29-Apr-22	0%	Segment erection between Pier 5C and Pier 5D											
Segment erection between Pier 9C and Pier 9D - Stage 2-12							Segment erection between Pier 9C and Pier 9D - Stage 2-12											
S1-EB2060	Preparation work and delivery works for segment between Pier 9C and Pier 9D (B2-3)	11	11	30-Apr-22	10-May-22	0%	Preparation work and delivery works for segment between Pier 9C and Pier 9D (B2-3)											
S1-EB2061	Segment erection between Pier 9C and Pier 9D	10	10	30-Apr-22	09-May-22	0%	Segment erection between Pier 9C and Pier 9D											
Segment erection between Pier 5D and Pier 5E - Stage 2-3							Segment erection between Pier 5D and Pier 5E - Stage 2-3											
S1-EB2062	Preparation work and delivery works for segment between Pier 5D and 5E	9	0	15-Mar-22 A	01-Apr-22 A	100%	Preparation work and delivery works for segment between Pier 5D and 5E											
S1-EB260	Segment erection between Pier 5D and Pier 5E	5	0	15-Mar-22 A	26-Mar-22 A	100%	Segment erection between Pier 5D and Pier 5E											
Stitching Work, TCSS, Duct and Handover Works							Stitching Work, TCSS, Duct and Handover Works											
S1-EB2120	Stitching works, laying of TCSS duct and handover to TCSS Contractor	40	40	02-Jun-22	20-Jul-22	0%	Stitching works, laying of TCSS duct and handover to TCSS Contractor											
Installation of Precast Pile Cap & 1st Pour for Pile Cap							Installation of Precast Pile Cap & 1st Pour for Pile Cap											
S1-PC2002	Installation of pilecap and 1st pour for Pier 5B (Bridge S400-1) (NCE No.183)	36	8	15-Feb-22 A	20-Apr-22	100%	Installation of pilecap and 1st pour for Pier 5B (Bridge S400-1) (NCE No.183)											
S1-PC2005	Installation of pilecap and 1st pour for Pier 9B (Bridge CT-1) (NCE No.183)	26	0	15-Feb-22 A	25-Mar-22 A	100%	Installation of pilecap and 1st pour for Pier 9B (Bridge CT-1) (NCE No.183)											

█ Remaining Level of Effort █ Critical Remaining Work
█ Actual Work ◆ Milestone
█ Remaining Work ▶ Summary

Three Month Rolling Programme (April 2022 - July 2022)

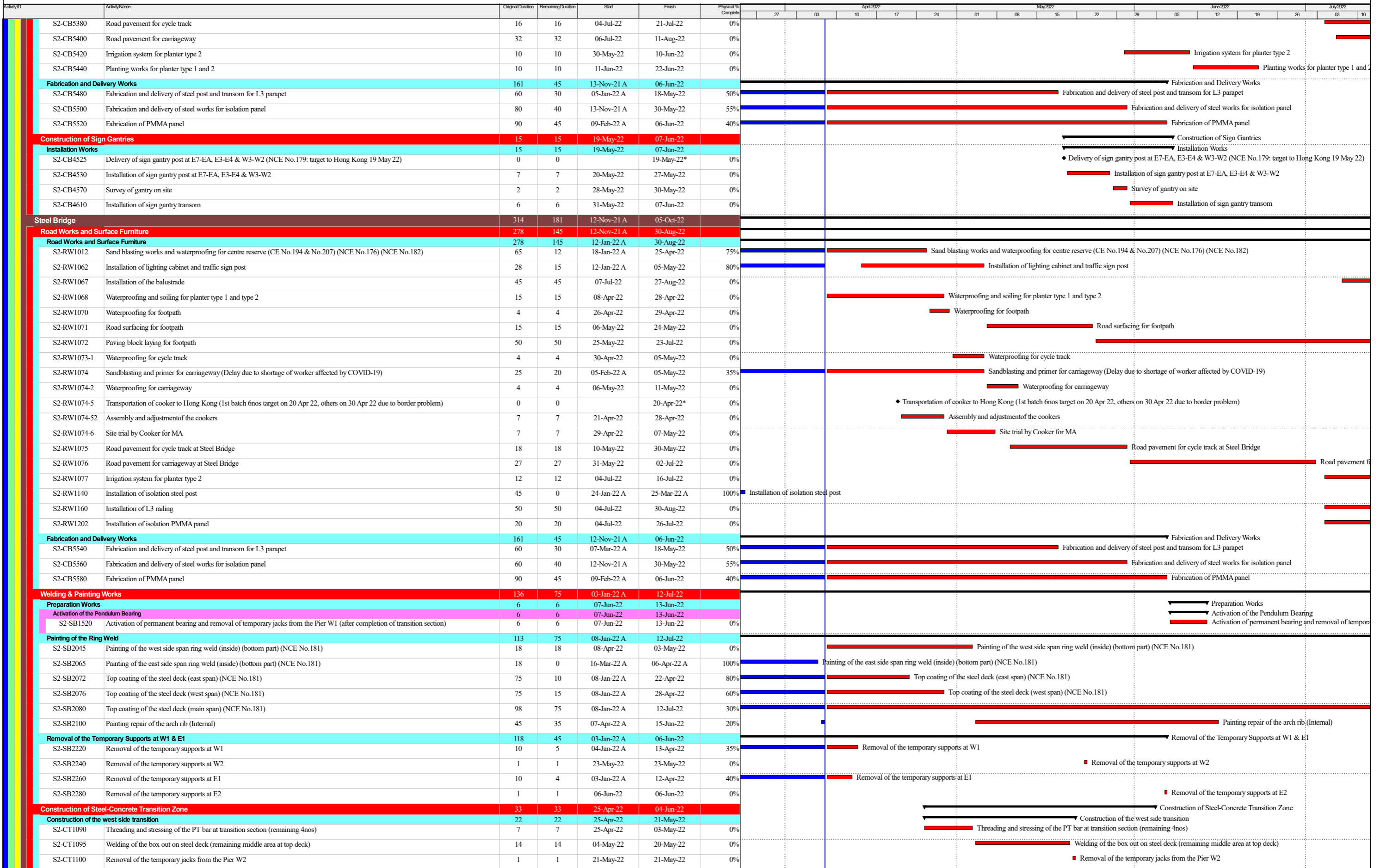
Date	Revision	Checked	Approved
08-Apr-22	3MRP (Apr22 - Jul 22)		

Activity ID	Activity Name	Original Duration	Remaining Duration	Start	Finish	Physical % Complete	Timeline															
							April 2022				May 2022				June 2022							
							27	03	10	17	24	01	08	15	22	29	05	12	19	26	03	10
S1-PC2020	Installation of pilecap and 1st pour for Pier 5C (Bridge 400-1)	26	0	09-Mar-22 A	04-Apr-22 A	100%	Installation of pilecap and 1st pour for Pier 5C (Bridge 400-1)															
S1-PC2040	Installation of pilecap and 1st pour for Pier 9C (Bridge CT-1)	26	0	09-Mar-22 A	04-Apr-22 A	100%	Installation of pilecap and 1st pour for Pier 9C (Bridge CT-1)															
S1-PC2140	Installation of pilecap and 1st pour for Pier 9G (Bridge CT-2) (NCE No.183)	26	8	15-Feb-22 A	20-Apr-22	50%	Installation of pilecap and 1st pour for Pier 9G (Bridge CT-2) (NCE No.183)															
Construction Work for Pier 2K							88	88	28-Mar-22 A	04-Jul-22	Construction											
Installation of Precast Pier & 2nd Pour for Pile Cap (Pier 2K)							37	37	15-Apr-22	21-May-22	Installation of Precast Pier & 2nd Pour for Pile Cap (Pier 2K)											
S1-PP2320	Preparation work and delivery works for Pier 2K (PB1-2)	10	10	15-Apr-22	24-Apr-22	0%	Preparation work and delivery works for Pier 2K (PB1-2)															
S1-PP5600	Installation of precast pier and 2nd pour for pile cap 2K	10	10	11-May-22	21-May-22	0%	Installation of precast pier and 2nd pour for pile cap 2K															
Piling Works for Pier 2K (Bridge S200-3)							14	7	28-Mar-22 A	19-Apr-22	Piling Works for Pier 2K (Bridge S200-3)											
Testing							14	7	28-Mar-22 A	19-Apr-22	Testing											
S1-PW5160	Verification core & grouting for bored pile	14	7	28-Mar-22 A	19-Apr-22	60%	Verification core & grouting for bored pile															
Stitching Work, TCSS, Duct and Handover Works							18	18	13-Jun-22	04-Jul-22	Stitching Work											
S1-EB3030	Stitching works, laying of TCSS duct and handover to TCSS Contractor	18	18	13-Jun-22	04-Jul-22	0%	Stitching work															
Installation of Precast Pile Cap & 1st Pour for Pile Cap							15	15	21-Apr-22	10-May-22	Installation of Precast Pile Cap & 1st Pour for Pile Cap											
S1-PC5000	Installation of pilecap and 1st pour for Pier 2K (Bridge S200-3)	15	15	21-Apr-22	10-May-22	0%	Installation of pilecap and 1st pour for Pier 2K (Bridge S200-3)															
Stage 3 - Erection of Bridge Segments							12	12	01-Jun-22	12-Jun-22	Stage 3 - Erection of Bridge Segments											
Erection of Bridge Segments for Bridge S200							12	12	01-Jun-22	12-Jun-22	Erection of Bridge Segments for Bridge S200											
Segment erection between Pier 2J and Pier 2K - Stage 2-18							11	11	02-Jun-22	12-Jun-22	Segment erection between Pier 2J and Pier 2K - Stage 2-18											
S1-EB3010	Preparation work and delivery works for Pier 2J and Pier 2K (B2-6)	10	10	02-Jun-22	11-Jun-22	0%	Preparation work and delivery works for Pier 2J and Pier 2K															
S1-EB5440	Segment erection between Pier 2J and Pier 2K	1	1	12-Jun-22	12-Jun-22	0%	Segment erection between Pier 2J and Pier 2K															
Segment erection between Pier 2K and Pier 2L - Stage 2-17							11	11	01-Jun-22	11-Jun-22	Segment erection between Pier 2K and Pier 2L - Stage 2-17											
S1-EB3020	Preparation work and delivery works for between Pier 2K and Pier 2L (B1-6)	10	10	01-Jun-22	10-Jun-22	0%	Preparation work and delivery works for between Pier 2K and															
S1-EB5460	Segment erection between Pier 2K and Pier 2L	1	1	11-Jun-22	11-Jun-22	0%	Segment erection between Pier 2K and Pier 2L															
E&M Works							43	43	11-Jun-22	01-Aug-22	E&M Works											
Road Lighting & Gantry Lighting Installation							41	41	14-Jun-22	01-Aug-22	Road Lighting & Gantry Lighting Installation											
Road Lighting & Gantry Lighting Installation at Bridge ML							41	41	14-Jun-22	01-Aug-22	Road Lighting & Gantry Lighting Installation at Bridge ML											
S1-EM1000	Road lighting installation works	41	41	14-Jun-22	01-Aug-22	0%	Road lighting installation works															
S1-EM1020	Gantry lighting installation works	37	37	14-Jun-22	27-Jul-22	0%	Gantry lighting installation works															
Concrete Deck Cell at Bridge ML - Electrical Work							43	43	11-Jun-22	01-Aug-22	Concrete Deck Cell at Bridge ML - Electrical Work											
S1-EM1160	Installation works	43	43	11-Jun-22	01-Aug-22	0%	Installation works															
Section 2 of Works-All Works within Portion II,III,IV and VI							642	181	31-Aug-21 A	05-Oct-22	Section 2 of Works-All Works within Portion II,III,IV and VI											
CBL Main Bridge and Marine Viaduct							642	181	31-Aug-21 A	05-Oct-22	CBL Main Bridge and Marine Viaduct											
Concrete Bridge							476	101	31-Aug-21 A	11-Aug-22	Concrete Bridge											
Construction of Stitching and Tension							42	22	10-Mar-22 A	07-May-22	Construction of Stitching and Tension											
Bottom Tension and External Tension							21	0	17-Mar-22 A	30-Mar-22 A	Bottom Tension and External Tension											
S2-CB3340	Bottom tension and external tension for NE2-3	18	0	17-Mar-22 A	30-Mar-22 A	100%	Bottom tension and external tension for NE2-3															
S2-CB3360	Bottom tension and external tension for SE2-3	18	0	21-Mar-22 A	30-Mar-22 A	100%	Bottom tension and external tension for SE2-3															
Construction of Long Stitching							35	22	10-Mar-22 A	07-May-22	Construction of Long Stitching											
S2-CB3435	Construction of long stitching for W3-W2 remaining area	22	11	23-Mar-22 A	23-Apr-22	25%	Construction of long stitching for W3-W2 remaining area															
S2-CB3540	Construction of long stitching for E2-E3 (NCE No.185)	22	0	10-Mar-22 A	08-Apr-22 A	100%	Construction of long stitching for E2-E3 (NCE No.185)															
S2-CB5600	Construction of long stitching for E2-E3 remaining area	22	22	08-Apr-22	07-May-22	0%	Construction of long stitching for E2-E3 remaining area															
Procurement and Delivery							240	60	31-Aug-21 A	23-Jun-22	Procurement and Delivery											
S2-CB2488	Procurement and delivery of bituminous materials	240	60	31-Aug-21 A	23-Jun-22	80%	Procurement and delivery of bituminous materials															
Road Works and Surface Furniture							198	101	27-Oct-21 A	11-Aug-22	Road Works and Surface Furniture											
Road Works and Surface Furniture at W5 - W2							124	74	28-Jan-22 A	11-Jul-22	Road Works and Surface Furniture at W5 - W2											
S2-CB4900	Construction of planter type 1 and type 2 (NCE No.185)	30	19	28-Jan-22 A	04-May-22	40%	Construction of planter type 1 and type 2 (NCE No.185)															
S2-CB4920	Installation of Ducting and In-situ Concreting (NCE No.185)	30	30	28-Jan-22 A	10-Jun-22	40%	Installation of Ducting and In-situ Concreting (NCE No.185)															
S2-CB4930	Waterproofing and soiling for planter type 1 and type 2	10	10	06-Jun-22	16-Jun-22	0%	Waterproofing and soiling for planter type 1 and type 2															
S2-CB4940	Installation of Lighting Post and Lighting Cabinet	15	15	17-Jun-22	05-Jul-22	0%	Installation															
S2-CB4960	Construction of concrete kerb for installation of L3 parapet	20	17	25-Mar-22 A	30-Apr-22	25%	Construction of concrete kerb for installation of L3 parapet															
S2-CB5060	Waterproofing for Footpath	15	15	05-May-22	23-May-22	0%	Waterproofing for Footpath															
S2-CB5080	Paving Block Laying for Footpath	30	30	24-May-22	28-Jun-22	0%	Paving Block Laying for															
S2-CB5100	Waterproofing works for cycle track and carriageway	30	30	05-May-22	10-Jun-22	0%	Waterproofing works for cycle track and carriageway															
S2-CB5120	Road pavement for cycle track	12	12	11-Jun-22	24-Jun-22	0%	Road pavement for cycle track															
S2-CB5140	Road pavement for carriageway	23	23	14-Jun-22	11-Jul-22	0%	Road pavement for carriageway															
Road Works and Surface Furniture at E2 - EA							158	101	27-Oct-21 A	11-Aug-22	Road Works and Surface Furniture at E2 - EA											
S2-CB5160	Construction of planter type 1 and type 2 (NCE No.185)	35	15	27-Oct-21 A	28-Apr-22	80%	Construction of planter type 1 and type 2 (NCE No.185)															
S2-CB5180	Installation of Ducting and In-situ Concreting (NCE No.185)	35	21	10-Jan-22 A	06-May-22	80%	Installation of Ducting and In-situ Concreting (NCE No.185)															
S2-CB5190	Waterproofing and soiling for planter type 1 and type 2	10	10	07-May-22	19-May-22	0%	Waterproofing and soiling for planter type 1 and type 2															
S2-CB5200	Installation of Lighting Post and Lighting Cabinet	18	18	07-May-22	28-May-22	0%	Installation of Lighting Post and Lighting Cabinet															
S2-CB5210	Construction of concrete kerb for installation of L3 parapet	25	17	10-Jan-22 A	30-Apr-22	80%	Construction of concrete kerb for installation of L3 parapet															
S2-CB5320	Waterproofing for Footpath	18	18	20-May-22	10-Jun-22	0%	Waterproofing for Footpath															
S2-CB5340	Paving block Laying for Footpath	35	35	11-Jun-22	22-Jul-22	0%	Paving block Laying for Footpath															
S2-CB5360	Waterproofing works for cycle track and carriageway	35	35	07-May-22	18-Jun-22	0%	Waterproofing works for cycle track and carriageway															

█ Remaining Level of Effort █ Critical Remaining Work
█ Actual Work ◆ Milestone
█ Remaining Work ⇨ Summary

Three Month Rolling Programme (April 2022 - July 2022)

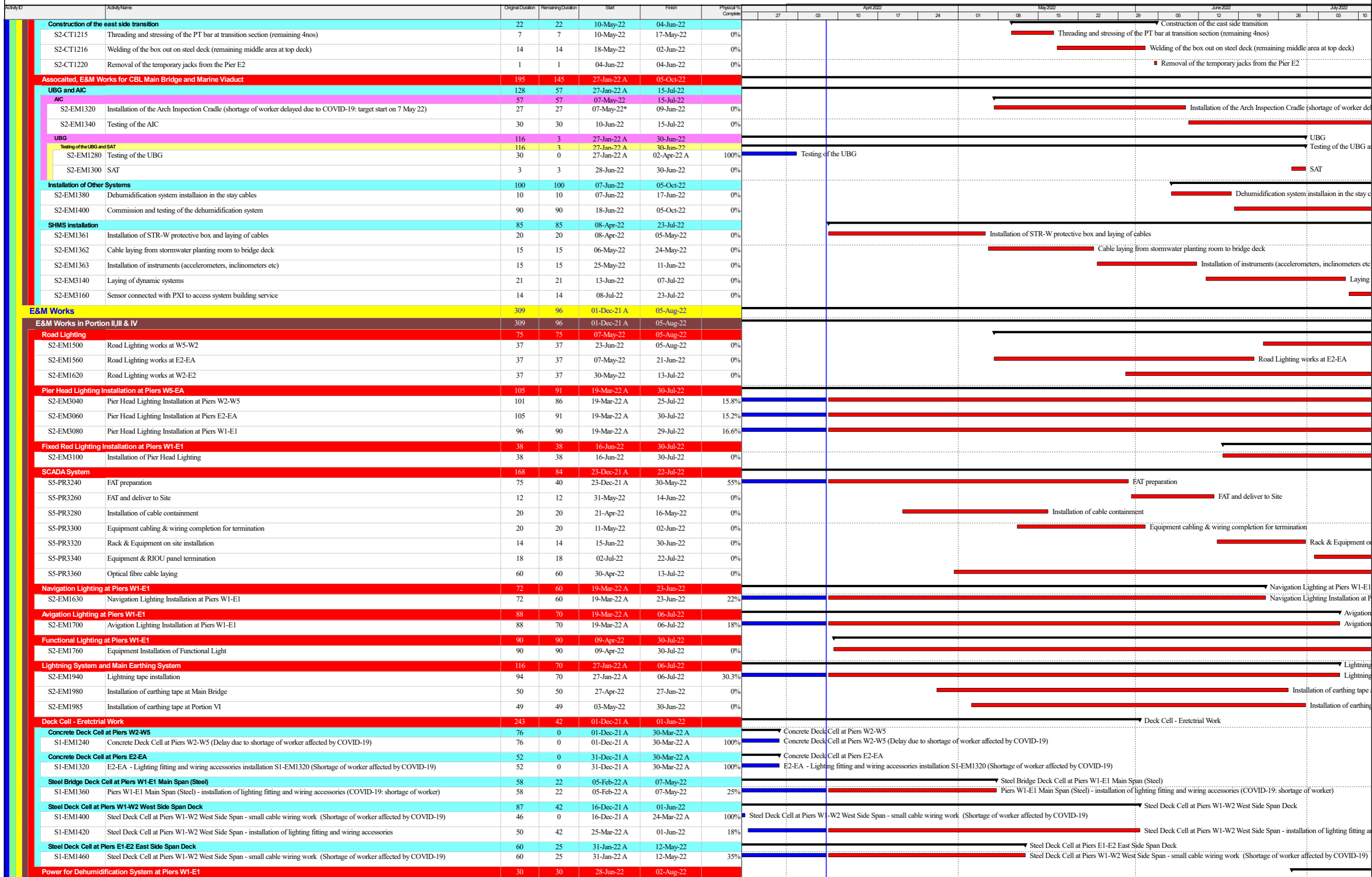
Date	Revision	Checked	Approved
08-Apr-22	3MRP (Apr22 - Jul 22)		



█ Remaining Level of Effort █ Critical Remaining Work
█ Actual Work ◆ Milestone
█ Remaining Work ▸ Summary

Three Month Rolling Programme (April 2022 - July 2022)

Date	Revision	Checked	Approved
08-Apr-22	3MRP (Apr22 - Jul 22)		



■ Remaining Level of Effort
 ■ Critical Remaining Work
■ Actual Work
 ◆ Milestone
■ Remaining Work
 ▼ Summary

Three Month Rolling Programme (April 2022 - July 2022)

Date	Revision	Checked	Approved
08-Apr-22	3MRP (Apr22 - Jul 22)		

Activity ID	Activity Name	Original Duration	Remaining Duration	Start	Finish	Physical % Complete	April 2022					May 2022				June 2022			July 2022	
							27	03	10	17	24	01	08	15	22	29	05	12	19	26
S1-EM1500	Power for Dehumidification System at Piers W1-E1	30	30	28-Jun-22	02-Aug-22	0%														
Gantry Lighting Installation at Piers W2 & E3		47	47	08-Jun-22	02-Aug-22															
S1-EM1520	Gantry Lighting Installation at Piers W2 & E3	47	47	08-Jun-22	02-Aug-22	0%														
17M Information Sign Lighting Installation at Piers W1-E1		53	43	19-Mar-22 A	02-Jun-22															
S2-EM3020	17M Information Sign Lighting Installation at Piers W1-E1	53	43	19-Mar-22 A	02-Jun-22	30%														
Section 3 of the Works-Comprises All of the Landscape Works		100	100	20-May-22	16-Sep-22															
S3-LW2000	Landscape works for CBL bridge	100	100	20-May-22	16-Sep-22	0%														
Section 5 of the Works-All Works within Portion V (CBL E&M Plantroom)		600	93	30-Jul-20 A	02-Aug-22															
Remaining Work		60	0	30-Jul-20 A	30-Mar-22 A															
S5-PR2200	Water works,plumbing and drainage works	60	0	30-Jul-20 A	30-Mar-22 A	100%														
Major Services System		542	93	02-Oct-20 A	02-Aug-22															
Electrical System		415	93	02-Oct-20 A	02-Aug-22															
UPS Room		101	93	01-Mar-22 A	02-Aug-22															
S5-PR2570	UPS FAT	17	17	01-Mar-22 A	30-Apr-22	35%														
S5-PR2575	UPS delivery	50	50	03-May-22	02-Jul-22	0%														
S5-PR2580	UPS Installation (Including E&M Work)	26	26	04-Jul-22	02-Aug-22	0%														
Generator Room		378	38	02-Oct-20 A	18-Jun-22															
S5-PR2500	Generator Installation (Including E&M Work)	90	0	02-Oct-20 A	28-Mar-22 A	100%														
S5-PR2515	Delivery of Genset Generator Control Cubicle (delay due to border problem, target to Hong Kong on 3 May 2022)	0	0		03-May-22*	0%														
S5-PR2520	Genset Generator Control Cubicle site installation (delay due to border problem)	18	18	04-May-22*	25-May-22	0%														
S5-PR2540	Generator SAT & Testing and Commissioning	20	20	26-May-22	18-Jun-22	0%														
S5-PR2560	Accomplish of Generator Installation	0	0		18-Jun-22	0%														
Main Cable Laying (from Stormwater Plant Room to Main Bridge)		263	91	02-Aug-21 A	30-Jul-22															
S5-PR3500	Installation of cable containment at deck cell	220	28	02-Aug-21 A	16-May-22	62%														
S5-PR3520	Main cable laying at Main Bridge	65	28	16-Feb-22 A	15-Jun-22	27%														
S5-PR3540	Main cable laying at Main Bridge at Portion VI	50	50	30-Apr-22	30-Jun-22	0%														
S5-PR3560	Main cable termination (inside LV switchband)	25	25	02-Jul-22	30-Jul-22	0%														
S5-PR3580	Main cable termination (Main Bridge)	25	25	16-Jun-22	15-Jul-22	0%														
MVAC System		38	5	11-Mar-22 A	13-Apr-22															
Installation of MVAC System		38	5	11-Mar-22 A	13-Apr-22															
S5-PR2900	MVAC Testing and Commissioning	18	5	11-Mar-22 A	13-Apr-22	78.3%														
S5-PR2920	Accomplish of MVAC Installation	0	0		13-Apr-22	0%														

█ Remaining Level of Effort █ Critical Remaining Work
█ Actual Work ◆ Milestone
█ Remaining Work ▼ Summary

Three Month Rolling Programme (April 2022 - July 2022)

Date	Revision	Checked	Approved
08-Apr-22	3MRP (Apr22 - Jul 22)		

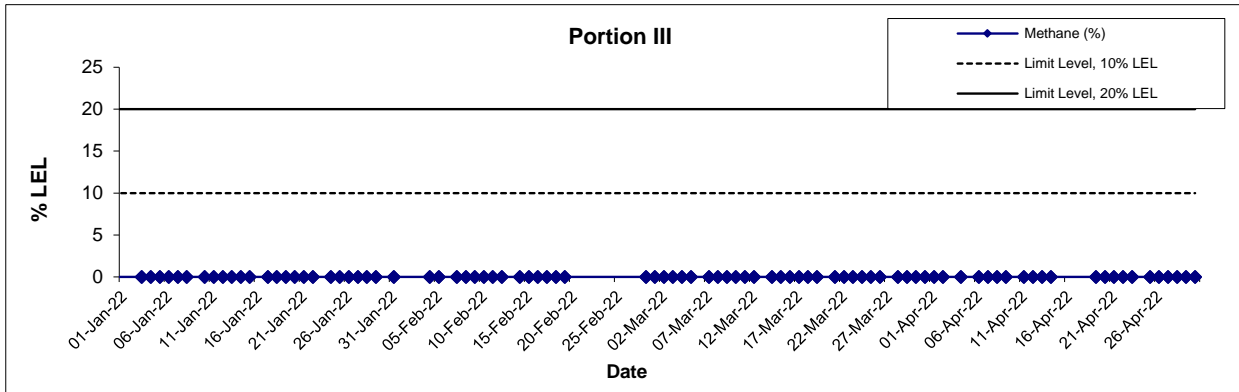
**APPENDIX R
RECORD OF LANDFILL GAS
MONITORING BY CONTRACTOR**

APPENDIX R - RECORD OF LANDFILL GAS MONITORING BY THE CONTRACTOR

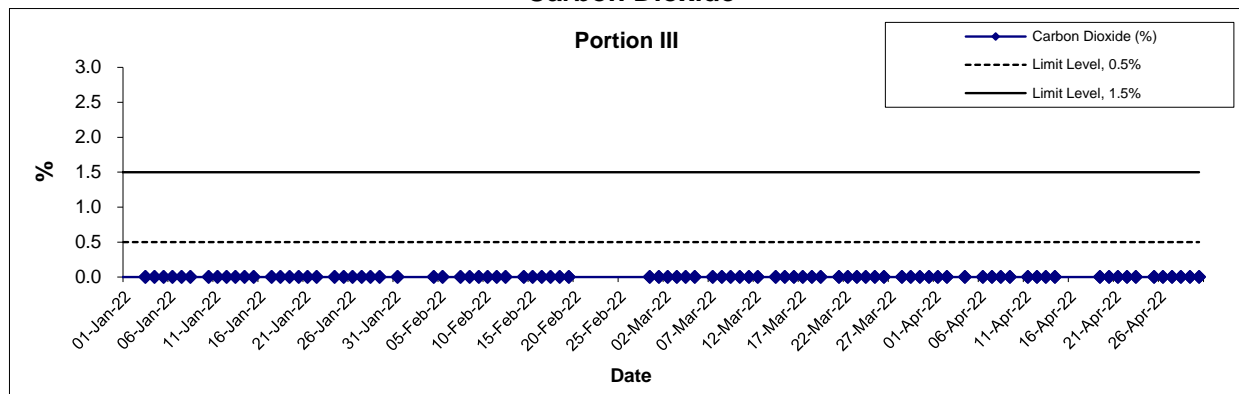
Location	Date of Measurement	Sampling time	Weather Condition	Temperature (°C)	Methane (%)	Carbon dioxide (%)	Oxygen (%)
Portion III	1-Apr-22	8:16	Cloudy	15	0	0	20.9
Portion III	1-Apr-22	13:10	Cloudy	20	0	0	20.9
Portion III	2-Apr-22	8:12	Cloudy	15	0	0	20.9
Portion III	2-Apr-22	13:15	Cloudy	15	0	0	20.9
Portion III	4-Apr-22	8:12	Sunny	16	0	0	20.9
Portion III	4-Apr-22	13:10	Sunny	23	0	0	20.9
Portion III	6-Apr-22	8:12	Sunny	19	0	0	20.9
Portion III	6-Apr-22	13:10	Sunny	26	0	0	20.9
Portion III	7-Apr-22	8:11	Sunny	20	0	0	20.9
Portion III	7-Apr-22	13:08	Sunny	26	0	0	20.9
Portion III	8-Apr-22	8:12	Sunny	20	0	0	20.9
Portion III	8-Apr-22	13:15	Sunny	27	0	0	20.9
Portion III	9-Apr-22	8:09	Sunny	21	0	0	20.9
Portion III	9-Apr-22	13:10	Sunny	27	0	0	20.9
Portion III	11-Apr-22	8:10	Sunny	22	0	0	20.9
Portion III	11-Apr-22	13:12	Sunny	30	0	0	20.9
Portion III	12-Apr-22	8:10	Sunny	22	0	0	20.9
Portion III	12-Apr-22	13:09	Sunny	30	0	0	20.9
Portion III	13-Apr-22	8:10	Cloudy	25	0	0	20.9
Portion III	13-Apr-22	13:12	Cloudy	28	0	0	20.9
Portion III	14-Apr-22	8:10	Sunny	23	0	0	20.9
Portion III	14-Apr-22	13:10	Sunny	29	0	0	20.9
Portion III	19-Apr-22	8:08	Cloudy	19	0	0	20.9
Portion III	19-Apr-22	13:10	Cloudy	20	0	0	20.9
Portion III	20-Apr-22	8:10	Cloudy	19	0	0	20.9
Portion III	20-Apr-22	13:05	Cloudy	25	0	0	20.9
Portion III	21-Apr-22	8:10	Sunny	21	0	0	20.9
Portion III	21-Apr-22	13:15	Sunny	28	0	0	20.9
Portion III	22-Apr-22	8:10	Sunny	23	0	0	20.9
Portion III	22-Apr-22	13:12	Sunny	26	0	0	20.9
Portion III	23-Apr-22	8:10	Sunny	25	0	0	20.9
Portion III	23-Apr-22	13:12	Sunny	31	0	0	20.9
Portion III	25-Apr-22	8:11	Sunny	27	0	0	20.9
Portion III	25-Apr-22	13:10	Sunny	30	0	0	20.9
Portion III	26-Apr-22	8:10	Sunny	26	0	0	20.9
Portion III	26-Apr-22	13:10	Sunny	31	0	0	20.9
Portion III	27-Apr-22	8:10	Sunny	26	0	0	20.9
Portion III	27-Apr-22	13:09	Sunny	31	0	0	20.9
Portion III	28-Apr-22	8:10	Sunny	27	0	0	20.9
Portion III	28-Apr-22	13:10	Sunny	30	0	0	20.9
Portion III	29-Apr-22	8:10	Sunny	27	0	0	20.9
Portion III	29-Apr-22	13:09	Sunny	32	0	0	20.9
Portion III	30-Apr-22	8:11	Cloudy	24	0	0	20.9
Portion III	30-Apr-22	13:15	Cloudy	26	0	0	20.9

APPENDIX R - RECORD OF LANDFILL GAS MONITORING BY THE CONTRACTOR

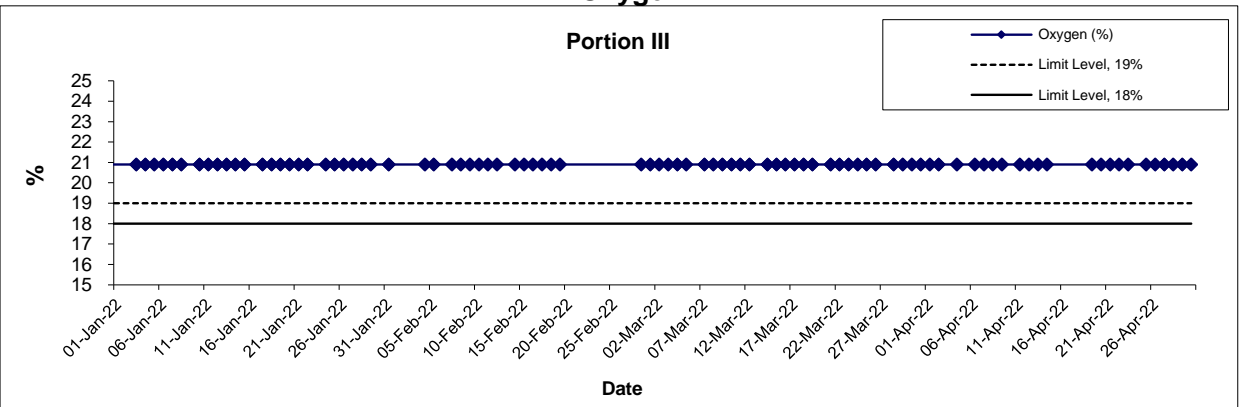
Methane




Carbon Dioxide



Oxygen



*Site closed between 20 Feb 2022 to 26 Feb 2022

Agreement No. CE 59/2015 (EP) Environmental Team for Tseung Kwan O - Lam Tin Tunnel – Design and Construction	Scale	Project	
	Date	Appendix	
	N.T.S	No. MA16034	
	Apr-22	R	

**APPENDIX T
PHOTO RECORD OF POST-
TRANSLOCATION CORAL
MONITORING SURVEY**

Appendix T – Cultural Heritage Monitoring Results

Date	Tilting				Settlement (mm)			Vibration (mm/s)		
	THT-TM-01	THT-TM-02	THT-TM-03	THT-TM-04	THT-BSP-1	THT-BSP-2	THT-BSP-3	Measurement Direction		
								Tran	Vertical	Longitude
1-Apr-22	Pending arrangement for reinstatement				Pending arrangement for reinstatement			0.071	0.110	0.095
2-Apr-22	Pending arrangement for reinstatement				Pending arrangement for reinstatement			0.079	0.102	0.087
4-Apr-22	Pending arrangement for reinstatement				Pending arrangement for reinstatement			0.205	0.331	0.363
6-Apr-22	Pending arrangement for reinstatement				Pending arrangement for reinstatement			0.173	0.355	0.449
7-Apr-22	Pending arrangement for reinstatement				Pending arrangement for reinstatement			0.102	0.142	0.126
8-Apr-22	Pending arrangement for reinstatement				Pending arrangement for reinstatement			0.126	0.260	0.142
9-Apr-22	Pending arrangement for reinstatement				Pending arrangement for reinstatement			0.118	0.166	0.110
11-Apr-22	Pending arrangement for reinstatement				Pending arrangement for reinstatement			0.284	0.449	0.307
12-Apr-22	Pending arrangement for reinstatement				Pending arrangement for reinstatement			0.118	0.118	0.118
13-Apr-22	Pending arrangement for reinstatement				Pending arrangement for reinstatement			0.102	0.166	0.095
14-Apr-22	Pending arrangement for reinstatement				Pending arrangement for reinstatement			0.229	0.307	0.181
19-Apr-22	Pending arrangement for reinstatement				-1	0.307	0.252	0.307	0.252	0.236
20-Apr-22	Pending arrangement for reinstatement				-1	0.110	0.126	0.110	0.126	0.110
21-Apr-22	-1 : 22499	1 : 8099	-1 : 10465	Pending arrangement for reinstatement	+0	Stop monitoring	Stop monitoring	0.110	0.221	0.102
22-Apr-22	-1 : 10975	1 : 11571	-1 : 44999	Pending arrangement for reinstatement	+1	Stop monitoring	Stop monitoring	1.332	1.088	1.371

Appendix T – Cultural Heritage Monitoring Results

23-Apr-22	-1 : 10227	1 : 80994	-1 : 18000	Pending arrangement for reinstatement	OBS	Stop monitoring	Stop monitoring	0.197	0.331	0.197
25-Apr-22	-1 : 6923	1 : 24921	-1 : 12162	Pending arrangement for reinstatement	+0	Stop monitoring	Stop monitoring	0.142	0.134	0.118
26-Apr-22	-1 : 9000	1 : 14726	-1 : 16071	Pending arrangement for reinstatement	+1	Stop monitoring	Stop monitoring	0.173	0.268	0.307
27-Apr-22	-1 : 14062	-1 : 161988	-1 : 64285	Pending arrangement for reinstatement	+1	Stop monitoring	Stop monitoring	0.118	0.173	0.126
28-Apr-22	-1 : 9574	1 : 11571	-1 : 34615	Pending arrangement for reinstatement	OBS	Stop monitoring	Stop monitoring	0.118	0.150	0.118
29-Apr-22	-1 : 11842	1 : 8099	-1 : 20454	Pending arrangement for reinstatement	+1	Stop monitoring	Stop monitoring	0.158	0.150	0.142
30-Apr-22	-1 : 22499	1 : 10451	-1 : 18000	Pending arrangement for reinstatement	+1	Stop monitoring	Stop monitoring	0.118	0.205	0.205

Appendix T – Cultural Heritage Monitoring Results

Alert Level	1:2000	6	4.5
Alarm Level	1:1500	8	4.8
Action Level	1:1000	10	5


Note:

Bold means Alert Level exceedance***Bold Italic*** means Alarm Level exceedance***Bold Italic with underline*** means Action Level exceedance

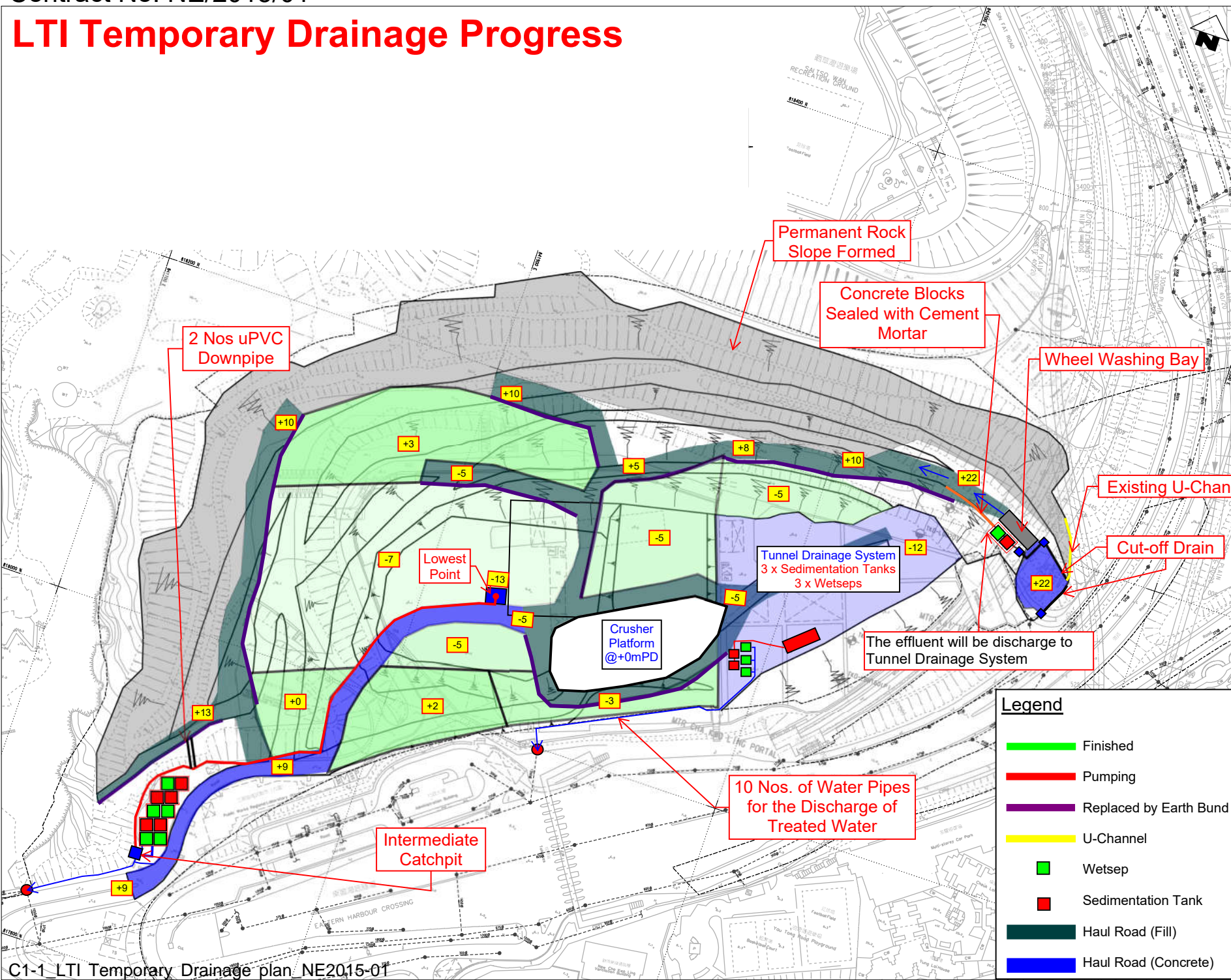
**APPENDIX V
SURFACE RUNOFF MANAGEMENT
PLAN**

LTI Temporary Drainage Progress

COPYRIGHT RESERVED

- NOTES:**
1. ALL DIMENSIONS ARE LARGE 1000 MILLIMETRES UNLESS OTHERWISE SPECIFIED.
 2. 75mm THK. SHOTCRET SHALL BE APPLIED ON CHANNEL SURFACE.
 3. CHANNEL DIMENSION AS FOLLOW:

 4. REFER HAUL ROAD AND TEMPORARY CUT SLOPE DESIGN UNDER SEPARATE SUBMISSION.
 5. REFER TO DRAWING NO. H2645/T/01/023 & 027 FOR PIPE CONNECTION DETAILS.

- LEGENDS:**
- DRAINAGE PIPE
 - WATER TREATMENT (100m³/HR)
 - SUMP PIT
 - SITE BOUNDARY
 - PROPOSED TEMPORARY DRAINAGE CHANNEL
 - EXISTING STORMWATER DRAIN
 - EXISTING U-CHANNEL
 - EXCAVATION / HAUL ROAD LEVEL
 - 6" PUMP
 - SEDIMENTATION TANK
 - UC CUT OFF DRAIN



REV.	DESCRIPTION	DATE	BY	APP.
A	FIRST ISSUE	17/08/30	RA	JT

土木工程師學會
Civil Engineering and Development Department

AECOM
TSEUNG KWAN O - LAM TIN TUNNEL - MAIN TUNNEL AND ASSOCIATED WORKS

LAM TIN
TEMPORARY DRAINAGE DESIGN
LAYOUT PLAN - STAGE 3

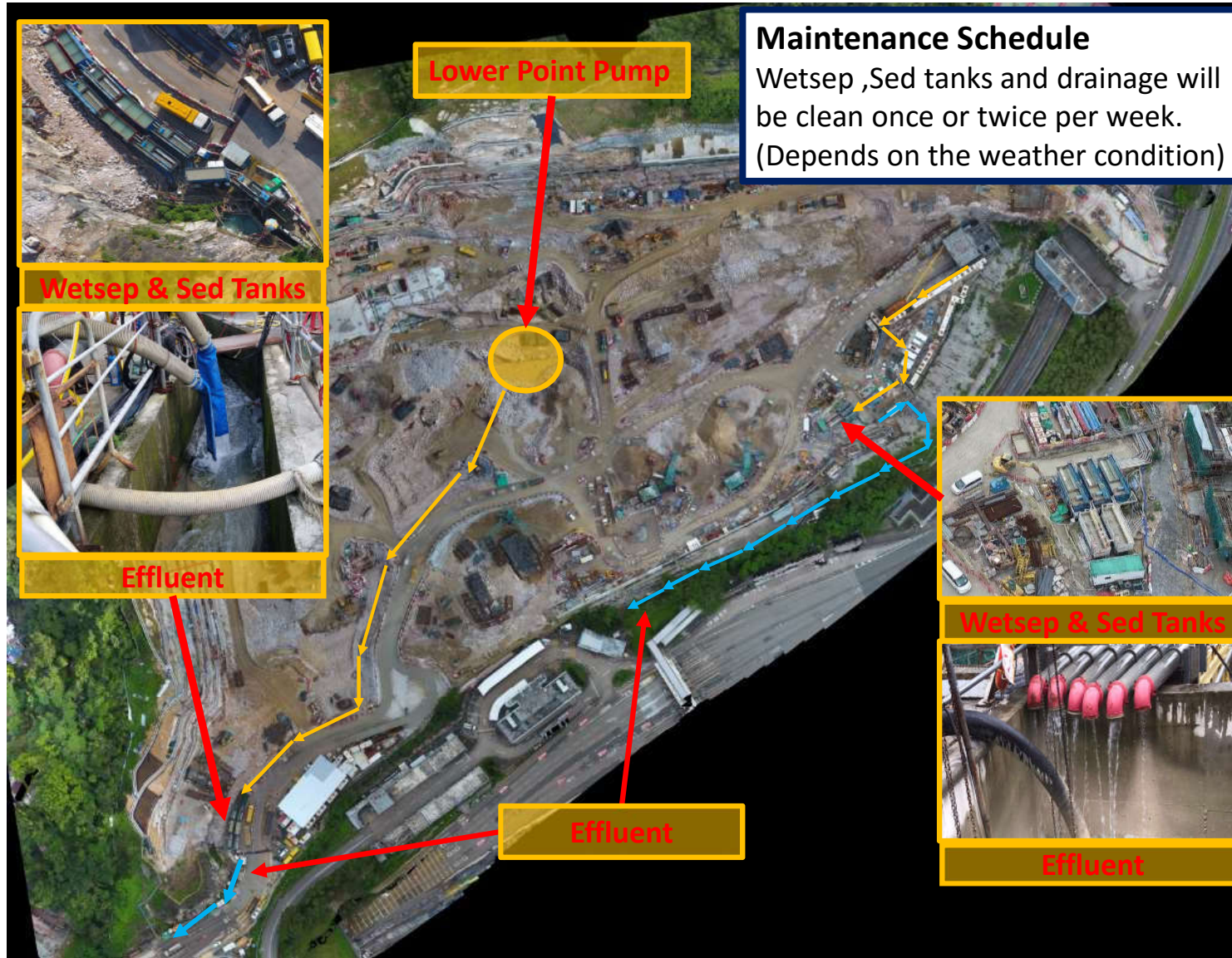
LEIGHTON **CS&C**
Leighton - China State Joint Ventures
SUBCONTRACTOR / SUBCONSULTANT

DRG. NO.	H2645/C/LT/CS/T12/003	REV.	A
CONTRACT NO.	NE/2015/01	DATE OF ISSUE	2017-08-30
CHECKED BY	RA	DRAWN BY	CC
SCALE	1 : 1000	STATUS	FOR INFORMATION
DIMENSIONS ARE IN	MILLIMETRES	PAPER SIZE	A1 1

Legend

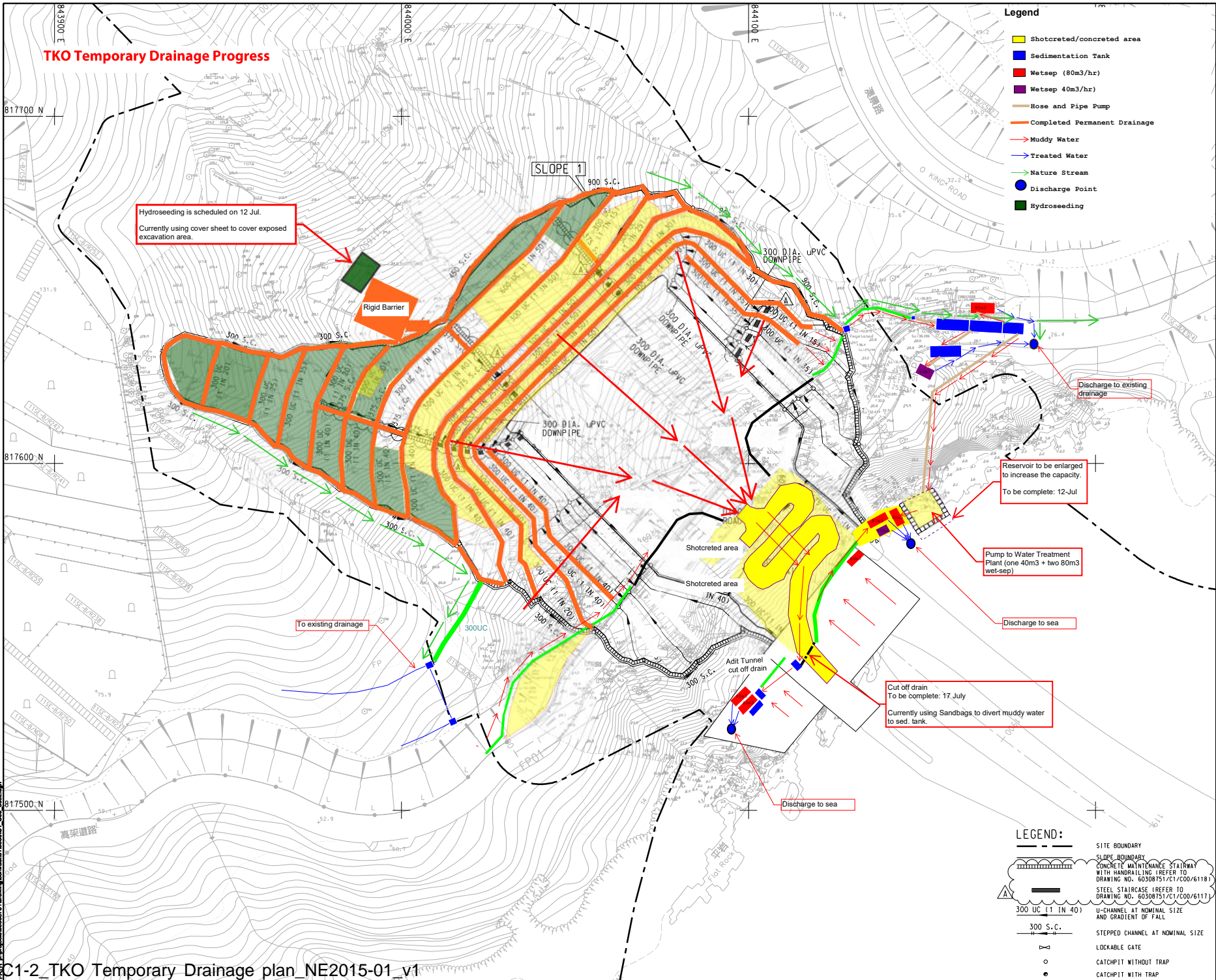
- Finished
- Pumping
- Replaced by Earth Bund
- U-Channel
- Wetsep
- Sedimentation Tank
- Haul Road (Fill)
- Haul Road (Concrete)

T:\Common\06 Design\06.09 CAD_Admin\Plot_dwg\PDF_COLOUR_A1M10.ctb
 T:\Common\06 Design\06.09 CAD_Admin\Drawings by A\Submission_Dwg\H2645_C.LT.LTCS.T12_003B.dwg
 PLOT DATE: 2017/08/30 10:00:00
 PLOT BY: [Name]
 PLOT SCALE: 1:1000



Project Management Initials: Designer: BMS Checked: CHC Approved: CHN
 ISO 9101 15/01/2015 15/01/2015 15/01/2015

Plot File No: W1/PCS 01/16/2015
 Plot File No: W1/PCS 01/16/2015



- Legend**
- Shotcreted/concreted area
 - Sedimentation Tank
 - Wetsep (80m³/hr)
 - Wetsep 40m³/hr
 - Hose and Pipe Pump
 - Completed Permanent Drainage
 - Muddy Water
 - Treated Water
 - Nature Stream
 - Discharge Point
 - Hydroseeding

- LEGEND:**
- SITE BOUNDARY
 - SLOPE BOUNDARY
 - CONCRETE MAINTENANCE STAIRWAY WITH HANDRAILING (REFER TO DRAWING NO. 60308751/C1/C00/6118)
 - STEEL STAIRCASE (REFER TO DRAWING NO. 60308751/C1/C00/6117)
 - U-CHANNEL AT NOMINAL SIZE AND GRADIENT OF FALL
 - 300 S.C.
 - STEPPED CHANNEL AT NOMINAL SIZE
 - LOCKABLE GATE
 - CATCHPIT WITHOUT TRAP
 - CATCHPIT WITH TRAP

AECOM

PROJECT NO.
TSEUNG KWAN O - LAM TIN TUNNEL

CONTRACT TITLE
TSEUNG KWAN O - LAM TIN TUNNEL MAIN TUNNEL AND ASSOCIATED WORKS

CLIENT
土木工務拓展署
CEDD
Civil Engineering and Development Department

CONSULTANT
AECOM Asia Company Ltd.
www.aecom.com

SUB-CONSULTANTS
ZAT

FOR CONSTRUCTION

ISSUE/REVISION

NO.	DATE	DESCRIPTION	ISSUED BY	CHECKED BY
B	JUL 16	WORKING DRAWING	ALC	CHC
A	OCT 15	TENDER ADDENDUM NO.1	CYKC	CYKC
-	AUG 15	TENDER DRAWING	CYKC	CYKC

STATUS
WORKING DRAWING

SCALE
1:500

SCALE
1:500

KEY PLAN

DIMENSION UNIT
METRES

PROJECT NO.
60308751

CONTRACT NO.
NE/2015/01

SHEET TITLE
TSEUNG KWAN O PORTAL SITE FORMATION DRAINAGE LAYOUT PLAN

SHEET NUMBER
60308751/C1/C00/6092B

3

Maintenance Schedule
Wetsep ,Sed tanks and drainage will be clean once or twice per week.
(Depends on the weather condition)

Sed tanks

Site Clearance & provide cover to exposed excavation area

Wetsep

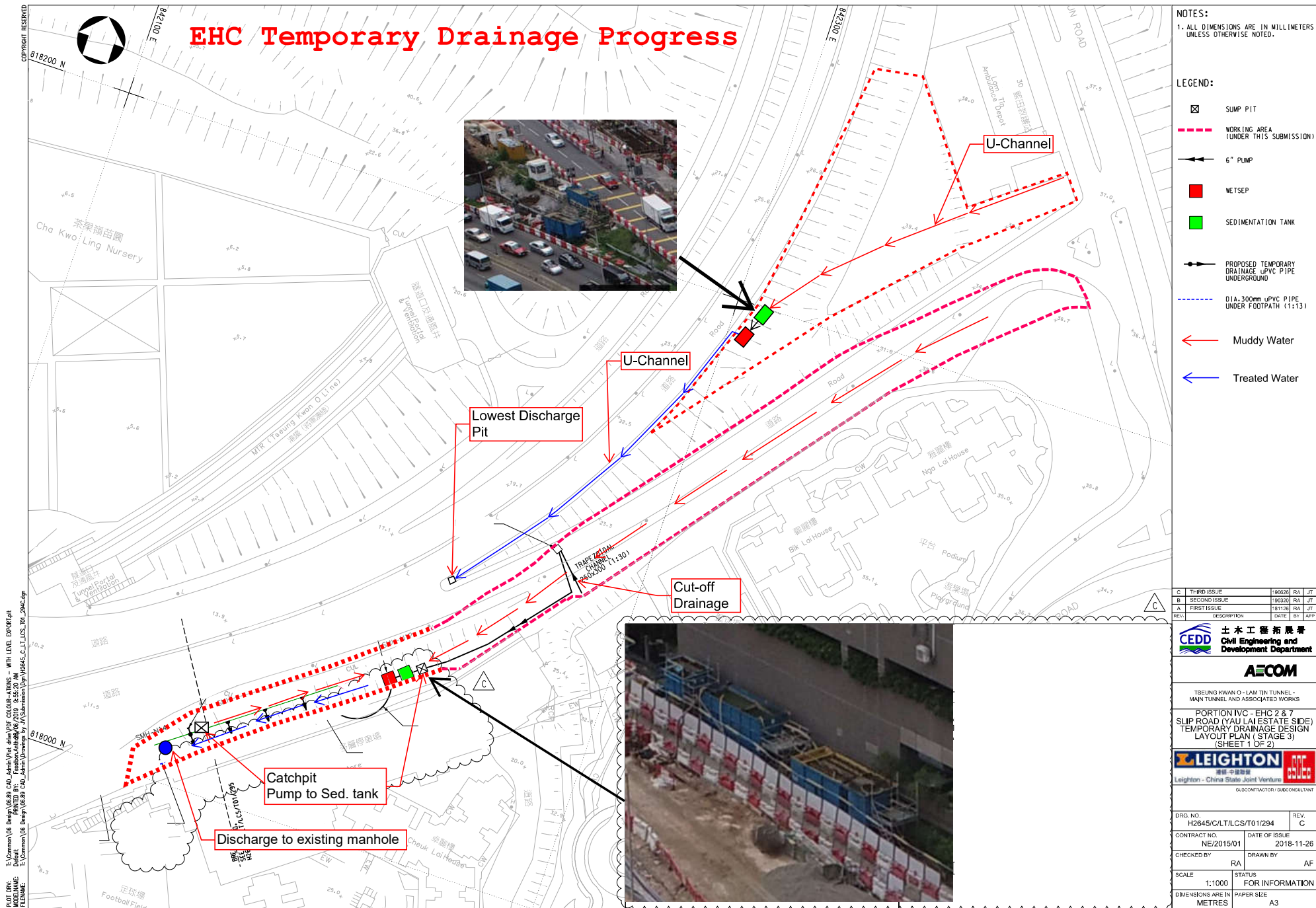
Effluent

Extension of Sed tanks

Contract Number NE/2015/01

2019年6月28日
新界

The image is an aerial photograph of a construction site, likely a dam or reservoir project. The central feature is a large, curved concrete structure with multiple levels and openings. Surrounding this are various construction elements and infrastructure. Red arrows point from callout boxes to specific areas: one to a blue tarp-covered area, another to a worker in a yellow vest, a third to a large concrete structure, a fourth to a blue truck, a fifth to a concrete structure near a river, and a sixth to a concrete structure. The background shows a hilly landscape with some vegetation and a road.



C	THIRD ISSUE	190226	RA	JT
B	SECOND ISSUE	190320	RA	JT
A	FIRST ISSUE	181126	RA	JT
REV.	DESCRIPTION	DATE	BY	APP

CEPD 土木工程拓展署
Civil Engineering and Development Department

AECOM

TSEUNG KWAN O - LAM TIN TUNNEL - MAIN TUNNEL AND ASSOCIATED WORKS

PORTION IVC - EHC 2 & 7
SLIP ROAD (YAU LAI ESTATE SIDE)
TEMPORARY DRAINAGE DESIGN LAYOUT PLAN (STAGE 3)
(SHEET 1 OF 2)

LEIGHTON 中國建築
Leighton - China State Joint Venture

DRG. NO. H2645/C/LT/LCS/T01/294

CONTRACT NO. NE/2015/01 DATE OF ISSUE 2018-11-26

CHECKED BY RA DRAWN BY AF

SCALE 1:1000 STATUS FOR INFORMATION
DIMENSIONS ARE IN METRES PAPER SIZE A3



中國路橋
C R B C



CRBC-Build King Joint Venture

Our Ref.:JV/TKO-P2/NE201502/19.00.00.00/017621/L
Your Ref.: TLT/(NE/2015/02)/C30/650/(0205)



29 March 2021

AECOM Asia Company Limited
8/F, Tower 2, Grand Central Plaza
138 Shatin Rural Committee Road
Shatin, Hong Kong

By Hand

Attn.: Mr C. W. Lam, Dominic (CRE)

Dear Sir,

Contract No.: NE/2015/02

Tseung Kwan O – Lam Tin Tunnel – Road P2 and Associated Works
Submission of Layout Plan for Site Surface Run-off Control

We would like to submit herewith a Layout Plan for Site Surface Run-off Control so as to illustrate our site preparedness for the coming typhoon and wet season as per PS Clause 25.08.

Yours faithfully,
For and on behalf of
CRBC-Build King Joint Venture



YU Man Kit, Andy
Site Agent

Encl.

c.c.:

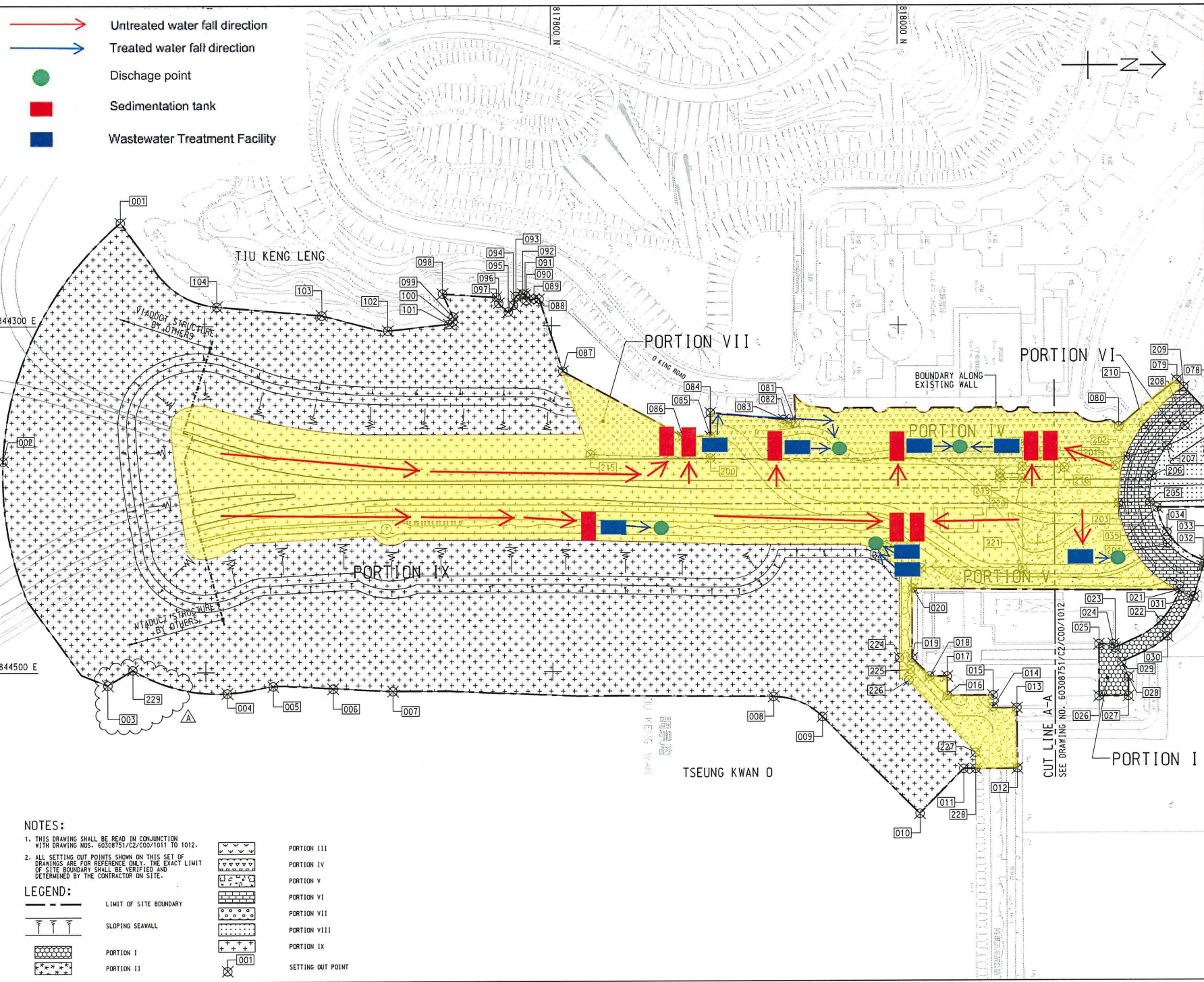
The Project Manager for the contract, (CE/E1, CEDD) – Attn.: Mr. Sunny SP LO
The Project Manager's Delegate, AECOM (HO) - Attn: Mr. Ivan Tsang

Fax: 2739 0076
Fax: 3922 9797

AY/GN/WW/RP/KC

Project Management Number: Designer: AT/H Checked: R/CM Approved: C/WN

Scale: 1:5000
 Date: 2015/02/02
 Drawing No: 60308751/C2/000/1011B



NOTES:

1. THIS DRAWING SHALL BE READ IN CONJUNCTION WITH DRAWING NOS. 60308751/C2/000/1011 TO 1012.
2. ALL SETTING OUT POINTS SHOWN ON THIS SET OF DRAWINGS ARE FOR REFERENCE ONLY. THE EXACT LIMIT OF SITE BOUNDARY SHALL BE VERIFIED AND DETERMINED BY THE CONTRACTOR ON SITE.

LEGEND:

	LIMIT OF SITE BOUNDARY		PORTION III
	SLOPING SEAWALL		PORTION IV
	PORTION I		PORTION V
	PORTION II		PORTION VI
	PORTION I		PORTION VII
	PORTION II		PORTION VIII
	DISCHARGE POINT		PORTION IX
	WASTEWATER TREATMENT FACILITY		SETTING OUT POINT
	SEDIMENTATION TANK		

AECOM

PROJECT
TSEUNG KWAN O - LAM TIN TUNNEL

CONTRACT TITLE
TSEUNG KWAN O - LAM TIN TUNNEL ROAD P2 AND ASSOCIATED WORKS

CLIENT
CEDD 土木工程拓展署
 Civil Engineering and Development Department

CONSULTANT
AECOM Asia Company Ltd.
 www.aecom.com

SUB-CONSULTANTS
 分包工程顧問

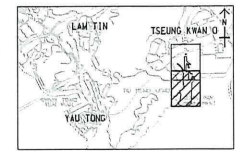
ISSUE/REVISION

NO.	DATE	DESCRIPTION	CHK.
B	SEP. 16	WORKING DRAWING	R/CM
A	FEB. 16	TENDER ADDENDUM NO. 1	R/CM
-	JAN. 16	TENDER DRAWING	R/CM

STATUS
 WORKING DRAWING

SCALE
 A1: 1:1000
 DIMENSION UNIT: METRES

KEY PLAN
 A1: 1:50000



PROJECT NO.
 60308751

CONTRACT NO.
 NE/2015/02

SHEET TITLE
 PORTION OF SITE

SHEET NUMBER
 60308751/C2/000/1011B

PROJECT NO. CONTRACT NO.
 60308751 NE/2015/02

SHEET TITLE
 PORTION OF SITE

SHEET NUMBER
 60308751/C2/000/1011B



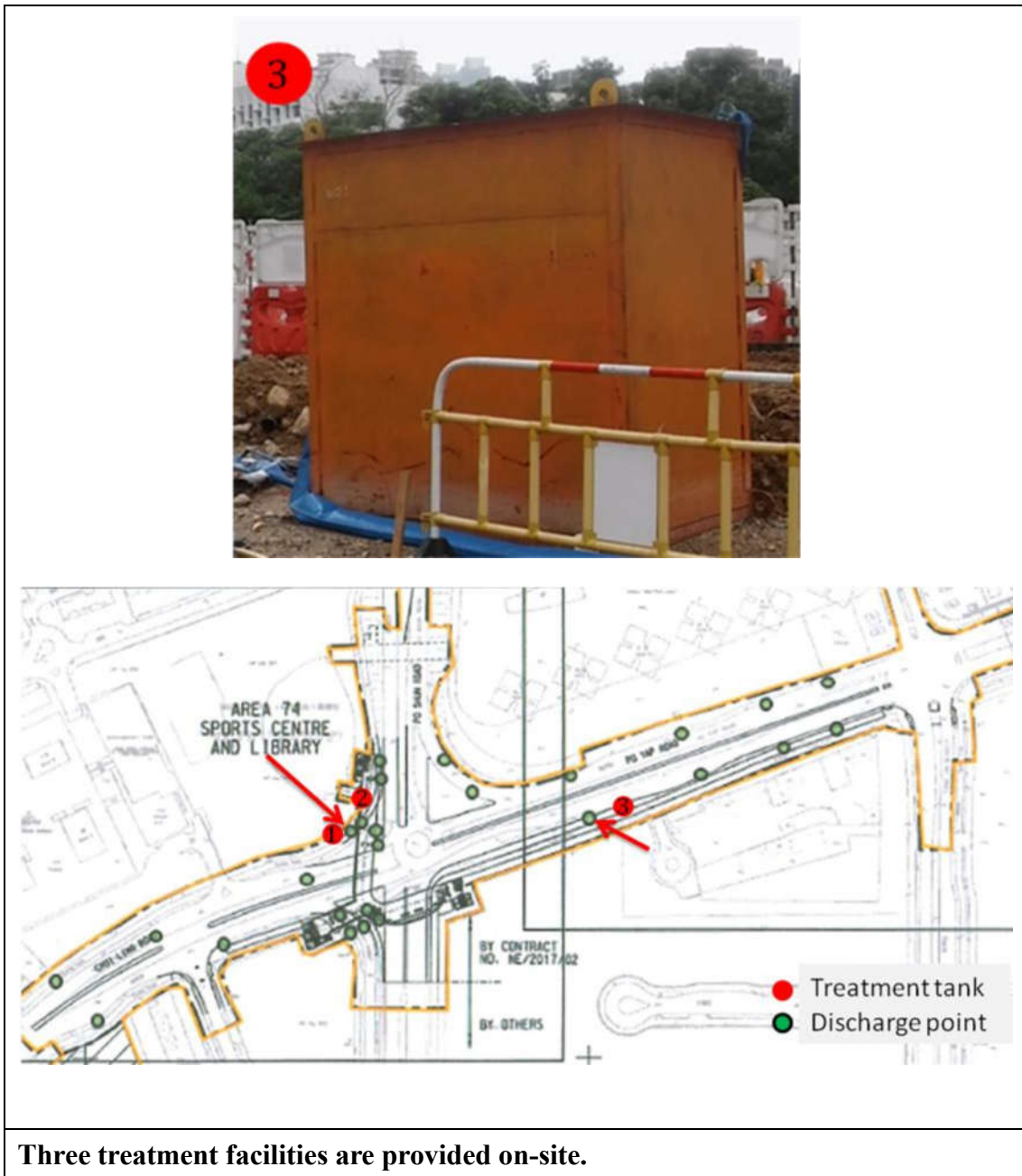
Contract No.: NE/2017/02

Contract Title: Tseung Kwan O – Lam Tin Tunnel – Road P2/D4 and Associated Works

Flooding Mitigation Plan

Treatment facility







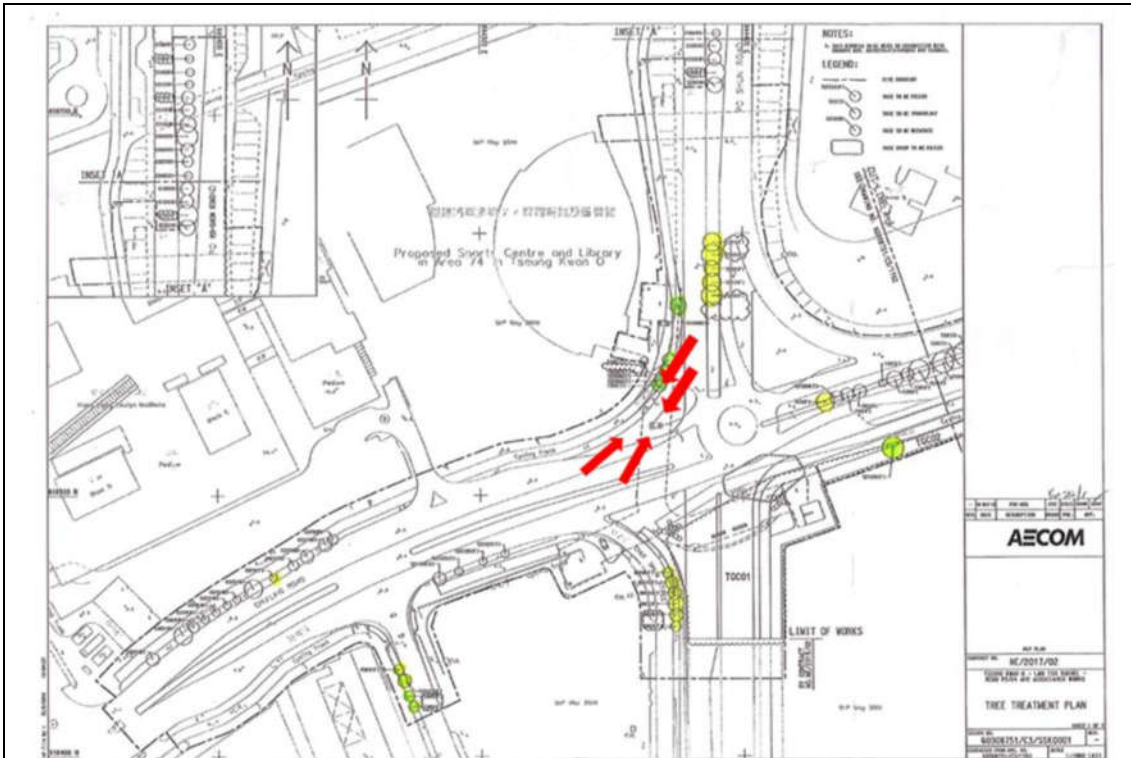
Bunding





Surface runoff collection





Height difference between the road and site area to form a natural flow. Sump pit was provided for wastewater collection.




Gully Protection




Gully were protected and covered by geotextile.



Stockpile Cover

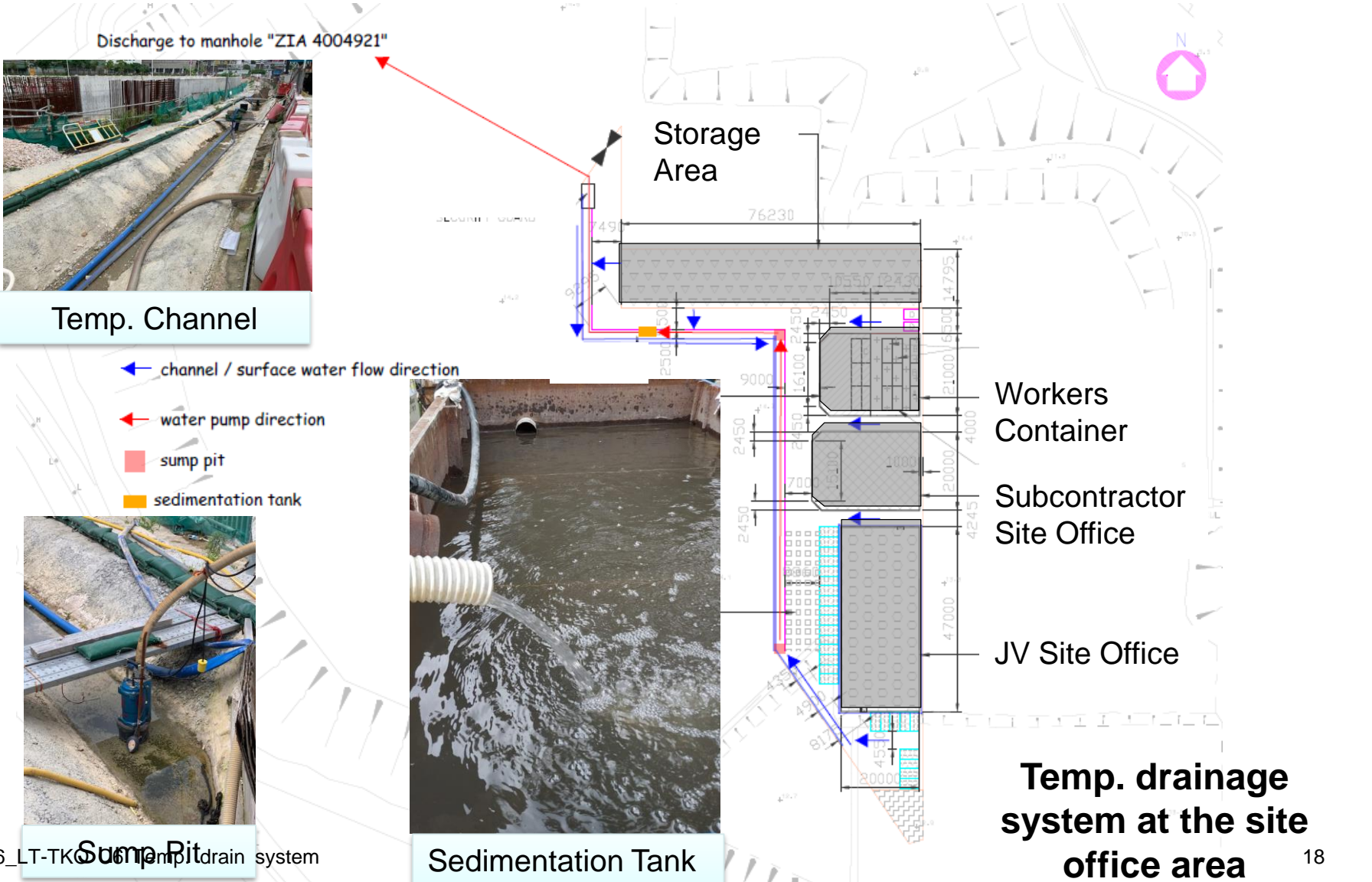




Stockpile Should be proper cover with tarpaulin.

Site Surface Runoff Measures

俊和-上隧-中冶聯營
CW - STEC - CMGC JV



Temp. Channel



Sump Pit



Sedimentation Tank

**APPENDIX W
MONITORING RESULTS FOR POST-
RECLAMATION MARINE WATER
QUALITY MONITORING**

Appendix W

Monitoring Results for Post Reclamation Marine Water Quality Monitoring

Part I – Review of Action and Limit Levels for Post Reclamation Marine Water Quality Monitoring

Parameter	Depth	Action Level	Limit Level
Dissolved Oxygen (DO) in mg/L (See Notes 1 and 2)	Surface Depth	Nil ^[3]	Nil ^[3]
	Depth Average	4.8 mg/L ^[4]	4 mg/L ^[5]
	Bottom	2.4 mg/L ^[4]	2 mg/L ^[5]

Notes:

- "depth-averaged" is calculated by taking the arithmetic means of reading all sampling depths.
- For DO, non-compliance with the water quality limits occurs when the monitoring result is lower than the limits.
- No action and limit level is proposed for surface depth under the approved proposal for post-reclamation marine water quality monitoring.
- As an alert for adverse water quality impact, the Action Level is set as 120% of the Current WQOs for marine Waters of Hong Kong
- Current Water Quality Objectives (WQOs) for marine waters of Hong Kong.

The water depth at W2 on 13 April 2022 was **3.00m** and therefore the monitoring will be only conducted at mid-depth.

Part II – Review of Monitoring Results for Post Reclamation Marine Water Quality Monitoring at Surface Depth

Date	Depth (m)	DO (mg/L)	DO saturation (%)	Salinity (ppt)	pH	Temperature (°C)
13 Apr 2022	Omitted	Omitted	Omitted	Omitted	Omitted	Omitted
13 Apr 2022	Omitted	Omitted	Omitted	Omitted	Omitted	Omitted

Part III – Review of Monitoring Results for Post Reclamation Marine Water Quality Monitoring at Depth Average

Date	Depth (m)	DO (mg/L)	DO saturation (%)	Salinity (ppt)	pH	Temperature (°C)
13 Apr 2022	1.55	8.06	110.3	31.25	8.43	21.9
13 Apr 2022	1.55	7.89	107.7	31.09	8.40	21.8

Part IV – Review of Monitoring Results for Post Reclamation Marine Water Quality Monitoring at Bottom Depth

Date	Depth (m)	DO (mg/L)	DO saturation (%)	Salinity (ppt)	pH	Temperature (°C)
13 Apr 2022	Omitted	Omitted	Omitted	Omitted	Omitted	Omitted
13 Apr 2022	Omitted	Omitted	Omitted	Omitted	Omitted	Omitted

Part V – Short Summary

No exceedance of action or limit level of DO in mg/L was recorded in the reporting month.