


Civil Engineering and Development Department

**Agreement No. CE 59/2015 (EP)
Environmental Team for
Tseung Kwan O – Lam Tin Tunnel
Design and Construction**

**Monthly Environmental Monitoring and
Audit Report for
October 2022
(Version 1.0)**

Approved By 
(Dr. HF Chan,
Environmental Team Leader)

REMARKS:

The information supplied and contained within this report is, to the best of our knowledge, correct at the time of printing.

CINOTECH accepts no responsibility for changes made to this report by third parties.

CINOTECH CONSULTANTS LTD
Room 1710, Technology Park,
18 On Lai Street,
Shatin, NT, Hong Kong
Tel: (852) 2151 2083 Fax: (852) 3107 1388
Email: info@cinotech.com.hk



Civil Engineering and Development Department
East Development Office
8/F, South Tower, West Kowloon Government Offices
11 Hoi Ting Road
Yau Ma Tei
Kowloon

Your reference:

Our reference: HKCEDD08/50/108401

Date: 14 November 2022

Attention: Mr Raymond Chan

BY FAX & POST
(Fax no.: 2739 0076)

Dear Sirs

Agreement No.: NTE 06/2016
Independent Environmental Checker for Tseung Kwan O – Lam Tin Tunnel
Monthly Environmental Monitoring and Audit Report for October 2022 (version 1.2)

We refer to the emails of 8 and 11 November 2022 from Cinotech Consultants Limited attaching the Monthly Environmental Monitoring and Audit Report for October 2022 (version 1.2).

We have no further comment and hereby verify the captioned report in accordance with Clause 4.4 of the Environmental Permit no. EP-458/2013/C.

Should you have any queries, please do not hesitate to contact the undersigned or our Mr Edric Lau on 2618 2831.

Yours faithfully
ANewR CONSULTING LIMITED

James Choi
Independent Environmental Checker

CPSJ/LCCR/LTKE/lsmt

cc CEDD – Mr Raymond Chan (email: rbchan@cedd.gov.hk)
AECOM – Mr K Y Chan (email: ky.chan@tko-lt1-aecom.com)
AECOM – Ms Mandy Fu (email: mandy.ky.fu@tko-lt1-aecom.com)
AECOM – Ms Fanny Lau (email: fanny.wy.lau@tko-lt1-aecom.com)
AECOM – Mr Howard Chong (email: howard.wh.chong@tko-lt1-aecom.com)
Cinotech – Ms Betty Choi (email: betty.choi@cinotech.com.hk)
Cinotech – Ms Karina Chan (email: karina.chan@cinotech.com.hk)

ANewR Consulting Limited
Unit 517, 5/F, Tower A, Regent Centre
63 Wo Yi Hop Road, Kwai Chung, Hong Kong
Tel: (852) 2618 2831 Fax: (852) 3007 8648
Email: info@anewr.com
Web: www.anewr.com



TABLE OF CONTENTS

EXECUTIVE SUMMARY	5
Introduction.....	5
Environmental Monitoring Works.....	5
Key Information in the Reporting Month	8
Key Construction Work in the reporting month & the next reporting month	10
Future Key Issues	11
1. INTRODUCTION.....	13
Purpose of the Report	13
Structure of the Report.....	13
2. PROJECT INFORMATION	15
Background.....	15
Project Organizations.....	15
Construction Activities undertaken during the Reporting Month	16
Status of Environmental Licences, Notification and Permits	18
Summary of EM&A Requirements	21
3. AIR QUALITY	22
Monitoring Requirements	22
Monitoring Locations	22
Monitoring Equipment.....	22
Monitoring Parameters and Frequency	23
Monitoring Methodology.....	23
Results and Observations.....	26
4. NOISE	26
Monitoring Requirements	27
Monitoring Locations	27
Monitoring Equipment.....	27
Monitoring Methodology and QA/QC Procedure	28
Results and Observations.....	29
5. WATER QUALITY	31
Monitoring Requirements	31
Monitoring Locations	32
Monitoring Equipment.....	32
Monitoring Parameters and Frequency	34
Monitoring Methodology.....	35
Laboratory Analytical Methods	35
QA/QC Requirements.....	35
Decontamination Procedures	35
Sampling Management and Supervision	36
Results and Observations.....	36
6. ECOLOGY	39
Post-Translocation Coral Monitoring	39
7. CULTURAL HERITAGE.....	40
Monitoring Requirement	40
Monitoring Locations	40

Monitoring Equipment.....	40
Monitoring Methodology.....	41
Alert, Alarm and Action Levels.....	41
Results.....	41
Mitigation Measures for Cultural Heritage.....	41
8. LANDSCAPE AND VISUAL IMPACT REQUIREMENTS.....	42
9. LANDFILL GAS MONITORING	43
Monitoring Requirement	43
Monitoring Parameters and Frequency	43
Monitoring Locations	43
Monitoring Equipment noise mitigation.....	43
Results and Observations.....	44
10. ENVIRONMENTAL AUDIT.....	45
Site Audits	45
Implementation Status of Environmental Mitigation Measures	45
11. WASTE MANAGEMENT	46
12. ENVIRONMENTAL NON-CONFORMANCE.....	47
Summary of Exceedances	47
Summary of Environmental Complaint.....	47
Summary of Environmental Summon and Successful Prosecution	47
13. FUTURE KEY ISSUES	48
Key Issues for the Coming Month.....	49
14. CONCLUSIONS AND RECOMMENDATIONS.....	50
Conclusions.....	50
Recommendations.....	51

LIST OF TABLES

Table I	Non-compliance (exceedance) Recorded for the Project in the Reporting Month
Table II	Key Information in the Reporting Month
Table III	Summary Table for Complaint Details in the Reporting Month
Table IV	Summary Table for Key Construction Work in the Reporting Month
Table V	Summary Table for Site Activities in the next Reporting Period
Table 2.1	Key Project Contacts
Table 2.2	Summary Table for Major Site Activities in the Reporting Month
Table 2.3	Construction Programme Showing the Inter-Relationship with Environmental Protection/Mitigation Measures
Table 2.4	Summary of the Status of Environmental Licences, Notification and Permits
Table 3.1	Locations for Air Quality Monitoring
Table 3.2	Air Quality Monitoring Equipment
Table 3.3	Impact Dust Monitoring Parameters, Frequency and Duration
Table 3.4	Major Dust Source during Air Quality Monitoring
Table 4.1	Noise Monitoring Stations
Table 4.2	Noise Monitoring Equipment
Table 4.3	Noise Monitoring Parameters, Frequency and Duration
Table 4.4	Major Noise Source during Noise Monitoring
Table 4.5	Baseline Noise Level and Noise Limit Level for Monitoring Stations
Table 4.6	Baseline Noise Level and Noise Limit Level for Monitoring Stations (Evening-time & Daytime (Holiday))
Table 4.7	Baseline Noise Level and Noise Limit Level for Monitoring Stations (Night-time)
Table 5.1	Not Used
Table 5.2	Marine Water Quality Monitoring Stations
Table 5.3	Water Quality Monitoring Equipment
Table 5.4	Water Quality Monitoring Parameters and Frequency
Table 5.5	Methods for Laboratory Analysis for Water Samples
Table 5.6	Not Used
Table 7.1	Cultural Heritage Monitoring Equipment
Table 7.2	AAA Levels for Monitoring for Cultural Heritage
Table 9.1	Landfill Gas Monitoring Equipment
Table 13.1	Summary Table for Site Activities in the next Reporting Period

LIST OF FIGURES

Figure 1	Site Layout Plan
Figure 1a	Site Portions under Works Contract No. NE/2015/01 (Lam Tin Side)
Figure 1b	Site Portions under Works Contract No. NE/2015/01 (Tseung Kwan O Side)
Figure 1c	Site Portions under Works Contract No. NE/2015/02
Figure 1d	Site Portions under Works Contract No. NE/2015/03
Figure 1e	Site Portions under Works Contract No. NE/2017/01
Figure 1f	Site Portions under Works Contract No. NE/2017/01
Figure 1g	Site Portions under Works Contract No. NE/2017/02
Figure 1h	Site Portions under Works Contract No. NE/2017/02
Figure 2	Locations of Air Quality Monitoring Stations
Figure 3	Locations of Construction Noise Monitoring Stations
Figure 4	Not Used
Figure 5	Locations of Marine Water Quality Monitoring Stations
Figure 6	Locations of Landfill Gas Monitoring
Figure 7	Location of Post-translocation Coral Monitoring
Figure 8	Location of Monitoring for Cultural Heritage
Figure 9	Location of Embayment formed by Reclamation and Monitoring Station W2

LIST OF APPENDICES

Appendix A	Action and Limit Levels
Appendix B	Copies of Calibration Certificates
Appendix C	Weather Information
Appendix D	Environmental Monitoring Schedules
Appendix E	1-hour TSP Monitoring Results and Graphical Presentations
Appendix F	24-hour TSP Monitoring Results and Graphical Presentations
Appendix G	Noise Monitoring Results and Graphical Presentations
Appendix H	Not Used
Appendix I	Marine Water Quality Monitoring Results and Graphical Presentations
Appendix J	Quality Control Reports for Laboratory Analysis
Appendix K	Summary of Exceedance
Appendix L	Site Audit Summary
Appendix M	Event and Action Plans
Appendix N	Implementation Schedule And Recommended Mitigation Measures
Appendix O	Summaries of Environmental Complaint, Warning, Summon and Notification of Successful Prosecution
Appendix P	Waste Generation in the Reporting Month
Appendix Q	Tentative Construction Programme
Appendix R	Record of Landfill Gas Monitoring by Contractor
Appendix S	Not Used
Appendix T	Cultural Heritage Monitoring Results
Appendix U	Not Used
Appendix V	Surface Runoff Management Plan
Appendix W	Monitoring Results for Post Reclamation Marine Water Quality Monitoring

EXECUTIVE SUMMARY

Introduction

1. This is the 72nd Environmental Monitoring and Audit (EM&A) Report prepared by Cinotech Consultants Limited for the “Agreement No. CE 59/2015 (EP) Environmental Team for Tseung Kwan O – Lam Tin Tunnel – Design and Construction” (hereinafter called “the Project”). This report documents the findings of EM&A Works conducted in October 2022.
2. During the reporting month, the following works contracts were undertaken:
 - Contract No. NE/2015/01 – Tseung Kwan O – Lam Tin Tunnel – Main Tunnel and Associated Works;
 - Contract No. NE/2015/02 – Tseung Kwan O – Lam Tin Tunnel – Road P2 and Associated Works;
 - Contract No. NE/2017/01 – Tseung Kwan O – Lam Tin Tunnel – Tseung Kwan O Interchange and Associated Works
 - Contract No. NE/2017/02 – Tseung Kwan O – Lam Tin Tunnel – Road P2/D4 and Associated Works.
 - Contract No. NE/2017/06 – Tseung Kwan O – Lam Tin Tunnel – Traffic Control and Surveillance System (TCSS) and Associated Works
 - Contract No. NE/2017/07 – Cross Bay Link, Tseung Kwan O – Main Bridge and Associated Works.

Environmental Monitoring Works

3. Environmental monitoring for the Project was performed in accordance with the EM&A Manual and the monitoring results were checked and reviewed. Site Inspections/Audits were conducted once per week. The implementation of the environmental mitigation measures, Event Action Plans and environmental complaint handling procedures were also checked.
4. Summary of the non-compliance (exceedance) in the reporting month for the Project is tabulated in **Table I**.

Table I Non-compliance (exceedance) Record for the Project in the Reporting Month

Environmental Monitoring	No. of Non-compliance (Exceedance)		No. of Non-compliance (Exceedance) due to Construction Activities of this Project		Action Taken
	Action Level	Limit Level	Action Level	Limit Level	
Air Quality	0	0	0	0	Refer to Appendix K
Noise	1	0	1	0	Refer to Appendix K & O
Marine Water Quality	18	55	0	0	Refer to Appendix K
Groundwater Level Monitoring (Piezometer Monitoring)	0	N/A ¹	0	N/A ¹	N/A
Ecological	N/A	N/A	N/A	N/A	N/A
Cultural Heritage	0	0	0	0	N/A
Landfill Gas	0	0	0	0	N/A

Note:(1) No Limit Level for Groundwater Level Monitoring (Piezometer Monitoring).

Air Quality Monitoring

5. No Action/Limit Level exceedance for 1-hour TSP monitoring was recorded.
6. No Action Level exceedance for 24-hour TSP monitoring was recorded.
7. No Limit Level exceedances for 24-hour TSP monitoring was recorded.

Construction Noise Monitoring

8. One (1) Action Level exceedance was recorded due to documented complaints in the reporting month. The Summary of Documented Complaints in Reporting Month is tabulated in **Table III**.
9. No project-related Limit Level exceedance was recorded due to monitoring results in this reporting month.

Water Quality Monitoring

10. Groundwater quality monitoring had been suspended since October 2019 upon the agreement by EPD. Further details should be founded at **Section 5.1**.
11. All marine water quality monitoring was conducted as scheduled in the reporting month. There were eighteen (18) Action Level and fifty-five (55) Limit Level exceedances recorded in Monitoring Stations (M) during marine water quality monitoring. During this reporting month, no sand plume was observed during the water quality monitoring and site audits, therefore there is no direct evidence that the recent exceedances were due to the construction works of the Project. Details of this investigation are presented in **Section 5**. Daily silt curtain inspection and weekly diving inspection have been carried out by contractor, the record, as reviewed by the site auditors, indicated that silt curtains were found in good conditions.

12. Since all marine works are completed in November 2021, the post-reclamation marine water quality monitoring was initiated in December 2021. The monitoring location is presented in **Figure 9** while the monitoring results shall be referred to in **Appendix W**.
13. Construction phase daily piezometer monitoring by the Contractor commenced in June 2018. It has switched to monthly basis on 3 October 2018 as the construction activity was 120m away from the piezometer gate. No monitoring was conducted in the reporting month.

Ecological Monitoring

14. Post-translation coral monitoring survey shall be conducted once every 3 months for a period of 12 months after completion of coral translocation. The post-translocation coral monitoring surveys were completed in November 2017.

Monitoring on Cultural Heritage

15. Monitoring of impacts on Cultural Heritage at Cha Kwo Ling Tin Hau Temple commenced in May 2017. No Alert, Alarm, and Action (AAA) Level exceedance was recorded in the reporting month.

Landscape and Visual Monitoring and Audit

16. The implementation of landscape and visual mitigation measures was checked during the environmental site inspections. Recommended follow-up actions have been discharged by the Contractor. Details of the audit findings and implementation status are presented in **Section 10**.

Landfill Gas Monitoring

17. Monitoring of landfill gases commenced in December 2016 and was carried out by the Contractor at excavation location, Portion III. No Limit Level exceedance was recorded.

Environmental Site Inspection

18. Joint weekly site inspections were conducted by representatives of the Contractor, Engineer, and Environmental Team. The representative of the IEC joined the site inspection for NE2015/01 and NE/2017/07 on 26 October 2022 & NE/2015/02, NE/2017/01, NE/2017/02, and NE/2017/06 on 27 October 2022 respectively. Details of the audit findings and implementation status are presented in **Section 10**.

Waste Management

19. Wastes generated from this Project include inert construction and demolition (C&D) materials, non-inert C&D materials, and marine sediment. Details of waste management data are presented in **Section 11** and **Appendix P**.

Key Information in the Reporting Month

20. Summary of key information in the reporting month is tabulated in **Table II**

Table II Key Information in the Reporting Month

Monthly Complaints	Event Details		Action Taken	Status
	Number	Nature		
October 2022	1	Noise	Details refer to App O	Investigation undergoing
September 2022	2	Noise	Details refer to App O	Closed
August 2022	5	Air / Noise	Details refer to App O	Closed
July 2022	3 ^{*5}	Noise / Water	Details refer to App O	Closed
June 2022	3	Noise	Details refer to App O	Closed
May 2022	7	Noise	Details refer to App O	Closed
April 2022	11 ^{*4}	Air / Noise	Details refer to App O	Closed
March 2022	4 ^{*3}	Noise / Water	Details refer to App O	Draft CIR submitted / Closed
February 2022	5 ^{*2}	Noise	Details refer to App O	Closed
January 2022	4	Noise	Details refer to App O	Closed
December 2021	8	Noise	Details refer to App O	Closed
November 2021	7	Noise	Details refer to App O	Closed
October 2021	4 ^{*1}	Noise / Odour / Water / Air	Details refer to App O	Closed
Notifications of any summons & prosecutions received	0	---	N/A	N/A

*1: 1 complaint in October 2021 has been supplemented in this reporting month.

*2: 2 complaints in February 2022 were received in early March 2022.

*3: 1 complaint in March 2022 was received in April 2022 and 1 complaint was missing and found in August 2022

*4: 3 complaints in April 2022 were received in May 2022

*5: 1 complaint in June 2022 were received in July 2022

21. Summary of complaints received in the reporting month is tabulated in **Table III**.

Table III Summary of Complaints Details in Reporting Month

Complaint No.	Complaint	Investigation Findings	Follow-up Action / Mitigation Measure
Lam Tin Side			
N/A	N/A	N/A	N/A
Tseung Kwan O Side			
626	Construction Noise Nuisance during restricted hours at Tseung Kwan O (Oct 2022)	Investigation undergoing	Investigation undergoing

Key Construction Work in the reporting month & the next reporting month22. Summary of key construction work in the reporting month is tabulated in **Table IV**.**Table IV Summary Table for Key Construction Work in the Reporting Month**

Contract No.	Project Title	Site Activities (October 2022)	
NE/2015/01	Tseung Kwan O – Lam Tin Tunnel – Main Tunnel and Associated Works	Lam Tin Interchange	1) EHC7 U-Trough & Noise Enclosure 2) Site Formation Area 1G1 & 1G2 & 5 3) Site Formation Area 2 4) Site Formation Slope Stabilization 5) Site Formation Retaining Wall 6) Administration Building 7) West Ventilation Building 8) Bridge Construction 9) Noise Barrier / Noise Enclosure 10) Emergency Stormwater Storage Tank + Stormwater Pumping Station 11) Sewage Pumping Station 12) S01_2, EHC1&4 Construction 13) Semi Enclosure Structures 14) CKLR Underground Utilities 15) Landscape Deck & Noise Cover 16) LTI Drainage 17) Road EHC4 Noise Enclosure 18) BBI 19) Road Pavement
		Main Tunnel	20) Profile Barrier / VE Panel 21) S02_2 Excavation & Lining 22) Tunnel E&M Works
		TKO Interchange	23) East Ventilation Building 24) External Road Pavement 25) Miscellaneous Works 26) Slope stabilization works
NE/2015/02	Tseung Kwan O – Lam Tin Tunnel – Road P2 and Associated Works	1) Construction of profile barriers 2) Construction of retaining wall 3) Installation of watermain 4) VE/PC panel installation 5) Road light erection 6) Asphalt laying 7) Paving works and drainage works 8) Waterproofing works 9) E&M works in SWPR	
NE/2015/03	Tseung Kwan O – Lam Tin Tunnel – Northern Footbridge	The construction works under the contract had been completed in December 2019. The EM&A works were terminated in late April 2020.	
NE/2017/01	Tseung Kwan O – Lam Tin Tunnel – Tseung Kwan O Interchange and Associated Works	1) Defects Rectification 2) Installation of Railing 3) Waterproofing and Asphalt Pavement	
NE/2017/02	Tseung Kwan O – Lam Tin Tunnel – Road P2/D4 and Associated Works	1) Inspection pit excavation and utility diversion works 2) Road works 3) Construction of drainage and watermain 4) Asphalt Paving 5) Pier, Staircase and Lift Shaft Construction	
NE/2017/06	Tseung Kwan O – Lam Tin Tunnel – Traffic Control and Surveillance	1) Installation works inside Administrative Building 2) Goods arrival & storage on site 3) Installation works inside WVB & EVB 4) Relocation to new site office	

Contract No.	Project Title	Site Activities (October 2022)
	System(TCSS) and Associated Works	
NE/2017/07	Cross Bay Link, Tseung Kwan O – Main Bridge and Associated Works	<ol style="list-style-type: none"> 1) Precast shell fabrication with 17 out of 17nos 2) Precast segment fabrication with 326 out of 236nos 3) Precast pier fabrication with 17 out of 17nos 4) Predrilling Work had completed with 35 out of 35 nos 5) Piling work had with 35 of 35 nos 6) Precast shell installation with 17 out of 17nos 7) Erection for bridge segment for Main Bridge; For Bridge S200: 3/3 segments; For Bridge S400& Bridge CT: 12/12 segments 8) Installation of parapet at TKOI & CBL 9) Road pavement for TKOI 10) E&M Work at Portion V Plant Room Building; Generator SAT & test and commissioning; Installation of UPS; E&M Cable tray installation; Installation of TCSS duct at TKOI & CBL 11) Top coating of steel deck and painting repair of the arch rib 12) Sand blasting and waterproofing works 13) Pavement for steel bridge 14) Paving block for steel bridge 15) Road pavement for CBL east concrete bridge & west concrete bridge 16) Installation of sign gantries 17) Installation of L3 parapet post, isolation panel post and balustrade

Future Key Issues

23. The future key environmental issues in the coming month include:

Table V Summary Table for Site Activities in the next Reporting Period

Contract No. and Project Title	Site Activities (November 2022)	Key Environmental Issues *
NE/2015/01 - Tseung Kwan O – Lam Tin Tunnel – Main Tunnel and Associated Works	Lam Tin Interchange	(A) / (B) / (C) / (D) / (E) / (G)
	Main Tunnel	(B)

Contract No. and Project Title	Site Activities (November 2022)	Key Environmental Issues *
	TKO Interchange 22) East Ventilation Building 23) External Road Pavement 24) Miscellaneous Works 25) Slope Stabilization Works	(A) / (C) / (D) / (E) / (F) / (I)
NE/2015/02 - Tseung Kwan O – Lam Tin Tunnel – Road P2 and Associated Works	1) Road and drainage work 2) Reinstatement of Tong Yin St & Chui Shin St 3) Construction of profile barriers 4) Construction of retaining wall 5) Installation of watermain 6) Road light erection 7) Asphalt laying 8) Paving works and drainage works 9) Waterproofing works	(A) / (B) / (C) / (D) / (E) / (G) / (I)
NE/2015/03 - Tseung Kwan O – Lam Tin Tunnel – Northern Footbridge	The construction works under the contract had been completed in December 2019. Materials are being removed from works area.	N/A
NE/2017/01 – Tseung Kwan O Interchange and Associated Works	1) Defects rectification 2) Installation of Railing 3) Waterproofing and Asphalt Pavement	(A) / (B) / (E) / (F) / (G)
NE/2017/02 – Tseung Kwan O - Lam Tin Tunnel - Road P2/D4 and Associated Works	1) Inspection pit excavation and utility diversion works 2) Construction of drainage and watermain 3) Asphalt Paving 4) Pier, Staircase and Lift Shaft Construction 5) Road Works	(A) / (B) / (E) / (F) / (G)
NE/2017/06 – Tseung Kwan O – Lam Tin Tunnel – Traffic Control and Surveillance System (TCSS) and Associated Works	1) Installation works inside Administrative Building 2) Goods arrival & storage on site 3) Installation works inside EVB and WVB 4) Installation works at Bridge	(E)
NE/2017/07 - Cross Bay Link, Tseung Kwan O – Main Bridge and Associated Works	1) Installation of L3 railing and balustrade 2) Installation of E&M works 3) Road pavement works 4) Path block at footpath 5) Landscaping works 6) Road marking at carriageway and green colour dressing	(A) / (B) / (D) / (E) / (F) / (G) / (H) / (I)

Note:

- (A) Watering for dust generation from haul road, stockpiles of dusty materials, exposed site area, excavation works and rock breaking activities;
- (B) Noisy construction activity such as rock-breaking activities and piling works;
- (C) Runoff from exposed slope or site area;
- (D) Wastewater and runoff discharge from site;
- (E) Accumulation of silt, mud and sand along U-channels and sedimentation tanks;
- (F) Set up and implementation of temporary drainage system for the surface runoff;
- (G) Storage of chemicals/fuel and chemical waste/waste oil on site;
- (H) Accumulation and storage of general and construction waste on site; and
- (I) Marine water quality impact and indirect impact to coral communities due to marine construction for TKO-LTT reclamation

1. INTRODUCTION

- 1.1 Cinotech Consultants Limited (Cinotech) was commissioned by Civil Engineering and Development Department (CEDD) as the Environmental Team (ET) to undertake environmental monitoring and auditing services for the Works Contracts involved in the implementation of Tseung Kwan O – Lam Tin Tunnel (TKO-LTT) project to ensure that the environmental performance of the Works Contracts comply with the requirements specified in the Environmental Permit (EP), Environmental Monitoring & Audit (EM&A) Manual, Environmental Impact Assessment (EIA) Report of the TKO-LTT project and other relevant statutory requirements. This is the 72nd Monthly EM&A report summarizing the EM&A works for the Project in October 2022.

Purpose of the Report

- 1.2 This is the 72nd Monthly EM&A Report which summarises the impact monitoring results and audit findings for the EM&A programme during the reporting period in October 2022.

Structure of the Report

- 1.3 The structure of the report is as follows:

Section 1: **Introduction** – purpose and structure of the report.

Section 2: **Contract Information** – summarises background and scope of the Contract, site description, project organization and contact details, construction programme, the construction works undertaken and the status of Environmental Permits/Licenses during the reporting month.

Section 3: **Air Quality Monitoring** – summarises the monitoring parameters, monitoring programmes, monitoring methodologies, monitoring frequency, monitoring locations, Action and Limit Levels, monitoring results and Event / Action Plans.

Section 4: **Noise Monitoring** – summarises the monitoring parameters, monitoring programmes, monitoring methodologies, monitoring frequency, monitoring locations, Action and Limit Levels, monitoring results and Event / Action Plans.

Section 5: **Water Quality Monitoring** – summarises the monitoring parameters, monitoring programmes, monitoring methodologies, monitoring frequency, monitoring locations, Action and Limit Levels, monitoring results and Event / Action Plans.

Section 6: **Ecological Monitoring** – summarises the monitoring parameters, monitoring programmes, monitoring methodologies, monitoring frequency, monitoring locations and Action and Limit Levels, monitoring results and Event / Action Plans.

Section 7: **Cultural Heritage** – summarises the monitoring parameters, monitoring programmes, monitoring methodologies, monitoring frequency, monitoring locations and monitoring results.

Section 8: **Landscape and Visual Monitoring Requirements** – summarises the requirements of landscape and visual monitoring

Section 9: **Landfill Gas Monitoring** – summarises the monitoring parameters, monitoring programmes, monitoring methodologies, monitoring frequency, monitoring locations, monitoring results and Limit Levels and Action Plan

Section 10: **Environmental Site Inspection** – summarises the audit findings of the weekly site inspections undertaken within the reporting month.

Section 11: **Waste Management** – summarises the waste management data in the reporting month.

Section 12: **Environmental Non-conformance** – summarises any monitoring exceedance, environmental complaints, environmental summons and successful prosecutions within the reporting month.

Section 13: **Future Key Issues** – summarises the impact forecast and monitoring schedule for the next three months.

Section 14: **Conclusions and Recommendation**

2. PROJECT INFORMATION

Background

- 2.1 In 2002, Civil Engineering and Development Department (CEDD) commissioned an integrated planning and engineering study under Agreement No. CE 87/2001 (CE) “Further Development of Tseung Kwan O – Feasibility Study” (the “TKO Study”) to formulate a comprehensive plan for further development of TKO New Town. It recommended to further develop TKO to house a total population of 450,000 besides the district’s continuous commercial and industrial developments.
- 2.2 At present, the Tseung Kwan O Tunnel is the main connection between Tseung Kwan O (TKO) and other areas in the territory. To cope with the anticipated transport need, the TKO Study recommended the provision of Tseung Kwan O – Lam Tin Tunnel (TKO-LTT) (hereinafter referred to as “the Project”) and Cross Bay Link (CBL) to meet the long-term traffic demand between TKO and the external areas. The site layout plan for the Project is shown in **Figure 1**. CBL was also entrusted with part of the marine viaducts near Tseung Kwan O Interchange since the commencement of the CBL project the December 2018.
- 2.3 The Environmental Impact Assessment (EIA) Report for the TKO-LTT project was approved under the Environmental Impact Assessment Ordinance (EIAO) in July 2013. The corresponding Environmental Permit (EP) was issued in August 2013 (EP no.: EP-458/2013). Variations to the EP was applied and the latest EP (EP no.: EP-458/2013/C) was issued by the Director of Environmental Protection (DEP) in January 2017.
- 2.4 The commencement dates of construction of this Project are:
- Contract No. NE/2015/01 and Contract No. NE/2015/02: 7 November 2016.
 - Contract No. NE/2015/03: 29 May 2017.
 - Contract No. NE/2017/02: 15 March 2018.
 - Contract No. NE/2017/01: 23 May 2018.
 - Contract No. NE/2017/06: 09 November 2018.
 - Contract No. NE/2017/07: 22 February 2021

Project Organizations

- 2.5 Different parties with different levels of involvement in the project organization include:
- Project Proponent – Civil Engineering and Development Department (CEDD)
 - The Engineer and the Engineer’s Representative (ER) – AECOM
 - Environmental Team (ET) – Cinotech Consultants Limited (Cinotech)
 - Independent Environmental Checker (IEC) – AnewR Consulting Limited (AnewR)

2.6 The key contacts of the Project are shown in **Table 2.1**.

Table 2.1 Key Project Contacts

Party	Role	Contact Person	Phone No.	Fax No.
CEDD	Project Proponent	Mr. LO Sai Pak, Sunny	2301 1384	2739 0076
AECOM	Engineer's Representative	Mr. Jackie CW, Ng	3910 1601	3910 1600
Cinotech	Environmental Team	Dr. HF Chan	2151 2088	3107 1388
		Mr. KS Lee	2151 2091	
AnewR	Independent Environmental Checker	Mr. James Choi	2618 2836	3007 8648

Construction Activities undertaken during the Reporting Month

2.7 The major site activities undertaken in the reporting month included:

Table 2.2 Summary Table for Major Site Activities in the Reporting Month

Contract No.	Project Title	Site Activities (October 2022)	
NE/2015/01	Tseung Kwan O – Lam Tin Tunnel – Main Tunnel and Associated Works	Lam Tin Interchange	1) EHC7 U-Trough & Noise Enclosure 2) Site Formation Area 1G1 & 1G2 & 5 3) Site Formation Area 2 4) Site Formation Slope Stabilization 5) Site Formation Retaining Wall 6) Administration Building 7) West Ventilation Building 8) Bridge Construction 9) Noise Barrier / Noise Enclosure 10) Emergency Stormwater Storage Tank + Stormwater Pumping Station 11) Sewage Pumping Station 12) S01_2, EHC1&4 Construction 13) Semi Enclosure Structures 14) CKLR Underground Utilities 15) Landscape Deck & Noise Cover 16) LTI Drainage 17) Road EHC4 Noise Enclosure 18) BBI 19) Road Pavement
		Main Tunnel	20) Profile Barrier / VE Panel 21) S02_2 Excavation & Lining 22) Tunnel E&M Works
		TKO Interchange	23) East Ventilation Building 24) External Road Pavement 25) Miscellaneous Works 26) Slope stabilization works
NE/2015/02	Tseung Kwan O – Lam Tin Tunnel – Road P2 and Associated Works		1) Construction of profile barriers 2) Construction of retaining wall 3) Installation of watermain 4) VE/PC panel installation 5) Road light erection 6) Asphalt laying 7) Paving works and drainage works 8) Waterproofing works 9) E&M works in SWPR

Contract No.	Project Title	Site Activities (October 2022)
NE/2015/03	Tseung Kwan O – Lam Tin Tunnel – Northern Footbridge	The construction works under the contract had been completed in December 2019. The EM&A works were terminated in late April 2020.
NE/2017/01	Tseung Kwan O – Lam Tin Tunnel – Tseung Kwan O Interchange and Associated Works	<ol style="list-style-type: none"> 1) Defects Rectification 2) Installation of Railing 3) Waterproofing and Asphalt Pavement
NE/2017/02	Tseung Kwan O – Lam Tin Tunnel – Road P2/D4 and Associated Works	<ol style="list-style-type: none"> 1) Inspection pit excavation and utility diversion works 2) Road works 3) Construction of drainage and watermain 4) Asphalt Paving 5) Pier, Staircase and Lift Shaft Construction
NE/2017/06	Tseung Kwan O – Lam Tin Tunnel – Traffic Control and Surveillance System(TCSS) and Associated Works	<ol style="list-style-type: none"> 1) Installation works inside Administrative Building 2) Goods arrival & storage on site 3) Installation works inside WVB & EVB 4) Relocation to new site office
NE/2017/07	Cross Bay Link, Tseung Kwan O – Main Bridge and Associated Works	<ol style="list-style-type: none"> 1) Precast shell fabrication with 17 out of 17nos 2) Precast segment fabrication with 326 out of 236nos 3) Precast pier fabrication with 17 out of 17nos 4) Predrilling Work had completed with 35 out of 35 nos 5) Piling work had with 35 of 35 nos 6) Precast shell installation with 17 out of 17nos 7) Erection for bridge segment for Main Bridge; For Bridge S200: 3/3 segments; For Bridge S400& Bridge CT: 12/12 segments 8) Installation of parapet at TKOI & CBL 9) Road pavement for TKOI 10) E&M Work at Portion V Plant Room Building; Generator SAT & test and commissioning; Installation of UPS; E&M Cable tray installation; Installation of TCSS duct at TKOI & CBL 11) Top coating of steel deck and painting repair of the arch rib 12) Sand blasting and waterproofing works 13) Pavement for steel bridge 14) Paving block for steel bridge 15) Road pavement for CBL east concrete bridge & west concrete bridge 16) Installation of sign gantries 17) Installation of L3 parapet post, isolation panel post and balustrade

2.8 The construction programme showing the inter-relationship with environmental protection/mitigation measures are presented in **Table 2.3**.

Table 2.3 Construction Programme Showing the Inter-Relationship with Environmental Protection/Mitigation Measures

Construction Works	Major Environmental Impact	Control Measures
As mentioned in Table 2.2	Noise, dust impact, water quality and waste generation	<ul style="list-style-type: none"> • Sufficient watering of the works site with active dust emitting activities • Properly cover the stockpiles

		<ul style="list-style-type: none"> On-site waste sorting and implementation of trip ticket system Appropriate desilting/sedimentation devices provided on site for treatment before discharge Use of quiet plant and well-maintained construction plant Provide movable noise barrier
--	--	---

Status of Environmental Licences, Notification and Permits

2.9 A summary of the relevant permits, licences, and/or notifications on environmental protection for this Project is presented in **Table 2.4**.

Table 2.4 Summary of the Status of Environmental Licences, Notification and Permits

Contract No.	Permit / License No.	Valid Period		Status
		From	To	
Environmental Permit (EP)				
N/A	EP-458/2013/C	20/1/2017	N/A	Valid
Notification pursuant to Air Pollution Control (Construction Dust) Regulation				
NE/2015/01	EPD Ref no.: 405305	21/07/2016	N/A	Valid
	EPD Ref no.: 405582	28/07/2016	N/A	Valid
NE/2015/02	EPD Ref no.: 406100	12/08/2016	N/A	Valid
NE/2015/03	EPD Ref no.: 416072	26/04/2017	N/A	Valid
NE/2017/02	EPD Ref no.: 429867	19/01/2018	N/A	Valid
NE/2017/01	EPD Ref no.: 430070	25/01/2018	N/A	Valid
NE/2017/06	EPD Ref no.: 461507	03/11/2020	N/A	Valid
Billing Account for Construction Waste Disposal				
NE/2015/01	Account No. 7025431	11/07/2016	N/A	Valid
NE/2015/02	Account No. 7025654	16/08/2016	N/A	Valid
NE/2015/03	Account No. 7026805	30/12/2016	N/A	Valid
NE/2017/02	Account No. 7029651	22/12/2017	N/A	Valid
NE/2017/01	Account No. 7029994	01/02/2018	N/A	Valid
NE/2017/06	Account No. 7032520	22/11/2018	N/A	Valid
NE/2017/07	Account No. 7031412	24/07/2018	N/A	Valid
Registration of Chemical Waste Producer				
NE/2015/01	Waste Producer No. 5218-290-L2881-02	22/08/2016	N/A	Valid
	Waste Producer No. 5213-833-L2532-03	22/08/2016	N/A	Valid
NE/2015/02	Waste Producer No. 5213-838-C4094-01	23/08/2016	N/A	Valid
NE/2015/03	Waste Producer No. 5213-265-W3435-04	19/07/2017	N/A	Valid
NE/2017/02	Waste Producer No. 5213-833-Z4004-04	01/02/2018	N/A	Valid

Contract No.	Permit / License No.	Valid Period		Status
		From	To	
NE/2017/01	Waste Producer No. 5213-833-C4262-01	12/02/2018	N/A	Valid
NE/2017/07	Waste Producer No. 5213-839-C1232-19	28/08/2018	N/A	Valid
Effluent Discharge License under Water Pollution Control Ordinance				
NE/2015/01	WT00039948-2021	28/02/2022	30/11/2026	Valid
	WT00040291-2022	13/01/2022	30/11/2026	Valid
	WT00041172-2022	09/06/2022	31/03/2027	Valid
	WT00041237-2022	09/06/2022	31/03/2027	Valid
	WT00041840-2022	17/08/2022	31/08/2027	Valid
NE/2015/02	WT00030654-2018	16/04/2018	30/04/2023	Valid
NE/2015/02	WT00040338-2022	28/01/2022	28/02/2027	Valid
NE/2017/01	WT00030711-2018	11/04/2018	30/04/2023	Valid
	WT00030716-2018	23/05/2018	31/05/2023	Valid
NE/2017/02	WT00030654-2018	16/04/2018	30/04/2023	Valid
NE/2017/07	WT00032842-2018	01/03/2019	31/03/2024	Valid
	WT00034178-2019	15/07/2019	31/07/2024	Valid
Construction Noise Permit (CNP)				
NE/2015/01	GW-RE0756-22	21/07/2022	19/10/2022	Valid until 19 Oct 22
	GW-RE0787-22	06/08/2022	05/10/2022	Valid until 05 Oct 22
	GW-RE0862-22	10/09/2022	09/12/2022	Valid
	GW-RE0879-22	15/09/2022	14/10/2022	Valid until 14 Oct 22
	GW-RE0945-22	06/10/2022	10/11/2022	Valid
	GW-RE0988-22	30/09/2022	30/11/2022	Valid
	GW-RE0996-22	02/10/2022	13/11/2022	Valid
	GW-RE1059-22	15/09/2022	14/10/2022	Valid until 14 Oct 22
	GW-RE1065-22	16/10/2022	30/10/2022	Valid until 30 Oct 22
	GW-RE1076-22	20/10/2022	19/01/2023	Valid
	GW-RE1098-22	23/10/2022	27/11/2022	Valid
	GW-RE1100-22	30/10/2022	27/11/2022	Valid
	GW-RE1141-22	21/10/2022	31/12/2022	Valid
	GW-RE1153-22	01/11/2022	10/11/2022	Valid
	GW-RE1154-22	05/11/2022	26/11/2022	Valid
GW-RE1188-22	03/11/2022	20/01/2023	Valid	
NE/2015/02	GW-RE0662-22	27/06/2022	24/12/2022	Valid
	GW-RE0788-22	05/08/2022	02/03/2023	Valid
NE/2017/01	GW-RE0450-22	13/05/2022	02/11/2022	Valid
	GW-RE0717-22	11/07/2022	10/01/2023	Valid
NE/2017/06	GW-RE0826-22	22/08/2022	21/11/2022	Valid
	GW-RE0832-22	22/08/2022	21/11/2022	Valid
	GW-RE1175-22	30/10/2022	30/10/2022	Valid until 30 Oct 22
NE/2017/07	GW-RE1021-22	01/10/2022	30/11/2022	Valid

Contract No.	Permit / License No.	Valid Period		Status
		From	To	
Marine Dumping Permit				
NE/2017/01	EP/MD/21-011	N/A	N/A	N/A

Summary of EM&A Requirements

- 2.10 The EM&A programme requires construction noise monitoring, air quality monitoring, water quality monitoring, environmental site audit, etc. The EM&A requirements for each parameter are described in the following sections, including:
- All monitoring parameters;
 - Action and Limit levels for all environmental parameters;
 - Event Action Plans;
 - Environmental mitigation measures, as recommended in the Project EIA Report.
- 2.11 The advice on the implementation status of environmental protection and pollution control/mitigation measures is summarized in **Section 10** of this report.
- 2.12 This report presents the monitoring results, observations, locations, equipment, period, methodology and QA/QC procedures of the monitoring parameters of the required environmental monitoring works and audit works for the Project in the reporting month.

3. AIR QUALITY

Monitoring Requirements

- 3.1 According to EM&A Manual of the Project, 1-hour and 24-hour TSP monitoring are required to monitor the air quality. For regular impact monitoring, a sampling frequency of at least once in every six days shall be undertaken at all of the monitoring stations for 24-hour TSP monitoring. For 1-hour TSP monitoring, the sampling frequency of at least three times in every six days shall be undertaken when the highest dust impact occurs. **Appendix A** shows the established Action/Limit Levels for the environmental monitoring works.

Monitoring Locations

- 3.2 Six designated monitoring stations were selected for air quality monitoring programme. **Table 3.1** describes the air quality monitoring locations, which are also depicted in **Figure 2**.

Table 3.1 Locations for Air Quality Monitoring

Monitoring Stations	Location	Location of Measurement
AM1	Tin Hau Temple	Ground Level
AM2	Sai Tso Wan Recreation Ground	Ground Level
AM3	Yau Lai Estate Bik Lai House	Rooftop (41/F)
AM4 ⁽¹⁾	Sitting-out Area at Cha Kwo Ling Village	Ground Level
AM4(B) ^{(2) (*)^(^)}	Flat 103 Cha Kwo Ling Village	Ground Level
AM5(A) ^(*)	Tseung Kwan O DSD Desilting Compound	Ground Level
AM6(A) ^(*)	Park Central, L1/F Open Space Area	1/F

Remarks: (1) For 1-hour TSP monitoring; (2) For 24-hour TSP monitoring

^(*) Air quality monitoring at designated station AM4(24hr TSP,)AM5 and AM6 was rejected by the premise owners. Therefore, baseline and impact air quality monitoring works were carried out at alternative air quality monitoring stations AM4(A)(24hr TSP only), AM5(A) and AM6(A) respectively.

^(^)In June 2022, the 24 TSP Monitoring at AM4(A) is suspended and under application for relocation, as the office had to be demolished. Once the proposal for relocation is approved, the monitoring at AM4(A) will be conducted at AM4(B). For the time being, as the station CKL2 for the 24 hr TSP monitoring, carried out under EM&A works for Trunk Road T2 Project (EP-451/2013), is located in close proximity to AM4(A); the results from CKL2 are adopted as reference for the 24 TSP monitoring at AM4(A), which has similar environment when compared with that for CKL2.

Monitoring Equipment

- 3.3 High Volume Samplers (HVS) were used to carry out 24-hour TSP monitoring. Direct reading dust meter were also used to measure 1-hour average TSP levels. The 1-hour sampling was determined periodically by HVS to check the validity and accuracy of the results measured by direct reading method.
- 3.4 Wind data monitoring equipment was set at rooftop (about 41/F) of Yau Lai Estate Bik Lai House for logging wind speed and wind direction such that the wind sensors are clear of obstructions or turbulence caused by building. The wind data monitoring equipment is re-calibrated at least once every six months and the wind directions are divided into 16 sectors of 22.5 degrees each. The location is shown in **Figure 2**.

- 3.5 **Table 3.2** summarizes the equipment to be used in the air quality monitoring. Copies of calibration certificates are attached in **Appendix B**.

Table 3.2 Air Quality Monitoring Equipment

Equipment	Model and Make	Quantity
Calibrator	TISCH Model: TE-5025A	1
1-hour TSP Dust Meter	Sibata Model No.: LD-3B / LD-5R	7
	Met One Instruments Model No.: AEROCET-831	0
	Handheld Particle Counter Hal-HPC300 / Hal-HPC301	0
HVS Sampler	TISCH Model: TE-5170	1
	GMW Model: GS2310	5
Wind Anemometer	Davis Weather Monitor II, Model no. 7440	1
	Davis Weather Stations, Vantage Pro 2, Model No. 6152CUK	0

Monitoring Parameters and Frequency

- 3.6 **Table 3.3** summarizes the monitoring parameters, monitoring period and frequencies of air quality monitoring.

Table 3.3 Frequency and Parameters of Air Quality Monitoring

Monitoring Stations	Parameter	Frequency
AM1, AM2, AM3, AM4, AM5(A) and AM6(A)	1-hour TSP	3 times per 6 days
AM1, AM2, AM3, AM4(B), AM5(A) and AM6(A)	24-hour TSP	Once per 6 days

Monitoring Methodology

1-hour TSP Monitoring

Measuring Procedures

- 3.7 The measuring procedures of the 1-hour dust meter are in accordance with the Manufacturer's Instruction Manual as follows:

(Model LD3 / LD3B / LD5R)

- The 1-hour dust meter is placed at least 1.3 meters above ground.
- Set POWER to "ON" and make sure that the battery level was not flash or in low level.
- Allow the instrument to stand for about 3 minutes and then the cap of the air sampling inlet has been released.
- Push the knob at MEASURE position.
- Set time/mode setting to [BG] by pushing the time setting switch. Then, start the background measurement by pushing the start/stop switch once. It will take 6 sec. to complete the background measurement.
- Push the time setting switch to change the time setting display to [MANUAL] at the bottom left of the liquid crystal display. Finally, push the start/stop switch to stop the measuring after 1 hour sampling.
- Information such as sampling date, time, count value and site condition were recorded during the monitoring period.

(AEROCET-531)

- The 1-hour dust meter is placed at least 1.3 meters above ground.
- Remove the red rubber cap from the AEROCET-531 inlet nozzle.
- Turn on the power switch that is located on the right side of the AEROCET-531.
- On power up the product intro screen is displayed for 3 seconds. The intro screen displays the product name and firmware version.
- Then the main counter screen will be displayed.
- Press the START button. Internal vacuum pump start running. After 1 minute the pump will stop and the 0.5 μ m and 5 μ m channels will show the cumulative counts of particles larger than 0.5 μ m and 5 μ m per cubic foot.
- The AEROCET-531 is now checked out and ready for use.
- To switch off the AEROCET-531 power to stop the measuring after 1 hour sampling.
- Information such as sampling date, time, and display value and site condition were recorded during the monitoring period.
-
- (Equipment: Hal Technology; Model no. Hal-HPC300 / Hal-HPC301)
- The 1-hour dust meter is placed at least 1.3 meters above ground.
- Set POWER to “ON” and make sure that the battery level was not flash or in low level.
- Allow the instrument to stand for about 3 minutes and then the cap of the air sampling inlet has been released.
- Push the knob at MEASURE position.
- Set time/mode setting to [BG] by pushing the time setting switch. Then, start the background measurement by pushing the start/stop switch once. It will take 6 sec. to complete the background measurement.
- Push the time setting switch to change the time setting display to [MANUAL] at the bottom left of the liquid crystal display. Finally, push the start/stop switch to stop the measuring after 1 hour sampling.
- Information such as sampling date, time, count value and site condition were recorded during the monitoring period.

Maintenance/Calibration

- 3.8 The following maintenance/calibration is required for the direct dust meters:
- Check and calibrate the meter by HVS to check the validity and accuracy of the results measured by direct reading method at 2-month intervals throughout all stages of the air quality monitoring.

24-hour TSP MonitoringInstrumentation

- 3.9 High volume samplers (HVS) (TISCH Model: TE-5170 and GMW Model: GS2310) completed with appropriate sampling inlets were employed for 24-hour TSP monitoring. The sampler is composed of a motor, a filter holder, a flow controller and a sampling inlet and its performance specification complied with that required by USEPA Standard Title 40, Code of Federation Regulations Chapter 1 (Part 50).
- 3.10 The positioning of the HVS samplers are as follows:
- a horizontal platform with appropriate support to secure the samplers against gusty wind shall be provided;
 - no two samplers shall be placed less than 2 meters apart

- the distance between the sampler and an obstacle, such as buildings, must be at least twice the height that the obstacle protrudes above the sampler;
- a minimum of 2 metres of separation from walls, parapets and penthouses is required for rooftop samplers;
- a minimum of 2 metres of separation from any supporting structure, measured horizontally is required;
- no furnace or incinerator flue is nearby;
- airflow around the sampler is unrestricted;
- the sampler is more than 20 metres from the dripline;
- any wire fence and gate, to protect the sampler, shall not cause any obstruction during monitoring;
- permission must be obtained to set up the samplers and to obtain access to the monitoring stations; and
- a secured supply of electricity is needed to operate the samplers.

Operating/analytical procedures for the operation of HVS

- 3.11 Prior to the commencement of the dust sampling, the flow rate of the high-volume sampler was properly set (between 1.1 m³/min. and 1.4 m³/min.) in accordance with the manufacturer's instruction to within the range recommended in USEPA Standard Title 40, CFR Part 50.
- 3.12 For TSP sampling, fiberglass filters with a collection efficiency of > 99% for particles of 0.3µm diameter were used.
- 3.13 The power supply was checked to ensure the sampler worked properly. On sampling, the sampler was operated for 5 minutes to establish thermal equilibrium before placing any filter media at the designated air monitoring station.
- 3.14 The filter holding frame was then removed by loosening the four nuts and a weighted and conditioned filter was carefully centred with the stamped number upwards, on a supporting screen.
- 3.15 The filter was aligned on the screen so that the gasket formed an airtight seal on the outer edges of the filter. Then the filter holding frame was tightened to the filter holder with swing bolts. The applied pressure should be sufficient to avoid air leakage at the edges.
- 3.16 The shelter lid was closed and secured with the aluminium strip.
- 3.17 The timer was then programmed. Information was recorded on the record sheet, which included the starting time, the weather condition and the filter number (the initial weight of the filter paper can be found out by using the filter number).
- 3.18 After sampling, the filter was removed and sent to the HOKLAS laboratory (ALS Hong Kong) for weighing. The elapsed time will be also recorded.
- 3.19 Before weighing, all filters were equilibrated in a conditioning environment for 24 hours. The conditioning environment temperature should be between 25°C and 30°C and not vary by more than ±3°C; the relative humidity (RH) should be < 50% and not vary by more than ±5%. A convenient working RH is 40%.

Maintenance/Calibration

- 3.20 The following maintenance/calibration is required for the HVS:
- The high-volume motors and their accessories will be properly maintained. Appropriate maintenance such as routine motor brushes replacement and electrical wiring checking will be made to ensure that the equipment and necessary power supply are in good working condition.
 - High volume samplers will be calibrated at bi-monthly intervals using TE-5025A Calibration Kit throughout all stages of the air quality monitoring.

Results and Observations

- 3.21 No Action/Limit Level exceedance was recorded for 1-hour TSP monitoring.
- 3.22 No Action and no Limit Level exceedance was recorded for 24-hour TSP monitoring.
- 3.23 The air temperature, precipitation and the relative humidity data was obtained from Hong Kong Observatory where the wind speed and wind direction were recorded by the installed Wind Anemometer at rooftop of Yau Lai Estate Bik Lai House (41/F). The location is shown in **Figure 2**. This weather information for the reporting month is summarized in **Appendix C**.
- 3.24 The monitoring data and graphical presentations of 1-hour and 24-hour TSP monitoring results are shown in **Appendix E** and **Appendix F** respectively.
- 3.25 According to our field observations, the major dust source identified at the designated air quality monitoring stations are as follows:

Table 3.4 Major Dust Source during Air Quality Monitoring

Station	Major Dust Source
AM1 – Tin Hau Temple	Road Traffic at Cha Kwo Ling Road
AM2 – Sai Tso Wan Recreation Ground	N/A
AM3 – Yau Lai Estate Bik Lai House	Road Traffic near Eastern Cross Harbour Tunnel Toll Plaza
AM4 - Sitting-out Area at Cha Kwo Ling Village	Road Traffic at Cha Kwo Ling Road
AM4(B) – Flat 103 Cha Kwo Ling Village*	Road Traffic at Cha Kwo Ling Road
AM5(A) - Tseung Kwan O DSD Desilting Compound	Vehicle Movement within the Desilting Compound
AM6(A) - Park Central, L1/F Open Space Area	Road Traffic at Po Yap Road

* In June 2022, the 24 TSP Monitoring at AM4(A) is suspended and under application for relocation, as the office had to be demolished. Once the proposal for relocation is approved, the monitoring at AM4(A) will be conducted at AM4(B). For the time being, as the station CKL2 for the 24 hr TSP monitoring, carried out under EM&A works for Trunk Road T2 Project (EP-451/2013), is located in close proximity to AM4(A); the results from CKL2 are adopted as reference for the 24 TSP monitoring at AM4(A), which has similar environment when compared with that for CKL2.

4. NOISE

Monitoring Requirements

- 4.1 According to EM&A Manual of the Project, construction noise monitoring was conducted to monitor the construction noise arising from the construction activities. The regular monitoring frequency for each monitoring station shall be on a weekly basis and conduct one set of measurements between 0700 and 1900 hours on normal weekdays. **Appendix A** shows the established Action and Limit Levels for the environmental monitoring works.

Monitoring Locations

- 4.2 Noise monitoring was conducted at 8 designated monitoring stations (CM1, CM2, CM3, CM4, CM5, CM6 (A), CM7 (A), and CM8 (A) in the reporting period. **Table 4.1** and **Figure 3** show the locations of these stations.

Table 4.1 Noise Monitoring Stations

Monitoring Stations	Locations	Location of Measurement
CM1	Nga Lai House, Yau Lai Estate Phase 1, Yau Tong	Rooftop (41/F)
CM2	Bik Lai House, Yau Lai Estate Phase 1, Yau Tong	Rooftop (41/F)
CM3	Block S, Yau Lai Estate Phase 5, Yau Tong	Rooftop (40/F)
CM4	Tin Hau Temple, Cha Kwo Ling	Ground Level
CM5	CCC Kei Faat Primary School, Yau Tong	Rooftop (6/F)
CM6(A)*	Site Boundary of Contract No. NE/2015/02 near Tower 1, Ocean Shores	Ground Level
CM7(A)*	Site Boundary of Contract No. NE/2015/02 near Tower 7, Ocean Shores	Ground Level
CM8(A)*	Park Central, L1/F Open Space Area	1/F

Remarks:

* Noise monitoring at designated station CM6, CM7 & CM8 was rejected by the premise owners. Therefore, baseline and impact noise monitoring works were carried out at alternative noise monitoring stations CM6(A), CM7(A) and CM8(A) respectively.

Monitoring Equipment

- 4.3 Integrating Sound Level Meter was used for impact noise monitoring. The meters are Type 1 sound level meter capable of giving a continuous readout of the noise level readings including equivalent continuous sound pressure level (L_{eq}) and percentile sound pressure level (L_x) that also complied with International Electrotechnical Commission Publications 651:1979 (Type 1) and 804:1985 (Type 1) specifications. **Table 4.2** summarizes the noise monitoring equipment being used. Copies of calibration certificates are attached in **Appendix B**.

Table 4.2 Noise Monitoring Equipment

Equipment	Model and Make	Quantity
Integrating Sound Level Meter	SVAN 957/ 959 / 979	3
	BSWA308 SLM	3
Calibrator	SV30A	0
	Brüel & Kjær 4231	0
	ST-120	1

- 4.4 **Table 4.3** summarizes the monitoring parameters, frequency and total duration of monitoring. The noise monitoring schedule is shown in **Appendix D**. Additional weekly impact monitoring are carried out for evening time (1900 – 2300 hours) for monitoring stations CM1, CM2, CM3 & CM6(A) and night-time (2300 – 0700 hours) for monitoring stations CM1, CM2 & CM3.

Table 4.3 Frequency and Parameters of Noise Monitoring

Monitoring Stations	Parameter	Period	Frequency	Measurement
CM1	L ₁₀ (30 min) dB(A) L ₉₀ (30 min) dB(A) L _{eq} (30 min) dB(A)	0700-1900 hrs on normal weekdays	Once per week	Façade
CM2				Façade
CM3				Façade
CM4				Façade
CM5				Façade
CM6(A)				Free Field
CM7(A)				Free Field
CM8(A)				Façade
CM1	L ₁₀ (5 min) dB(A)	1900 – 0700 hrs on normal weekdays		Façade
CM2	L ₉₀ (5 min) dB(A)			Façade
CM3			Façade	
CM6(A)	L _{eq} (5 min) dB(A)	1900 – 2300 hrs on normal weekdays	Free Field	

Monitoring Methodology and QA/QC Procedure

- 4.5 The monitoring procedures are as follows:
- The monitoring station was normally be at a point 1m from the exterior of the sensitive receivers building façade and be at a position 1.2m above the ground.
 - For free field measurement, the meter was positioned away from any nearby reflective surfaces. All records for free field noise levels was adjusted with a correction of +3 dB(A).
 - The battery condition was checked to ensure the correct functioning of the meter.
 - Parameters such as frequency weighting, the time weighting and the measurement time was set as follows:
 - frequency weighting: A
 - time weighting : Fast
 - measurement time : 30 minutes
 - Prior to and after each noise measurement, the meter was calibrated using a Calibrator for 94.0 dB at 1000 Hz. If the difference in the calibration level before and after measurement will be more than 1.0 dB, the measurement would be considered invalid and repeat of noise measurement would be required after re-calibration or repair of the equipment.
 - At the end of the monitoring period, the L_{eq}, L₉₀ and L₁₀ was recorded. In addition, noise sources was recorded on a standard record sheet.
 - Noise monitoring will be cancelled in the presence of fog, rain, and wind with a steady speed exceeding 5 m/s, or wind with gusts exceeding 10 m/s. Supplementary monitoring was provided to ensure sufficient data would be obtained.

Maintenance and Calibration

- 4.6 The microphone head of the sound level meter and calibrator was cleaned with a soft cloth at quarterly intervals.
- 4.7 The sound level meter and calibrator was checked and calibrated at yearly intervals.
- 4.8 Immediately prior to and following each noise measurement the accuracy of the sound level meter was checked using an acoustic calibrator generating a known sound pressure level at a known frequency. Measurements may be accepted as valid only if the calibration levels from before and after the noise measurement agree to within 1.0 dB.

Results and Observations

- 4.9 No project-related Limit Level exceedance during daytime was recorded due to monitoring results in this reporting month. No project-related Limit level exceedances for evening/night-time construction noise monitoring was recorded.
- 4.10 Noise monitoring results and graphical presentations are shown in **Appendix G**.
- 4.11 The major noise source identified at the noise monitoring stations are shown in **Table 4.4**.

Table 4.4 Major Noise Source during Noise Monitoring

Monitoring Stations	Locations	Major Noise Source
CM1	Nga Lai House, Yau Lai Estate Phase 1, Yau Tong	Road Traffic near Eastern Cross Harbour Tunnel Toll Plaza
CM2	Bik Lai House, Yau Lai Estate Phase 1, Yau Tong	Road Traffic near Eastern Cross Harbour Tunnel Toll Plaza
CM3	Block S, Yau Lai Estate Phase 5, Yau Tong	Road Traffic near Eastern Cross Harbour Tunnel Toll Plaza
CM4	Tin Hau Temple, Cha Kwo Ling	Road Traffic at Cha Kwo Ling Road
CM5	CCC Kei Faat Primary School, Yau Tong	Road Traffic at Yau Tong Road
CM6(A)	Site Boundary of Contract No. NE/2015/02 near Tower 1, Ocean Shores	Road Traffic at O King Road near Ocean Shores
CM7(A)	Site Boundary of Contract No. NE/2015/02 near Tower 7, Ocean Shores	Road Traffic at Tong Yin Street
CM8(A)	Park Central, L1/F Open Space Area	Road Traffic at Po Yap Road

- 4.12 All the Construction Noise Levels (CNLs) reported in this report were adjusted with the corresponding baseline level (i.e. Measured L_{eq} – Baseline L_{eq} = CNL), in order to facilitate the interpretation of the noise exceedance. The baseline noise level and the Noise Limit Level at each designated noise monitoring station are presented in **Table 4.5, 4.6 and 4.7**.

Table 4.5 Baseline Noise Level and Noise Limit Level for Monitoring Stations

Station	Baseline Noise Level, dB (A) (at 0700 – 1900 hrs on normal weekdays)	Noise Limit Level, dB (A) (at 0700 – 1900 hrs on normal weekdays)
CM1	65.5	75
CM2	63.6	
CM3	65.6	
CM4	62.0	
CM5	68.2	70*
CM6(A)	61.9	75
CM7(A)	58.3	
CM8(A)	69.1	

(*) Noise Limit Level is 65 dB(A) during school examination periods.

Table 4.6 Baseline Noise Level and Noise Limit Level for Monitoring Stations (Evening-time & Daytime (Holiday))

Station	Baseline Noise Level, dB (A) (Evening time on all days (1900-2300 hrs) and Holidays (including Sundays) during daytime (0700-1900 hrs))	Noise Limit Level, dB (A) (Evening time on all days (1900-2300 hrs) and Holidays (including Sundays) during daytime (0700-1900 hrs))
CM1	64.4	70
CM2	62.2	
CM3	64.7	
CM6(A)	60.2	65 ¹

1. ASR B was adopted according to the EIA as traffic in the surrounding area has not been changed.

Table 4.7 Baseline Noise Level and Noise Limit Level for Monitoring Stations (Night-time)

Station	Baseline Noise Level, dB (A) (Night-time (2300 – 0700 hrs))	Noise Limit Level, dB (A) (Night-time (2300 – 0700 hrs))
CM1	14-day baseline monitoring results for the time period of impact measurement at each station would be adopted	55
CM2		
CM3		

5. WATER QUALITY

Monitoring Requirements

Groundwater Quality

- 5.1 The existing groundwater quality monitoring programme has been suspended as the monitoring results had been deemed non-representative of the impact from the project justified by two major factors: (1) influence on the monitoring results from non-project related factors, such as anthropogenic activities and natural phenomenon; and (2) large separation between the monitoring stations and works area. In addition, as no alternative locations for the groundwater quality monitoring were available, the groundwater quality monitoring has been suspended since October 2019 upon the agreement by EPD.

Marine Water Quality

- 5.2 Marine water quality monitoring was conducted three times per week at the designated monitoring stations. Monitoring took place two times per monitoring day during mid ebb and mid flood tides at three depths (1 meter from surface, mid depth and 1 meter from the bottom). For Tseung Kwan O Salt Water Intake (i.e. Station M6), water sampling and in-situ measurements was taken at the vertical level where the water abstraction point of the intake is located (i.e. approximately mid-depth level). If the water depth is less than 6m, the mid-depth measurement may be omitted. If the depth is less than 3m, only the mid-depth measurements need to be taken.
- 5.3 Duplicate in-situ measurements (Dissolved oxygen (DO) concentration, DO saturation, turbidity, pH, temperature and salinity) and water samples (suspended solids (SS)) at each depth were monitored in accordance with the requirements in the EM&A Manual. For selection of tides for in-situ measurement and water sampling, tidal range of individual flood and ebb tides were not less than 0.5m.
- 5.4 According to the Environmental Review Report (ERR) for Variations of Environmental Permit (Ref: C45-03), water quality monitoring and audit programme was implemented for monitoring of oxygen depletion (e.g. Dissolved Oxygen (DO) level) in this embayed waters during the period when the fully enclosed barrier is installed. A “Proposal for Water Quality Monitoring in Temporary Marine Embayment” has been submitted to EPD in July 2017 to propose the monitoring frequency, parameter, location, etc. EPD has no further comment on the Proposal. Since January 2020, the cofferdam has been partially removed and the seawater is no longer enclosed. Therefore, no embayment water quality monitoring is required.

Groundwater Level Monitoring (Piezometer Monitoring)

- 5.5 Daily piezometer monitoring at any time of the day shall be carried throughout the whole period when any tunnel construction activities are carried out within +/- 50m of the piezometer gate in plan. The monitoring commenced in June 2018. It has switched to monthly basis since 3 October 2018 as the construction activity was 120m away from the piezometer gate. No monitoring was conducted in the reporting month.

Monitoring Locations

Marine Water Quality

- 5.6 A total of twelve monitoring stations are designated for the water quality monitoring program according to EM&A Manual. One additional monitoring station (W1) is designated for monitoring of oxygen depletion in the embayed waters during the period when the fully enclosed barrier is installed. In addition, an extra monitoring station (W2) was set up in December 2021 for post-reclamation marine water monitoring. The locations are also summarized in **Table 5.2**. Their locations shown on **Figure 5** with the exception of W2, which was presented in **Figure 9**.

Table 5.2 Marine Quality Monitoring Stations

Monitoring Stations	Descriptions	Coordinates	
		Easting	Northing
M1	Junk Bay Coral Site – Junk Bay near Chiu Keng Wan	844255	817565
M2	Junk Bay Coral Site – Junk Bay	844076	817087
M3	Junk Bay Coral Site – Junk Island	844491	817890
M4	Junk Bay Coral Site – Chiu Keng Wan	843209	816416
M5	Junk Bay Coral Site – Fat Tong Chau	845463	815769
M6	Tseung Kwan O Salt Water Intake	845512	817442
C1	Control Station – Southeast	844696	814773
C2	Control Station – Northwest	842873	816014
G1	Gradient Station	844418	817560
G2	Gradient Station	844290	817384
G3	Gradient Station	844488	817735
G4	Gradient Station	844967	817551
W2	Embayed Area formed by TKO-LT Tunnel Reclamation	844313	817801

Monitoring Equipment

- 5.7 For in-situ monitoring, a multi-parameter meter was used to measure Dissolved oxygen (DO) concentration, DO saturation (DO %), pH, temperature and turbidity. A sampler was used to collect water samples for laboratory analysis of SS, BOD₅, TOC, Total Nitrogen, Ammonia-N and Total Phosphate.

Dissolved Oxygen (DO) and Temperature Measuring Equipment

- 5.8 The instrument for measuring dissolved oxygen and temperature was portable and weatherproof complete with cable, sensor, comprehensive operation manuals and use DC power source. It was capable of measuring:
- a dissolved oxygen level in the range of 0-20 mg/L and 0-200% saturation; and
 - a temperature of 0-45 degree Celsius.
- 5.9 It has a membrane electrode with automatic temperature compensation complete with a cable.
- 5.10 Sufficient stocks of spare electrodes and cables were available for replacement where necessary.

5.11 Salinity compensation was built-in in the DO equipment.

Turbidity

5.12 Turbidity was measured in-situ by the nephelometric method. The instrument was portable and weatherproof using a DC power source complete with cable, sensor and comprehensive operation manuals. The equipment was capable of measuring turbidity between 0-1000 NTU. The probe cable was not be less than 25m in length.

pH

5.13 The instrument was consisting of a potentiometer, a glass electrode, a reference electrode and a temperature-compensating device. It was readable to 0.1pH in a range of 0 to 14. Standard buffer solutions of at least pH 7 and pH 10 were used for calibration of the instrument before and after use.

Water Depth Detector

5.14 A portable, battery-operated echo sounder was used for the determination of water depth at each designated monitoring station.

Water Sampler

5.15 Water samples collected for laboratory analysis were stored in high density polythene bottles sample containers, with appropriate preservatives added. All sampling bottles were labelled (waterproof) with the sampling date and time, sample lot number and sampling location reference number to avoid mishandling.

Sample Container and Storage

5.16 Following collection, water samples for laboratory analysis were stored in high density polythene bottles, with preservative appropriately added where necessary. They will be packed in ice (cooled to 4°C without being frozen), delivered to the laboratory and analysed as soon as possible.

Calibration of In-Situ Instruments

5.17 All in-situ monitoring instruments were checked, calibrated and certified by a laboratory accredited under HOKLAS or other international accreditation scheme before use, and subsequently re-calibrated at 3 monthly intervals throughout all stages of the water quality monitoring.

5.18 For the on-site calibration of field equipment, the BS 1427:1993, "Guide to Field and on-site test methods for the analysis of waters" was observed.

5.19 Before each round of monitoring, a zero check in distilled water was performed with the turbidity probe. The probe was then be calibrated with a solution of known NTU.

5.20 Sufficient stocks of spare parts were maintained for replacements when necessary. Backup monitoring equipment was also made available so that monitoring can proceed uninterrupted even when some equipment is under maintenance, calibration, etc.

5.21 **Table 5.3** summarizes the equipment used in the water quality monitoring program. Copies of the calibration certificates of the equipment are shown in **Appendix B**.

Table 5.3 Water Quality Monitoring Equipment

Equipment	Model and Make	Qty.
Water Sampler	Kahlsico Water-Bottle Model 135DW 150	1
Multi-parameter Water Quality System	YSI 6820-C-M	0
	Aquaread AP-2000-D	0
	YSI EXO1 Multiparameter Sondes	1
Monitoring Position Equipment	“Magellan” Handheld GPS Model GPS-320	1
Water Depth Detector	Fishfinder 140	1

Monitoring Parameters and Frequency

5.22 **Table 5.4** summarizes the monitoring parameters, monitoring period and frequencies of the water quality monitoring in the reporting period.

Table 5.4 Water Quality Monitoring Parameters and Frequency

Monitoring Stations	Parameters, unit	Depth	Frequency
Marine Water Quality			
M1 M2 M3 M4 M5 M6 C1 C2 G1 G2 G3 G4	<i>In-situ:</i> Dissolved oxygen (DO) concentration, DO saturation, turbidity, pH, temperature and salinity <i>Laboratory Testing:</i> Suspended Solids (SS)	<u>M1-M5, C1-C2, G1-G4</u> <ul style="list-style-type: none"> 3 water depths: 1m below water surface, mid-depth and 1m above sea bed. If the water depth is less than 3m, mid-depth sampling only. If the water depth is less than 6m, omit mid-depth sampling. <u>M6</u> <ul style="list-style-type: none"> at the vertical level where the water abstraction point of the intake is located (i.e. approximately mid-depth level) 	3 days per week / 2 per monitoring day (1 for mid-ebb and 1 for mid-flood)
W2	<i>In-situ:</i> Dissolved oxygen (DO), pH, temperature and salinity	<ul style="list-style-type: none"> 3 water depths: 1m below water surface, mid-depth and 1m above sea bed. If the water depth is less than 3m, mid-depth sampling only. If the water depth is less than 6m, omit mid-depth sampling. 	Once per month

Monitoring Methodology

Marine Water Quality

- 5.23 The monitoring stations were accessed using survey boat by the guide of a hand-held Global Positioning System (GPS). The depth of the monitoring location was measured using depth meter in order to determine the sampling depths. Afterwards, the probes of the in-situ measurement equipment was lowered to the predetermined depths (1 m below water surface, mid-depth and 1 m above seabed) and the measurements was carried out accordingly. The in-situ measurements at predetermined depths was carried out in duplicate. In case the difference in the duplicate in-situ measurement results was larger than 25%, the third set of in-situ measurement would be carried out for result confirmation purpose.
- 5.24 Water sampler was lowered into the water to the required depths of sampling. Upon reaching the pre-determined depth, a messenger to activate the sampler was then released to travel down the wire. The water sample was sealed within the sampler before retrieving. At each station, water samples for SS at three depths (1 m below water surface, mid-depth and 1 m above seabed) were collected accordingly. Water samples were stored in a cool box and kept at less than 4°C but without frozen and sent to the laboratory as soon as possible.

Laboratory Analytical Methods

- 5.25 The testing of all parameters were conducted by ALS Hong Kong (HOKLAS Registration No.083) and comprehensive quality assurance and control procedures in place in order to ensure quality and consistency in results. The testing method and limit of reporting are provided in **Table 5.5**.

Table 5.5 Methods for Laboratory Analysis for Water Samples

Parameters (Unit)	Proposed Method	Reporting Limit	Detection Limit
SS (mg/L)	APHA 2540 D	0.5 mg/L ⁽¹⁾	0.5 mg/L
BOD ₅ (mg O ₂ /L)	APHA 19ed 5210B	2 mg O ₂ /L	--
TOC (mg-TOC/L)	In-house method SOP020 (Wet Oxidation)	1 mg-TOC/L	--
Total Nitrogen (mg/L)	In-house method SOP063 (FIA)	0.6 mg/L	--
Ammonia-N (mg NH ₃ -N/L)	In-house method SOP057 (FIA)	0.05 mg NH ₃ -N/L	--
Total Phosphorus (mg-P/L) ⁽²⁾	In-house method SOP055 (FIA)	0.05 mg-P/L	--

Note:

1) Limit of Reporting is reported as Detection Limit for non-HOKLAS report.

2) Parameter Total Phosphorus represents the laboratory testing for total phosphate content in water which is the sum of all three forms of phosphates in water.

QA/QC Requirements

Decontamination Procedures

- 5.26 Water sampling equipment used during the course of the monitoring programme was decontaminated by manual washing and rinsed clean seawater/distilled water after each sampling event. All disposal equipment was discarded after sampling.

Sampling Management and Supervision

- 5.27 Water samples were dispatched to the testing laboratory for analysis as soon as possible after the sampling. All samples were stored in a cool box and kept at less than 4°C but without frozen. All water samples were handled under chain of custody protocols and relinquished to the laboratory representatives at locations specified by the laboratory.
- 5.28 QA/QC procedures as attached in **Appendix J** are available for the parameters analysed in the HOKLAS-accredited laboratory, ALS Hong Kong.

Results and Observations

Groundwater Quality Monitoring

- 5.29 Monitoring of groundwater quality had been suspended since October 2019. (Details refer to Section 5.1)

Marine Water Quality Monitoring

- 5.30 Marine water monitoring results and graphical presentations are shown in **Appendix I**. Other relevant data was also recorded, such as monitoring location / position, time, sampling depth, weather conditions and any special phenomena or work underway nearby.
- 5.31 Calculated Action and Limit Levels for Marine Water Quality is presented in **Appendix I**. There were eighteen (18) Action Level and fifty-five (55) Limit Level exceedances recorded in Monitoring Stations (M) during marine water quality monitoring.
- 5.32 The monitoring result for post-reclamation marine water quality monitoring is present in **Appendix W**. No action or limit level of dissolved oxygen is recorded in the reporting month.
- 5.33 Exceedances of turbidity and suspended solid were recorded on from various monitoring stations non-specifically among all stations including the control stations. Investigations over August 2022 showed that the range of SS levels recorded in August 2022 remained consistent with the records in recent months. All Contractor is reminded to strictly follow the approved drainage plan and clear drainage regularly. In particular, all drainage shall be checked and cleared after heavy rainstorm as sediments may accumulate along pipes and culverts. Further details can be found in **Appendix K**.
- 5.34 Silt curtain inspections are carried out before the commencement of the construction works every day and diving surveys are also conducted once a week to inspect the silt curtain below the water level. The inspection report are verified by both the RE and the diving specialist and the records are reviewed weekly during the site audits.

Groundwater Level Monitoring (Piezometer Monitoring)

- 5.35 Daily piezometer monitoring at any time of the day shall be carried throughout the whole period when any tunnel construction activities are carried out within +/- 50m of the piezometer gate in plan.
- 5.36 Construction phase daily piezometer monitoring by the Contractor commenced in June 2018. As the construction activity was 120m away from the piezometer gate, no monitoring was conducted in this reporting month.

Mitigation Measures Adopted by Contractors for Surface runoff Prevention

- 5.37 During dry season, the Contractors have maintained the mitigation measures adopted on Site, in order to prevent surface run-off and muddy water from discharging to the public areas. The mitigation measures adopted by each Contract are summarised below:

NE2015/01

- 5.38 At Lam Tin Side, the Site drainage systems are divided into two parts, namely the site formation and tunnel site drainage which includes:
1. Site formation drainage system collects surface run-off from open excavation areas including slope works and flows naturally to the lowest point in the Site, where they are pumped to the wetseps and sedimentation tank for treatment near LTI site entrance before they are discharged to the designated discharge point.
 2. Tunnel drainage system collects surface run-off from the tunnel which are then pumped to the sedimentation tanks near tunnel adit, where three sets of wetseps and sedimentation tanks were set up. The treated water will be discharged to designated discharge point near the Eastern Harbour Crossing (EHC) area.
- 5.39 At Eastern Harbour Crossing (EHC), two sets of wetseps and sedimentation tanks are set up on site. The wastewater will flow to the lowest catchpit by gravity, which are then pumped to wetseps for wastewater treatment. The sandbags/bunds are also set up at the vehicle entrance to surface run-off from the Site.
- 5.40 At Tseung Kwan O (TKO), the surface run-off from the slope are directed to the lowest point at cavern via the permanent drainage, which are then pumped to the sedimentation tanks for wastewater treatment via temporary pipes. The treated water will be discharged at designated discharge points. The wetseps and sedimentation tanks are provided under the BMCPC bridge and at the two sides of marine working platform. Water from natural stream will also be diverted to existing drainage to avoid overloading the capacity of the wastewater treatment system. The reservoir on the right side of marine working platform will be enlarged to cater for higher water storage demands. During heavy rainfall, the water stored at the exit of the tunnel shall be pumped into the sedimentation tanks on the right.

NE2015/02

- 5.41 The exposed sloped area at Portion 9 has been covered with geotextile or tarpaulin to avoid surface run-off. Since March 2021, the stormwater at Portion IX, VIII, VII, VI, II and I will be collected towards to the sedimentation tanks at the edge of site boundary.

-
- 5.42 Certain amount of stormwater received in Portion 9 will be directed and pumped via the flex tube and sump towards the water treatment system and the approved discharge points (as shown in **Appendix V**). Water generated from Portion VI and V and some water in Portion IX are treated via storage tanks and sedimentation tanks and discharged into approved discharge points (manholes of DN2100 Drain and Area Z).
- 5.43 The peripheral open U-channel are also provided along the site boundary, which shall be directed to the storage tank and WetSep for treatment in Area A.
- 5.44 Regular cleaning depending on site conditions are provided for the WetSep at Area A and Z; and the storage tanks and sedimentation tanks at Area A. The water treated by the sedimentation tank and the wetsep shall be discharged towards the designated discharge point. Quality of the effluent are also monitored regularly.

NE2017/02

- 5.45 Existing manholes are covered with sandbags and geotextiles to avoid surface run-off from entering the channels.
- 5.46 Stockpiles are covered with tarpaulin to avoid surface run-off.
- 5.47 Concrete blocks and sandbags are placed along the periphery of the site boundary to avoid surface run-off.
- 5.48 Stormwater within the site enters the excavated area and flow naturally into the sump due height difference. The stormwater collected in the sump shall be pumped into the sedimentation tank where the run-off is treated before discharging into the designated discharge point.

NE2015/03

- 5.49 The existing manhole cover are covered with geotextile to prevent muddy water from entering the existing U-channels along the side of Po Shun Road. Manhole inspection are carried out by taking silt measurement regularly in case if silt enters the channel, and silt shall be removed from the manhole if silt were found.
- 5.50 Sandbags were placed at the periphery of the site along the hoarding to prevent surface runoff from escaping the site.
- 5.51 Exposed slopes are covered with tarpaulin to prevent surface run-off.
- 5.52 The surface run-off shall be pumped into the sedimentation tank where they are treated before entering the designated discharge points.

NE2017/01

- 5.53 Temporary peripheral open U-channels and sumps are provided for collecting the stormwater, which are pumped and directed towards the sedimentation tank for treatment. The treated water shall be directed to the designated discharge point.

6. ECOLOGY

Post-Translocation Coral Monitoring

- 6.1 Post-translocation monitoring survey is recommended in the EM&A Manual to audit the success of coral translocation. Information gathered during each post-translocation monitoring survey should include observations on the presence, survival, health condition and growth of the translocated coral colonies. These parameters should then be compared with the baseline results collected from the pre-translocation survey.
- 6.2 Under Contract No. NE/2015/01 and NE/2015/02, a total of 14 and 29 coral colonies were tagged and translocated respectively from the Donor Site to the Recipient Site in November 2016. Ten (10) corals at the Recipient Site were also tagged by each Contract as reference for post-translocation monitoring.
- 6.3 The post-translocation coral monitoring shall be conducted once every 3 months after completion for a period of 12 months. Location of post-translocation coral monitoring is shown in **Figure 7**. The fourth post-translocation coral monitoring was carried out on 07 November 2017. No further monitoring is required.

7. CULTURAL HERITAGE

Monitoring Requirement

- 7.1 According to the EP Conditions and EM&A Manual, monitoring of vibration impacts was conducted when the construction works are less than 100m from the Built Heritage in close proximity of the worksite, namely the Cha Kwo Ling Tin Hau temple. Tilting and settlement monitoring should be applied on the Cha Kwo Ling Tin Hau Temple. Construction works less than 100m from the Cha Kwo Ling Tin Hau temple commenced on 8 May 2017.
- 7.2 As stated in the “*Built Heritage Mitigation Plan*” for this Project, during the period of the construction works conducted within 100m from the Cha Kwo Ling Tin Hau Temple, monitoring on settlement and tilting will be conducted once a day for the Cha Kwo Ling. Monitoring of vibration will be conducted during blasting at Cha Kwo Ling area once a day. When there is no blasting to be conducted at the area, vibration monitoring at the Cha Kwo Ling Tin Hau Temple will be conducted once per day when there are piling works or rock breaking works within the 100m from the Cha Kwo Ling Tin Hau Temple.

Monitoring Locations

- 7.3 One vibration monitoring point and three building settlement monitoring points were proposed for monitoring of the cultural heritage. The building settlement markers were placed on the wall on three sides of the Temple, except the front, of the Cha Kwo Ling Tin Hau Temple and the vibration monitoring point is located within the Cha Kwo Ling Tin Hau Temple. Monitoring Location is shown in **Figure 8**.

Monitoring Equipment

- 7.4 Building settlement is measured via a settlement marker attached to the wall of Cha Kwo Ling Tin Hau Temple by adhesive tape.
- 7.5 Vibration monitoring was conducted by using vibrographs: MicroMate manufactured by Instantel. These vibrographs will be calibrated annually and its performance follows the requirements given in the “*Guidance Note on Vibration Monitoring*” (GN-VM) issued by the Civil Engineering and Development Department, which is based on the Performance Specification for Blasting Seismographs by International Society of Explosive Engineers (ISEE (2000)).
- 7.6 **Table 7.1** summarizes the equipment employed by the Contractor for cultural heritage monitoring. Copies of calibration certificates are attached in **Appendix B**.

Table 7.1 Cultural Heritage Monitoring Equipment

Equipment	Manufacturer and Model	Quantity
Digital Level for tilting	Leica LS15 Serial No.: 701141	1
Digital Caliper for tilting	Mitutoyo CD-6” ASX Serial No.: A17047921	1
iCivil-1011 Inclinometer for building settlement	iCivil-1011 Inclinometer Serial No.: HK110118 / HK110120	2
Vibrographs for vibration monitoring	MicroMate manufactured by Instantel Model No.: 721A2501 (Main unit)	1
	Model No.: 721A2901 (Geophone)	1
	Model No.: 721A0201 (Linear microphone)	1

Monitoring Methodology

- 7.7 Vibrograph (velocity seismograph) was deployed at each monitoring station to measure and record the PPV and amplitude of ground motion in three mutually perpendicular directions. Vibration monitoring equipment fulfils the requirements stated in the Government guidelines and is calibrated to HOKLAS standards. Each monitoring would not be more than 10 minutes. Settlement monitoring should be conducted by surveyors manually.

Alert, Alarm and Action Levels

- 7.8 The Alert, Alarm and Action (AAA) Levels are given in **Table 7.2**.

Table 7.2 AAA Levels for Monitoring for Cultural Heritage

Parameter	Alert Level	Alarm Level	Action Level
Vibration	ppv: 4.5 mm/s	ppv: 4.8 mm/s	ppv: 5mm/s Maximum Allowable Vibration Amplitude: 0.1mm
Building Settlement Markers	6mm	8mm	10mm
Building Tilting ⁽¹⁾	1:2000	1:1500	1:1000

Remarks:

- (1) Building tilting measurement was replaced by building settlement point measurement. The tilting can be calculated by the ratio of the maximum settlement difference between 2 points and the distance between the 2 points.

Results

- 7.9 In the reporting month, cultural heritage monitoring was carried out by the Contractor at the aforesaid location on 26 occasions. No AAA Level exceedance was recorded in the reporting month. The monitoring results are presented in **Appendix T**.

Mitigation Measures for Cultural Heritage

- 7.10 According to Condition 3.6 of the EP (EP No.: EP-458/2013/C), to prevent damage to Cha Kwo Ling Tin Hau Temple and its Fung Shui rocks (Child-given rocks) during the construction phase, a temporarily fenced-off buffer zone (Rocks buffer zone is 5 m from the edge of Rocks and 15m from the edge of Rocks alter) with allowance for public access (minimum 1 m) around the temple and the Fung Shui rocks shall be provided. The open yard in front of the temple should be kept as usual for annual Tin Hau festival.
- 7.11 As there is a large buffer distance from the current works to Cha Kwo Ling Tin Hau Temple and the Fung Shui rocks (Child-given rocks), the temporarily fenced-off rocks buffer zone and from the edge of Rocks alter is not required. The fenced-off rocks buffer zone would be implemented when there is construction activities in vicinity of the cultural heritage.

8. LANDSCAPE AND VISUAL IMPACT REQUIREMENTS

- 8.1 Landscape and visual mitigation measures during the construction phase shall be checked to ensure that they are fully realized and implemented on site.
- 8.2 Site audits were carried out on a weekly basis to monitor and audit the timely implementation of landscape and visual mitigation measures listed in “Implementation Schedule and Recommended Mitigation Measures” (shown in **Appendix N**). The summaries of observations and recommendations related to landscape and visual impacts, if any, are shown in **Appendix L**.
- 8.3 No non-compliance of the landscape and visual impact was recorded in the reporting month.

9. LANDFILL GAS MONITORING

Monitoring Requirement

- 9.1 In accordance with the EM&A Manual, monitoring of landfill gas is required for construction works within the Sai Tso Wan Landfill Consultation Zone during the construction phase. This section presents the results of landfill gas measurements performed by the Contractor. **Appendix A** shows the Limit Levels for the monitoring works.
- 9.2 The “Landfill Gas Monitoring Proposal”, including the monitoring programme and detailed actions, is submitted to the EPD for approval. Details of monitoring in this Proposal is in line with the monitoring requirements stipulated in the EM&A Manual.

Monitoring Parameters and Frequency

- 9.3 Monitoring parameters for Landfill gas monitoring include Methane, Carbon dioxide and Oxygen.
- 9.4 According to the implementation schedule and recommended mitigation measures of the EM&A Manual, measurements of the following frequencies should be carried out:

Excavations deeper than 1m

- at the ground surface before excavation commences;
- immediately before any worker enters the excavation;
- at the beginning of each working day for the entire period the excavation remains open; and
- periodically throughout the working day whilst workers are in the excavation.

Excavations between 300mm and 1m deep

- directly after the excavation has been completed; and
- periodically whilst the excavation remains open.

For excavations less than 300mm deep

- monitoring may be omitted, at the discretion of the Safety Officer or other appropriately qualified person

Monitoring Locations

- 9.5 Monitoring of oxygen, methane and carbon dioxide was performed for excavations at 1m depth or more within the Consultation Zone. In this reporting month, the area required to be monitored for landfill gas are shown below and **Figure 6** shows the landfill gas monitoring locations.
- | | |
|----------------------------------|---------------|
| ➤ Excavation Locations | : Portion III |
| ➤ Manholes and Chambers | : N/A |
| ➤ Relocation of monitoring wells | : N/A |
| ➤ Any other Confined Spaces | : N/A |

Monitoring Equipment noise mitigation

- 9.6 **Table 9.1** summarizes the equipment employed by the Contractor for the landfill gas monitoring.

Table 9.1 Landfill Gas Monitoring Equipment

Equipment	Model and Make	Quantity
Portable gas detector	ALTAIR 5X Multigas Detector (Serial No. 152097)	1

Results and Observations

- 9.7 In the reporting month, landfill gas monitoring was carried out by the Contractor at the aforesaid locations on 130 occasions. No Limit Level exceedance for landfill gas monitoring was recorded in the reporting month. The monitoring results are provided in **Appendix R**. Copies of calibration certificates are attached in **Appendix B**.

10. ENVIRONMENTAL AUDIT

Site Audits

- 10.1 Site audits were carried out on a weekly basis to monitor the timely implementation of proper environmental management practices and mitigation measures in the Project site. The summaries of site audits are attached in **Appendix L**.
- 10.2 Joint weekly site audits by the representatives of the Engineer, Contractor and the ET were conducted in the reporting month as shown in below:
- Contract No. NE/2015/01: 5, 12, 19, 26
 - Contract No. NE/2015/02: 6, 13, 20, 27
 - Contract No. NE/2017/01: 6, 13, 20, 27
 - Contract No. NE/2017/02: 6, 13, 20, 27
 - Contract No. NE/2017/06: 6, 14, 20, 27
 - Contract No. NE/2017/07: 5, 12, 19, 26
- 10.3 Monthly joint site inspection with the representative of IEC was conducted for NE/2015/01 and NE/2017/07 on 26 October 2022, while NE/2015/02, NE/2017/01, NE/2017/02 and NE/2017/06 were conducted on 27 October 2022.
- 10.4 The EM&A programme of Contract No. NE/2015/03 had been terminated on 21 April 2020 under the approval of EPD.

Implementation Status of Environmental Mitigation Measures

- 10.5 According to the EIA Study Report, Environmental Permit and the EM&A Manual of the Project, the mitigation measures detailed in the documents are recommended to be implemented during the construction phase. An updated summary of the Implementation Schedule and Recommended Mitigation Measures is provided in **Appendix N**.
- 10.6 During site inspections in the reporting month, no non-compliance was recorded on reporting month. The observations and recommendations made during the audit sessions are summarized in **Appendix L**.

11. WASTE MANAGEMENT

- 11.1 Waste generated from this Project includes inert construction and demolition (C&D) materials, non-inert C&D materials and marine sediments. Inert C&D waste includes soil, broken rock, broken concrete and building debris, while non-inert C&D materials are made up of C&D waste which cannot be reused or recycled and has to be disposed of at the designated landfill sites. Marine sediment shall be expected from excavation and dredging works of this Project.
- 11.2 With reference to relevant handling records of this Project, the quantities of different types of waste generated in the reporting month are summarised and presented in **Appendix P**.
- 11.3 The Contractors are advised to minimize the wastes generated through the recycling or reusing. All mitigation measures stipulated in the approved EM&A Manual and waste management plans shall be fully implemented. The status of implementation of waste management and reduction measures are summited in **Appendix N**.

12. ENVIRONMENTAL NON-CONFORMANCE

Summary of Exceedances

- 12.1 No project-related Limit Level exceedance of noise was recorded due to the monitoring results in the reporting month. One (1) Action Level exceedances of construction noise were recorded in the reporting month.
- 12.2 No Limit Level exceedance of air quality was recorded in the reporting month. No Action Level exceedance of air quality monitoring was recorded in the reporting month.
- 12.3 Eighteen (18) Action Level and Fifty-five (55) Limit Level exceedances were recorded in Monitoring Stations (M) during marine water quality monitoring.
- 12.4 No Action and Limit Level exceedances were recorded for W2 during the post-reclamation marine water quality monitoring.
- 12.5 Actions carried out in accordance with the Event and Action Plans in **Appendix M** are presented in **Appendix K** – Summary of Exceedance.

Summary of Environmental Complaint

- 12.6 One (1) environmental complaint were received in the reporting month. The Cumulative Complaint Log is presented in **Appendix O**. The investigation status and result are also reported in **Appendix O**.

Summary of Environmental Summon and Successful Prosecution

- 12.7 No notification of summon or successful environmental prosecution was received in this reporting period. The Cumulative Log for environmental summon and successful prosecution since the commencement of the Project is presented in **Appendix O**.

13. FUTURE KEY ISSUES

13.1 Tentative construction programmes for the next three months are provided in **Appendix Q**.

13.2 Major site activities to be undertaken for the next reporting period are summarized in **Table 13.1**.

Table 13.1 Summary Table for Site Activities in the next Reporting Period

Contract No. and Project Title	Site Activities (November 2022)	Key Environmental Issues *	
NE/2015/01 - Tseung Kwan O – Lam Tin Tunnel – Main Tunnel and Associated Works	Lam Tin Interchange	1) Site Formation Area 1G1 & 1G2 & 5 2) Site Formation Area 2 3) Site Formation Slope Stabilization 4) Site Formation Retaining Wall 5) Administration Building 6) West Ventilation Building 7) Bridge Construction 8) Noise Barrier / Noise Enclosure 9) Emergency Stormwater Storage Tank + Stormwater Pumping Station 10) Sewage Pumping Station 11) S01_2, EHC 1&4 Construction 12) Semi Enclosure Structures 13) CKLR Underground Utilities 14) Landscape Deck & Noise Cover 15) LTI Drainage 16) Road EHC4 Noise Enclosure 17) BBI 18) Road Pavement	(A) / (B) / (C) / (D) / (E) / (G)
	Main Tunnel	19) Profile Barrier / VE Panel 20) S02_2 Excavation & Lining 21) Tunnel E&M Works	(B)
	TKO Interchange	22) East Ventilation Building 23) External Road Pavement 24) Miscellaneous Works 25) Slope Stabilization Works	(A) / (C) / (D) / (E) / (F) / (I)
NE/2015/02 - Tseung Kwan O – Lam Tin Tunnel – Road P2 and Associated Works	1) Road and drainage work 2) Reinstatement of Tong Yin St & Chui Shin St 3) Construction of profile barriers 4) Construction of retaining wall 5) Installation of watermain 6) Road light erection 7) Asphalt laying 8) Paving works and drainage works 9) Waterproofing works	(A) / (B) / (C) / (D) / (E) / (G) / (I)	
NE/2015/03 - Tseung Kwan O – Lam Tin Tunnel – Northern Footbridge	The construction works under the contract had been completed in December 2019. Materials are being removed from works area.	N/A	
NE/2017/01 – Tseung Kwan O Interchange and Associated Works	1) Defects rectification 2) Installation of Railing 3) Waterproofing and Asphalt Pavement	(A) / (B) / (E) / (F) / (G)	
NE/2017/02 – Tseung Kwan O - Lam Tin Tunnel - Road P2/D4 and Associated Works	1) Inspection pit excavation and utility diversion works 2) Construction of drainage and watermain 3) Asphalt Paving 4) Pier, Staircase and Lift Shaft Construction	(A) / (B) / (E) / (F) / (G)	

Contract No. and Project Title	Site Activities (November 2022)	Key Environmental Issues *
	5) Road Works	
NE/2017/06 – Tseung Kwan O – Lam Tin Tunnel – Traffic Control and Surveillance System(TCSS) and Associated Works	1) Installation works inside Administrative Building 2) Goods arrival & storage on site 3) Installation works inside EVB and WVB 4) Installation works at Bridge	(E)
NE/2017/07 - Cross Bay Link, Tseung Kwan O – Main Bridge and Associated Works	1) Installation of L3 railing and balustrade 2) Installation of E&M works 3) Road pavement works 4) Path block at footpath 5) Landscaping works 6) Road marking at carriageway and green colour dressing	(A) / (B) / (D) / (E) / (F) / (G) / (H) / (I)

Note:

- (A) Watering for dust generation from haul road, stockpiles of dusty materials, exposed site area, excavation works and rock breaking activities;
- (B) Noisy construction activity such as rock-breaking activities and piling works;
- (C) Runoff from exposed slope or site area;
- (D) Wastewater and runoff discharge from site;
- (E) Accumulation of silt, mud and sand along U-channels and sedimentation tanks;
- (F) Set up and implementation of temporary drainage system for the surface runoff;
- (G) Storage of chemicals/fuel and chemical waste/waste oil on site;
- (H) Accumulation and storage of general and construction waste on site; and
- (I) Marine water quality impact and indirect impact to coral communities due to marine construction for TKO-LTT reclamation.

Key Issues for the Coming Month

13.3 Key environmental issues in the coming month include:

- Watering for dust generation from haul road, stockpiles of dusty materials, exposed site area, excavation works and rock breaking activities;
- Noisy construction activity such as rock-breaking activities and piling works;
- Runoff from exposed slope or site area;
- Wastewater and runoff discharge from site;
- Accumulation of silt, mud and sand along U-channels and sedimentation tanks;
- Set up and implementation of temporary drainage system for the surface runoff;
- Precaution measures in case of heavy rainfall brought along by typhoon;
- Storage of chemicals/fuel and chemical waste/waste oil on site;
- Accumulation and storage of general and construction waste on site; and
- Marine water quality impact and indirect impact to coral communities due to marine construction for TKO-LTT reclamation.

14. CONCLUSIONS AND RECOMMENDATIONS

Conclusions

- 14.1 This is the 72nd Environmental Monitoring and Audit (EM&A) Report which presents the EM&A works undertaken during the period in October 2022 in accordance with EM&A Manual and the requirement under EP.

Air Quality Monitoring

- 14.2 No Action/Limit Level exceedance for 1-hour TSP monitoring was recorded.
- 14.3 No Limit Level exceedance for 24-hour TSP monitoring was recorded.
- 14.4 No Action Level exceedance for 24-hour TSP monitoring was recorded.

Construction Noise Monitoring

- 14.5 No project-related Limit Level exceedance was recorded due to the monitoring results recorded in this reporting month.
- 14.6 One (1) Action Level exceedance was recorded for documented complaints. The details of complaint shall be referred to **Appendix O**.

Water Quality Monitoring

- 14.7 Groundwater quality monitoring had been suspended since October 2019. Details shall be referred to **Section 5.1**.
- 14.8 Eighteen (18) Action Level and Fifty-five (55) Limit Level exceedances were recorded in Monitoring Stations (M) during marine water quality monitoring.
- 14.9 No Action and Limit Level exceedances were recorded for W2 during the post-reclamation marine water quality monitoring in the reporting month.
- 14.10 Tunnel construction activities are within +/- 50m of the piezometer gate in plan. Construction phase daily piezometer monitoring by the Contractor commenced in June 2018. It has switched to monthly basis since 3 October 2018 as the construction activity was 120m away from the piezometer gate. No monitoring was conducted in the reporting month.

Ecological Monitoring

- 14.11 The post-translocation coral monitoring surveys were completed in November 2017.

Monitoring on Cultural Heritage

- 14.12 No Alert Alarm and Action (AAA) Level exceedance of cultural heritage monitoring on cultural heritage was recorded in the reporting month.

Landscape and Visual Monitoring and Audit

- 14.13 No non-compliance of the landscape and visual impact was recorded in the reporting month.

Landfill Gas Monitoring

- 14.14 Monitoring of landfill gases in the reporting month was carried out by the Contractor at excavation location, Portion III. No Limit Level exceedance was recorded.

Environmental Site Inspection

- 14.15 Joint weekly site inspections were conducted by representatives of the Contractor, Engineer and Environmental Team. During site inspections in the reporting month, no non-compliance was identified. The environmental deficiency observed during the reporting month are shown in **Appendix L**.

Complaint, Prosecution and Notification of Summons

- 14.16 One (1) environmental complaint, no successful prosecution and notification of summon were received during the reporting period.

Recommendations

- 14.17 The following recommendations were made to the Contractor for the reporting month:

Air Quality Impact

- To regularly apply watering on dry surface should be applied to minimize erosion.
- To aim the water spray at the rock breaking point for effective dust suppression.
- To water materials before loading/unloading.
- To turn off idle equipment.

Construction Noise

- To provide sufficient noise barriers for noisy PMEs as practically at LTI according to CNMP.
- To repair the gaps between the noise barriers.
- To place compatible noise barrier close to the breaking point for effective noise screening.
- To erect sound proof canvases on derrick lighter barge

Water Quality Impact

- To clear the oil slick and check for any damage of the silt curtain.
- To repair damaged or missing silt curtain
- To check whether the curtain has been set to the seabed.
- To ensure that the pumping rate of bored pile is sufficient to avoid discharging waste water into the sea.
- To clear floating refuse between the cofferdam and silt curtain.
- To clear oil slick within and outside cofferdam.
- To control the amount of loading materials in the barge to avoiding spillage.
- To cover stockpile near seafront.
- To remove wastewater and oil in drip tray.
- To remove pond/still water.

Waste/Chemical Management

- To bund or lock the chemical storage area.
- To clear dripping oil from bored piling machine.
- To clear oil slick on seawater.
- To clear oil on the floor.

Landscape and Visual

- To avoid placing any construction materials in the tree protection zone.

FIGURES



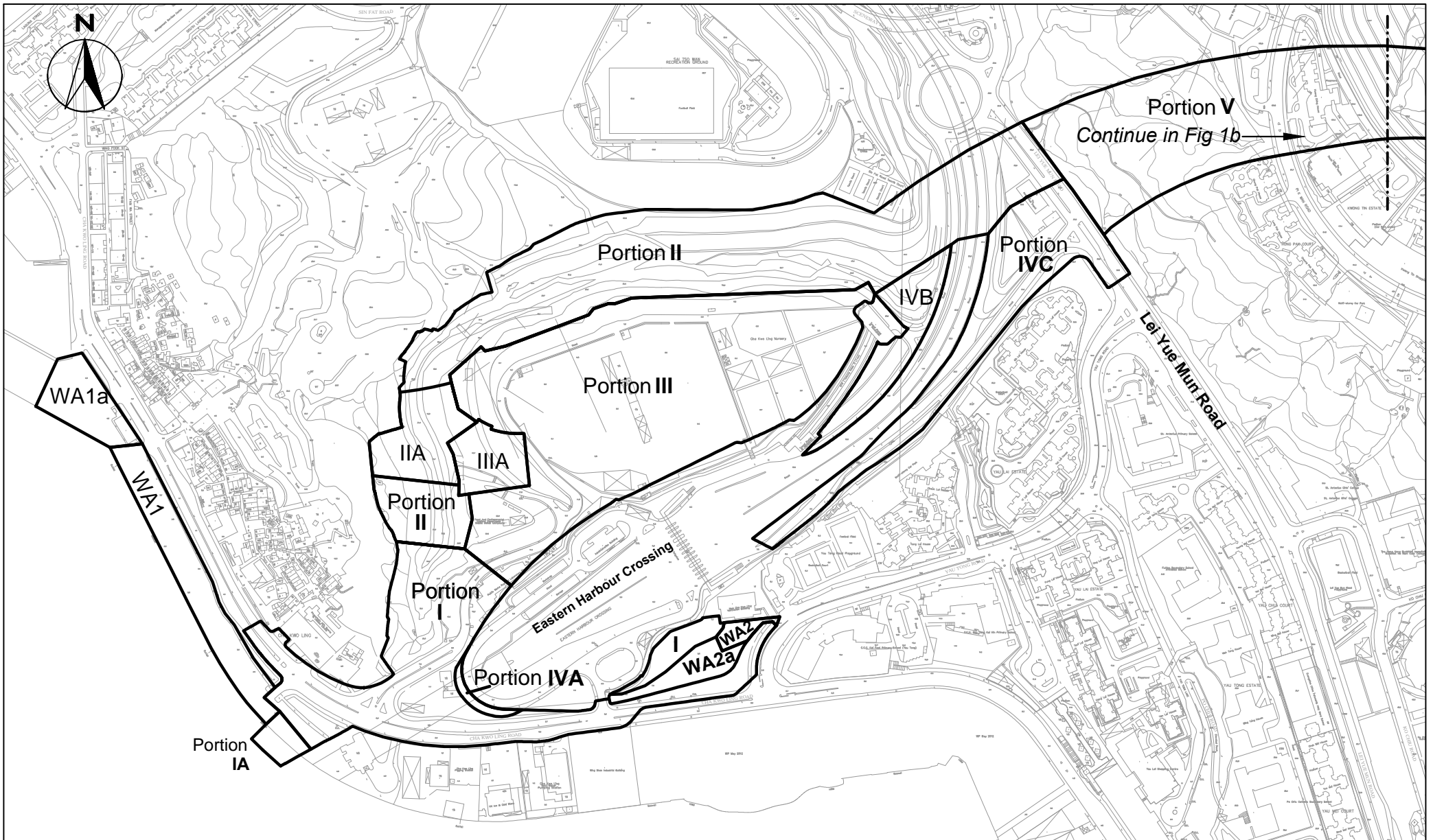
Legend
Site Boundaries for Contracts:

NE/2015/01	
NE/2015/02	
NE/2017/02	
NE/2015/03	
NE/2017/01	
NE/2017/01 & NE/2017/07	

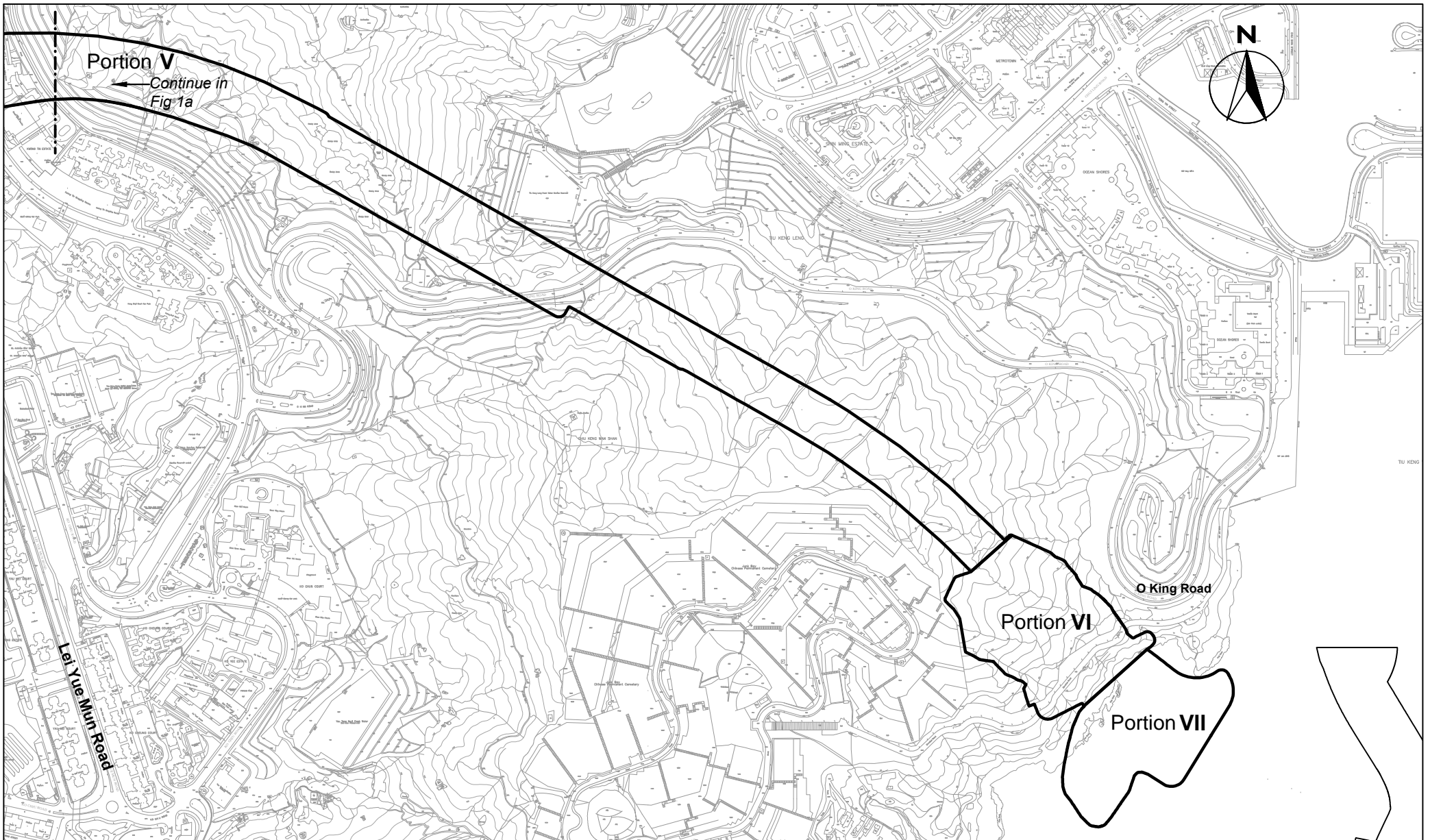


Agreement No. CE 59/2015 (EP)
 Environmental Team for Tseung Kwan O – Lam Tin Tunnel– Design and Construction
Site Layout Plan

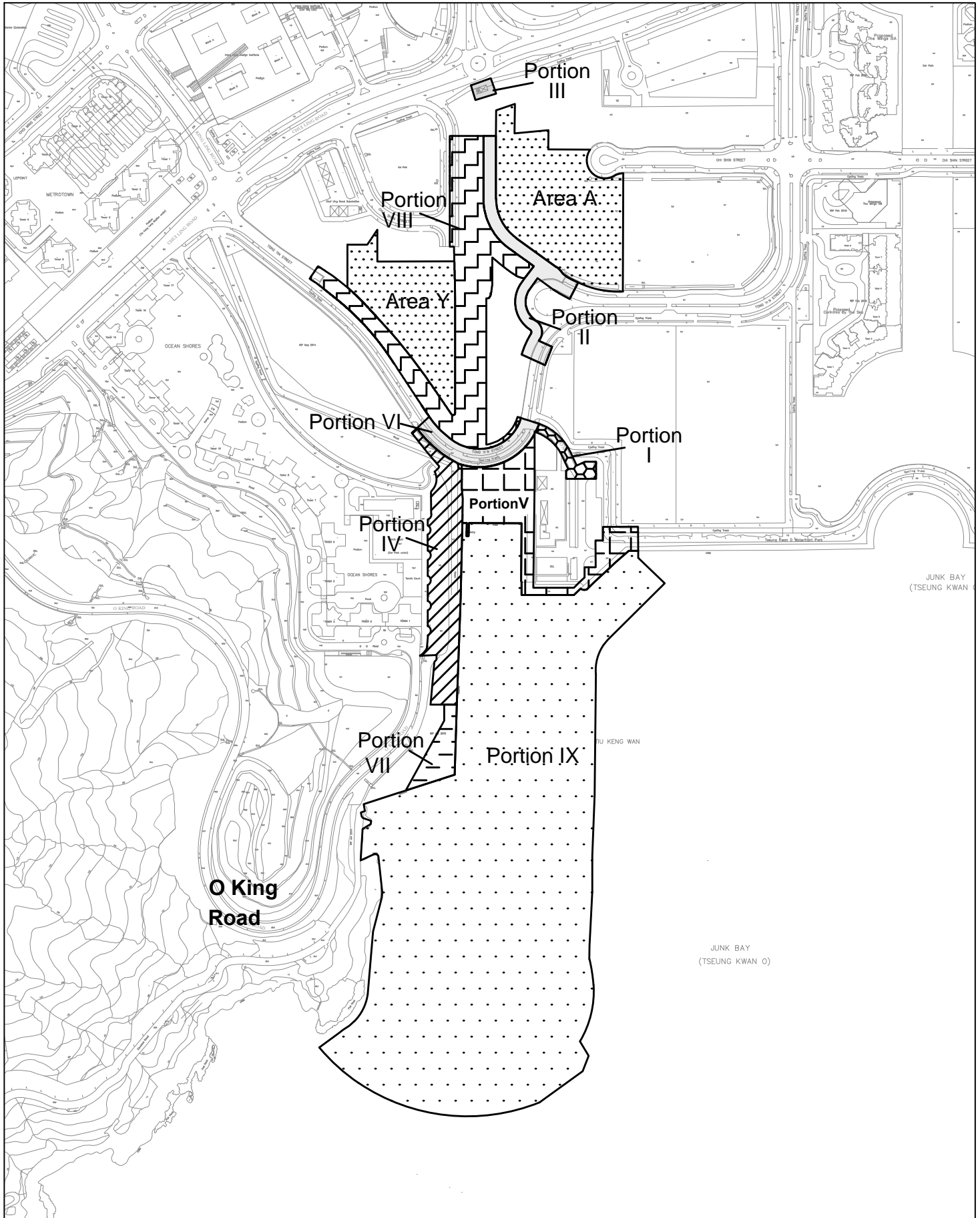
SCALE	1:13000@A4	DATE	15 April 2021
CHECK	CC	DRAWN	KC
JOB No.	MA16034	FIGURE NO.	1
		REV	-




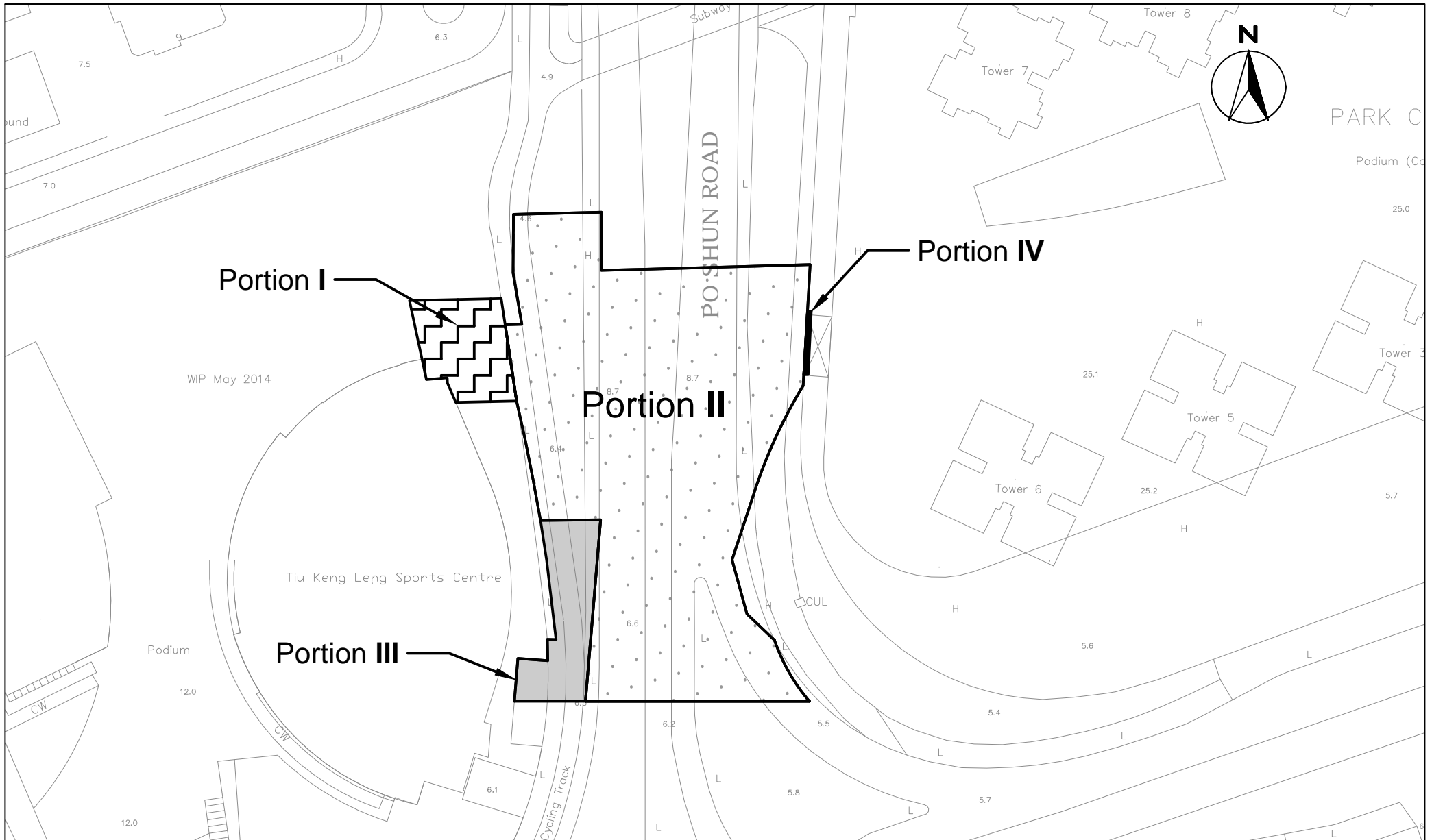
SCALE	1:5000@A4	DATE	15 April 2021
CHECK	CC	DRAWN	KC
JOB No.	MA16034	FIGURE NO.	1a
		REV	-



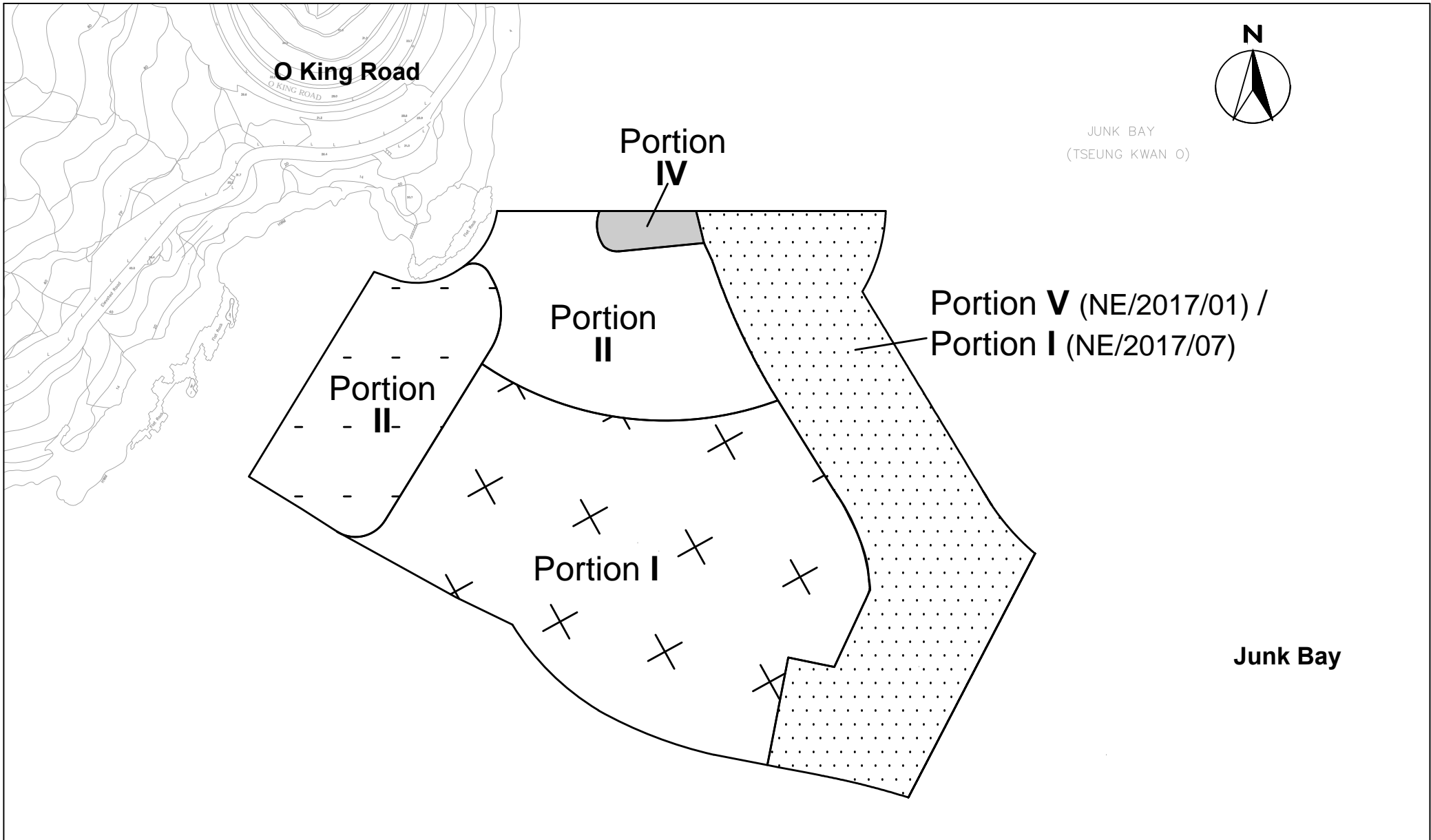
SCALE	1:7000@A4	DATE	15 April 2021
CHECK	CC	DRAWN	KC
JOB No.	MA16034	FIGURE NO.	1b
		REV	-



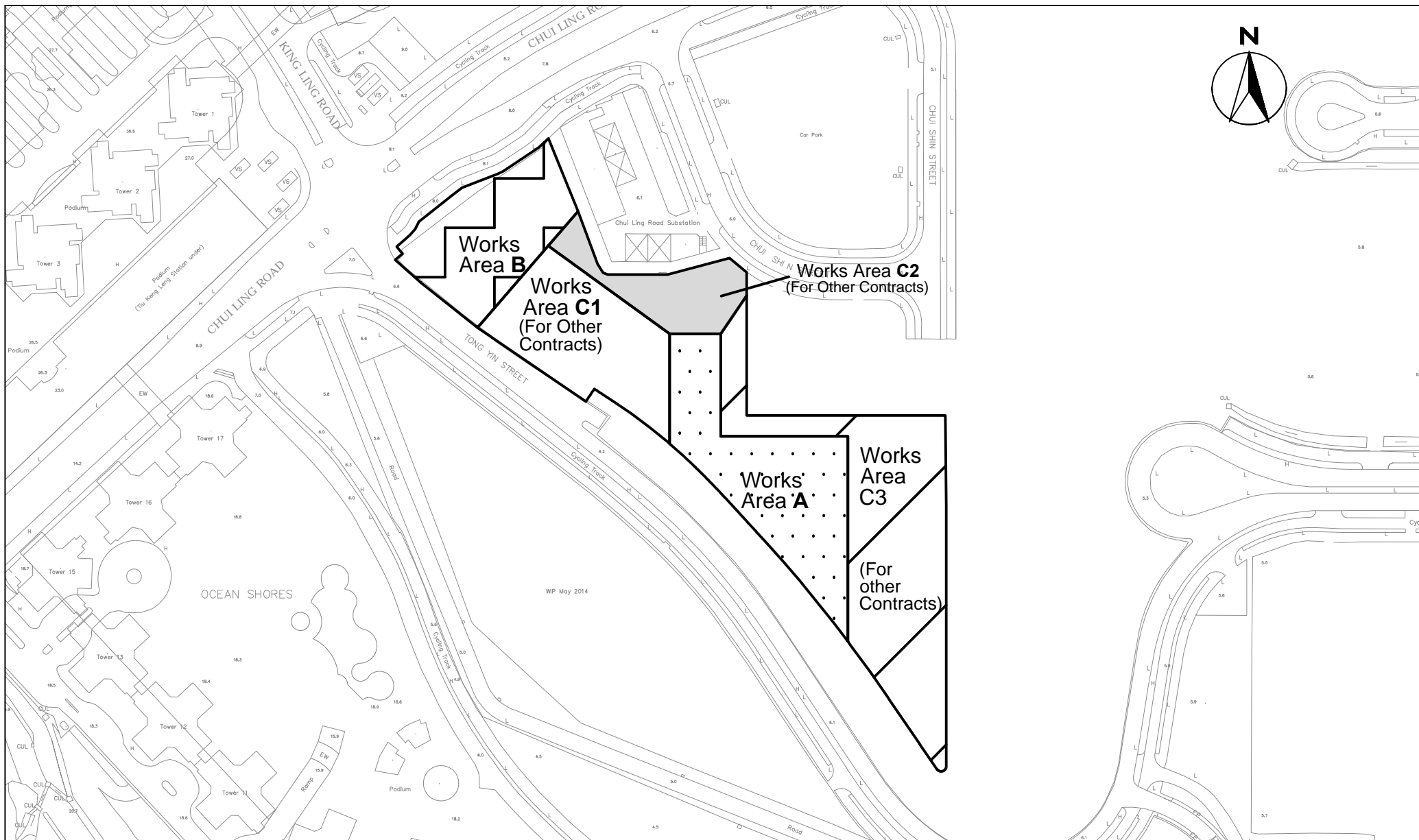
 CINOTECH Cinotech Consultants Limited	Agreement No. CE 59/2015 (EP) Environmental Team for Tseung Kwan O – Lam Tin Tunnel– Design and Construction Site Portions under Works Contract No. NE/2015/02	SCALE 1:5000@A4 CHECK CC JOB No. MA16034	DATE 25 July 2021 DRAWN KC FIGURE NO. 1C	REV -	



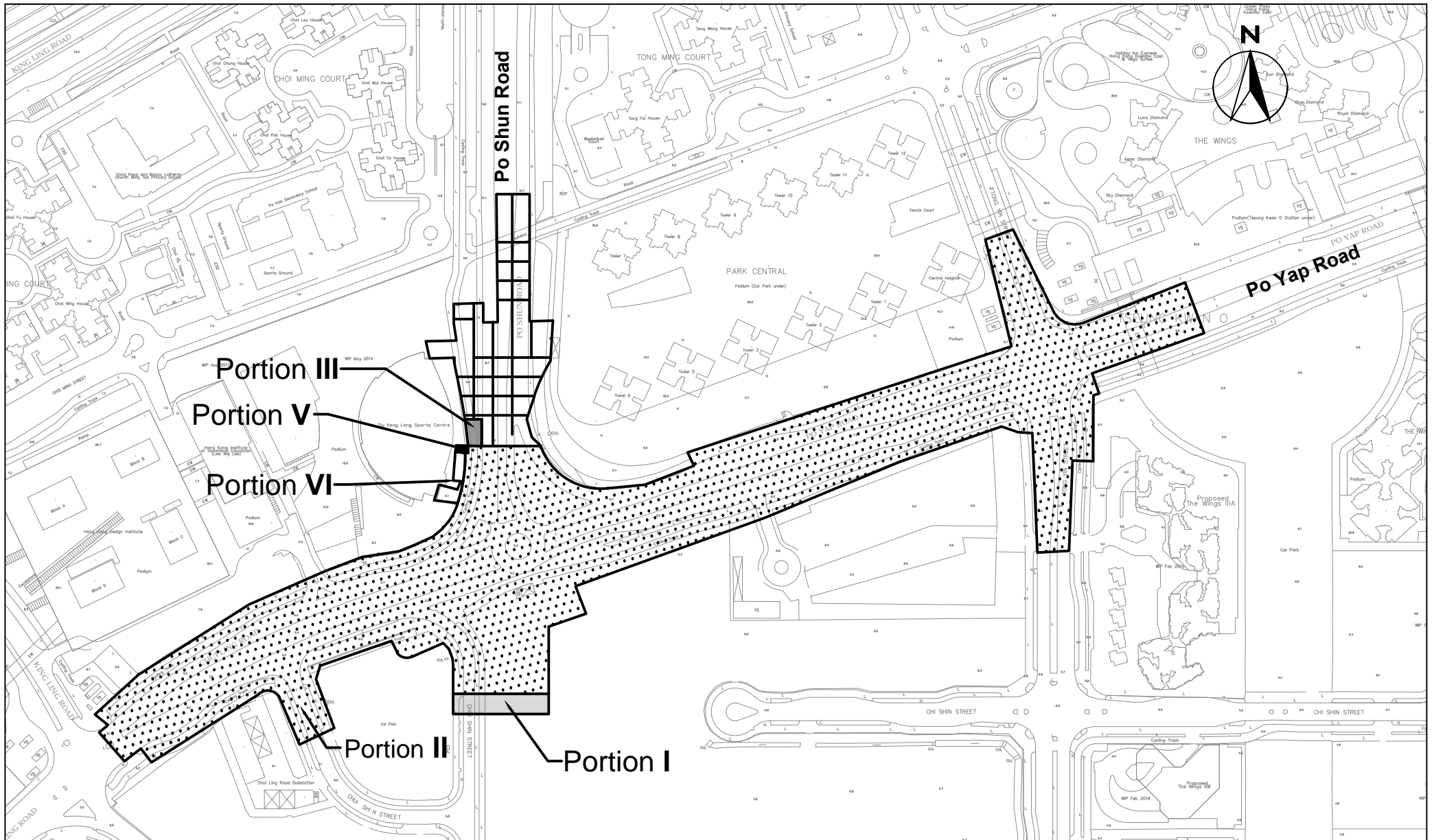
SCALE	1:1000@A4	DATE	15 April 2021
CHECK	CC	DRAWN	KC
JOB No.	MA16034	FIGURE NO.	1d
		REV	-



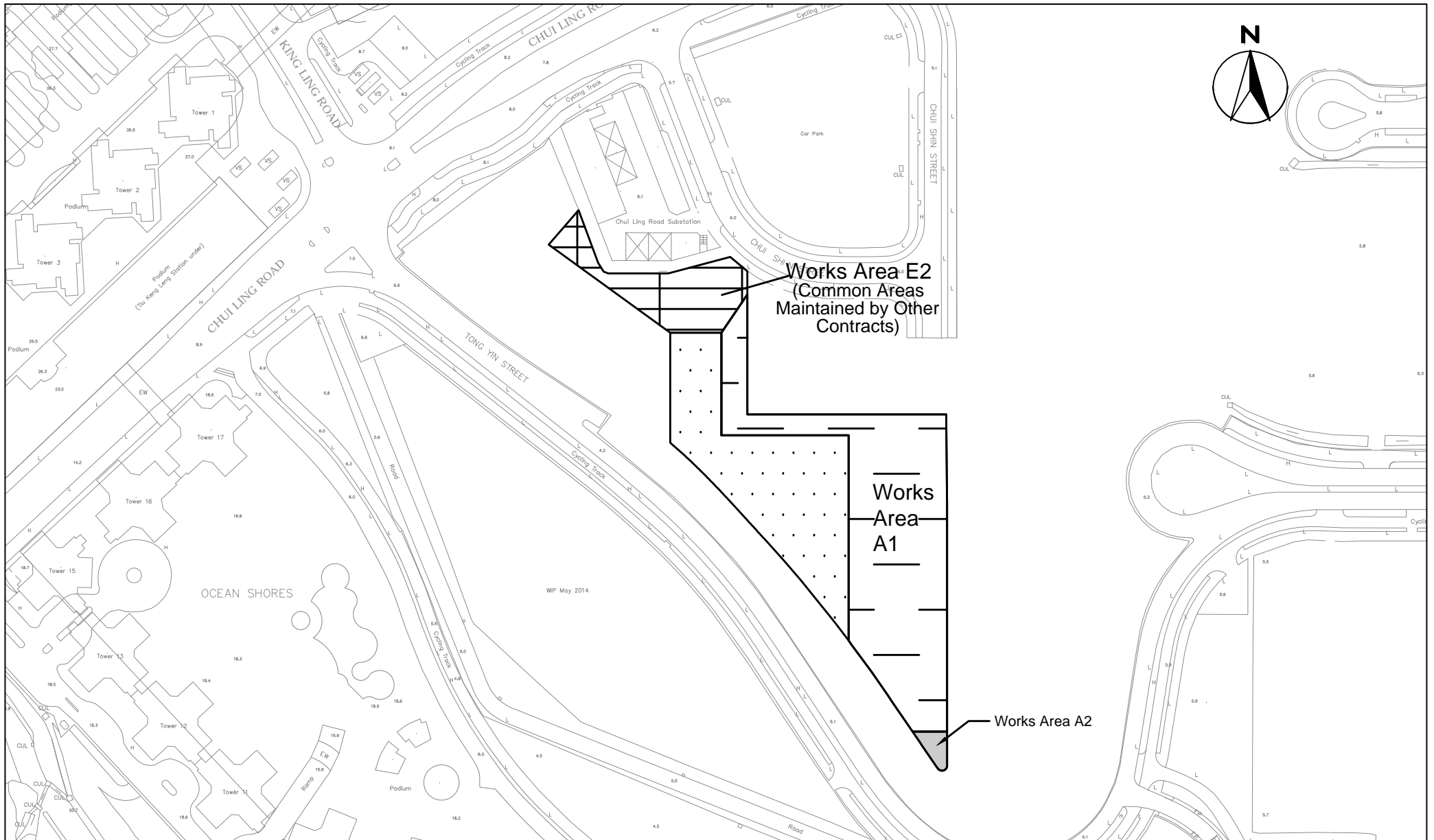
SCALE	1:3000@A4	DATE	11 March 2021
CHECK	CC	DRAWN	KC
JOB No.	MA16034	FIGURE NO.	1e
		REV	-



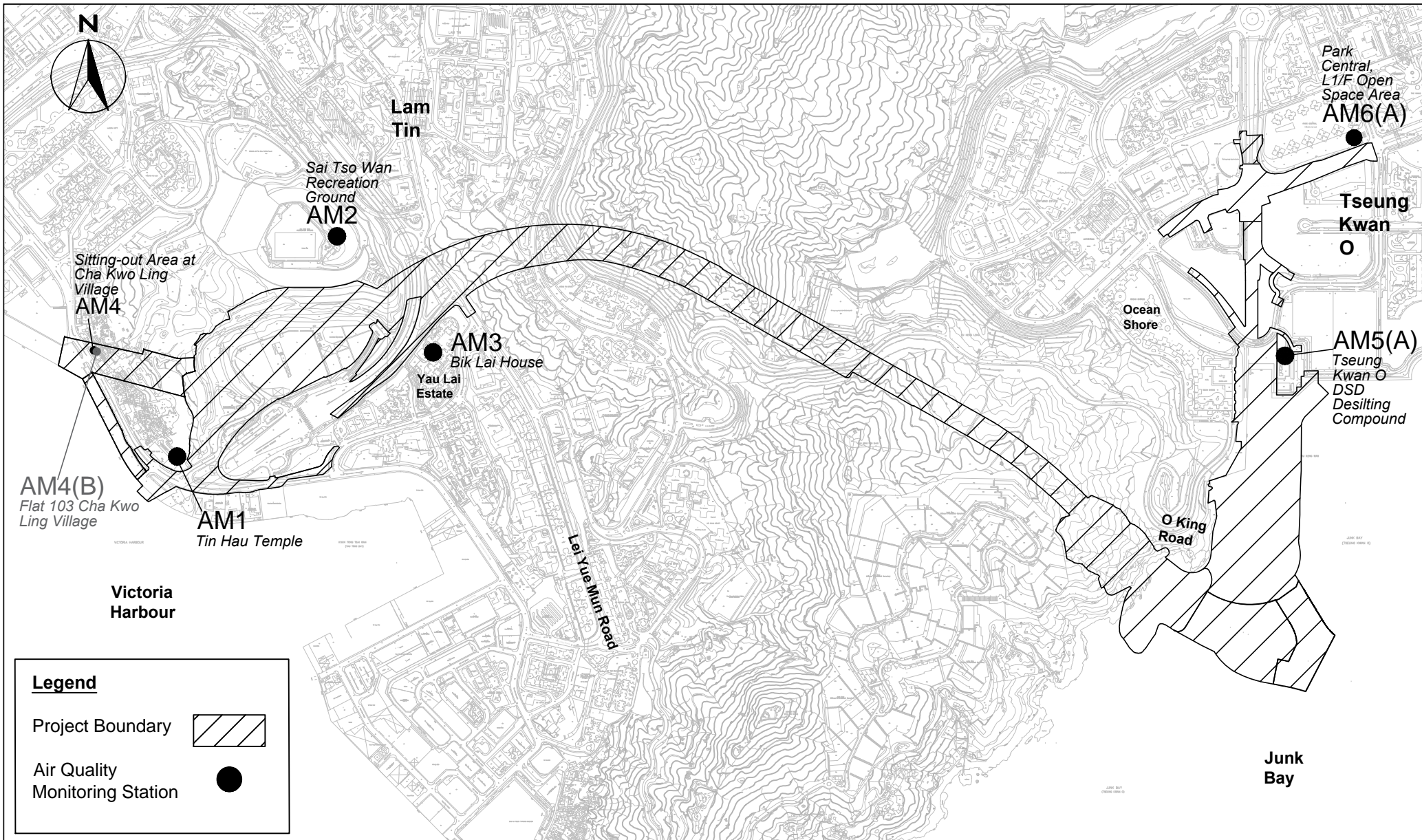
SCALE	1:2000@A4	DATE	15 April 2021
CHECK	CC	DRAWN	KC
JOB No.	MA16034	FIGURE NO.	1f
		REV	-



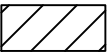
SCALE	1:3000@A4	DATE	15 April 2021	
CHECK	CC	DRAWN	KC	
JOB No.	MA16034	FIGURE NO.	1g	REV
				-




SCALE	1:2000@A4	DATE	15 April 2021	
CHECK	CC	DRAWN	KC	
JOB No.	MA16034	FIGURE NO.	1h	REV -



Legend

Project Boundary 

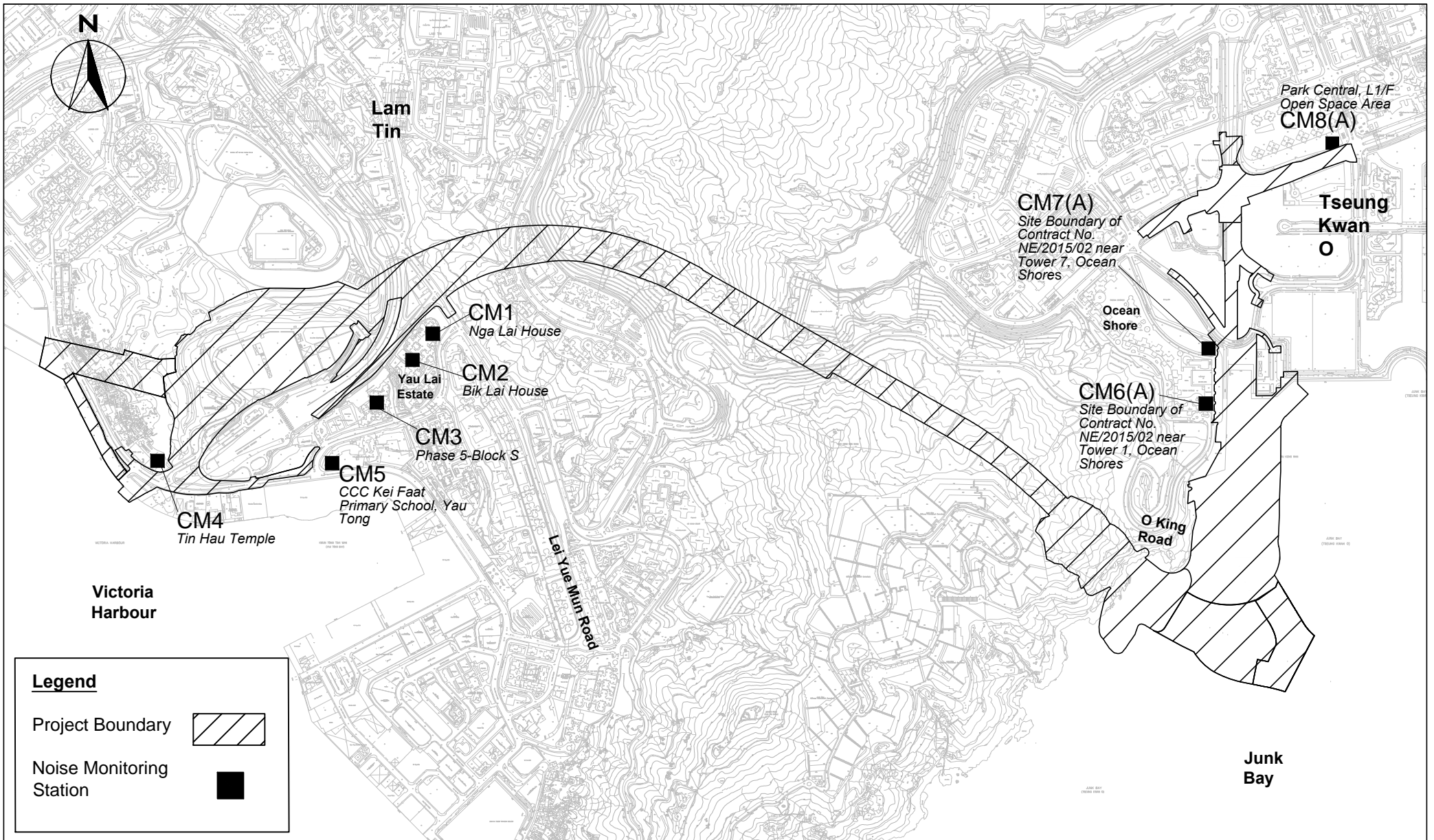
Air Quality Monitoring Station 



Agreement No. CE 59/2015 (EP)
 Environmental Team for Tseung Kwan O – Lam Tin Tunnel– Design and Construction

Air Quality Monitoring Station

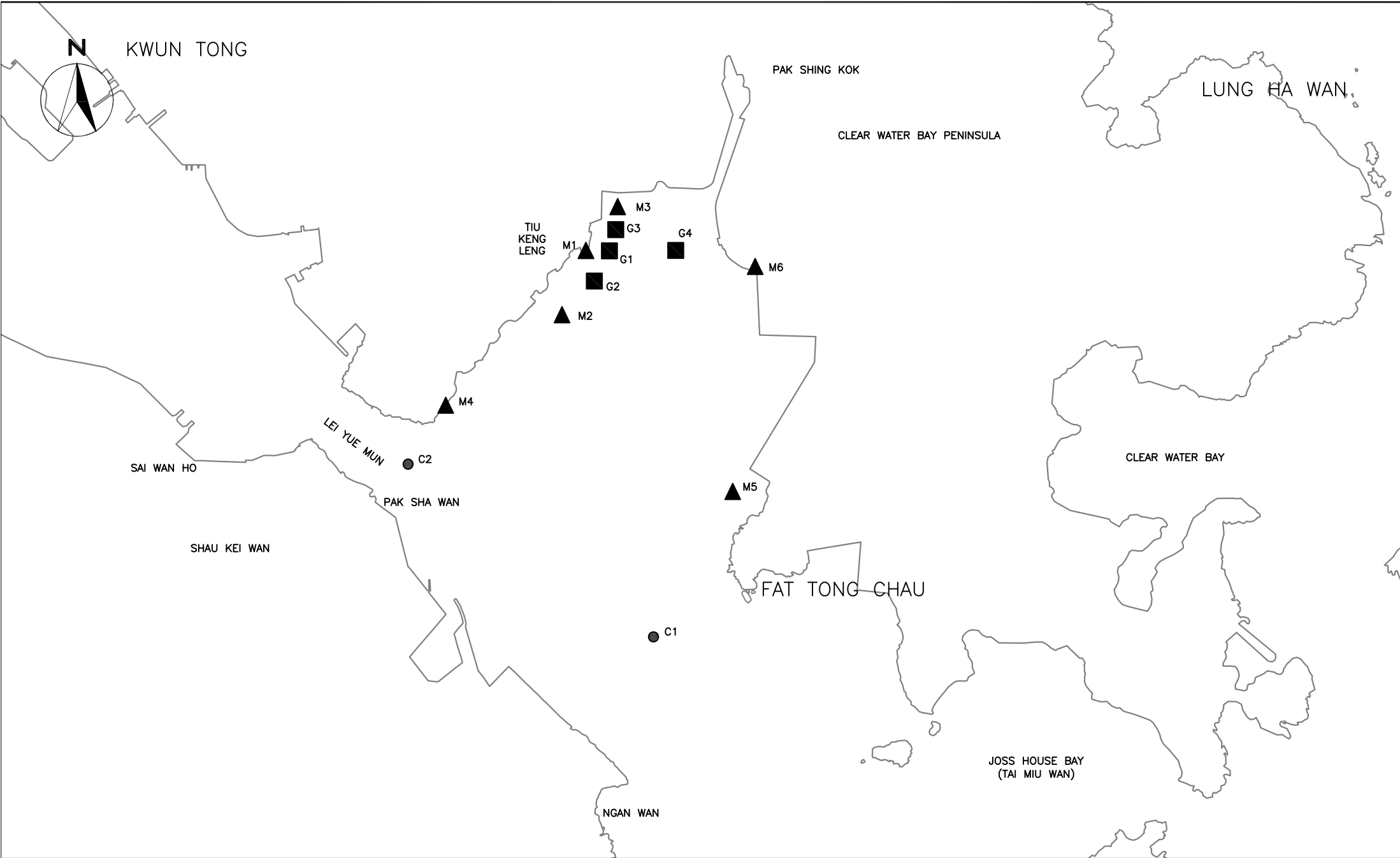
SCALE	1:13000@A4	DATE	2 October 2022	
CHECK	CC	DRAWN	KC	
JOB No.	MA16034	FIGURE NO.	2	REV -



Agreement No. CE 59/2015 (EP)
 Environmental Team for Tseung Kwan O – Lam Tin Tunnel– Design and Construction

Noise Monitoring Stations

SCALE	1:13000@A4	DATE	11 March 2021	
CHECK	CC	DRAWN	KC	
JOB No.	MA16034	FIGURE NO.	3	REV -



SCALE	N.T.S	DATE	AUG 2016	
CHECK	JF	DRAWN	JW	
PROJECT NO.	MA16034	FIGURE NO.	5	REV —

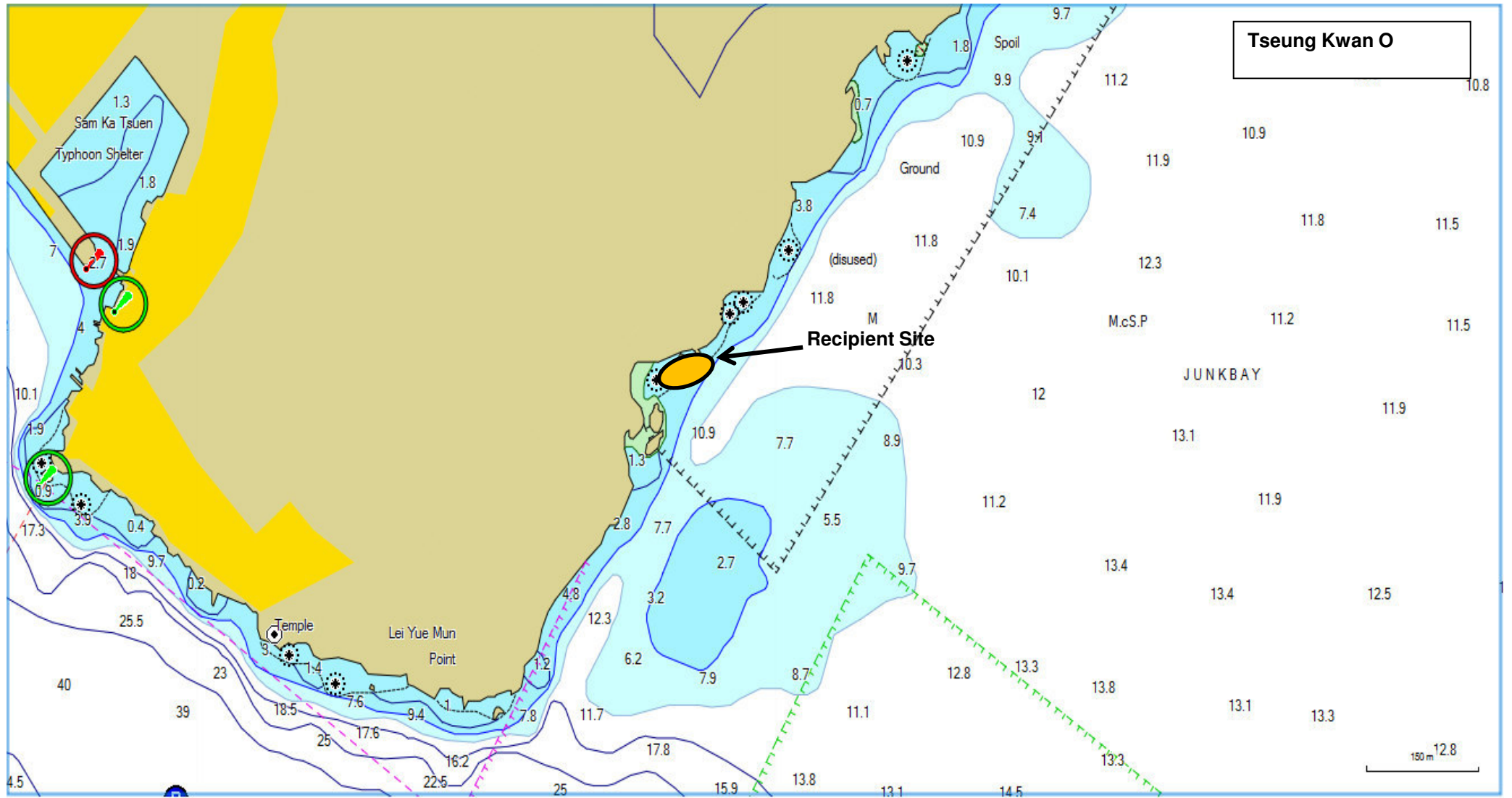


Title Agreement No. CE/59/2015 (EP)
 Environmental Team for Tseung Kwan O - Lam Tin Tunnel - Design and Construction
 Locations of Landfill Gas Monitoring

Scale N.T.S
 Date Dec-16

Project No. MA16034
 Figure 6



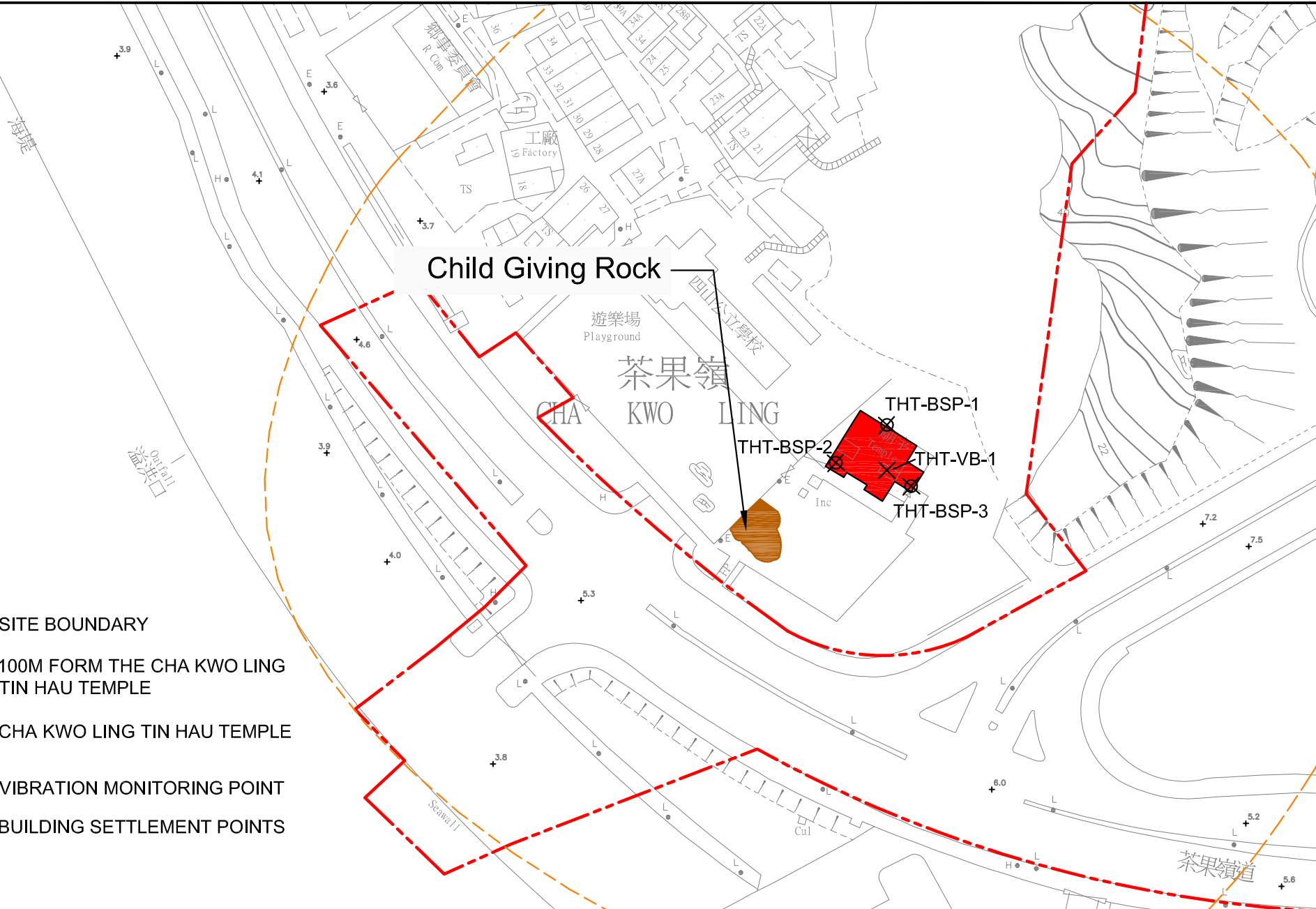



Title Agreement No. CE/59/2015 (EP)
 Environmental Team for Tseung Kwan O - Lam Tin Tunnel - Design and Construction
 Location of Post-translocation Coral Monitoring

Scale N.T.S
 Date Mar-17

Project No. MA16034
 Figure 7





LEGEND

- SITE BOUNDARY
- 100M FORM THE CHA KWO LING TIN HAU TEMPLE
- CHA KWO LING TIN HAU TEMPLE
- X VIBRATION MONITORING POINT
- ⊗ BUILDING SETTLEMENT POINTS






SCALE	N.T.S.	DATE	FEB 2018	
CHECK	JF	DRAWN	AC	
JOB No.	MA16034	FIGURE NO.	8	REV -



Ocean Shore

TIU KENG
LENG

Legend

-  MARINE AREA EMBAYED BY RECLAMATION
-  RECLAMATION FOOTPRINT
-  O KING ROAD
-  LOCATION OF OUTFALL
-  MONITORING STATION W2

SCALE	1:4000@A4	DATE	NOV 2019	
CHECK	BC	DRAWN	KC	
PROJECT NO.	MA16034	FIGURE NO.	9	REV —

**APPENDIX A
ACTION AND LIMIT LEVELS**

APPENDIX A – Action and Limit Levels

Air Quality

1-hr TSP

Monitoring Stations	Location	Action Level, $\mu\text{g}/\text{m}^3$	Limit Level, $\mu\text{g}/\text{m}^3$
AM1	Tin Hau Temple	275	500
AM2	Sai Tso Wan Recreation Ground	273	
AM3	Yau Lai Estate Bik Lai House	271	
AM4	Sitting-out Area at Cha Kwo Ling Village	278	
AM5(A)	Tseung Kwan O DSD Desilting Compound	273	
AM6(A)	Park Central, L1/F Open Space Area	285	

24-hr TSP

Monitoring Stations	Location	Action Level, $\mu\text{g}/\text{m}^3$	Limit Level, $\mu\text{g}/\text{m}^3$
AM1	Tin Hau Temple	173	260
AM2	Sai Tso Wan Recreation Ground	192	
AM3	Yau Lai Estate Bik Lai House	167	
AM4(B)	Flat 103 Cha Kwo Ling Village	210	
AM5(A)	Tseung Kwan O DSD Desilting Compound	175	
AM6(A)	Park Central, L1/F Open Space Area	165	

Noise

Time Period	Action Level	Limit Level
0700-1900 hrs on normal weekdays	When one documented complaint is received	75 dB(A) ⁽¹⁾
1900-2300 on all days and 0700-2300 on general holidays (including Sundays)		60/65/70 dB(A) ⁽²⁾⁽³⁾
2300-0700 on all days		45/50/55 dB(A) ⁽²⁾⁽³⁾

¹ 70 dB(A) for schools and 65 dB(A) for schools during examination period.

² Acceptable Noise Levels for Area Sensitivity Rating of A/B/C

³ If works are to be carried out during restricted hours, the conditions stipulated in the construction noise permit issued by the Noise Control Authority have to be followed.

Water Quality

Groundwater

Parameters	Action	Limit
DO in mg L ⁻¹	7.6	7.6
pH	6.0 – 8.9	6.0 – 9.0
BOD ₅ in mg L ⁻¹	2.0	2.0
TOC in mg L ⁻¹	Stream 1 and Stream 2: 9	Stream 1 and Stream 2: 9
	Stream 3: 6	Stream 3: 6
Total Nitrogen in mg L ⁻¹	2.0	2.1
Ammonia-N in mg L ⁻¹	0.15	0.20
Total Phosphate in mg L ⁻¹	0.05	0.05
SS in mg L ⁻¹	7.6	12.1
Turbidity in NTU	2.1	2.3

Notes:

1. For pH, non-compliance of the water quality limits occurs when monitoring result is out of the range of the limits.
2. For DO, non-compliance of the water quality limits occurs when monitoring result is lower than the limits.
3. For turbidity, SS, 5-day biochemical oxygen demand (BOD₅), Total organic carbon (TOC), Total Nitrogen, Ammonia-N and Total Phosphate, non-compliance of the water quality limits occurs when monitoring result is higher than the limits.
4. All the figures given in the table are used for reference only and the EPD may amend the figures whenever it is considered as necessary.

Groundwater Level Monitoring

Drill Hole No.	38568-LDH1	TKO-LBH907
Action Level (mPD)	+74.65	+17.59

Marine Water Quality

<u>Parameter (unit)</u>	<u>Depth</u>	<u>Action Level</u>	<u>Limit Level</u>
DO in mg/L (See Note 1 and 4)	<u>Stations G1-G4, M1-M5</u>		
	Depth Average	<u>4.9 mg/L</u>	<u>4.6 mg/L</u>
	Bottom	<u>4.2 mg/L</u>	<u>3.6 mg/L</u>
	<u>Station M6</u>		
	Intake Level	<u>5.0 mg/L</u>	<u>4.7 mg/L</u>
Turbidity in NTU (See Note 2, 4 and 5)	<u>Stations G1-G4, M1-M5</u>		
	Bottom	<u>19.3 NTU</u> or 120% of upstream control station's Turbidity at the same tide of the same day	<u>22.2 NTU</u> or 130% of upstream control station's Turbidity at the same tide of the same day
	<u>Station M6</u>		
	Intake Level	<u>19.0 NTU</u>	<u>19.4 NTU</u>
SS in mg/L (See Note 2, 4 and 5)	<u>Stations G1-G4</u>		
	Surface	<u>6.0 mg/L</u> or 120% of upstream control station's SS at the same tide of the same day	<u>6.9mg/L</u> or 130% of upstream control station's SS at the same tide of the same day
	<u>Stations M1-M5</u>		
	Surface	<u>6.2 mg/L</u> or 120% of upstream control station's SS at the same tide of the same day	<u>7.4 mg/L</u> or 130% of upstream control station's SS at the same tide of the same day
	<u>Stations G1-G4, M1-M5</u>		
	Bottom	<u>6.9 mg/L</u> or 120% of upstream control station's SS at the same tide of the same day	<u>7.9 mg/L</u> or 130% of upstream control station's SS at the same tide of the same day
	<u>Station M6</u>		
Intake Level	<u>8.3 mg/L</u>	<u>8.6 mg/L</u>	

Notes:

1. For DO, non-compliance of the water quality limits occurs when monitoring result is lower than the limits.
2. For turbidity, SS, non-compliance of the water quality limits occurs when monitoring result is higher than the limits.
3. All the figures given in the table are used for reference only and EPD may amend the figures whenever it is considered as necessary.
4. Action and limit values are derived based on baseline water quality monitoring results to show the actual baseline water quality condition.
5. Refer to Appendix I – Marine Water Quality Monitoring Results and Graphical Presentations for results of upstream control stations at each tide on each day.

Water Quality Monitoring in Temporary Marine Embayment

Parameter (unit)	Depth	Action Level	Limit Level
DO in mg/L (See Note 1 and 2)	Depth Average	<u>4.8 mg/L</u> ⁽⁴⁾	<u>4 mg/L</u> ⁽³⁾
	Bottom	<u>2.4 mg/L</u> ⁽⁴⁾	<u>2 mg/L</u> ⁽³⁾

Notes:

1. "depth-averaged" is calculated by taking the arithmetic means of reading of all sampling depths.
2. For DO, non-compliance of the water quality limits occurs when monitoring result is lower than the limits.
3. Current Water Quality Objectives (WQOs) for marine waters of Hong Kong
4. As an alert for adverse water quality impact, the Action Level is set as 120% of the Current WQOs for marine waters of Hong Kong.

Ecology

Post-translocation Coral Monitoring

Parameter	Action Level Definition	Limit Level Definition
Mortality	If during Impact Monitoring a 15% increase in the percentage of partial mortality on hard corals occurs at more than 20% of the tagged coral at any one Impact Monitoring Site that is not recorded at the Control Site, then the Action Level is exceeded.	If during the Impact Monitoring a 25% increase in the percentage of partial mortality occurs at more than 20% of the tagged coral at any one Impact Monitoring Site that is not recorded at the Control Site, then the Limit Level is exceeded.

Landfill Gas Monitoring

Parameter	Limit Level
Oxygen	<19%
	<18%
Methane	>10% LEL (i.e. > 0.5% by volume)
	>20% LEL (i.e. > 1% by volume)
Carbon Dioxide	>0.5%
	>1.5%

Alert, Alarm, Action Levels for Built Heritage Monitoring

Parameter	Alert Level	Alarm Level	Action Level
Vibration	ppv:4.5mm/s	ppv: 4.8mm/s	ppv: 5mm/s Maximum Allowable Vibration Amplitude: 0.1mm
Building Settlement Point	6mm	8mm	10mm
Building Tilting	1:2000	1:1500	1:1000

**APPENDIX B
COPIES OF CALIBRATION
CERTIFICATES**

High-Volume TSP Sampler

5-POINT CALIBRATION DATA SHEET



File No. MA16034/05/0037

Project No. AM1 - Tin Hau Temple
 Date: 9-Aug-22 Next Due Date: 9-Oct-22 Operator: SK
 Equipment No.: A-01-05 Model No.: GS2310 Serial No. 10599

Ambient Condition			
Temperature, Ta (K)	<u>299.7</u>	Pressure, Pa (mmHg)	<u>752.8</u>

Orifice Transfer Standard Information					
Serial No.	<u>3864</u>	Slope, mc	<u>0.05922</u>	Intercept, bc	<u>-0.02420</u>
Last Calibration Date:	<u>31-Jan-22</u>	$mc \times Qstd + bc = [\Delta H \times (Pa/760) \times (298/Ta)]^{1/2}$ $Qstd = \{[\Delta H \times (Pa/760) \times (298/Ta)]^{1/2} - bc\} / mc$			
Next Calibration Date:	<u>31-Jan-23</u>				

Calibration of TSP Sampler					
Calibration Point	Orifice			HVS	
	ΔH (orifice), in. of water	$[\Delta H \times (Pa/760) \times (298/Ta)]^{1/2}$	Qstd (CFM) X-axis	ΔW (HVS), in. of water	$[\Delta W \times (Pa/760) \times (298/Ta)]^{1/2}$ Y-axis
1	<u>13.2</u>	3.61	61.29	<u>9.7</u>	3.09
2	<u>10.1</u>	3.15	53.67	<u>7.2</u>	2.66
3	<u>7.7</u>	2.75	46.91	<u>5.4</u>	2.31
4	<u>5.3</u>	2.28	38.99	<u>3.3</u>	1.80
5	<u>3.1</u>	1.75	29.91	<u>2.0</u>	1.40

By Linear Regression of Y on X

Slope, mw = 0.0546 Intercept, bw : -0.2665
 Correlation coefficient* = 0.9986

*If Correlation Coefficient < 0.990, check and recalibrate.

Set Point Calculation

From the TSP Field Calibration Curve, take Qstd = 43 CFM

From the Regression Equation, the "Y" value according to

$$mw \times Qstd + bw = [\Delta W \times (Pa/760) \times (298/Ta)]^{1/2}$$

Therefore, Set Point; W = $(mw \times Qstd + bw)^2 \times (760 / Pa) \times (Ta / 298) =$ 4.40

Remarks: _____

Conducted by: Wong Shing Kwai Signature: Date: 9-Aug-22

Checked by: Henry Leung Signature: Date: 9-Aug-22

High-Volume TSP Sampler

5-POINT CALIBRATION DATA SHEET



File No. MA16034/08/0037

Project No. AM2 - Sai Tso Wan Recreation Ground
 Date: 9-Aug-22 Next Due Date: 9-Oct-22 Operator: SK
 Equipment No.: A-01-08 Model No.: GS2310 Serial No. 1287

Ambient Condition			
Temperature, Ta (K)	<u>299.7</u>	Pressure, Pa (mmHg)	<u>752.8</u>

Orifice Transfer Standard Information					
Serial No.	<u>3864</u>	Slope, mc	<u>0.05922</u>	Intercept, bc	<u>-0.02420</u>
Last Calibration Date:	<u>31-Jan-22</u>	$mc \times Qstd + bc = [\Delta H \times (Pa/760) \times (298/Ta)]^{1/2}$			
Next Calibration Date:	<u>31-Jan-23</u>	$Qstd = \{[\Delta H \times (Pa/760) \times (298/Ta)]^{1/2} - bc\} / mc$			

Calibration of TSP Sampler					
Calibration Point	Orifice			HVS	
	ΔH (orifice), in. of water	$[\Delta H \times (Pa/760) \times (298/Ta)]^{1/2}$	Qstd (CFM) X-axis	ΔW (HVS), in. of water	$[\Delta W \times (Pa/760) \times (298/Ta)]^{1/2}$ Y-axis
1	<u>13.2</u>	3.61	61.29	<u>9.5</u>	3.06
2	<u>10.4</u>	3.20	54.45	<u>6.8</u>	2.59
3	<u>7.8</u>	2.77	47.21	<u>5.2</u>	2.26
4	<u>5.4</u>	2.31	39.35	<u>3.6</u>	1.88
5	<u>3.1</u>	1.75	29.91	<u>2.1</u>	1.44

By Linear Regression of Y on X

Slope, mw = 0.0505 Intercept, bw : -0.0998
 Correlation coefficient* = 0.9971

*If Correlation Coefficient < 0.990, check and recalibrate.

Set Point Calculation

From the TSP Field Calibration Curve, take Qstd = 43 CFM

From the Regression Equation, the "Y" value according to

$$mw \times Qstd + bw = [\Delta W \times (Pa/760) \times (298/Ta)]^{1/2}$$

Therefore, Set Point; W = $(mw \times Qstd + bw)^2 \times (760 / Pa) \times (Ta / 298) =$ 4.36

Remarks: _____

Conducted by: Wong Shing Kwai Signature: [Signature] Date: 9-Aug-22
 Checked by: Henry Leung Signature: [Signature] Date: 9-Aug-22

High-Volume TSP Sampler

5-POINT CALIBRATION DATA SHEET



File No. MA16034/03/0037

Project No. AM3 - Yau Lai Estate, Bik Lai House
 Date: 9-Aug-22 Next Due Date: 9-Oct-22 Operator: SK
 Equipment No.: A-01-03 Model No.: GS2310 Serial No. 10379

Ambient Condition			
Temperature, Ta (K)	<u>299.7</u>	Pressure, Pa (mmHg)	<u>752.8</u>

Orifice Transfer Standard Information					
Serial No.	<u>3864</u>	Slope, mc	<u>0.05922</u>	Intercept, bc	<u>-0.02420</u>
Last Calibration Date:	<u>31-Jan-22</u>	$mc \times Qstd + bc = [\Delta H \times (Pa/760) \times (298/Ta)]^{1/2}$ $Qstd = \{[\Delta H \times (Pa/760) \times (298/Ta)]^{1/2} - bc\} / mc$			
Next Calibration Date:	<u>31-Jan-23</u>				

Calibration of TSP Sampler					
Calibration Point	Orifice			HVS	
	ΔH (orifice), in. of water	$[\Delta H \times (Pa/760) \times (298/Ta)]^{1/2}$	Qstd (CFM) X - axis	ΔW (HVS), in. of water	$[\Delta W \times (Pa/760) \times (298/Ta)]^{1/2}$ Y-axis
1	<u>12.7</u>	3.54	60.13	<u>8.8</u>	2.94
2	<u>10.0</u>	3.14	53.40	<u>6.7</u>	2.57
3	<u>7.9</u>	2.79	47.51	<u>5.1</u>	2.24
4	<u>4.8</u>	2.17	37.12	<u>3.0</u>	1.72
5	<u>2.6</u>	1.60	27.43	<u>1.7</u>	1.29

By Linear Regression of Y on X

Slope, mw = 0.0505 Intercept, bw : -0.1273
 Correlation coefficient* = 0.9988

*If Correlation Coefficient < 0.990, check and recalibrate.

Set Point Calculation

From the TSP Field Calibration Curve, take Qstd = 43 CFM

From the Regression Equation, the "Y" value according to

$$mw \times Qstd + bw = [\Delta W \times (Pa/760) \times (298/Ta)]^{1/2}$$

Therefore, Set Point; W = $(mw \times Qstd + bw)^2 \times (760 / Pa) \times (Ta / 298) =$ 4.25

Remarks: _____

Conducted by: Wong Shing Kwai Signature: Date: 9-Aug-22

Checked by: Henry Leung Signature: Date: 9-Aug-22

High-Volume TSP Sampler

5-POINT CALIBRATION DATA SHEET



File No. MA16034/37/0037

Project No. AM5(A) - Tseung Kwan O DSD Desilting Compound
 Date: 9-Aug-22 Next Due Date: 9-Oct-22 Operator: SK
 Equipment No.: A-01-37 Model No.: GS2310 Serial No. 1704

Ambient Condition			
Temperature, Ta (K)	<u>299.7</u>	Pressure, Pa (mmHg)	<u>752.8</u>

Orifice Transfer Standard Information					
Serial No.	<u>3864</u>	Slope, mc	<u>0.05922</u>	Intercept, bc	<u>-0.02420</u>
Last Calibration Date:	<u>31-Jan-22</u>	$mc \times Qstd + bc = [\Delta H \times (Pa/760) \times (298/Ta)]^{1/2}$			
Next Calibration Date:	<u>31-Jan-23</u>	$Qstd = \{[\Delta H \times (Pa/760) \times (298/Ta)]^{1/2} - bc\} / mc$			

Calibration of TSP Sampler					
Calibration Point	Orifice			HVS	
	ΔH (orifice), in. of water	$[\Delta H \times (Pa/760) \times (298/Ta)]^{1/2}$	Qstd (CFM) X - axis	ΔW (HVS), in. of water	$[\Delta W \times (Pa/760) \times (298/Ta)]^{1/2}$ Y-axis
1	<u>12.9</u>	3.56	60.60	<u>9.2</u>	3.01
2	<u>10.5</u>	3.22	54.71	<u>7.0</u>	2.63
3	<u>8.1</u>	2.82	48.10	<u>5.4</u>	2.31
4	<u>5.0</u>	2.22	37.88	<u>3.1</u>	1.75
5	<u>2.7</u>	1.63	27.95	<u>1.7</u>	1.29

By Linear Regression of Y on X

Slope, mw = 0.0522 Intercept, bw : -0.1981
 Correlation coefficient* = 0.9986

*If Correlation Coefficient < 0.990, check and recalibrate.

Set Point Calculation

From the TSP Field Calibration Curve, take Qstd = 43 CFM

From the Regression Equation, the "Y" value according to

$$mw \times Qstd + bw = [\Delta W \times (Pa/760) \times (298/Ta)]^{1/2}$$

Therefore, Set Point; W = $(mw \times Qstd + bw)^2 \times (760 / Pa) \times (Ta / 298) =$ 4.26

Remarks: _____

Conducted by: Wong Shing Kwai Signature: Date: 9-Aug-22

Checked by: Henry Leung Signature: Date: 9-Aug-22

High-Volume TSP Sampler

5-POINT CALIBRATION DATA SHEET



File No. MA16034/07/0037

Project No. AM6 - Park Central
 Date: 4-Sep-22 Next Due Date: 4-Nov-22 Operator: SK
 Equipment No.: A-01-07 Model No.: GS2310 Serial No. 10592

Ambient Condition			
Temperature, Ta (K)	<u>303.8</u>	Pressure, Pa (mmHg)	<u>752.2</u>

Orifice Transfer Standard Information					
Serial No.	<u>3864</u>	Slope, mc	<u>0.05922</u>	Intercept, bc	<u>-0.02420</u>
Last Calibration Date:	<u>31-Jan-22</u>	$mc \times Qstd + bc = [\Delta H \times (Pa/760) \times (298/Ta)]^{1/2}$			
Next Calibration Date:	<u>31-Jan-23</u>	$Qstd = \{[\Delta H \times (Pa/760) \times (298/Ta)]^{1/2} - bc\} / mc$			

Calibration of TSP Sampler					
Calibration Point	Orifice			HVS	
	ΔH (orifice), in. of water	$[\Delta H \times (Pa/760) \times (298/Ta)]^{1/2}$	Qstd (CFM) X - axis	ΔW (HVS), in. of water	$[\Delta W \times (Pa/760) \times (298/Ta)]^{1/2}$ Y-axis
1	<u>12.7</u>	3.51	59.70	<u>8.6</u>	2.89
2	<u>9.3</u>	3.00	51.15	<u>6.2</u>	2.45
3	<u>7.6</u>	2.72	46.28	<u>4.6</u>	2.11
4	<u>4.8</u>	2.16	36.86	<u>3.0</u>	1.71
5	<u>3.1</u>	1.73	29.70	<u>2.0</u>	1.39

By Linear Regression of Y on X

Slope, mw = 0.0501 Intercept, bw : -0.1295
 Correlation coefficient* = 0.9971

*If Correlation Coefficient < 0.990, check and recalibrate.

Set Point Calculation

From the TSP Field Calibration Curve, take Qstd = 43 CFM

From the Regression Equation, the "Y" value according to

$$mw \times Qstd + bw = [\Delta W \times (Pa/760) \times (298/Ta)]^{1/2}$$

Therefore, Set Point; W = $(mw \times Qstd + bw)^2 \times (760 / Pa) \times (Ta / 298) =$ 4.22

Remarks: _____

Conducted by: Wong Shing Kwai Signature: Date: 4-Sep-22

Checked by: Henry Leung Signature: Date: 4-Sep-22

High-Volume TSP Sampler

5-POINT CALIBRATION DATA SHEET



File No. MA16034/05/0038

Project No. AM1 - Tin Hau Temple
 Date: 9-Oct-22 Next Due Date: 9-Dec-22 Operator: SK
 Equipment No.: A-01-05 Model No.: GS2310 Serial No. 10599

Ambient Condition			
Temperature, Ta (K)	300.1	Pressure, Pa (mmHg)	762.4

Orifice Transfer Standard Information					
Serial No.	3864	Slope, mc	0.05922	Intercept, bc	-0.02420
Last Calibration Date:	31-Jan-22	$mc \times Q_{std} + bc = [\Delta H \times (Pa/760) \times (298/Ta)]^{1/2}$ $Q_{std} = \{[\Delta H \times (Pa/760) \times (298/Ta)]^{1/2} - bc\} / mc$			
Next Calibration Date:	31-Jan-23				

Calibration of TSP Sampler					
Calibration Point	Orifice			HVS	
	ΔH (orifice), in. of water	$[\Delta H \times (Pa/760) \times (298/Ta)]^{1/2}$	Qstd (CFM) X - axis	ΔW (HVS), in. of water	$[\Delta W \times (Pa/760) \times (298/Ta)]^{1/2}$ Y-axis
1	13.3	3.64	61.87	9.8	3.12
2	10.4	3.22	54.76	7.3	2.70
3	7.6	2.75	46.87	5.4	2.32
4	5.5	2.34	39.93	3.4	1.84
5	3.3	1.81	31.02	1.9	1.38

By Linear Regression of Y on X

Slope, $m_w =$ 0.0568 Intercept, $b_w =$ -0.3939
 Correlation coefficient* = 0.9989

*If Correlation Coefficient < 0.990, check and recalibrate.

Set Point Calculation


From the TSP Field Calibration Curve, take $Q_{std} = 43$ CFM


From the Regression Equation, the "Y" value according to

$$m_w \times Q_{std} + b_w = [\Delta W \times (Pa/760) \times (298/Ta)]^{1/2}$$

Therefore, Set Point; $W = (m_w \times Q_{std} + b_w)^2 \times (760 / Pa) \times (Ta / 298) =$ 4.22

Remarks: _____

Conducted by: Wong Shing Kwai Signature:  Date: 10-Oct-22

Checked by: Henry Leung Signature:  Date: 10-Oct-22

High-Volume TSP Sampler

5-POINT CALIBRATION DATA SHEET



File No. MA16034/08/0038

Project No. AM2 - Sai Tso Wan Recreation Ground
 Date: 9-Oct-22 Next Due Date: 9-Dec-22 Operator: SK
 Equipment No.: A-01-08 Model No.: GS2310 Serial No. 1287

Ambient Condition			
Temperature, Ta (K)	300.1	Pressure, Pa (mmHg)	762.4

Orifice Transfer Standard Information					
Serial No.	3864	Slope, mc	0.05922	Intercept, bc	-0.02420
Last Calibration Date:	31-Jan-22	$mc \times Qstd + bc = [\Delta H \times (Pa/760) \times (298/Ta)]^{1/2}$ $Qstd = \{[\Delta H \times (Pa/760) \times (298/Ta)]^{1/2} - bc\} / mc$			
Next Calibration Date:	31-Jan-23				

Calibration of TSP Sampler					
Calibration Point	Orifice			HVS	
	ΔH (orifice), in. of water	$[\Delta H \times (Pa/760) \times (298/Ta)]^{1/2}$	Qstd (CFM) X - axis	ΔW (HVS), in. of water	$[\Delta W \times (Pa/760) \times (298/Ta)]^{1/2}$ Y-axis
1	13.5	3.67	62.33	9.5	3.08
2	10.7	3.26	55.54	7.0	2.64
3	7.9	2.81	47.78	5.4	2.32
4	5.5	2.34	39.93	3.7	1.92
5	3.3	1.81	31.02	2.2	1.48

By Linear Regression of Y on X

Slope, mw = 0.0499 Intercept, bw : -0.0761
 Correlation coefficient* = 0.9984

*If Correlation Coefficient < 0.990, check and recalibrate.

Set Point Calculation	
From the TSP Field Calibration Curve, take Qstd = 43 CFM	
From the Regression Equation, the "Y" value according to	
$mw \times Qstd + bw = [\Delta W \times (Pa/760) \times (298/Ta)]^{1/2}$	
Therefore, Set Point; W = (mw x Qstd + bw) ² x (760 / Pa) x (Ta / 298) =	<u>4.31</u>

Remarks: _____

Conducted by: Wong Shing Kwai Signature: Date: 10-Oct-22
 Checked by: Henry Leung Signature: Date: 10-Oct-22

High-Volume TSP Sampler

5-POINT CALIBRATION DATA SHEET



File No. MA16034/03/0038

Project No. AM3 - Yau Lai Estate, Bik Lai House
 Date: 9-Oct-22 Next Due Date: 9-Dec-22 Operator: SK
 Equipment No.: A-01-03 Model No.: GS2310 Serial No. 10379

Ambient Condition			
Temperature, Ta (K)	300.1	Pressure, Pa (mmHg)	762.4

Orifice Transfer Standard Information					
Serial No.	3864	Slope, mc	0.05922	Intercept, bc	-0.02420
Last Calibration Date:	31-Jan-22	$mc \times Qstd + bc = [\Delta H \times (Pa/760) \times (298/Ta)]^{1/2}$ $Qstd = \{[\Delta H \times (Pa/760) \times (298/Ta)]^{1/2} - bc\} / mc$			
Next Calibration Date:	31-Jan-23				

Calibration of TSP Sampler					
Calibration Point	Orifice			HVS	
	ΔH (orifice), in. of water	$[\Delta H \times (Pa/760) \times (298/Ta)]^{1/2}$	Qstd (CFM) X - axis	ΔW (HVS), in. of water	$[\Delta W \times (Pa/760) \times (298/Ta)]^{1/2}$ Y-axis
1	12.9	3.58	60.94	9.0	2.99
2	10.3	3.20	54.50	6.8	2.60
3	8.2	2.86	48.67	5.2	2.28
4	5.1	2.25	38.47	3.2	1.79
5	2.8	1.67	28.61	1.9	1.38

By Linear Regression of Y on X

Slope, mw = 0.0498 Intercept, bw : -0.0959
 Correlation coefficient* = 0.9972

*If Correlation Coefficient < 0.990, check and recalibrate.

Set Point Calculation

From the TSP Field Calibration Curve, take Qstd = 43 CFM

From the Regression Equation, the "Y" value according to

$$mw \times Qstd + bw = [\Delta W \times (Pa/760) \times (298/Ta)]^{1/2}$$

Therefore, Set Point; $W = (mw \times Qstd + bw)^2 \times (760 / Pa) \times (Ta / 298) =$ 4.20

Remarks: _____

Conducted by: Wong Shing Kwai Signature: Date: 10-Oct-22

Checked by: Henry Leung Signature: Date: 10-Oct-22

High-Volume TSP Sampler

5-POINT CALIBRATION DATA SHEET



File No. MA16034/37/0038

Project No. AM5(A) - Tseung Kwan O DSD Desilting Compound
 Date: 9-Oct-22 Next Due Date: 9-Dec-22 Operator: SK
 Equipment No.: A-01-37 Model No.: GS2310 Serial No. 1704

Ambient Condition			
Temperature, Ta (K)	300.1	Pressure, Pa (mmHg)	762.4

Orifice Transfer Standard Information					
Serial No.	3864	Slope, mc	0.05922	Intercept, bc	-0.02420
Last Calibration Date:	31-Jan-22	$mc \times Qstd + bc = [\Delta H \times (Pa/760) \times (298/Ta)]^{1/2}$ $Qstd = \{[\Delta H \times (Pa/760) \times (298/Ta)]^{1/2} - bc\} / mc$			
Next Calibration Date:	31-Jan-23				

Calibration of TSP Sampler					
Calibration Point	Orifice			HVS	
	ΔH (orifice), in. of water	$[\Delta H \times (Pa/760) \times (298/Ta)]^{1/2}$	Qstd (CFM) X - axis	ΔW (HVS), in. of water	$[\Delta W \times (Pa/760) \times (298/Ta)]^{1/2}$ Y-axis
1	13.1	3.61	61.41	9.5	3.08
2	10.7	3.26	55.54	7.2	2.68
3	8.3	2.88	48.96	5.6	2.36
4	5.2	2.28	38.84	3.3	1.81
5	2.9	1.70	29.11	1.9	1.38

By Linear Regression of Y on X

Slope, $m_w =$ 0.0522 Intercept, $b_w =$ -0.1795
 Correlation coefficient* = 0.9981

*If Correlation Coefficient < 0.990, check and recalibrate.

Set Point Calculation


From the TSP Field Calibration Curve, take Qstd = 43 CFM


From the Regression Equation, the "Y" value according to

$$m_w \times Qstd + b_w = [\Delta W \times (Pa/760) \times (298/Ta)]^{1/2}$$

Therefore, Set Point; $W = (m_w \times Qstd + b_w)^2 \times (760 / Pa) \times (Ta / 298) =$ 4.28

Remarks: _____

Conducted by: Wong Shing Kwai Signature:  Date: 10-Oct-22

Checked by: Henry Leung Signature:  Date: 10-Oct-22

High-Volume TSP Sampler

5-POINT CALIBRATION DATA SHEET



File No. MA20003/55/0016

Project No. CKL 2 - Flat 103 Cha Kwo Ling Village
 Date: 5-Sep-22 Next Due Date: 5-Nov-22 Operator: SK
 Equipment No.: A-01-55 Model No.: TE 5170 Serial No. 1956

Ambient Condition			
Temperature, Ta (K)	<u>304.1</u>	Pressure, Pa (mmHg)	<u>753.4</u>

Orifice Transfer Standard Information					
Serial No.	<u>3864</u>	Slope, mc	<u>0.05922</u>	Intercept, bc	<u>-0.02420</u>
Last Calibration Date:	<u>31-Jan-22</u>	$mc \times Qstd + bc = [\Delta H \times (Pa/760) \times (298/Ta)]^{1/2}$			
Next Calibration Date:	<u>31-Jan-23</u>	$Qstd = \{[\Delta H \times (Pa/760) \times (298/Ta)]^{1/2} - bc\} / mc$			

Calibration of TSP Sampler					
Calibration Point	Orifice			HVS	
	ΔH (orifice), in. of water	$[\Delta H \times (Pa/760) \times (298/Ta)]^{1/2}$	Qstd (CFM) X - axis	ΔW (HVS), in. of water	$[\Delta W \times (Pa/760) \times (298/Ta)]^{1/2}$ Y-axis
1	<u>12.7</u>	3.51	59.72	<u>9.7</u>	3.07
2	<u>10.7</u>	3.22	54.85	<u>7.5</u>	2.70
3	<u>8.5</u>	2.87	48.93	<u>5.7</u>	2.35
4	<u>5.2</u>	2.25	38.36	<u>3.1</u>	1.74
5	<u>2.8</u>	1.65	28.26	<u>1.7</u>	1.29

By Linear Regression of Y on X

Slope, mw = 0.0564 Intercept, bw : -0.3683
 Correlation coefficient* = 0.9966

*If Correlation Coefficient < 0.990, check and recalibrate.

Set Point Calculation


From the TSP Field Calibration Curve, take Qstd = 43 CFM

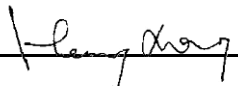
From the Regression Equation, the "Y" value according to

$$mw \times Qstd + bw = [\Delta W \times (Pa/760) \times (298/Ta)]^{1/2}$$

Therefore, Set Point; W = $(mw \times Qstd + bw)^2 \times (760 / Pa) \times (Ta / 298) =$ 4.36

Remarks: _____

Conducted by: Wong Shing Kwai Signature:  Date: 5-Sep-22

Checked by: Henry Leung Signature:  Date: 5-Sep-22

Certificate of Calibration

It is certified that the item under calibration has been calibrated by corresponding calibrated High Volume Sampler

Description: Laser Dust Monitor Date of Calibration 29-Sep-22
 Manufacturer: Sibata Scientific Technology LTD. Validity of Calibration Record 29-Nov-22
 Model No.: LD-3B
 Serial No.: 2Y6194
 Equipment No.: SA-01-02 Sensitivity 0.001 mg/m3
 High Volume Sampler No.: A-01-03 Before Sensitivity Adjustment 578
 Tisch Calibration Orifice No.: 3864 After Sensitivity Adjustment 578

Calibration of 1 hr TSP			
Calibration Point	Laser Dust Monitor		HVS
	Total Count	Count / Minute X-axis	Mass concentration ($\mu\text{g}/\text{m}^3$) Y-axis
1	4150	69.2	173.0
2	3650	60.8	153.0
3	2950	49.2	128.0
Average		59.7	151.3


By Linear Regression of Y on X
 Slope , mw = 2.2431 Intercept, bw = 17.3693
 Correlation coefficient* = 0.9995


Set Correlation Factor , SCF
 SCF = [K=High Volume Sampler / Dust Meter, ($\mu\text{g}/\text{m}^3$)] 2.5

In-house method in according to the instruction manual:

The Dust Monitor was compared with a calibrated High Volume Sampler and The result was used to generate the Correlation Factor (CF) between the Dust Monitor and High Volume Sampler.

Those filter papers are weighted by HOKLAS laboratory (HPCT Limited)

Calibrated by: 
 Technical Officer (Wong Shing Kwai)

Approved by: 
 Project Manager (Henry Leung)

Certificate of Calibration

It is certified that the item under calibration has been calibrated by corresponding calibrated High Volume Sampler


Description: Digital Dust Indicator Date of Calibration 29-Sep-22
 Manufacturer: Sibata Scientific Technology LTD. Validity of Calibration Record 29-Nov-22
 Model No.: LD-5R
 Serial No.: 8Y2374
 Equipment No.: SA-01-04 Sensitivity 0.001 mg/m3
 High Volume Sampler No.: A-01-03 Before Sensitivity Adjustment 652
 Tisch Calibration Orifice No.: 3864 After Sensitivity Adjustment 652


Calibration of 1 hr TSP		
Calibration Point	Laser Dust Monitor	HVS
	Mass Concentration (µg/m ³) X-axis	Mass concentration (µg/m ³) Y-axis
1	72.0	153.0
2	65.0	135.0
3	54.0	116.0
Average	63.7	134.7
By Linear Regression of Y on X Slope , mw = <u>2.0263</u> Intercept, bw = <u>5.6579</u> Correlation coefficient* = <u>0.9937</u>		
Set Correlation Factor		
Particulate Concentration by High Volume Sampler (µg/m ³)		134.7
Particulate Concentration by Dust Meter (µg/m ³)		63.7
Measureing time, (min)		60.0
Set Correlation Factor , SCF SCF = [K=High Volume Sampler / Dust Meter, (µg/m ³)] <u>2.1</u>		

In-house method in according to the instruction manual:

The Dust Monitor was compared with a calibrated High Volume Sampler and The result was used to generate the Correlation Factor (CF) between the Dust Monitor and High Volume Sampler.

Those filter papers are weighted by HOKLAS laboratory (HPCT Litimed)

Calibrated by: 
 Technical Officer (Wong Shing Kwai)

Approved by: 
 Project Manager (Henry Leung)

Certificate of Calibration

It is certified that the item under calibration has been calibrated by corresponding calibrated High Volume Sampler


Description: Digital Dust Indicator Date of Calibration 29-Sep-22
 Manufacturer: Sibata Scientific Technology LTD. Validity of Calibration Record 29-Nov-22
 Model No.: LD-5R
 Serial No.: 972777
 Equipment No.: SA-01-06 Sensitivity 0.001 mg/m3
 High Volume Sampler No.: A-01-03 Before Sensitivity Adjustment 645
 Tisch Calibration Orifice No.: 3864 After Sensitivity Adjustment 645


Calibration of 1 hr TSP		
Calibration Point	Laser Dust Monitor	HVS
	Mass Concentration (µg/m ³) X-axis	Mass concentration (µg/m ³) Y-axis
1	76.0	156.0
2	69.0	145.0
3	56.0	115.0
Average	67.0	138.7
By Linear Regression of Y on X Slope , mw = <u>2.0825</u> Intercept, bw = <u>-0.8625</u> Correlation coefficient* = <u>0.9960</u>		
Set Correlation Factor		
Particulate Concentration by High Volume Sampler (µg/m ³)		138.7
Particulate Concentration by Dust Meter (µg/m ³)		67.0
Measuring time, (min)		60.0
Set Correlation Factor , SCF SCF = [K=High Volume Sampler / Dust Meter, (µg/m ³)] <u>2.1</u>		

In-house method in according to the instruction manual:

The Dust Monitor was compared with a calibrated High Volume Sampler and The result was used to generate the Correlation Factor (CF) between the Dust Monitor and High Volume Sampler.

Those filter papers are weighted by HOKLAS laboratory (HPCT Litimed)

Calibrated by: 
 Technical Officer (Wong Shing Kwai)

Approved by: 
 Project Manager (Henry Leung)

Certificate of Calibration

It is certified that the item under calibration has been calibrated by corresponding calibrated High Volume Sampler


Description: Digital Dust Indicator Date of Calibration 29-Sep-22
 Manufacturer: Sibata Scientific Technology LTD. Validity of Calibration Record 29-Nov-22
 Model No.: LD-5R
 Serial No.: 972778
 Equipment No.: SA-01-07 Sensitivity 0.001 mg/m3
 High Volume Sampler No.: A-01-03 Before Sensitivity Adjustment 735 CPM
 Tisch Calibration Orifice No.: 3864 After Sensitivity Adjustment 735 CPM


Calibration of 1 hr TSP		
Calibration Point	Laser Dust Monitor	HVS
	Mass Concentration (µg/m ³) X-axis	Mass concentration (µg/m ³) Y-axis
1	74.0	156.0
2	65.0	135.0
3	52.0	110.0
Average	63.7	133.7
By Linear Regression of Y on X Slope , mw = <u>2.0790</u> Intercept, bw = <u>1.3025</u> Correlation coefficient* = <u>0.9985</u>		
Set Correlation Factor		
Particulate Concentration by High Volume Sampler (µg/m ³)		133.7
Particulate Concentration by Dust Meter (µg/m ³)		63.7
Measuring time, (min)		60.0
Set Correlation Factor , SCF SCF = [K=High Volume Sampler / Dust Meter, (µg/m ³)] <u>2.1</u>		

In-house method in according to the instruction manual:

The Dust Monitor was compared with a calibrated High Volume Sampler and The result was used to generate the Correlation Factor (CF) between the Dust Monitor and High Volume Sampler.

Those filter papers are weighted by HOKLAS laboratory (HPCT Limited)

Calibrated by: 
 Technical Officer (Wong Shing Kwai)

Approved by: 
 Project Manager (Henry Leung)

Certificate of Calibration

It is certified that the item under calibration has been calibrated by corresponding calibrated High Volume Sampler


Description: Digital Dust Indicator Date of Calibration 29-Sep-22
 Manufacturer: Sibata Scientific Technology LTD. Validity of Calibration Record 29-Nov-22
 Model No.: LD-5R
 Serial No.: 972779
 Equipment No.: SA-01-08 Sensitivity 0.001 mg/m3
 High Volume Sampler No.: A-01-03 Before Sensitivity Adjustment 744 CPM
 Tisch Calibration Orifice No.: 3864 After Sensitivity Adjustment 744 CPM


Calibration of 1 hr TSP		
Calibration Point	Laser Dust Monitor	HVS
	Mass Concentration (µg/m ³) X-axis	Mass concentration (µg/m ³) Y-axis
1	75.0	158.0
2	64.0	136.0
3	52.0	111.0
Average	63.7	135.0
By Linear Regression of Y on X Slope , mw = <u>2.0441</u> Intercept, bw = <u>4.8602</u> Correlation coefficient* = <u>0.9999</u>		
Set Correlation Factor		
Particulate Concentration by High Volume Sampler (µg/m ³)		135.0
Particulate Concentration by Dust Meter (µg/m ³)		63.7
Measuring time, (min)		60.0
Set Correlation Factor , SCF SCF = [K=High Volume Sampler / Dust Meter, (µg/m ³)] <u>2.1</u>		

In-house method in according to the instruction manual:

The Dust Monitor was compared with a calibrated High Volume Sampler and The result was used to generate the Correlation Factor (CF) between the Dust Monitor and High Volume Sampler.

Those filter papers are weighted by HOKLAS laboratory (HPCT Limited)

Calibrated by: 
 Technical Officer (Wong Shing Kwai)

Approved by: 
 Project Manager (Henry Leung)

Certificate of Calibration

It is certified that the item under calibration has been calibrated by corresponding calibrated High Volume Sampler


Description: Digital Dust Indicator Date of Calibration 29-Sep-22
 Manufacturer: Sibata Scientific Technology LTD. Validity of Calibration Record 29-Nov-22
 Model No.: LD-5R
 Serial No.: 972780
 Equipment No.: SA-01-09 Sensitivity 0.001 mg/m3
 High Volume Sampler No.: A-01-03 Before Sensitivity Adjustment 739 CPM
 Tisch Calibration Orifice No.: 3864 After Sensitivity Adjustment 739 CPM


Calibration of 1 hr TSP		
Calibration Point	Laser Dust Monitor	HVS
	Mass Concentration (µg/m ³) X-axis	Mass concentration (µg/m ³) Y-axis
1	74.0	162.0
2	65.0	146.0
3	52.0	116.0
Average	63.7	141.3
By Linear Regression of Y on X Slope , mw = <u>2.1063</u> Intercept, bw = <u>7.2343</u> Correlation coefficient* = <u>0.9976</u>		
Set Correlation Factor		
Particulate Concentration by High Volume Sampler (µg/m ³)	141.3	
Particulate Concentration by Dust Meter (µg/m ³)	63.7	
Measuring time, (min)	60.0	
Set Correlation Factor , SCF		
SCF = [K=High Volume Sampler / Dust Meter, (µg/m ³)]	<u>2.2</u>	

In-house method in according to the instruction manual:

The Dust Monitor was compared with a calibrated High Volume Sampler and The result was used to generate the Correlation Factor (CF) between the Dust Monitor and High Volume Sampler.

Those filter papers are weighted by HOKLAS laboratory (HPCT Limited)

Calibrated by: 
 Technical Officer (Wong Shing Kwai)

Approved by: 
 Project Manager (Henry Leung)

Certificate of Calibration

It is certified that the item under calibration has been calibrated by corresponding calibrated High Volume Sampler


Description: Digital Dust Indicator Date of Calibration 29-Sep-22
 Manufacturer: Sibata Scientific Technology LTD. Validity of Calibration Record 29-Nov-22
 Model No.: LD-5R
 Serial No.: 972781
 Equipment No.: SA-01-10 Sensitivity 0.001 mg/m3
 High Volume Sampler No.: A-01-03 Before Sensitivity Adjustment 734 CPM
 Tisch Calibration Orifice No.: 3864 After Sensitivity Adjustment 734 CPM


Calibration of 1 hr TSP		
Calibration Point	Laser Dust Monitor	HVS
	Mass Concentration (µg/m ³) X-axis	Mass concentration (µg/m ³) Y-axis
1	77.0	159.0
2	65.0	135.0
3	52.0	110.0
Average	64.7	134.7
By Linear Regression of Y on X Slope , mw = <u>1.9595</u> Intercept, bw = <u>7.9531</u> Correlation coefficient* = <u>0.9999</u>		
Set Correlation Factor		
Particulate Concentration by High Volume Sampler (µg/m ³)		134.7
Particulate Concentration by Dust Meter (µg/m ³)		64.7
Measuring time, (min)		60.0
Set Correlation Factor , SCF SCF = [K=High Volume Sampler / Dust Meter, (µg/m ³)] <u>2.1</u>		

In-house method in according to the instruction manual:

The Dust Monitor was compared with a calibrated High Volume Sampler and The result was used to generate the Correlation Factor (CF) between the Dust Monitor and High Volume Sampler.

Those filter papers are weighted by HOKLAS laboratory (HPCT Limited)

Calibrated by: 
 Technical Officer (Wong Shing Kwai)

Approved by: 
 Project Manager (Henry Leung)

Certificate of Calibration

Calibration Certification Information			
Cal. Date: January 31, 2022	Rootsmeter S/N: 438320	Ta: 294	°K
Operator: Jim Tisch		Pa: 752.6	mm Hg
Calibration Model #: TE-5025A	Calibrator S/N: 3864		

Run	Vol. Init (m3)	Vol. Final (m3)	ΔVol. (m3)	ΔTime (min)	ΔP (mm Hg)	ΔH (in H2O)
1	1	2	1	1.4490	3.2	2.00
2	3	4	1	1.0320	6.4	4.00
3	5	6	1	0.9160	7.9	5.00
4	7	8	1	0.8730	8.8	5.50
5	9	10	1	0.7230	12.7	8.00

Data Tabulation					
Vstd (m3)	Qstd (x-axis)	$\sqrt{\Delta H \left(\frac{Pa}{Pstd} \right) \left(\frac{Tstd}{Ta} \right)}$ (y-axis)	Va	Qa (x-axis)	$\sqrt{\Delta H \left(\frac{Ta}{Pa} \right)}$ (y-axis)
0.9995	0.6898	1.4169	0.9957	0.6872	0.8839
0.9952	0.9643	2.0037	0.9915	0.9608	1.2500
0.9932	1.0843	2.2402	0.9895	1.0802	1.3976
0.9920	1.1363	2.3496	0.9883	1.1321	1.4658
0.9868	1.3649	2.8337	0.9831	1.3598	1.7678
QSTD	m=	2.09281	QA	m=	1.31048
	b=	-0.02426		b=	-0.01514
	r=	0.99993		r=	0.99993

Calculations	
Vstd= $\Delta Vol \left(\frac{Pa - \Delta P}{Pstd} \right) \left(\frac{Tstd}{Ta} \right)$	Va= $\Delta Vol \left(\frac{Pa - \Delta P}{Pa} \right)$
Qstd= Vstd/ΔTime	Qa= Va/ΔTime
For subsequent flow rate calculations:	
Qstd= $1/m \left(\left(\sqrt{\Delta H \left(\frac{Pa}{Pstd} \right) \left(\frac{Tstd}{Ta} \right)} \right) - b \right)$	Qa= $1/m \left(\left(\sqrt{\Delta H \left(\frac{Ta}{Pa} \right)} \right) - b \right)$

Standard Conditions	
Tstd:	298.15 °K
Pstd:	760 mm Hg
Key	
ΔH: calibrator manometer reading (in H2O)	
ΔP: rootsmeter manometer reading (mm Hg)	
Ta: actual absolute temperature (°K)	
Pa: actual barometric pressure (mm Hg)	
b: intercept	
m: slope	

RECALIBRATION
US EPA recommends annual recalibration per 1998 40 Code of Federal Regulations Part 50 to 51, Appendix B to Part 50, Reference Method for the Determination of Suspended Particulate Matter in the Atmosphere, 9.2.17, page 30

Certificate of Calibration - Wind Monitoring Station

Description: Yau Lai Estate, Bik Lai House
 Manufacturer: Davis Instruments
 Model No.: Davis7440
 Serial No.: MC01010A44
 Equipment No.: SA-03-04
 Date of Calibration: 19-Aug-2022
 Next Due Date: 19-Feb-2023

1. Performance check of Wind Speed

Wind Speed, m/s		Difference D (m/s)
Wind Speed Reading (V1)	Anemometer Value (V2)	$D = V1 - V2$
0.0	0.0	0.0
1.5	1.5	0.0
2.5	2.6	-0.1
4.0	4.0	0.0


2. Performance check of Wind Direction

Wind Direction (°)		Difference D (°)
Wind Direction Reading (W1)	Marine Compass Value (W2)	$D = W1 - W2$
0	0	0.0
90	90	0.0
180	180	0.0
270	270	0.0

Test Specification:


1. Performance Wind Speed Test - The wind meter was on-site calibrated against the anemometer
2. Performance Wind Direction Test - The wind meter was on-site calibrated against the marine compass at four direction

Calibrated by:



 Wong Shing Kwai

Approved by:



 Henry Leung

1. Performance check of anemometer

Air Velocity, m/s		Difference D (m/s)
Instrument Reading (V1)	Reference Value (V1)	$D = V1 - V2$
2	2	0

2. Performance check of wind direction sensor

Wind Direction (°)		Difference D (°)
Instrument Reading (W1)	Reference Value (W2)	$D = W1 - W2$
0	0	0
45	45	0
90.2	90	0.2
135.3	135	0.3
180	180	0
225.1	225	0.1
270.3	270	0.3
315	315	0
360	360	0

High Precision Chemical Testing Ltd.

Rm 1904, Technology Park
18 On Lai Street, Shatin
NT, Hong Kong
Tel: +852 3841 4388 Website: <https://www.hpct.com.hk>



Report No. : 00160
Application No. : HP00040

Issue Date : 10 Jan 2022

Certificate of Calibration

Applicant : Cinotech Consultants Limited
RM 1710, Technology Park,
18 On Lai Street,
Shatin, N.T., Hong Kong

Sample Description : Submitted equipment stated to be Integrating Sound Level Meter.

Equipment No.: : N-08-07

Manufacturer: : SVANTEK

Other information :

Model No.	SVAN 957
Serial No.	21455
Microphone No.	22391

Date Received : 03 Jan 2022

Test Period : 10 Jan 2022 to 10 Jan 2022

Test Requested : Performance checking for Sound Level Meter

Test Method : The Sound Level Calibrator has been calibrated in accordance with the documented procedures and using standard and instrument which are recommended by the manufacturer, or equivalent.

Test conditions : Room Temperature: 22-25 degree Celsius
Relative Humidity: 35-70%

Test Result : Refer to the test result(s) on page 2.

Remark : **1. Information of the sample description provided by the Applicant.**
2. The result(s) relate only to the items tested or calibrated.

For and on behalf of
HIGH PRECISION CHEMICAL TESTING LIMITED

A handwritten signature in black ink, appearing to be 'Lee Wai Kit', written over a horizontal line.

Lee Wai Kit
Laboratory Manager

High Precision Chemical Testing Ltd.

Rm 1904, Technology Park
18 On Lai Street, Shatin
NT, Hong Kong
Tel: +852 3841 4388 Website: <https://www.hpct.com.hk>



Report No. : 00160

Issue Date : 10 Jan 2022

Application No. : HP00040

Certificate of Calibration

Measuring equipment :	Description	Sound Calibrator
	Manufacturer	Brüel & Kjær
	Model No.	TYPE 4231
	Serial No.	2326353
	Equipment No.	N-02-01

Test Result :

Reference value, dB	Indication value, dB	Deviation, dB	Allowed deviation, dB
94.0	93.9	-0.1	± 1.5
114.0	113.8	-0.2	± 1.5

- Note** : 1. "Instrument Readings" presents the figures shown on item under calibration / checking regardless of equipment precision or significant figures.
2. The indication value was obtained from the average of ten replicated measurement.

- End of report -

High Precision Chemical Testing Ltd.

Rm 1904, Technology Park
18 On Lai Street, Shatin
NT, Hong Kong
Tel: +852 3841 4388 Website: <https://www.hpct.com.hk>



Report No. : 00168
Application No. : HP00044

Issue Date : 25 Jan 2022

Certificate of Calibration

Applicant : Cinotech Consultants Limited
RM 1710, Technology Park,
18 On Lai Street,
Shatin, N.T., Hong Kong

Sample Description : Submitted equipment stated to be Integrating Sound Level Meter.

Equipment No.: : N-08-11

Manufacturer: : SVANTEK

Other information :

Model No.	SVAN 957
Serial No.	23852
Microphone No.	22454

Date Received : 20 Jan 2022

Test Period : 21 Jan 2022 to 21 Jan 2022

Test Requested : Performance checking for Sound Level Meter

Test Method : The Sound Level Calibrator has been calibrated in accordance with the documented procedures and using standard and instrument which are recommended by the manufacturer, or equivalent.

Test conditions : Room Temperature: 22-25 degree Celsius
Relative Humidity: 35-70%

Test Result : Refer to the test result(s) on page 2.

Remark : 1. Information of the sample description provided by the Applicant.
2. The result(s) relate only to the items tested or calibrated.

For and on behalf of
HIGH PRECISION CHEMICAL TESTING LIMITED

A handwritten signature in black ink, appearing to read 'Lee Wai Kit', is written over a horizontal line.

Lee Wai Kit
Laboratory Manager

High Precision Chemical Testing Ltd.

Rm 1904, Technology Park
18 On Lai Street, Shatin
NT, Hong Kong
Tel: +852 3841 4388 Website: <https://www.hpct.com.hk>



Report No. : 00168
Application No. : HP00044

Issue Date : 25 Jan 2022

Certificate of Calibration

Measuring equipment :

Description	Sound Calibrator
Manufacturer	Brüel & Kjær
Model No.	TYPE 4231
Serial No.	2326353
Equipment No.	N-02-01

Test Result :

Reference value, dB	Indication value, dB	Deviation, dB	Allowed deviation, dB
94.0	94.1	+0.1	± 1.5
114.0	114.2	+0.2	± 1.5

- Note** : 1. "Instrument Readings" presents the figures shown on item under calibration / checking regardless of equipment precision or significant figures.
2. The indication value was obtained from the average of ten replicated measurement.

- End of report -

High Precision Chemical Testing Ltd.

Rm 1904, Technology Park
18 On Lai Street, Shatin
NT, Hong Kong
Tel: +852 3841 4388 Website: <https://www.hpct.com.hk>



Report No. : 00164
Application No. : HP00042

Issue Date : 25 Jan 2022

Certificate of Calibration

Applicant : Cinotech Consultants Limited
RM 1710, Technology Park,
18 On Lai Street,
Shatin, N.T., Hong Kong

Sample Description : Submitted equipment stated to be Integrating Sound Level Meter.

Equipment No.: : N-08-12

Manufacturer: : SVANTEK

Other information :

Model No.	SVAN 957
Serial No.	23851
Microphone No.	17204

Date Received : 19 Jan 2022

Test Period : 21 Jan 2022 to 21 Jan 2022

Test Requested : Performance checking for Sound Level Meter

Test Method : The Sound Level Calibrator has been calibrated in accordance with the documented procedures and using standard and instrument which are recommended by the manufacturer, or equivalent.

Test conditions : Room Temperature: 22-25 degree Celsius
Relative Humidity: 35-70%

Test Result : Refer to the test result(s) on page 2.

Remark : **1. Information of the sample description provided by the Applicant.**
2. The result(s) relate only to the items tested or calibrated.

For and on behalf of
HIGH PRECISION CHEMICAL TESTING LIMITED

A handwritten signature in black ink, appearing to read 'Lee Wai Kit', is written over a horizontal line.

Lee Wai Kit
Laboratory Manager

High Precision Chemical Testing Ltd.

Rm 1904, Technology Park
18 On Lai Street, Shatin
NT, Hong Kong
Tel: +852 3841 4388 Website: <https://www.hpct.com.hk>



Report No. : 00164
Application No. : HP00042

Issue Date : 25 Jan 2022

Certificate of Calibration

Measuring equipment :

Description	Sound Calibrator
Manufacturer	Brüel & Kjær
Model No.	TYPE 4231
Serial No.	2326353
Equipment No.	N-02-01

Test Result :

Reference value, dB	Indication value, dB	Deviation, dB	Allowed deviation, dB
94.0	94.1	+0.1	± 1.5
114.0	114.2	+0.2	± 1.5

- Note** : 1. "Instrument Readings" presents the figures shown on item under calibration / checking regardless of equipment precision or significant figures.
2. The indication value was obtained from the average of ten replicated measurement.

- End of report -

High Precision Chemical Testing Ltd.

Rm 1904, Technology Park
18 On Lai Street, Shatin
NT, Hong Kong
Tel: +852 3841 4388 Website: <https://www.hpct.com.hk>



Report No. : 00149
Application No. : HP00031

Issue Date : 16 Nov 2021

Certificate of Calibration

Applicant : Cinotech Consultants Limited
RM 1710, Technology Park,
18 On Lai Street,
Shatin, N.T., Hong Kong

Sample Description : Submitted equipment stated to be Integrating Sound Level Meter.

Equipment No.: : N-12-04

Manufacturer: : BSWA Technology

Other information :

Model No.	BSWA 308
Serial No.	580238
Microphone No.	590073

Date Received : 05 Nov 2021

Test Period : 08 Nov 2021 to 12 Nov 2021

Test Requested : Performance checking for Sound Level Meter

Test Method : The Sound Level Calibrator has been calibrated in accordance with the documented procedures and using standard and instrument which are recommended by the manufacturer, or equivalent.

Test conditions : Room Temperature: 22-25 degree Celsius
Relative Humidity: 35-70%

Test Result : Refer to the test result(s) on page 2.

Remark : 1. Information of the sample description provided by the Applicant.
2. The result(s) relate only to the items tested or calibrated.

For and on behalf of
HIGH PRECISION CHEMICAL TESTING LIMITED

A handwritten signature in black ink, appearing to read 'Lee Wai Kit', is written over a horizontal line.

Lee Wai Kit
Laboratory Manager

High Precision Chemical Testing Ltd.

Rm 1904, Technology Park
18 On Lai Street, Shatin
NT, Hong Kong
Tel: +852 3841 4388 Website: <https://www.hpct.com.hk>



Report No. : 00149

Issue Date : 16 Nov 2021

Application No. : HP00031

Certificate of Calibration

Measuring equipment :	Description	Sound Calibrator
	Manufacturer	Brüel & Kjær
	Model No.	TYPE 4231
	Serial No.	2326353
	Equipment No.	N-02-01

Test Result :

Reference value, dB	Indication value, dB	Deviation, dB	Allowed deviation, dB
94.0	93.7	-0.3	± 1.5
114.0	114.0	0.0	± 1.5

- Note** : 1. "Instrument Readings" presents the figures shown on item under calibration / checking regardless of equipment precision or significant figures.
2. The indication value was obtained from the average of ten replicated measurement.

- End of report -

High Precision Chemical Testing Ltd.

Rm 1904, Technology Park
18 On Lai Street, Shatin
NT, Hong Kong
Tel: +852 3841 4388 Website: <https://www.hpct.com.hk>



Report No. : 00171
Application No. : HP00046

Issue Date : 01 Apr 2022

Certificate of Calibration

Applicant : Cinotech Consultants Limited
RM 1710, Technology Park,
18 On Lai Street,
Shatin, N.T., Hong Kong

Sample Description : Submitted equipment stated to be Integrating Sound Level Meter.

Equipment No.: : N-12-05

Manufacturer: : BSWA Technology

Other information :

Model No.	BSWA 308
Serial No.	580287
Microphone No.	570610

Date Received : 25 Mar 2022

Test Period : 30 Mar 2022 to 30 Mar 2022

Test Requested : Performance checking for Sound Level Meter

Test Method : The Sound Level Calibrator has been calibrated in accordance with the documented procedures and using standard and instrument which are recommended by the manufacturer, or equivalent.

Test conditions : Room Temperature: 22-25 degree Celsius
Relative Humidity: 35-70%

Test Result : Refer to the test result(s) on page 2.

Remark : **1. Information of the sample description provided by the Applicant.**
2. The result(s) relate only to the items tested or calibrated.

For and on behalf of
HIGH PRECISION CHEMICAL TESTING LIMITED

A handwritten signature in black ink, appearing to be 'Lee Wai Kit', written over a horizontal line.

Lee Wai Kit
Laboratory Manager

High Precision Chemical Testing Ltd.

Rm 1904, Technology Park
18 On Lai Street, Shatin
NT, Hong Kong
Tel: +852 3841 4388 Website: <https://www.hpct.com.hk>



Report No. : 00171

Issue Date : 01 Apr 2022

Application No. : HP00046

Certificate of Calibration

Measuring equipment :	Description	Sound Calibrator
	Manufacturer	Brüel & Kjær
	Model No.	TYPE 4231
	Serial No.	2326353
	Equipment No.	N-02-01

Test Result :

Reference value, dB	Indication value, dB	Deviation, dB	Allowed deviation, dB
94.0	94.0	0.0	± 1.5
114.0	114.2	+0.2	± 1.5

- Note** : 1. "Instrument Readings" presents the figures shown on item under calibration / checking regardless of equipment precision or significant figures.
2. The indication value was obtained from the average of ten replicated measurement.

- End of report -

High Precision Chemical Testing Ltd.

Rm 1904, Technology Park
18 On Lai Street, Shatin
NT, Hong Kong
Tel: +852 3841 4388 Website: <https://www.hpct.com.hk>



Report No. : 00181
Application No. : HP00060

Issue Date : 24 May 2022

Certificate of Calibration

Applicant : Cinotech Consultants Limited
RM 1710, Technology Park,
18 On Lai Street,
Shatin, N.T., Hong Kong

Sample Description : Submitted equipment stated to be Integrating Sound Level Meter.

Equipment No.: : N-12-06

Manufacturer: : BSWA Technology

Other information :

Model No.	BSWA 308
Serial No.	580156
Microphone No.	580804

Date Received : 16 May 2022

Test Period : 24 May 2022 to 24 May 2022

Test Requested : Performance checking for Sound Level Meter

Test Method : The Sound Level Calibrator has been calibrated in accordance with the documented procedures and using standard and instrument which are recommended by the manufacturer, or equivalent.

Test conditions : Room Temperature: 22-25 degree Celsius
Relative Humidity: 35-70%

Test Result : Refer to the test result(s) on page 2.

Remark : 1. Information of the sample description provided by the Applicant.
2. The result(s) relate only to the items tested or calibrated.

For and on behalf of
HIGH PRECISION CHEMICAL TESTING LIMITED

A handwritten signature in black ink, appearing to read 'Lee Wai Kit', is written over a horizontal line.

Lee Wai Kit
Laboratory Manager

High Precision Chemical Testing Ltd.

Rm 1904, Technology Park
18 On Lai Street, Shatin
NT, Hong Kong
Tel: +852 3841 4388 Website: <https://www.hpct.com.hk>



Report No. : 00181
Application No. : HP00060

Issue Date : 24 May 2022

Certificate of Calibration

Measuring equipment :

Description	Sound Calibrator
Manufacturer	Brüel & Kjær
Model No.	TYPE 4231
Serial No.	2326353
Equipment No.	N-02-01

Test Result :

Reference value, dB	Indication value, dB	Deviation, dB	Allowed deviation, dB
94.0	93.9	-0.1	± 1.5
114.0	114.1	+0.1	± 1.5

- Note** : 1. "Instrument Readings" presents the figures shown on item under calibration / checking regardless of equipment precision or significant figures.
2. The indication value was obtained from the average of ten replicated measurement.

- End of report -

High Precision Chemical Testing Ltd.

Rm 1904, Technology Park
18 On Lai Street, Shatin
NT, Hong Kong
Tel: +852 3841 4388 Website: <https://www.hpct.com.hk>



Report No. : 00150
Application No. : HP00032

Issue Date : 16 Nov 2021

Certificate of Calibration

Applicant : Cinotech Consultants Limited
RM 1710, Technology Park,
18 On Lai Street,
Shatin, N.T., Hong Kong

Sample Description : Submitted equipment stated to be Sound Level Calibrator.

Equipment No.: : N-13-01

Manufacturer: : SOUNDTEK

Other information :

Model No.	ST-120
Serial No.	181001608

Date Received : 05 Nov 2021

Test Period : 08 Nov 2021 to 12 Nov 2021

Test Requested : Performance checking for Sound Level Calibrator

Test Method : The Sound Level Meter and Calibrator has been calibrated in accordance with the documented procedures and using standard and instrument which are recommended by the manufacturer, or equivalent.

Test conditions : Room Temperature: 22-25 degree Celsius
Relative Humidity: 35-70%

Test Result : Refer to the test result(s) on page 2.

Remark : **1. Information of the sample description provided by the Applicant.
2. The result(s) relate only to the items tested or calibrated.**

***For and on behalf of
HIGH PRECISION CHEMICAL TESTING LIMITED***

Lee Wai Kit
Laboratory Manager

High Precision Chemical Testing Ltd.

Rm 1904, Technology Park
18 On Lai Street, Shatin
NT, Hong Kong
Tel: +852 3841 4388 Website: <https://www.hpct.com.hk>



Report No. : 00150
Application No. : HP00032

Issue Date : 16 Nov 2021

Certificate of Calibration

Measuring equipment :

Description	Sound Calibrator
Manufacturer	Brüel & Kjær
Model No.	TYPE 4231
Serial No.	2326353
Equipment No.	N-02-01

Description	Sound Meter
Manufacturer	BSWA Technology
Model No.	BSWA 308
Serial No.	570188
Microphone No.	570608
Equipment No.	N-12-03

Test Result :

Reference value, dB	Indication value, dB	Deviation, dB	Allowed deviation, dB
94.0	94.1	+0.1	± 0.3
114.0	114.0	0.0	± 0.5

Note : 1. "Instrument Readings" presents the figures shown on item under calibration / checking regardless of equipment precision or significant figures.
2. The indication value was obtained from the average of ten replicated measurement.

- End of report -

High Precision Chemical Testing Ltd.

Rm 1904, Technology Park
18 On Lai Street, Shatin
NT, Hong Kong
Tel: +852 3841 4388 Website: <https://www.hpct.com.hk>



Report No. : 00235
Application No. : HP00106

Issue Date : 16 Aug 2022

Certificate of Calibration

Applicant : Cinotech Consultants Limited
RM 1710, Technology Park,
18 On Lai Street,
Shatin, N.T., Hong Kong

Sample Description : Submitted equipment stated to be YSI EXO1 Multi-parameter Sonde.

Equipment No.: : SW-08-12

Manufacturer: : YSI Incorporated, a Xylem brand

Other information :

Description:	Serial No.
- EXO Optical DO Sensor, Ti	17K104615
- EXO conductivity/Temperature Sensor, Ti	16H100192
- EXO Turbidity Sensor, Ti	17K100333
- EXO pH Sensor Assembly, Guarded, Ti	16J101273

Date Received : 4 Aug 2022

Test Period : 4 Aug 2022 to 12 Aug 2022

Test Requested : Performance checking for Conductivity, Temperature, pH, Dissolved oxygen (D.O.) and Turbidity

Test Method : According to manufacturer instruction manual, APHA 23rd Ed 4500-O G

Test conditions : Room Temperature: 22-25 degree Celsius
Relative Humidity: 35-70%

Test Result : Refer to the test result(s) on page 2.

Remark : 1. Information of the sample description provided by the Applicant.
2. The results relate only to the items tested or calibrated.

For and on behalf of
HIGH PRECISION CHEMICAL TESTING LIMITED

A handwritten signature in black ink, appearing to read 'Lee Wai Kit', is written over a horizontal line.

Lee Wai Kit
Laboratory Manager

High Precision Chemical Testing Ltd.

Rm 1904, Technology Park
18 On Lai Street, Shatin
NT, Hong Kong
Tel: +852 3841 4388 Website: <https://www.hpct.com.hk>



Report No. : 00235
Application No. : HP00106

Issue Date : 16 Aug 2022

Certificate of Calibration

Test Result : **Conductivity performance checking**

Expected Reading (mS/cm)	Instrument Readings (mS/cm)	Acceptance Criteria	Comment
146.9	148.8	140-154	Pass
1412	1422	1341-1483	Pass
6667	6754	6334-7000	Pass
12890	13036	12246-13535	Pass
58670	58850	55737-61604	Pass

Temperature performance checking

Expected Reading (°C)	Instrument Readings (°C)	Acceptance Criteria	Comment
10.0	10.267	10.0 ± 2.0	Pass
25.0	25.322	25.0 ± 2.0	Pass
35.0	35.316	35.0 ± 2.0	Pass

pH performance checking

Expected Reading (pH unit)	Instrument Readings (pH unit)	Acceptance Criteria	Comment
4.01	3.98	4.01 ± 0.2	Pass
7.00	7.09	7.00 ± 0.2	Pass
10.01	10.06	10.01 ± 0.2	Pass

D.O. performance checking

Expected Reading	Instrument Readings (mg/L)	Acceptance Criteria	Comment
0.00	0.55	--	--
9.00	8.85	±0.20	Pass

Turbidity performance checking

Expected Reading(NTU)	Instrument Readings (NTU)	Acceptance Criteria	Comment
0	0.18	--	--
5	4.95	4.5-5.5	Pass
50	49.64	45-55	Pass
100	98.70	90-110	Pass

Note : "Instrument Readings" presents the figures shown on item under calibration / checking regardless of equipment precision or significant figures.

- End of report -

CALIBRATION CERTIFICATE

Calibration Item: Micromate System ISEE (Calibration with Geophone UM13704)
Model No.: 721A2501
Serial No.: UM13704
Calibration Date: 29 April, 2022
Next Calibration Date: 29 April 2023
Method Used: In-house Method B3-001
In-house Testing Procedure No.: B3-001

<u>Test References</u>	<u>Model</u>	<u>Serial No.</u>
Blastmate III	714A0801	BA15521
ISEE Triaxial Geophone	714A9701	BG14463
15MHz Function Generator*	33120A	US34003309
Stanford Spectrum Analyzer	SR760	41550
Keysight Multimeter*	34470A	MY57700765
HP Distortion Meter*	339A	2025A04515
Bruel & Kjaer Accelerometer*	4370	31474
Bruel & Kjaer Charge Amplifier*	2647	2731339
Bruel & Kjaer Conditional Amplifier*	2690	2437929
LDS Air Cooled Vibrator	V556	92794/1
LDS Field Power Supply	FPS10L	ARA 04/05
LDS Power Amplifier	PA1000L	ARA 07/06

*References are traceable to NIST or equivalent.

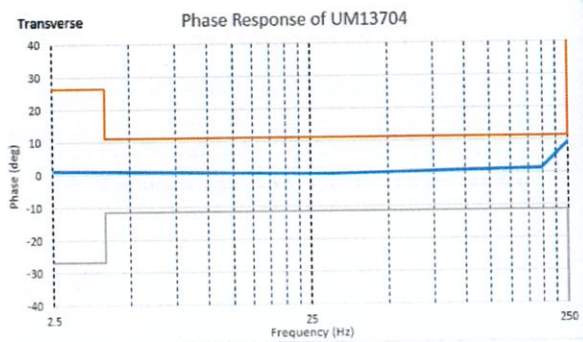
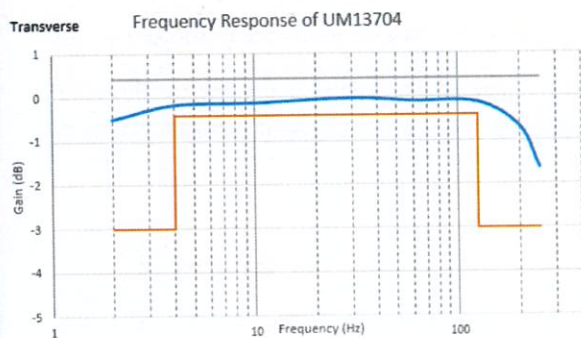
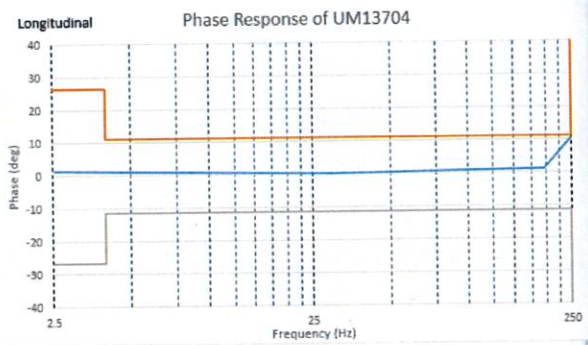
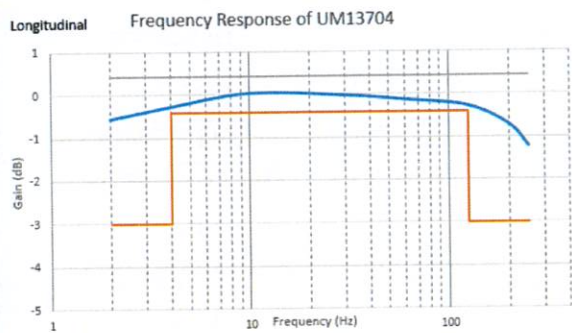
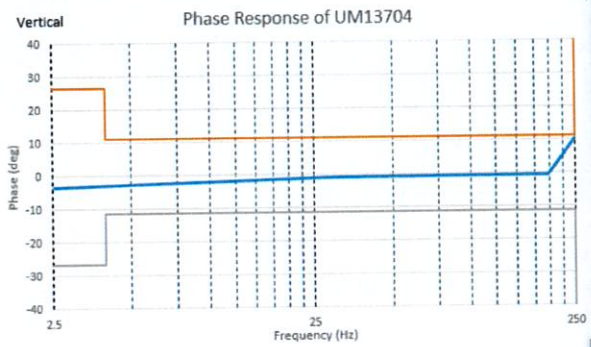
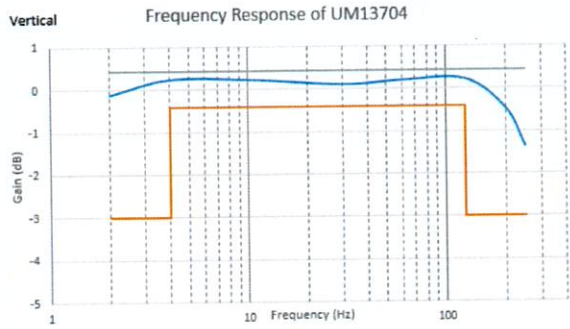
INSTANTEL INC. hereby certifies that this unit has been calibrated and that the results are consistent with the specifications published regarding this instrument. The SENSORCHECK feature of the unit is sufficiently reliable to indicate proper operation, although it is recommended that this unit be sent to INSTANTEL or an authorized service center for regular calibration.

Authorized by: _____

(Isaac Au Yeung)

Date: 29 April 2022

Frequency Responses of UM13704



CALIBRATION CERTIFICATE

Calibration Item: TRIAXIAL GEOPHONE (Calibration with main unit UM13704)

Part Number: 721A2901

Serial No.: UM13704

Calibration Date: 29 April 2022

Next Calibration Date: 29 April 2023

Method Used: In-house Method B3-001

In-house Testing Procedure No.: B3-001

<u>Test References</u>	<u>Model</u>	<u>Serial No.</u>
Blastmate III	714A0801	BA15521
ISEE Triaxial Geophone	714A9701	BG14463
15MHz Function Generator*	33120A	US34003309
Stanford Spectrum Analyzer	SR760	41550
Keysight Multimeter*	34470A	MY57700765
HP Distortion Meter*	339A	2025A04515
Bruel & Kjaer Accelerometer*	4370	31474
Bruel & Kjaer Charge Amplifier*	2647	2731339
Bruel & Kjaer Conditional Amplifier*	2690	2437929
LDS Air Cooled Vibrator	V556	92794/1
LDS Field Power Supply	FPS10L	ARA 04/05
LDS Power Amplifier	PA1000L	ARA 07/06

*References are traceable to NIST or equivalent.

INSTANTEL INC. hereby certifies that this unit has been calibrated and that the results are consistent with the specifications published regarding this instrument. The SENSORCHECK feature of the unit is sufficiently reliable to indicate proper operation, although it is recommended that this unit be sent to INSTANTEL or an authorized service center for regular calibration.

Authorized by: _____



(Isaac Au Yeung)

Date: 29 April 2022

CALIBRATION CERTIFICATE

Calibration Item: Linear Microphone (Calibration with main unit UM13704)
Model No.: 721A0201
Serial No.: UL3385
Calibration Date: 29 April 2022
Next Calibration Date: 29 April 2023
Method Used: In-house Method MM-002
In-house Testing Procedure No.: MM-002

<u>Test References</u>	<u>Model</u>	<u>Serial No.</u>
Blastmate III	714A0801	BA15521
Linear Microphone	714A9801	BH13695
15MHz Function Generator*	33120A	US34003309
Stanford Spectrum Analyzer	SR760	41550
Keysight Multimeter*	34470A	MY57700765
HP Distortion Meter	339A	2025A04515
Bruel & Kjaer Microphone	4193	2677340
Low Frequency Calibrator	42AE	105366
Bruel & Kjaer Conditional Amplifier	269	2152173

*References are traceable to NIST or equivalent.

INSTANTEL INC. hereby certifies that this unit has been calibrated and that the results are consistent with the specifications published regarding this instrument. The SENSORCHECK feature of the unit is sufficiently reliable to indicate proper operation, although it is recommended that this unit be sent to INSTANTEL or an authorized service center for regular calibration.

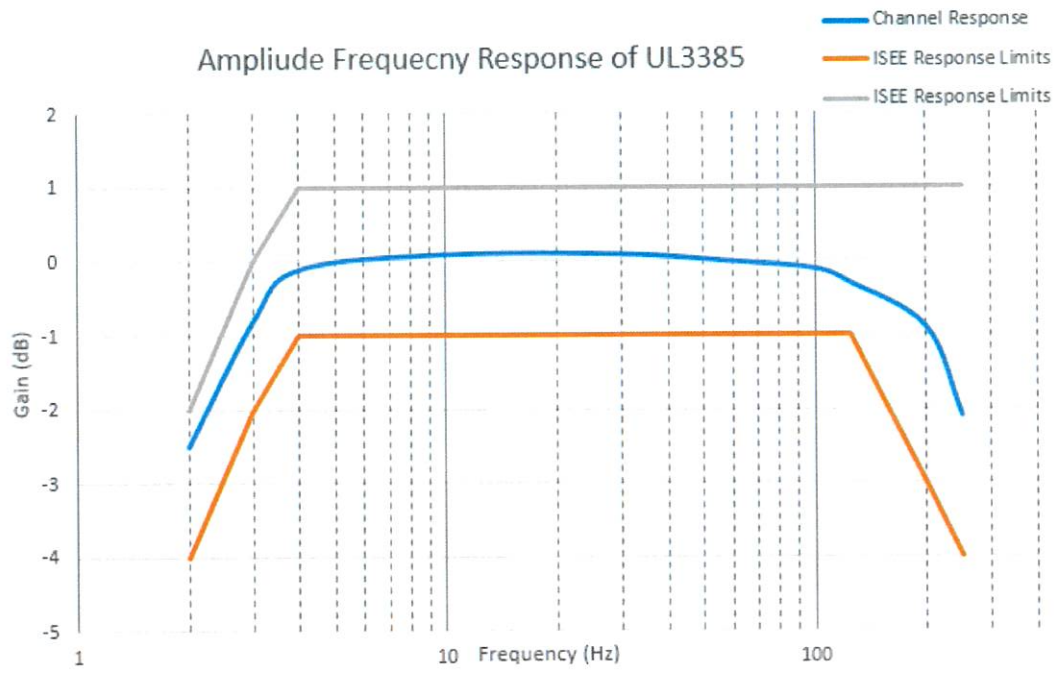
Authorized by: _____



(Isaac Au Yeung)

Date: 29 April 2022

Frequency Responses UL3385





MSA Hong Kong Ltd.

25/F Jupiter Tower, 9 Jupiter Street, Hong Kong

Tel 852-22587588 Fax 25478780 Email info.hk@msasafety.com Website www.msasafety.com

Ref. 2022/08/017
Customer Leighton China State Joint Venture

Date: 19-Aug-22

CERTIFICATE FOR CALIBRATION CHECK TEST

Model	Serial No.	Calibration Check Gas	Regulator	Full Scale	Response
Altair 5X	152097	1.45% Methane,	.25litre/min	100% LEL	29%LEL
		15% Oxygen		30% Vol	15% O2
		60ppm Carbon Monoxide		1999 ppm	60ppm CO
		20ppm Hydrogen Sulfide		200 ppm	20ppm H2S
		2.5% Carbon Dioxide		10% Vol	2.5% CO2
		25ppm Ammonia	Demand	100 ppm	25ppm NH3

Remarks: Regular inspection completed. Calibration passed

MSA Hong Kong Ltd. certify that instrument/s listed above has/have been calibrated check tested on:
19-Aug-22

This instrument was calibrated in accordance with all requirements of the specifications of MSA.

This instrument must be calibration checked prior to use in accordance with the instruction manual.

This instrument was calibrated using NIST traceable equipment and was in accordance with all requirements of the drawings and specifications of MSA.

For and on behalf of
MSA Hong Kong Ltd.



Authorised Signature

APPENDIX C
WEATHER INFORMATION

Table I: Weather over the Reporting Month

October 2022				
Table I				
Day	Mean Pressure (hPa)	Air Temperature	Mean Relative Humidity (%)	Total Rainfall (mm)
		Mean (°C)		
1	1012.9	27.7	86.0	2.6
2	1012.9	28.9	81.0	Trace
3	1013.5	29.5	76.0	0.0
4	1013.6	29.4	76.0	0.0
5	1014.4	29.1	75.0	Trace
6	1015.0	28.9	74.0	Trace
7	1014.9	28.3	77.0	22.8
8	1015.4	27.7	71.0	Trace
9	1016.4	27.1	71.0	4.8
10	1018.0	24.0	51.0	0.0
11	1016.8	24.1	48.0	0.0
12	1015.4	25.2	50.0	0.0
13	1013.5	26.0	60.0	0.0
14	1012.1	26.9	66.0	0.0
15	1010.9	27.5	53.0	0.0
16	1009.1	28.3	46.0	0.0
17	1008.9	27.2	45.0	Trace
18	1013.3	20.9	67.0	19.7
19	1015.7	23.0	54.0	0.0
20	1017.5	24.3	64.0	0.0
21	1017.2	25.2	68.0	0.0
22	1015.5	26.6	67.0	Trace
23	1014.9	26.5	71.0	0.0
24	1016.1	25.2	68.0	0.0
25	1018.2	23.8	63.0	0.0
26	1017.2	23.9	66.0	0.0
27	1015.9	24.6	70.0	0.0
28	1015.4	25.5	68.0	0.0
29	1014.2	25.7	65.0	0.0
30	1011.4	25.4	57.0	0.0
31	1008.7	25.4	50.0	0.0

Appendix C - Weather Conditions during Monitoring Period

October 2022			
Table II: Wind Speed and Directions			
Date	Time	Direction	Wind Speed m ^s
1 Oct 2022	12:00 AM	NE	0.3
1 Oct 2022	1:00 AM	ENE	0.4
1 Oct 2022	2:00 AM	ENE	0.4
1 Oct 2022	3:00 AM	E	0.2
1 Oct 2022	4:00 AM	NE	0.2
1 Oct 2022	5:00 AM	NNE	0.2
1 Oct 2022	6:00 AM	NNE	0.2
1 Oct 2022	7:00 AM	NNE	0.3
1 Oct 2022	8:00 AM	NE	1.2
1 Oct 2022	9:00 AM	NNE	0.4
1 Oct 2022	10:00 AM	NE	0.5
1 Oct 2022	11:00 AM	E	0.4
1 Oct 2022	12:00 PM	ESE	0.3
1 Oct 2022	1:00 PM	NW	0.4
1 Oct 2022	2:00 PM	NE	0.4
1 Oct 2022	3:00 PM	NE	0.2
1 Oct 2022	4:00 PM	ENE	0.2
1 Oct 2022	5:00 PM	NNE	0.2
1 Oct 2022	6:00 PM	NNE	0.2
1 Oct 2022	7:00 PM	NNE	0.3
1 Oct 2022	8:00 PM	ENE	0.3
1 Oct 2022	9:00 PM	E	0.3
1 Oct 2022	10:00 PM	NE	0.3
1 Oct 2022	11:00 PM	ENE	0.3
2 Oct 2022	12:00 AM	E	0.4
2 Oct 2022	1:00 AM	E	0.2
2 Oct 2022	2:00 AM	ENE	0.2
2 Oct 2022	3:00 AM	ENE	0.2
2 Oct 2022	4:00 AM	ENE	0.2
2 Oct 2022	5:00 AM	ENE	0.2
2 Oct 2022	6:00 AM	ENE	0.2
2 Oct 2022	7:00 AM	ENE	0.2
2 Oct 2022	8:00 AM	ENE	0.2
2 Oct 2022	9:00 AM	ENE	0.2
2 Oct 2022	10:00 AM	NE	0.2
2 Oct 2022	11:00 AM	NNW	0.2
2 Oct 2022	12:00 PM	ENE	0.3
2 Oct 2022	1:00 PM	ESE	0.3
2 Oct 2022	2:00 PM	ENE	0.2
2 Oct 2022	3:00 PM	ESE	0.2
2 Oct 2022	4:00 PM	SE	0.1
2 Oct 2022	5:00 PM	S	0.3
2 Oct 2022	6:00 PM	SE	0.2
2 Oct 2022	7:00 PM	ENE	0.3
2 Oct 2022	8:00 PM	E	0.6
2 Oct 2022	9:00 PM	ENE	0.2

Appendix C - Weather Conditions during Monitoring Period

October 2022			
Table II: Wind Speed and Directions			
Date	Time	Direction	Wind Speed m ^s
2 Oct 2022	10:00 PM	ENE	0.1
2 Oct 2022	11:00 PM	E	0.1
3 Oct 2022	12:00 AM	E	0.1
3 Oct 2022	1:00 AM	NE	0.1
3 Oct 2022	2:00 AM	NE	0.1
3 Oct 2022	3:00 AM	NE	0.1
3 Oct 2022	4:00 AM	NNE	0.1
3 Oct 2022	5:00 AM	ENE	0.1
3 Oct 2022	6:00 AM	NE	0.1
3 Oct 2022	7:00 AM	ENE	0.1
3 Oct 2022	8:00 AM	NNE	0.1
3 Oct 2022	9:00 AM	NE	0.1
3 Oct 2022	10:00 AM	E	0.1
3 Oct 2022	11:00 AM	ENE	0.2
3 Oct 2022	12:00 PM	NE	0.2
3 Oct 2022	1:00 PM	ENE	0.2
3 Oct 2022	2:00 PM	SW	0.3
3 Oct 2022	3:00 PM	S	0.3
3 Oct 2022	4:00 PM	SE	0.1
3 Oct 2022	5:00 PM	ESE	0.1
3 Oct 2022	6:00 PM	ESE	0.1
3 Oct 2022	7:00 PM	NE	0.1
3 Oct 2022	8:00 PM	NE	0.1
3 Oct 2022	9:00 PM	NE	0.1
3 Oct 2022	10:00 PM	ENE	0.2
3 Oct 2022	11:00 PM	ENE	1.1
4 Oct 2022	12:00 AM	ENE	0.8
4 Oct 2022	1:00 AM	ENE	0.7
4 Oct 2022	2:00 AM	ENE	0.1
4 Oct 2022	3:00 AM	ENE	0.1
4 Oct 2022	4:00 AM	NE	0.3
4 Oct 2022	5:00 AM	ENE	0.2
4 Oct 2022	6:00 AM	ENE	0.2
4 Oct 2022	7:00 AM	ENE	0.1
4 Oct 2022	8:00 AM	NE	0.6
4 Oct 2022	9:00 AM	ENE	0.2
4 Oct 2022	10:00 AM	WNW	0.7
4 Oct 2022	11:00 AM	W	0.1
4 Oct 2022	12:00 PM	SE	0.1
4 Oct 2022	1:00 PM	WSW	0.7
4 Oct 2022	2:00 PM	SW	0.3
4 Oct 2022	3:00 PM	SW	0.5
4 Oct 2022	4:00 PM	W	0.1
4 Oct 2022	5:00 PM	W	0.1
4 Oct 2022	6:00 PM	SW	0.1
4 Oct 2022	7:00 PM	SSW	0.1

Appendix C - Weather Conditions during Monitoring Period

October 2022			
Table II: Wind Speed and Directions			
Date	Time	Direction	Wind Speed m ^s
4 Oct 2022	8:00 PM	E	0.1
4 Oct 2022	9:00 PM	WSW	0.1
4 Oct 2022	10:00 PM	SW	0.1
4 Oct 2022	11:00 PM	SW	0.1
5 Oct 2022	12:00 AM	NNE	0.1
5 Oct 2022	1:00 AM	NE	0.1
5 Oct 2022	2:00 AM	NE	0.1
5 Oct 2022	3:00 AM	NE	0.1
5 Oct 2022	4:00 AM	NE	0.1
5 Oct 2022	5:00 AM	N	0.1
5 Oct 2022	6:00 AM	SSW	0.1
5 Oct 2022	7:00 AM	NE	0.1
5 Oct 2022	8:00 AM	S	0.1
5 Oct 2022	9:00 AM	NE	0.1
5 Oct 2022	10:00 AM	SSE	0.1
5 Oct 2022	11:00 AM	ESE	0.2
5 Oct 2022	12:00 PM	NE	0.3
5 Oct 2022	1:00 PM	ENE	0.2
5 Oct 2022	2:00 PM	ENE	0.3
5 Oct 2022	3:00 PM	ENE	0.2
5 Oct 2022	4:00 PM	E	0.1
5 Oct 2022	5:00 PM	ENE	0.1
5 Oct 2022	6:00 PM	E	0.2
5 Oct 2022	7:00 PM	ENE	0.1
5 Oct 2022	8:00 PM	ESE	0.1
5 Oct 2022	9:00 PM	NE	0.1
5 Oct 2022	10:00 PM	ENE	0.1
5 Oct 2022	11:00 PM	ENE	0.1
6 Oct 2022	12:00 AM	E	0.1
6 Oct 2022	1:00 AM	NE	0.1
6 Oct 2022	2:00 AM	NNE	0.1
6 Oct 2022	3:00 AM	NNE	0.1
6 Oct 2022	4:00 AM	NNE	0.4
6 Oct 2022	5:00 AM	NE	0.1
6 Oct 2022	6:00 AM	NNE	0.2
6 Oct 2022	7:00 AM	NE	0.9
6 Oct 2022	8:00 AM	E	0.1
6 Oct 2022	9:00 AM	ESE	0.2
6 Oct 2022	10:00 AM	NW	0.3
6 Oct 2022	11:00 AM	NE	0.3
6 Oct 2022	12:00 PM	NE	0.1
6 Oct 2022	1:00 PM	ENE	0.1
6 Oct 2022	2:00 PM	NNE	0.1
6 Oct 2022	3:00 PM	NNE	0.1
6 Oct 2022	4:00 PM	NNE	0.2
6 Oct 2022	5:00 PM	ENE	0.1

Appendix C - Weather Conditions during Monitoring Period

October 2022			
Table II: Wind Speed and Directions			
Date	Time	Direction	Wind Speed m ^s
6 Oct 2022	6:00 PM	E	0.4
6 Oct 2022	7:00 PM	NE	0.2
6 Oct 2022	8:00 PM	NE	0.2
6 Oct 2022	9:00 PM	N	0.2
6 Oct 2022	10:00 PM	E	0.8
6 Oct 2022	11:00 PM	NE	0.2
7 Oct 2022	12:00 AM	N	0.5
7 Oct 2022	1:00 AM	ENE	0.9
7 Oct 2022	2:00 AM	NE	0.4
7 Oct 2022	3:00 AM	NNE	0.2
7 Oct 2022	4:00 AM	ENE	0.3
7 Oct 2022	5:00 AM	N	0.2
7 Oct 2022	6:00 AM	NE	0.2
7 Oct 2022	7:00 AM	N	1.8
7 Oct 2022	8:00 AM	NNE	0.8
7 Oct 2022	9:00 AM	NE	0.7
7 Oct 2022	10:00 AM	N	0.1
7 Oct 2022	11:00 AM	ENE	0.1
7 Oct 2022	12:00 PM	ENE	0.3
7 Oct 2022	1:00 PM	N	0.2
7 Oct 2022	2:00 PM	NW	0.2
7 Oct 2022	3:00 PM	NNE	0.1
7 Oct 2022	4:00 PM	NNE	0.6
7 Oct 2022	5:00 PM	NNE	0.2
7 Oct 2022	6:00 PM	ENE	0.7
7 Oct 2022	7:00 PM	NE	0.4
7 Oct 2022	8:00 PM	N	0.7
7 Oct 2022	9:00 PM	NNE	0.2
7 Oct 2022	10:00 PM	NNE	0.1
7 Oct 2022	11:00 PM	ENE	0.1
8 Oct 2022	12:00 AM	NE	0.1
8 Oct 2022	1:00 AM	NNE	0.2
8 Oct 2022	2:00 AM	ENE	1.5
8 Oct 2022	3:00 AM	ENE	0.1
8 Oct 2022	4:00 AM	NE	1.5
8 Oct 2022	5:00 AM	N	0.9
8 Oct 2022	6:00 AM	NE	0.1
8 Oct 2022	7:00 AM	NE	0.2
8 Oct 2022	8:00 AM	SE	0.2
8 Oct 2022	9:00 AM	E	0.2
8 Oct 2022	10:00 AM	ENE	0.3
8 Oct 2022	11:00 AM	ENE	0.7
8 Oct 2022	12:00 PM	NNW	2.5
8 Oct 2022	1:00 PM	NNE	0.8
8 Oct 2022	2:00 PM	ENE	0.2
8 Oct 2022	3:00 PM	NNE	0.1

Appendix C - Weather Conditions during Monitoring Period

October 2022			
Table II: Wind Speed and Directions			
Date	Time	Direction	Wind Speed m ^s
8 Oct 2022	4:00 PM	NE	0.3
8 Oct 2022	5:00 PM	NE	0.2
8 Oct 2022	6:00 PM	ENE	1.8
8 Oct 2022	7:00 PM	ENE	0.8
8 Oct 2022	8:00 PM	NNE	0.7
8 Oct 2022	9:00 PM	ENE	0.1
8 Oct 2022	10:00 PM	N	0.1
8 Oct 2022	11:00 PM	NNE	0.3
9 Oct 2022	12:00 AM	E	0.2
9 Oct 2022	1:00 AM	N	0.2
9 Oct 2022	2:00 AM	ESE	0.1
9 Oct 2022	3:00 AM	NE	0.6
9 Oct 2022	4:00 AM	ENE	0.2
9 Oct 2022	5:00 AM	ENE	0.7
9 Oct 2022	6:00 AM	E	0.1
9 Oct 2022	7:00 AM	NE	1.0
9 Oct 2022	8:00 AM	NNE	0.1
9 Oct 2022	9:00 AM	NNE	1.4
9 Oct 2022	10:00 AM	NNE	0.1
9 Oct 2022	11:00 AM	NE	0.3
9 Oct 2022	12:00 PM	NNE	0.3
9 Oct 2022	1:00 PM	NE	0.4
9 Oct 2022	2:00 PM	E	0.1
9 Oct 2022	3:00 PM	ESE	0.2
9 Oct 2022	4:00 PM	NW	0.1
9 Oct 2022	5:00 PM	NE	0.1
9 Oct 2022	6:00 PM	NE	0.1
9 Oct 2022	7:00 PM	ENE	0.1
9 Oct 2022	8:00 PM	NNE	0.3
9 Oct 2022	9:00 PM	NNE	0.2
9 Oct 2022	10:00 PM	NNE	0.1
9 Oct 2022	11:00 PM	ENE	0.2
10 Oct 2022	12:00 AM	E	0.1
10 Oct 2022	1:00 AM	NE	0.1
10 Oct 2022	2:00 AM	NNE	0.1
10 Oct 2022	3:00 AM	NE	0.1
10 Oct 2022	4:00 AM	NNE	0.1
10 Oct 2022	5:00 AM	NNE	0.2
10 Oct 2022	6:00 AM	NNE	0.1
10 Oct 2022	7:00 AM	NE	0.1
10 Oct 2022	8:00 AM	NE	0.1
10 Oct 2022	9:00 AM	N	0.4
10 Oct 2022	10:00 AM	ENE	0.1
10 Oct 2022	11:00 AM	NE	0.1
10 Oct 2022	12:00 PM	NNE	0.1
10 Oct 2022	1:00 PM	WNW	0.3

Appendix C - Weather Conditions during Monitoring Period

October 2022			
Table II: Wind Speed and Directions			
Date	Time	Direction	Wind Speed m ^s
10 Oct 2022	2:00 PM	NE	0.1
10 Oct 2022	3:00 PM	NE	0.1
10 Oct 2022	4:00 PM	ENE	0.1
10 Oct 2022	5:00 PM	ENE	0.1
10 Oct 2022	6:00 PM	ENE	0.1
10 Oct 2022	7:00 PM	ENE	0.2
10 Oct 2022	8:00 PM	NE	1.8
10 Oct 2022	9:00 PM	E	0.8
10 Oct 2022	10:00 PM	ENE	0.7
10 Oct 2022	11:00 PM	ENE	0.1
11 Oct 2022	12:00 AM	ENE	0.1
11 Oct 2022	1:00 AM	NE	0.3
11 Oct 2022	2:00 AM	SSW	0.2
11 Oct 2022	3:00 AM	NE	0.2
11 Oct 2022	4:00 AM	NE	0.1
11 Oct 2022	5:00 AM	NE	0.6
11 Oct 2022	6:00 AM	ENE	0.2
11 Oct 2022	7:00 AM	ENE	0.7
11 Oct 2022	8:00 AM	E	0.2
11 Oct 2022	9:00 AM	N	0.5
11 Oct 2022	10:00 AM	ESE	0.1
11 Oct 2022	11:00 AM	ENE	0.2
11 Oct 2022	12:00 PM	N	0.3
11 Oct 2022	1:00 PM	NE	0.1
11 Oct 2022	2:00 PM	ENE	0.1
11 Oct 2022	3:00 PM	SSE	0.1
11 Oct 2022	4:00 PM	E	0.1
11 Oct 2022	5:00 PM	ENE	0.3
11 Oct 2022	6:00 PM	ENE	0.1
11 Oct 2022	7:00 PM	NE	0.1
11 Oct 2022	8:00 PM	ENE	0.1
11 Oct 2022	9:00 PM	NE	0.1
11 Oct 2022	10:00 PM	ENE	0.1
11 Oct 2022	11:00 PM	ENE	0.1
12 Oct 2022	12:00 AM	ENE	0.1
12 Oct 2022	1:00 AM	ENE	0.1
12 Oct 2022	2:00 AM	NE	0.1
12 Oct 2022	3:00 AM	E	0.1
12 Oct 2022	4:00 AM	E	0.1
12 Oct 2022	5:00 AM	NNE	0.1
12 Oct 2022	6:00 AM	ENE	0.1
12 Oct 2022	7:00 AM	NE	0.1
12 Oct 2022	8:00 AM	NE	0.1
12 Oct 2022	9:00 AM	NNE	0.3
12 Oct 2022	10:00 AM	ENE	0.2
12 Oct 2022	11:00 AM	NE	0.1

Appendix C - Weather Conditions during Monitoring Period

October 2022			
Table II: Wind Speed and Directions			
Date	Time	Direction	Wind Speed m ^s
12 Oct 2022	12:00 PM	ENE	0.1
12 Oct 2022	1:00 PM	ENE	0.2
12 Oct 2022	2:00 PM	ENE	0.1
12 Oct 2022	3:00 PM	E	0.1
12 Oct 2022	4:00 PM	E	0.3
12 Oct 2022	5:00 PM	ENE	0.5
12 Oct 2022	6:00 PM	ENE	0.1
12 Oct 2022	7:00 PM	NE	0.1
12 Oct 2022	8:00 PM	NE	0.1
12 Oct 2022	9:00 PM	ENE	0.1
12 Oct 2022	10:00 PM	E	0.1
12 Oct 2022	11:00 PM	ESE	0.2
13 Oct 2022	12:00 AM	NE	1.8
13 Oct 2022	1:00 AM	ENE	0.8
13 Oct 2022	2:00 AM	ENE	0.7
13 Oct 2022	3:00 AM	NE	0.1
13 Oct 2022	4:00 AM	NE	0.1
13 Oct 2022	5:00 AM	NNE	0.3
13 Oct 2022	6:00 AM	ENE	0.2
13 Oct 2022	7:00 AM	E	0.2
13 Oct 2022	8:00 AM	ENE	0.1
13 Oct 2022	9:00 AM	E	0.6
13 Oct 2022	10:00 AM	ENE	0.2
13 Oct 2022	11:00 AM	NE	0.7
13 Oct 2022	12:00 PM	ESE	1.2
13 Oct 2022	1:00 PM	SE	1.3
13 Oct 2022	2:00 PM	NE	1.1
13 Oct 2022	3:00 PM	ENE	0.9
13 Oct 2022	4:00 PM	NE	1.1
13 Oct 2022	5:00 PM	NE	0.8
13 Oct 2022	6:00 PM	E	1.7
13 Oct 2022	7:00 PM	ESE	1.9
13 Oct 2022	8:00 PM	ENE	1.2
13 Oct 2022	9:00 PM	ENE	1.6
13 Oct 2022	10:00 PM	S	1.5
13 Oct 2022	11:00 PM	SE	0.3
14 Oct 2022	12:00 AM	ESE	0.5
14 Oct 2022	1:00 AM	SSE	0.8
14 Oct 2022	2:00 AM	ENE	0.3
14 Oct 2022	3:00 AM	ESE	0.3
14 Oct 2022	4:00 AM	ENE	0.3
14 Oct 2022	5:00 AM	E	0.4
14 Oct 2022	6:00 AM	NE	1.5
14 Oct 2022	7:00 AM	E	0.6
14 Oct 2022	8:00 AM	ESE	0.8
14 Oct 2022	9:00 AM	ENE	0.9

Appendix C - Weather Conditions during Monitoring Period

October 2022			
Table II: Wind Speed and Directions			
Date	Time	Direction	Wind Speed m ^s
14 Oct 2022	10:00 AM	ESE	0.4
14 Oct 2022	11:00 AM	ENE	1.2
14 Oct 2022	12:00 PM	ENE	0.2
14 Oct 2022	1:00 PM	SE	1.8
14 Oct 2022	2:00 PM	E	0.8
14 Oct 2022	3:00 PM	ESE	0.7
14 Oct 2022	4:00 PM	NE	0.1
14 Oct 2022	5:00 PM	ENE	0.1
14 Oct 2022	6:00 PM	E	0.3
14 Oct 2022	7:00 PM	NNW	0.2
14 Oct 2022	8:00 PM	ENE	0.2
14 Oct 2022	9:00 PM	N	0.1
14 Oct 2022	10:00 PM	ENE	0.6
14 Oct 2022	11:00 PM	E	0.2
15 Oct 2022	12:00 AM	E	0.7
15 Oct 2022	1:00 AM	E	0.1
15 Oct 2022	2:00 AM	ENE	0.8
15 Oct 2022	3:00 AM	ENE	0.1
15 Oct 2022	4:00 AM	E	0.1
15 Oct 2022	5:00 AM	NNE	0.2
15 Oct 2022	6:00 AM	ENE	0.2
15 Oct 2022	7:00 AM	ENE	0.2
15 Oct 2022	8:00 AM	ENE	0.1
15 Oct 2022	9:00 AM	ESE	0.1
15 Oct 2022	10:00 AM	NE	0.4
15 Oct 2022	11:00 AM	ENE	1.5
15 Oct 2022	12:00 PM	ENE	0.2
15 Oct 2022	1:00 PM	E	1.2
15 Oct 2022	2:00 PM	WSW	0.2
15 Oct 2022	3:00 PM	N	0.2
15 Oct 2022	4:00 PM	SW	0.1
15 Oct 2022	5:00 PM	NE	0.6
15 Oct 2022	6:00 PM	NE	0.2
15 Oct 2022	7:00 PM	SE	0.2
15 Oct 2022	8:00 PM	NE	0.1
15 Oct 2022	9:00 PM	NE	0.2
15 Oct 2022	10:00 PM	NE	1.8
15 Oct 2022	11:00 PM	ENE	0.8
16 Oct 2022	12:00 AM	NE	0.7
16 Oct 2022	1:00 AM	ENE	0.1
16 Oct 2022	2:00 AM	E	0.1
16 Oct 2022	3:00 AM	E	0.3
16 Oct 2022	4:00 AM	NE	0.2
16 Oct 2022	5:00 AM	E	0.2
16 Oct 2022	6:00 AM	NNE	0.1
16 Oct 2022	7:00 AM	ENE	0.6

Appendix C - Weather Conditions during Monitoring Period

October 2022			
Table II: Wind Speed and Directions			
Date	Time	Direction	Wind Speed m ^s
16 Oct 2022	8:00 AM	NE	0.2
16 Oct 2022	9:00 AM	ESE	0.7
16 Oct 2022	10:00 AM	NNE	0.2
16 Oct 2022	11:00 AM	SSE	0.1
16 Oct 2022	12:00 PM	ENE	0.1
16 Oct 2022	1:00 PM	ENE	0.2
16 Oct 2022	2:00 PM	E	0.1
16 Oct 2022	3:00 PM	ENE	0.1
16 Oct 2022	4:00 PM	ENE	0.1
16 Oct 2022	5:00 PM	ENE	0.1
16 Oct 2022	6:00 PM	ESE	0.1
16 Oct 2022	7:00 PM	SE	0.1
16 Oct 2022	8:00 PM	E	0.1
16 Oct 2022	9:00 PM	ESE	0.1
16 Oct 2022	10:00 PM	ENE	0.1
16 Oct 2022	11:00 PM	NE	0.1
17 Oct 2022	12:00 AM	ENE	0.2
17 Oct 2022	1:00 AM	NE	0.4
17 Oct 2022	2:00 AM	NE	2.8
17 Oct 2022	3:00 AM	NE	0.5
17 Oct 2022	4:00 AM	NNE	0.1
17 Oct 2022	5:00 AM	NNE	0.1
17 Oct 2022	6:00 AM	NNE	0.1
17 Oct 2022	7:00 AM	E	0.4
17 Oct 2022	8:00 AM	NNE	0.2
17 Oct 2022	9:00 AM	NNE	0.6
17 Oct 2022	10:00 AM	E	0.2
17 Oct 2022	11:00 AM	NNE	1.8
17 Oct 2022	12:00 PM	NNW	0.8
17 Oct 2022	1:00 PM	NE	0.7
17 Oct 2022	2:00 PM	NE	0.1
17 Oct 2022	3:00 PM	WNW	0.1
17 Oct 2022	4:00 PM	NE	0.3
17 Oct 2022	5:00 PM	ENE	0.2
17 Oct 2022	6:00 PM	ENE	0.2
17 Oct 2022	7:00 PM	E	0.1
17 Oct 2022	8:00 PM	NE	0.6
17 Oct 2022	9:00 PM	NNE	0.2
17 Oct 2022	10:00 PM	N	0.7
17 Oct 2022	11:00 PM	ENE	0.2
18 Oct 2022	12:00 AM	NE	0.2
18 Oct 2022	1:00 AM	N	1.6
18 Oct 2022	2:00 AM	E	0.4
18 Oct 2022	3:00 AM	ENE	0.3
18 Oct 2022	4:00 AM	NE	0.4
18 Oct 2022	5:00 AM	E	0.3

Appendix C - Weather Conditions during Monitoring Period

October 2022			
Table II: Wind Speed and Directions			
Date	Time	Direction	Wind Speed m ^s
18 Oct 2022	6:00 AM	NE	0.3
18 Oct 2022	7:00 AM	NE	0.2
18 Oct 2022	8:00 AM	ENE	0.1
18 Oct 2022	9:00 AM	NE	0.2
18 Oct 2022	10:00 AM	E	0.2
18 Oct 2022	11:00 AM	ENE	0.7
18 Oct 2022	12:00 PM	NNW	0.1
18 Oct 2022	1:00 PM	NE	0.2
18 Oct 2022	2:00 PM	NE	0.2
18 Oct 2022	3:00 PM	NNE	0.4
18 Oct 2022	4:00 PM	ENE	0.2
18 Oct 2022	5:00 PM	ENE	0.2
18 Oct 2022	6:00 PM	ESE	0.2
18 Oct 2022	7:00 PM	ENE	0.1
18 Oct 2022	8:00 PM	ESE	0.2
18 Oct 2022	9:00 PM	NNE	1.8
18 Oct 2022	10:00 PM	NE	0.8
18 Oct 2022	11:00 PM	NNE	0.7
19 Oct 2022	12:00 AM	NE	0.1
19 Oct 2022	1:00 AM	NE	0.1
19 Oct 2022	2:00 AM	NE	0.3
19 Oct 2022	3:00 AM	ENE	0.2
19 Oct 2022	4:00 AM	ESE	0.2
19 Oct 2022	5:00 AM	SSE	0.1
19 Oct 2022	6:00 AM	NE	0.6
19 Oct 2022	7:00 AM	NE	0.2
19 Oct 2022	8:00 AM	ENE	0.7
19 Oct 2022	9:00 AM	ENE	0.4
19 Oct 2022	10:00 AM	ESE	1.5
19 Oct 2022	11:00 AM	NE	0.1
19 Oct 2022	12:00 PM	N	0.4
19 Oct 2022	1:00 PM	NE	0.1
19 Oct 2022	2:00 PM	NW	0.1
19 Oct 2022	3:00 PM	NE	0.1
19 Oct 2022	4:00 PM	ENE	0.6
19 Oct 2022	5:00 PM	NW	0.2
19 Oct 2022	6:00 PM	ENE	0.4
19 Oct 2022	7:00 PM	NNW	0.1
19 Oct 2022	8:00 PM	NE	0.1
19 Oct 2022	9:00 PM	NE	0.3
19 Oct 2022	10:00 PM	ENE	0.6
19 Oct 2022	11:00 PM	NNE	0.1
20 Oct 2022	12:00 AM	E	0.1
20 Oct 2022	1:00 AM	NE	0.1
20 Oct 2022	2:00 AM	NE	0.1
20 Oct 2022	3:00 AM	NNE	0.1

Appendix C - Weather Conditions during Monitoring Period

October 2022			
Table II: Wind Speed and Directions			
Date	Time	Direction	Wind Speed m ^s
20 Oct 2022	4:00 AM	NE	0.1
20 Oct 2022	5:00 AM	N	0.2
20 Oct 2022	6:00 AM	NE	0.1
20 Oct 2022	7:00 AM	NNW	0.1
20 Oct 2022	8:00 AM	ENE	0.2
20 Oct 2022	9:00 AM	NNE	0.1
20 Oct 2022	10:00 AM	NW	0.1
20 Oct 2022	11:00 AM	NNE	0.1
20 Oct 2022	12:00 PM	NE	0.1
20 Oct 2022	1:00 PM	E	0.1
20 Oct 2022	2:00 PM	NNW	0.2
20 Oct 2022	3:00 PM	N	0.1
20 Oct 2022	4:00 PM	NNE	0.1
20 Oct 2022	5:00 PM	N	0.1
20 Oct 2022	6:00 PM	N	0.5
20 Oct 2022	7:00 PM	W	0.6
20 Oct 2022	8:00 PM	NE	0.3
20 Oct 2022	9:00 PM	ENE	1.7
20 Oct 2022	10:00 PM	NE	0.1
20 Oct 2022	11:00 PM	NE	0.2
21 Oct 2022	12:00 AM	ENE	0.1
21 Oct 2022	1:00 AM	NE	0.2
21 Oct 2022	2:00 AM	NE	0.3
21 Oct 2022	3:00 AM	N	0.4
21 Oct 2022	4:00 AM	NE	0.3
21 Oct 2022	5:00 AM	NNE	0.1
21 Oct 2022	6:00 AM	ESE	0.2
21 Oct 2022	7:00 AM	ENE	0.2
21 Oct 2022	8:00 AM	NNE	0.1
21 Oct 2022	9:00 AM	E	1.4
21 Oct 2022	10:00 AM	N	0.4
21 Oct 2022	11:00 AM	ENE	1.0
21 Oct 2022	12:00 PM	ENE	0.1
21 Oct 2022	1:00 PM	NNE	0.2
21 Oct 2022	2:00 PM	NE	1.6
21 Oct 2022	3:00 PM	N	0.5
21 Oct 2022	4:00 PM	NE	0.2
21 Oct 2022	5:00 PM	NNE	0.2
21 Oct 2022	6:00 PM	ENE	0.1
21 Oct 2022	7:00 PM	N	0.1
21 Oct 2022	8:00 PM	NW	0.1
21 Oct 2022	9:00 PM	N	0.1
21 Oct 2022	10:00 PM	NNE	0.2
21 Oct 2022	11:00 PM	NE	0.2
22 Oct 2022	12:00 AM	ENE	0.3
22 Oct 2022	1:00 AM	NE	0.1

Appendix C - Weather Conditions during Monitoring Period

October 2022			
Table II: Wind Speed and Directions			
Date	Time	Direction	Wind Speed m ^s
22 Oct 2022	2:00 AM	NNE	1.2
22 Oct 2022	3:00 AM	NNE	0.1
22 Oct 2022	4:00 AM	NNE	0.1
22 Oct 2022	5:00 AM	NE	1.2
22 Oct 2022	6:00 AM	SE	0.1
22 Oct 2022	7:00 AM	NE	0.1
22 Oct 2022	8:00 AM	S	0.3
22 Oct 2022	9:00 AM	ENE	0.2
22 Oct 2022	10:00 AM	NE	1.0
22 Oct 2022	11:00 AM	E	1.4
22 Oct 2022	12:00 PM	NNE	0.9
22 Oct 2022	1:00 PM	NNW	4.2
22 Oct 2022	2:00 PM	NE	0.9
22 Oct 2022	3:00 PM	ENE	0.9
22 Oct 2022	4:00 PM	NNE	1.4
22 Oct 2022	5:00 PM	N	0.7
22 Oct 2022	6:00 PM	ENE	0.7
22 Oct 2022	7:00 PM	N	0.1
22 Oct 2022	8:00 PM	ENE	0.1
22 Oct 2022	9:00 PM	E	0.1
22 Oct 2022	10:00 PM	NNE	0.1
22 Oct 2022	11:00 PM	N	0.1
23 Oct 2022	12:00 AM	NNE	0.1
23 Oct 2022	1:00 AM	ENE	0.1
23 Oct 2022	2:00 AM	E	0.2
23 Oct 2022	3:00 AM	NE	0.1
23 Oct 2022	4:00 AM	ENE	0.1
23 Oct 2022	5:00 AM	E	0.2
23 Oct 2022	6:00 AM	NE	0.1
23 Oct 2022	7:00 AM	ENE	0.1
23 Oct 2022	8:00 AM	NE	0.1
23 Oct 2022	9:00 AM	E	0.1
23 Oct 2022	10:00 AM	NE	0.1
23 Oct 2022	11:00 AM	NE	0.2
23 Oct 2022	12:00 PM	ENE	0.1
23 Oct 2022	1:00 PM	NE	0.1
23 Oct 2022	2:00 PM	E	0.1
23 Oct 2022	3:00 PM	NE	0.5
23 Oct 2022	4:00 PM	E	0.8
23 Oct 2022	5:00 PM	E	0.4
23 Oct 2022	6:00 PM	NNE	0.2
23 Oct 2022	7:00 PM	NNE	1.3
23 Oct 2022	8:00 PM	ESE	0.2
23 Oct 2022	9:00 PM	ENE	0.1
23 Oct 2022	10:00 PM	NNE	0.1
23 Oct 2022	11:00 PM	NE	0.1

Appendix C - Weather Conditions during Monitoring Period

October 2022			
Table II: Wind Speed and Directions			
Date	Time	Direction	Wind Speed m ^s
24 Oct 2022	12:00 AM	ENE	0.1
24 Oct 2022	1:00 AM	NE	0.1
24 Oct 2022	2:00 AM	NW	0.1
24 Oct 2022	3:00 AM	NE	0.2
24 Oct 2022	4:00 AM	NE	0.1
24 Oct 2022	5:00 AM	ENE	0.3
24 Oct 2022	6:00 AM	ENE	0.3
24 Oct 2022	7:00 AM	NE	0.1
24 Oct 2022	8:00 AM	ENE	0.1
24 Oct 2022	9:00 AM	ESE	0.1
24 Oct 2022	10:00 AM	NE	0.1
24 Oct 2022	11:00 AM	ENE	0.1
24 Oct 2022	12:00 PM	ENE	0.1
24 Oct 2022	1:00 PM	NNE	0.1
24 Oct 2022	2:00 PM	ENE	0.2
24 Oct 2022	3:00 PM	ENE	0.1
24 Oct 2022	4:00 PM	ENE	0.1
24 Oct 2022	5:00 PM	NE	0.2
24 Oct 2022	6:00 PM	ENE	0.1
24 Oct 2022	7:00 PM	ENE	0.1
24 Oct 2022	8:00 PM	N	0.1
24 Oct 2022	9:00 PM	NE	0.1
24 Oct 2022	10:00 PM	NNE	0.1
24 Oct 2022	11:00 PM	E	0.2
25 Oct 2022	12:00 AM	ENE	0.1
25 Oct 2022	1:00 AM	ENE	0.1
25 Oct 2022	2:00 AM	E	0.1
25 Oct 2022	3:00 AM	E	0.1
25 Oct 2022	4:00 AM	ENE	0.1
25 Oct 2022	5:00 AM	ENE	0.1
25 Oct 2022	6:00 AM	NE	0.1
25 Oct 2022	7:00 AM	NE	0.1
25 Oct 2022	8:00 AM	E	0.1
25 Oct 2022	9:00 AM	E	0.1
25 Oct 2022	10:00 AM	ENE	0.4
25 Oct 2022	11:00 AM	ENE	0.3
25 Oct 2022	12:00 PM	ENE	0.6
25 Oct 2022	1:00 PM	ESE	0.1
25 Oct 2022	2:00 PM	ENE	0.1
25 Oct 2022	3:00 PM	SE	0.4
25 Oct 2022	4:00 PM	ENE	0.4
25 Oct 2022	5:00 PM	ENE	0.1
25 Oct 2022	6:00 PM	ENE	0.1
25 Oct 2022	7:00 PM	S	0.1
25 Oct 2022	8:00 PM	E	0.1
25 Oct 2022	9:00 PM	E	0.1

Appendix C - Weather Conditions during Monitoring Period

October 2022			
Table II: Wind Speed and Directions			
Date	Time	Direction	Wind Speed m ^s
25 Oct 2022	10:00 PM	E	0.1
25 Oct 2022	11:00 PM	ESE	0.1
26 Oct 2022	12:00 AM	E	0.1
26 Oct 2022	1:00 AM	ENE	0.1
26 Oct 2022	2:00 AM	ENE	0.1
26 Oct 2022	3:00 AM	ENE	0.1
26 Oct 2022	4:00 AM	ENE	0.1
26 Oct 2022	5:00 AM	NE	0.1
26 Oct 2022	6:00 AM	E	0.1
26 Oct 2022	7:00 AM	NE	0.1
26 Oct 2022	8:00 AM	ENE	0.2
26 Oct 2022	9:00 AM	ENE	0.1
26 Oct 2022	10:00 AM	NE	0.1
26 Oct 2022	11:00 AM	ENE	0.3
26 Oct 2022	12:00 PM	ESE	0.1
26 Oct 2022	1:00 PM	NE	0.1
26 Oct 2022	2:00 PM	ENE	0.5
26 Oct 2022	3:00 PM	ENE	0.1
26 Oct 2022	4:00 PM	NNE	0.1
26 Oct 2022	5:00 PM	ENE	0.1
26 Oct 2022	6:00 PM	ENE	0.1
26 Oct 2022	7:00 PM	ENE	0.1
26 Oct 2022	8:00 PM	NE	0.1
26 Oct 2022	9:00 PM	ENE	0.1
26 Oct 2022	10:00 PM	ENE	0.1
26 Oct 2022	11:00 PM	E	0.1
27 Oct 2022	12:00 AM	ENE	0.1
27 Oct 2022	1:00 AM	E	0.1
27 Oct 2022	2:00 AM	ENE	0.1
27 Oct 2022	3:00 AM	NE	0.2
27 Oct 2022	4:00 AM	E	0.1
27 Oct 2022	5:00 AM	NNE	0.1
27 Oct 2022	6:00 AM	NNE	0.1
27 Oct 2022	7:00 AM	E	0.2
27 Oct 2022	8:00 AM	ESE	0.1
27 Oct 2022	9:00 AM	ENE	0.1
27 Oct 2022	10:00 AM	ENE	0.1
27 Oct 2022	11:00 AM	NE	0.1
27 Oct 2022	12:00 PM	WSW	0.1
27 Oct 2022	1:00 PM	SE	0.1
27 Oct 2022	2:00 PM	ENE	0.1
27 Oct 2022	3:00 PM	ENE	0.2
27 Oct 2022	4:00 PM	ENE	0.1
27 Oct 2022	5:00 PM	E	0.1
27 Oct 2022	6:00 PM	E	0.2
27 Oct 2022	7:00 PM	ENE	0.1

Appendix C - Weather Conditions during Monitoring Period

October 2022			
Table II: Wind Speed and Directions			
Date	Time	Direction	Wind Speed m ^s
27 Oct 2022	8:00 PM	SSE	0.1
27 Oct 2022	9:00 PM	ENE	0.1
27 Oct 2022	10:00 PM	ENE	0.1
27 Oct 2022	11:00 PM	SSE	0.1
28 Oct 2022	12:00 AM	ENE	0.2
28 Oct 2022	1:00 AM	E	0.1
28 Oct 2022	2:00 AM	NE	0.1
28 Oct 2022	3:00 AM	ENE	0.1
28 Oct 2022	4:00 AM	NE	0.1
28 Oct 2022	5:00 AM	ENE	0.1
28 Oct 2022	6:00 AM	NNE	0.1
28 Oct 2022	7:00 AM	ENE	0.1
28 Oct 2022	8:00 AM	NE	0.1
28 Oct 2022	9:00 AM	NE	0.1
28 Oct 2022	10:00 AM	ENE	0.2
28 Oct 2022	11:00 AM	ENE	0.1
28 Oct 2022	12:00 PM	E	0.1
28 Oct 2022	1:00 PM	N	0.3
28 Oct 2022	2:00 PM	E	0.1
28 Oct 2022	3:00 PM	ENE	0.1
28 Oct 2022	4:00 PM	ENE	0.5
28 Oct 2022	5:00 PM	ENE	0.1
28 Oct 2022	6:00 PM	NE	0.1
28 Oct 2022	7:00 PM	ENE	0.1
28 Oct 2022	8:00 PM	ESE	0.1
28 Oct 2022	9:00 PM	NE	0.2
28 Oct 2022	10:00 PM	ENE	0.1
28 Oct 2022	11:00 PM	ENE	0.2
29 Oct 2022	12:00 AM	NNE	0.2
29 Oct 2022	1:00 AM	ENE	0.2
29 Oct 2022	2:00 AM	ENE	0.2
29 Oct 2022	3:00 AM	ENE	0.2
29 Oct 2022	4:00 AM	NE	0.2
29 Oct 2022	5:00 AM	ENE	0.2
29 Oct 2022	6:00 AM	NE	0.2
29 Oct 2022	7:00 AM	E	0.3
29 Oct 2022	8:00 AM	ENE	0.2
29 Oct 2022	9:00 AM	E	0.2
29 Oct 2022	10:00 AM	NNE	0.2
29 Oct 2022	11:00 AM	E	0.2
29 Oct 2022	12:00 PM	WSW	0.1
29 Oct 2022	1:00 PM	NNE	0.1
29 Oct 2022	2:00 PM	NNE	0.1
29 Oct 2022	3:00 PM	ENE	0.1
29 Oct 2022	4:00 PM	N	0.1
29 Oct 2022	5:00 PM	NE	0.1

Appendix C - Weather Conditions during Monitoring Period

October 2022			
Table II: Wind Speed and Directions			
Date	Time	Direction	Wind Speed m ^s
29 Oct 2022	6:00 PM	ENE	0.1
29 Oct 2022	7:00 PM	N	0.1
29 Oct 2022	8:00 PM	NE	0.2
29 Oct 2022	9:00 PM	NE	0.1
29 Oct 2022	10:00 PM	N	0.1
29 Oct 2022	11:00 PM	NNW	0.3
30 Oct 2022	12:00 AM	NNE	0.1
30 Oct 2022	1:00 AM	NE	0.1
30 Oct 2022	2:00 AM	NNE	0.5
30 Oct 2022	3:00 AM	ENE	0.1
30 Oct 2022	4:00 AM	NE	0.1
30 Oct 2022	5:00 AM	ENE	0.1
30 Oct 2022	6:00 AM	NE	0.1
30 Oct 2022	7:00 AM	NNE	0.1
30 Oct 2022	8:00 AM	NE	0.1
30 Oct 2022	9:00 AM	NNE	0.1
30 Oct 2022	10:00 AM	E	0.2
30 Oct 2022	11:00 AM	NE	0.2
30 Oct 2022	12:00 PM	ENE	0.2
30 Oct 2022	1:00 PM	E	0.1
30 Oct 2022	2:00 PM	E	0.1
30 Oct 2022	3:00 PM	NNE	0.1
30 Oct 2022	4:00 PM	E	0.2
30 Oct 2022	5:00 PM	ENE	0.1
30 Oct 2022	6:00 PM	ENE	0.1
30 Oct 2022	7:00 PM	ENE	0.1
30 Oct 2022	8:00 PM	ENE	0.1
30 Oct 2022	9:00 PM	ENE	0.1
30 Oct 2022	10:00 PM	NE	0.1
30 Oct 2022	11:00 PM	ENE	0.1
31 Oct 2022	12:00 AM	ESE	0.1
31 Oct 2022	1:00 AM	NE	0.1
31 Oct 2022	2:00 AM	ENE	0.1
31 Oct 2022	3:00 AM	ENE	0.1
31 Oct 2022	4:00 AM	NNE	0.1
31 Oct 2022	5:00 AM	ENE	0.1
31 Oct 2022	6:00 AM	ENE	0.1
31 Oct 2022	7:00 AM	ENE	0.1
31 Oct 2022	8:00 AM	NE	0.1
31 Oct 2022	9:00 AM	NE	0.2
31 Oct 2022	10:00 AM	NNE	0.1
31 Oct 2022	11:00 AM	E	0.1
31 Oct 2022	12:00 PM	E	0.3
31 Oct 2022	1:00 PM	SE	0.1
31 Oct 2022	2:00 PM	S	0.1
31 Oct 2022	3:00 PM	SE	0.5

Appendix C - Weather Conditions during Monitoring Period

October 2022			
Table II: Wind Speed and Directions			
Date	Time	Direction	Wind Speed m ^s
31 Oct 2022	4:00 PM	ENE	0.1
31 Oct 2022	5:00 PM	E	0.1
31 Oct 2022	6:00 PM	ESE	0.1
31 Oct 2022	7:00 PM	ENE	0.1
31 Oct 2022	8:00 PM	E	0.1
31 Oct 2022	9:00 PM	ESE	0.1
31 Oct 2022	10:00 PM	ENE	0.1
31 Oct 2022	11:00 PM	NNE	0.1

**APPENDIX D
ENVIRONMENTAL MONITORING
SCHEDULES**

Agreement No. CE/59/2015 (EP)
Environmental Team for Tseung Kwan O - Lam Tin Tunnel - Design and Construction
Impact Air Quality and Noise Monitoring Schedule (October 2022)

Sunday	Monday	Tuesday	Wednesday	Thursday	Friday	Saturday
						1-Oct
2-Oct	3-Oct	4-Oct	5-Oct	6-Oct	7-Oct	8-Oct
			24 hr TSP	1 hr TSP X3 [AM1, AM2, AM3] [AM4, AM5(A), AM6(A)] Noise [Daytime (07:00-19:00)] [CM1, CM2, CM3, CM4, CM5] [CM6(A), CM7(A), CM8(A)] Noise [Evening time (19:00-23:00)] [CM6(A)]	Noise [Evening time (19:00-23:00)] [CM1, CM2, CM3] Noise [Night-time (23:00-07:00)] [CM1, CM2, CM3]	
9-Oct	10-Oct	11-Oct	12-Oct	13-Oct	14-Oct	15-Oct
			24 hr TSP	1 hr TSP X3 [AM1, AM2, AM3] [AM4, AM5(A), AM6(A)] Noise [Daytime (07:00-19:00)] [CM1, CM2, CM3, CM4, CM5] [CM6(A), CM7(A), CM8(A)] Noise [Evening time (19:00-23:00)] [CM6(A)]	Noise [Evening time (19:00-23:00)] [CM1, CM2, CM3] Noise [Night-time (23:00-07:00)] [CM1, CM2, CM3]	
16-Oct	17-Oct	18-Oct	19-Oct	20-Oct	21-Oct	22-Oct
	24 hr TSP	1 hr TSP X3 [AM1, AM2, AM3] [AM4, AM5(A), AM6(A)] Noise [Daytime (07:00-19:00)] [CM1, CM2, CM3, CM4, CM5] [CM6(A), CM7(A), CM8(A)] Noise [Evening time (19:00-23:00)] [CM6(A)]			Noise [Evening time (19:00-23:00)] [CM1, CM2, CM3] Noise [Night-time (23:00-07:00)] [CM1, CM2, CM3]	24 hr TSP
23-Oct	24-Oct	25-Oct	26-Oct	27-Oct	28-Oct	29-Oct
	1 hr TSP X3 [AM1, AM2, AM3] [AM4, AM5(A), AM6(A)] Noise [Daytime (07:00-19:00)] [CM1, CM2, CM3, CM4, CM5] [CM6(A), CM7(A), CM8(A)] Noise [Evening time (19:00-23:00)] [CM6(A)]			24 hr TSP	1 hr TSP X3 [AM1, AM2, AM3] [AM4, AM5(A), AM6(A)] Noise [Evening time (19:00-23:00)] [CM1, CM2, CM3] Noise [Night-time (23:00-07:00)] [CM1, CM2, CM3]	
30-Oct	31-Oct					

Air Quality Monitoring Station

AM1 - Tin Hau Temple
AM2 - Sai Tso Wan Recreation Ground
AM3 - Yau Lai Estate Bik Lai House
AM4⁽¹⁾ - Sitting-out Area at Cha Kwo Ling Village
AM4(A)⁽²⁾ - Cha Kwo Ling Public Cargo Working Area Administrative Office
AM5(A) - Tseung Kwan O DSD Desilting Compound
AM6(A) - Park Central, L1/F Open Space Area

Noise Monitoring Station

CM1 - Nga Lai House, Yau Lai Estate Phase 1, Yau Tong
CM2 - Bik Lai House, Yau Lai Estate Phase 1, Yau Tong
CM3 - Block S, Yau Lai Estate Phase 5, Yau Tong
CM4 - Tin Hau Temple, Cha Kwo Ling
CM5 - CCC Kei Fung Primary School, Yau Tong
CM6(A) - Site Boundary of Contract No. NE/2015/02 near Tower 1, Ocean Shores
CM7(A) - Site Boundary of Contract No. NE/2015/02 near Tower 7, Ocean Shores
CM8(A) - Park Central, L1/F Open Space Area

Note (1) For 1-hour TSP monitoring; (2) For 24-hour TSP monitoring

Agreement No. CE/59/2015 (EP)
Environmental Team for Tseung Kwan O - Lam Tin Tunnel - Design and Construction
Tentative Impact Water Quality Monitoring Schedule (October 2022)

Sunday	Monday	Tuesday	Wednesday	Thursday	Friday	Saturday
						1-Oct
2-Oct	3-Oct	4-Oct	5-Oct	6-Oct	7-Oct	8-Oct
	Mid-Ebb 8:00 Mid-Flood N/A		Mid-Ebb 08:32 Mid-Flood 16:30		Mid-Ebb 10:23 Mid-Flood 16:26	
9-Oct	10-Oct	11-Oct	12-Oct	13-Oct	14-Oct	15-Oct
	Mid-Ebb 12:31 Mid-Flood N/A		Mid-Ebb 13:42 Mid-Flood 8:00		Mid-Ebb 14:40 Mid-Flood 09:17	
16-Oct	17-Oct	18-Oct	19-Oct	20-Oct	21-Oct	22-Oct
	(1)		Mid-Ebb 8:00 Mid-Flood N/A		Mid-Ebb 09:26 Mid-Flood 16:25	
23-Oct	24-Oct	25-Oct	26-Oct	27-Oct	28-Oct	29-Oct
	Mid-Ebb 11:33 Mid-Flood 16:30		Mid-Ebb 12:51 Mid-Flood 8:00		Mid-Ebb 14:09 Mid-Flood 08:30	
30-Oct	31-Oct					
	Mid-Ebb N/A Mid-Flood 16:30					

The schedule may be changed due to unforeseen circumstances (adverse weather, etc)

(1): As a Tropical Cyclone signal Number 3 was hoisted on 17/10/2022, the Marine Water Quality Monitoring on that day was cancelled.

Monitoring Station:

C1, C2, G1, G2, G3, G4, M1, M2, M3, M4, M5, M6

**APPENDIX E
1-HOUR TSP MONITORING RESULTS
AND GRAPHICAL PRESENTATIONS**

APPENDIX E - 1-HOUR TSP MONITORING RESULTS

Location AM1 - Tin Hau Temple			
Date	Time	Weather	Particulate Concentration ($\mu\text{g}/\text{m}^3$)
6-Oct-22	13:00	Sunny	55.0
6-Oct-22	14:00	Sunny	107.8
6-Oct-22	15:00	Sunny	81.4
12-Oct-22	13:00	Sunny	97.5
12-Oct-22	14:00	Sunny	92.5
12-Oct-22	15:00	Sunny	102.5
18-Oct-22	12:30	Cloudy	60.0
18-Oct-22	13:30	Cloudy	55.0
18-Oct-22	14:30	Cloudy	67.5
24-Oct-22	11:45	Cloudy	65.0
24-Oct-22	12:45	Cloudy	57.5
24-Oct-22	13:45	Cloudy	45.0
28-Oct-22	13:15	Sunny	54.6
28-Oct-22	14:15	Sunny	58.8
28-Oct-22	15:15	Sunny	63.0
Average			70.9
Maximum			107.8
Minimum			45.0

Location AM2 - Sai Tso Wan Recreation Ground			
Date	Time	Weather	<i>Particulate Concentration ($\mu\text{g}/\text{m}^3$)</i>
6-Oct-22	11:02	Sunny	23.1
6-Oct-22	12:02	Sunny	31.5
6-Oct-22	13:02	Sunny	16.8
12-Oct-22	10:00	Sunny	21.0
12-Oct-22	11:00	Sunny	25.2
12-Oct-22	12:00	Sunny	33.6
18-Oct-22	16:30	Rainy	222.6
18-Oct-22	17:30	Rainy	226.8
18-Oct-22	18:30	Rainy	228.9
24-Oct-22	9:00	Sunny	46.2
24-Oct-22	10:00	Sunny	58.8
24-Oct-22	11:00	Sunny	52.5
28-Oct-22	15:40	Sunny	27.3
28-Oct-22	16:40	Sunny	23.1
28-Oct-22	17:40	Sunny	21.0
Average			70.6
Maximum			228.9
Minimum			16.8

APPENDIX E - 1-HOUR TSP MONITORING RESULTS

Location AM3 - Yau Lai Estate Bik Lai House			
Date	Time	Weather	<i>Particulate Concentration ($\mu\text{g}/\text{m}^3$)</i>
6-Oct-22	16:00	Sunny	57.2
6-Oct-22	17:00	Sunny	46.2
6-Oct-22	18:00	Sunny	41.8
12-Oct-22	10:00	Sunny	45.0
12-Oct-22	11:00	Sunny	37.5
12-Oct-22	12:00	Sunny	30.0
18-Oct-22	9:30	Sunny	77.5
18-Oct-22	10:30	Sunny	82.5
18-Oct-22	11:30	Sunny	85.0
24-Oct-22	14:00	Cloudy	50.0
24-Oct-22	15:00	Cloudy	62.5
24-Oct-22	16:00	Cloudy	57.5
28-Oct-22	11:55	Sunny	21.0
28-Oct-22	12:55	Sunny	27.3
28-Oct-22	13:55	Sunny	23.1
Average			49.6
Maximum			85.0
Minimum			21.0

Location AM4 - Sitting-out Area at Cha Kwo Ling Village			
Date	Time	Weather	<i>Particulate Concentration ($\mu\text{g}/\text{m}^3$)</i>
6-Oct-22	9:00	Sunny	26.4
6-Oct-22	10:00	Sunny	28.6
6-Oct-22	11:00	Sunny	30.8
12-Oct-22	16:00	Sunny	52.5
12-Oct-22	17:00	Sunny	62.5
12-Oct-22	18:00	Sunny	52.5
18-Oct-22	15:45	Rainy	57.5
18-Oct-22	16:45	Rainy	55.0
18-Oct-22	17:45	Rainy	50.0
24-Oct-22	9:00	Cloudy	80.0
24-Oct-22	10:00	Cloudy	87.5
24-Oct-22	11:00	Cloudy	95.0
28-Oct-22	14:35	Sunny	37.8
28-Oct-22	15:35	Sunny	39.9
28-Oct-22	16:35	Sunny	37.8
Average			52.9
Maximum			95.0
Minimum			26.4

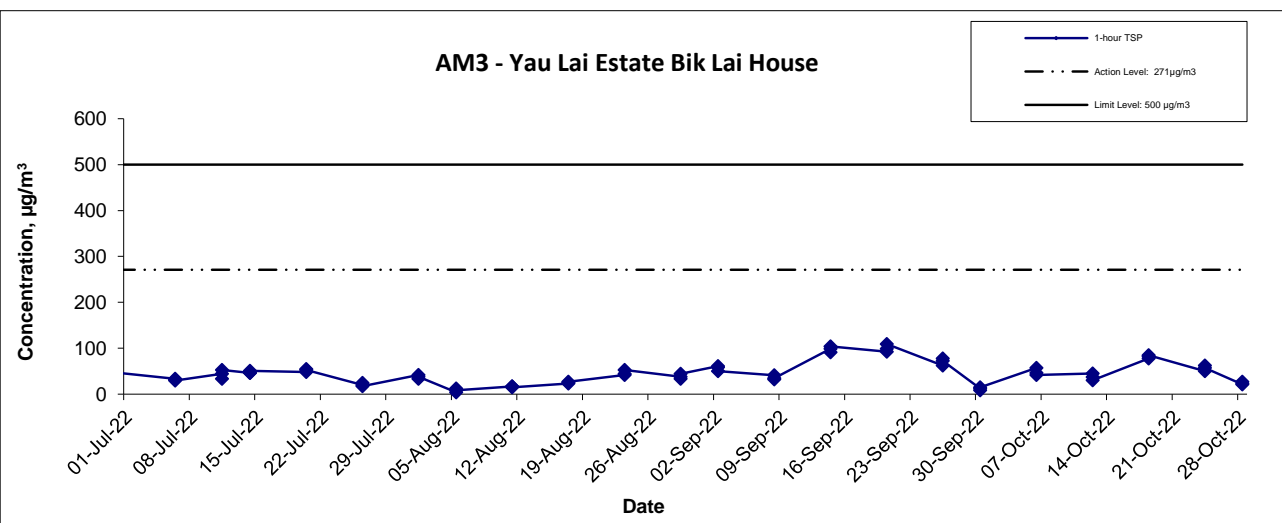
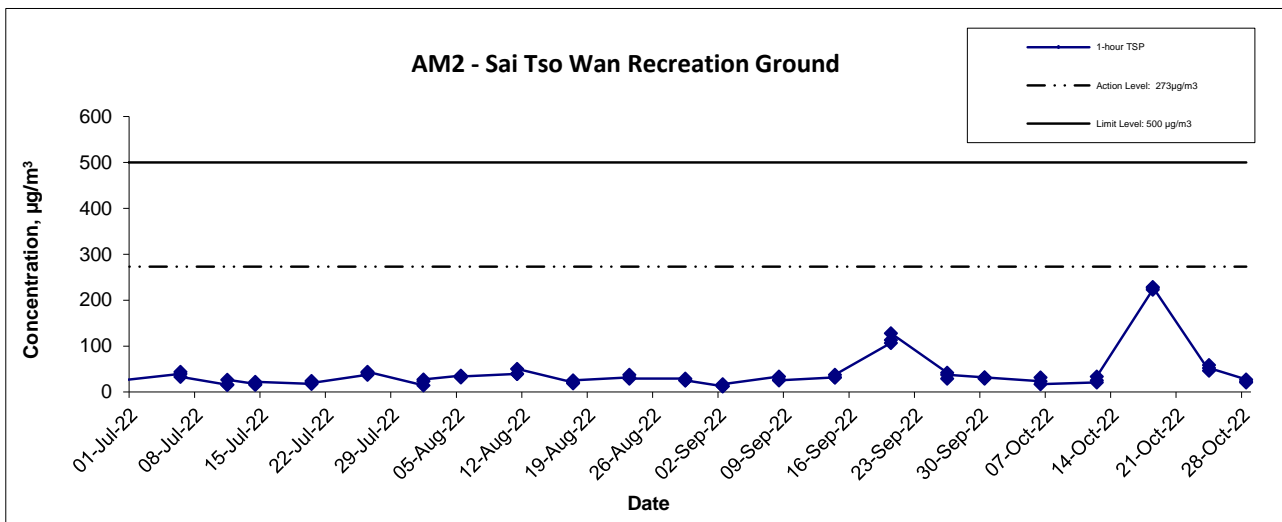
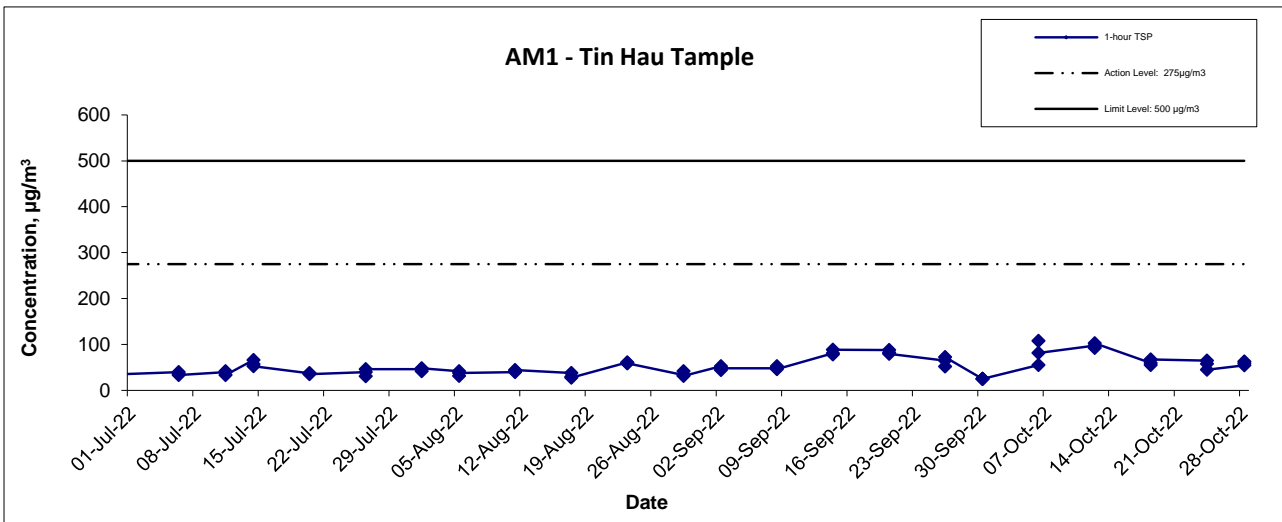
APPENDIX E - 1-HOUR TSP MONITORING RESULTS

Location AM5(A) - Tseung Kwan O DSD Desilting Compound			
Date	Time	Weather	<i>Particulate Concentration ($\mu\text{g}/\text{m}^3$)</i>
6-Oct-22	13:08	Sunny	58.8
6-Oct-22	14:08	Sunny	48.3
6-Oct-22	15:08	Sunny	56.7
12-Oct-22	16:00	Sunny	35.7
12-Oct-22	17:00	Sunny	27.3
12-Oct-22	18:00	Sunny	27.3
18-Oct-22	12:50	Cloudy	126.0
18-Oct-22	13:50	Cloudy	195.3
18-Oct-22	14:50	Cloudy	245.7
24-Oct-22	15:00	Fine	84.0
24-Oct-22	16:00	Fine	94.5
24-Oct-22	17:00	Fine	92.4
28-Oct-22	10:25	Sunny	33.6
28-Oct-22	11:25	Sunny	35.7
28-Oct-22	12:25	Sunny	31.5
		Average	79.5
		Maximum	245.7
		Minimum	27.3

Location AM6(A) - Park Central, L1/F Open Space Area			
Date	Time	Weather	<i>Particulate Concentration ($\mu\text{g}/\text{m}^3$)</i>
6-Oct-22	9:23	Sunny	35.7
6-Oct-22	10:23	Sunny	27.3
6-Oct-22	11:23	Sunny	25.2
12-Oct-22	14:00	Sunny	25.2
12-Oct-22	15:00	Sunny	25.2
12-Oct-22	16:00	Sunny	23.1
18-Oct-22	10:00	Cloudy	96.6
18-Oct-22	11:00	Cloudy	105.0
18-Oct-22	12:00	Cloudy	98.7
24-Oct-22	13:00	Fine	75.6
24-Oct-22	14:00	Fine	86.1
24-Oct-22	15:00	Fine	79.8
28-Oct-22	9:15	Sunny	37.8
28-Oct-22	10:15	Sunny	37.8
28-Oct-22	11:15	Sunny	35.7
		Average	54.3
		Maximum	105.0
		Minimum	23.1

APPENDIX E - 1-HOUR TSP MONITORING RESULTS

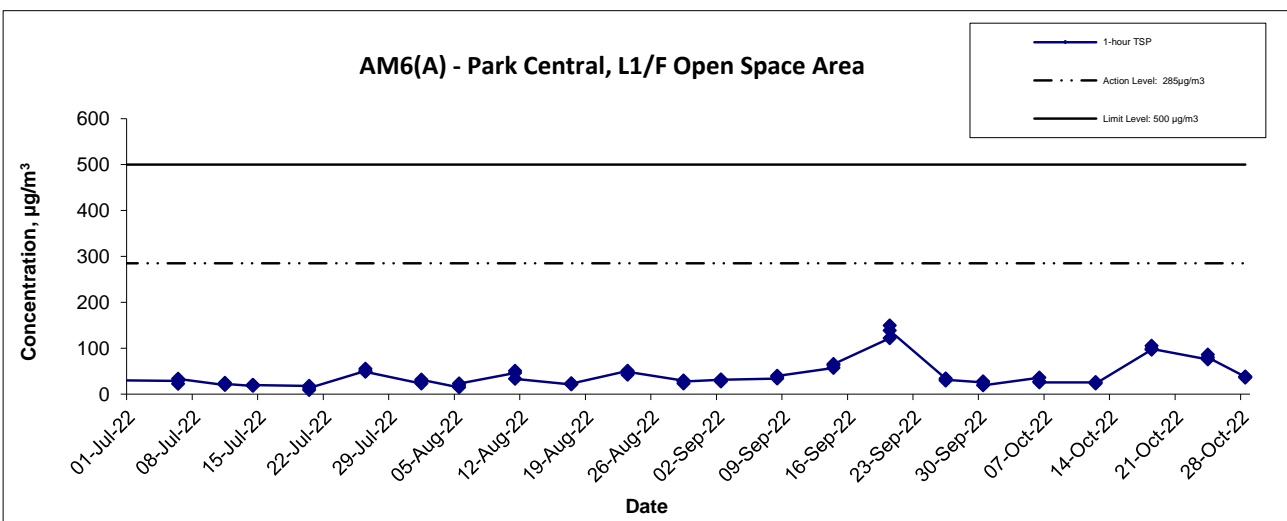
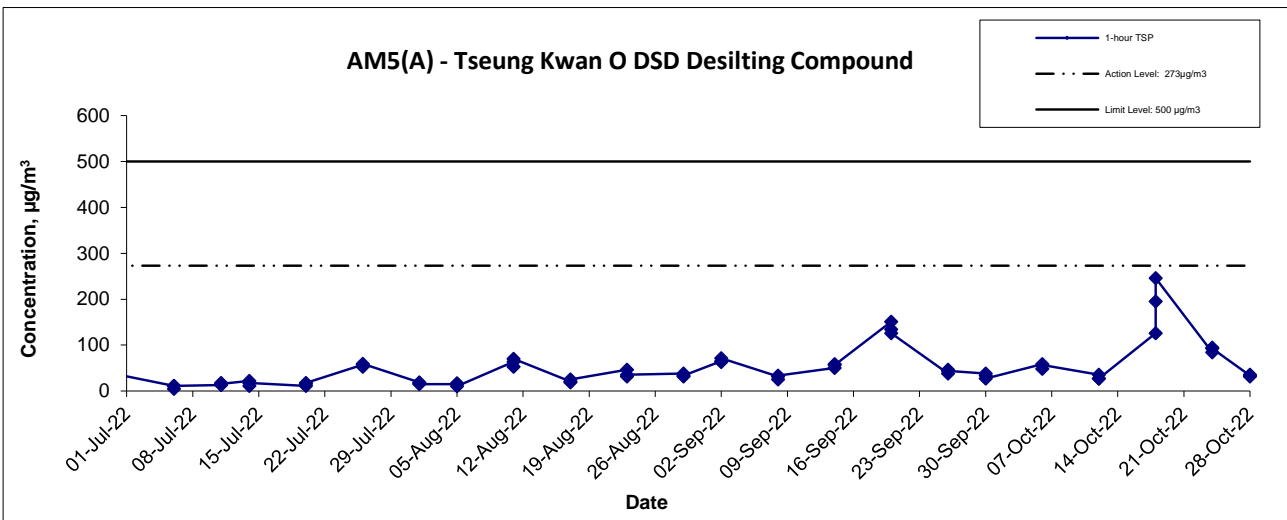
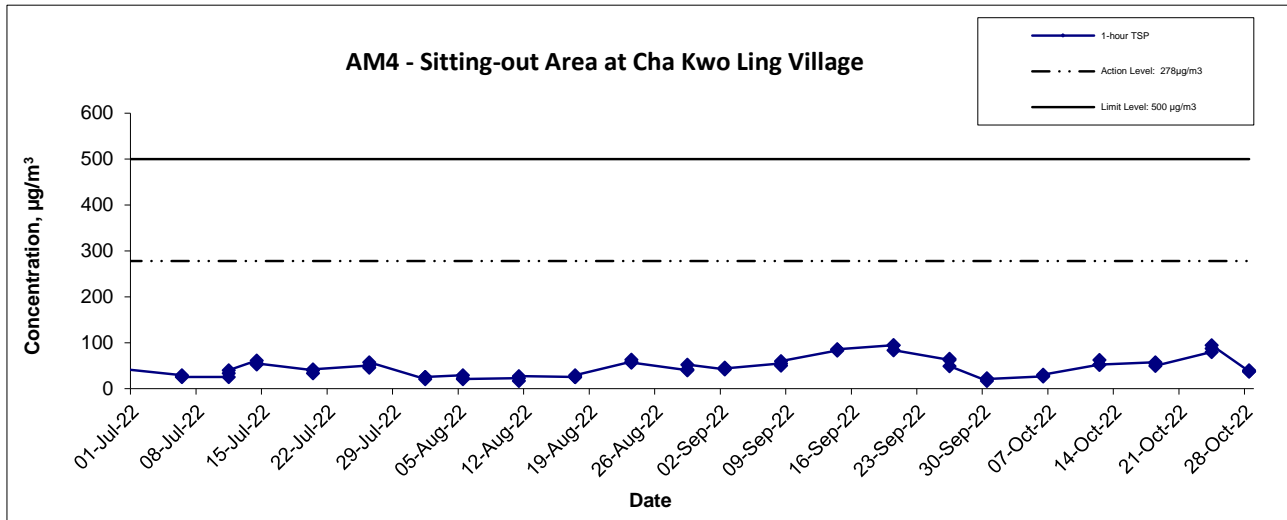
1-hr TSP Concentration Levels



Agreement No. CE/59/2015 (EP) Environmental Team for Tseung Kwan O - Lam Tin Tunnel - Design and Construction Graphical Presentation of 1-hour TSP Monitoring Results	Scale	N.T.S	Project No.	MA16034	
	Date	Oct-22	Appendix	E	

APPENDIX E - 1-HOUR TSP MONITORING RESULTS

1-hr TSP Concentration Levels



Agreement No. CE/59/2015 (EP) Environmental Team for Tseung Kwan O - Lam Tin Tunnel - Design and Construction Graphical Presentation of 1-hour TSP Monitoring Results	Scale	Project No.	
	Date	Appendix	
	N.T.S	MA16034	
	Oct-22	E	

**APPENDIX F
24-HOUR TSP MONITORING RESULTS
AND GRAPHICAL PRESENTATIONS**

Appendix F - 24-hour TSP Monitoring Results

Location AM1 - Tin Hau Temple

Start Date	Weather	Filter Weight (g)		Particulate	Elapse Time		Sampling Time(hrs.)	Flow Rate (m ³ /min.)		Av. flow (m ³ /min)	Total vol. (m ³)	Conc. (µg/m ³)
	Condition	Initial	Final	Weight (g)	Initial	Final		Initial	Final			
5-Oct-22	Sunny	3.3804	3.4460	0.0656	10698.5	10722.5	24.0	1.22	1.22	1.22	1756.2	37.4
11-Oct-22	Fine	3.3535	3.4633	0.1098	10728.5	10752.5	24.0	1.22	1.22	1.22	1760.3	62.4
17-Oct-22	Cloudy	3.3758	3.6320	0.2562	10752.5	10776.5	24.0	1.21	1.23	1.22	1758.2	145.7
22-Oct-22	Cloudy	3.3805	3.5095	0.1290	10776.5	10800.5	24.0	1.22	1.22	1.22	1755.0	73.5
27-Oct-22	Cloudy	3.3038	3.3939	0.0901	10800.5	10824.5	24.0	1.22	1.22	1.22	1760.3	51.2
											Min	37.4
											Max	145.7
											Average	74.0

Location AM2 - Sai Tso Wan Recreation Ground

Start Date	Weather	Filter Weight (g)		Particulate	Elapse Time		Sampling Time(hrs.)	Flow Rate (m ³ /min.)		Av. flow (m ³ /min)	Total vol. (m ³)	Conc. (µg/m ³)
	Condition	Initial	Final	Weight (g)	Initial	Final		Initial	Final			
5-Oct-22	Sunny	3.3129	3.4547	0.1418	31831.2	31855.2	24.0	1.22	1.22	1.22	1756.6	80.7
11-Oct-22	Sunny	3.3127	3.3700	0.0573	31888.6	31912.6	24.0	1.23	1.22	1.22	1762.0	32.5
17-Oct-22	Fine	3.2888	3.4786	0.1898	31936.6	31960.6	24.0	1.21	1.23	1.22	1760.4	107.8
22-Oct-22	Fine	3.3700	3.4616	0.0916	31960.6	31984.6	24.0	1.22	1.22	1.22	1755.9	52.2
27-Oct-22	Sunny	3.3780	3.4547	0.0767	31984.6	32008.6	24.0	1.22	1.22	1.22	1762.0	43.5
											Min	32.5
											Max	107.8
											Average	63.4

Location AM3 - Yau Lai Estate, Bik Lai House

Start Date	Weather	Filter Weight (g)		Particulate	Elapse Time		Sampling Time(hrs.)	Flow Rate (m ³ /min.)		Av. flow (m ³ /min)	Total vol. (m ³)	Conc. (µg/m ³)
	Condition	Initial	Final	Weight (g)	Initial	Final		Initial	Final			
5-Oct-22	Sunny	3.3022	3.3474	0.0452	6113.7	6137.7	24.0	1.22	1.22	1.22	1757.5	25.7
11-Oct-22	Sunny	3.3299	3.3718	0.0419	6137.7	6161.7	24.0	1.22	1.22	1.22	1759.9	23.8
17-Oct-22	Sunny	3.3541	3.4144	0.0603	6161.7	6185.7	24.0	1.21	1.23	1.22	1757.5	34.3
22-Oct-22	Cloudy	3.3694	3.3848	0.0154	6185.7	6209.7	24.0	1.22	1.22	1.22	1753.8	8.8
27-Oct-22	Sunny	3.3585	3.3911	0.0326	6209.7	6233.7	24.0	1.22	1.22	1.22	1759.9	18.5
											Min	8.8
											Max	34.3
											Average	22.2

Location AM4(B) - Flat 103 Cha Kwo Ling Village

Start Date	Weather	Filter Weight (g)		Particulate	Elapse Time		Sampling Time(hrs.)	Flow Rate (m ³ /min.)		Av. flow (m ³ /min)	Total vol. (m ³)	Conc. (µg/m ³)
	Condition	Initial	Final	Weight (g)	Initial	Final		Initial	Final			
5-Oct-22	Sunny	3.3000	3.5186	0.2186	17127.9	17151.9	24.0	1.23	1.23	1.23	1766.8	123.7
11-Oct-22	Sunny	3.3109	3.5296	0.2187	17151.9	17175.9	24.0	1.24	1.23	1.24	1778.8	122.9
17-Oct-22	Fine	3.3010	3.6672	0.3662	17175.9	17199.9	24.0	1.23	1.24	1.23	1776.7	206.1
22-Oct-22	Cloudy	3.3239	3.5050	0.1811	17199.9	17223.9	24.0	1.23	1.23	1.23	1773.3	102.1
27-Oct-22	Sunny	3.3725	3.5640	0.1915	17223.9	17247.9	24.0	1.24	1.24	1.24	1778.8	107.7
											Min	102.1
											Max	206.1
											Average	132.5

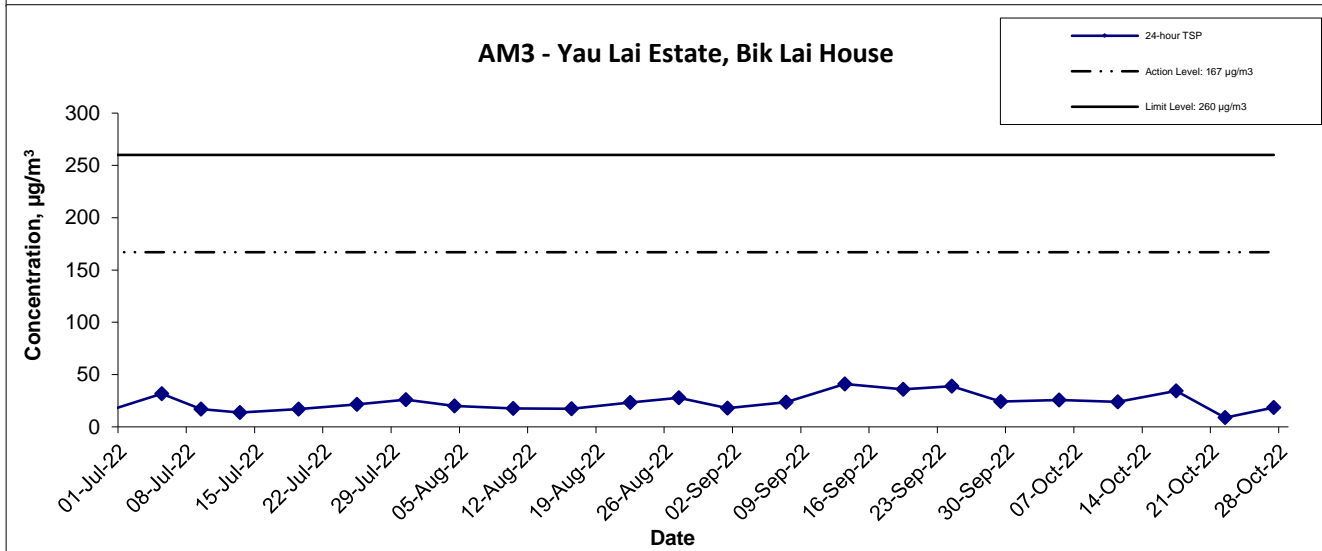
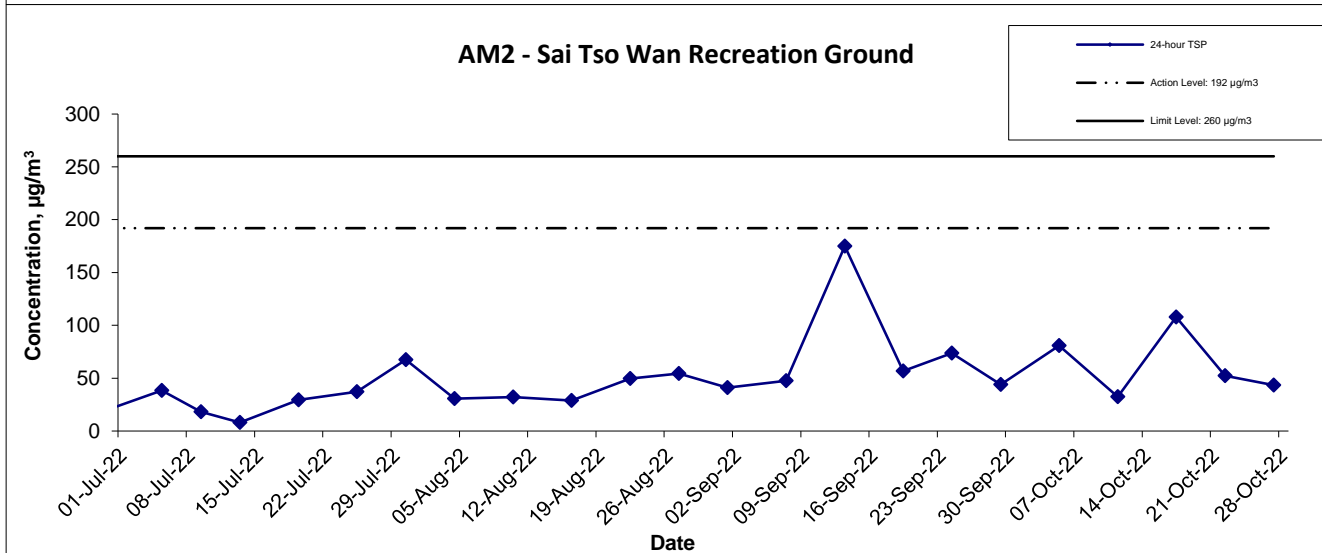
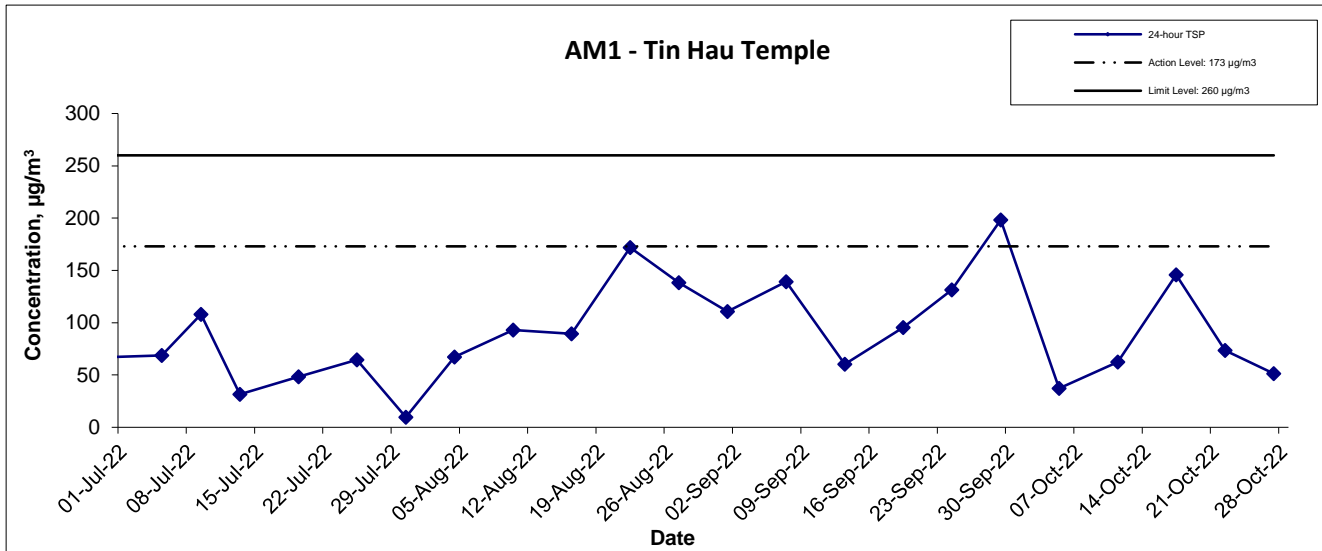
Location AM5(A) - Tseung Kwan O DSD Desilting Compound

Start Date	Weather	Filter Weight (g)		Particulate	Elapse Time		Sampling Time(hrs.)	Flow Rate (m ³ /min.)		Av. flow (m ³ /min)	Total vol. (m ³)	Conc. (µg/m ³)
	Condition	Initial	Final	Weight (g)	Initial	Final		Initial	Final			
5-Oct-22	Sunny	3.3256	3.3916	0.0660	33455.1	33479.1	24.0	1.22	1.22	1.22	1757.4	37.6
11-Oct-22	Sunny	3.2804	3.3677	0.0873	33479.1	33503.1	24.0	1.22	1.22	1.22	1760.2	49.6
17-Oct-22	Sunny	3.3273	3.5646	0.2373	33503.1	33527.1	24.0	1.21	1.23	1.22	1757.2	135.0
22-Oct-22	Fine	3.3672	3.4437	0.0765	33527.1	33551.1	24.0	1.22	1.22	1.22	1753.6	43.6
27-Oct-22	Sunny	3.3659	3.4400	0.0741	33551.1	33575.1	24.0	1.22	1.22	1.22	1759.4	42.1
											Min	37.6
											Max	135.0
											Average	61.6

Location AM6(A) - Park Central, L1/F Open Space Area

Start Date	Weather	Filter Weight (g)		Particulate	Elapse Time		Sampling Time(hrs.)	Flow Rate (m ³ /min.)		Av. flow (m ³ /min)	Total vol. (m ³)	Conc. (µg/m ³)
	Condition	Initial	Final	Weight (g)	Initial	Final		Initial	Final			
5-Oct-22	Sunny	3.3247	3.3656	0.0409	5116.9	5140.9	24.0	1.23	1.23	1.23	1767.4	23.1
11-Oct-22	Sunny	3.3030	3.3478	0.0448	5140.9	5164.9	24.0	1.24	1.24	1.24	1780.7	25.2
17-Oct-22	Sunny	3.3268	3.3524	0.0256	5188.9	5212.9	24.0	1.23	1.24	1.23	1778.3	14.4
22-Oct-22	Fine	3.3176	3.3578	0.0402	5212.9	5236.9	24.0	1.23	1.23	1.23	1774.6	22.7
27-Oct-22	Cloudy	3.3652	3.3773	0.0121	5236.9	5260.9	24.0	1.24	1.24	1.24	1780.6	6.8
											Min	6.8
											Max	25.2
											Average	18.4

24-hr TSP Concentration Levels



Agreement No. CE/59/2015 (EP)
Environmental Team for Tseung Kwan O - Lam Tin Tunnel -
Design and Construction

Graphical Presentation of 24-hour TSP Monitoring Results

Scale

N.T.S

Date

Oct-22

Project

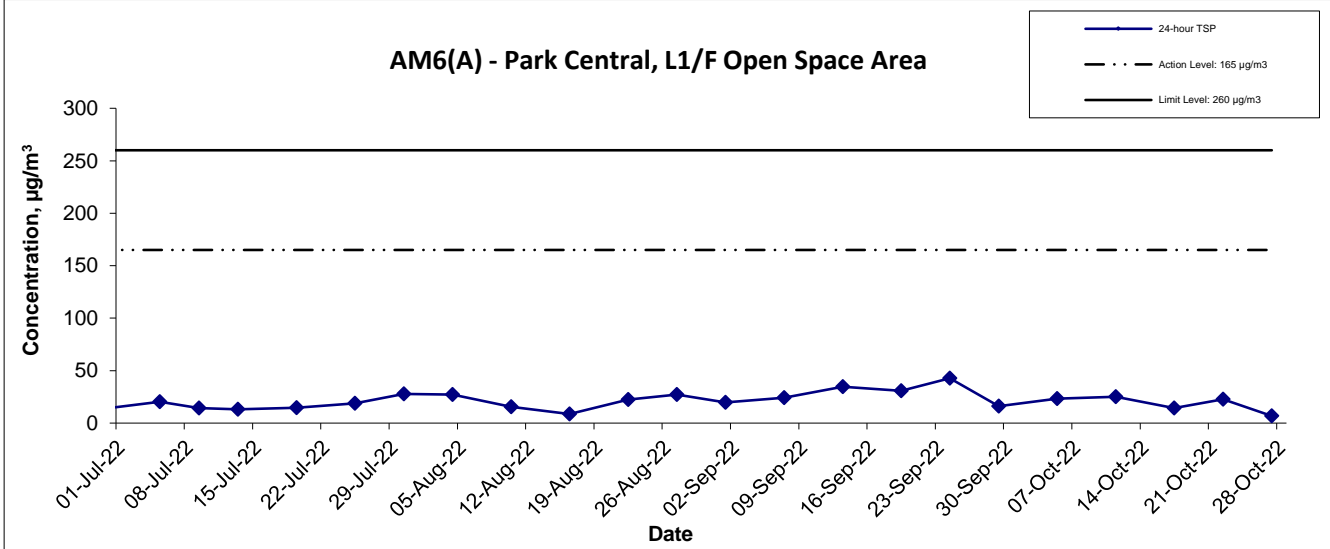
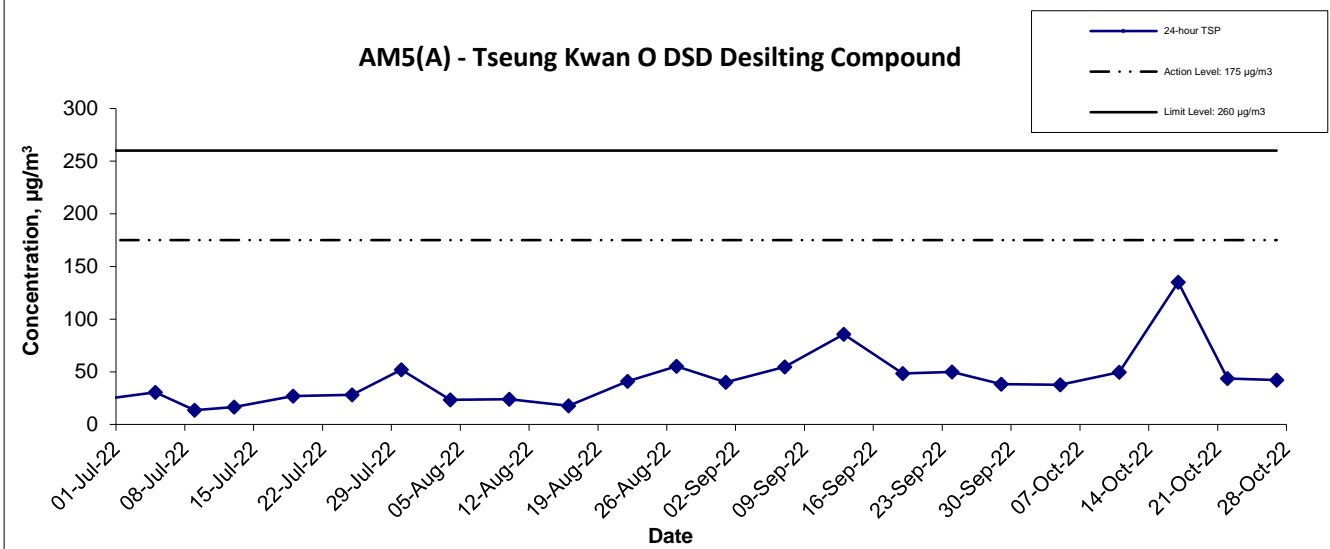
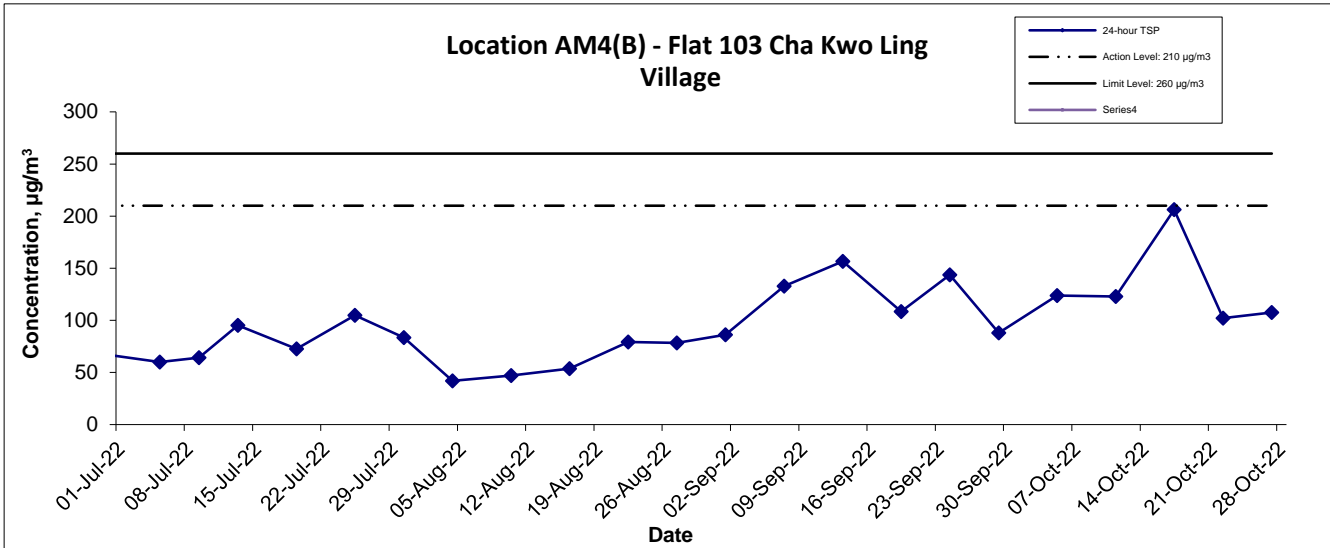
No. MA16034

Appendix

F

CINOTECH

24-hr TSP Concentration Levels



Agreement No. CE/59/2015 (EP) Environmental Team for Tseung Kwan O - Lam Tin Tunnel - Design and Construction Graphical Presentation of 24-hour TSP Monitoring Results	Scale	N.T.S	Project No.	MA16034	
	Date	Oct-22	Appendix	F	

**APPENDIX G
NOISE MONITORING RESULTS AND
GRAPHICAL PRESENTATIONS**

Appendix G - Noise Monitoring Results

Location CM1 - Nga Lai House, Yau Lai Estate Phase 1, Yau Tong

Date	Time	Weather	Unit: dB (A) (30-min)				
			Measured Noise Level			Baseline Level	Construction Noise Level
			L _{eq}	L ₁₀	L ₉₀	L _{eq}	L _{eq}
06-Oct-22	15:00	Sunny	73.4	76.3	71.3	65.5	73
12-Oct-22	10:35	Sunny	75.3	78.7	67.3	65.5	75
18-Oct-22	11:32	Cloudy	67.0	68.4	65.3	65.5	62
24-Oct-22	15:39	Cloudy	71.3	72.5	69.9	65.5	70

Location CM2 - Bik Lai House, Yau Lai Estate Phase 1, Yau Tong

Date	Time	Weather	Unit: dB (A) (30-min)				
			Measured Noise Level			Baseline Level	Construction Noise Level
			L _{eq}	L ₁₀	L ₉₀	L _{eq}	L _{eq}
06-Oct-22	16:00	Sunny	73.8	76.1	70.7	63.6	73
12-Oct-22	11:20	Sunny	67.7	69.1	65.8	63.6	66
18-Oct-22	22:50	Cloudy	73.7	77.1	68.2	63.6	73
24-Oct-22	14:59	Cloudy	72.8	74.7	70.5	63.6	72

Location CM3 - Block S, Yau Lai Estate Phase 5, Yau Tong

Date	Time	Weather	Unit: dB (A) (30-min)				
			Measured Noise Level			Baseline Level	Construction Noise Level
			L _{eq}	L ₁₀	L ₉₀	L _{eq}	L _{eq}
06-Oct-22	14:00	Sunny	71.1	73.6	70.2	65.6	70
12-Oct-22	9:50	Sunny	70.3	72.1	68.1	65.6	69
18-Oct-22	10:05	Cloudy	70.7	73.0	67.4	65.6	69
24-Oct-22	14:13	Cloudy	71.8	73.4	70.1	65.6	70.6

Location CM4 - Tin Hau Temple, Cha Kwo Ling

Date	Time	Weather	Unit: dB (A) (30-min)				
			Measured Noise Level			Baseline Level	Construction Noise Level
			L _{eq}	L ₁₀	L ₉₀	L _{eq}	L _{eq}
06-Oct-22	9:00	Sunny	62.6	65.5	58.8	62.0	54
12-Oct-22	13:44	Sunny	59.7	61.7	55.5	62.0	60 Measured ≤ Baseline
18-Oct-22	13:32	Sunny	67.3	69.3	59.3	62.0	66
24-Oct-22	10:35	Cloudy	72.7	74.6	69.2	62.0	72

Location CM5 - CCC Kei Faat Primary School, Yau Tong

Date	Time	Weather	Unit: dB (A) (30-min)				
			Measured Noise Level			Baseline Level	Construction Noise Level
			L _{eq}	L ₁₀	L ₉₀	L _{eq}	L _{eq}
06-Oct-22	13:00	Sunny	68.4	70.4	65.6	68.2	55
12-Oct-22	9:10	Sunny	67.2	69.2	64.1	68.2	67 Measured ≤ Baseline
18-Oct-22	9:20	Cloudy	67.0	69.3	63.7	68.2	67 Measured ≤ Baseline
24-Oct-22	13:30	Cloudy	68.8	71.2	64.9	68.2	60

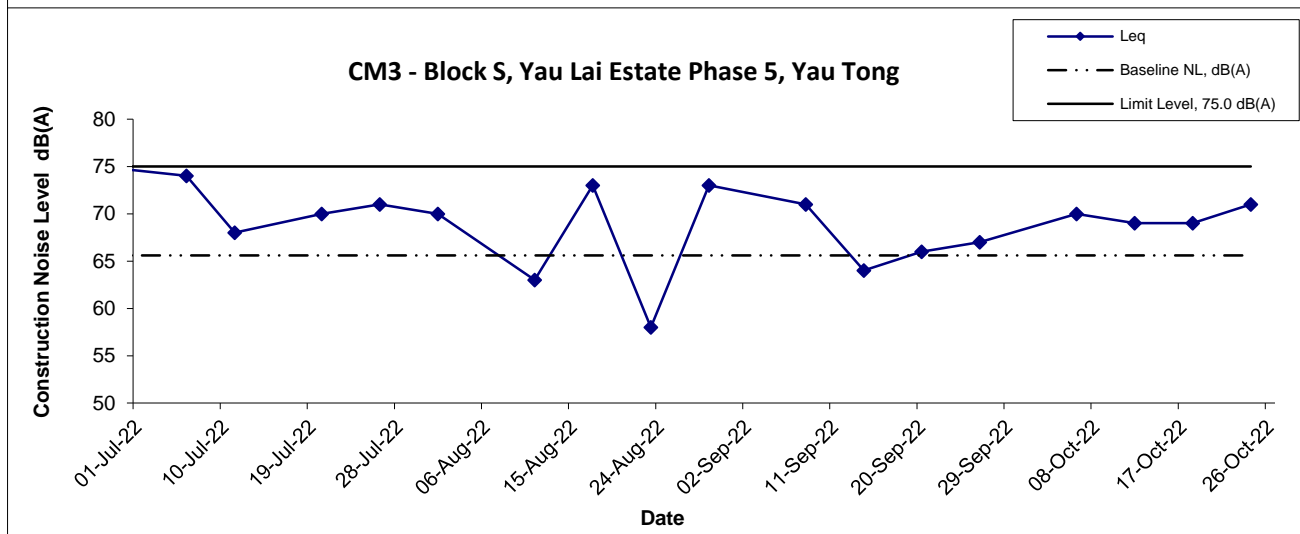
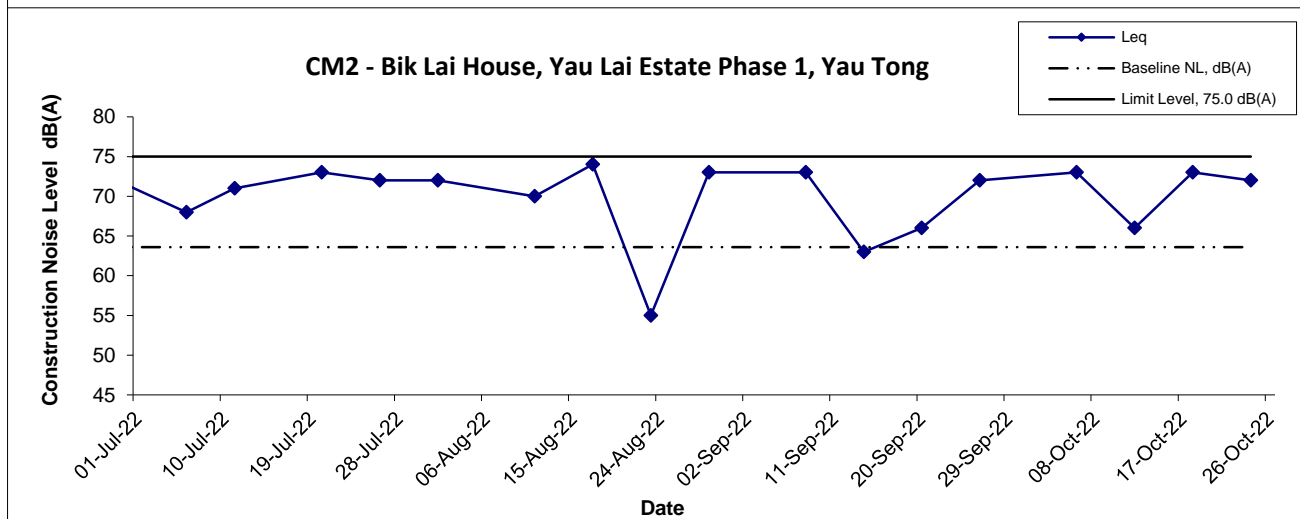
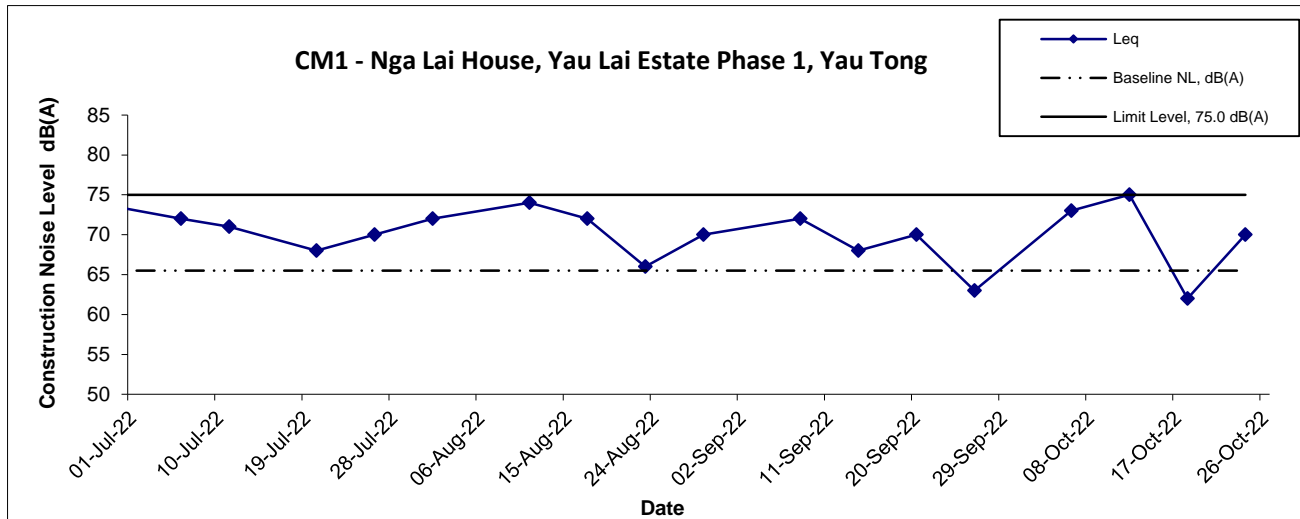
Appendix G - Noise Monitoring Results

Location CM6(A) - Site Boundary of Contract No. NE/2015/02 near Tower 1, Ocean Shores							
Date	Time	Weather	Unit: dB (A) (30-min)				
			Measured Noise Level			Baseline Level	Construction Noise Level
			L _{eq}	L ₁₀	L ₉₀	L _{eq}	L _{eq}
06-Oct-22	16:37	Sunny	56.1	57.4	52.4	61.9	56 Measured ≤ Baseline
12-Oct-22	17:08	Sunny	55.3	57.1	52.5	61.9	55 Measured ≤ Baseline
18-Oct-22	15:05	Drizzle	60.9	63.3	57.7	61.9	61 Measured ≤ Baseline
24-Oct-22	15:25	Fine	61.6	65.0	56.7	61.9	62 Measured ≤ Baseline

Location CM7(A) - Site Boundary of Contract No. NE/2015/02 near Tower 7, Ocean Shores							
Date	Time	Weather	Unit: dB (A) (30-min)				
			Measured Noise Level			Baseline Level	Construction Noise Level
			L _{eq}	L ₁₀	L ₉₀	L _{eq}	L _{eq}
06-Oct-22	14:13	Sunny	63.2	66.7	54.8	58.3	62
12-Oct-22	16:39	Sunny	56.8	58.7	54.7	58.3	57 Measured ≤ Baseline
18-Oct-22	14:10	Drizzle	66.5	69.5	58.4	58.3	66
24-Oct-22	16:05	Fine	61.1	62.8	57.7	58.3	58

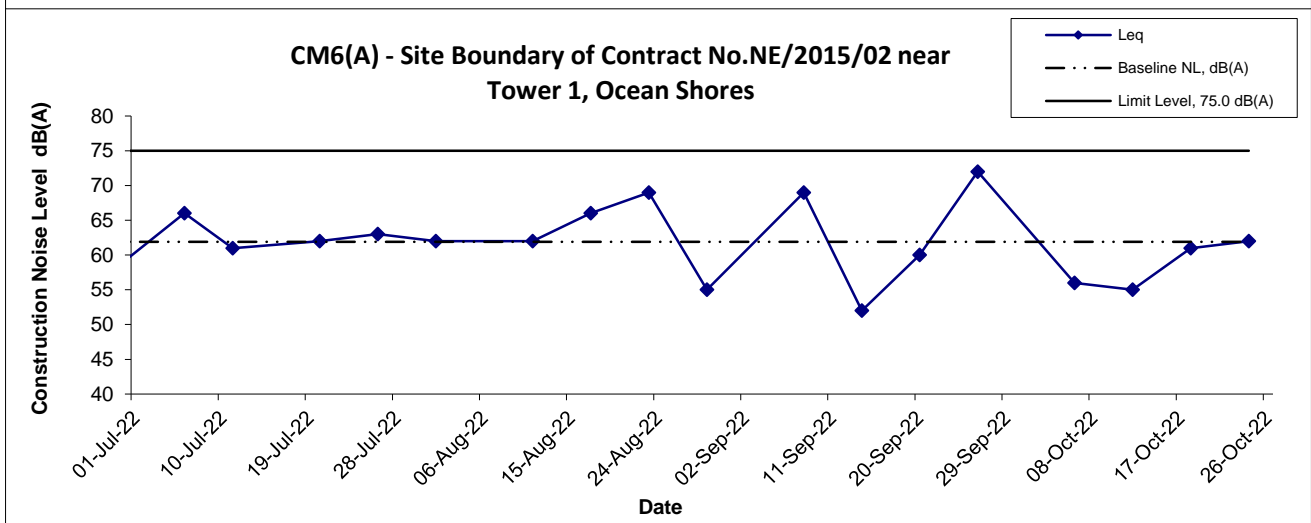
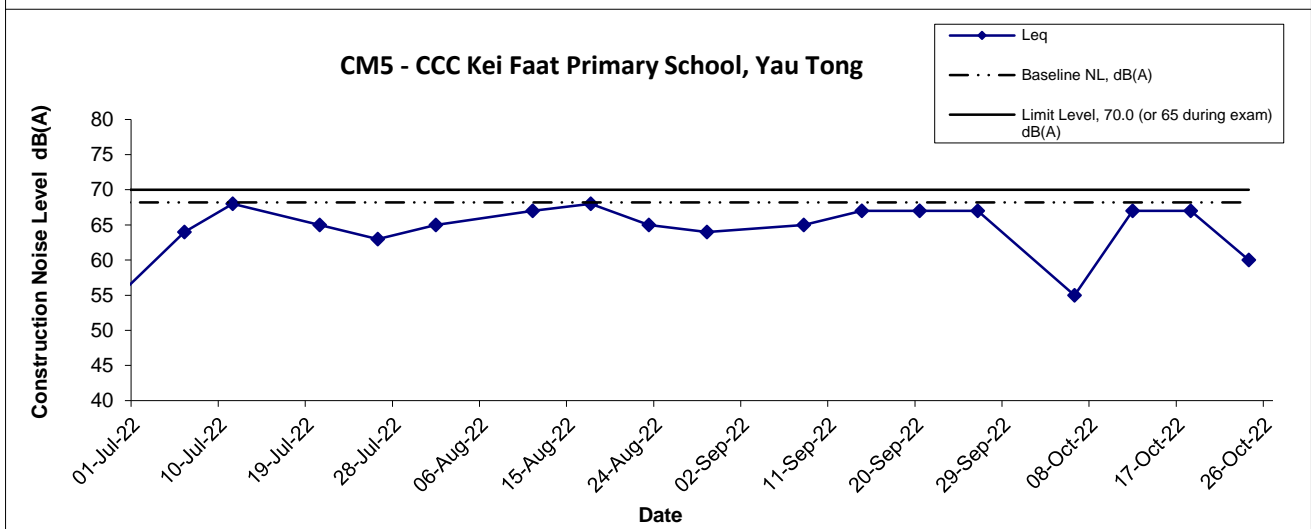
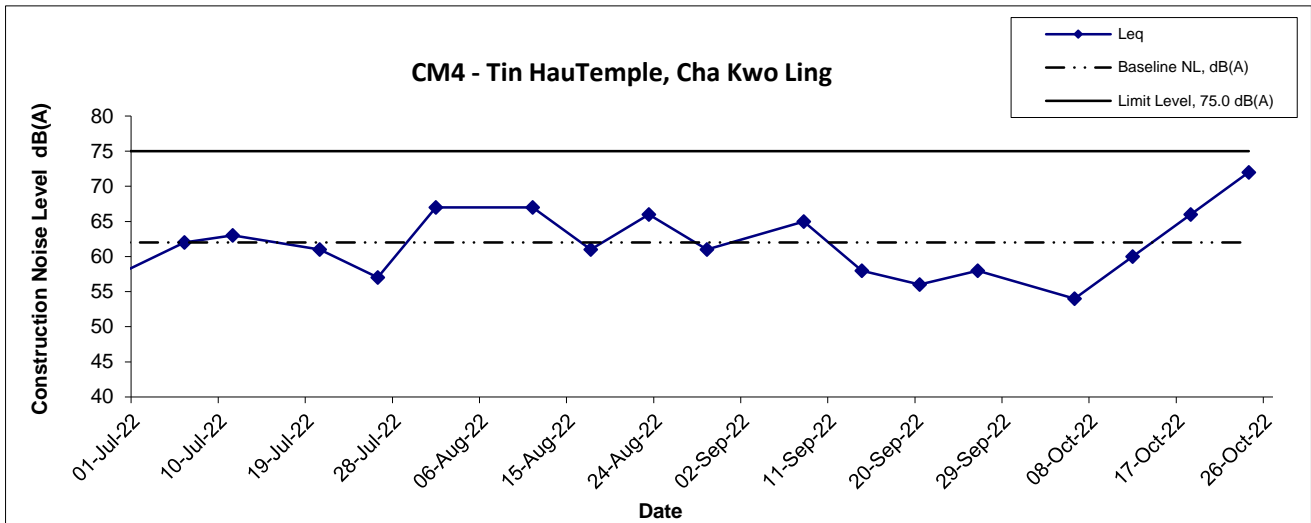
Location CM8(A) - Park Central, L1/F Open Space Area							
Date	Time	Weather	Unit: dB (A) (30-min)				
			Measured Noise Level			Baseline Level	Construction Noise Level
			L _{eq}	L ₁₀	L ₉₀	L _{eq}	L _{eq}
06-Oct-22	9:29	Sunny	57.6	58.0	53.5	69.1	58 Measured ≤ Baseline
12-Oct-22	14:15	Sunny	66.6	70.0	60.4	69.1	67 Measured ≤ Baseline
18-Oct-22	10:20	Cloudy	66.5	68.7	62.9	69.1	67 Measured ≤ Baseline
24-Oct-22	13:07	Fine	66.5	68.0	62.2	69.1	67 Measured ≤ Baseline

Noise Levels



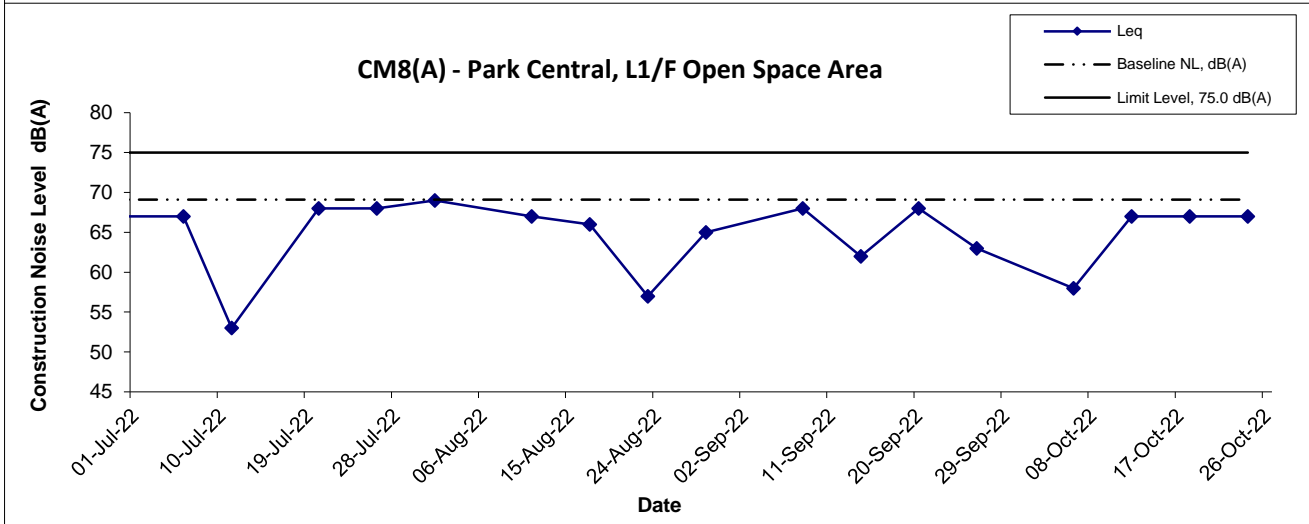
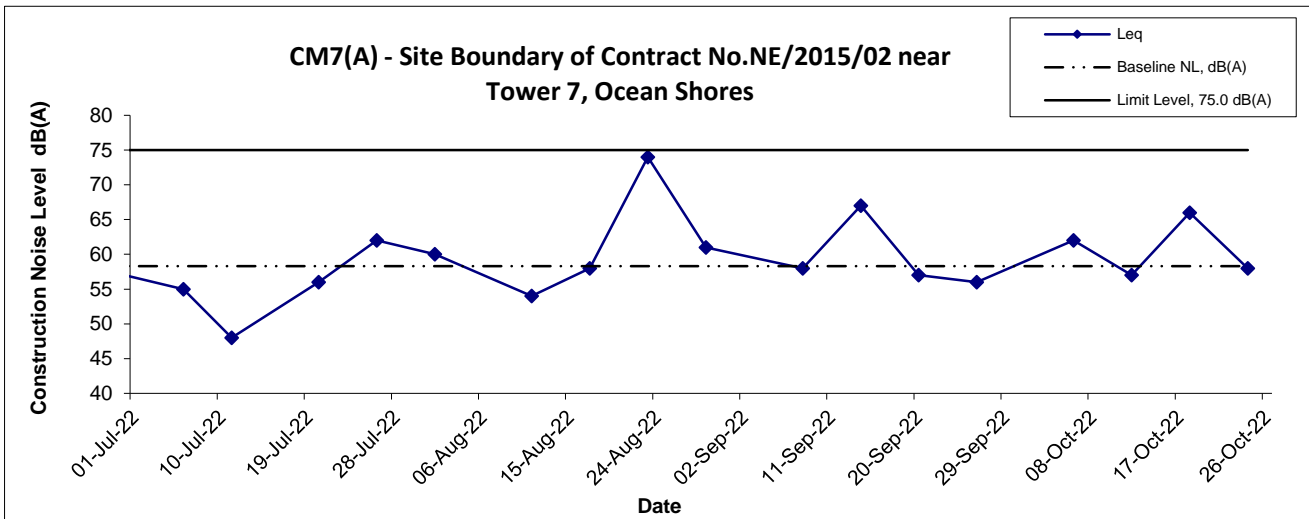
Title Agreement No. CE/59/2015 (EP) Environmental Team for Tseung Kwan O - Lam Tin Tunnel - Design and Construction Graphical Presentation of Construction Noise Monitoring Results	Scale	Project	CINOTECH
	N.T.S	No. MA16034	
	Date Oct-22	Appendix G	

Noise Levels



Title Agreement No. CE/59/2015 (EP) Environmental Team for Tseung Kwan O - Lam Tin Tunnel - Design and Construction Graphical Presentation of Construction Noise Monitoring Results	Scale	Project	
	N.T.S	No. MA16034	
	Date	Appendix	
	Oct-22	G	

Noise Levels



Title Agreement No. CE/59/2015 (EP) Environmental Team for Tseung Kwan O - Lam Tin Tunnel - Design and Construction Graphical Presentation of Construction Noise Monitoring Results	Scale N.T.S	Project No. MA16034	
	Date Oct-22	Appendix G	

Appendix G - Noise Monitoring Results

(Restricted Hours - 19:00 to 23:00 on all other days & 07:00 to 23:00 holidays)

Location CM1 - Nga Lai House, Yau Lai Estate Phase 1, Yau Tong												
Date	Time	Weather	dB (A) (5-min)				Average L _{eq}	Baseline Level	Construction Noise Level			
			L _{eq}	L ₁₀	L ₉₀	L _{eq}		L _{eq}				
7-Oct-22	21:00	Fine	63.4	65.8	61.6	63.3	64.4	63Measured ≤ Baseline				
	21:05		63.3	65.6	61.4							
	21:10		63.2	65.5	61.3							
14-Oct-22	21:40	Fine	64.0	65.0	62.5	63.9			64.4	64Measured ≤ Baseline		
	21:45		64.4	65.6	63.0							
	21:50		63.2	64.4	61.5							
21-Oct-22	22:00	Fine	53.0	55.1	50.2	52.4					64.4	52Measured ≤ Baseline
	22:05		52.2	54.0	50.3							
	22:10		51.8	53.2	50.2							
28-Oct-22	22:00	Fine	53.0	55.1	50.2	52.4	64.4	52Measured ≤ Baseline				
	22:05		52.2	54.0	50.3							
	22:10		51.8	53.2	50.2							

Location CM2 - Bik Lai House, Yau Lai Estate Phase 1, Yau Tong												
Date	Time	Weather	dB (A) (5-min)				Average L _{eq}	Baseline Level	Construction Noise Level			
			L _{eq}	L ₁₀	L ₉₀	L _{eq}		L _{eq}				
7-Oct-22	22:00	Fine	62.3	65.1	60.9	62.1	62.2	62Measured ≤ Baseline				
	22:05		62.1	64.9	60.8							
	22:10		62.0	64.6	60.7							
14-Oct-22	20:55	Fine	64.0	65.3	62.9	64.3			62.2	60		
	21:00		64.5	65.8	63.1							
	21:05		64.5	65.6	62.7							
21-Oct-22	21:15	Fine	53.9	55.2	52.1	54.5					62.2	55Measured ≤ Baseline
	21:20		54.9	56.3	52.8							
	21:25		54.6	55.9	52.6							
28-Oct-22	21:15	Fine	53.9	55.2	52.1	54.5	62.2	55Measured ≤ Baseline				
	21:20		54.9	56.3	52.8							
	21:25		54.6	55.9	52.6							

Location CM3 - Block S, Yau Lai Estate Phase 5, Yau Tong												
Date	Time	Weather	dB (A) (5-min)				Average L _{eq}	Baseline Level	Construction Noise Level			
			L _{eq}	L ₁₀	L ₉₀	L _{eq}		L _{eq}				
7-Oct-22	22:40	Fine	61.3	63.6	60.0	61.1	64.7	61Measured ≤ Baseline				
	22:45		61.2	63.4	59.9							
	22:50		60.7	63.0	59.1							
14-Oct-22	22:40	Fine	60.8	62.4	59.3	59.5			64.7	60Measured ≤ Baseline		
	22:45		60.8	61.9	59.1							
	22:50		54.5	55.5	53.4							
21-Oct-22	20:20	Fine	55.1	56.2	53.7	54.9					64.7	55Measured ≤ Baseline
	20:25		55.2	56.5	53.9							
	20:30		54.5	55.5	53.4							
28-Oct-22	22:00	Fine	58.6	60.3	55.2	56.4	64.7	56Measured ≤ Baseline				
	21:15		54.6	55.9	52.6							
	20:20		54.5	55.5	53.4							

Location CM6(A) - Site Boundary of Contract No. NE/2015/02 near Tower 1, Ocean Shores												
Date	Time	Weather	dB (A) (5-min)				Average L _{eq}	Baseline Level	Construction Noise Level			
			L _{eq}	L ₁₀	L ₉₀	L _{eq}		L _{eq}				
6-Oct-22	19:00	Fine	49.7	51.3	47.6	49.0	60.2	60Measured ≤ Baseline				
	19:05		50.2	50.7	46.7							
	19:10		45.9	49.3	45.4							
12-Oct-22	19:00	Fine	59.1	61.7	47.0	63.5			60.2	61		
	19:05		65.8	68.7	52.3							
	19:10		63.2	66.9	49.6							
18-Oct-22	19:10	Drizzle	56.1	59.1	51.0	56.5					60.2	57Measured ≤ Baseline
	19:15		53.2	56.5	47.9							
	19:20		58.6	60.3	55.2							
24-Oct-22	19:19	Fine	51.3	50.7	47.4	50.5	60.2	51Measured ≤ Baseline				
	19:24		50.2	52.2	46.9							
	19:29		50.0	52.2	46.5							

Appendix G - Noise Monitoring Results

(Restricted Hours - 2300-0700 on all days)

Location CM1 - Nga Lai House, Yau Lai Estate Phase 1, Yau Tong									
Date	Time	Weather	dB (A) (5-min)				Average L _{eq}	Baseline Level	Construction Noise Level
			L _{eq}	L ₁₀	L ₉₀	L _{eq}		L _{eq}	
7-Oct-22	23:50	Fine	57.7	59.3	55.9	57.5	61.9	58Measured ≤ Baseline	
	23:55		57.5	59.1	55.7				
	0:00		57.3	59.0	55.4				
14-Oct-22	23:50	Fine	61.6	62.9	59.7	61.8	62.8	62Measured ≤ Baseline	
	23:55		61.6	63.2	59.7				
	0:00		62.2	64.7	59.7				
21-Oct-22	23:00	Fine	51.6	52.7	49.8	51.4	63.7	51Measured ≤ Baseline	
	23:05		51.4	52.6	50.0				
	23:10		51.3	52.8	49.3				
28-Oct-22	23:00	Fine	51.6	52.7	49.8	51.4	63.7	51Measured ≤ Baseline	
	23:05		51.4	52.6	50.0				
	23:10		51.3	52.8	49.3				

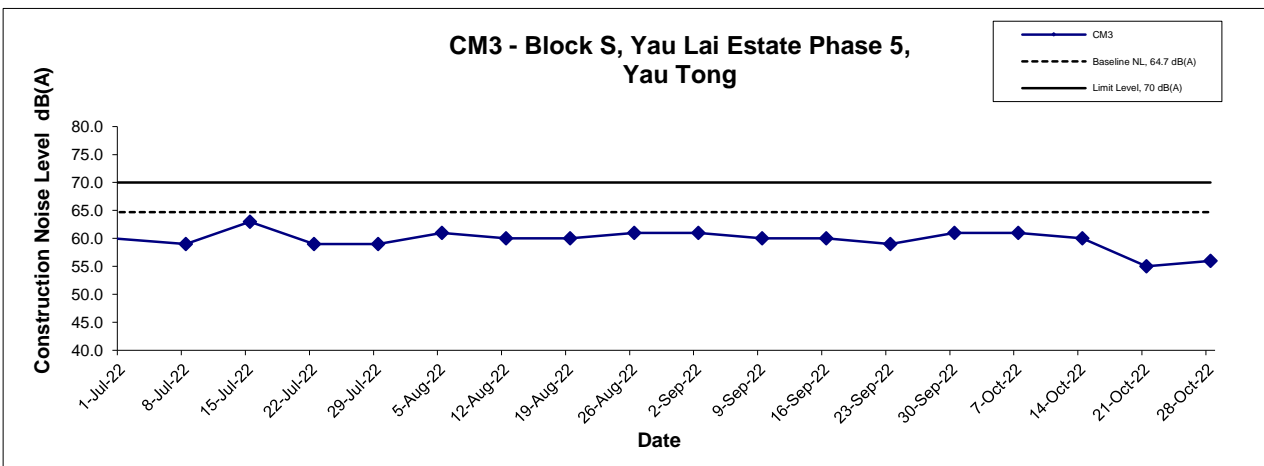
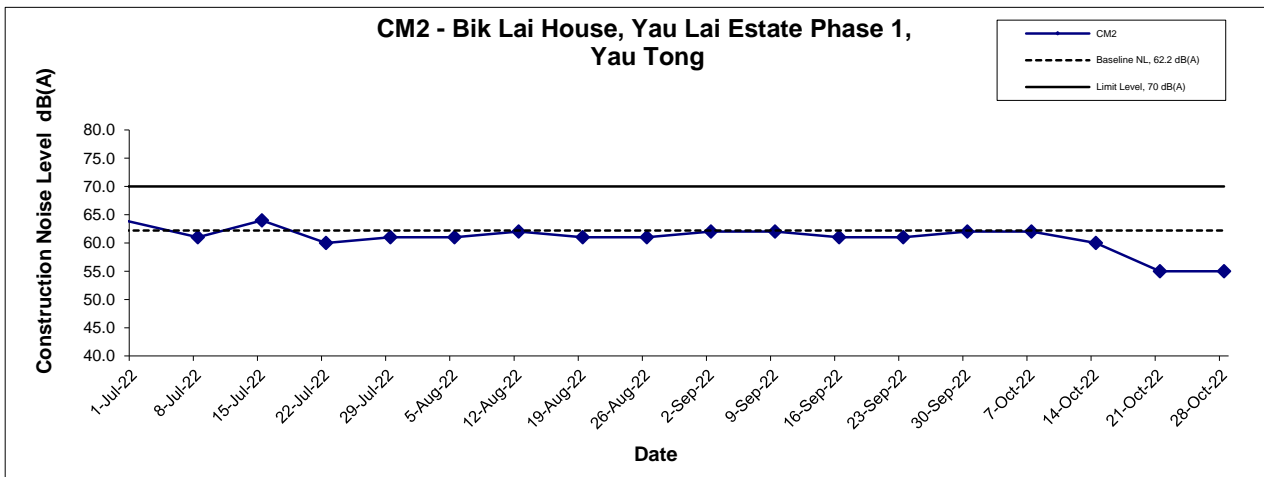
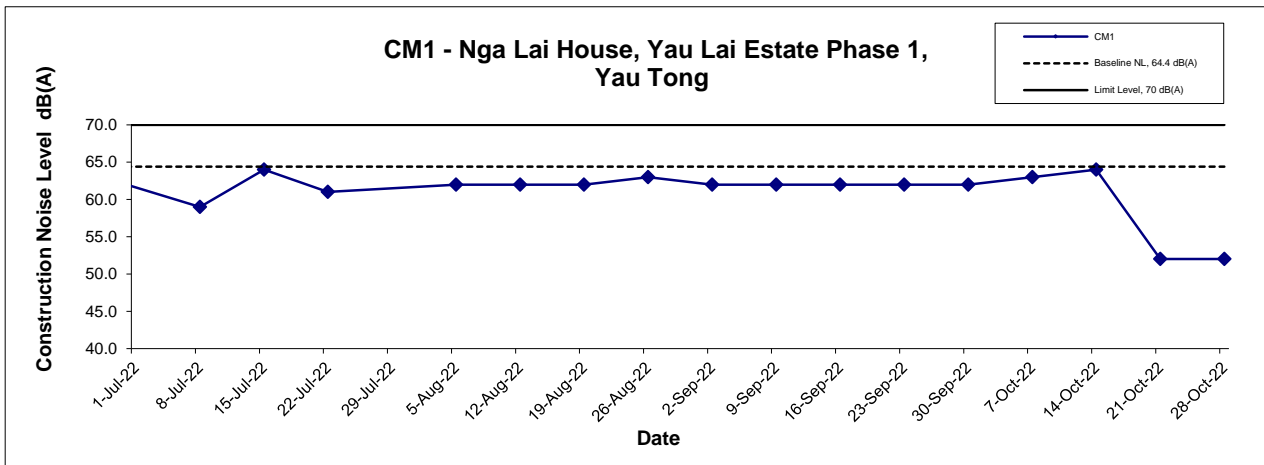
Location CM2 - Bik Lai House, Yau Lai Estate Phase 1, Yau Tong									
Date	Time	Weather	dB (A) (5-min)				Average L _{eq}	Baseline Level	Construction Noise Level
			L _{eq}	L ₁₀	L ₉₀	L _{eq}		L _{eq}	
7-Oct-22	23:25	Fine	58.3	60.2	56.7	58.0	61.6	58Measured ≤ Baseline	
	23:30		58.0	60.1	56.6				
	23:35		57.8	59.9	56.3				
14-Oct-22	23:00	Fine	62.3	63.9	60.9	61.9	61.6	50	
	23:05		61.1	62.7	59.3				
	23:10		62.2	64.0	59.8				
21-Oct-22	23:30	Fine	51.6	52.7	49.8	51.4	60.8	51Measured ≤ Baseline	
	23:35		51.4	52.6	50.0				
	23:40		51.3	52.8	49.3				
28-Oct-22	23:30	Fine	49.9	51.2	48.0	49.4	60.8	49Measured ≤ Baseline	
	23:35		49.2	50.4	47.7				
	23:40		49.2	51.1	47.0				

Location CM3 - Block S, Yau Lai Estate Phase 5, Yau Tong									
Date	Time	Weather	dB (A) (5-min)				Average L _{eq}	Baseline Level	Construction Noise Level
			L _{eq}	L ₁₀	L ₉₀	L _{eq}		L _{eq}	
7-Oct-22	23:00	Fine	59.2	61.5	57.6	59.1	64.0	59Measured ≤ Baseline	
	23:05		59.0	61.1	57.3				
	23:10		59.1	61.2	57.7				
14-Oct-22	23:25	Fine	57.4	59.3	55.1	57.1	62.9	57Measured ≤ Baseline	
	23:30		57.1	58.4	55.4				
	23:35		56.7	58.8	53.7				
21-Oct-22	23:50	Fine	60.1	61.4	58.1	59.7	62.9	60Measured ≤ Baseline	
	23:55		59.6	61.0	57.7				
	0:00		59.5	60.4	58.1				
28-Oct-22	23:50	Fine	54.6	56.1	52.7	54.3	62.9	54Measured ≤ Baseline	
	23:55		53.9	55.3	52.5				
	0:00		54.5	55.5	52.9				

Remark:

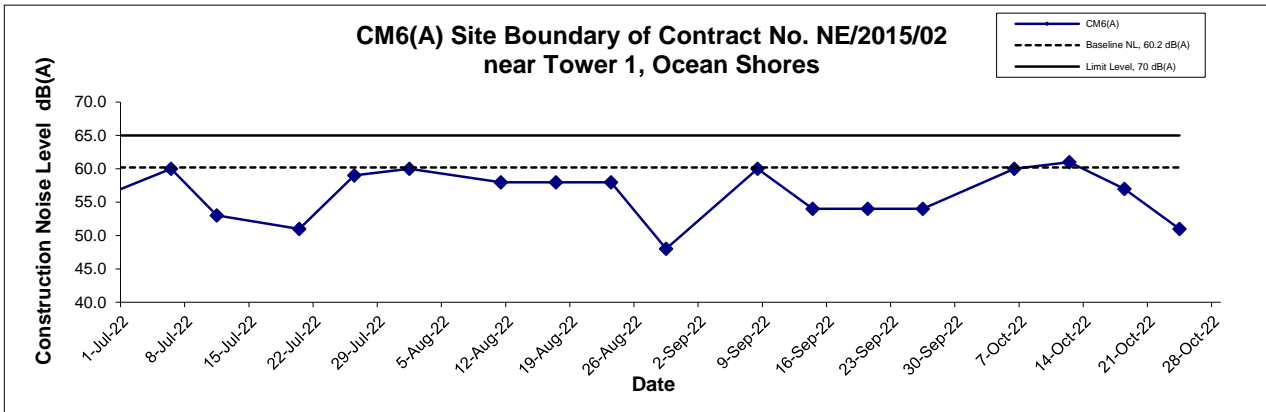
"Measured ≤ Baseline" means that the averaged measured Leq is smaller than the baseline Leq, and therefore the measured levels are not valid exceedances.

Noise Levels (Restricted Hours - 19:00 - 23:00 on normal weekdays)



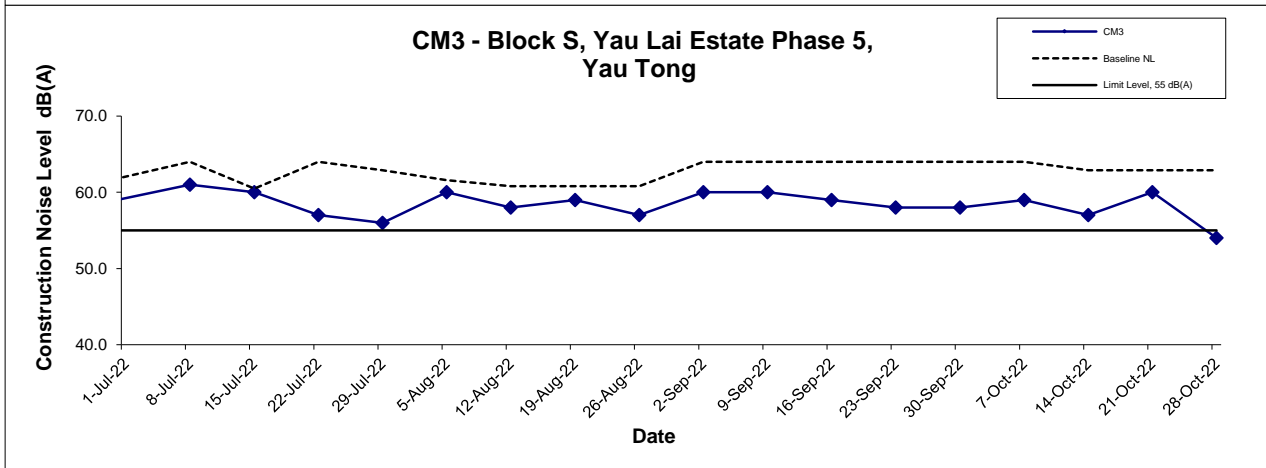
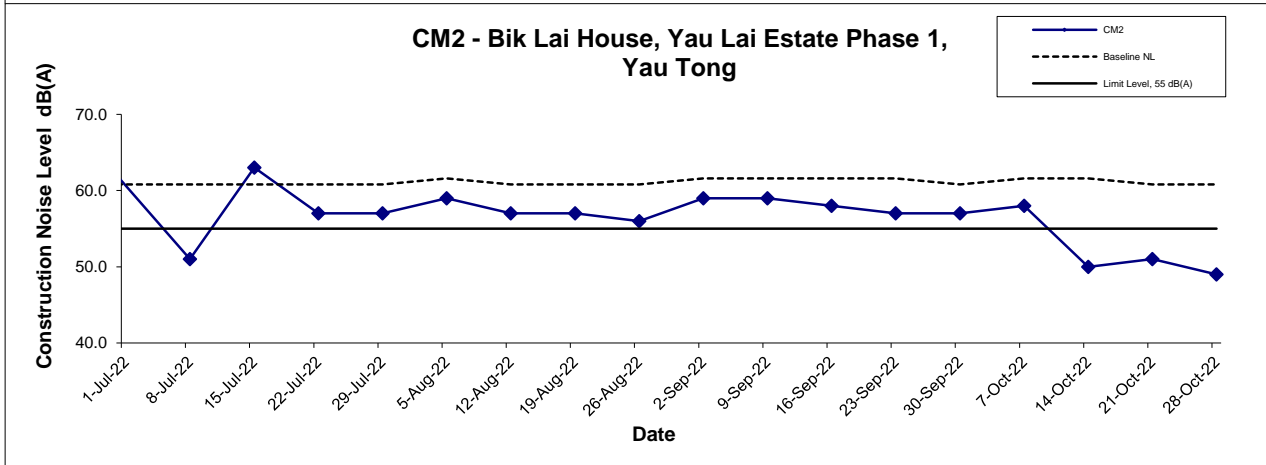
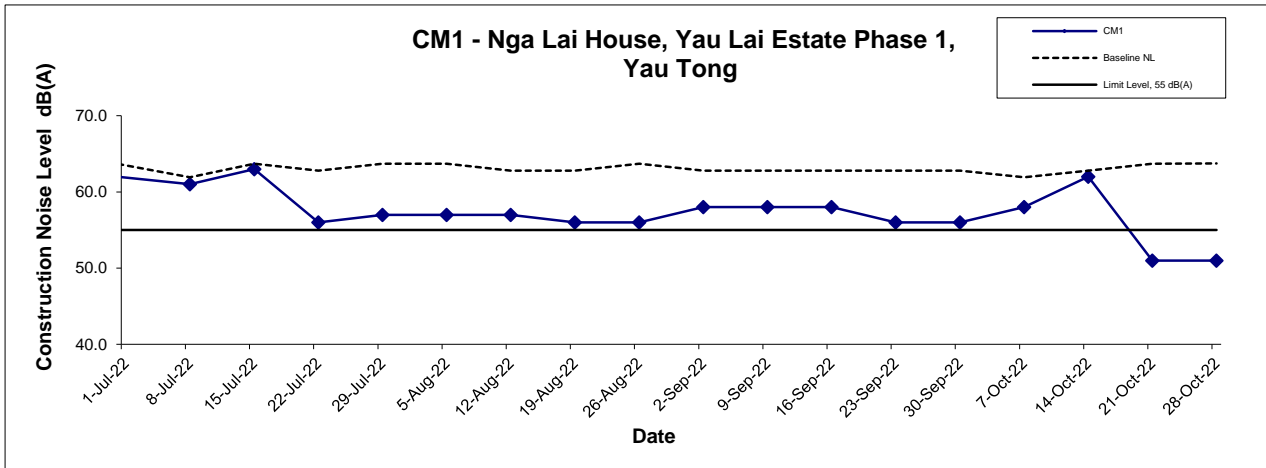
Title Agreement No. CE/59/2015 (EP) Environmental Team for Tseung Kwan O - Lam Tin Tunnel - Design and Construction Graphical Presentation of Restricted Noise Monitoring Results	Scale N.T.S	Project No. MA16034	CINOTECH
	Date Oct-2022	Appendix G	

Noise Levels
(Restricted Hours - 19:00 - 23:00 on normal weekdays)



Title Agreement No. CE/59/2015 (EP) Environmental Team for Tseung Kwan O - Lam Tin Tunnel - Design and Construction Graphical Presentation of Restricted Noise Monitoring Results	Scale N.T.S	Project No. MA16034	CINOTECH
	Date Oct-2022	Appendix G	

Noise Levels
(Restricted Hours - 2300-0700 on normal weekdays)



Title	Agreement No. CE/59/2015 (EP)	Scale	Project No.	CINOTECH
	Environmental Team for Tseung Kwan O - Lam Tin Tunnel - Design and Construction	N.T.S	MA16034	
Graphical Presentation of Restricted Noise Monitoring Results		Date	Appendix	
		Oct-2022	G	

**APPENDIX I
MARINE WATER QUALITY
MONITORING RESULTS AND
GRAPHICAL PRESENTATIONS**

Agreement No. CE 59/2015(EP) Environmental Team for Tseung Kwan O - Lam Tin Tunnel Design and Construction
 Water Quality Monitoring Results on 03 October 2022

(Mid-Ebb Tide)

Location	Weather Condition	Sea Condition**	Sampling Time	Depth (m)		Temperature (°C)		pH		Salinity ppt		DO Saturation (%)		Dissolved Oxygen (mg/L)			Turbidity(NTU)			Suspended Solids (mg/L)				
						Value	Average	Value	Average	Value	Average	Value	Average	Value	Average	DA*	Value	Average	DA*	Value	Average	DA*		
C1	Sunny	Calm	13:45	Surface	1.2	29.1	7.9	8.0	32.8	32.7	91.0	89.1	5.8	5.7	5.7	1.1	1.1	1.4	2.4	2.6	2.9			
					29.1		8.0		32.7		5.6		1.1			2.8								
					29.0		8.0		32.8		5.9		1.2			3.0								
				Middle	7.0	29.0	8.0	8.0	32.8	32.8	89.1	90.2	5.7	5.8	5.8	1.9	1.9	1.4	1.2	1.2	1.4	2.9	3.0	3.1
					29.0		8.0		32.8		5.8		1.9			3.2								
					28.7		8.0		33.0		5.8		2.0			3.0								
Bottom	17.1	28.6	8.0	8.0	32.9	32.9	89.9	89.6	5.8	5.8	5.8	1.8	1.9	1.5	1.8	1.9	1.5	3.4	3.5	3.5				
	28.5		8.0		32.9		5.5		1.9			3.6												
	28.4		8.0		33.0		5.4		2.8			3.7												
C2	Sunny	Calm	11:28	Surface	1.0	28.4	8.0	8.0	33.0	33.0	83.5	83.2	5.4	5.4	5.5	2.8	2.8	2.8	3.3	3.5	3.5			
					28.4		8.0		33.0		5.4		2.8			3.3								
					28.4		8.0		33.0		5.4		2.8			3.3								
				Middle	16.0	28.4	8.0	8.0	32.6	32.6	82.6	82.6	5.3	5.3	5.3	3.8	3.8	3.8	3.0	3.0	3.0	3.4	3.4	3.4
					28.4		8.0		33.1		5.3		3.8			3.8								
					28.4		8.0		33.1		5.3		3.8			3.8								
Bottom	31.0	28.4	8.0	8.0	32.7	32.7	89.5	89.5	5.9	5.7	5.7	1.2	1.1	1.3	1.1	1.1	1.3	3.3	3.3	3.3				
	29.1		8.0		32.5		5.6		1.1			3.2												
	28.9		8.0		32.9		5.8		1.4			3.3												
G1	Sunny	Calm	13:25	Surface	1.1	28.9	8.0	8.0	32.9	32.9	89.8	89.2	5.8	5.7	5.7	1.4	1.4	1.4	3.3	3.4	3.3			
					29.1		8.0		32.5		5.6		1.1			3.2								
					28.9		8.0		32.9		5.8		1.4			3.3								
				Middle	4.0	28.9	8.0	8.0	32.9	32.9	88.6	88.6	5.7	5.7	5.7	1.4	1.4	1.4	3.4	3.4	3.4	3.2	3.4	3.4
					28.9		8.0		33.0		5.2		1.5			3.2								
					28.6		8.1		33.0		5.7		1.5			3.5								
Bottom	7.0	28.6	8.0	8.0	32.3	32.6	86.4	87.4	5.6	5.6	5.6	1.3	1.3	1.3	2.9	1.3	1.3	3.0	3.0	3.0				
	28.6		8.0		32.9		5.7		1.3			3.0												
	28.5		8.0		33.0		5.6		1.4			3.0												
G2	Sunny	Calm	11:40	Surface	1.0	28.5	8.0	8.0	32.9	33.0	87.1	87.5	5.6	5.7	5.6	1.3	1.3	1.3	3.7	3.7	3.5			
					28.5		8.0		32.9		5.7		1.3			4.3								
					28.4		8.0		33.1		5.7		1.6			3.7								
				Middle	4.9	28.4	8.0	8.0	32.7	33.1	87.5	87.4	5.7	5.7	5.7	1.6	1.6	1.6	1.6	1.6	1.6	4.0	3.9	3.9
					28.4		8.0		32.7		5.8		1.3			3.7								
					29.1		8.0		32.8		5.6		1.3			3.4								
Bottom	9.0	28.4	8.0	8.0	32.9	32.8	88.2	89.2	5.7	5.7	5.7	1.5	1.6	1.3	3.6	1.6	1.3	3.6	3.5	3.4				
	29.1		8.0		32.7		5.6		1.3			3.7												
	29.1		8.0		32.8		5.7		1.3			3.4												
G3	Sunny	Calm	13:31	Surface	1.1	28.8	8.0	8.0	32.9	32.9	88.4	88.2	5.7	5.7	5.7	1.5	1.6	1.6	3.3	3.5	3.4			
					28.8		8.0		32.9		5.7		1.6			3.3								
					28.5		8.1		33.0		5.3		1.9			3.1								
				Middle	4.1	28.5	8.1	8.1	33.1	33.0	82.0	82.0	5.3	5.3	5.3	2.0	2.0	2.0	3.2	2.0	2.0	4.1	4.1	4.1
					28.5		8.1		33.1		5.3		2.0			3.2								
					28.9		8.0		32.9		5.8		2.0			4.0								
Bottom	7.0	28.4	8.0	8.0	32.9	32.9	87.9	88.2	5.7	5.7	5.7	1.9	1.9	1.9	4.1	1.9	1.9	4.1	4.1	4.1				
	28.8		8.1		32.9		5.6		1.9			4.1												
	28.6		8.1		32.9		5.7		2.4			3.6												
G4	Sunny	Calm	13:38	Surface	0.9	28.8	8.1	8.0	32.9	32.9	90.3	88.8	5.8	5.7	5.7	2.0	2.0	2.0	4.0	4.1	3.9			
					28.8		8.1		32.9		5.6		1.9			4.1								
					28.6		8.1		32.9		5.7		2.4			3.6								
				Middle	4.1	28.6	8.1	8.1	32.9	32.9	88.4	88.0	5.7	5.7	5.7	2.5	2.4	2.4	3.6	2.4	2.4	3.8	3.7	3.7
					28.6		8.1		32.9		5.7		2.5			3.8								
					28.4		8.0		33.0		5.2		3.8			4.2								
Bottom	7.0	28.4	8.0	8.0	33.1	33.1	78.7	79.6	5.1	5.2	5.2	3.4	3.6	3.6	3.9	3.4	3.6	4.1	4.1	4.1				
	28.4		8.0		33.1		5.2		3.9			4.2												
	29.0		8.0		32.4		5.8		2.8			3.2												
M1	Sunny	Calm	13:19	Surface	1.1	28.8	8.0	8.0	32.8	32.8	88.7	88.8	5.7	5.7	5.7	1.2	1.2	1.2	3.2	3.2	3.3			
					28.9		8.0		32.8		5.7		1.2			3.6								
					28.8		8.0		32.8		5.8		1.3			3.4								
				Middle	3.1	28.7	8.1	8.1	32.9	32.9	88.2	88.8	5.7	5.7	5.7	1.3	1.3	1.3	3.2	1.3	1.3	3.2	3.3	3.3
					28.6		8.1		33.0		5.5		1.6			3.1								
					28.5		8.1		33.0		5.5		1.6			3.5								
Bottom	4.9	28.5	8.1	8.1	33.0	33.0	85.1	85.3	5.5	5.5	5.5	1.6	1.6	1.6	3.5	1.6	1.6	3.2	3.2	3.2				
	28.5		8.1		33.0		5.5		1.6			3.5												
	28.9		8.0		32.5		5.9		1.9			3.3												
M2	Sunny	Calm	11:37	Surface	1.0	28.6	8.0	8.0	32.9	32.7	92.2	90.2	5.9	5.8	5.8	1.9	1.9	1.9	3.2	3.2	3.1			
					28.6		8.0		32.9		5.7		1.8			3.1								
					28.6		8.0		32.8		5.7		2.0			3.2								
				Middle	6.0	28.5	8.0	8.0	33.0	32.9	88.5	88.3	5.7	5.7	5.7	1.7	1.9	1.9	3.3	1.9	1.9	3.3	3.3	3.3
					28.5		8.0		33.0		5.7		1.7			3.3								
					28.3		8.0		33.2		5.4		4.5			2.9								
Bottom	11.0	28.3	8.0	8.0	33.2	33.2	83.3	83.8	5.4	5.4	5.4	4.5	4.6	4.6	2.8	4.6	4.6	2.8	2.8	2.8				
	28.3		8.0		33.2		5.5		4.6			2.6												
	29.0		8.0		32.7		6.0		2.9			2.4												
M3	Sunny	Calm	13:34	Surface	1.1	29.0	8.0	8.0	32.8	32.7	93.0	90.1	6.0	5.8	5.7	1.6	1.6	1.6	2.9	2.4	2.9			
					29.0		8.0		32.8		5.6		1.6			1.9								
					28.8		8.0		32.9		5.6		2.0			2.9								
				Middle	4.1	28.8	8.0	8.0	32.9	32.9	86.9	86.7	5.6	5.6	5.6	1.9	1.9	1.9	3.4	1.9	1.9	3.2	3.2	3.2
					28.8		8.0		32.9		5.6		1.9			3.4								
					28.5		8.0		33.1		5.2		2.9			3.4								
Bottom	7.1	28.5	8.0	8.0	33.1	33.1	81.1	82.4	5.4	5.3	5.3	2.8	2.8	2.8	3.0	2.8	2.8	3.2	3.2	3.2				
	28.5		8.0		33.1		5.4		2.8			3.0												
	28.6		8.0		32.9		5.9		1.6			1.2												
M4	Sunny	Calm	11:33	Surface	0.9	28.8	8.0	8.0	32.8	32.9	94.7	92.1	6.1	5.9	5.9	1.3	1.3	1.3	2.2	2.0	1.3			
					28.8		8.0		32.8		5.8		1.2			1.8								
					28.4		8.0		33.0		5.9		1.6			1.2								
				Middle	5.2	28.6	8.0	8.0	32.9	33.0	88.8	89.6	5.7	5.8	5.8	1.4	1.5	1.5	1.4	1.4	1.4	1.3	1.3	1.3
					28.6		8.0		32.9		5.7		1.4			1.4								
					28.4		8.0		33.1		5.8		1.9			<0.1								
Bottom	9.1	28.4	8.0	8.0	33.1	33.1	89.1	88.6	5.7	5.7	5.7	2.0	2.0	2.0	1.2	2.0	2.0	1.2	1.2	1.2				
	28.4		8.0		33.1		5.5		2.0			1.2												
	28.9		8.0		32.7		5.5		1.7			<0.1												
M5	Sunny	Calm	13:42	Surface	1.2	29.0	8.0	8.0	32.7	32.7	86.2	86.0	5.5	5.5	5.5	1.6	1.6	1.6	<0.1	1.0	0.4			
					28.9		8.0		32.7		5.5		1.6			1.0								
					28.6		8.0		32.8		5.4		2.3			<0.1								
				Middle	6.0	28.6	8.0	8.0	32.8	32.8	84.1	84.1	5.4	5.4	5.4	2.3	2.3	2.3	<0.1	2.3	2.3	<0.1	<0.1	<0.1
					28.6		8.0		32.8		5.4		2.3			<0.1								
					28.4		8.1		33.2		5.5		3.4			<0.1								
Bottom	11.0	28.4</																						

Action and Limit Levels for Marine Water Quality on 3 October 2022 (Mid-Ebb Tide)

Parameter (unit)	Depth	Action Level	Limit Level
DO in mg/L (See Note 1 and 4)	<u>Stations G1-G4, M1-M5</u>		
	Depth Average	<u>4.9 mg/L</u>	<u>4.6 mg/L</u>
	Bottom	<u>4.2 mg/L</u>	<u>3.6 mg/L</u>
	<u>Station M6</u>		
	Intake Level	<u>5.0 mg/L</u>	<u>4.7 mg/L</u>
Turbidity in NTU (See Note 2 and 4)	<u>Stations G1-G4, M1-M5</u>		
	Bottom	<u>19.3 NTU</u>	<u>22.2 NTU</u>
		or 120% of upstream control station's Turbidity at the same tide of the same day	or 130% of upstream control station's Turbidity at the same tide of the same day
		<u>C2: 4.5 NTU</u>	<u>C2: 4.9 NTU</u>
	<u>Station M6</u>		
		Intake Level	<u>19.0 NTU</u>
SS in mg/L (See Note 2 and 4)	<u>Stations G1-G4</u>		
	Surface	<u>6.0 mg/L</u>	<u>6.9 mg/L</u>
		or 120% of upstream control station's SS at the same tide of the same day	or 130% of upstream control station's SS at the same tide of the same day
		<u>C2: 4.2 mg/L</u>	<u>C2: 4.6 mg/L</u>
	<u>Stations M1-M5</u>		
	Surface	<u>6.2 mg/L</u>	<u>7.4 mg/L</u>
		or 120% of upstream control station's SS at the same tide of the same day	or 130% of upstream control station's SS at the same tide of the same day
		<u>C2: 4.2 mg/L</u>	<u>C2: 4.6 mg/L</u>
	<u>Stations G1-G4, M1-M5</u>		
	Bottom	<u>6.9 mg/L</u>	<u>7.9 mg/L</u>
		or 120% of upstream control station's SS at the same tide of the same day	or 130% of upstream control station's SS at the same tide of the same day
<u>C2: 4.1 mg/L</u>		<u>C2: 4.4 mg/L</u>	
<u>Station M6</u>			
	Intake Level	<u>8.3 mg/L</u>	<u>8.6 mg/L</u>

Notes:

1. For DO, non-compliance of the water quality limits occurs when monitoring result is lower than the limits.
2. For turbidity, SS, non-compliance of the water quality limits occurs when monitoring result is higher than the limits.
3. All the figures given in the table are used for reference only and EPD may amend the figures whenever it is considered as necessary.
4. Action and limit values are derived based on baseline water quality monitoring results to show the actual baseline water quality condition.

Agreement No. CE 59/2015(EP) Environmental Team for Tseung Kwan O - Lam Tin Tunnel Design and Construction
Water Quality Monitoring Results on 05 October 2022

(Mid-Ebb Tide)

Location	Weather Condition	Sea Condition**	Sampling Time	Depth (m)		Temperature (°C)		pH		Salinity ppt		DO Saturation (%)		Dissolved Oxygen (mg/L)		Turbidity(NTU)			Suspended Solids (mg/L)				
						Value	Average	Value	Average	Value	Average	Value	Average	Value	Average	DA*	Value	Average	DA*	Value	Average	DA*	
C1	Sunny	Calm	10:07	Surface	1.1	28.9	8.0	8.0	32.8	32.8	90.1	89.9	5.8	5.8	5.7	0.9	0.9	2.3	5.8	6.6	5.9		
					28.9	8.0	32.8	89.7	5.8	0.9	7.4												
					28.6	8.1	33.2	86.1	5.6	2.3	5.2												
				Middle	8.9	28.6	8.1	8.1	33.2	33.2	85.9	86.0	5.5	5.5	5.2	2.4	2.4	5.6	4.8	5.4			
					28.6	8.1	33.3	84.7	5.5	2.4	5.6												
					28.5	8.1	33.3	84.7	5.5	3.7	4.8												
				Bottom	16.9	28.5	8.1	8.1	33.3	33.3	84.7	84.7	5.5	5.5	5.5	3.8	3.7	6.3	5.6				
					28.8	8.0	32.5	81.8	5.3	1.6	4.9												
					28.8	8.0	32.5	81.6	5.3	1.6	5.7												
C2	Sunny	Calm	9:18	Surface	1.0	28.8	8.0	8.0	32.5	32.5	90.1	91.7	5.3	5.3	5.2	1.6	1.6	3.2	4.9	5.3	5.4		
					28.8	8.0	32.9	80.4	5.2	3.6	6.4												
					28.6	8.0	32.9	80.4	5.2	3.5	4.1												
				Middle	16.0	28.6	8.0	8.0	33.1	33.1	81.4	81.5	5.3	5.3	5.3	4.4	4.4	5.6	5.4				
					28.6	8.0	33.1	81.6	5.3	4.4	5.4												
					28.6	8.0	33.1	81.6	5.3	4.4	5.4												
				Bottom	31.0	28.6	8.0	8.0	33.1	33.1	81.4	81.5	5.3	5.3	5.3	4.4	4.4	5.6	5.4				
					28.6	8.0	33.1	81.6	5.3	4.4	5.4												
					28.6	8.0	33.1	81.6	5.3	4.4	5.4												
G1	Sunny	Calm	9:39	Surface	1.1	28.9	8.0	8.0	32.7	32.7	93.0	91.2	6.0	5.9	5.7	1.7	1.7	2.5	4.7	4.6	5.4		
					28.9	8.0	32.8	89.4	5.7	1.7	4.5												
					28.9	8.0	32.9	87.5	5.6	2.0	5.4												
				Middle	4.0	28.9	8.0	8.0	32.9	32.9	87.3	87.4	5.6	5.6	5.6	2.0	2.0	5.4	5.4				
					28.9	8.0	32.9	87.3	5.6	2.0	5.4												
					28.6	8.0	33.2	84.2	5.4	3.8	6.1												
				Bottom	7.0	28.6	8.0	8.0	33.2	33.2	83.9	84.1	5.4	5.4	5.4	4.0	3.9	6.1	6.1				
					28.6	8.0	33.2	83.9	5.4	4.0	6.1												
					28.6	8.0	33.2	83.9	5.4	4.0	6.1												
G2	Sunny	Calm	9:31	Surface	1.0	28.9	8.0	8.0	32.6	32.6	96.1	95.6	6.1	6.1	6.0	0.9	1.0	0.9	6.8	7.3	8.0		
					28.9	8.0	32.6	95.0	6.1	1.0	7.8												
					28.7	8.0	33.0	90.4	5.8	0.7	7.7												
				Middle	5.0	28.7	8.1	8.0	33.0	33.0	89.7	90.1	5.8	5.8	5.7	0.7	0.7	0.9	7.4	7.6			
					28.7	8.1	33.0	89.7	5.8	0.7	7.4												
					28.6	8.1	33.2	88.8	5.7	1.0	8.7												
				Bottom	8.9	28.6	8.1	8.1	33.2	33.2	88.6	88.7	5.7	5.7	5.7	1.0	1.0	9.0	9.0				
					28.6	8.1	33.2	88.6	5.7	1.0	9.3												
					29.0	8.0	32.7	94.0	6.0	1.2	5.8												
G3	Sunny	Calm	9:44	Surface	1.0	29.0	8.0	8.0	32.7	32.7	92.9	93.5	6.0	6.0	5.8	1.1	1.2	1.7	7.5	6.7	6.1		
					29.0	8.0	32.7	92.9	6.0	1.1	7.5												
					28.7	8.0	33.0	85.9	5.5	1.3	5.5												
				Middle	4.0	28.7	8.0	8.0	33.0	33.0	85.8	85.9	5.5	5.5	5.4	1.2	1.3	6.0	6.0				
					28.7	8.0	33.0	85.8	5.5	1.2	6.4												
					28.6	8.0	33.1	84.8	5.5	2.8	6.0												
				Bottom	7.0	28.5	8.0	8.0	33.3	33.3	83.0	83.9	5.4	5.4	5.4	2.7	2.7	5.1	5.6				
					28.5	8.0	33.3	83.0	5.4	2.7	5.1												
					28.5	8.0	33.3	83.0	5.4	2.7	5.1												
G4	Sunny	Calm	9:52	Surface	1.1	28.9	8.0	8.0	32.7	32.7	88.6	88.5	5.7	5.7	5.6	2.1	2.0	1.8	5.4	5.4	5.6		
					28.9	8.0	32.7	88.3	5.7	2.0	5.3												
					28.8	8.0	32.9	85.6	5.5	1.7	5.5												
				Middle	4.0	28.7	8.0	8.0	33.0	32.9	85.6	85.6	5.5	5.5	5.4	1.6	1.7	5.6	5.6				
					28.7	8.0	33.0	85.6	5.5	1.6	5.7												
					28.6	8.0	33.1	84.5	5.5	1.7	5.8												
				Bottom	7.0	28.6	8.0	8.0	33.1	33.1	84.5	84.5	5.4	5.4	5.4	1.6	1.6	5.8	5.8				
					28.6	8.0	33.1	84.4	5.4	1.7	5.7												
					28.6	8.0	33.1	84.4	5.4	1.7	5.7												
M1	Sunny	Calm	9:35	Surface	1.1	29.0	8.0	8.0	32.2	32.2	93.6	93.3	6.0	6.0	5.7	0.6	0.6	1.0	5.5	5.4	6.1		
					29.0	8.0	32.2	92.9	6.0	0.6	5.2												
					28.7	8.0	33.0	84.6	5.5	1.1	7.1												
				Middle	3.0	28.7	8.0	8.0	33.0	33.0	84.4	84.5	5.4	5.4	5.4	1.1	1.1	6.1	6.1				
					28.7	8.0	33.0	84.4	5.4	1.1	5.0												
					28.7	8.0	33.0	83.2	5.4	1.3	6.2												
				Bottom	5.0	28.6	8.0	8.0	33.0	33.0	82.9	83.1	5.4	5.4	5.4	1.4	1.3	6.8	7.3				
					28.6	8.0	33.0	82.9	5.4	1.4	5.0												
					28.6	8.0	33.0	82.9	5.4	1.4	5.0												
M2	Sunny	Calm	9:27	Surface	1.0	29.0	8.0	8.0	32.5	32.5	95.6	94.0	6.2	6.0	5.9	0.7	0.7	1.0	5.0	5.0	5.2		
					29.0	8.0	32.5	92.3	5.9	0.7	5.0												
					28.8	8.0	32.9	90.7	5.8	0.7	4.7												
				Middle	6.0	28.8	8.0	8.0	33.0	32.9	90.4	90.6	5.8	5.8	5.7	0.7	0.7	5.0	5.0				
					28.8	8.0	33.0	90.4	5.8	0.7	5.3												
					28.6	8.1	33.2	88.4	5.7	1.8	4.6												
				Bottom	10.9	28.6	8.1	8.1	33.2	33.2	87.5	88.0	5.6	5.7	5.7	1.7	1.8	5.5	5.5				
					28.6	8.1	33.2	87.5	5.6	1.7	6.4												
					28.6	8.1	33.2	87.5	5.6	1.7	6.4												
M3	Sunny	Calm	9:48	Surface	1.1	28.9	8.0	8.0	32.8	32.8	90.8	90.7	5.8	5.8	5.7	2.0	2.0	2.0	5.2	5.2	5.4		
					28.9	8.0	32.8	90.5	5.8	2.0	5.2												
					28.9	8.0	32.9	88.4	5.7	1.9	5.5												
				Middle	4.0	28.8	8.0	8.0	32.9	32.9	87.5	88.0	5.6	5.7	5.5	1.9	1.9	5.5	5.5				
					28.8	8.0	32.9	87.5	5.6	1.9	5.4												
					28.7	8.0	33.1	86.2	5.6	2.0	5.7												
				Bottom	7.1	28.6	8.0	8.0	33.1	33.1	85.2	85.7	5.5	5.5	5.5	2.0	2.0	5.2	5.5				
					28.6	8.0	33.1	85.2	5.5	2.0	5.2												
					28.6	8.0	33.1	85.2	5.5	2.0	5.2												
M4	Sunny	Calm	9:22	Surface	1.1	29.0	8.0	8.0	32.6	32.6	93.4	93.4	6.0	6.0	6.0	1.3	1.4	1.4	5.6	5.1	4.9		
					29.0	8.0	32.6	93.3	6.0	1.5	4.6												
					28.9	8.0	32.8	92.6	6.0	0.8	5.0												
				Middle	5.0	28.9	8.0	8.0	32.8	32.8	92.4	92.5	5.9	5.9	5.6	0.9	0.9	1.4	4.1	4.6			
					28.9	8.0	32.8	92.4	5.9	0.9	4.1												
					28.8	8.0	32.9	87.0	5.6	2.0	4.1												
				Bottom	9.0	28.8	8.0	8.0	32.9	32.9	87.0	87.0	5.6	5.6	5.6	2.2	2.1	5.9	5.0	5.0			
					28.8	8.0	32.9	87.0	5.6	2.2	5.9												
					28.8	8.0	32.9	87.0	5.6	2.2	5.9												
M5	Sunny	Calm	10:01	Surface	0.9	28.4	8.0	8.0	33.1	33.1	96.1	95.6	6.2	6.2	5.9	1.7	1.7	2.3	7.2	7.4	5.6		
					28.4	8.0	33.0	95.0	6.2	1.7	7.6												
					28.7	8.0	32.8	86.9	5.6	1.8	6.1												
				Middle	6.0	28.7	8.0	8.0	32.9	32.8	86.8	86.9	5.6	5.6	5.5	1.8	1.8	5.6	5.4				
					28.7	8.0	32.9	86.8	5.6	1.8	4.6												
					28.6	8.0	33.1	85.7	5.5	3.4	3.6												
				Bottom	11.0	28.5	8.1	8.1	33.2	33.2	85.7	85.7	5.5	5.5	5.5	3.6	3.5	4.3	4.0				
					28.5	8.1	33.2	85.7	5.5	3.6	4.3												
					28.5	8.1	33.2	85.7	5.5	3.6	4.3												
M6	Sunny	Calm	9:56	Surface	-	-	-	-	-	-	-	-	-	-	5.9	-	-	1.5	-	-	4.4		
					28.9	8.0	32.9	92.5	5.9	1.5	4.2												
				Middle	2.1	28.9	8.0	8.0	32.9	32.9	92.0	92.3	5.9	5.9	5.9	1.5	1.5	4.4	4.4				
					28.9	8.0	32.9	92.0	5.9	1.5	4.6												
				Bottom	-	-	-	-	-	-	-	-	-	-	-	-	-	5.9	-	-	4.4	-	-
					-	-	-	-	-	-	-	-	-	-	-	-	-		-	-		-	-

Remarks: *DA

Action and Limit Levels for Marine Water Quality on 5 October 2022 (Mid-Ebb Tide)

Parameter (unit)	Depth	Action Level	Limit Level
DO in mg/L (See Note 1 and 4)	<u>Stations G1-G4, M1-M5</u>		
	Depth Average	<u>4.9 mg/L</u>	<u>4.6 mg/L</u>
	Bottom	<u>4.2 mg/L</u>	<u>3.6 mg/L</u>
	<u>Station M6</u>		
	Intake Level	<u>5.0 mg/L</u>	<u>4.7 mg/L</u>
Turbidity in NTU (See Note 2 and 4)	<u>Stations G1-G4, M1-M5</u>		
	Bottom	<u>19.3 NTU</u>	<u>22.2 NTU</u>
		or 120% of upstream control station's Turbidity at the same tide of the same day	or 130% of upstream control station's Turbidity at the same tide of the same day
		<u>C2: 5.3 NTU</u>	<u>C2: 5.7 NTU</u>
	<u>Station M6</u>		
		Intake Level	<u>19.0 NTU</u>
SS in mg/L (See Note 2 and 4)	<u>Stations G1-G4</u>		
	Surface	<u>6.0 mg/L</u>	<u>6.9 mg/L</u>
		or 120% of upstream control station's SS at the same tide of the same day	or 130% of upstream control station's SS at the same tide of the same day
		<u>C2: 6.4 mg/L</u>	<u>C2: 6.9 mg/L</u>
	<u>Stations M1-M5</u>		
	Surface	<u>6.2 mg/L</u>	<u>7.4 mg/L</u>
		or 120% of upstream control station's SS at the same tide of the same day	or 130% of upstream control station's SS at the same tide of the same day
		<u>C2: 6.4 mg/L</u>	<u>C2: 6.9 mg/L</u>
	<u>Stations G1-G4, M1-M5</u>		
	Bottom	<u>6.9 mg/L</u>	<u>7.9 mg/L</u>
or 120% of upstream control station's SS at the same tide of the same day		or 130% of upstream control station's SS at the same tide of the same day	
<u>C2: 6.6 mg/L</u>		<u>C2: 7.2 mg/L</u>	
<u>Station M6</u>			
	Intake Level	<u>8.3 mg/L</u>	<u>8.6 mg/L</u>

Notes:

1. For DO, non-compliance of the water quality limits occurs when monitoring result is lower than the limits.
2. For turbidity, SS, non-compliance of the water quality limits occurs when monitoring result is higher than the limits.
3. All the figures given in the table are used for reference only and EPD may amend the figures whenever it is considered as necessary.
4. Action and limit values are derived based on baseline water quality monitoring results to show the actual baseline water quality condition.

Agreement No. CE 59/2015(EP) Environmental Team for Tseung Kwan O - Lam Tin Tunnel Design and Construction
Water Quality Monitoring Results on 05 October 2022

(Mid-Flood Tide)

Location	Weather Condition	Sea Condition**	Sampling Time	Depth (m)		Temperature (°C)		pH		Salinity ppt		DO Saturation (%)		Dissolved Oxygen (mg/L)			Turbidity(NTU)			Suspended Solids (mg/L)			
						Value	Average	Value	Average	Value	Average	Value	Average	Value	Average	DA*	Value	Average	DA*	Value	Average	DA*	
C1	Sunny	Calm	16:04	Surface	1.0	28.9	28.9	8.0	8.0	32.6	32.6	83.1	83.3	5.4	5.4	5.5	1.3	1.2	2.1	5.5	6.5		
						28.9		8.0		32.6		83.4		5.4				1.2			7.4		
				Middle	9.1	28.6	28.6	8.1	8.1	33.1	33.2	86.3	86.2	5.6	5.6	5.5	1.8	1.9	2.1	1.8	7.5	5.9	
						28.5		8.1		33.3		86.0		5.6				1.9			8.0		
				Bottom	17.0	28.5	28.5	8.1	8.1	33.3	33.3	84.7	84.8	5.5	5.5	5.5	3.2	3.2	2.1	3.2	3.2	3.3	3.8
						28.5		8.1		33.3		84.8		5.5				3.2			4.3		
C2	Sunny	Calm	15:15	Surface	1.1	28.8	28.8	8.0	8.0	32.5	32.5	79.5	79.5	5.1	5.1	5.1	1.9	1.8	3.1	3.8	4.7		
						28.8		8.0		32.5		79.4		5.1				1.7			5.5		
				Middle	16.0	28.6	28.6	8.0	8.0	32.9	32.9	79.8	79.9	5.2	5.2	5.2	3.5	3.5	3.1	3.5	4.2	4.9	
						28.6		8.0		32.9		79.9		5.2				3.5			4.8		
				Bottom	31.0	28.6	28.6	8.0	8.0	33.1	33.1	81.4	81.5	5.3	5.3	5.3	3.8	3.9	3.1	3.8	4.2	6.6	5.9
						28.6		8.0		33.1		81.6		5.3				3.9			5.2		
G1	Sunny	Calm	15:36	Surface	1.0	28.9	29.0	8.0	8.0	32.6	32.6	85.8	86.1	5.5	5.5	5.5	1.7	1.5	2.5	5.4	4.5		
						29.0		8.0		32.6		86.3		5.6				1.4			3.5		
				Middle	4.0	28.7	28.7	8.0	8.0	33.1	33.1	85.0	84.7	5.5	5.5	5.5	3.3	3.2	2.5	3.1	5.0	5.9	
						28.7		8.0		33.1		84.4		5.4				3.1			6.8		
				Bottom	7.0	28.6	28.6	8.0	8.0	33.2	33.2	83.1	83.0	5.4	5.4	5.4	2.9	2.8	2.5	2.8	2.8	4.9	4.7
						28.6		8.0		33.2		82.8		5.3				2.8			4.5		
G2	Sunny	Calm	15:27	Surface	1.1	28.9	29.0	8.0	8.0	32.6	32.6	90.6	90.7	5.8	5.8	5.8	0.6	0.6	0.7	3.2	3.1		
						29.0		8.0		32.5		90.7		5.8				0.6			3.0		
				Middle	5.0	28.8	28.8	8.0	8.0	32.8	32.9	90.1	89.9	5.8	5.8	5.8	0.7	0.7	0.7	3.4	3.7		
						28.8		8.0		33.0		89.7		5.8				0.7			4.0		
				Bottom	9.1	28.6	28.6	8.1	8.1	33.2	33.2	88.4	88.4	5.7	5.7	5.7	0.9	0.9	0.7	0.9	4.2	3.9	
						28.6		8.1		33.2		88.3		5.7				1.0			3.5		
G3	Sunny	Calm	15:40	Surface	1.0	29.0	29.1	8.0	8.0	32.7	32.6	87.1	87.1	5.6	5.6	5.6	1.1	1.0	1.7	3.9	4.2		
						29.1		8.0		32.6		87.1		5.6				0.9			4.4		
				Middle	4.1	28.9	28.8	8.0	8.0	32.8	32.8	86.7	86.6	5.6	5.6	5.6	1.5	1.6	1.7	3.8	3.5		
						28.8		8.0		32.9		86.5		5.6				1.7			3.1		
				Bottom	7.0	28.6	28.6	8.0	8.0	33.1	33.1	85.5	85.3	5.5	5.5	5.5	2.4	2.4	1.7	2.4	6.3	5.4	
						28.6		8.0		33.1		85.0		5.5				2.4			4.5		
G4	Sunny	Calm	15:49	Surface	1.1	28.9	28.9	8.0	8.0	32.8	32.8	85.4	85.4	5.5	5.5	5.5	1.9	1.9	1.8	4.1	4.3		
						28.9		8.0		32.8		85.3		5.5				1.9			4.5		
				Middle	4.0	28.8	28.7	8.0	8.0	32.9	33.0	84.9	84.9	5.5	5.5	5.5	1.8	1.7	1.8	4.0	3.8		
						28.7		8.0		33.0		84.9		5.5				1.7			3.6		
				Bottom	7.1	28.6	28.6	8.0	8.0	33.1	33.1	84.3	84.3	5.4	5.4	5.4	1.6	1.6	1.8	4.6	4.7		
						28.6		8.0		33.1		84.2		5.4				1.7			4.7		
M1	Sunny	Calm	15:32	Surface	1.1	29.0	29.0	8.0	8.0	32.5	32.5	84.0	84.2	5.4	5.4	5.4	0.7	0.6	0.8	4.4	4.9		
						29.0		8.0		32.5		84.4		5.4				0.6			5.4		
				Middle	3.0	28.9	28.9	8.0	8.0	32.8	32.8	84.4	84.3	5.4	5.4	5.4	0.7	0.7	0.8	5.1	4.6		
						28.9		8.0		32.8		84.1		5.4				0.7			4.1		
				Bottom	5.1	28.7	28.6	8.0	8.0	33.0	33.0	82.1	81.9	5.3	5.3	5.3	1.2	1.2	0.8	1.2	4.4	4.5	
						28.6		8.0		33.1		81.6		5.3				1.3			4.6		
M2	Sunny	Calm	15:23	Surface	1.0	28.9	29.0	8.0	8.0	32.6	32.6	90.6	90.7	5.8	5.8	5.8	0.6	0.6	1.1	4.9	4.1		
						29.0		8.0		32.6		90.7		5.8				0.6			3.3		
				Middle	5.9	28.7	28.7	8.1	8.1	33.0	33.1	88.9	88.9	5.7	5.7	5.7	0.7	0.7	1.1	4.3	4.3		
						28.7		8.1		33.0		89.0		5.7				0.7			4.2		
				Bottom	11.0	28.5	28.5	8.1	8.1	33.3	33.3	85.6	85.3	5.5	5.5	5.5	2.0	2.1	1.1	2.0	5.2	5.2	
						28.5		8.1		33.3		84.9		5.5				2.1			4.7		
M3	Sunny	Calm	15:45	Surface	1.1	28.8	28.8	8.0	8.0	32.9	32.9	85.2	85.4	5.5	5.5	5.5	1.8	1.7	1.7	4.9	4.4		
						28.8		8.0		32.9		85.6		5.5				1.7			3.9		
				Middle	4.0	28.8	28.8	8.0	8.0	32.9	32.9	86.3	86.3	5.6	5.6	5.6	1.5	1.5	1.7	4.4	4.5		
						28.8		8.0		32.9		86.3		5.6				1.5			4.5		
				Bottom	7.1	28.6	28.6	8.0	8.0	33.1	33.1	85.4	85.3	5.5	5.5	5.5	1.8	1.8	1.7	1.8	7.9	7.5	
						28.6		8.0		33.1		85.2		5.5				1.9			7.0		
M4	Sunny	Calm	15:19	Surface	1.1	28.9	28.9	8.0	8.0	32.5	32.5	91.1	91.3	5.9	5.9	5.9	0.5	0.5	0.9	5.9	6.3		
						29.0		8.0		32.5		91.4		5.9				0.5			6.7		
				Middle	4.9	28.9	28.9	8.0	8.0	32.7	32.7	91.7	91.7	5.9	5.9	5.9	0.6	0.6	0.9	6.0	4.8		
						28.9		8.0		32.7		91.6		5.9				0.6			5.5		
				Bottom	9.0	28.8	28.8	8.0	8.0	32.9	32.9	86.1	86.2	5.5	5.5	5.5	1.6	1.6	0.9	1.6	4.6	4.3	
						28.8		8.0		32.9		86.2		5.6				1.7			4.0		
M5	Sunny	Calm	15:58	Surface	1.1	28.8	28.8	8.0	8.0	32.8	32.8	86.2	86.3	5.6	5.6	5.6	1.6	1.6	2.2	4.4	4.7		
						28.8		8.0		32.8		86.3		5.6				1.6			5.0		
				Middle	6.0	28.7	28.7	8.0	8.0	32.9	32.9	85.6	85.5	5.5	5.5	5.5	1.9	1.9	2.2	3.6	3.6		
						28.7		8.0		32.9		85.4		5.5				1.9			3.6		
				Bottom	10.9	28.6	28.6	8.1	8.1	33.2	33.2	85.0	85.1	5.5	5.5	5.5	3.2	3.1	2.2	3.1	4.5	4.8	
						28.5		8.1		33.2		85.2		5.5				3.1			5.0		
M6	Sunny	Calm	15:53	Surface	-	-	-	-	-	-	-	-	-	-	-	-	-	-	-	-	-		
						-		-		-		-		-		-		-		-			
				Middle	2.1	28.9	28.9	8.0	8.0	32.9	32.9	90.9	90.6	5.8	5.8	5.8	8.0	8.0	1.7	8.0	4.6	4.6	
						28.9		8.0		33.0		90.2		5.8				8.0			5.3		
				Bottom	-	-	-	-	-	-	-	-	-	-	-	-	-	-	-	-	-	-	-
						-		-		-		-		-		-		-		-	-	-	

Remarks:

*DA: Depth-Averaged

**Calm: Small or no wave; Moderate: Between calm and rough; Rough : White capped or rougher.

Action and Limit Levels for Marine Water Quality on 5 October 2022 (Mid-Flood Tide)

<u>Parameter (unit)</u>	<u>Depth</u>	<u>Action Level</u>	<u>Limit Level</u>
DO in mg/L (See Note 1 and 4)	<u>Stations G1-G4, M1-M5</u>		
	Depth Average	<u>4.9 mg/L</u>	<u>4.6 mg/L</u>
	Bottom	<u>4.2 mg/L</u>	<u>3.6 mg/L</u>
	<u>Station M6</u>		
	Intake Level	<u>5.0 mg/L</u>	<u>4.7 mg/L</u>
Turbidity in NTU (See Note 2 and 4)	<u>Stations G1-G4, M1-M5</u>		
	Bottom	<u>19.3 NTU</u>	<u>22.2 NTU</u>
		or 120% of upstream control station's Turbidity at the same tide of the same day	or 130% of upstream control station's Turbidity at the same tide of the same day
		<u>CI: 3.9 NTU</u>	<u>CI: 4.2 NTU</u>
	<u>Station M6</u>		
		Intake Level	<u>19.0 NTU</u>
SS in mg/L (See Note 2 and 4)	<u>Stations G1-G4</u>		
	Surface	<u>6.0 mg/L</u>	<u>6.9 mg/L</u>
		or 120% of upstream control station's SS at the same tide of the same day	or 130% of upstream control station's SS at the same tide of the same day
		<u>CI: 7.7 mg/L</u>	<u>CI: 8.4 mg/L</u>
	<u>Stations M1-M5</u>		
	Surface	<u>6.2 mg/L</u>	<u>7.4 mg/L</u>
		or 120% of upstream control station's SS at the same tide of the same day	or 130% of upstream control station's SS at the same tide of the same day
		<u>CI: 7.7 mg/L</u>	<u>CI: 8.4 mg/L</u>
	<u>Stations G1-G4, M1-M5</u>		
	Bottom	<u>6.9 mg/L</u>	<u>7.9 mg/L</u>
or 120% of upstream control station's SS at the same tide of the same day		or 130% of upstream control station's SS at the same tide of the same day	
<u>CI: 4.6 mg/L</u>		<u>CI: 4.9 mg/L</u>	
<u>Station M6</u>			
	Intake Level	<u>8.3 mg/L</u>	<u>8.6 mg/L</u>

Notes:

1. For DO, non-compliance of the water quality limits occurs when monitoring result is lower than the limits.
2. For turbidity, SS, non-compliance of the water quality limits occurs when monitoring result is higher than the limits.
3. All the figures given in the table are used for reference only and EPD may amend the figures whenever it is considered as necessary.
4. Action and limit values are derived based on baseline water quality monitoring results to show the actual baseline water quality condition.

Agreement No. CE 59/2015(EP) Environmental Team for Tseung Kwan O - Lam Tin Tunnel Design and Construction
 Water Quality Monitoring Results on 07 October 2022
 (Mid-Ebb Tide)

Location	Weather Condition	Sea Condition**	Sampling Time	Depth (m)		Temperature (°C)		pH		Salinity ppt		DO Saturation (%)		Dissolved Oxygen (mg/L)		Turbidity(NTU)			Suspended Solids (mg/L)			
						Value	Average	Value	Average	Value	Average	Value	Average	Value	Average	DA*	Value	Average	DA*	Value	Average	DA*
C1	Sunny	Moderate	10:57	Surface	1.0	28.9	28.9	8.1	8.1	33.2	33.2	95.9	95.5	6.2	6.1	6.0	2.0	2.0	2.8	3.5	3.1	2.4
				Middle	9.0	28.7	28.7	8.1	8.1	33.2	33.2	91.4	91.7	5.9	5.9		2.6	2.6		2.3	1.9	
				Bottom	17.0	28.7	28.7	8.1	8.1	33.2	33.2	90.3	90.3	5.8	5.8		3.9	3.9		2.2	2.3	
C2	Sunny	Moderate	10:12	Surface	1.1	28.8	28.8	8.1	8.1	33.0	33.0	92.0	92.0	5.9	5.9	5.9	1.3	1.3	1.8	2.1	1.9	2.5
				Middle	16.1	28.8	28.8	8.1	8.1	33.1	33.1	90.9	90.8	5.8	5.8		2.0	2.0		3.3	2.7	
				Bottom	31.0	28.8	28.8	8.1	8.1	33.1	33.1	90.2	90.2	5.8	5.8		2.0	2.0		2.9	3.0	
G1	Sunny	Moderate	10:39	Surface	1.0	29.0	29.0	8.1	8.1	33.2	33.2	88.2	88.8	5.7	5.7	5.8	0.9	1.0	1.1	2.3	2.8	3.5
				Middle	4.0	28.9	28.9	8.1	8.1	33.2	33.2	91.9	91.7	5.9	5.9		1.3	1.3		4.3	3.6	
				Bottom	7.0	28.8	28.8	8.1	8.1	33.2	33.2	92.8	92.9	6.0	6.0		1.1	1.1		3.6	4.2	
G2	Sunny	Moderate	10:31	Surface	1.0	28.9	28.9	8.1	8.1	33.1	33.1	96.8	96.7	6.2	6.2	6.3	0.3	0.3	0.3	2.4	2.3	2.7
				Middle	5.0	28.8	28.8	8.1	8.1	33.3	33.3	98.1	98.1	6.3	6.3		0.3	0.3		3.8	3.0	
				Bottom	9.0	28.8	28.7	8.1	8.1	33.3	33.3	97.9	97.9	6.3	6.3		0.5	0.4		2.9	2.7	
G3	Sunny	Moderate	10:42	Surface	1.0	29.0	29.0	8.1	8.1	32.8	32.7	89.6	90.0	5.8	5.8	5.9	0.6	0.6	1.4	3.2	2.6	2.5
				Middle	4.1	28.8	28.8	8.1	8.1	33.2	33.2	93.5	93.4	6.0	6.0		1.0	0.9		2.8	2.5	
				Bottom	7.0	28.7	28.7	8.1	8.1	33.3	33.3	88.6	88.4	5.7	5.7		2.5	2.6		2.1	2.4	
G4	Sunny	Moderate	10:48	Surface	1.0	28.9	29.0	8.1	8.1	33.2	33.2	91.8	91.7	5.9	5.9	5.9	2.3	2.2	2.0	3.4	3.2	2.7
				Middle	4.1	28.8	28.8	8.1	8.1	33.3	33.2	92.0	91.8	5.9	5.9		1.8	1.8		2.0	2.1	
				Bottom	7.0	28.7	28.7	8.1	8.1	33.3	33.3	93.1	93.2	6.0	6.0		1.8	1.9		3.6	3.0	
M1	Sunny	Moderate	10:36	Surface	1.0	28.8	28.8	8.1	8.1	33.1	33.1	97.3	97.0	6.3	6.2	6.2	0.6	0.6	0.9	3.1	2.9	3.1
				Middle	3.1	28.8	28.8	8.1	8.1	33.2	33.2	94.6	94.8	6.1	6.1		0.9	0.9		2.6	2.7	
				Bottom	5.0	28.8	28.8	8.1	8.1	33.2	33.2	94.3	94.1	6.1	6.0		1.3	1.2		4.0	3.7	
M2	Sunny	Moderate	10:28	Surface	1.0	28.9	28.9	8.1	8.1	33.3	33.3	100.0	99.7	6.4	6.4	6.3	0.5	0.5	0.6	3.1	3.6	3.0
				Middle	6.0	28.8	28.9	8.1	8.1	33.3	33.3	98.3	98.4	6.3	6.3		0.6	0.6		3.2	3.1	
				Bottom	11.0	28.8	28.8	8.1	8.1	33.3	33.3	98.2	98.1	6.3	6.3		0.6	0.6		2.7	2.5	
M3	Sunny	Moderate	10:45	Surface	1.0	29.1	29.1	8.1	8.1	32.8	32.7	92.3	92.0	5.9	5.9	5.9	0.5	0.5	1.4	2.9	2.6	2.5
				Middle	4.0	28.8	28.8	8.1	8.1	33.2	33.2	92.3	91.9	5.9	5.9		0.6	0.6		2.5	2.3	
				Bottom	7.1	28.7	28.7	8.1	8.1	33.3	33.3	86.9	86.8	5.6	5.6		3.2	3.2		2.7	2.7	
M4	Sunny	Moderate	10:20	Surface	1.0	28.9	28.9	8.1	8.1	33.3	33.3	97.9	97.9	6.3	6.3	6.3	0.4	0.4	1.1	2.2	2.7	2.6
				Middle	5.1	28.8	28.8	8.1	8.1	33.3	33.3	97.3	97.4	6.3	6.3		1.3	1.2		3.1	2.6	
				Bottom	9.1	28.7	28.7	8.1	8.1	33.3	33.3	96.7	96.6	6.2	6.2		1.8	1.9		3.1	2.6	
M5	Sunny	Moderate	10:53	Surface	1.0	28.8	28.8	8.1	8.1	33.1	33.1	93.2	93.2	6.0	6.0	6.0	2.4	2.3	2.9	2.8	2.6	2.2
				Middle	6.0	28.8	28.8	8.1	8.1	33.1	33.1	92.7	92.8	6.0	6.0		2.5	2.7		2.0	1.8	
				Bottom	11.0	28.8	28.8	8.1	8.1	33.2	33.2	92.2	92.2	5.9	5.9		3.8	3.8		2.3	2.1	
M6	Sunny	Moderate	10:51	Surface	-	-	-	-	-	-	-	-	-	-	6.1	-	-	0.7	-	-	4.0	
				Middle	2.1	28.9	28.9	8.1	8.1	33.3	33.3	95.1	94.7	6.1		6.1	0.8		0.7	4.5		4.0
				Bottom	-	-	-	-	-	-	-	-	-	-		-	-		-	-		-

Remarks: *DA: Depth-Averaged
 **Calm: Small or no wave; Moderate: Between calm and rough; Rough : White capped or rougher.

Action and Limit Levels for Marine Water Quality on 7 October 2022 (Mid-Ebb Tide)

Parameter (unit)	Depth	Action Level	Limit Level
DO in mg/L (See Note 1 and 4)	<u>Stations G1-G4, M1-M5</u>		
	Depth Average	<u>4.9 mg/L</u>	<u>4.6 mg/L</u>
	Bottom	<u>4.2 mg/L</u>	<u>3.6 mg/L</u>
	<u>Station M6</u>		
	Intake Level	<u>5.0 mg/L</u>	<u>4.7 mg/L</u>
Turbidity in NTU (See Note 2 and 4)	<u>Stations G1-G4, M1-M5</u>		
	Bottom	<u>19.3 NTU</u>	<u>22.2 NTU</u>
		or 120% of upstream control station's Turbidity at the same tide of the same day	or 130% of upstream control station's Turbidity at the same tide of the same day
		<u>C2: 2.4 NTU</u>	<u>C2: 2.6 NTU</u>
	<u>Station M6</u>		
		Intake Level	<u>19.0 NTU</u>
SS in mg/L (See Note 2 and 4)	<u>Stations G1-G4</u>		
	Surface	<u>6.0 mg/L</u>	<u>6.9 mg/L</u>
		or 120% of upstream control station's SS at the same tide of the same day	or 130% of upstream control station's SS at the same tide of the same day
		<u>C2: 2.2 mg/L</u>	<u>C2: 2.4 mg/L</u>
	<u>Stations M1-M5</u>		
	Surface	<u>6.2 mg/L</u>	<u>7.4 mg/L</u>
		or 120% of upstream control station's SS at the same tide of the same day	or 130% of upstream control station's SS at the same tide of the same day
		<u>C2: 2.2 mg/L</u>	<u>C2: 2.4 mg/L</u>
	<u>Stations G1-G4, M1-M5</u>		
	Bottom	<u>6.9 mg/L</u>	<u>7.9 mg/L</u>
		or 120% of upstream control station's SS at the same tide of the same day	or 130% of upstream control station's SS at the same tide of the same day
<u>C2: 3.5 mg/L</u>		<u>C2: 3.8 mg/L</u>	
<u>Station M6</u>			
	Intake Level	<u>8.3 mg/L</u>	<u>8.6 mg/L</u>

Notes:

1. For DO, non-compliance of the water quality limits occurs when monitoring result is lower than the limits.
2. For turbidity, SS, non-compliance of the water quality limits occurs when monitoring result is higher than the limits.
3. All the figures given in the table are used for reference only and EPD may amend the figures whenever it is considered as necessary.
4. Action and limit values are derived based on baseline water quality monitoring results to show the actual baseline water quality condition.

Agreement No. CE 59/2015(EP) Environmental Team for Tseung Kwan O - Lam Tin Tunnel Design and Construction
Water Quality Monitoring Results on 07 October 2022

(Mid-Flood Tide)

Location	Weather Condition	Sea Condition**	Sampling Time	Depth (m)	Temperature (°C)		pH		Salinity ppt		DO Saturation (%)		Dissolved Oxygen (mg/L)			Turbidity(NTU)			Suspended Solids (mg/L)			
					Value	Average	Value	Average	Value	Average	Value	Average	DA*	Value	Average	DA*	Value	Average	DA*			
C1	Sunny	Moderate	16:11	Surface	0.9	28.7	28.8	8.1	8.1	33.1	33.1	91.8	92.2	5.9	5.9	5.9	2.2	1.9	2.5	3.6	3.0	3.1
					28.8	8.1	8.1	33.1	33.1	92.5	92.2	5.9	5.9	5.9	1.7	1.9	2.5	2.3	3.0			
				Middle	8.9	28.7	28.7	8.1	8.1	33.2	33.2	91.3	90.7	5.9	5.8	5.8	3.0	2.5	3.0	3.4	3.4	
					28.7	8.1	8.1	33.2	33.2	90.0	90.7	5.8	5.8	5.8	3.7	3.0	2.5	3.4	3.4			
				Bottom	16.9	28.8	28.8	8.1	8.1	33.1	33.2	92.4	91.2	5.9	5.8	5.9	2.6	1.7	2.6	2.4	2.9	
					28.7	8.1	8.1	33.2	33.2	89.9	91.2	5.8	5.9	5.9	3.6	2.6	1.7	2.6	3.3	2.9		
C2	Sunny	Moderate	15:26	Surface	0.9	28.8	28.8	8.1	8.1	33.1	33.1	96.1	95.5	6.2	6.1	6.1	1.8	1.8	1.7	1.8	2.4	2.8
					28.8	8.1	8.1	33.1	33.1	94.9	95.5	6.1	6.1	6.1	1.7	1.8	1.7	3.0	2.4			
				Middle	15.9	28.8	28.8	8.1	8.1	33.1	33.1	91.0	91.1	5.9	5.9	5.9	1.6	1.6	1.7	2.1	2.7	
					28.8	8.1	8.1	33.1	33.1	91.1	91.1	5.9	5.9	5.9	1.6	1.6	1.6	3.2	2.7			
				Bottom	30.9	28.8	28.8	8.1	8.1	33.1	33.1	90.5	90.6	5.8	5.8	5.8	1.7	1.7	1.8	2.5	3.2	
					28.8	8.1	8.1	33.1	33.1	90.6	90.6	5.8	5.8	5.8	1.8	1.7	1.8	3.9	3.2			
G1	Sunny	Moderate	15:53	Surface	0.9	29.0	29.0	8.1	8.1	33.1	33.1	91.1	91.4	5.8	5.9	5.9	0.6	0.6	1.1	3.0	2.8	3.5
					29.0	8.1	8.1	33.1	33.1	91.6	91.4	5.9	5.9	5.9	0.7	0.6	1.1	2.5	2.8			
				Middle	3.9	28.8	28.9	8.1	8.1	33.2	33.2	93.0	93.1	6.0	6.0	6.0	1.2	1.1	1.1	2.3	2.4	
					28.9	8.1	8.1	33.2	33.2	93.2	93.1	6.0	6.0	6.0	1.1	1.1	1.1	2.4	2.4			
				Bottom	6.9	28.7	28.7	8.1	8.1	33.3	33.3	93.0	93.1	6.0	6.0	6.0	1.6	1.6	1.6	5.2	5.5	
					28.7	8.1	8.1	33.3	33.3	93.1	93.1	6.0	6.0	6.0	1.6	1.6	1.6	5.8	5.5			
G2	Sunny	Moderate	15:45	Surface	0.9	28.9	28.9	8.1	8.1	33.1	33.1	96.1	96.1	6.2	6.2	6.2	0.4	0.4	0.4	3.6	3.0	2.9
					28.9	8.1	8.1	33.1	33.1	96.1	96.1	6.2	6.2	6.2	0.4	0.4	0.4	2.4	3.0			
				Middle	4.9	28.8	28.8	8.1	8.1	33.3	33.3	97.4	97.3	6.3	6.3	6.3	0.4	0.4	0.4	2.0	2.8	
					28.8	8.1	8.1	33.2	33.3	97.1	97.3	6.2	6.3	6.3	0.4	0.4	0.4	3.6	2.8			
				Bottom	8.9	28.8	28.7	8.1	8.1	33.3	33.3	97.8	97.8	6.3	6.3	6.3	0.5	0.5	0.5	2.5	2.8	
					28.7	8.1	8.1	33.3	33.3	97.7	97.8	6.3	6.3	6.3	0.5	0.5	0.5	3.1	2.8			
G3	Sunny	Moderate	15:56	Surface	0.9	29.0	29.0	8.1	8.1	32.6	32.7	88.7	85.5	5.7	5.5	5.7	0.4	0.4	1.1	2.5	2.2	2.3
					29.0	8.1	8.1	32.7	32.7	82.3	85.5	5.3	5.5	5.7	0.5	0.4	1.1	1.9	2.2			
				Middle	3.9	28.8	28.8	8.1	8.1	33.2	33.2	91.6	91.1	5.9	5.8	5.8	1.0	0.9	0.9	1.9	2.4	
					28.8	8.1	8.1	33.1	33.2	90.5	91.1	5.8	5.8	5.8	0.9	0.9	0.9	2.8	2.4			
				Bottom	6.9	28.7	28.7	8.1	8.1	33.3	33.3	88.1	88.0	5.7	5.7	5.7	2.1	2.0	2.0	2.5	2.3	
					28.7	8.1	8.1	33.3	33.3	87.8	88.0	5.6	5.7	5.7	2.0	2.0	2.0	2.1	2.3			
G4	Sunny	Moderate	16:02	Surface	0.9	29.1	29.0	8.1	8.1	33.1	33.1	93.1	92.7	6.0	5.9	5.9	2.0	2.0	2.5	2.3	3.1	2.5
					29.0	8.1	8.1	33.1	33.1	92.2	92.7	5.9	5.9	5.9	2.0	2.0	2.5	3.8	3.1			
				Middle	3.9	28.7	28.7	8.1	8.1	33.3	33.3	92.0	91.9	5.9	5.9	5.9	2.7	2.7	2.7	3.0	2.7	
					28.7	8.1	8.1	33.3	33.3	91.7	91.9	5.9	5.9	5.9	2.7	2.7	2.7	2.4	2.7			
				Bottom	6.9	28.7	28.7	8.1	8.1	33.3	33.3	92.8	92.7	6.0	6.0	6.0	2.7	2.7	2.7	1.8	1.8	
					28.7	8.1	8.1	33.3	33.3	92.6	92.7	6.0	6.0	6.0	2.7	2.7	2.7	1.7	1.8			
M1	Sunny	Moderate	15:50	Surface	0.9	28.8	28.8	8.1	8.1	32.9	32.9	93.7	93.7	6.0	6.0	6.0	0.6	0.5	0.8	2.5	2.0	2.2
					28.8	8.1	8.1	32.9	32.9	93.7	93.7	6.0	6.0	6.0	0.5	0.5	0.7	1.5	2.0			
				Middle	2.9	28.8	28.8	8.1	8.1	33.2	33.2	94.2	94.1	6.1	6.1	6.1	0.8	0.7	0.7	2.4	2.5	
					28.8	8.1	8.1	33.2	33.2	94.0	94.1	6.0	6.0	6.0	0.7	0.7	0.7	2.5	2.5			
				Bottom	4.9	28.8	28.8	8.1	8.1	33.2	33.2	94.2	94.1	6.1	6.1	6.1	1.0	1.0	1.0	2.2	2.2	
					28.8	8.1	8.1	33.2	33.2	93.9	94.1	6.0	6.0	6.0	1.0	1.0	1.0	2.1	2.2			
M2	Sunny	Moderate	15:42	Surface	0.9	28.9	29.0	8.1	8.1	33.3	33.3	98.8	98.8	6.3	6.3	6.3	0.5	0.5	0.5	2.3	2.1	2.4
					29.0	8.1	8.1	33.3	33.3	98.8	98.8	6.3	6.3	6.3	0.5	0.5	0.5	1.8	2.1			
				Middle	5.8	28.9	28.9	8.1	8.1	33.3	33.3	98.2	98.3	6.3	6.3	6.3	0.4	0.4	0.4	1.7	2.1	
					28.9	8.1	8.1	33.3	33.3	98.3	98.3	6.3	6.3	6.3	0.4	0.4	0.4	2.5	2.1			
				Bottom	10.9	28.8	28.8	8.1	8.1	33.3	33.3	98.0	98.0	6.3	6.3	6.3	0.5	0.5	0.5	3.6	2.9	
					28.8	8.1	8.1	33.3	33.3	98.0	98.0	6.3	6.3	6.3	0.6	0.5	0.5	2.2	2.9			
M3	Sunny	Moderate	15:59	Surface	0.9	29.0	29.0	8.1	8.1	33.0	33.0	89.6	89.7	5.7	5.7	5.7	0.4	0.4	1.2	1.9	2.0	2.7
					29.0	8.1	8.1	33.1	33.1	89.7	89.7	5.8	5.7	5.7	0.4	0.4	1.2	2.1	2.0			
				Middle	3.9	28.7	28.8	8.1	8.1	33.2	33.2	93.4	92.6	6.0	6.0	6.0	0.6	0.5	0.5	2.5	2.9	
					28.8	8.1	8.1	33.2	33.2	91.8	92.6	5.9	6.0	6.0	0.5	0.5	0.5	3.2	2.9			
				Bottom	6.9	28.7	28.7	8.1	8.1	33.3	33.3	86.6	86.2	5.6	5.5	5.5	2.7	2.7	2.7	3.6	3.2	
					28.7	8.1	8.1	33.3	33.3	85.8	86.2	5.5	5.5	5.5	2.7	2.7	2.7	2.7	3.2			
M4	Sunny	Moderate	15:34	Surface	0.9	28.9	28.9	8.1	8.1	33.2	33.2	100.0	99.8	6.4	6.4	6.4	0.6	0.6	1.1	2.7	2.4	2.7
					28.9	8.1	8.1	33.3	33.3	99.6	99.8	6.4	6.4	6.4	0.6	0.6	1.1	2.1	2.4			
				Middle	4.9	28.7	28.7	8.1	8.1	33.3	33.3	97.4	97.8	6.3	6.3	6.3	1.3	1.3	1.3	2.6	2.5	
					28.7	8.1	8.1	33.3	33.3	98.1	97.8	6.3	6.3	6.3	1.3	1.3	1.3	2.4	2.5			
				Bottom	8.9	28.7	28.7	8.1	8.1	33.3	33.3	97.4	97.1	6.3	6.2	6.2	1.5	1.5	1.5	2.7	3.1	
					28.7	8.1	8.1	33.3	33.3	96.7	97.1	6.2	6.2	6.2	1.6	1.5	1.5	3.4	3.1			
M5	Sunny	Moderate	16:08	Surface	0.9	28.8	28.8	8.1	8.1	33.1	33.1	97.6	97.3	6.3	6.3	6.1	1.7	1.7	2.4	2.3	2.1	2.5
					28.8	8.1	8.1	33.1	33.1	97.0	97.3	6.2	6.3	6.1	1.7	1.7	2.4	1.8	2.1			
				Middle	5.9	28.8	28.8	8.1	8.1	33.1	33.1	93.6	93.8	6.0	6.0	6.0	1.9	1.9	1.9	3.2	2.8	
					28.8	8.1	8.1	33.1	33.1	94.0	93.8	6.0	6.0	6.0	1.9	1.9	1.9	2.3	2.8			
				Bottom	10.9	28.8	28.8	8.1	8.1	33.1	33.1	92.6	92.5	6.0	5.9	5.9	3.7	3.7	3.7	2.9	2.7	
					28.8	8.1	8.1	33.2	33.1	92.4	92.5	5.9	5.9	5.9	3.8	3.7	3.7	2.4	2.7			
M6	Sunny	Moderate	16:05	Surface	-	-	-	-	-	-	-	-	-	-	-	-	-	-	-	-	3.4	
					28.8	8.1	8.1	33.3	33.3	93.0	92.7	6.0	6.0	6.0	8.0	8.0	0.7	3.6	3.4			
				28.8	8.1	8.1	33.3	33.3	92.4	92.7	5.9	6.0	6.0	8.0	8.0	0.7	3.2	3.4				
				-	-	-	-	-	-	-	-	-	-	-	-	-	-	-				

Remarks: *DA: Depth-Averaged
**Calm:

Action and Limit Levels for Marine Water Quality on 7 October 2022 (Mid-Flood Tide)

<u>Parameter (unit)</u>	<u>Depth</u>	<u>Action Level</u>	<u>Limit Level</u>
DO in mg/L (See Note 1 and 4)	<u>Stations G1-G4, M1-M5</u>		
	Depth Average	<u>4.9 mg/L</u>	<u>4.6 mg/L</u>
	Bottom	<u>4.2 mg/L</u>	<u>3.6 mg/L</u>
	<u>Station M6</u>		
	Intake Level	<u>5.0 mg/L</u>	<u>4.7 mg/L</u>
Turbidity in NTU (See Note 2 and 4)	<u>Stations G1-G4, M1-M5</u>		
	Bottom	<u>19.3 NTU</u>	<u>22.2 NTU</u>
		or 120% of upstream control station's Turbidity at the same tide of the same day	or 130% of upstream control station's Turbidity at the same tide of the same day
		<u>CI: 3.2 NTU</u>	<u>CI: 3.4 NTU</u>
	<u>Station M6</u>		
	Intake Level	<u>19.0 NTU</u>	<u>19.4 NTU</u>
SS in mg/L (See Note 2 and 4)	<u>Stations G1-G4</u>		
	Surface	<u>6.0 mg/L</u>	<u>6.9 mg/L</u>
		or 120% of upstream control station's SS at the same tide of the same day	or 130% of upstream control station's SS at the same tide of the same day
		<u>CI: 3.5 mg/L</u>	<u>CI: 3.8 mg/L</u>
	<u>Stations M1-M5</u>		
	Surface	<u>6.2 mg/L</u>	<u>7.4 mg/L</u>
		or 120% of upstream control station's SS at the same tide of the same day	or 130% of upstream control station's SS at the same tide of the same day
		<u>CI: 3.5 mg/L</u>	<u>CI: 3.8 mg/L</u>
	<u>Stations G1-G4, M1-M5</u>		
	Bottom	<u>6.9 mg/L</u>	<u>7.9 mg/L</u>
		or 120% of upstream control station's SS at the same tide of the same day	or 130% of upstream control station's SS at the same tide of the same day
<u>CI: 3.4 mg/L</u>		<u>CI: 3.7 mg/L</u>	
<u>Station M6</u>			
Intake Level	<u>8.3 mg/L</u>	<u>8.6 mg/L</u>	

Notes:

1. For DO, non-compliance of the water quality limits occurs when monitoring result is lower than the limits.
2. For turbidity, SS, non-compliance of the water quality limits occurs when monitoring result is higher than the limits.
3. All the figures given in the table are used for reference only and EPD may amend the figures whenever it is considered as necessary.
4. Action and limit values are derived based on baseline water quality monitoring results to show the actual baseline water quality condition.

Agreement No. CE 59/2015(EP) Environmental Team for Tseung Kwan O - Lam Tin Tunnel Design and Construction
Water Quality Monitoring Results on 10 October 2022

(Mid-Ebb Tide)

Location	Weather Condition	Sea Condition**	Sampling Time	Depth (m)		Temperature (°C)		pH		Salinity ppt		DO Saturation (%)		Dissolved Oxygen (mg/L)		Turbidity(NTU)			Suspended Solids (mg/L)					
						Value	Average	Value	Average	Value	Average	Value	Average	Value	Average	DA*	Value	Average	DA*	Value	Average	DA*		
C1	Cloudy	Moderate	14:21	Surface	1.0	28.0	8.1	8.1	33.5	33.5	97.1	97.1	6.3	6.3	6.2	1.8	1.8	2.5	2.8	2.7	2.3			
					28.0	8.1	8.1	33.5	33.5	97.1	97.1	6.3	6.3	1.8		1.8	2.6							
					28.0	8.1	8.1	33.7	33.7	95.9	96.0	6.2	6.2	2.4		2.3	2.3							
				Middle	8.5	28.0	8.2	8.2	34.0	34.0	95.2	95.2	6.1	6.1	6.1	3.2	3.2	2.5	3.2	3.2	2.5	1.7	1.7	2.3
					28.0	8.2	8.2	34.0	34.0	95.1	95.2	6.1	6.1	6.1	3.2	3.2	1.6		1.7	1.6				
					28.0	8.1	8.1	33.5	33.5	97.0	97.0	6.2	6.2	6.2	1.9	2.0	2.0		2.9	3.0		3.1		
Bottom	16.0	28.0	8.2	8.2	34.0	34.0	95.2	95.2	6.1	6.1	6.1	3.2	3.2	6.2	3.2	3.2	3.1	2.3	2.2	3.2				
	28.0	8.2	8.2	34.0	34.0	94.9	94.9	6.1	6.1	6.1	3.4	3.4	2.1		2.2	2.1								
	28.0	8.2	8.2	34.1	34.1	94.7	94.7	6.1	6.1	6.1	3.9	3.8	3.8		4.8	4.5		4.2						
C2	Cloudy	Moderate	12:48	Surface	1.0	28.0	8.1	8.1	33.5	33.5	97.0	97.0	6.2	6.2	6.2	1.9	2.0	3.1	2.9	3.0	3.2			
					28.0	8.1	8.1	33.6	33.6	96.9	97.0	6.2	6.2	2.0		2.0	3.1							
					28.0	8.2	8.2	34.0	34.0	94.9	94.9	6.1	6.1	6.1		3.3	3.4		2.3					
				Middle	16.0	28.0	8.2	8.2	34.0	34.0	94.9	94.9	6.1	6.1	6.1	3.4	3.4	6.2	3.4	3.4	3.1	2.1	2.2	3.2
					28.0	8.2	8.2	34.0	34.0	94.9	94.9	6.1	6.1	6.1	3.4	3.4	2.1		2.2	2.1				
					28.0	8.2	8.2	34.1	34.1	94.7	94.7	6.1	6.1	6.1	3.9	3.8	3.8		4.8	4.5		4.2		
Bottom	31.0	28.0	8.2	8.2	34.1	34.1	94.7	94.7	6.1	6.1	6.1	3.9	3.8	6.5	3.8	3.8	2.4	2.2	2.3	2.7				
	28.0	8.2	8.2	34.1	34.1	94.7	94.7	6.1	6.1	6.1	3.8	3.8	2.4		2.3	2.4								
	28.1	8.1	8.1	33.7	33.7	101.8	101.8	6.5	6.5	6.5	1.6	1.6	1.6		2.2	2.3		2.2						
G1	Cloudy	Moderate	13:28	Surface	1.1	28.1	8.1	8.1	33.7	33.7	101.7	101.7	6.5	6.5	6.5	1.6	1.6	2.4	2.2	2.3	2.7			
					28.1	8.1	8.1	33.7	33.7	101.7	101.7	6.5	6.5	1.6		1.6	2.4							
					28.1	8.1	8.1	33.8	33.8	100.5	100.7	6.5	6.5	2.2		2.1	2.1							
				Middle	3.7	28.1	8.1	8.1	33.8	33.8	100.5	100.7	6.5	6.5	6.5	2.1	2.1	6.5	2.1	2.1	3.1	2.2	2.2	2.7
					28.1	8.1	8.1	33.8	33.8	100.8	100.8	6.5	6.5	2.1	2.1	2.4								
					28.0	8.2	8.2	34.1	34.1	97.2	97.1	6.2	6.2	6.2	3.4	3.4	3.1							
Bottom	6.6	28.0	8.2	8.2	34.1	34.1	97.0	97.1	6.2	6.2	6.2	3.4	3.4	6.5	3.4	3.4	1.8	4.0	3.6	3.1				
	28.0	8.2	8.2	34.1	34.1	97.0	97.1	6.2	6.2	6.2	3.4	3.4	4.0											
	28.0	8.2	8.2	34.1	34.1	97.0	97.1	6.2	6.2	6.2	3.4	3.4	4.0											
G2	Cloudy	Moderate	13:09	Surface	1.1	28.0	8.2	8.2	33.8	33.8	104.2	104.2	6.7	6.7	6.7	1.3	1.3	2.4	1.6	1.7	3.1			
					28.0	8.2	8.2	33.8	33.8	104.2	104.2	6.7	6.7	1.4		1.3	1.8							
					28.0	8.2	8.2	33.8	33.8	102.7	103.0	6.6	6.6	1.5		1.5	1.5							
				Middle	5.0	28.0	8.2	8.2	33.8	33.8	103.2	103.0	6.6	6.6	6.6	1.5	1.5	6.7	1.5	1.5	1.8	4.4	4.0	3.1
					28.0	8.2	8.2	33.8	33.8	103.2	103.0	6.6	6.6	1.5	1.5	3.6								
					28.1	8.2	8.2	34.0	34.0	97.4	97.2	6.2	6.2	6.2	2.9	2.7	3.3							
Bottom	9.0	28.1	8.2	8.2	34.0	34.0	97.0	97.2	6.2	6.2	6.2	2.6	2.7	6.4	2.6	2.7	2.5	3.7	3.5	2.9				
	28.1	8.2	8.2	34.0	34.0	97.0	97.2	6.2	6.2	6.2	2.6	2.7	2.3											
	28.1	8.2	8.2	34.0	34.0	97.0	97.2	6.2	6.2	6.2	2.6	2.7	3.7											
G3	Cloudy	Moderate	13:35	Surface	1.0	28.1	8.2	8.2	33.7	33.7	100.8	101.0	6.5	6.5	6.4	1.5	1.5	2.5	2.3	2.6	2.9			
					28.1	8.2	8.2	33.7	33.7	101.2	101.0	6.5	6.5	1.4		1.5	2.8							
					28.1	8.2	8.2	33.9	33.9	99.1	99.3	6.4	6.4	2.6		2.6	1.4							
				Middle	3.7	28.1	8.2	8.2	33.9	33.9	99.4	99.3	6.4	6.4	6.4	2.6	2.6	6.4	2.6	2.6	1.8	3.6	2.5	2.9
					28.1	8.2	8.2	33.9	33.9	99.4	99.3	6.4	6.4	6.4	2.6	2.6	3.6							
					28.1	8.2	8.2	34.0	34.0	97.8	97.7	6.3	6.3	6.3	3.0	3.4	3.0							
Bottom	6.5	28.0	8.2	8.2	34.0	34.0	97.5	97.7	6.3	6.3	6.3	3.5	3.4	6.4	3.5	3.4	2.4	4.0	3.5	2.9				
	28.0	8.2	8.2	34.0	34.0	97.5	97.7	6.3	6.3	6.3	3.5	3.4	4.0											
	28.1	8.3	8.3	33.7	33.7	100.2	100.5	6.4	6.5	6.4	1.7	1.6	1.6											
G4	Cloudy	Moderate	13:50	Surface	1.0	28.1	8.3	8.3	33.7	33.7	100.7	100.5	6.4	6.5	6.4	1.7	1.6	2.9	2.3	2.1	1.7			
					28.1	8.3	8.3	33.7	33.7	100.7	100.5	6.4	6.5	1.5		1.6	1.9							
					28.1	8.3	8.3	33.9	33.9	98.9	99.2	6.3	6.4	3.0		2.8	1.7							
				Middle	3.7	28.1	8.3	8.3	33.9	33.9	98.9	99.2	6.3	6.4	6.4	3.0	2.8	6.4	3.0	2.8	1.8	1.1	1.4	1.7
					28.1	8.3	8.3	33.9	33.9	98.9	99.2	6.3	6.4	6.4	3.0	2.8	1.1							
					28.1	8.3	8.3	33.9	33.9	98.9	99.2	6.3	6.4	6.4	3.0	2.8	1.1							
Bottom	6.5	28.0	8.3	8.3	34.1	34.1	97.0	96.9	6.2	6.2	6.2	4.2	4.2	6.4	4.2	4.2	2.4	2.1	1.7	8.3				
	28.0	8.3	8.3	34.1	34.1	96.8	96.9	6.2	6.2	6.2	4.2	4.2	1.3											
	28.1	8.2	8.2	33.7	33.7	98.8	98.7	6.3	6.3	6.3	2.0	2.0	2.8											
M1	Cloudy	Moderate	13:17	Surface	1.0	28.1	8.2	8.2	33.7	33.7	98.8	98.7	6.3	6.3	6.3	2.0	2.0	2.4	7.8	5.3	11.1			
					28.1	8.2	8.2	33.7	33.7	98.6	98.7	6.3	6.3	2.0		2.0	7.8							
					28.1	8.2	8.2	33.9	33.9	96.5	96.7	6.2	6.2	6.2		2.3	2.3		9.1					
				Middle	3.0	28.1	8.2	8.2	33.9	33.9	96.9	96.7	6.2	6.2	6.2	2.3	2.3	6.3	2.3	2.3	1.8	10.0	9.6	8.3
					28.1	8.2	8.2	33.9	33.9	96.9	96.7	6.2	6.2	6.2	2.3	2.3	10.0							
					28.1	8.2	8.2	34.0	34.0	95.5	95.4	6.1	6.1	6.1	3.1	3.1	9.7							
Bottom	5.1	28.1	8.2	8.2	34.0	34.0	95.2	95.4	6.1	6.1	6.1	3.1	3.1	6.6	3.1	3.1	2.5	10.4	10.1	11.1				
	28.1	8.2	8.2	34.0	34.0	95.2	95.4	6.1	6.1	6.1	3.1	3.1	10.4											
	28.1	8.2	8.2	34.0	34.0	95.2	95.4	6.1	6.1	6.1	3.1	3.1	10.4											
M2	Cloudy	Moderate	13:02	Surface	1.0	27.9	8.3	8.3	33.7	33.7	104.1	103.9	6.7	6.7	6.6	1.6	1.6	2.4	11.4	11.5	10.9			
					27.9	8.3	8.3	33.7	33.7	103.6	103.9	6.7	6.7	1.6		1.6	11.5							
					28.0	8.2	8.2	33.8	33.8	101.6	101.6	6.5	6.5	1.4		1.4	11.3							
				Middle	5.2	28.0	8.2	8.2	33.8	33.8	101.5	101.6	6.5	6.5	6.5	1.4	1.4	6.6	1.4	1.4	1.8	10.1	10.7	11.1
					28.0	8.2	8.2	33.8	33.8	101.5	101.6	6.5	6.5	6.5	1.4	1.4	10.1							
					28.0	8.2	8.2	34.0	34.0	98.5	98.3	6.3	6.3	6.3	2.3	2.3	11.9							
Bottom	9.5	28.0	8.2	8.2	34.0	34.0	98.1	98.3	6.3	6.3	6.3	2.3	2.3	6.4	2.3	2.3	2.5	10.4	11.2	10.9				
	28.0	8.2	8.2	34.0	34.0	98.1	98.3	6.3	6.3	6.3	2.3	2.3	10.4											
	28.1	8.2	8.2	33.7	33.7	100.8	100.9	6.5	6.5	6.4	1.5	1.5	12.0											
M3	Cloudy	Moderate	13:43	Surface	1.0	28.1	8.2	8.2	33.7	33.7	101.0	100.9	6.5	6.5	6.4	1.6	1.5	2.5	11.6	11.8	10.9			
					28.1	8.2	8.2	33.7	33.7	101.0	100.9	6.5	6.5	1.6		1.5	11.6							
					28.1	8.2	8.2	33.9	33.9															

Action and Limit Levels for Marine Water Quality on 10 October 2022 (Mid-Ebb Tide)

Parameter (unit)	Depth	Action Level	Limit Level
DO in mg/L (See Note 1 and 4)	<u>Stations G1-G4, M1-M5</u>		
	Depth Average	<u>4.9 mg/L</u>	<u>4.6 mg/L</u>
	Bottom	<u>4.2 mg/L</u>	<u>3.6 mg/L</u>
	<u>Station M6</u>		
	Intake Level	<u>5.0 mg/L</u>	<u>4.7 mg/L</u>
Turbidity in NTU (See Note 2 and 4)	<u>Stations G1-G4, M1-M5</u>		
	Bottom	<u>19.3 NTU</u>	<u>22.2 NTU</u>
		or 120% of upstream control station's Turbidity at the same tide of the same day	or 130% of upstream control station's Turbidity at the same tide of the same day
		<u>C2: 4.6 NTU</u>	<u>C2: 5.0 NTU</u>
	<u>Station M6</u>		
	Intake Level	<u>19.0 NTU</u>	<u>19.4 NTU</u>
SS in mg/L (See Note 2 and 4)	<u>Stations G1-G4</u>		
	Surface	<u>6.0 mg/L</u>	<u>6.9 mg/L</u>
		or 120% of upstream control station's SS at the same tide of the same day	or 130% of upstream control station's SS at the same tide of the same day
		<u>C2: 3.6 mg/L</u>	<u>C2: 3.9 mg/L</u>
	<u>Stations M1-M5</u>		
	Surface	<u>6.2 mg/L</u>	<u>7.4 mg/L</u>
		or 120% of upstream control station's SS at the same tide of the same day	or 130% of upstream control station's SS at the same tide of the same day
		<u>C2: 3.6 mg/L</u>	<u>C2: 3.9 mg/L</u>
	<u>Stations G1-G4, M1-M5</u>		
	Bottom	<u>6.9 mg/L</u>	<u>7.9 mg/L</u>
or 120% of upstream control station's SS at the same tide of the same day		or 130% of upstream control station's SS at the same tide of the same day	
<u>C2: 5.4 mg/L</u>		<u>C2: 5.9 mg/L</u>	
<u>Station M6</u>			
	Intake Level	<u>8.3 mg/L</u>	<u>8.6 mg/L</u>

Notes:

1. For DO, non-compliance of the water quality limits occurs when monitoring result is lower than the limits.
2. For turbidity, SS, non-compliance of the water quality limits occurs when monitoring result is higher than the limits.
3. All the figures given in the table are used for reference only and EPD may amend the figures whenever it is considered as necessary.
4. Action and limit values are derived based on baseline water quality monitoring results to show the actual baseline water quality condition.

Agreement No. CE 59/2015(EP) Environmental Team for Tseung Kwan O - Lam Tin Tunnel Design and Construction
Water Quality Monitoring Results on 12 October 2022

(Mid-Ebb Tide)

Location	Weather Condition	Sea Condition**	Sampling Time	Depth (m)		Temperature (°C)		pH		Salinity ppt		DO Saturation (%)		Dissolved Oxygen (mg/L)		Turbidity(NTU)			Suspended Solids (mg/L)					
						Value	Average	Value	Average	Value	Average	Value	Average	Value	Average	DA*	Value	Average	DA*	Value	Average	DA*		
C1	Sunny	Moderate	14:19	Surface	1.1	27.9	8.2	8.2	33.4	33.4	100.7	99.4	6.6	6.5	6.4	6.4	2.1	3.2	2.1	2.1	2.9	2.4		
					27.9	8.2	33.4	98.0	6.4	2.0	2.7													
					27.7	8.2	33.5	96.4	6.3	2.2	2.5													
				Middle	9.0	27.7	8.2	8.2	33.5	33.5	95.9	96.2	6.3	6.3		6.3	1.8		2.0	3.2	1.8		2.0	2.4
					27.7	8.2	33.5	95.2	6.2	5.0	1.8	2.3												
					27.7	8.2	33.6	95.1	6.2	6.1	1.9	2.3												
Bottom	17.0	27.7	8.2	8.2	33.6	33.6	95.2	95.2	6.2	6.2	6.2	5.0	5.6	6.2	5.0	5.6	1.9	1.9						
	27.7	8.2	33.6	95.1	6.2	6.1	1.9	2.3																
	27.8	8.2	33.4	98.9	6.6	1.7	2.1																	
C2	Sunny	Moderate	13:06	Surface	1.1	27.8	8.2	8.2	33.4	33.4	100.9	98.9	6.6	6.4	6.3	6.3	1.7	3.3	3.3	2.3	2.2	3.0		
					27.8	8.2	33.4	96.9	6.3	1.7	2.1													
					27.8	8.2	33.5	95.2	6.2	3.5	3.0													
				Middle	16.0	27.8	8.2	8.2	33.6	33.5	94.0	94.6	6.1	6.2		6.2	3.1		3.3	3.3	3.1		3.3	2.9
					27.8	8.2	33.6	94.0	6.1	3.1	2.7													
					27.7	8.2	33.5	93.1	6.1	6.3	3.7													
Bottom	31.2	27.8	8.2	8.2	33.5	33.5	93.0	93.1	6.1	6.1	6.1	3.8	5.0	6.1	3.8	5.0	3.9	4.0						
	27.7	8.2	33.5	93.1	6.1	6.3	4.0																	
	27.8	8.2	33.5	93.0	6.1	6.3	3.8																	
G1	Sunny	Moderate	13:43	Surface	1.0	27.7	8.2	8.2	33.2	33.2	100.0	98.9	6.5	6.5	6.4	6.4	1.8	1.9	2.1	1.6	1.7	2.1		
					27.8	8.2	33.2	97.8	6.4	1.6	1.8													
					27.7	8.2	33.3	98.7	6.5	2.3	2.1													
				Middle	4.1	27.7	8.2	8.2	33.3	33.3	98.0	98.4	6.4	6.4		6.4	1.9		2.1	1.9	2.1		2.2	
					27.7	8.2	33.3	98.0	6.4	2.2	2.2													
					27.6	8.2	33.3	95.6	6.3	1.9	2.6													
Bottom	7.0	27.6	8.2	8.2	33.3	33.3	95.6	95.6	6.3	6.3	6.3	1.9	1.8	6.3	1.9	1.8	2.5							
	27.6	8.2	33.3	95.6	6.3	1.7	2.4																	
	27.9	8.2	33.4	98.5	6.4	1.9	1.9																	
G2	Sunny	Moderate	13:27	Surface	1.1	27.9	8.2	8.2	33.4	33.4	98.5	97.8	6.4	6.4	6.3	6.3	2.1	2.6	2.5	2.3	1.9	2.4		
					27.9	8.2	33.4	97.0	6.3	1.9	2.2													
					27.7	8.2	33.4	96.3	6.3	2.3	2.3													
				Middle	4.9	27.7	8.2	8.2	33.4	33.4	96.1	96.2	6.3	6.3		6.3	2.7		2.5	2.6	2.7		2.5	2.3
					27.7	8.2	33.4	96.1	6.3	2.4	2.4													
					27.7	8.2	33.4	94.5	6.2	3.4	2.8													
Bottom	9.0	27.7	8.2	8.2	33.4	33.4	94.2	94.4	6.2	6.2	6.2	3.2	3.3	6.2	3.2	3.3	2.9							
	27.7	8.2	33.4	94.2	6.2	3.2	3.0																	
	27.8	8.2	33.2	98.4	6.4	1.8	2.1																	
G3	Sunny	Moderate	13:48	Surface	1.0	27.8	8.2	8.2	33.3	33.2	98.4	98.5	6.4	6.4	6.4	6.4	1.8	1.9	2.7	2.1	2.2	2.9		
					27.8	8.2	33.3	98.6	6.4	2.2	2.0													
					27.7	8.2	33.4	97.9	6.4	1.9	2.6													
				Middle	4.0	27.7	8.2	8.2	33.4	33.4	98.2	98.1	6.4	6.4		6.4	1.8		1.8	6.4	1.8		1.8	2.7
					27.7	8.2	33.4	98.2	6.4	1.8	2.7													
					27.7	8.2	33.4	96.6	6.3	1.9	3.6													
Bottom	7.1	27.7	8.2	8.2	33.3	33.4	97.6	97.1	6.4	6.3	6.3	2.0	2.0	6.3	2.0	2.0	3.8							
	27.7	8.2	33.3	97.6	6.4	2.0	4.0																	
	27.7	8.1	33.3	94.6	6.2	2.5	5.4																	
G4	Sunny	Moderate	14:03	Surface	1.1	27.7	8.1	8.1	33.3	33.3	94.6	94.7	6.2	6.2	6.2	6.2	2.4	2.2	2.2	5.4	5.3	4.0		
					27.7	8.1	33.3	94.8	6.2	2.3	5.1													
					27.7	8.1	33.3	94.5	6.2	2.2	4.1													
				Middle	4.1	27.7	8.1	8.1	33.3	33.3	94.9	94.7	6.2	6.2		6.2	2.2		2.2	6.2	2.2		2.2	3.9
					27.7	8.1	33.3	94.9	6.2	2.2	3.7													
					27.6	8.1	33.3	94.2	6.2	2.2	3.0													
Bottom	7.0	27.7	8.2	8.1	33.4	33.3	95.7	95.0	6.2	6.2	6.2	2.1	2.2	6.2	2.1	2.2	2.8							
	27.7	8.2	33.4	95.7	6.2	2.1	2.6																	
	27.7	8.2	33.3	99.9	6.5	1.3	1.5																	
M1	Sunny	Moderate	13:35	Surface	1.0	27.7	8.2	8.2	33.3	33.3	99.2	98.6	6.4	6.4	6.4	6.4	1.8	1.6	1.6	1.6	1.5	2.2		
					27.8	8.2	33.3	97.2	6.4	2.0	1.6													
					27.7	8.2	33.3	98.1	6.4	1.6	2.4													
				Middle	2.9	27.7	8.2	8.2	33.3	33.3	96.8	97.5	6.3	6.4		6.4	1.7		1.6	6.4	1.6		1.6	2.3
					27.7	8.2	33.3	96.8	6.3	1.7	2.1													
					27.6	8.2	33.3	96.9	6.3	1.5	3.0													
Bottom	5.0	27.6	8.2	8.2	33.3	33.3	95.7	96.3	6.3	6.3	6.3	1.5	1.5	6.3	1.5	1.5	2.8							
	27.6	8.2	33.3	95.7	6.3	1.5	2.6																	
	27.7	8.2	33.3	95.7	6.3	1.5	2.6																	
M2	Sunny	Moderate	13:19	Surface	1.1	27.8	8.2	8.2	33.4	33.4	97.4	97.7	6.4	6.4	6.3	6.3	1.5	2.7	2.1	2.1	2.2	2.9		
					27.8	8.2	33.4	98.0	6.4	1.5	2.2													
					27.8	8.2	33.4	97.0	6.3	1.9	2.8													
				Middle	6.1	27.8	8.2	8.2	33.4	33.4	96.1	96.6	6.3	6.3		6.3	2.3		2.1	6.3	2.3		2.1	3.0
					27.8	8.2	33.4	96.1	6.3	2.3	3.2													
					27.7	8.2	33.5	94.4	6.2	4.6	3.4													
Bottom	11.1	27.7	8.2	8.2	33.5	33.5	94.2	94.3	6.2	6.2	6.2	4.3	4.5	6.2	4.3	4.5	3.7							
	27.7	8.2	33.5	94.2	6.1	4.3	3.9																	
	27.8	8.2	33.2	97.3	6.4	2.1	3.0																	
M3	Sunny	Moderate	13:59	Surface	1.1	27.8	8.1	8.2	33.3	33.3	97.3	97.7	6.4	6.4	6.4	6.4	2.1	2.2	2.1	3.0	3.2	2.5		
					27.8	8.2	33.3	98.1	6.4	2.1	3.3													
					27.7	8.2	33.4	97.3	6.4	2.0	2.7													
				Middle	4.0	27.7	8.2	8.2	33.4	33.4	97.7	97.5	6.4	6.4		6.4	1.9		2.0	6.4	1.9		2.0	2.5
					27.7	8.2	33.4	97.7	6.4	1.9	2.3													
					27.6	8.2	33.4	95.8	6.3	2.6	1.6													
Bottom	7.0	27.7	8.2	8.2	33.4	33.4	96.7	96.3	6.3	6.3	6.3	2.5	2.5	6.3	2.5	2.5	1.7							
	27.7	8.2	33.4	96.7	6.3	2.5	1.8																	
	27.9	8.2	33.2	97.3	6.4	2.1	3.0																	
M4	Sunny	Moderate	13:14	Surface	1.1	27.9	8.2	8.2	33.4	33.4	99.8	98.6	6.5	6.4	6.4	6.4	1.8	1.7	1.6	2.2	2.4	1.8		
					27.9	8.2	33.4	97.3	6.3	1.7	2.6													
					27.8	8.2	33.5	96.9	6.3	1.7	1.7													
				Middle	5.1	27.8	8.2	8.2	33.5	33.5	96.6	96.8	6.3	6.3		6.3	1.5		1.6	6.3	1.5		1.6	1.8
					27.8	8.2	33.5	96.6	6.3	1.5	1.8													
					27.8	8.2	33.5	96.1	6.3	1.6	1.2													
Bottom	9.0	27.8	8.2	8.2	33.5	33.5	96.1	96.1	6.3	6.3	6.3	1.7	1.6	6.3	1.7	1.6	1.4							
	27.8	8.2	33.5	96.1	6.3	1.6	1.5																	
	27.8	8.2	33.5	100.9	6.6	2.6	2.2																	
M5	Sunny	Moderate	14:15	Surface	1.1	27.9	8.2	8.2	33.4	33.4	97.5	99.2	6.6	6.5	6.4	6.4	2.7	3.7	3.2	2.2	2.2	1.7		
					27.9	8.2	33.4	97.5	6.4	2.8	2.1													
					27.8	8.2	33.4	96.1	6.3	3.3	1.8													
				Middle	6.0	27.8	8.2	8.2	33.4	33.4	95.2	95.7	6.2	6.2		6.2	3.2		3.2	6.2	3.2		3.2	1.7
					27.8	8.2	33.4	95.2	6.2	3.2	1.6													
					27.8	8.2	33.4	93.1	6.1	5.6	1.1													
Bottom	11.0	27.8	8.2	8.2	33.4	33.4	93.1	93.1	6.1	6.1	6.1	4.6	5.1	6.1	4.6	5.1	1.2							
	27.8	8.2	33.4	93.1	6.1	4.6	1.3																	
	27.8	8.2	33.4	93.1	6.1	4.6	1.3																	
M6	Sunny	Moderate	14:12	Surface	-	-	-	-	-	-	-	-	-	-	6.5	6.5	2.0	2.0	-	2.6	2.6			
					-	-	-	-	-	-	-	-	-	-					-			-	-	
					27.9	8.2	33.4	99.8	6.5	2.1	2.4													
				Middle																				

Action and Limit Levels for Marine Water Quality on 12 October 2022 (Mid-Ebb Tide)

Parameter (unit)	Depth	Action Level	Limit Level
DO in mg/L (See Note 1 and 4)	<u>Stations G1-G4, M1-M5</u>		
	Depth Average	<u>4.9 mg/L</u>	<u>4.6 mg/L</u>
	Bottom	<u>4.2 mg/L</u>	<u>3.6 mg/L</u>
	<u>Station M6</u>		
	Intake Level	<u>5.0 mg/L</u>	<u>4.7 mg/L</u>
Turbidity in NTU (See Note 2 and 4)	<u>Stations G1-G4, M1-M5</u>		
	Bottom	<u>19.3 NTU</u>	<u>22.2 NTU</u>
		or 120% of upstream control station's Turbidity at the same tide of the same day	or 130% of upstream control station's Turbidity at the same tide of the same day
		<u>C2: 6.1 NTU</u>	<u>C2: 6.6 NTU</u>
	<u>Station M6</u>		
		Intake Level	<u>19.0 NTU</u>
SS in mg/L (See Note 2 and 4)	<u>Stations G1-G4</u>		
	Surface	<u>6.0 mg/L</u>	<u>6.9 mg/L</u>
		or 120% of upstream control station's SS at the same tide of the same day	or 130% of upstream control station's SS at the same tide of the same day
		<u>C2: 2.6 mg/L</u>	<u>C2: 2.9 mg/L</u>
	<u>Stations M1-M5</u>		
	Surface	<u>6.2 mg/L</u>	<u>7.4 mg/L</u>
		or 120% of upstream control station's SS at the same tide of the same day	or 130% of upstream control station's SS at the same tide of the same day
		<u>C2: 2.6 mg/L</u>	<u>C2: 2.9 mg/L</u>
	<u>Stations G1-G4, M1-M5</u>		
	Bottom	<u>6.9 mg/L</u>	<u>7.9 mg/L</u>
or 120% of upstream control station's SS at the same tide of the same day		or 130% of upstream control station's SS at the same tide of the same day	
<u>C2: 4.6 mg/L</u>		<u>C2: 5.0 mg/L</u>	
<u>Station M6</u>			
	Intake Level	<u>8.3 mg/L</u>	<u>8.6 mg/L</u>

Notes:

1. For DO, non-compliance of the water quality limits occurs when monitoring result is lower than the limits.
2. For turbidity, SS, non-compliance of the water quality limits occurs when monitoring result is higher than the limits.
3. All the figures given in the table are used for reference only and EPD may amend the figures whenever it is considered as necessary.
4. Action and limit values are derived based on baseline water quality monitoring results to show the actual baseline water quality condition.

Agreement No. CE 59/2015(EP) Environmental Team for Tseung Kwan O - Lam Tin Tunnel Design and Construction
Water Quality Monitoring Results on 12 October 2022

(Mid-Flood Tide)

Location	Weather Condition	Sea Condition**	Sampling Time	Depth (m)		Temperature (°C)		pH		Salinity ppt		DO Saturation (%)		Dissolved Oxygen (mg/L)			Turbidity(NTU)			Suspended Solids (mg/L)		
						Value	Average	Value	Average	Value	Average	Value	Average	Value	Average	Value	Average	DA*	Value	Average	DA*	Value
C1	Sunny	Moderate	10:39	Surface	1.1	27.9	27.9	8.2	8.2	33.4	33.4	101.0	99.5	6.6	6.5	6.4	2.1	2.1	3.1	3.0	2.9	2.3
				Middle	9.0	27.8		8.2		33.5		97.0		6.3			2.2			2.1		
				Bottom	17.0	27.7	8.2	33.6	96.2	6.3	1.9	5.0	1.6									
C2	Sunny	Moderate	9:31	Surface	1.1	27.8	27.8	8.2	8.2	33.4	33.4	102.0	99.3	6.7	6.5	6.3	1.7	1.7	3.4	2.2	2.3	1.9
				Middle	15.9	27.8		8.2		33.5		95.7		6.2			3.2			1.9		
				Bottom	31.6	27.8	8.2	33.6	94.1	6.1	3.6	5.0	1.7	1.6								
G1	Sunny	Moderate	9:52	Surface	1.1	27.7	27.7	8.2	8.2	33.1	33.2	100.4	99.1	6.6	6.5	6.5	2.1	1.9	1.9	2.6	2.7	2.2
				Middle	4.1	27.7		8.2		33.3		98.0		6.4			2.3			2.0		
				Bottom	6.8	27.6	8.2	33.3	96.0	6.3	1.9	1.9	1.4	1.5								
G2	Sunny	Moderate	9:46	Surface	1.1	27.9	27.9	8.2	8.2	33.4	33.4	98.7	97.5	6.4	6.4	6.3	2.9	2.5	2.7	1.1	1.3	1.8
				Middle	5.0	27.7		8.2		33.4		97.0		6.3			2.3			2.3		
				Bottom	9.1	27.7	8.2	33.4	94.9	6.2	3.1	3.2	2.4	2.4								
G3	Sunny	Moderate	9:56	Surface	1.0	27.8	27.8	8.2	8.2	33.1	33.2	98.6	98.5	6.4	6.4	6.4	2.1	2.1	1.9	2.1	2.2	2.8
				Middle	4.0	27.7		8.2		33.4		98.1		6.4			1.9			1.9		
				Bottom	7.1	27.7	8.2	33.3	97.8	6.4	1.8	1.9	3.6	3.4								
G4	Sunny	Moderate	10:10	Surface	1.1	27.8	27.7	8.1	8.1	33.3	33.3	94.5	94.7	6.2	6.2	6.2	2.5	2.4	2.3	1.3	1.3	1.8
				Middle	4.2	27.7		8.1		33.3		94.8		6.2			2.4			2.3		
				Bottom	6.9	27.6	8.2	33.3	94.4	6.2	2.2	2.2	2.2	2.4								
M1	Sunny	Moderate	9:50	Surface	1.1	27.7	27.7	8.2	8.2	33.3	33.3	100.4	98.8	6.6	6.5	6.4	1.6	1.7	1.6	1.2	1.4	1.8
				Middle	2.9	27.7		8.2		33.3		97.1		6.3			1.9			1.7		
				Bottom	5.0	27.6	8.2	33.3	97.2	6.4	1.6	1.5	2.4	2.3								
M2	Sunny	Moderate	9:42	Surface	1.0	27.8	27.8	8.2	8.2	33.4	33.4	96.5	97.1	6.3	6.3	6.3	1.4	1.5	2.4	1.8	1.7	2.2
				Middle	6.1	27.8		8.2		33.4		97.6		6.4			1.7			1.9		
				Bottom	11.0	27.7	8.2	33.5	94.9	6.2	3.9	4.0	2.9	2.8								
M3	Sunny	Moderate	10:03	Surface	1.1	27.7	27.7	8.1	8.2	33.3	33.3	96.6	97.2	6.3	6.4	6.4	2.0	2.1	2.1	1.9	1.8	2.4
				Middle	4.0	27.7		8.2		33.4		97.4		6.4			2.0			2.0		
				Bottom	7.0	27.7	8.2	33.4	97.8	6.4	1.9	2.3	2.6	2.9								
M4	Sunny	Moderate	9:37	Surface	1.1	27.9	27.9	8.2	8.2	33.4	33.4	100.2	98.7	6.5	6.4	6.4	4.3	3.0	2.1	1.2	1.3	1.7
				Middle	5.0	27.8		8.2		33.5		97.0		6.3			1.7			1.6		
				Bottom	9.1	27.8	8.2	33.5	96.7	6.3	1.5	1.6	2.1	2.2								
M5	Sunny	Moderate	10:33	Surface	1.1	27.9	28.0	8.2	8.2	33.4	33.4	101.9	99.7	6.6	6.5	6.4	2.6	2.6	3.5	1.8	1.7	2.3
				Middle	6.0	27.8		8.2		33.4		96.7		6.3			3.1			3.2		
				Bottom	11.0	27.8	8.2	33.4	95.7	6.2	3.3	4.8	2.2	2.4								
M6	Sunny	Moderate	10:28	Surface	-	-	-	-	-	-	-	-	-	-	-	-	-	-	-	-	-	-
				Middle	2.2	27.9	27.9	8.2	8.2	33.4	33.4	100.2	99.9	6.5	6.5	6.5	8.0	8.0	2.1	2.4	2.3	2.3
				Bottom	-	27.9	-	8.2	-	-	33.4	-	-	99.5	-	-	6.5	-	-	-	2.2	-

Remarks: *DA: Depth-Averaged
**Calm: Small or no wave; Moderate: Between calm and rough; Rough : White capped or rougher.

Action and Limit Levels for Marine Water Quality on 12 October 2022 (Mid-Flood Tide)

<u>Parameter (unit)</u>	<u>Depth</u>	<u>Action Level</u>	<u>Limit Level</u>
DO in mg/L (See Note 1 and 4)	<u>Stations G1-G4, M1-M5</u>		
	Depth Average	<u>4.9 mg/L</u>	<u>4.6 mg/L</u>
	Bottom	<u>4.2 mg/L</u>	<u>3.6 mg/L</u>
	<u>Station M6</u>		
	Intake Level	<u>5.0 mg/L</u>	<u>4.7 mg/L</u>
Turbidity in NTU (See Note 2 and 4)	<u>Stations G1-G4, M1-M5</u>		
	Bottom	<u>19.3 NTU</u>	<u>22.2 NTU</u>
		or 120% of upstream control station's Turbidity at the same tide of the same day	or 130% of upstream control station's Turbidity at the same tide of the same day
		<u>CI: 6.1 NTU</u>	<u>CI: 6.6 NTU</u>
	<u>Station M6</u>		
		Intake Level	<u>19.0 NTU</u>
SS in mg/L (See Note 2 and 4)	<u>Stations G1-G4</u>		
	Surface	<u>6.0 mg/L</u>	<u>6.9 mg/L</u>
		or 120% of upstream control station's SS at the same tide of the same day	or 130% of upstream control station's SS at the same tide of the same day
		<u>CI: 3.4 mg/L</u>	<u>CI: 3.7 mg/L</u>
	<u>Stations M1-M5</u>		
	Surface	<u>6.2 mg/L</u>	<u>7.4 mg/L</u>
		or 120% of upstream control station's SS at the same tide of the same day	or 130% of upstream control station's SS at the same tide of the same day
		<u>CI: 3.4 mg/L</u>	<u>CI: 3.7 mg/L</u>
	<u>Stations G1-G4, M1-M5</u>		
	Bottom	<u>6.9 mg/L</u>	<u>7.9 mg/L</u>
or 120% of upstream control station's SS at the same tide of the same day		or 130% of upstream control station's SS at the same tide of the same day	
<u>CI: 2.1 mg/L</u>		<u>CI: 2.3 mg/L</u>	
<u>Station M6</u>			
	Intake Level	<u>8.3 mg/L</u>	<u>8.6 mg/L</u>

Notes:

1. For DO, non-compliance of the water quality limits occurs when monitoring result is lower than the limits.
2. For turbidity, SS, non-compliance of the water quality limits occurs when monitoring result is higher than the limits.
3. All the figures given in the table are used for reference only and EPD may amend the figures whenever it is considered as necessary.
4. Action and limit values are derived based on baseline water quality monitoring results to show the actual baseline water quality condition.

Agreement No. CE 59/2015(EP) Environmental Team for Tseung Kwan O - Lam Tin Tunnel Design and Construction
Water Quality Monitoring Results on 14 October 2022

(Mid-Ebb Tide)

Location	Weather Condition	Sea Condition**	Sampling Time	Depth (m)		Temperature (°C)		pH		Salinity ppt		DO Saturation (%)		Dissolved Oxygen (mg/L)			Turbidity(NTU)			Suspended Solids (mg/L)		
				Value	Average	Value	Average	Value	Average	Value	Average	Value	Average	Value	Average	DA*	Value	Average	DA*	Value	Average	DA*
C1	Sunny	Moderate	14:40	Surface	1.0	27.8	8.2	8.2	33.4	33.4	94.6	94.6	6.2	6.2	6.2	3.0	3.1	3.0	3.9	3.8	3.1	
					27.7	8.2	8.2	33.4	33.4	94.6	94.6	6.2	3.1									
				Middle	8.8	27.7	8.2	8.2	33.5	33.5	94.0	94.0	6.1	6.1		2.6	2.6		3.2			
					27.7	8.2	8.2	33.5	33.5	93.9	94.0	6.1	2.6									
				Bottom	17.0	27.6	8.2	8.2	33.6	33.6	93.7	93.7	6.1	6.1		3.4	3.4		2.3			2.5
					27.6	8.2	8.2	33.6	33.6	93.6	93.7	6.1	3.5									
C2	Sunny	Moderate	13:55	Surface	1.1	27.7	8.2	8.2	33.4	33.4	94.6	94.8	6.2	6.2	6.2	3.7	3.6	5.3	1.7	1.8	2.5	
					27.7	8.2	8.2	33.4	33.4	94.9	94.8	6.2	1.9									
				Middle	16.0	27.6	8.2	8.2	33.5	33.5	93.7	93.7	6.1	6.1		5.5	5.5		2.5			
					27.6	8.2	8.2	33.5	33.5	93.6	93.7	6.1	2.3									
				Bottom	31.1	27.6	8.2	8.2	33.5	33.5	93.3	93.3	6.1	6.1		6.6	6.7		3.0			3.2
					27.6	8.2	8.2	33.5	33.5	93.3	93.3	6.1	3.4									
G1	Sunny	Moderate	14:17	Surface	1.0	27.8	8.2	8.2	33.4	33.4	95.0	95.4	6.2	6.2	6.2	2.8	2.8	2.9	2.8	2.9	2.4	
					27.8	8.2	8.2	33.4	33.4	95.7	95.4	6.2	3.0									
				Middle	4.0	27.7	8.2	8.2	33.4	33.4	94.8	95.0	6.2	6.2		3.1	3.1		2.2			
					27.7	8.2	8.2	33.4	33.4	95.2	95.0	6.2	2.6									
				Bottom	7.1	27.7	8.2	8.2	33.4	33.4	94.3	94.1	6.2	6.2		2.8	2.7		1.8			1.9
					27.6	8.2	8.2	33.4	33.4	93.9	94.1	6.1	1.9									
G2	Sunny	Moderate	14:09	Surface	1.0	27.8	8.2	8.2	33.4	33.4	94.9	95.2	6.2	6.2	6.2	2.9	2.9	2.9	2.7	2.6	2.2	
					27.9	8.2	8.2	33.4	33.4	95.4	95.2	6.2	2.5									
				Middle	4.9	27.7	8.2	8.2	33.4	33.4	93.8	94.4	6.1	6.2		3.1	3.0		2.4			
					27.7	8.2	8.2	33.4	33.4	94.9	94.4	6.2	2.1									
				Bottom	9.0	27.6	8.2	8.2	33.4	33.4	92.9	92.8	6.1	6.1		2.9	2.8		1.7			1.8
					27.6	8.2	8.2	33.4	33.4	92.6	92.8	6.1	1.9									
G3	Sunny	Moderate	14:21	Surface	1.2	27.8	8.2	8.2	33.4	33.4	95.0	95.1	6.2	6.2	6.2	2.0	2.0	2.2	2.5	2.4	3.0	
					27.8	8.2	8.2	33.4	33.4	95.1	95.1	6.2	2.3									
				Middle	4.0	27.7	8.2	8.2	33.4	33.4	94.4	94.5	6.2	6.2		2.3	2.3		3.2			
					27.7	8.2	8.2	33.4	33.4	94.5	94.5	6.2	2.9									
				Bottom	7.0	27.7	8.2	8.2	33.4	33.4	94.1	94.0	6.2	6.1		2.5	2.4		3.8			3.6
					27.7	8.2	8.2	33.4	33.4	93.9	94.0	6.1	3.4									
G4	Sunny	Moderate	14:26	Surface	1.1	27.8	8.2	8.2	33.4	33.4	97.6	97.4	6.4	6.4	6.3	2.8	2.8	2.8	3.8	3.7	3.1	
					27.8	8.2	8.2	33.4	33.4	97.2	97.4	6.3	3.6									
				Middle	4.0	27.7	8.2	8.2	33.4	33.4	95.8	95.8	6.3	6.3		2.8	2.8		2.9			
					27.7	8.2	8.2	33.4	33.4	95.8	95.8	6.3	3.2									
				Bottom	7.1	27.7	8.2	8.2	33.4	33.4	94.6	94.3	6.2	6.2		2.9	2.9		2.7			2.5
					27.6	8.2	8.2	33.4	33.4	94.0	94.3	6.1	2.3									
M1	Sunny	Moderate	14:12	Surface	1.1	27.7	8.2	8.2	33.4	33.4	95.8	95.6	6.3	6.2	6.2	2.4	2.4	2.7	3.7	3.9	3.1	
					27.7	8.2	8.2	33.4	33.4	95.3	95.6	6.2	4.1									
				Middle	3.1	27.7	8.2	8.2	33.4	33.4	93.9	94.3	6.1	6.2		2.7	2.7		3.3			
					27.7	8.2	8.2	33.4	33.4	94.6	94.3	6.2	3.0									
				Bottom	5.0	27.6	8.1	8.1	33.4	33.4	92.2	92.1	6.0	6.0		3.0	3.0		2.2			2.4
					27.6	8.1	8.1	33.4	33.4	91.9	92.1	6.0	2.5									
M2	Sunny	Moderate	14:05	Surface	1.1	27.8	8.2	8.2	33.4	33.4	95.1	95.2	6.2	6.2	6.2	3.4	3.4	4.0	1.2	1.3	1.8	
					27.8	8.2	8.2	33.4	33.4	95.2	95.2	6.2	1.4									
				Middle	6.0	27.7	8.2	8.2	33.4	33.4	94.2	94.5	6.2	6.2		4.3	4.2		1.8			
					27.7	8.2	8.2	33.4	33.4	94.7	94.5	6.2	1.6									
				Bottom	11.1	27.7	8.2	8.2	33.4	33.4	93.0	92.9	6.1	6.1		4.3	4.4		2.4			2.3
					27.6	8.2	8.2	33.4	33.4	92.7	92.9	6.1	2.1									
M3	Sunny	Moderate	14:24	Surface	1.2	27.7	8.2	8.2	33.4	33.4	93.3	93.5	6.1	6.1	6.1	2.3	2.3	2.6	3.2	3.1	2.6	
					27.7	8.2	8.2	33.4	33.4	93.6	93.5	6.1	2.9									
				Middle	4.0	27.6	8.2	8.2	33.4	33.4	93.0	93.1	6.1	6.1		2.5	2.5		2.5			
					27.6	8.2	8.2	33.4	33.4	93.2	93.1	6.1	2.6									
				Bottom	7.1	27.5	8.2	8.2	33.4	33.4	92.2	92.1	6.0	6.0		2.9	3.0		2.3			2.2
					27.5	8.2	8.2	33.5	33.4	92.0	92.1	6.0	2.1									
M4	Sunny	Moderate	14:00	Surface	1.0	27.7	8.2	8.2	33.4	33.4	93.7	94.0	6.1	6.1	6.1	3.4	3.2	4.8	2.5	2.4	3.0	
					27.7	8.2	8.2	33.4	33.4	94.2	94.0	6.2	2.2									
				Middle	5.0	27.6	8.2	8.2	33.4	33.4	92.8	92.9	6.1	6.1		5.3	5.4		2.9			
					27.6	8.2	8.2	33.4	33.4	93.0	92.9	6.1	3.1									
				Bottom	9.0	27.6	8.2	8.2	33.4	33.4	92.4	92.4	6.0	6.0		5.8	5.9		3.5			3.8
					27.6	8.2	8.2	33.4	33.4	92.3	92.4	6.0	4.0									
M5	Sunny	Moderate	14:33	Surface	1.0	27.9	8.2	8.2	33.4	33.4	100.1	99.9	6.5	6.5	6.3	2.3	2.3	2.8	3.3	3.5	2.9	
					27.9	8.2	8.2	33.4	33.4	99.6	99.9	6.5	3.6									
				Middle	6.0	27.7	8.1	8.1	33.4	33.4	93.9	94.3	6.1	6.2		3.0	3.1		2.7			
					27.7	8.1	8.1	33.4	33.4	94.6	94.3	6.2	3.0									
				Bottom	10.9	27.6	8.1	8.1	33.4	33.4	92.8	92.7	6.1	6.1		2.9	2.9		2.4			2.3
					27.6	8.1	8.1	33.4	33.4	92.6	92.7	6.1	2.1									
M6	Sunny	Moderate	14:30	Surface	-	-	-	-	-	-	-	-	-	-	6.3	-	-	3.0	-	3.2	3.2	
					Middle	2.0	27.7	8.2	8.2	33.4	33.4	96.6	96.2	6.3		6.3	3.1		3.0			3.2
				27.7		8.2	8.2	33.4	33.4	95.8	96.2	6.3	2.9									
				Bottom	-	-	-	-	-	-	-	-	-	-		-	-		-			-

Remarks:

*DA: Depth-Averaged

**Calm: Small or no wave; Moderate: Between calm and rough; Rough: White capped or rougher.

Action and Limit Levels for Marine Water Quality on 14 October 2022 (Mid-Ebb Tide)

Parameter (unit)	Depth	Action Level	Limit Level
DO in mg/L (See Note 1 and 4)	<u>Stations G1-G4, M1-M5</u>		
	Depth Average	<u>4.9 mg/L</u>	<u>4.6 mg/L</u>
	Bottom	<u>4.2 mg/L</u>	<u>3.6 mg/L</u>
	<u>Station M6</u>		
	Intake Level	<u>5.0 mg/L</u>	<u>4.7 mg/L</u>
Turbidity in NTU (See Note 2 and 4)	<u>Stations G1-G4, M1-M5</u>		
	Bottom	<u>19.3 NTU</u>	<u>22.2 NTU</u>
		or 120% of upstream control station's Turbidity at the same tide of the same day	or 130% of upstream control station's Turbidity at the same tide of the same day
		<u>C2: 8.0 NTU</u>	<u>C2: 8.7 NTU</u>
	<u>Station M6</u>		
		Intake Level	<u>19.0 NTU</u>
SS in mg/L (See Note 2 and 4)	<u>Stations G1-G4</u>		
	Surface	<u>6.0 mg/L</u>	<u>6.9 mg/L</u>
		or 120% of upstream control station's SS at the same tide of the same day	or 130% of upstream control station's SS at the same tide of the same day
		<u>C2: 2.2 mg/L</u>	<u>C2: 2.3 mg/L</u>
	<u>Stations M1-M5</u>		
	Surface	<u>6.2 mg/L</u>	<u>7.4 mg/L</u>
		or 120% of upstream control station's SS at the same tide of the same day	or 130% of upstream control station's SS at the same tide of the same day
		<u>C2: 2.2 mg/L</u>	<u>C2: 2.3 mg/L</u>
	<u>Stations G1-G4, M1-M5</u>		
	Bottom	<u>6.9 mg/L</u>	<u>7.9 mg/L</u>
or 120% of upstream control station's SS at the same tide of the same day		or 130% of upstream control station's SS at the same tide of the same day	
<u>C2: 3.8 mg/L</u>		<u>C2: 4.2 mg/L</u>	
<u>Station M6</u>			
	Intake Level	<u>8.3 mg/L</u>	<u>8.6 mg/L</u>

Notes:

1. For DO, non-compliance of the water quality limits occurs when monitoring result is lower than the limits.
2. For turbidity, SS, non-compliance of the water quality limits occurs when monitoring result is higher than the limits.
3. All the figures given in the table are used for reference only and EPD may amend the figures whenever it is considered as necessary.
4. Action and limit values are derived based on baseline water quality monitoring results to show the actual baseline water quality condition.

Agreement No. CE 59/2015(EP) Environmental Team for Tseung Kwan O - Lam Tin Tunnel Design and Construction
 Water Quality Monitoring Results on 14 October 2022

(Mid-Flood Tide)

Location	Weather Condition	Sea Condition**	Sampling Time	Depth (m)		Temperature (°C)		pH		Salinity ppt		DO Saturation (%)		Dissolved Oxygen (mg/L)			Turbidity(NTU)			Suspended Solids (mg/L)		
						Value	Average	Value	Average	Value	Average	Value	Average	Value	Average	DA*	Value	Average	DA*	Value	Average	DA*
C1	Sunny	Moderate	9:35	Surface	1.1	27.7	27.7	8.2	8.2	33.4	33.4	98.6	98.4	6.4	6.4	6.3	3.2	3.2	3.3	3.6	3.5	2.9
				Middle	8.9	27.7		8.2		33.5		94.3		6.2			2.6			2.6		
				Bottom	17.0	27.6	8.2	33.6	94.4	6.2	2.6	2.6	3.1									
C2	Sunny	Moderate	8:50	Surface	1.1	27.7	27.7	8.0	8.0	33.4	33.4	95.9	95.9	6.3	6.3	6.2	3.4	3.4	5.3	2.2	2.4	3.0
				Middle	16.0	27.6		8.1		33.5		93.7		6.1			7.3			7.2		
				Bottom	31.0	27.6	8.1	33.5	93.8	6.1	7.1	7.2	3.2									
G1	Sunny	Moderate	9:12	Surface	1.1	27.8	27.8	8.2	8.2	33.4	33.4	98.9	98.7	6.5	6.4	6.3	2.9	2.9	2.8	3.4	3.2	2.7
				Middle	4.1	27.7		8.2		33.4		96.0		6.3			3.0			2.9		
				Bottom	7.1	27.6	8.2	33.4	94.1	6.2	2.6	2.7	2.3									
G2	Sunny	Moderate	9:04	Surface	1.0	27.9	27.9	8.2	8.2	33.3	33.3	99.5	97.9	6.5	6.4	6.3	2.9	2.9	2.9	1.6	1.6	2.3
				Middle	5.2	27.7		8.2		33.4		94.9		6.2			3.3			3.3		
				Bottom	9.0	27.6	8.2	33.4	92.6	6.1	2.7	2.6	3.0									
G3	Sunny	Moderate	9:17	Surface	1.1	27.7	27.7	8.2	8.2	33.4	33.4	97.4	97.1	6.4	6.3	6.3	2.2	2.1	2.4	2.4	2.3	2.8
				Middle	4.0	27.7		8.2		33.4		94.9		6.2			2.5			2.4		
				Bottom	7.0	27.6	8.2	33.4	94.0	6.1	2.6	2.6	2.8									
G4	Sunny	Moderate	9:24	Surface	1.1	27.8	27.8	8.2	8.2	33.4	33.4	95.7	95.9	6.2	6.3	6.3	2.8	2.8	2.6	2.8	2.7	2.2
				Middle	4.1	27.8		8.2		33.4		96.1		6.3			2.7			2.5		
				Bottom	7.0	27.7	8.2	33.4	96.0	6.3	2.5	2.5	2.2									
M1	Sunny	Moderate	9:10	Surface	1.0	27.7	27.7	8.1	8.1	33.3	33.3	93.1	93.3	6.1	6.1	6.1	2.0	2.1	2.6	2.2	2.2	2.5
				Middle	3.0	27.7		8.1		33.4		92.5		6.1			2.7			2.7		
				Bottom	5.1	27.6	8.1	33.4	91.1	6.0	3.0	3.0	2.8									
M2	Sunny	Moderate	9:01	Surface	1.0	27.8	27.8	8.2	8.2	33.4	33.4	99.6	99.3	6.5	6.5	6.3	3.3	3.4	3.8	4.3	4.1	3.2
				Middle	6.1	27.7		8.2		33.4		94.9		6.2			3.9			3.9		
				Bottom	11.1	27.6	8.2	33.4	95.6	6.2	3.9	4.0	3.2									
M3	Sunny	Moderate	9:20	Surface	1.1	27.7	27.7	8.2	8.2	33.4	33.4	97.2	96.8	6.4	6.3	6.2	2.2	2.2	2.7	1.7	1.8	2.4
				Middle	4.0	27.6		8.2		33.4		93.5		6.1			2.7			2.6		
				Bottom	6.9	27.5	8.2	33.4	94.1	6.2	2.5	3.2	3.0									
M4	Sunny	Moderate	8:56	Surface	1.0	27.7	27.7	8.2	8.2	33.4	33.4	98.1	97.6	6.4	6.4	6.3	2.4	2.3	3.7	3.7	3.9	3.2
				Middle	5.0	27.6		8.2		33.4		93.8		6.1			3.8			3.9		
				Bottom	9.0	27.6	8.2	33.4	94.2	6.2	3.9	5.0	2.4									
M5	Sunny	Moderate	9:31	Surface	1.2	27.9	27.9	8.2	8.2	33.4	33.4	94.9	95.3	6.2	6.2	6.2	2.6	2.6	2.9	3.7	3.5	3.0
				Middle	6.0	27.7		8.2		33.4		93.9		6.1			3.2			3.1		
				Bottom	10.9	27.6	8.1	33.4	94.6	6.2	3.0	3.0	2.8									
M6	Sunny	Moderate	9:27	Surface	-	-	-	-	-	-	-	-	-	-	-	-	-	-	-	-	-	-
				Middle	2.2	27.8	27.8	8.2	8.2	33.4	33.4	98.3	97.9	6.4	6.4	6.4	8.0	8.0	3.0	3.0	2.9	2.9
				Bottom	-	27.8	-	8.2	-	-	33.4	97.4	-	-	-	-	-	-	-	-	-	-

Remarks: *DA: Depth-Averaged
 **Calm: Small or no wave; Moderate: Between calm and rough; Rough : White capped or rougher.

Action and Limit Levels for Marine Water Quality on 14 October 2022 (Mid-Flood Tide)

<u>Parameter</u> <u>(unit)</u>	<u>Depth</u>	<u>Action Level</u>	<u>Limit Level</u>
DO in mg/L (See Note 1 and 4)	<u>Stations G1-G4, M1-M5</u>		
	Depth Average	<u>4.9 mg/L</u>	<u>4.6 mg/L</u>
	Bottom	<u>4.2 mg/L</u>	<u>3.6 mg/L</u>
	<u>Station M6</u>		
	Intake Level	<u>5.0 mg/L</u>	<u>4.7 mg/L</u>
Turbidity in NTU (See Note 2 and 4)	<u>Stations G1-G4, M1-M5</u>		
	Bottom	<u>19.3 NTU</u>	<u>22.2 NTU</u>
		or 120% of upstream control station's Turbidity at the same tide of the same day	or 130% of upstream control station's Turbidity at the same tide of the same day
		<u>C1: 4.8 NTU</u>	<u>C1: 5.2 NTU</u>
	<u>Station M6</u>		
		Intake Level	<u>19.0 NTU</u>
SS in mg/L (See Note 2 and 4)	<u>Stations G1-G4</u>		
	Surface	<u>6.0 mg/L</u>	<u>6.9 mg/L</u>
		or 120% of upstream control station's SS at the same tide of the same day	or 130% of upstream control station's SS at the same tide of the same day
		<u>C1: 4.1 mg/L</u>	<u>C1: 4.5 mg/L</u>
	<u>Stations M1-M5</u>		
	Surface	<u>6.2 mg/L</u>	<u>7.4 mg/L</u>
		or 120% of upstream control station's SS at the same tide of the same day	or 130% of upstream control station's SS at the same tide of the same day
		<u>C1: 4.1 mg/L</u>	<u>C1: 4.5 mg/L</u>
	<u>Stations G1-G4, M1-M5</u>		
	Bottom	<u>6.9 mg/L</u>	<u>7.9 mg/L</u>
or 120% of upstream control station's SS at the same tide of the same day		or 130% of upstream control station's SS at the same tide of the same day	
	<u>C1: 2.8 mg/L</u>	<u>C1: 3.1 mg/L</u>	
<u>Station M6</u>			
	Intake Level	<u>8.3 mg/L</u>	<u>8.6 mg/L</u>

Notes:

1. For DO, non-compliance of the water quality limits occurs when monitoring result is lower than the limits.
2. For turbidity, SS, non-compliance of the water quality limits occurs when monitoring result is higher than the limits.
3. All the figures given in the table are used for reference only and EPD may amend the figures whenever it is considered as necessary.
4. Action and limit values are derived based on baseline water quality monitoring results to show the actual baseline water quality condition.

Agreement No. CE 59/2015(EP) Environmental Team for Tseung Kwan O - Lam Tin Tunnel Design and Construction
Water Quality Monitoring Results on 19 October 2022

(Mid-Ebb Tide)

Location	Weather Condition	Sea Condition**	Sampling Time	Depth (m)		Temperature (°C)		pH		Salinity ppt		DO Saturation (%)		Dissolved Oxygen (mg/L)		Turbidity(NTU)			Suspended Solids (mg/L)										
						Value	Average	Value	Average	Value	Average	Value	Average	Value	Average	DA*	Value	Average	DA*	Value	Average	DA*							
C1	Sunny	Moderate	8:51	Surface	1.1	26.4	8.2	8.2	33.7	33.7	92.6	92.7	6.2	6.2	6.2	3.4	3.6	4.2	1.8	1.7	2.2								
					26.4	8.2	33.7	92.7	6.2	3.8	3.9	2.1																	
					26.3	8.2	33.7	92.1	6.1	2.1	2.2																		
				Middle	8.9	26.3	8.2	8.2	33.8	33.8	91.9	92.0	6.1	6.1		6.1	5.1		5.1	6.1		4.0	3.9	4.2	2.6	2.8			
					26.3	8.2	33.8	90.9	6.1	5.0	5.1	3.0																	
					26.2	8.2	33.6	91.5	6.1	2.6	2.6	2.4	2.2																
				Bottom	17.0	26.2	8.2	8.2	33.6	33.6	91.5	94.3	6.5	6.3		6.2	2.6		2.6	6.2		2.5	2.6	3.4	2.4	2.2			
					26.3	8.2	33.6	91.5	6.1	2.5	2.6	2.0																	
					26.3	8.2	33.7	91.5	6.1	3.5	3.5	2.6	2.7																
C2	Sunny	Moderate	8:08	Surface	1.0	26.3	8.2	8.2	33.7	33.7	92.6	91.1	6.1	6.1	6.2		2.6	2.6	3.4		2.6	2.7	2.7						
					26.3	8.2	33.7	90.6	6.1	3.5	3.5	2.8																	
					26.3	8.2	33.7	91.0	6.1	4.1	4.0	3.2																	
				Middle	16.1	26.3	8.2	8.2	33.7	33.7	90.8	90.9	6.1	6.1			6.1	4.0			4.0	6.1			4.1	4.0	3.0	3.2	3.3
					26.3	8.2	33.7	91.5	6.1	3.3	3.2	3.0																	
					26.3	8.2	33.6	91.5	6.1	3.1	3.2	3.0																	
				Bottom	31.1	26.3	8.2	8.2	33.7	33.7	91.5	91.5	6.1	6.1		6.3		3.3		3.2	6.3			3.1	3.0	3.0		2.5	2.4
					26.3	8.2	33.6	91.5	6.1	2.7	2.8	1.9																	
					26.3	8.2	33.6	91.5	6.1	2.9	2.8	1.9																	
G1	Sunny	Moderate	8:30	Surface	1.1	26.3	8.2	8.2	33.6	33.6	92.4	96.0	6.7	6.4	6.3			2.7	2.8	3.0			1.8	1.9	2.4				
					26.3	8.2	33.6	93.8	6.3	3.1	3.0	2.2																	
					26.3	8.2	33.6	92.5	6.2	2.9	3.0	2.2																	
				Middle	4.1	26.3	8.2	8.2	33.7	33.7	91.5	91.5	6.1	6.1			6.1	3.3	3.2			6.1	3.3	3.2			3.0	2.7	2.9
					26.3	8.2	33.7	91.5	6.1	3.3	3.2	3.0																	
					26.2	8.2	33.7	91.5	6.1	3.1	3.2	3.0																	
				Bottom	7.0	26.1	8.2	8.2	33.7	33.7	91.5	91.5	6.1	6.1		6.3		3.1	3.2		6.3		3.1	3.2		3.0		2.5	2.4
					26.2	8.2	33.7	91.5	6.1	2.2	2.3	2.5																	
					26.1	8.2	33.2	94.8	6.4	2.2	2.3	2.5																	
G2	Sunny	Moderate	8:22	Surface	1.2	26.1	8.2	8.2	33.4	33.3	96.8	94.8	6.5	6.4	6.3			2.2	2.3	2.5			2.2	2.4	3.2				
					26.1	8.2	33.4	92.8	6.2	2.2	2.6	3.4																	
					26.1	8.2	33.7	94.2	6.3	2.7	2.6	3.4																	
				Middle	4.9	26.1	8.2	8.2	33.6	33.6	92.6	93.4	6.2	6.3			6.2	2.5	2.6			6.2	2.5	2.6			3.0	3.8	4.0
					26.1	8.2	33.6	92.6	6.2	2.6	2.6	4.2																	
					26.1	8.2	33.7	92.1	6.2	2.6	2.6	4.2																	
				Bottom	8.8	26.1	8.2	8.2	33.7	33.7	92.2	92.2	6.2	6.2		6.4		2.6	2.6		6.4		2.6	2.5		3.0		2.2	2.3
					26.1	8.2	33.6	100.1	6.7	2.6	2.5	2.4																	
					26.1	8.2	33.6	92.9	6.2	2.5	2.5	2.4																	
G3	Sunny	Moderate	8:33	Surface	1.0	26.3	8.2	8.2	33.6	33.6	94.4	96.5	6.2	6.4	6.4			2.8	2.5	3.0			2.9	2.8	2.9				
					26.3	8.2	33.6	94.4	6.3	2.8	2.7	2.6																	
					26.3	8.2	33.6	92.9	6.2	2.7	2.7	2.6																	
				Middle	4.1	26.3	8.2	8.2	33.6	33.6	93.2	93.7	6.2	6.3			6.2	3.5	3.6			6.2	3.5	3.6			3.0	3.4	3.7
					26.3	8.2	33.6	93.2	6.2	3.5	3.6	3.9																	
					26.2	8.2	33.7	91.5	6.1	3.8	3.6	3.9																	
				Bottom	7.1	26.2	8.2	8.2	33.6	33.6	93.2	92.4	6.2	6.2		6.2		3.8	3.6		6.2		3.8	3.6		3.0		2.5	2.4
					26.2	8.2	33.6	93.2	6.2	3.5	3.6	3.4																	
					26.2	8.2	33.7	91.5	6.1	3.8	3.6	3.9																	
G4	Sunny	Moderate	8:38	Surface	1.0	26.3	8.2	8.2	33.6	33.6	93.8	92.9	6.3	6.2	6.2			3.2	3.2	3.3			2.5	2.4	2.8				
					26.3	8.2	33.6	92.0	6.2	3.2	3.2	2.2																	
					26.2	8.2	33.7	92.1	6.2	3.3	3.2	2.7																	
				Middle	4.0	26.2	8.2	8.2	33.7	33.7	91.7	91.9	6.1	6.1			6.1	3.1	3.2			6.1	3.1	2.8			3.0	2.9	2.8
					26.2	8.2	33.7	91.7	6.1	3.1	3.2	2.9																	
					26.1	8.2	33.7	91.5	6.1	3.5	3.5	3.6																	
				Bottom	6.8	26.1	8.2	8.2	33.7	33.7	91.6	91.4	6.1	6.1		6.3		3.5	3.5		6.3		3.5	3.5		3.0		3.1	3.4
					26.1	8.2	33.7	91.2	6.1	3.5	3.5	3.1																	
					26.3	8.2	32.8	98.9	6.6	2.3	2.3	3.5																	
M1	Sunny	Moderate	8:26	Surface	0.9	26.3	8.2	8.2	32.7	32.7	97.7	95.3	6.6	6.4	6.3			2.3	2.3	2.6			3.5	3.6	3.1				
					26.3	8.2	32.7	91.7	6.2	2.4	2.4	3.6																	
					26.3	8.2	33.2	94.0	6.3	2.4	2.4	2.9																	
				Middle	3.0	26.3	8.2	8.2	33.5	33.5	91.1	92.6	6.1	6.2			6.1	2.4	2.4			6.1	2.4	2.4			3.0	3.2	3.1
					26.3	8.2	33.5	91.1	6.1	2.4	2.4	3.2																	
					26.0	8.2	33.6	91.2	6.1	3.1	3.1	2.5																	
				Bottom	5.3	26.0	8.2	8.2	33.6	33.6	90.2	90.7	6.1	6.1		6.4		3.1	3.1		6.4		3.1	3.1		3.0		2.6	2.6
					26.1	8.2	33.6	90.2	6.0	3.1	3.1	2.6																	
					26.1	8.2	33.4	101.5	6.8	2.2	2.2	2.7																	
M2	Sunny	Moderate	8:18	Surface	1.2	26.1	8.2	8.2	33.3	33.4	93.9	97.7	6.3	6.6	6.4			2.2	2.2	2.8			3.0	2.9	2.3				
					26.1	8.2	33.3	93.9	6.3	2.2	2.2	3.0																	
					26.1	8.2	33.6	96.2	6.5	2.2	2.2	2.3																	
				Middle	5.9	26.1	8.2	8.2	33.7	33.7	93.0	94.6	6.2	6.3			6.2	2.1	2.1			6.2	2.1	2.1			3.0	2.5	2.4
					26.1	8.2	33.7	93.0	6.2	2.1	2.1	2.5																	
					26.1	8.2	33.8	93.0	6.2	2.1	2.1	2.5																	
				Bottom	11.0	26.1	8.2	8.2	33.8	33.8	92.3	92.7	6.2	6.2		6.2		4.1	4.0		6.2		4.1	4.0		3.0		1.9	1.8
					26.1	8.2	33.8	92.3	6.2	3.9	4.0	1.6																	
					26.1	8.2	33.8	92.3	6.2	3.9	4.0	1.6																	
M3	Sunny	Moderate	8:35	Surface	1.1	26.4	8.2	8.2	33.6	33.6	98.6	95.8	6.6	6.4	6.3			2.9	2.9	2.9			2.5	2.7	2.2				
					26.4	8.2	33.6	92.9	6.2	2.9	2.9	2.8																	
					26.4	8.2	33.6	95.4	6.4	3.0	2.9	2.3																	
				Middle	4.3	26.4	8.2	8.2	33.6	33.6	92.8	94.1	6.2	6.3			6.2	2.8	2.9			6.2	2.8	2.9			3.0	2.1	2.2
					26.4	8.2	33.6	92.8	6.2	2.8	2.9	2.1																	
					26.2	8.2	33.7	92.4	6.2	3.0	3.0	1.9																	
				Bottom	6.8	26.2	8.2	8.2	33.7	33.7	92.2	92.3	6.2	6.2		6.2		3.0	3.0		6.2		3.0	3.0		3.0		1.7	1.8
					26.2	8.2	33.7	92.2	6.2	3.0	3.0	1.7																	
					26.2	8.2	33.7	92.2	6.2	3.0	3.0	1.7																	
M4	Sunny	Moderate	8:13	Surface	1.2	26.3	8.2	8.2	33.6	33.6	100.8	97.9	6.7	6.5	6.4			2.9	2.9	3.3			2.8	2.6	3.5				
					26.3	8.2	33.6	94.9	6.3	3.0	2.9	2.4																	
					26.3	8.2	33.7	96.0	6.4	3.1	3.0	3.4																	
				Middle	5.2	26.2	8.2	8.2	33.6	33.7	94.6	95.3	6.3	6.4			6.3	2.9	3.0			6.3	2.9	3.0			3.0	3.7	3.6
					26.2	8.2	33.6	94.6	6.3	2.9	3.0	3.7																	
					26.2	8.2	33.7	94.3	6.3	3.1	3.1	4.2																	
				Bottom	9.1	26.1	8.2	8.2	33.7	33.7	93.4	93.9	6.3	6.3		6.4		4.6	3.8		6.4		4.6	4.4		3.0		4.6	4.4
					26.1	8.2	33.7	93.4	6.3	4.6	3.8	4.6																	
					26.4	8.2	33.7	100.7	6.7	2.7	2.6	2.6																	
M5	Sunny	Moderate	8:47	Surface	1.2	26.4	8.2	8.2	33.7	33.7	97.7	97.7	6.5	6.5	6.4			2.7	2.6	3.0			2.6	2.5	3.2				
					26.5	8.2	33.7	94.6	6.3	2.5	2.6	2.3																	
					26.4	8.2	33.7	96.1	6.4	2.8	2.7	2.9																	
				Middle	5.9	26.4	8.2	8.2	33.7	33.7	94.0	95.1	6.3	6.3			6.2	2.7	2.7			6.2	2.7	2.7			3.0	3.1	3.0

Action and Limit Levels for Marine Water Quality on 19 October 2022 (Mid-Ebb Tide)

Parameter (unit)	Depth	Action Level	Limit Level
DO in mg/L (See Note 1 and 4)	<u>Stations G1-G4, M1-M5</u>		
	Depth Average	<u>4.9 mg/L</u>	<u>4.6 mg/L</u>
	Bottom	<u>4.2 mg/L</u>	<u>3.6 mg/L</u>
	<u>Station M6</u>		
	Intake Level	<u>5.0 mg/L</u>	<u>4.7 mg/L</u>
Turbidity in NTU (See Note 2 and 4)	<u>Stations G1-G4, M1-M5</u>		
	Bottom	<u>19.3 NTU</u>	<u>22.2 NTU</u>
		or 120% of upstream control station's Turbidity at the same tide of the same day	or 130% of upstream control station's Turbidity at the same tide of the same day
		<u>C2: 4.8 NTU</u>	<u>C2: 5.3 NTU</u>
	<u>Station M6</u>		
		Intake Level	<u>19.0 NTU</u>
SS in mg/L (See Note 2 and 4)	<u>Stations G1-G4</u>		
	Surface	<u>6.0 mg/L</u>	<u>6.9 mg/L</u>
		or 120% of upstream control station's SS at the same tide of the same day	or 130% of upstream control station's SS at the same tide of the same day
		<u>C2: 2.6 mg/L</u>	<u>C2: 2.9 mg/L</u>
	<u>Stations M1-M5</u>		
	Surface	<u>6.2 mg/L</u>	<u>7.4 mg/L</u>
		or 120% of upstream control station's SS at the same tide of the same day	or 130% of upstream control station's SS at the same tide of the same day
		<u>C2: 2.6 mg/L</u>	<u>C2: 2.9 mg/L</u>
	<u>Stations G1-G4, M1-M5</u>		
	Bottom	<u>6.9 mg/L</u>	<u>7.9 mg/L</u>
or 120% of upstream control station's SS at the same tide of the same day		or 130% of upstream control station's SS at the same tide of the same day	
<u>C2: 3.9 mg/L</u>		<u>C2: 4.2 mg/L</u>	
<u>Station M6</u>			
	Intake Level	<u>8.3 mg/L</u>	<u>8.6 mg/L</u>

Notes:

1. For DO, non-compliance of the water quality limits occurs when monitoring result is lower than the limits.
2. For turbidity, SS, non-compliance of the water quality limits occurs when monitoring result is higher than the limits.
3. All the figures given in the table are used for reference only and EPD may amend the figures whenever it is considered as necessary.
4. Action and limit values are derived based on baseline water quality monitoring results to show the actual baseline water quality condition.

Agreement No. CE 59/2015(EP) Environmental Team for Tseung Kwan O - Lam Tin Tunnel Design and Construction
 Water Quality Monitoring Results on 21 October 2022

(Mid-Ebb Tide)

Location	Weather Condition	Sea Condition**	Sampling Time	Depth (m)		Temperature (°C)		pH		Salinity ppt		DO Saturation (%)		Dissolved Oxygen (mg/L)			Turbidity(NTU)			Suspended Solids (mg/L)			
						Value	Average	Value	Average	Value	Average	Value	Average	Value	Average	DA*	Value	Average	DA*	Value	Average	DA*	
C1	Sunny	Moderate	10:44	Surface	1.0	25.9	8.2	8.2	33.8	33.8	97.7	97.4	6.6	6.5	6.4	2.5	2.4	2.9	1.2	1.3	1.8		
					25.8	8.2	8.2	33.8	33.8	97.1	97.4	6.5	6.5	6.4	2.4	2.4	1.4						
					25.8	8.2	8.2	33.9	33.8	94.3	94.3	6.3	6.3	6.4	2.8	2.8	1.7						
				Middle	9.0	25.8	8.2	8.2	33.8	33.8	94.3	94.3	6.3	6.3	6.4	2.8	2.8		2.9	1.8		1.8	1.8
					25.7	8.2	8.2	33.8	33.8	93.0	93.0	6.3	6.3	6.3	3.4	3.4	2.1						
					25.7	8.2	8.2	33.8	33.8	93.0	93.0	6.3	6.3	6.3	3.4	3.4	2.4						
				Bottom	17.0	25.7	8.2	8.2	33.8	33.8	93.0	93.0	6.3	6.3	6.3	3.4	3.4		2.9	2.3		2.3	1.8
					25.7	8.2	8.2	33.8	33.8	93.0	93.0	6.3	6.3	6.3	3.4	3.4	2.4						
					25.7	8.2	8.2	33.8	33.8	93.0	93.0	6.3	6.3	6.3	3.4	3.4	2.4						
C2	Sunny	Moderate	9:48	Surface	1.1	25.8	7.9	7.9	33.8	33.8	96.8	96.6	6.5	6.5	6.4	2.4	2.4	3.2	2.2	2.2	2.7		
					25.8	8.1	8.1	33.9	33.9	92.9	92.9	6.3	6.3	6.4	2.4	2.4	2.1						
					25.8	8.1	8.1	33.9	33.9	92.9	92.9	6.3	6.3	6.4	3.6	3.6	2.5						
				Middle	16.1	25.8	8.1	8.1	33.9	33.9	92.9	92.9	6.3	6.3	6.4	3.6	3.6		3.2	2.7		2.7	2.7
					25.8	8.1	8.1	33.9	33.9	92.9	92.9	6.3	6.3	6.4	3.6	3.6	2.8						
					25.8	8.1	8.1	33.9	33.9	92.9	92.9	6.3	6.3	6.4	3.6	3.6	2.8						
				Bottom	31.0	25.8	8.1	8.1	33.9	33.9	92.6	92.6	6.2	6.2	6.2	3.7	3.7		3.2	3.4		3.4	2.7
					25.8	8.1	8.1	33.9	33.9	92.6	92.6	6.2	6.2	6.2	3.7	3.7	3.5						
					25.8	8.1	8.1	33.9	33.9	92.6	92.6	6.2	6.2	6.2	3.7	3.7	3.5						
G1	Sunny	Moderate	10:15	Surface	1.0	25.7	8.2	8.2	33.7	33.7	94.5	94.4	6.4	6.4	6.3	3.0	3.0	2.9	3.3	3.5	3.0		
					25.7	8.2	8.2	33.7	33.7	94.2	94.4	6.3	6.3	6.3	3.0	3.0	3.6						
					25.7	8.2	8.2	33.7	33.7	93.2	93.3	6.3	6.3	6.3	2.9	2.9	3.1						
				Middle	4.0	25.7	8.2	8.2	33.7	33.7	93.4	93.3	6.3	6.3	6.3	2.9	2.9		2.9	3.0		3.0	3.0
					25.7	8.2	8.2	33.7	33.7	93.4	93.3	6.3	6.3	6.3	2.9	2.9	2.9						
					25.7	8.2	8.2	33.8	33.8	92.4	92.4	6.2	6.2	6.2	2.8	2.8	2.6						
				Bottom	7.0	25.7	8.2	8.2	33.8	33.8	92.4	92.4	6.2	6.2	6.2	2.8	2.8		2.9	2.5		2.5	3.0
					25.7	8.2	8.2	33.8	33.8	92.4	92.4	6.2	6.2	6.2	2.8	2.8	2.4						
					25.7	8.2	8.2	33.8	33.8	92.4	92.4	6.2	6.2	6.2	2.8	2.8	2.4						
G2	Sunny	Moderate	10:00	Surface	1.0	25.7	8.1	8.1	33.7	33.7	95.2	95.1	6.4	6.4	6.4	2.3	2.3	3.2	2.7	2.6	3.1		
					25.7	8.2	8.2	33.7	33.7	95.0	95.1	6.4	6.4	6.4	2.3	2.3	2.4						
					25.6	8.2	8.2	33.8	33.8	94.2	94.4	6.4	6.4	6.4	2.9	2.8	3.0						
				Middle	5.0	25.6	8.2	8.2	33.8	33.8	94.5	94.4	6.4	6.4	6.4	2.7	2.8		3.2	2.9		2.9	3.1
					25.7	8.2	8.2	33.8	33.8	94.5	94.4	6.4	6.4	6.4	2.7	2.8	2.8						
					25.7	8.2	8.2	33.8	33.8	93.2	93.2	6.3	6.3	6.3	4.4	4.5	4.0						
				Bottom	8.8	25.7	8.2	8.2	33.8	33.8	93.1	93.2	6.3	6.3	6.3	4.6	4.5		3.2	3.8		3.8	3.1
					25.7	8.2	8.2	33.8	33.8	93.1	93.2	6.3	6.3	6.3	4.6	4.5	3.6						
					25.7	8.2	8.2	33.7	33.7	93.1	93.2	6.3	6.3	6.3	4.6	4.5	3.6						
G3	Sunny	Moderate	10:18	Surface	1.1	25.8	8.2	8.2	33.7	33.7	95.3	95.0	6.4	6.4	6.3	2.7	2.7	2.9	4.4	4.3	3.7		
					25.8	8.2	8.2	33.7	33.7	94.7	95.0	6.4	6.4	6.3	2.6	2.7	4.2						
					25.8	8.2	8.2	33.7	33.7	93.0	93.1	6.3	6.3	6.3	2.5	2.5	3.7						
				Middle	4.1	25.8	8.2	8.2	33.7	33.7	93.1	93.1	6.3	6.3	6.3	2.5	2.5		2.9	3.9		3.9	3.7
					25.7	8.2	8.2	33.7	33.7	93.1	93.1	6.3	6.3	6.3	2.5	2.5	4.0						
					25.7	8.2	8.2	33.8	33.8	92.0	91.9	6.2	6.2	6.2	3.4	3.4	3.2						
				Bottom	7.0	25.7	8.2	8.2	33.8	33.8	91.7	91.9	6.2	6.2	6.2	3.5	3.4		2.9	3.0		3.0	3.7
					25.8	8.2	8.2	33.8	33.8	91.7	91.9	6.2	6.2	6.2	3.5	3.4	2.8						
					25.8	8.2	8.2	33.8	33.8	91.7	91.9	6.2	6.2	6.2	3.5	3.4	2.8						
G4	Sunny	Moderate	10:24	Surface	1.1	25.8	8.1	8.1	33.7	33.7	96.0	95.3	6.5	6.4	6.3	2.8	2.8	3.3	2.8	2.7	3.1		
					25.8	8.1	8.1	33.7	33.7	94.5	95.3	6.4	6.4	6.3	2.8	2.8	2.5						
					25.7	8.2	8.2	33.8	33.8	92.3	92.3	6.2	6.2	6.2	3.2	3.2	2.9						
				Middle	4.0	25.7	8.2	8.2	33.8	33.8	92.3	92.3	6.2	6.2	6.2	3.2	3.2		3.3	3.1		3.1	3.1
					25.7	8.2	8.2	33.8	33.8	92.3	92.3	6.2	6.2	6.2	3.2	3.2	3.2						
					25.7	8.2	8.2	33.8	33.8	92.3	92.3	6.2	6.2	6.2	3.2	3.2	3.2						
				Bottom	7.0	25.7	8.2	8.2	33.8	33.8	92.2	92.2	6.2	6.2	6.2	4.0	4.0		3.3	3.6		3.6	3.1
					25.7	8.2	8.2	33.8	33.8	92.1	92.2	6.2	6.2	6.2	4.1	4.0	3.7						
					25.7	8.2	8.2	33.8	33.8	92.1	92.2	6.2	6.2	6.2	4.1	4.0	3.7						
M1	Sunny	Moderate	10:12	Surface	1.0	25.7	8.1	8.1	33.2	33.3	94.3	94.0	6.4	6.3	6.2	2.2	2.2	2.9	5.0	4.8	4.0		
					25.7	8.1	8.1	33.3	33.3	93.6	94.0	6.3	6.3	6.2	2.2	2.2	4.6						
					25.7	8.1	8.1	33.7	33.7	90.7	90.7	6.1	6.1	6.1	2.7	2.7	3.8						
				Middle	3.2	25.7	8.1	8.1	33.7	33.7	90.6	90.6	6.1	6.1	6.1	2.7	2.7		2.9	4.1		4.0	4.0
					25.7	8.1	8.1	33.8	33.8	90.2	90.1	6.1	6.1	6.1	3.6	3.7	3.4						
					25.7	8.1	8.1	33.8	33.8	89.9	90.1	6.1	6.1	6.1	3.8	3.7	3.2						
				Bottom	5.1	25.7	8.2	8.2	33.8	33.8	90.2	90.1	6.1	6.1	6.1	3.6	3.7		2.9	3.3		3.3	4.0
					25.7	8.2	8.2	33.8	33.8	89.9	90.1	6.1	6.1	6.1	3.8	3.7	4.1						
					25.7	8.2	8.2	33.8	33.8	89.9	90.1	6.1	6.1	6.1	3.8	3.7	4.1						
M2	Sunny	Moderate	9:56	Surface	1.1	25.6	8.2	8.2	33.8	33.8	99.8	97.4	6.7	6.6	6.5	3.1	3.1	3.1	3.2	3.1	3.7		
					25.6	8.2	8.2	33.8	33.8	94.9	97.4	6.4	6.6	6.5	3.1	3.1	2.9						
					25.6	8.2	8.2	33.8	33.8	94.0	94.0	6.3	6.3	6.3	3.1	3.1	3.6						
				Middle	5.9	25.6	8.2	8.2	33.8	33.8	94.0	94.0	6.3	6.3	6.3	3.1	3.1		3.1	3.5		3.5	3.7
					25.6	8.2	8.2	33.8	33.8	94.0	94.0	6.3	6.3	6.3	3.1	3.1	3.3						
					25.6	8.2	8.2	33.8	33.8	93.7	94.0	6.3	6.3	6.3	3.2	3.1	4.9						
				Bottom	11.0	25.6	8.2	8.2	33.8	33.8	93.5	93.6	6.3	6.3	6.3	3.2	3.2		3.1	4.7		4.7	3.7
					25.6	8.2	8.2	33.8	33.8	93.5	93.6	6.3	6.3	6.3	3.2	3.2	4.4						
					25.6	8.2	8.2	33.8	33.8	93.5	93.6	6.3	6.3	6.3	3.2	3.2	4.4						
M3	Sunny	Moderate	10:21	Surface	1.1	25.8	8.2	8.2	33.7	33.7	94.8	94.6	6.4	6.4	6.3	2.5	2.5	3.0	3.6	3.5	4.2		
					25.8	8.2	8.2	33.7	33.7	94.3	94.6	6.3	6.4	6.3	2.5	2.5	3.4						
					25.7	8.2	8.2	33.7	33.7	92.6	92.8	6.2	6.3	6.3	3.0	2.9	4.2						
				Middle	4.1	25.7	8.2	8.2	33.7	33.7	92.9	92.8	6.3	6.3	6.3	2.8	2.9		3.0	4.1		4.1	4.2
					25.7	8.2	8.2	33.7	33.7	92.9	92.8	6.3	6.3	6.3	2.8	2.9	4.0						
					25.7	8.2	8.2	33.7	33.7	92.9	92.8	6.3	6.3	6.3	2.8	2.9	4.0						
				Bottom	7.1	25.8	8.2	8.2	33.8	33.8	91.5	91.4											

Action and Limit Levels for Marine Water Quality on 21 October 2022 (Mid-Ebb Tide)

Parameter (unit)	Depth	Action Level	Limit Level
DO in mg/L (See Note 1 and 4)	<u>Stations G1-G4, M1-M5</u>		
	Depth Average	<u>4.9 mg/L</u>	<u>4.6 mg/L</u>
	Bottom	<u>4.2 mg/L</u>	<u>3.6 mg/L</u>
	<u>Station M6</u>		
	Intake Level	<u>5.0 mg/L</u>	<u>4.7 mg/L</u>
Turbidity in NTU (See Note 2 and 4)	<u>Stations G1-G4, M1-M5</u>		
	Bottom	<u>19.3 NTU</u>	<u>22.2 NTU</u>
		or 120% of upstream control station's Turbidity at the same tide of the same day	or 130% of upstream control station's Turbidity at the same tide of the same day
		<u>C2: 4.5 NTU</u>	<u>C2: 4.8 NTU</u>
	<u>Station M6</u>		
		Intake Level	<u>19.0 NTU</u>
SS in mg/L (See Note 2 and 4)	<u>Stations G1-G4</u>		
	Surface	<u>6.0 mg/L</u>	<u>6.9 mg/L</u>
		or 120% of upstream control station's SS at the same tide of the same day	or 130% of upstream control station's SS at the same tide of the same day
		<u>C2: 2.6 mg/L</u>	<u>C2: 2.8 mg/L</u>
	<u>Stations M1-M5</u>		
	Surface	<u>6.2 mg/L</u>	<u>7.4 mg/L</u>
		or 120% of upstream control station's SS at the same tide of the same day	or 130% of upstream control station's SS at the same tide of the same day
		<u>C2: 2.6 mg/L</u>	<u>C2: 2.8 mg/L</u>
	<u>Stations G1-G4, M1-M5</u>		
	Bottom	<u>6.9 mg/L</u>	<u>7.9 mg/L</u>
or 120% of upstream control station's SS at the same tide of the same day		or 130% of upstream control station's SS at the same tide of the same day	
<u>C2: 4.0 mg/L</u>		<u>C2: 4.4 mg/L</u>	
<u>Station M6</u>			
	Intake Level	<u>8.3 mg/L</u>	<u>8.6 mg/L</u>

Notes:

1. For DO, non-compliance of the water quality limits occurs when monitoring result is lower than the limits.
2. For turbidity, SS, non-compliance of the water quality limits occurs when monitoring result is higher than the limits.
3. All the figures given in the table are used for reference only and EPD may amend the figures whenever it is considered as necessary.
4. Action and limit values are derived based on baseline water quality monitoring results to show the actual baseline water quality condition.

Agreement No. CE 59/2015(EP) Environmental Team for Tseung Kwan O - Lam Tin Tunnel Design and Construction
Water Quality Monitoring Results on 21 October 2022

(Mid-Flood Tide)

Location	Weather Condition	Sea Condition**	Sampling Time	Depth (m)		Temperature (°C)		pH		Salinity ppt		DO Saturation (%)		Dissolved Oxygen (mg/L)			Turbidity(NTU)			Suspended Solids (mg/L)		
						Value	Average	Value	Average	Value	Average	Value	Average	Value	Average	DA*	Value	Average	DA*	Value	Average	DA*
						Value	Average	Value	Average	Value	Average	Value	Average	Value	Average	Value	Average	Value	Average	Value	Average	Value
C1	Sunny	Moderate	16:29	Surface	1.0	25.9	25.9	8.2	8.2	33.8	33.8	99.6	99.0	6.7	6.6	6.5	2.6	2.6	2.8	3.2	3.1	3.7
				Middle	9.0	25.8	25.8	8.2	8.2	33.8	33.8	99.3	99.0	6.6	6.6		2.6	2.6		3.0	3.0	
				Bottom	17.0	25.7	25.7	8.2	8.2	33.8	33.8	93.1	93.1	6.3	6.3		3.0	3.0		3.9	3.9	
C2	Sunny	Moderate	15:33	Surface	1.2	25.8	25.8	8.0	8.0	33.8	33.8	95.6	95.3	6.4	6.4	6.3	2.4	2.4	3.3	3.1	3.2	4.0
				Middle	16.2	25.8	25.8	8.1	8.1	33.9	33.9	92.9	93.0	6.3	6.3		3.6	3.6		3.8	3.8	
				Bottom	31.0	25.8	25.8	8.1	8.1	33.9	33.9	92.6	92.6	6.2	6.2		3.7	3.7		5.0	4.8	
G1	Sunny	Moderate	16:00	Surface	1.0	25.7	25.7	8.2	8.2	33.7	33.7	97.0	96.4	6.5	6.5	6.4	3.1	3.0	2.9	3.3	3.5	4.1
				Middle	4.0	25.7	25.7	8.2	8.2	33.7	33.7	93.1	93.1	6.3	6.3		2.8	2.8		3.8	4.0	
				Bottom	6.9	25.7	25.7	8.2	8.2	33.8	33.8	92.6	92.6	6.2	6.2		2.9	2.8		4.8	4.9	
G2	Sunny	Moderate	15:45	Surface	1.1	25.6	25.6	8.2	8.1	33.7	33.8	99.6	97.3	6.7	6.6	6.5	2.3	2.3	3.2	4.1	4.3	5.1
				Middle	5.0	25.6	25.6	8.2	8.2	33.8	33.8	94.1	94.2	6.4	6.4		2.9	2.9		5.2	5.2	
				Bottom	8.9	25.7	25.7	8.2	8.2	33.8	33.8	93.5	93.4	6.3	6.3		4.2	4.4		5.5	5.8	
G3	Sunny	Moderate	16:03	Surface	1.2	25.8	25.8	8.2	8.2	33.7	33.7	94.3	94.2	6.4	6.3	6.3	2.5	2.4	2.8	5.4	5.3	4.3
				Middle	4.2	25.8	25.8	8.2	8.2	33.7	33.7	93.1	93.2	6.3	6.3		2.4	2.5		5.1	4.1	
				Bottom	7.1	25.8	25.8	8.2	8.2	33.7	33.7	91.6	91.5	6.2	6.2		3.4	3.4		3.6	3.5	
G4	Sunny	Moderate	16:09	Surface	1.0	25.8	25.8	8.1	8.1	33.7	33.7	93.5	93.2	6.3	6.3	6.2	3.1	3.0	4.0	4.1	4.3	3.9
				Middle	4.1	25.7	25.7	8.1	8.1	33.7	33.7	91.7	91.7	6.2	6.2		4.1	4.1		3.7	3.9	
				Bottom	7.0	25.7	25.7	8.2	8.2	33.8	33.8	92.1	92.2	6.2	6.2		4.8	4.8		3.4	3.5	
M1	Sunny	Moderate	15:57	Surface	1.0	25.7	25.7	8.1	8.1	33.4	33.4	92.6	92.2	6.3	6.2	6.2	2.3	2.3	2.9	3.0	2.9	2.3
				Middle	3.1	25.7	25.7	8.1	8.1	33.7	33.7	90.6	90.6	6.1	6.1		2.7	2.7		2.1	2.3	
				Bottom	5.1	25.8	25.8	8.1	8.1	33.8	33.8	89.6	89.5	6.0	6.0		3.9	3.8		1.6	1.7	
M2	Sunny	Moderate	15:41	Surface	1.1	25.7	25.7	8.2	8.2	33.8	33.8	94.9	94.9	6.4	6.4	6.4	2.8	2.8	2.9	2.6	2.5	3.2
				Middle	5.9	25.6	25.6	8.2	8.2	33.8	33.8	94.8	94.0	6.4	6.3		3.1	3.1		2.4	3.3	
				Bottom	11.0	25.6	25.6	8.2	8.2	33.8	33.8	93.5	93.5	6.3	6.3		3.1	2.9		3.7	3.9	
M3	Sunny	Moderate	16:06	Surface	1.1	25.8	25.8	8.2	8.2	33.7	33.7	96.9	96.5	6.5	6.5	6.4	2.6	2.5	3.0	1.6	1.7	2.2
				Middle	4.1	25.7	25.7	8.2	8.2	33.7	33.7	92.3	92.4	6.2	6.2		2.5	3.1		1.8	2.2	
				Bottom	7.2	25.7	25.7	8.2	8.2	33.8	33.8	92.1	91.9	6.2	6.2		3.3	3.3		2.5	2.7	
M4	Sunny	Moderate	15:37	Surface	1.0	25.7	25.7	8.2	8.2	33.8	33.8	99.8	97.3	6.7	6.6	6.4	2.7	2.7	3.0	2.1	2.3	2.8
				Middle	5.1	25.8	25.8	8.2	8.2	33.8	33.8	94.1	94.2	6.3	6.3		2.9	2.9		2.4	2.7	
				Bottom	9.1	25.8	25.8	8.2	8.2	33.8	33.8	94.2	94.2	6.3	6.3		2.9	2.9		2.6	2.7	
M5	Sunny	Moderate	16:25	Surface	1.0	25.9	25.9	8.2	8.2	33.7	33.7	97.8	97.4	6.6	6.6	6.5	3.7	3.7	4.4	2.4	2.6	3.5
				Middle	6.1	25.7	25.7	8.2	8.2	33.9	33.9	94.4	94.4	6.4	6.4		3.8	4.2		2.8	3.7	
				Bottom	11.0	25.7	25.7	8.2	8.2	33.9	33.9	93.8	93.8	6.3	6.3		4.2	5.2		3.5	4.2	
M6	Sunny	Moderate	16:13	Surface	-	-	-	-	-	-	-	-	-	-	-	6.4	-	-	3.9	-	-	2.8
				Middle	2.2	25.8	25.8	8.2	8.2	33.8	33.8	95.4	94.3	6.4	6.4		8.0	8.0		2.6	2.8	
				Bottom	-	25.7	-	8.2	-	33.8	-	93.2	-	6.3	-		8.0	-		2.9	-	

Remarks: *DA: Depth-Averaged
**Calm: Small or no wave; Moderate: Between calm and rough; Rough : White capped or rougher.

Action and Limit Levels for Marine Water Quality on 21 October 2022 (Mid-Flood Tide)

<u>Parameter</u> <u>(unit)</u>	<u>Depth</u>	<u>Action Level</u>	<u>Limit Level</u>
DO in mg/L (See Note 1 and 4)	<u>Stations G1-G4, M1-M5</u>		
	Depth Average	<u>4.9 mg/L</u>	<u>4.6 mg/L</u>
	Bottom	<u>4.2 mg/L</u>	<u>3.6 mg/L</u>
	<u>Station M6</u>		
	Intake Level	<u>5.0 mg/L</u>	<u>4.7 mg/L</u>
Turbidity in NTU (See Note 2 and 4)	<u>Stations G1-G4, M1-M5</u>		
	Bottom	<u>19.3 NTU</u>	<u>22.2 NTU</u>
		or 120% of upstream control station's Turbidity at the same tide of the same day	or 130% of upstream control station's Turbidity at the same tide of the same day
		<u>C1: 3.6 NTU</u>	<u>C1: 3.9 NTU</u>
	<u>Station M6</u>		
		Intake Level	<u>19.0 NTU</u>
SS in mg/L (See Note 2 and 4)	<u>Stations G1-G4</u>		
	Surface	<u>6.0 mg/L</u>	<u>6.9 mg/L</u>
		or 120% of upstream control station's SS at the same tide of the same day	or 130% of upstream control station's SS at the same tide of the same day
		<u>C1: 3.7 mg/L</u>	<u>C1: 4.0 mg/L</u>
	<u>Stations M1-M5</u>		
	Surface	<u>6.2 mg/L</u>	<u>7.4 mg/L</u>
		or 120% of upstream control station's SS at the same tide of the same day	or 130% of upstream control station's SS at the same tide of the same day
		<u>C1: 3.7 mg/L</u>	<u>C1: 4.0 mg/L</u>
	<u>Stations G1-G4, M1-M5</u>		
	Bottom	<u>6.9 mg/L</u>	<u>7.9 mg/L</u>
or 120% of upstream control station's SS at the same tide of the same day		or 130% of upstream control station's SS at the same tide of the same day	
	<u>C1: 5.0 mg/L</u>	<u>C1: 5.4 mg/L</u>	
<u>Station M6</u>			
	Intake Level	<u>8.3 mg/L</u>	<u>8.6 mg/L</u>

Notes:

1. For DO, non-compliance of the water quality limits occurs when monitoring result is lower than the limits.
2. For turbidity, SS, non-compliance of the water quality limits occurs when monitoring result is higher than the limits.
3. All the figures given in the table are used for reference only and EPD may amend the figures whenever it is considered as necessary.
4. Action and limit values are derived based on baseline water quality monitoring results to show the actual baseline water quality condition.

Action and Limit Levels for Marine Water Quality on 24 October 2022 (Mid-Ebb Tide)

Parameter (unit)	Depth	Action Level	Limit Level
DO in mg/L (See Note 1 and 4)	<u>Stations G1-G4, M1-M5</u>		
	Depth Average	<u>4.9 mg/L</u>	<u>4.6 mg/L</u>
	Bottom	<u>4.2 mg/L</u>	<u>3.6 mg/L</u>
	<u>Station M6</u>		
	Intake Level	<u>5.0 mg/L</u>	<u>4.7 mg/L</u>
Turbidity in NTU (See Note 2 and 4)	<u>Stations G1-G4, M1-M5</u>		
	Bottom	<u>19.3 NTU</u>	<u>22.2 NTU</u>
		or 120% of upstream control station's Turbidity at the same tide of the same day	or 130% of upstream control station's Turbidity at the same tide of the same day
		<u>C2: 4.1 NTU</u>	<u>C2: 4.4 NTU</u>
	<u>Station M6</u>		
	Intake Level	<u>19.0 NTU</u>	<u>19.4 NTU</u>
SS in mg/L (See Note 2 and 4)	<u>Stations G1-G4</u>		
	Surface	<u>6.0 mg/L</u>	<u>6.9 mg/L</u>
		or 120% of upstream control station's SS at the same tide of the same day	or 130% of upstream control station's SS at the same tide of the same day
		<u>C2: 4.2 mg/L</u>	<u>C2: 4.6 mg/L</u>
	<u>Stations M1-M5</u>		
	Surface	<u>6.2 mg/L</u>	<u>7.4 mg/L</u>
		or 120% of upstream control station's SS at the same tide of the same day	or 130% of upstream control station's SS at the same tide of the same day
		<u>C2: 4.2 mg/L</u>	<u>C2: 4.6 mg/L</u>
	<u>Stations G1-G4, M1-M5</u>		
	Bottom	<u>6.9 mg/L</u>	<u>7.9 mg/L</u>
or 120% of upstream control station's SS at the same tide of the same day		or 130% of upstream control station's SS at the same tide of the same day	
<u>C2: 4.4 mg/L</u>		<u>C2: 4.8 mg/L</u>	
<u>Station M6</u>			
	Intake Level	<u>8.3 mg/L</u>	<u>8.6 mg/L</u>

Notes:

1. For DO, non-compliance of the water quality limits occurs when monitoring result is lower than the limits.
2. For turbidity, SS, non-compliance of the water quality limits occurs when monitoring result is higher than the limits.
3. All the figures given in the table are used for reference only and EPD may amend the figures whenever it is considered as necessary.
4. Action and limit values are derived based on baseline water quality monitoring results to show the actual baseline water quality condition.

Agreement No. CE 59/2015(EP) Environmental Team for Tseung Kwan O - Lam Tin Tunnel Design and Construction
Water Quality Monitoring Results on 24 October 2022

(Mid-Flood Tide)

Location	Weather Condition	Sea Condition**	Sampling Time	Depth (m)		Temperature (°C)		pH		Salinity ppt		DO Saturation (%)		Dissolved Oxygen (mg/L)			Turbidity(NTU)			Suspended Solids (mg/L)		
						Value	Average	Value	Average	Value	Average	Value	Average	Value	Average	Value	Average	DA*	Value	Average	DA*	Value
C1	Sunny	Moderate	17:16	Surface	1.0	25.5	25.4	8.2	8.2	34.9	34.7	87.1	94.1	5.5	5.9	5.8	2.5	2.5	2.7	1.9	1.9	3.3
				Middle	9.0	25.4		8.2		34.5		101.0		6.3			2.5			1.8		
				Bottom	17.0	25.3	8.2	34.9	34.8	87.0	5.5	2.3	5.0									
C2	Sunny	Moderate	15:31	Surface	1.0	25.6	25.6	8.1	8.0	34.4	34.8	89.0	89.0	5.6	5.6	5.6	2.9	2.5	3.0	2.9	3.0	2.8
				Middle	16.0	25.2		8.1		35.2		89.0		5.6			2.2			3.0		
				Bottom	31.0	25.2	8.1	34.9	34.7	87.3	5.5	3.0	2.5									
G1	Sunny	Moderate	16:10	Surface	1.1	25.3	25.3	8.2	8.2	34.4	34.6	93.2	91.9	5.9	5.8	5.8	2.2	2.2	2.2	2.7	2.7	2.6
				Middle	4.1	25.2		8.2		34.4		34.8		90.1			5.7			2.0		
				Bottom	7.0	25.1	8.1	35.6	35.0	87.2	5.5	2.5	2.1									
G2	Sunny	Moderate	15:49	Surface	1.0	25.5	25.5	8.2	8.2	35.1	34.9	86.4	94.6	5.5	6.0	5.9	1.3	1.3	1.5	2.0	2.4	2.8
				Middle	5.0	25.2		8.2		34.6		34.9		102.8			6.5			1.3		
				Bottom	9.0	25.2	8.2	35.1	34.8	86.4	5.5	1.5	2.4									
G3	Sunny	Moderate	16:16	Surface	1.0	25.7	25.7	8.1	8.1	35.3	35.5	88.6	87.9	5.6	5.6	5.6	1.7	1.7	1.8	2.9	3.1	2.7
				Middle	4.0	25.2		8.1		35.0		34.9		88.8			5.6			1.8		
				Bottom	7.1	25.2	8.1	34.9	34.8	86.8	5.5	1.7	2.2									
G4	Sunny	Moderate	16:32	Surface	1.0	25.9	25.9	8.2	8.2	34.6	34.6	102.6	101.9	6.4	6.4	6.1	1.8	1.8	2.0	3.1	2.8	3.3
				Middle	4.1	25.3		8.2		34.7		34.9		101.2			6.3			1.8		
				Bottom	7.0	25.2	8.2	35.2	34.6	86.0	5.4	1.9	3.5									
M1	Sunny	Moderate	15:56	Surface	1.0	25.8	25.8	8.2	8.2	34.6	34.6	104.4	105.0	6.5	6.6	6.6	1.6	1.7	2.2	3.0	2.6	2.8
				Middle	3.0	25.3		8.2		34.6		34.6		105.8			6.6			1.6		
				Bottom	5.0	25.2	8.2	34.6	34.6	100.7	6.3	3.1	2.6									
M2	Sunny	Moderate	15:42	Surface	1.0	25.7	25.7	8.2	8.2	34.6	34.6	107.2	104.9	6.7	6.6	6.5	1.8	1.8	2.3	3.2	2.7	2.3
				Middle	6.0	25.2		8.2		34.6		34.6		102.5			6.4			1.8		
				Bottom	11.0	25.2	8.2	34.9	34.8	90.0	5.7	1.9	2.2									
M3	Sunny	Moderate	16:24	Surface	1.0	25.8	25.8	8.2	8.2	34.7	34.7	97.7	96.3	6.2	6.1	6.0	1.8	1.8	1.9	2.6	2.9	2.7
				Middle	4.1	25.2		8.2		34.7		34.8		94.9			6.0			1.8		
				Bottom	7.0	25.0	8.2	35.0	34.8	90.5	5.7	1.8	2.3									
M4	Sunny	Moderate	15:37	Surface	1.0	25.7	25.7	8.1	8.1	35.1	35.0	89.2	89.8	5.7	5.7	5.7	1.9	1.9	1.9	2.0	2.3	2.4
				Middle	5.0	25.2		8.2		34.6		34.8		90.4			5.7			1.8		
				Bottom	9.0	25.2	8.1	34.9	35.0	91.8	5.8	1.7	2.3									
M5	Sunny	Moderate	17:06	Surface	1.0	25.3	25.3	8.2	8.2	35.1	34.7	83.7	96.6	5.3	6.1	6.1	2.2	2.2	2.0	2.9	2.8	2.8
				Middle	6.0	25.3		8.2		34.4		34.7		109.4			6.9			1.6		
				Bottom	11.0	25.3	8.2	34.6	34.7	104.8	6.6	1.5	3.7									
M6	Sunny	Moderate	16:47	Surface	-	-	-	-	-	-	-	-	-	-	-	-	-	-	2.5	-	2.4	2.4
				Middle	2.0	26.2	8.2	34.4	34.6	109.3	6.9	8.0	2.6									
				Bottom	-	25.3	8.2	34.8	-	93.7	5.9	8.0	2.2									

Remarks: *DA: Depth-Averaged
**Calm: Small or no wave; Moderate: Between calm and rough; Rough : White capped or rougher.

Action and Limit Levels for Marine Water Quality on 24 October 2022 (Mid-Flood Tide)

<u>Parameter</u> <u>(unit)</u>	<u>Depth</u>	<u>Action Level</u>	<u>Limit Level</u>
DO in mg/L (See Note 1 and 4)	<u>Stations G1-G4, M1-M5</u>		
	Depth Average	<u>4.9 mg/L</u>	<u>4.6 mg/L</u>
	Bottom	<u>4.2 mg/L</u>	<u>3.6 mg/L</u>
	<u>Station M6</u>		
	Intake Level	<u>5.0 mg/L</u>	<u>4.7 mg/L</u>
Turbidity in NTU (See Note 2 and 4)	<u>Stations G1-G4, M1-M5</u>		
	Bottom	<u>19.3 NTU</u>	<u>22.2 NTU</u>
		or 120% of upstream control station's Turbidity at the same tide of the same day	or 130% of upstream control station's Turbidity at the same tide of the same day
		<u>CI: 3.8 NTU</u>	<u>CI: 4.1 NTU</u>
	<u>Station M6</u>		
		Intake Level	<u>19.0 NTU</u>
SS in mg/L (See Note 2 and 4)	<u>Stations G1-G4</u>		
	Surface	<u>6.0 mg/L</u>	<u>6.9 mg/L</u>
		or 120% of upstream control station's SS at the same tide of the same day	or 130% of upstream control station's SS at the same tide of the same day
		<u>CI: 2.2 mg/L</u>	<u>CI: 2.4 mg/L</u>
	<u>Stations M1-M5</u>		
	Surface	<u>6.2 mg/L</u>	<u>7.4 mg/L</u>
		or 120% of upstream control station's SS at the same tide of the same day	or 130% of upstream control station's SS at the same tide of the same day
		<u>CI: 2.2 mg/L</u>	<u>CI: 2.4 mg/L</u>
	<u>Stations G1-G4, M1-M5</u>		
	Bottom	<u>6.9 mg/L</u>	<u>7.9 mg/L</u>
or 120% of upstream control station's SS at the same tide of the same day		or 130% of upstream control station's SS at the same tide of the same day	
<u>CI: 3.6 mg/L</u>		<u>CI: 3.9 mg/L</u>	
<u>Station M6</u>			
	Intake Level	<u>8.3 mg/L</u>	<u>8.6 mg/L</u>

Notes:

1. For DO, non-compliance of the water quality limits occurs when monitoring result is lower than the limits.
2. For turbidity, SS, non-compliance of the water quality limits occurs when monitoring result is higher than the limits.
3. All the figures given in the table are used for reference only and EPD may amend the figures whenever it is considered as necessary.
4. Action and limit values are derived based on baseline water quality monitoring results to show the actual baseline water quality condition.

Agreement No. CE 59/2015(EP) Environmental Team for Tseung Kwan O - Lam Tin Tunnel Design and Construction
Water Quality Monitoring Results on 26 October 2022

(Mid-Ebb Tide)

Location	Weather Condition	Sea Condition**	Sampling Time	Depth (m)		Temperature (°C)		pH		Salinity ppt		DO Saturation (%)		Dissolved Oxygen (mg/L)			Turbidity(NTU)			Suspended Solids (mg/L)																				
						Value	Average	Value	Average	Value	Average	Value	Average	Value	Average	DA*	Value	Average	DA*	Value	Average	DA*																		
C1	Sunny	Moderate	12:17	Surface	1.1	25.6	8.2	8.2	34.0	34.0	99.8	99.2	6.7	6.7	6.6	2.9	2.9	4.1	4.4	4.3	4.8	25.6	8.2	34.0	34.0	98.6	99.2	6.7	2.9	4.2	4.6	25.3	8.2	34.1	34.1	96.2	96.2	6.5	3.2	5.0
					Middle	9.1	25.3	8.2	8.2	34.1	34.1	96.1	96.2	6.5								6.5	6.5	3.2	3.2	4.6														
						Bottom	17.1	25.2	8.2	8.2	34.2	34.2	96.0	96.0								6.5	6.5	6.5	5.3	6.1	5.2	5.6	5.4											
				Surface	1.0		25.4	8.2	8.2	34.0	34.0	97.5	97.4	6.6		6.6	6.5		3.1	3.1		3.3	4.5	4.4	4.9	25.4	8.2	34.1	34.1	96.0	96.0	6.5	3.3	4.7						
					Middle		16.0	25.3	8.2	8.2	34.1	34.1	95.9	96.0		6.5			6.5	6.5			3.4	3.3		5.0														
				Bottom		31.0	25.3	8.2	8.2	34.1	34.1	95.8	95.8	6.5		6.5			6.5	3.5			3.5	5.7		5.4	5.6													
					Surface	1.0	25.5	8.2	8.2	34.0	34.0	99.6	99.9	6.8		6.8			6.6	2.6		2.9	2.8	4.3	4.4	5.1	25.5	8.2	34.0	34.0	99.6	99.9	6.7	3.3	4.4					
						Middle	4.0	25.4	8.2	8.2	34.0	34.0	96.0	96.0		6.5				6.5		6.5		2.8	2.8		5.2	4.9												
				Bottom	7.2		25.4	8.2	8.2	34.0	34.0	96.0	96.0	6.5		6.5				6.4		2.8		2.8	6.0		5.8	5.6												
Surface	1.1	25.4	8.2		8.2	34.0	34.0	99.8	99.6	6.8	6.7	6.6	2.5	2.5	3.1	4.1		4.2		4.8	25.4	8.2	34.0	34.0	99.4	99.6	6.7	2.5	4.2											
	Middle	5.1	25.4		8.2	8.2	34.0	34.0	96.1	96.2	6.5		6.5	6.5		2.8		2.8			4.9	4.8																		
Bottom		8.9	25.3	8.2	8.2	34.1	34.1	95.0	95.0	6.4	6.4		6.4	2.8		4.1		4.6			5.5	5.4	5.3																	
	Surface	1.0	25.5	8.2	8.2	34.0	34.0	97.4	96.5	6.6	6.5		6.5	2.7	4.3	3.3	4.9	4.7		5.4	25.5	8.2	34.0	34.0	95.6	96.5	6.5	5.8	4.5											
		Middle	4.1	25.5	8.2	8.2	34.0	34.0	95.8	95.8	6.5			6.5	6.5		2.5	2.8			5.6	5.5	5.3																	
Bottom	7.0		25.4	8.2	8.2	34.0	34.0	95.3	95.3	6.5	6.4			6.4	2.7		2.7	6.0			6.2	6.3																		
	Surface	1.0	25.5	8.2	8.2	34.0	34.0	98.9	98.7	6.7	6.7			6.6	2.4	2.4	3.0	7.2	7.0	6.2	25.5	8.2	34.0	34.0	98.4	98.7	6.7	2.4	6.8											
		Middle	4.0	25.4	8.2	8.2	34.0	34.0	95.3	95.4	6.5				6.5	6.5		2.9	2.9		5.9	6.1	6.2																	
Bottom	7.1		25.3	8.2	8.2	34.0	34.0	93.8	93.7	6.4	6.3				6.3	3.7		3.8	5.3		5.5	5.7																		
	Surface	1.1	25.4	8.2	8.2	33.9	33.9	98.4	97.9	6.7	6.6	6.6			2.3	2.3	2.5	4.1	4.3	5.1	25.4	8.2	33.9	33.9	97.3	97.9	6.6	2.3	4.4											
		Middle	3.1	25.4	8.2	8.2	33.9	33.9	95.7	95.8	6.5				6.5	6.5		2.6	2.5		5.2	5.1	4.9																	
Bottom	5.1		25.4	8.2	8.2	33.9	33.9	94.9	94.9	6.4	6.4				6.4	2.5		2.5	6.2		6.0	5.8																		
	Surface	1.0	25.4	8.2	8.2	34.0	34.0	100.2	100.0	6.8	6.8		6.7		2.5	2.6	3.0	4.9	5.1	4.4	25.4	8.2	34.0	34.0	99.7	100.0	6.8	2.6	5.2											
		Middle	6.0	25.4	8.2	8.2	34.0	34.0	97.6	97.8	6.6				6.6	6.6		2.7	2.7		4.5	4.3	4.1																	
Bottom	11.0		25.3	8.2	8.2	34.1	34.1	95.8	95.8	6.5	6.5				6.5	3.9		3.8	3.9		3.9	5.8																		
	Surface	1.0	25.5	8.2	4.6	34.0	17.5	97.4	97.3	6.6	6.6			6.5	2.6	1.8	2.7	4.5	4.7	5.3	25.5	1.0	34.0	34.0	97.1	97.3	6.6	2.6	4.8											
		Middle	4.0	25.5	8.2	8.2	34.0	34.0	95.6	95.7	6.5				6.5	6.5		3.2	3.1		5.2	5.4	5.6																	
Bottom	7.0		25.5	8.2	8.2	34.0	34.0	95.3	95.2	6.4	6.4				6.4	3.2		3.2	5.8		6.0	6.1																		
	Surface	1.0	25.4	8.2	8.2	34.0	34.0	100.7	100.4	6.8	6.8	6.6			3.3	3.3	3.2	6.2	6.4	5.7	25.4	8.2	34.0	34.0	100.1	100.4	6.8	3.2	6.6											
		Middle	5.1	25.3	8.2	8.2	34.1	34.1	95.8	95.8	6.5				6.5	6.5		3.3	3.2		5.9	5.8	5.6																	
Bottom	8.9		25.3	8.2	8.2	34.1	34.1	95.5	95.5	6.5	6.5				6.5	3.1		3.2	5.2		5.1	5.2																		
	Surface	1.1	25.6	8.2	8.2	34.0	34.0	99.9	99.7	6.7	6.7		6.6		2.6	2.6	4.9	5.0	4.9	4.4	25.6	8.2	34.0	34.0	99.4	99.7	6.7	2.6	4.8											
		Middle	5.9	25.4	8.2	8.2	34.0	34.0	96.2	96.5	6.5				6.5	6.5		3.7	3.6		4.6	4.5	4.4																	
Bottom	11.0		25.5	8.2	8.2	34.0	34.0	96.7	96.7	6.5	6.5				6.4	3.5		8.4	4.4		3.9	3.9	4.0																	
	Surface	-	-	-	-	-	-	-	-	-	-			-	-	-	-	-	-	-	-	-	-																	
		Middle	2.2	25.5	8.2	8.2	34.0	34.0	98.2	97.9	6.6			6.6	6.6	2.9	2.9	2.9	4.6	4.8	4.8	25.5	8.2	34.0	34.0	97.5	97.9	6.6	2.9	5.0										
Bottom	-		-	-	-	-	-	-	-	-	-			-		-	-		-	-		-	-																	

Remarks: *DA: Depth-Averaged
**Calm: Small or no wave; Moderate: Between calm and rough; Rough : White capped or rougher.

Action and Limit Levels for Marine Water Quality on 26 October 2022 (Mid-Ebb Tide)

Parameter (unit)	Depth	Action Level	Limit Level
DO in mg/L (See Note 1 and 4)	<u>Stations G1-G4, M1-M5</u>		
	Depth Average	<u>4.9 mg/L</u>	<u>4.6 mg/L</u>
	Bottom	<u>4.2 mg/L</u>	<u>3.6 mg/L</u>
	<u>Station M6</u>		
	Intake Level	<u>5.0 mg/L</u>	<u>4.7 mg/L</u>
Turbidity in NTU (See Note 2 and 4)	<u>Stations G1-G4, M1-M5</u>		
	Bottom	<u>19.3 NTU</u>	<u>22.2 NTU</u>
		or 120% of upstream control station's Turbidity at the same tide of the same day	or 130% of upstream control station's Turbidity at the same tide of the same day
		<u>C2: 4.2 NTU</u>	<u>C2: 4.6 NTU</u>
	<u>Station M6</u>		
	Intake Level	<u>19.0 NTU</u>	<u>19.4 NTU</u>
SS in mg/L (See Note 2 and 4)	<u>Stations G1-G4</u>		
	Surface	<u>6.0 mg/L</u>	<u>6.9 mg/L</u>
		or 120% of upstream control station's SS at the same tide of the same day	or 130% of upstream control station's SS at the same tide of the same day
		<u>C2: 5.2 mg/L</u>	<u>C2: 5.7 mg/L</u>
	<u>Stations M1-M5</u>		
	Surface	<u>6.2 mg/L</u>	<u>7.4 mg/L</u>
		or 120% of upstream control station's SS at the same tide of the same day	or 130% of upstream control station's SS at the same tide of the same day
		<u>C2: 5.2 mg/L</u>	<u>C2: 5.7 mg/L</u>
	<u>Stations G1-G4, M1-M5</u>		
	Bottom	<u>6.9 mg/L</u>	<u>7.9 mg/L</u>
or 120% of upstream control station's SS at the same tide of the same day		or 130% of upstream control station's SS at the same tide of the same day	
<u>C2: 6.7 mg/L</u>		<u>C2: 7.2 mg/L</u>	
<u>Station M6</u>			
	Intake Level	<u>8.3 mg/L</u>	<u>8.6 mg/L</u>

Notes:

1. For DO, non-compliance of the water quality limits occurs when monitoring result is lower than the limits.
2. For turbidity, SS, non-compliance of the water quality limits occurs when monitoring result is higher than the limits.
3. All the figures given in the table are used for reference only and EPD may amend the figures whenever it is considered as necessary.
4. Action and limit values are derived based on baseline water quality monitoring results to show the actual baseline water quality condition.

Agreement No. CE 59/2015(EP) Environmental Team for Tseung Kwan O - Lam Tin Tunnel Design and Construction
Water Quality Monitoring Results on 26 October 2022

(Mid-Flood Tide)

Location	Weather Condition	Sea Condition**	Sampling Time	Depth (m)		Temperature (°C)		pH		Salinity ppt		DO Saturation (%)		Dissolved Oxygen (mg/L)			Turbidity(NTU)			Suspended Solids (mg/L)		
						Value	Average	Value	Average	Value	Average	Value	Average	Value	Average	DA*	Value	Average	DA*	Value	Average	DA*
C1	Sunny	Moderate	8:46	Surface	1.0	25.6	25.6	8.2	8.2	34.0	34.0	98.0	97.8	6.6	6.6	6.5	2.9	2.9	3.4	5.1	5.0	4.6
				Middle	9.0	25.3	25.3	8.2	8.2	34.1	34.1	96.0	96.1	6.5	6.5	6.5	2.9	2.9	3.4	4.9	4.5	
				Bottom	17.0	25.2	25.2	8.2	8.2	34.2	34.2	96.2	96.2	6.5	6.5	6.5	4.3	4.3	3.4	4.4	4.2	
C2	Sunny	Moderate	8:13	Surface	1.0	25.4	25.4	8.2	8.2	34.0	34.0	99.0	98.6	6.7	6.7	6.6	3.1	3.1	3.2	4.5	4.7	5.1
				Middle	16.1	25.3	25.3	8.2	8.2	34.1	34.1	96.0	96.0	6.5	6.5	6.5	3.1	3.1	3.2	4.8	5.0	
				Bottom	31.0	25.3	25.3	8.2	8.2	34.1	34.1	96.0	96.1	6.5	6.5	6.5	3.2	3.3	3.2	4.7	5.6	
G1	Sunny	Moderate	8:30	Surface	1.1	25.5	25.5	8.2	8.2	34.0	34.0	97.8	97.5	6.6	6.6	6.5	4.4	4.4	3.4	5.9	5.8	5.2
				Middle	4.0	25.5	25.5	8.2	8.2	34.0	34.0	96.3	96.4	6.5	6.5	6.5	4.4	3.1	3.4	5.1	5.2	
				Bottom	7.1	25.4	25.4	8.2	8.2	34.0	34.0	95.2	95.2	6.4	6.4	6.4	2.8	2.8	3.4	4.4	4.7	
G2	Sunny	Moderate	8:22	Surface	1.0	25.4	25.4	8.2	8.2	34.0	34.0	99.1	98.8	6.7	6.7	6.6	2.5	2.5	3.1	4.6	4.6	5.3
				Middle	5.2	25.4	25.4	8.2	8.2	34.0	34.0	96.4	96.6	6.5	6.5	6.5	2.5	2.7	3.1	4.5	5.3	
				Bottom	8.9	25.3	25.3	8.2	8.2	34.1	34.1	94.9	94.9	6.4	6.4	6.4	4.0	4.0	3.1	6.3	6.1	
G3	Sunny	Moderate	8:32	Surface	1.0	25.5	25.5	8.2	8.2	34.0	34.0	98.9	98.8	6.7	6.7	6.6	2.4	2.4	2.5	4.9	4.8	4.4
				Middle	4.1	25.5	25.5	8.2	8.2	34.0	34.0	95.8	95.8	6.5	6.5	6.5	2.4	2.5	2.5	4.7	4.4	
				Bottom	7.0	25.5	25.4	8.2	8.2	34.0	34.0	95.4	95.5	6.5	6.5	6.5	2.6	2.6	2.5	4.4	4.1	
G4	Sunny	Moderate	8:37	Surface	0.9	25.5	25.5	8.2	8.2	34.0	34.0	100.5	100.2	6.8	6.8	6.6	2.5	2.5	3.0	5.8	5.9	5.2
				Middle	4.0	25.4	25.4	8.2	8.2	34.0	34.0	99.8	94.8	6.7	6.4	6.4	2.4	3.0	3.0	6.0	5.2	
				Bottom	7.0	25.4	25.4	8.2	8.2	34.0	34.0	94.7	94.8	6.4	6.4	6.4	3.0	3.5	3.0	5.4	4.5	
M1	Sunny	Moderate	8:27	Surface	1.1	25.4	25.4	8.2	8.2	33.9	33.9	99.3	99.1	6.7	6.7	6.6	2.2	2.2	2.4	5.7	5.9	4.9
				Middle	3.0	25.4	25.4	8.2	8.2	33.9	33.9	98.8	95.4	6.7	6.5	6.5	2.3	2.6	2.4	6.1	4.9	
				Bottom	5.0	25.4	25.4	8.2	8.2	33.9	33.9	95.5	95.1	6.5	6.4	6.4	2.6	2.5	2.4	4.6	3.8	
M2	Sunny	Moderate	8:19	Surface	1.1	25.4	25.4	8.2	8.2	34.0	34.0	100.9	100.7	6.8	6.8	6.7	2.5	2.5	2.4	4.7	5.0	5.8
				Middle	6.1	25.4	25.4	8.2	8.2	34.0	34.0	97.1	97.2	6.6	6.6	6.6	2.5	2.7	2.4	5.2	5.8	
				Bottom	11.1	25.3	25.3	8.2	8.2	34.1	34.1	97.3	96.0	6.6	6.5	6.5	2.7	3.8	2.4	5.6	6.6	
M3	Sunny	Moderate	8:35	Surface	1.0	25.5	25.5	8.2	8.2	34.0	34.0	96.8	96.7	6.5	6.5	6.5	2.6	2.5	2.9	5.4	5.4	4.8
				Middle	4.0	25.5	25.5	8.2	8.2	34.0	34.0	96.5	96.1	6.5	6.5	6.5	2.5	2.9	2.9	5.3	4.8	
				Bottom	7.0	25.5	25.5	8.2	8.2	34.0	34.0	96.0	95.0	6.5	6.4	6.4	2.8	3.3	3.3	4.9	4.4	
M4	Sunny	Moderate	8:16	Surface	1.0	25.4	25.4	8.2	8.2	34.0	34.0	99.6	99.2	6.7	6.7	6.6	3.2	3.2	3.2	4.5	5.4	4.7
				Middle	5.0	25.3	25.3	8.2	8.2	34.1	34.1	98.8	95.8	6.7	6.5	6.5	3.2	3.2	3.2	5.2	4.7	
				Bottom	9.0	25.3	25.3	8.2	8.2	34.1	34.1	95.6	95.6	6.5	6.5	6.5	3.3	3.3	3.3	4.0	4.1	
M5	Sunny	Moderate	8:43	Surface	1.1	25.6	25.6	8.2	8.2	34.0	34.0	100.6	100.4	6.8	6.8	6.6	2.6	2.6	3.5	5.4	5.7	4.7
				Middle	5.9	25.4	25.4	8.2	8.2	34.0	34.0	94.9	95.0	6.4	6.4	6.4	2.6	3.8	3.8	5.9	4.5	
				Bottom	10.9	25.3	25.3	8.2	8.2	34.1	34.1	94.2	94.3	6.4	6.4	6.4	3.8	4.2	4.2	4.3	3.9	
M6	Sunny	Moderate	8:40	Surface	-	-	-	-	-	-	-	-	-	-	6.5	-	-	3.1	-	-	5.6	
				Middle	2.0	25.5	25.4	8.2	8.2	34.0	34.0	96.7	96.3	6.5	6.5	6.5	8.0	8.0	3.1	5.4		5.6
				Bottom	-	25.4	-	8.2	-	34.0	-	95.8	-	6.5	-	-	8.0	-	3.1	5.8		-

Remarks: *DA: Depth-Averaged
**Calm: Small or no wave; Moderate: Between calm and rough; Rough : White capped or rougher.

Action and Limit Levels for Marine Water Quality on 26 October 2022 (Mid-Flood Tide)

<u>Parameter (unit)</u>	<u>Depth</u>	<u>Action Level</u>	<u>Limit Level</u>
DO in mg/L (See Note 1 and 4)	<u>Stations G1-G4, M1-M5</u>		
	Depth Average	<u>4.9 mg/L</u>	<u>4.6 mg/L</u>
	Bottom	<u>4.2 mg/L</u>	<u>3.6 mg/L</u>
	<u>Station M6</u>		
	Intake Level	<u>5.0 mg/L</u>	<u>4.7 mg/L</u>
Turbidity in NTU (See Note 2 and 4)	<u>Stations G1-G4, M1-M5</u>		
	Bottom	<u>19.3 NTU</u>	<u>22.2 NTU</u>
		or 120% of upstream control station's Turbidity at the same tide of the same day	or 130% of upstream control station's Turbidity at the same tide of the same day
		<u>C1: 5.1 NTU</u>	<u>C1: 5.6 NTU</u>
	<u>Station M6</u>		
		Intake Level	<u>19.0 NTU</u>
SS in mg/L (See Note 2 and 4)	<u>Stations G1-G4</u>		
	Surface	<u>6.0 mg/L</u>	<u>6.9 mg/L</u>
		or 120% of upstream control station's SS at the same tide of the same day	or 130% of upstream control station's SS at the same tide of the same day
		<u>C1: 6.0 mg/L</u>	<u>C1: 6.5 mg/L</u>
	<u>Stations M1-M5</u>		
	Surface	<u>6.2 mg/L</u>	<u>7.4 mg/L</u>
		or 120% of upstream control station's SS at the same tide of the same day	or 130% of upstream control station's SS at the same tide of the same day
		<u>C1: 6.0 mg/L</u>	<u>C1: 6.5 mg/L</u>
	<u>Stations G1-G4, M1-M5</u>		
	Bottom	<u>6.9 mg/L</u>	<u>7.9 mg/L</u>
or 120% of upstream control station's SS at the same tide of the same day		or 130% of upstream control station's SS at the same tide of the same day	
	<u>C1: 5.0 mg/L</u>	<u>C1: 5.4 mg/L</u>	
<u>Station M6</u>			
	Intake Level	<u>8.3 mg/L</u>	<u>8.6 mg/L</u>

Notes:

1. For DO, non-compliance of the water quality limits occurs when monitoring result is lower than the limits.
2. For turbidity, SS, non-compliance of the water quality limits occurs when monitoring result is higher than the limits.
3. All the figures given in the table are used for reference only and EPD may amend the figures whenever it is considered as necessary.
4. Action and limit values are derived based on baseline water quality monitoring results to show the actual baseline water quality condition.

Agreement No. CE 59/2015(EP) Environmental Team for Tseung Kwan O - Lam Tin Tunnel Design and Construction
 Water Quality Monitoring Results on 28 October 2022

(Mid-Ebb Tide)

Location	Weather Condition	Sea Condition**	Sampling Time	Depth (m)		Temperature (°C)		pH		Salinity ppt		DO Saturation (%)		Dissolved Oxygen (mg/L)		Turbidity(NTU)			Suspended Solids (mg/L)			
						Value	Average	Value	Average	Value	Average	Value	Average	Value	Average	DA*	Value	Average	DA*	Value	Average	DA*
C1	Sunny	Moderate	15:19	Surface	0.9	25.4	8.1	8.1	33.5	33.5	97.1	97.2	6.3	6.3	6.2	2.9	3.5	3.5	3.8	4.1	3.8	4.6
					25.4	8.1	33.5	97.2	6.3	3.0												
					25.4	8.1	33.8	95.6	6.2	3.6												
C2	Sunny	Moderate	13:36	Middle	9.0	25.4	8.1	8.1	33.8	33.8	95.7	95.7	6.2	6.2	6.2	3.2	3.5	3.5	2.7	2.3	2.3	
					25.4	8.1	33.9	95.3	6.1	4.0												
					25.4	8.1	33.6	96.9	6.2	3.2												
G1	Sunny	Moderate	14:16	Bottom	6.9	25.4	8.2	8.2	34.0	34.0	94.9	94.9	6.1	6.1	6.1	3.9	3.9	1.7	1.8	2.1	2.5	
					25.4	8.2	34.1	94.7	6.1	3.8												
					25.4	8.2	33.6	101.8	6.5	1.7												
G2	Sunny	Moderate	13:59	Surface	0.9	25.4	8.1	8.1	33.6	33.6	101.8	101.8	6.5	6.5	6.5	1.7	2.6	2.5	1.8	2.5	2.5	
					25.5	8.1	33.9	99.7	6.4	2.6												
					25.5	8.1	33.9	100.0	6.4	2.4												
G3	Sunny	Moderate	14:24	Middle	3.9	25.5	8.2	8.2	34.0	34.0	98.0	97.8	6.3	6.3	6.3	3.9	3.9	1.5	1.7	2.6	2.4	
					25.4	8.1	34.0	97.6	6.3	3.0												
					25.4	8.2	34.0	98.0	6.3	2.8												
G4	Sunny	Moderate	14:36	Surface	0.9	25.4	8.2	8.2	33.8	33.8	104.4	104.4	6.7	6.7	6.6	1.5	2.4	2.3	1.6	2.5	2.4	
					25.4	8.2	33.8	104.3	6.7	1.5												
					25.4	8.2	33.9	101.5	6.5	1.7												
M1	Sunny	Moderate	14:04	Middle	2.9	25.4	8.2	8.2	33.9	33.9	101.9	101.7	6.6	6.5	6.3	1.7	3.2	3.2	2.8	2.9	4.2	
					25.5	8.2	34.0	98.6	6.3	2.8												
					25.5	8.2	34.0	98.0	6.3	2.9												
M2	Sunny	Moderate	13:51	Surface	0.9	25.4	8.2	8.2	33.7	33.7	101.4	101.4	6.5	6.5	6.5	1.5	2.4	2.3	1.6	2.7	3.5	
					25.4	8.2	33.9	99.9	6.4	2.6												
					25.4	8.2	33.8	100.4	6.4	3.8												
M3	Sunny	Moderate	14:30	Middle	4.0	25.4	8.3	8.3	33.7	33.7	101.1	101.2	6.5	6.5	6.5	1.6	2.4	2.3	2.2	2.9	2.9	
					25.4	8.3	33.8	100.4	6.4	3.0												
					25.4	8.3	33.8	100.4	6.5	3.0												
M4	Sunny	Moderate	13:44	Surface	0.9	25.4	8.3	8.3	33.7	33.7	101.1	101.2	6.5	6.5	6.3	1.6	2.4	2.3	2.2	2.9	2.9	
					25.4	8.3	33.7	101.3	6.5	2.4												
					25.4	8.3	33.9	99.9	6.4	2.7												
M5	Sunny	Moderate	15:07	Middle	5.9	25.4	8.3	8.3	33.9	33.9	100.2	100.2	6.4	6.4	6.2	2.2	3.3	3.3	3.4	3.7	4.2	
					25.4	8.3	34.1	96.7	6.2	3.3												
					25.4	8.3	34.1	96.7	6.2	3.3												
M6	Sunny	Moderate	14:47	Surface	-	-	-	-	-	-	-	-	-	-	6.1	-	3.7	3.7	3.7	2.2	2.2	
					2.1	25.5	8.2	8.2	34.0	34.0	94.4	94.4	6.1	3.8								
					2.1	25.5	8.2	8.2	34.0	34.0	94.4	94.4	6.1	3.7								

Remarks: *DA: Depth-Averaged
 **Calm: Small or no wave; Moderate: Between calm and rough; Rough : White capped or rougher.

Action and Limit Levels for Marine Water Quality on 28 October 2022 (Mid-Ebb Tide)

Parameter (unit)	Depth	Action Level	Limit Level
DO in mg/L (See Note 1 and 4)	<u>Stations G1-G4, M1-M5</u>		
	Depth Average	<u>4.9 mg/L</u>	<u>4.6 mg/L</u>
	Bottom	<u>4.2 mg/L</u>	<u>3.6 mg/L</u>
	<u>Station M6</u>		
	Intake Level	<u>5.0 mg/L</u>	<u>4.7 mg/L</u>
Turbidity in NTU (See Note 2 and 4)	<u>Stations G1-G4, M1-M5</u>		
	Bottom	<u>19.3 NTU</u>	<u>22.2 NTU</u>
		or 120% of upstream control station's Turbidity at the same tide of the same day	or 130% of upstream control station's Turbidity at the same tide of the same day
		<u>C2: 4.6 NTU</u>	<u>C2: 5.0 NTU</u>
	<u>Station M6</u>		
		Intake Level	<u>19.0 NTU</u>
SS in mg/L (See Note 2 and 4)	<u>Stations G1-G4</u>		
	Surface	<u>6.0 mg/L</u>	<u>6.9 mg/L</u>
		or 120% of upstream control station's SS at the same tide of the same day	or 130% of upstream control station's SS at the same tide of the same day
		<u>C2: 3.4 mg/L</u>	<u>C2: 3.7 mg/L</u>
	<u>Stations M1-M5</u>		
	Surface	<u>6.2 mg/L</u>	<u>7.4 mg/L</u>
		or 120% of upstream control station's SS at the same tide of the same day	or 130% of upstream control station's SS at the same tide of the same day
		<u>C2: 3.4 mg/L</u>	<u>C2: 3.7 mg/L</u>
	<u>Stations G1-G4, M1-M5</u>		
	Bottom	<u>6.9 mg/L</u>	<u>7.9 mg/L</u>
or 120% of upstream control station's SS at the same tide of the same day		or 130% of upstream control station's SS at the same tide of the same day	
<u>C2: 2.2 mg/L</u>		<u>C2: 2.3 mg/L</u>	
<u>Station M6</u>			
	Intake Level	<u>8.3 mg/L</u>	<u>8.6 mg/L</u>

Notes:

1. For DO, non-compliance of the water quality limits occurs when monitoring result is lower than the limits.
2. For turbidity, SS, non-compliance of the water quality limits occurs when monitoring result is higher than the limits.
3. All the figures given in the table are used for reference only and EPD may amend the figures whenever it is considered as necessary.
4. Action and limit values are derived based on baseline water quality monitoring results to show the actual baseline water quality condition.

Agreement No. CE 59/2015(EP) Environmental Team for Tseung Kwan O - Lam Tin Tunnel Design and Construction
 Water Quality Monitoring Results on 28 October 2022

(Mid-Flood Tide)

Location	Weather Condition	Sea Condition**	Sampling Time	Depth (m)		Temperature (°C)		pH		Salinity ppt		DO Saturation (%)		Dissolved Oxygen (mg/L)			Turbidity(NTU)			Suspended Solids (mg/L)		
						Value	Average	Value	Average	Value	Average	Value	Average	Value	Average	DA*	Value	Average	DA*	Value	Average	DA*
C1	Sunny	Moderate	10:22	Surface	1.1	25.1	25.1	8.1	8.1	33.5	33.5	97.1	97.1	6.3	6.3	6.2	2.2	2.2	2.9	2.3	2.5	3.1
				Middle	9.1	25.1	25.1	8.1	8.1	33.7	33.7	95.9	96.0	6.2	6.2	6.2	2.3	2.8	2.9	2.7	3.1	
				Bottom	17.0	25.2	25.2	8.1	8.1	34.0	34.0	96.1	95.2	6.2	6.1	6.1	2.7	3.6	6.1	3.3	3.7	
C2	Sunny	Moderate	8:49	Surface	1.0	25.2	25.2	8.1	8.1	33.5	33.5	97.0	97.0	6.2	6.2	6.2	2.0	2.1	3.2	2.1	2.2	2.8
				Middle	16.1	25.2	25.2	8.1	8.1	33.6	34.0	96.9	94.9	6.2	6.1	6.1	2.1	3.5	6.1	2.3	2.7	
				Bottom	31.1	25.2	25.2	8.2	8.2	34.0	34.0	94.9	94.9	6.1	6.1	6.1	2.2	2.9	6.1	2.5	3.4	
G1	Sunny	Moderate	9:29	Surface	1.0	25.2	25.2	8.1	8.1	33.7	33.7	101.8	101.8	6.5	6.5	6.5	1.4	1.4	2.2	1.4	3.0	3.8
				Middle	4.0	25.2	25.2	8.1	8.1	33.8	33.8	100.5	100.7	6.5	6.5	6.5	1.9	1.9	6.5	1.9	3.7	
				Bottom	7.0	25.2	25.2	8.2	8.1	34.1	34.1	97.2	97.1	6.2	6.2	6.2	3.2	3.2	6.2	3.2	4.8	
G2	Sunny	Moderate	9:10	Surface	1.0	25.1	25.1	8.2	8.2	33.8	33.8	104.2	104.2	6.7	6.7	6.7	1.2	1.2	1.7	1.2	3.2	2.8
				Middle	5.1	25.1	25.1	8.2	8.2	33.8	33.8	102.7	103.0	6.6	6.6	6.6	1.3	1.3	6.6	1.3	2.7	
				Bottom	9.0	25.2	25.2	8.2	8.2	34.0	34.0	97.4	97.2	6.2	6.2	6.2	2.7	2.8	6.2	2.7	2.4	
G3	Sunny	Moderate	9:36	Surface	1.0	25.2	25.2	8.2	8.2	33.7	33.7	100.8	101.0	6.5	6.5	6.4	1.3	1.3	2.3	1.3	1.8	2.4
				Middle	4.0	25.2	25.2	8.2	8.2	33.9	33.9	99.1	99.3	6.4	6.4	6.4	1.2	2.4	6.4	1.2	2.4	
				Bottom	7.0	25.2	25.2	8.2	8.2	33.9	34.0	99.4	97.7	6.4	6.3	6.3	2.4	3.1	6.3	2.4	2.9	
G4	Sunny	Moderate	9:51	Surface	1.0	25.2	25.2	8.3	8.3	33.7	33.7	100.2	100.5	6.4	6.5	6.4	1.5	1.4	2.5	1.5	2.8	3.6
				Middle	4.1	25.2	25.2	8.3	8.3	33.9	33.9	98.9	99.2	6.3	6.3	6.4	1.3	2.8	6.4	1.3	3.6	
				Bottom	7.0	25.2	25.2	8.3	8.3	34.1	34.1	97.0	96.9	6.2	6.2	6.2	3.6	3.6	6.2	3.6	4.4	
M1	Sunny	Moderate	9:18	Surface	1.1	25.2	25.2	8.2	8.2	33.7	33.7	98.8	98.7	6.3	6.3	6.3	2.5	2.5	3.7	2.5	2.3	2.9
				Middle	3.1	25.2	25.2	8.1	8.1	33.9	33.9	96.5	96.7	6.2	6.2	6.2	3.4	3.3	6.2	3.4	2.9	
				Bottom	5.1	25.2	25.2	8.1	8.1	34.0	34.0	95.5	95.4	6.1	6.1	6.1	4.9	5.1	6.1	4.9	3.7	
M2	Sunny	Moderate	9:03	Surface	1.0	25.0	25.0	8.3	8.3	33.7	33.7	104.1	103.9	6.7	6.7	6.7	1.4	1.4	1.6	1.4	2.3	2.8
				Middle	6.0	25.1	25.1	8.2	8.2	33.8	33.8	101.6	101.6	6.5	6.5	6.5	1.2	1.2	6.5	1.2	2.7	
				Bottom	11.0	25.1	25.1	8.2	8.2	34.0	34.0	98.1	98.3	6.3	6.3	6.3	2.2	2.1	6.3	2.2	3.5	
M3	Sunny	Moderate	9:44	Surface	1.0	25.2	25.2	8.2	8.2	33.7	33.7	100.8	100.9	6.5	6.5	6.4	1.3	1.4	2.3	1.3	4.5	3.6
				Middle	4.1	25.3	25.2	8.2	8.2	33.9	33.9	99.9	100.1	6.4	6.4	6.4	1.4	2.0	6.4	1.4	3.6	
				Bottom	7.1	25.2	25.1	8.2	8.3	33.8	34.1	100.3	96.8	6.4	6.2	6.2	1.9	3.6	6.2	1.9	2.8	
M4	Sunny	Moderate	8:57	Surface	1.1	25.1	25.1	8.2	8.2	33.8	33.8	97.7	97.7	6.3	6.3	6.3	2.4	2.4	2.9	2.4	3.5	2.9
				Middle	5.0	25.2	25.2	8.2	8.2	34.1	34.1	95.8	95.8	6.1	6.1	6.1	2.8	2.8	6.1	2.8	2.9	
				Bottom	9.0	25.2	25.2	8.2	8.2	34.1	34.1	95.3	95.3	6.1	6.1	6.1	3.6	3.6	6.1	3.6	2.4	
M5	Sunny	Moderate	10:11	Surface	1.0	25.1	25.1	8.1	8.1	33.6	33.6	98.3	98.1	6.3	6.3	6.3	2.2	2.2	2.5	2.2	3.1	2.4
				Middle	6.0	25.1	25.1	8.2	8.2	33.7	33.7	96.2	96.3	6.2	6.2	6.2	2.2	2.3	6.2	2.2	2.4	
				Bottom	11.0	25.2	25.2	8.3	8.3	34.0	34.0	95.4	95.4	6.1	6.1	6.1	3.2	3.2	6.1	3.2	1.8	
M6	Sunny	Moderate	10:00	Surface	-	-	-	-	-	-	-	-	-	-	-	-	-	-	3.2	-	-	1.4
				Middle	2.2	25.2	25.2	8.2	8.2	34.0	34.0	94.2	94.2	6.0	6.0	6.0	8.0	8.0	6.0	8.0	1.4	
				Bottom	-	-	-	-	-	-	-	-	-	-	-	-	-	-	-	-	-	

Remarks: *DA: Depth-Averaged
 **Calm: Small or no wave; Moderate: Between calm and rough; Rough : White capped or rougher.

Action and Limit Levels for Marine Water Quality on 28 October 2022 (Mid-Flood Tide)

<u>Parameter</u> <u>(unit)</u>	<u>Depth</u>	<u>Action Level</u>	<u>Limit Level</u>
DO in mg/L (See Note 1 and 4)	<u>Stations G1-G4, M1-M5</u>		
	Depth Average	<u>4.9 mg/L</u>	<u>4.6 mg/L</u>
	Bottom	<u>4.2 mg/L</u>	<u>3.6 mg/L</u>
	<u>Station M6</u>		
	Intake Level	<u>5.0 mg/L</u>	<u>4.7 mg/L</u>
Turbidity in NTU (See Note 2 and 4)	<u>Stations G1-G4, M1-M5</u>		
	Bottom	<u>19.3 NTU</u>	<u>22.2 NTU</u>
		or 120% of upstream control station's Turbidity at the same tide of the same day	or 130% of upstream control station's Turbidity at the same tide of the same day
		<u>C1: 4.3 NTU</u>	<u>C1: 4.7 NTU</u>
	<u>Station M6</u>		
		Intake Level	<u>19.0 NTU</u>
SS in mg/L (See Note 2 and 4)	<u>Stations G1-G4</u>		
	Surface	<u>6.0 mg/L</u>	<u>6.9 mg/L</u>
		or 120% of upstream control station's SS at the same tide of the same day	or 130% of upstream control station's SS at the same tide of the same day
		<u>C1: 3.0 mg/L</u>	<u>C1: 3.3 mg/L</u>
	<u>Stations M1-M5</u>		
	Surface	<u>6.2 mg/L</u>	<u>7.4 mg/L</u>
		or 120% of upstream control station's SS at the same tide of the same day	or 130% of upstream control station's SS at the same tide of the same day
		<u>C1: 3.0 mg/L</u>	<u>C1: 3.3 mg/L</u>
	<u>Stations G1-G4, M1-M5</u>		
	Bottom	<u>6.9 mg/L</u>	<u>7.9 mg/L</u>
or 120% of upstream control station's SS at the same tide of the same day		or 130% of upstream control station's SS at the same tide of the same day	
	<u>C1: 4.4 mg/L</u>	<u>C1: 4.8 mg/L</u>	
<u>Station M6</u>			
	Intake Level	<u>8.3 mg/L</u>	<u>8.6 mg/L</u>

Notes:

1. For DO, non-compliance of the water quality limits occurs when monitoring result is lower than the limits.
2. For turbidity, SS, non-compliance of the water quality limits occurs when monitoring result is higher than the limits.
3. All the figures given in the table are used for reference only and EPD may amend the figures whenever it is considered as necessary.
4. Action and limit values are derived based on baseline water quality monitoring results to show the actual baseline water quality condition.

Agreement No. CE 59/2015(EP) Environmental Team for Tseung Kwan O - Lam Tin Tunnel Design and Construction
 Water Quality Monitoring Results on 31 October 2022

(Mid-Flood Tide)

Location	Weather Condition	Sea Condition**	Sampling Time	Depth (m)		Temperature (°C)		pH		Salinity ppt		DO Saturation (%)		Dissolved Oxygen (mg/L)			Turbidity(NTU)			Suspended Solids (mg/L)							
						Value	Average	Value	Average	Value	Average	Value	Average	Value	Average	Value	Average	DA*	Value	Average	DA*	Value	Average	DA*			
C1	Sunny	Calm	16:00	Surface	1.1	25.9	25.9	8.1	8.1	32.2	32.2	99.8	99.7	6.5	6.5	6.4	2.5	2.5	3.1	2.6	2.7	4.2					
					Middle	9.1	25.6	25.6	8.1	8.1	32.3	32.3	97.1	97.4	6.3	6.3	6.4	2.5		2.5	2.6		2.6				
						17.1	25.6	25.6	8.1	8.1	32.3	32.3	97.7	97.4	6.3	6.3	6.0	6.0		6.0	4.2		4.2				
				Bottom	1.1	28.0	27.0	8.3	8.2	32.2	32.2	101.8	101.6	6.6	6.6	6.5	6.5	6.5		3.0	3.0		2.9	3.0	3.2	4.2	
					Middle	16.5	25.6	25.6	8.3	8.2	32.3	32.3	100.1	100.2	6.5	6.5	6.5	6.5		6.5	2.9			2.9	2.8		2.9
						31.0	25.5	25.5	8.2	8.2	32.3	32.3	100.2	100.2	6.5	6.5	6.4	6.4		6.4	2.8			2.8	2.8		2.8
Surface	1.1	25.8	25.8	8.2	8.2	31.4	31.6	102.6	102.4	6.7	6.6	6.6	6.6	6.5	2.3	2.3	2.4	2.4	2.3	3.3							
	Middle	3.7	25.8	25.8	8.2	8.2	32.5	32.5	99.1	98.9	6.4	6.4	6.4	6.4	6.5	2.3		2.3	2.3		2.3						
		6.5	25.8	25.8	8.2	8.2	32.6	32.6	86.8	85.7	5.6	5.6	5.6	5.6	5.6	2.5		2.5	2.5		2.5						
Surface	1.0	25.7	25.7	8.2	8.2	32.2	32.2	99.1	99.0	6.4	6.4	6.4	6.4	6.6	2.9	2.8		2.5	2.9		2.8	3.9					
	Middle	5.1	25.7	25.7	8.3	8.3	32.5	32.5	105.1	105.1	6.8	6.8	6.8	6.8	6.6	2.7			2.8		2.7		2.8				
		9.0	25.5	25.5	8.2	8.2	32.6	32.6	105.3	105.3	6.8	6.8	6.8	6.8	6.8	2.5			2.5		2.5		2.5				
Surface	1.0	25.8	25.8	8.1	8.1	32.0	32.1	104.2	104.1	6.7	6.7	6.7	6.7	6.5	2.2	2.2	2.1		2.2	2.2	3.2						
	Middle	3.7	25.8	25.8	8.1	8.1	32.4	32.4	97.8	98.0	6.3	6.3	6.3	6.3	6.5	2.0			2.0	2.0			2.0				
		6.5	25.5	25.6	8.2	8.2	32.5	32.3	96.0	100.2	6.2	6.2	6.5	6.5	6.5	2.1			2.1	2.1			2.1				
Surface	1.1	25.8	25.8	8.1	8.1	31.5	31.6	102.6	102.7	6.6	6.6	6.6	6.6	6.6	2.3	2.3		2.5	2.3	2.3		3.0					
	Middle	3.7	25.8	25.8	8.1	8.1	32.3	32.2	102.9	103.0	6.7	6.7	6.7	6.7	6.6	2.5			2.5	2.5			2.5				
		6.5	25.7	25.6	8.1	8.1	32.6	32.6	97.8	97.8	6.3	6.3	6.3	6.3	6.3	2.6			2.6	2.6			2.6				
Surface	1.0	25.9	25.8	8.2	8.2	31.7	31.7	97.2	97.1	6.3	6.3	6.3	6.3	6.2	2.6	2.6	2.7		2.6	2.6	2.2						
	Middle	3.0	25.8	25.8	8.2	8.2	32.0	32.0	94.6	94.4	6.1	6.1	6.1	6.1	6.2	2.7			2.7	2.7			2.7				
		5.0	25.7	25.7	8.2	8.2	32.4	32.4	91.5	91.3	5.9	5.9	5.9	5.9	5.9	2.8			2.8	2.8			2.8				
Surface	1.0	25.7	25.7	8.2	8.2	32.2	32.2	105.7	105.9	6.8	6.8	6.8	6.8	6.8	2.1	2.1		2.0	2.1	2.1		2.3					
	Middle	5.2	25.5	25.6	8.2	8.2	32.4	32.4	105.2	105.3	6.8	6.8	6.8	6.8	6.8	1.9			1.9	1.9			1.9				
		9.5	25.4	25.4	8.3	8.3	32.7	32.7	96.5	96.5	6.3	6.3	6.2	6.2	6.2	1.9			1.9	1.9			1.9				
Surface	1.0	25.7	25.7	8.1	8.1	32.1	32.1	104.3	104.2	6.7	6.7	6.7	6.7	6.5	2.4	2.4	2.2		2.4	2.4	2.5						
	Middle	3.7	25.7	25.8	8.1	8.1	32.5	32.4	96.5	96.7	6.3	6.3	6.3	6.3	6.2	2.0			2.0	2.0			2.0				
		6.5	25.5	25.5	8.1	8.1	32.5	32.5	90.3	89.7	5.9	5.8	5.8	5.8	5.8	2.3			2.3	2.3			2.3				
Surface	1.0	25.8	25.7	8.2	8.2	31.1	31.1	103.7	103.9	6.7	6.7	6.7	6.7	6.6	2.1	2.1		2.3	2.1	2.1		1.8					
	Middle	5.0	25.6	25.6	8.3	8.3	32.6	32.6	99.4	99.5	6.4	6.4	6.4	6.4	6.4	2.2			2.2	2.2			2.2				
		9.0	25.6	25.6	8.3	8.2	32.6	32.6	94.5	94.3	6.1	6.1	6.1	6.1	6.1	2.6			2.6	2.6			2.6				
Surface	1.0	25.8	25.8	8.1	8.1	32.5	32.5	97.2	97.1	6.3	6.3	6.3	6.3	6.2	1.9	2.0	2.2		2.0	2.0	1.7						
	Middle	6.1	25.7	25.7	8.1	8.1	32.5	32.5	94.7	95.0	6.1	6.1	6.1	6.1	6.2	2.1			2.2	2.1			2.2				
		11.0	25.7	25.7	8.1	8.1	32.5	32.5	91.0	90.9	5.9	5.9	5.9	5.9	5.9	2.4			2.4	2.4			2.4				
Surface	-	-	-	-	-	-	-	-	-	-	-	-	-	-	-	-		2.9	-	-		1.8					
	Middle	2.0	25.8	25.8	8.1	8.1	32.4	32.4	99.2	99.0	6.4	6.4	6.4	6.4	6.4	8.0			8.0	8.0			8.0				
		Bottom	-	-	-	-	-	-	-	-	-	-	-	-	-	-			-	-			-	-			

Remarks: *DA: Depth-Averaged
 **Calm: Small or no wave; Moderate: Between calm and rough; Rough : White capped or rougher.

Action and Limit Levels for Marine Water Quality on 31 October 2022 (Mid-Flood Tide)

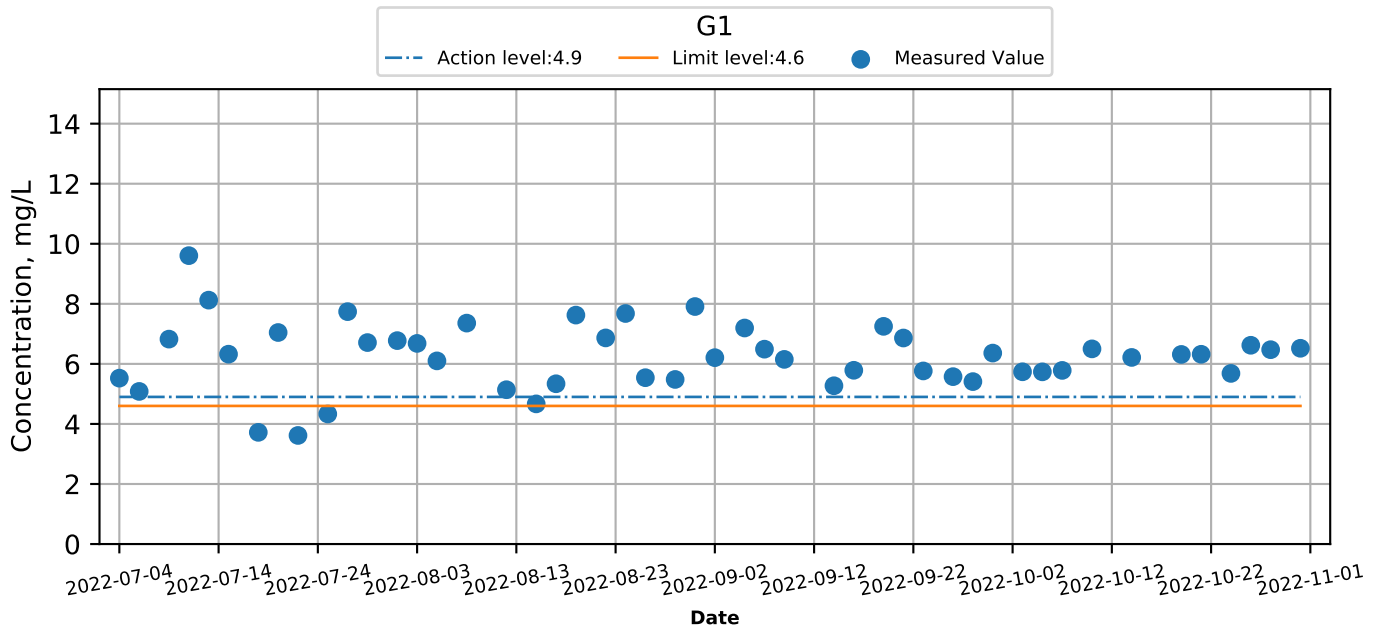
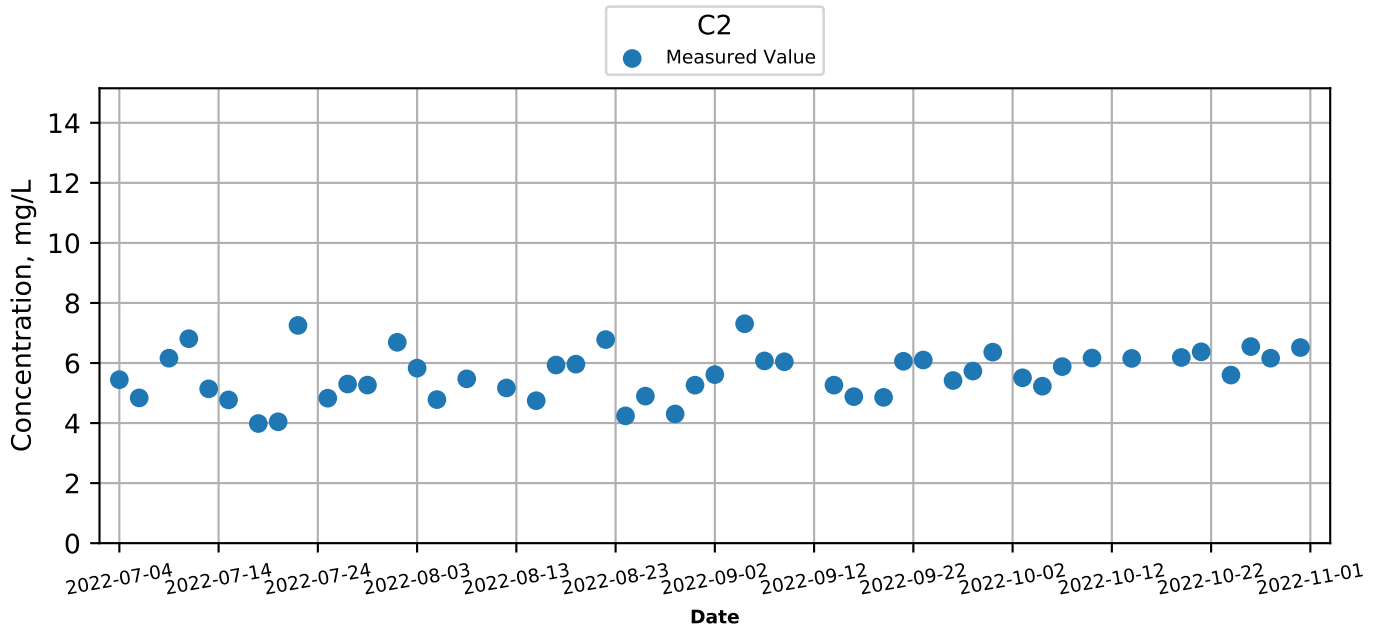
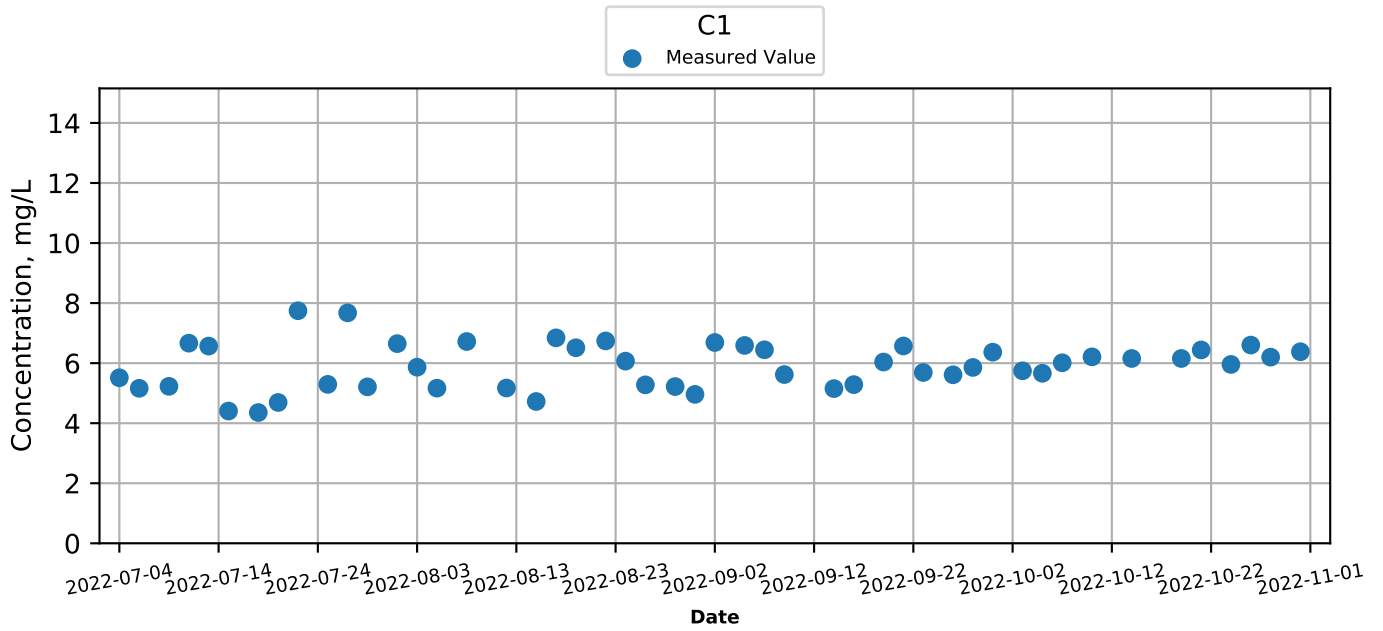
<u>Parameter (unit)</u>	<u>Depth</u>	<u>Action Level</u>	<u>Limit Level</u>
DO in mg/L (See Note 1 and 4)	<u>Stations G1-G4, M1-M5</u>		
	Depth Average	<u>4.9 mg/L</u>	<u>4.6 mg/L</u>
	Bottom	<u>4.2 mg/L</u>	<u>3.6 mg/L</u>
	<u>Station M6</u>		
	Intake Level	<u>5.0 mg/L</u>	<u>4.7 mg/L</u>
Turbidity in NTU (See Note 2 and 4)	<u>Stations G1-G4, M1-M5</u>		
	Bottom	<u>19.3 NTU</u>	<u>22.2 NTU</u>
		or 120% of upstream control station's Turbidity at the same tide of the same day	or 130% of upstream control station's Turbidity at the same tide of the same day
		<u>C1: 5.0 NTU</u>	<u>C1: 5.5 NTU</u>
	<u>Station M6</u>		
		Intake Level	<u>19.0 NTU</u>
SS in mg/L (See Note 2 and 4)	<u>Stations G1-G4</u>		
	Surface	<u>6.0 mg/L</u>	<u>6.9 mg/L</u>
		or 120% of upstream control station's SS at the same tide of the same day	or 130% of upstream control station's SS at the same tide of the same day
		<u>C1: 3.2 mg/L</u>	<u>C1: 3.4 mg/L</u>
	<u>Stations M1-M5</u>		
	Surface	<u>6.2 mg/L</u>	<u>7.4 mg/L</u>
		or 120% of upstream control station's SS at the same tide of the same day	or 130% of upstream control station's SS at the same tide of the same day
		<u>C1: 3.2 mg/L</u>	<u>C1: 3.4 mg/L</u>
	<u>Stations G1-G4, M1-M5</u>		
	Bottom	<u>6.9 mg/L</u>	<u>7.9 mg/L</u>
or 120% of upstream control station's SS at the same tide of the same day		or 130% of upstream control station's SS at the same tide of the same day	
<u>C1: 6.6 mg/L</u>		<u>C1: 7.2 mg/L</u>	
<u>Station M6</u>			
	Intake Level	<u>8.3 mg/L</u>	<u>8.6 mg/L</u>

Notes:

1. For DO, non-compliance of the water quality limits occurs when monitoring result is lower than the limits.
2. For turbidity, SS, non-compliance of the water quality limits occurs when monitoring result is higher than the limits.
3. All the figures given in the table are used for reference only and EPD may amend the figures whenever it is considered as necessary.
4. Action and limit values are derived based on baseline water quality monitoring results to show the actual baseline water quality condition.

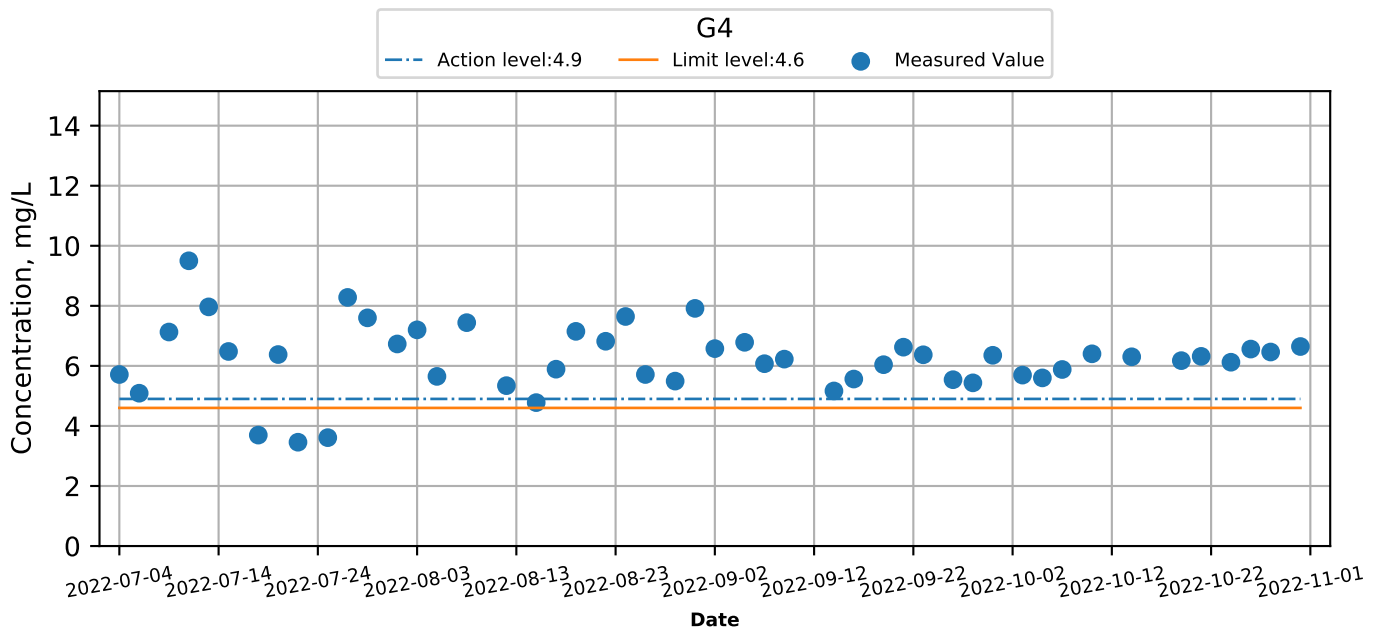
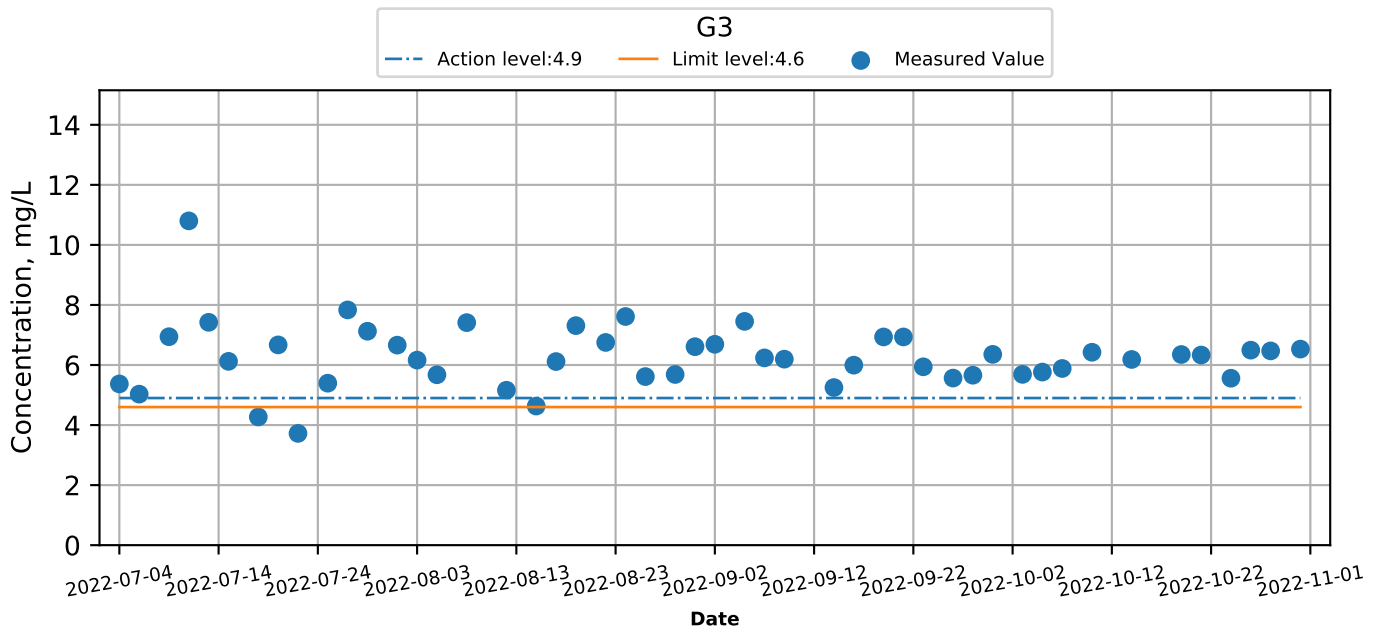
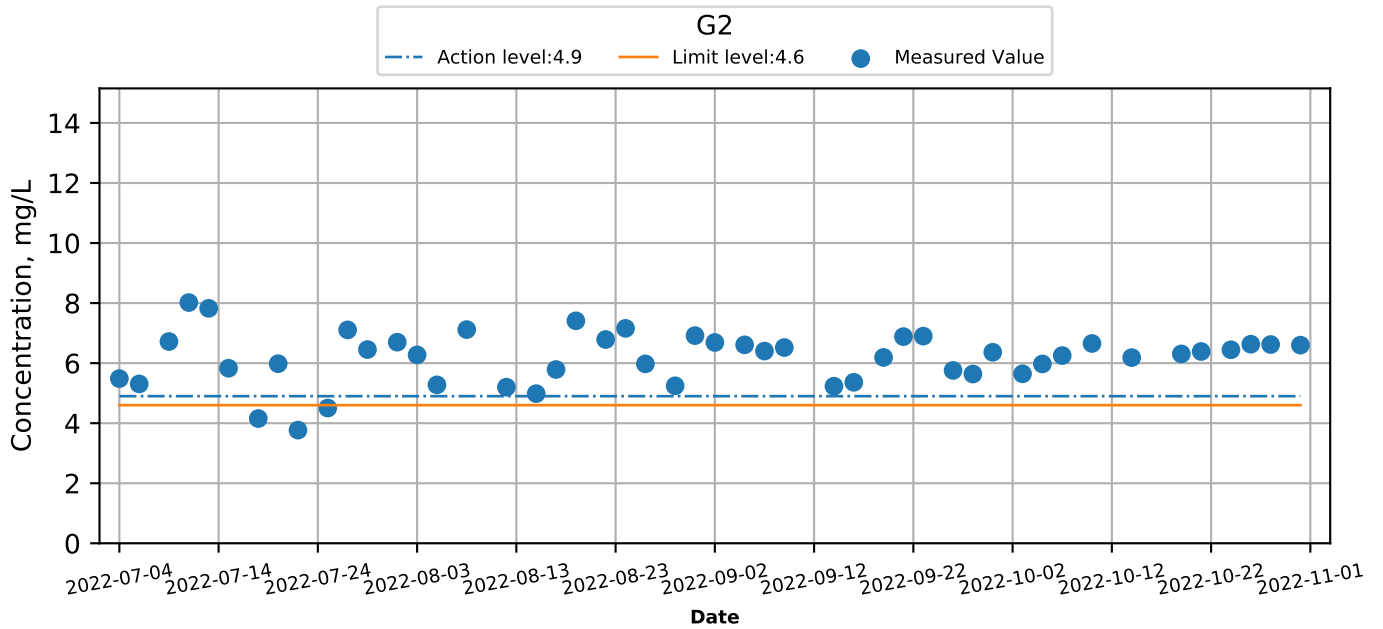
Graphical Presentation of Water Quality Monitoring Results (Jul-2022 to Oct-2022)

Dissolved Oxygen (Depth-Averaged) at Monitoring Stations during Mid-Ebb



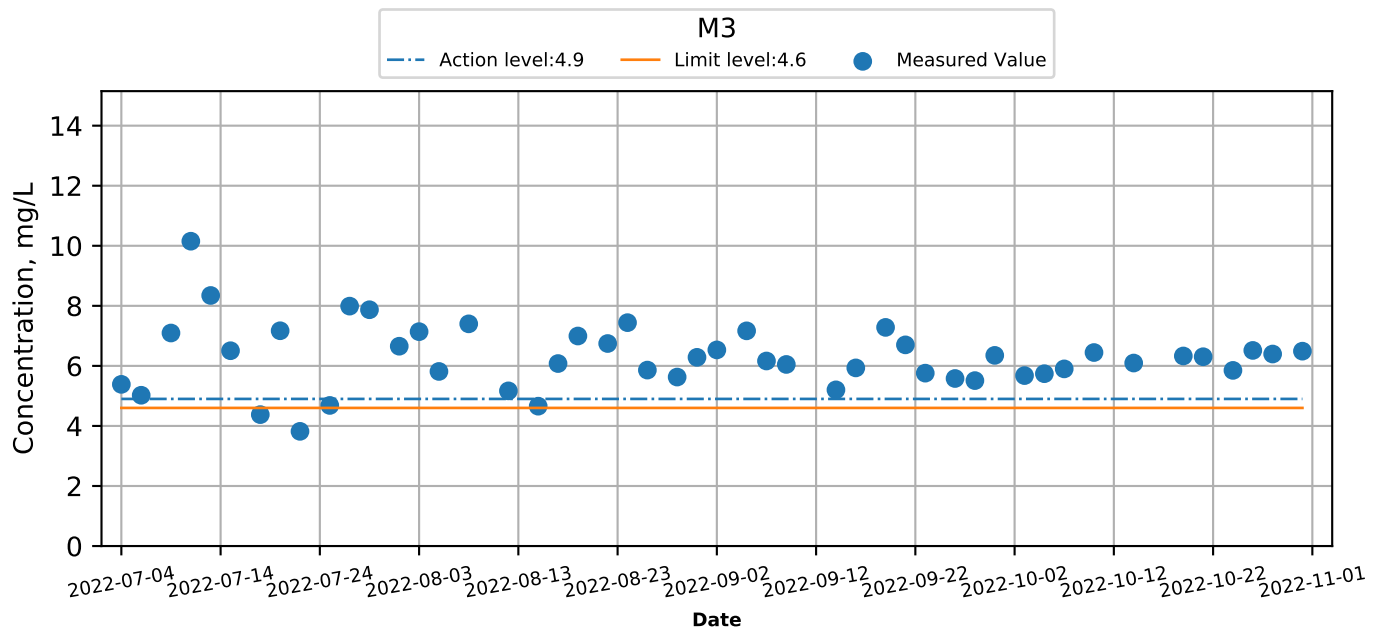
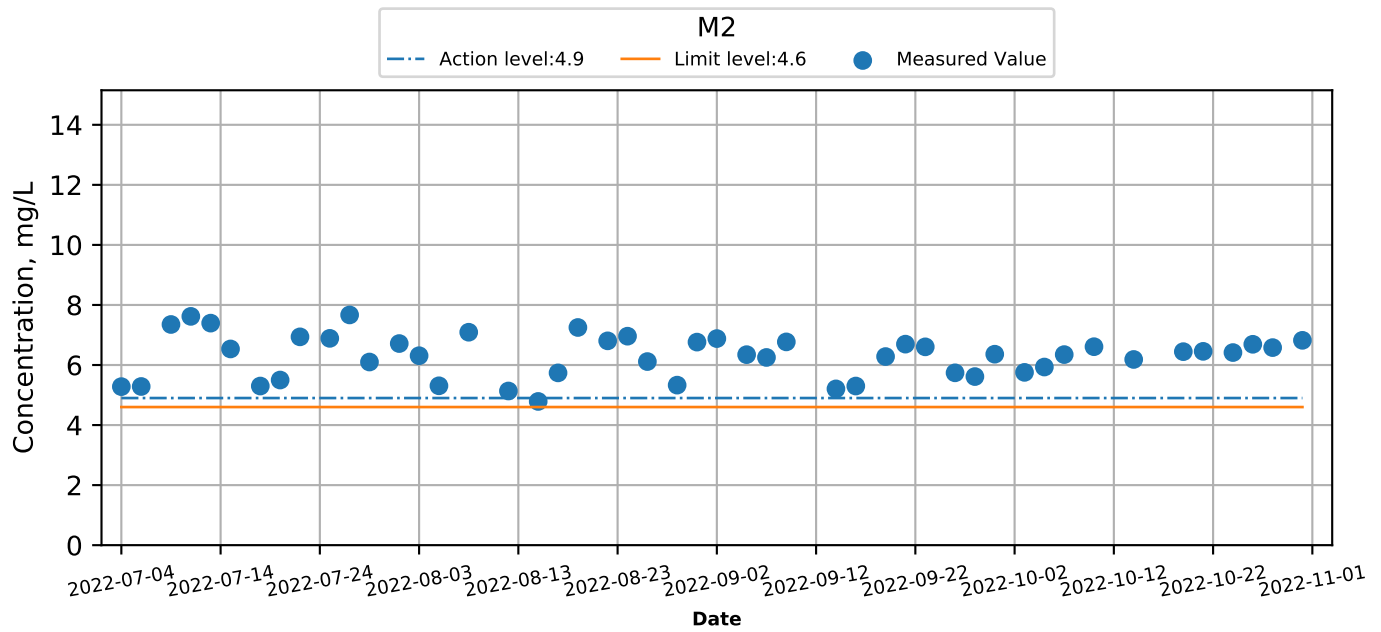
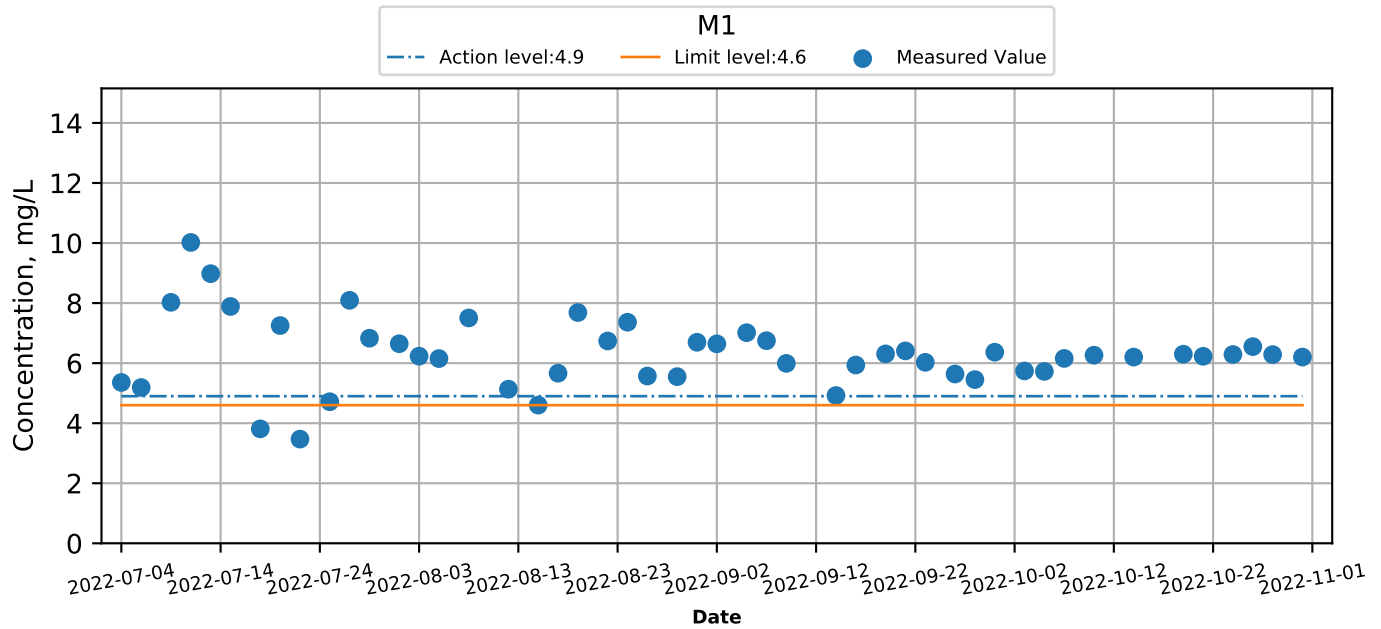
Graphical Presentation of Water Quality Monitoring Results (Jul-2022 to Oct-2022)

Dissolved Oxygen (Depth-Averaged) at Monitoring Stations during Mid-Ebb



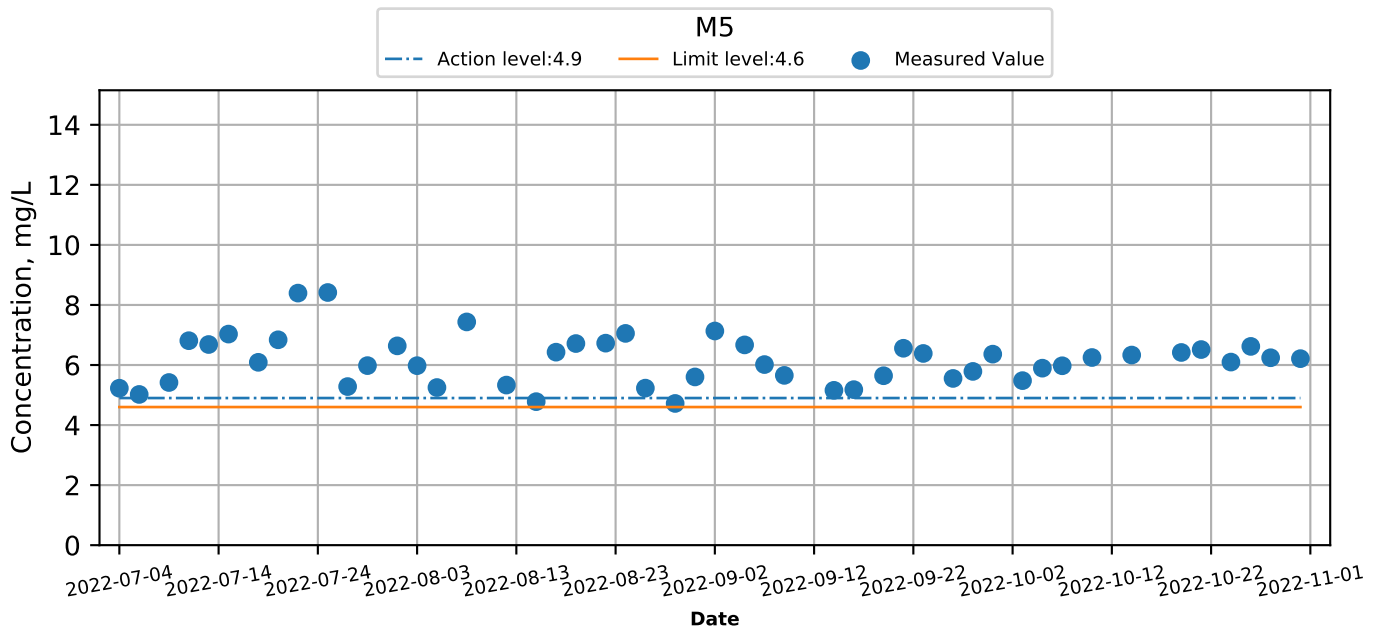
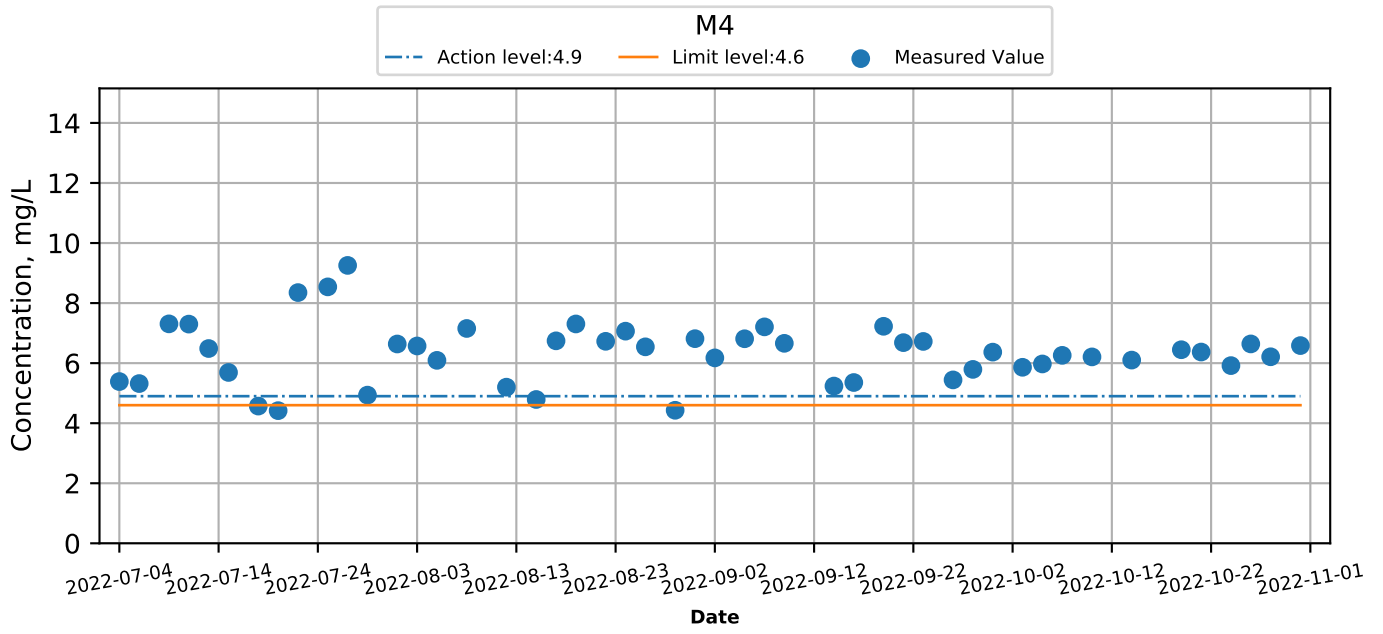
Graphical Presentation of Water Quality Monitoring Results (Jul-2022 to Oct-2022)

Dissolved Oxygen (Depth-Averaged) at Monitoring Stations during Mid-Ebb



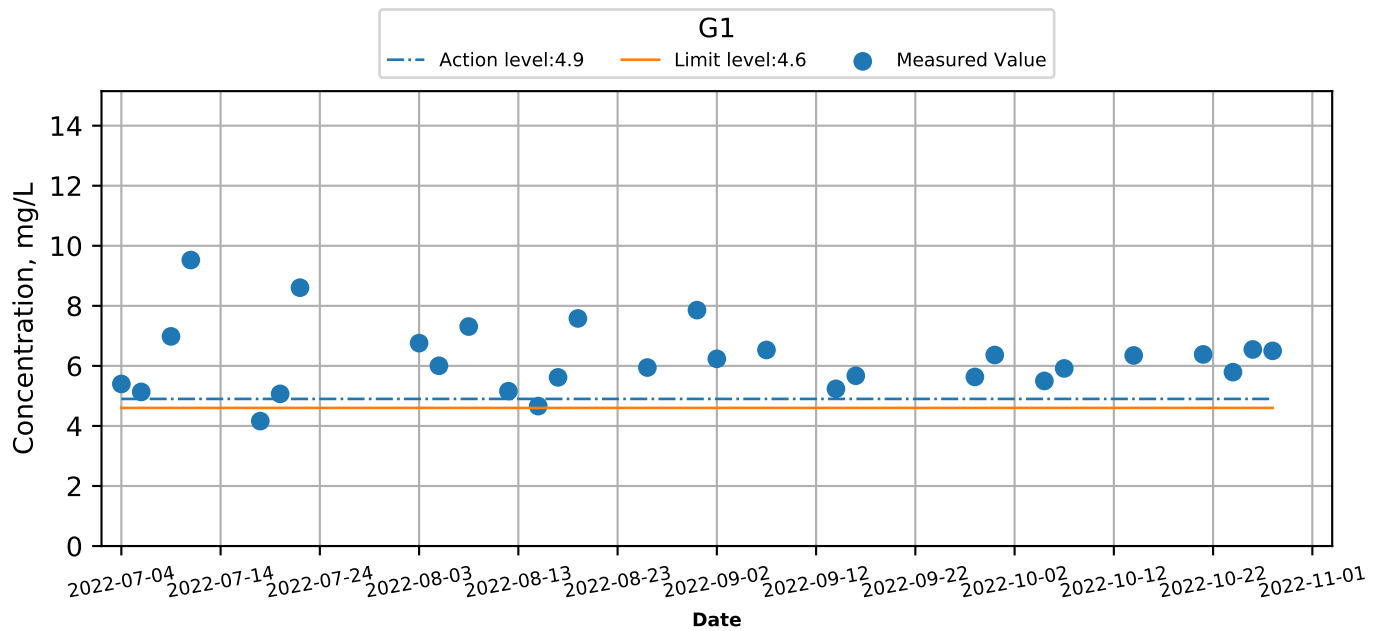
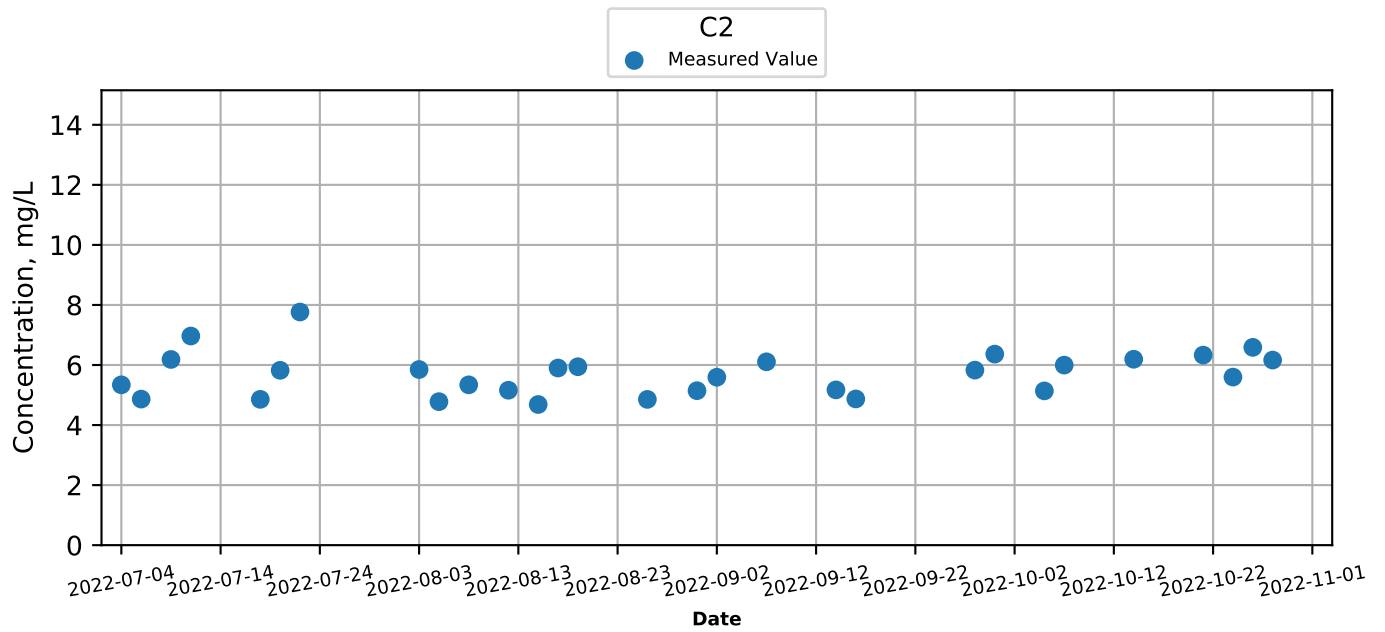
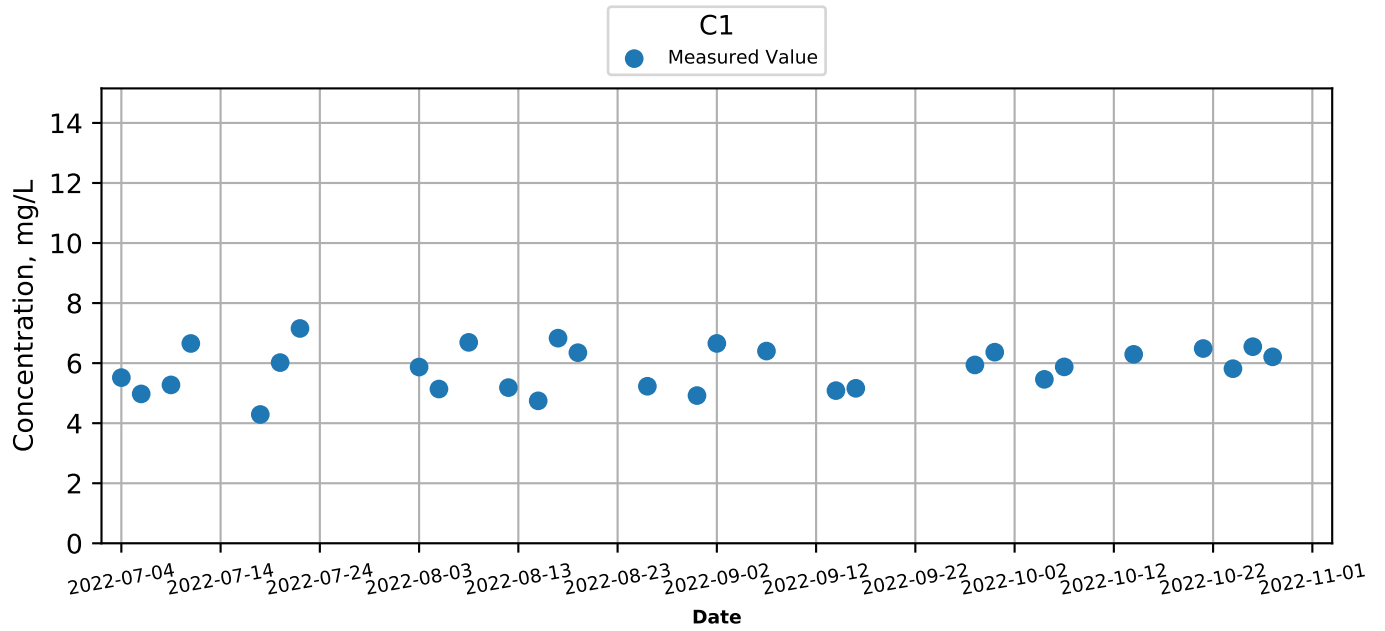
Graphical Presentation of Water Quality Monitoring Results (Jul-2022 to Oct-2022)

Dissolved Oxygen (Depth-Averaged) at Monitoring Stations during Mid-Ebb



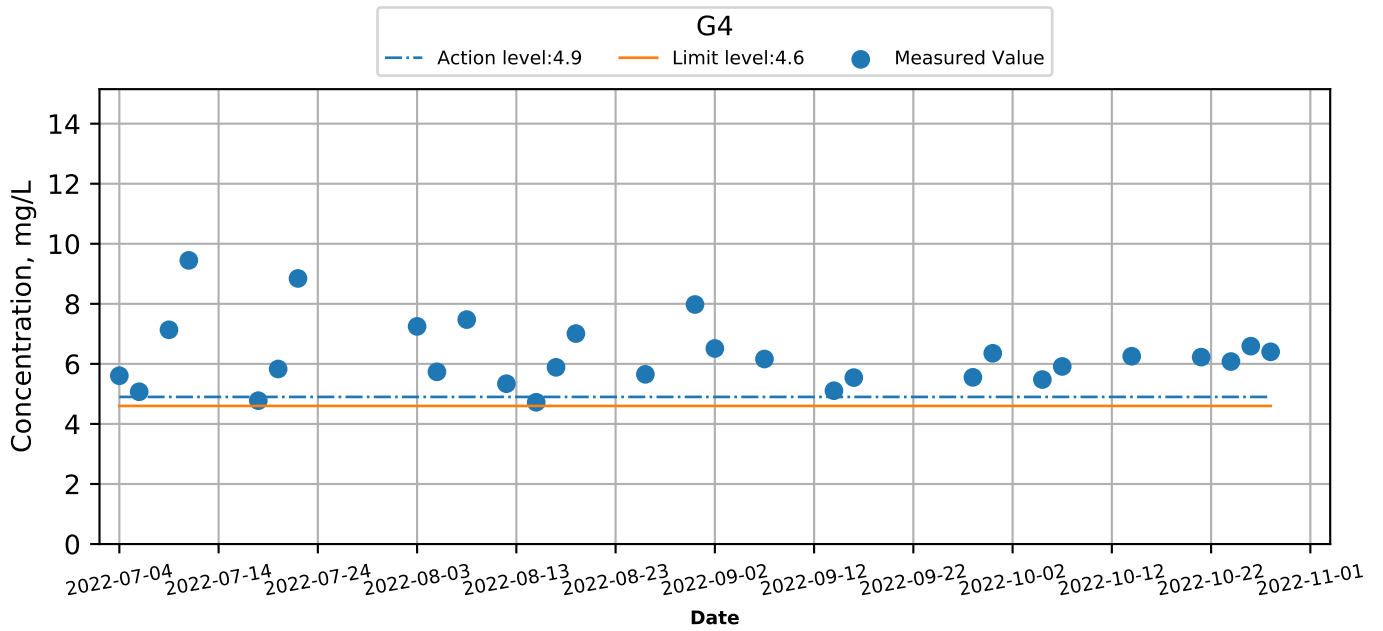
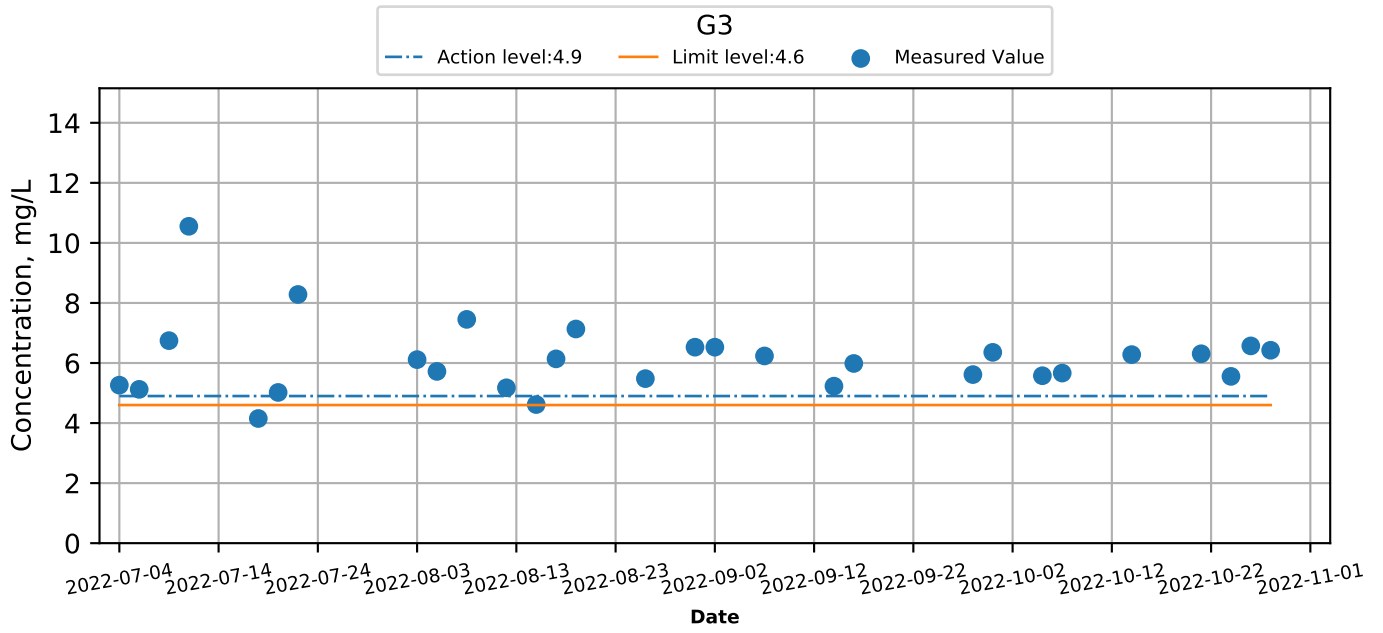
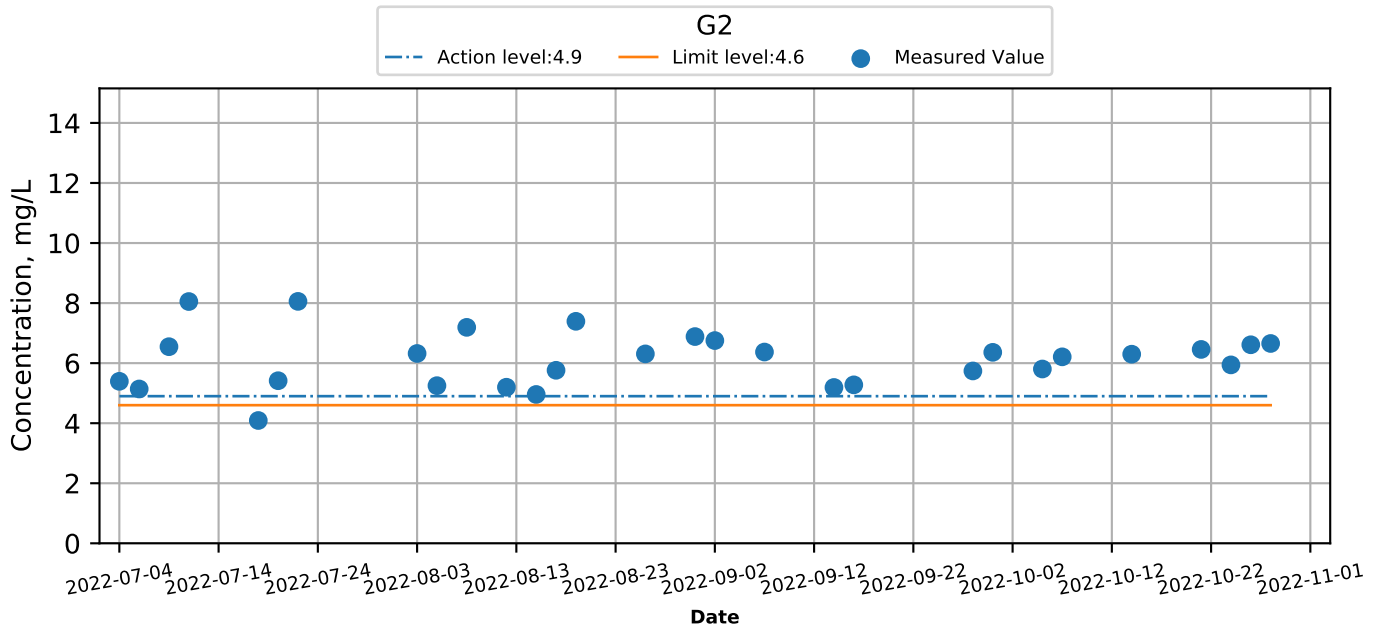
Graphical Presentation of Water Quality Monitoring Results (Jul-2022 to Oct-2022)

Dissolved Oxygen (Depth-Averaged) at Monitoring Stations during Mid-Flood



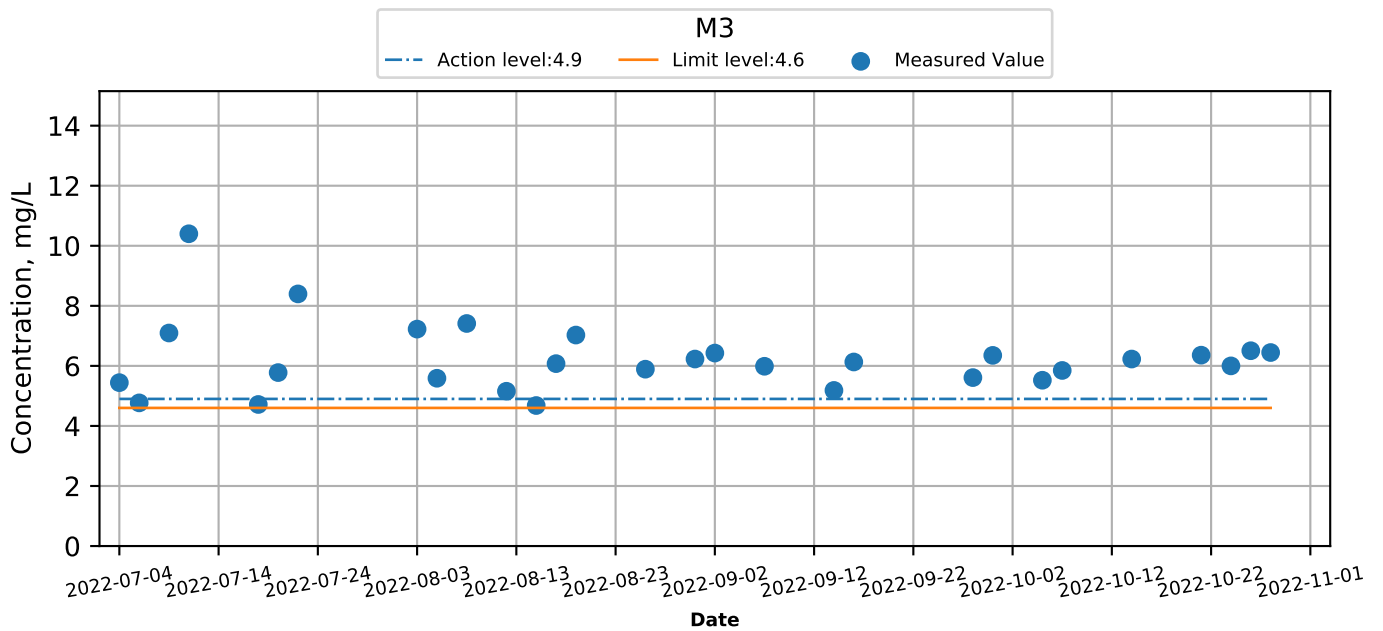
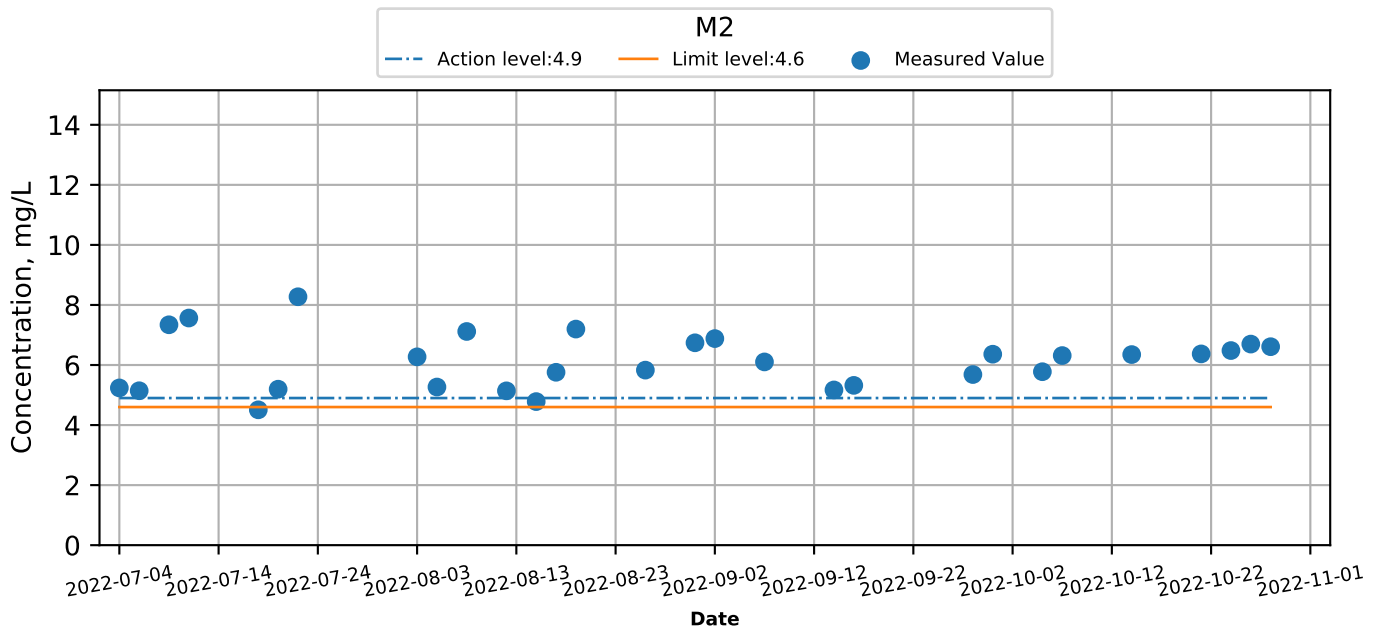
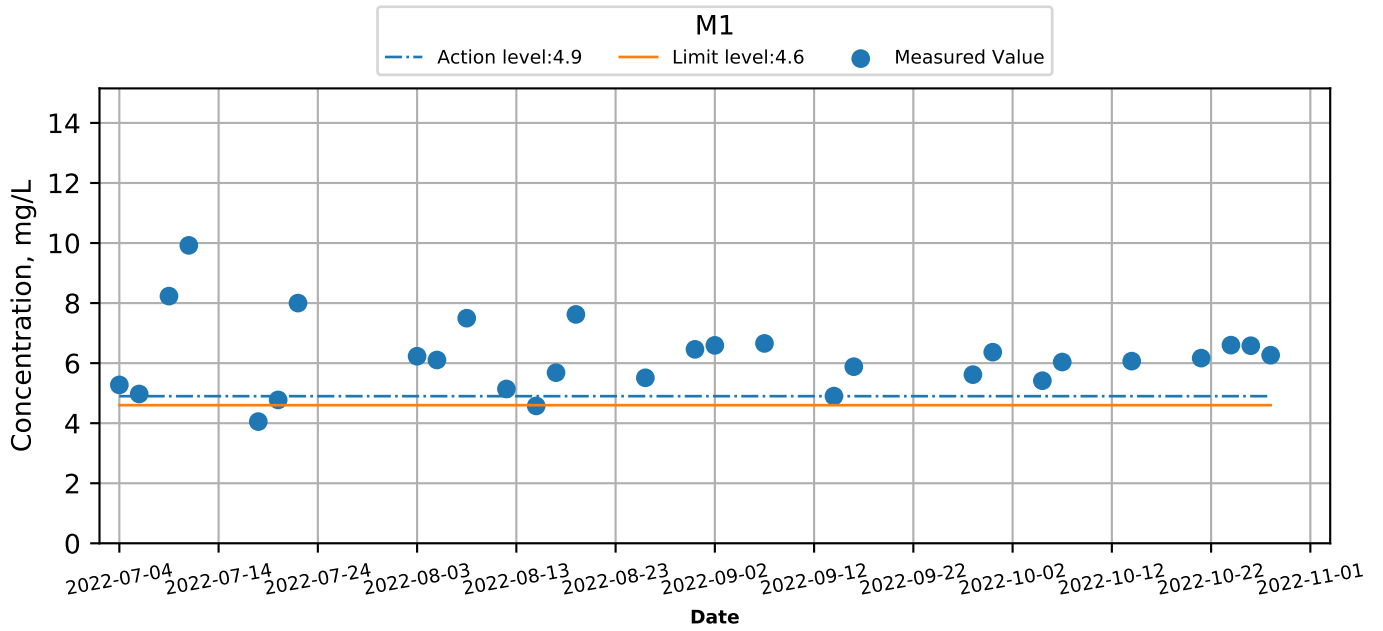
Graphical Presentation of Water Quality Monitoring Results (Jul-2022 to Oct-2022)

Dissolved Oxygen (Depth-Averaged) at Monitoring Stations during Mid-Flood



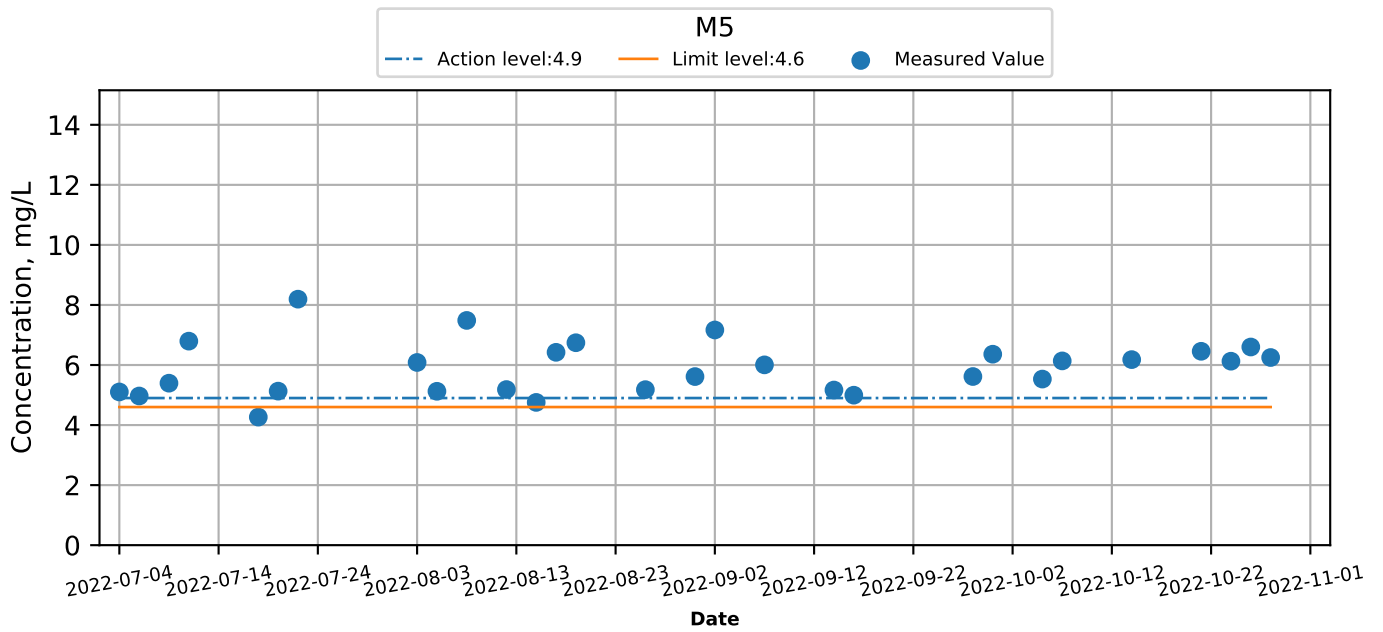
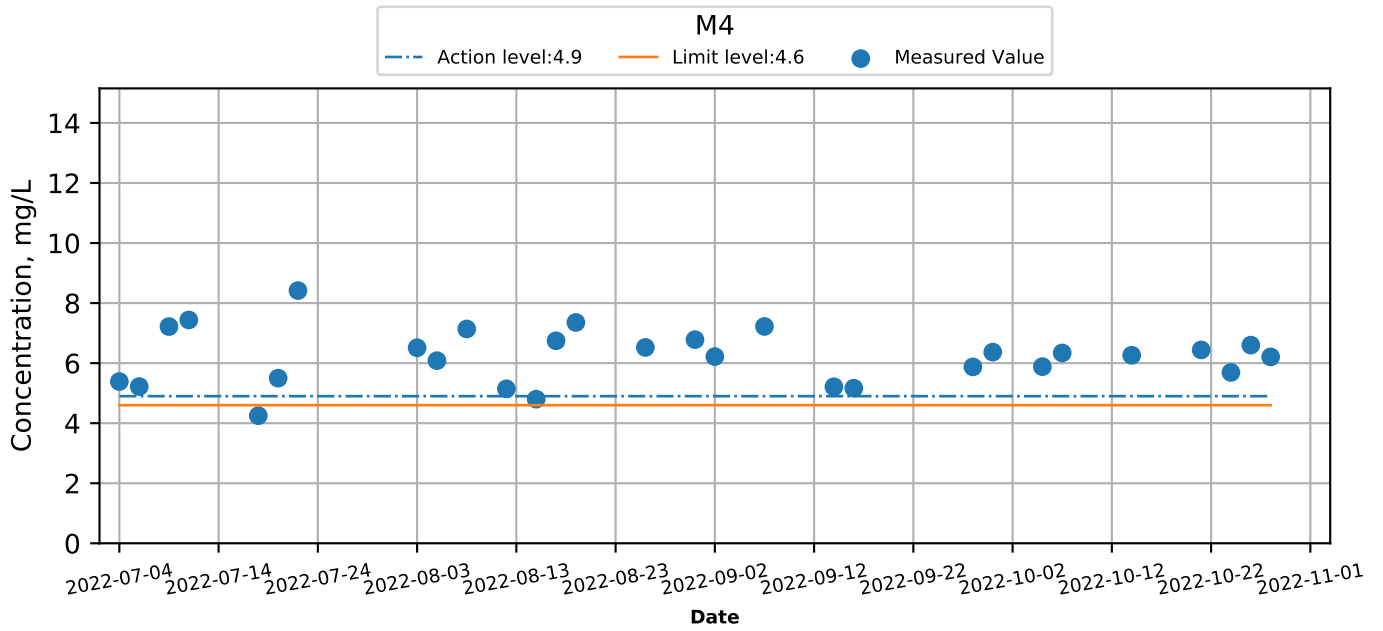
Graphical Presentation of Water Quality Monitoring Results (Jul-2022 to Oct-2022)

Dissolved Oxygen (Depth-Averaged) at Monitoring Stations during Mid-Flood



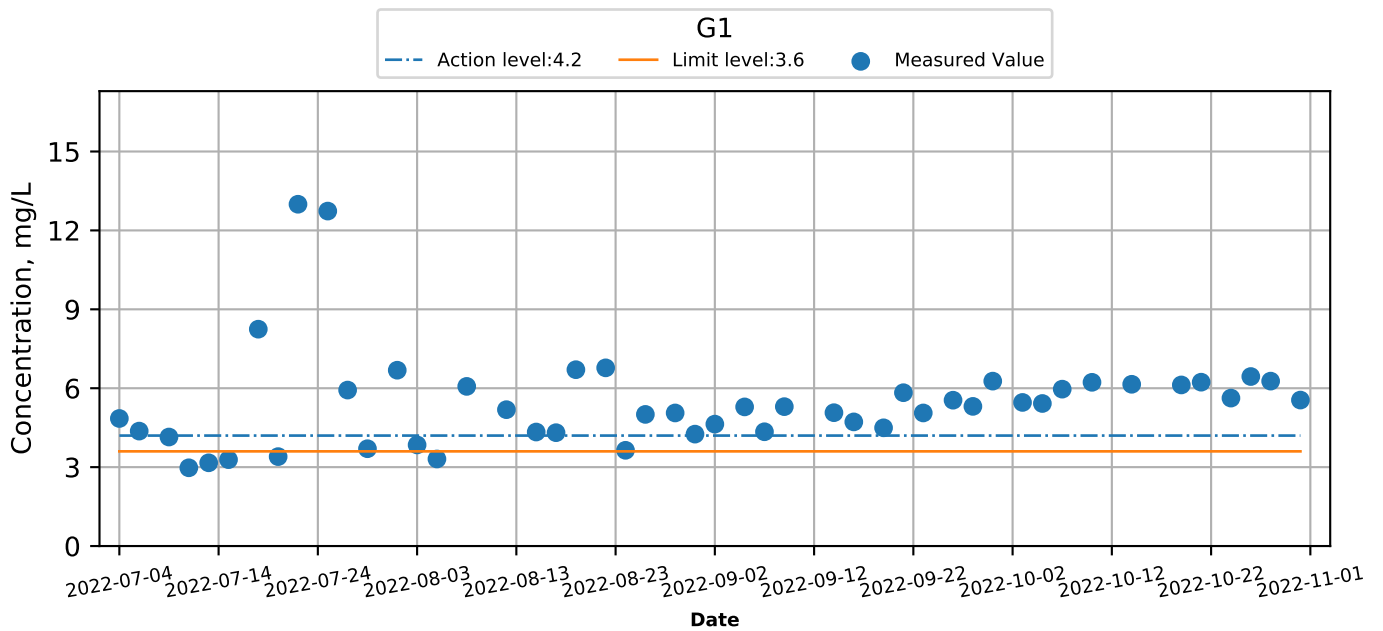
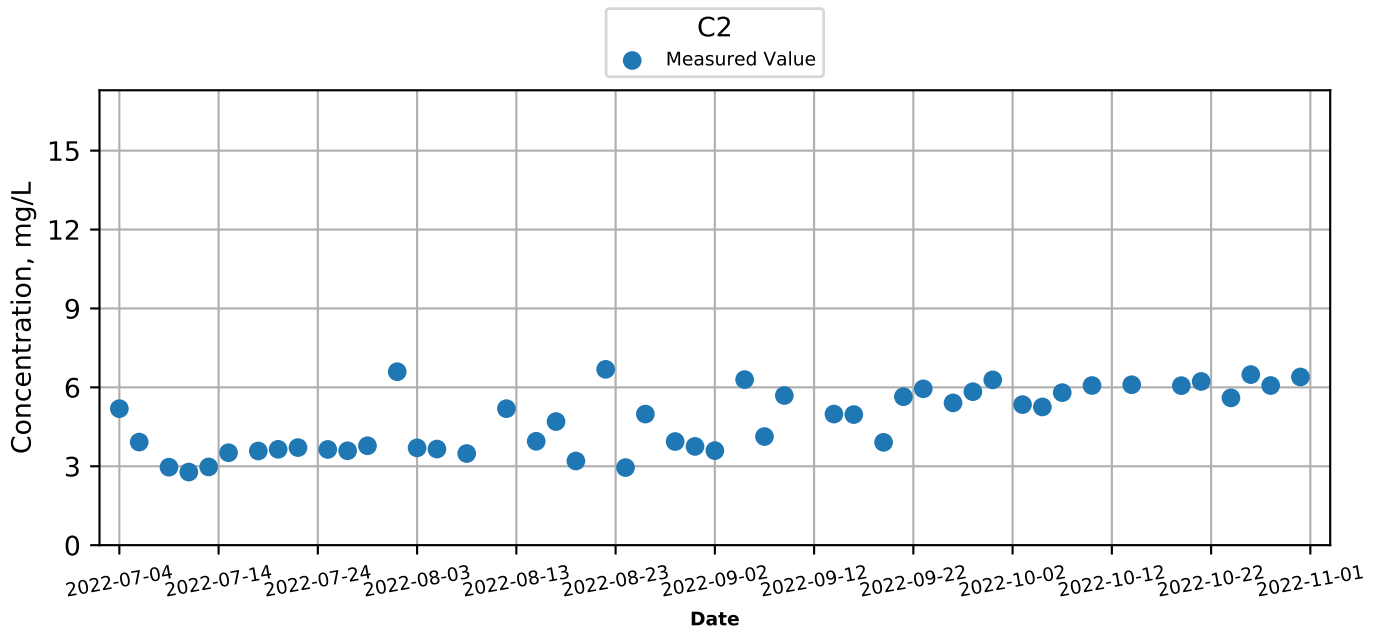
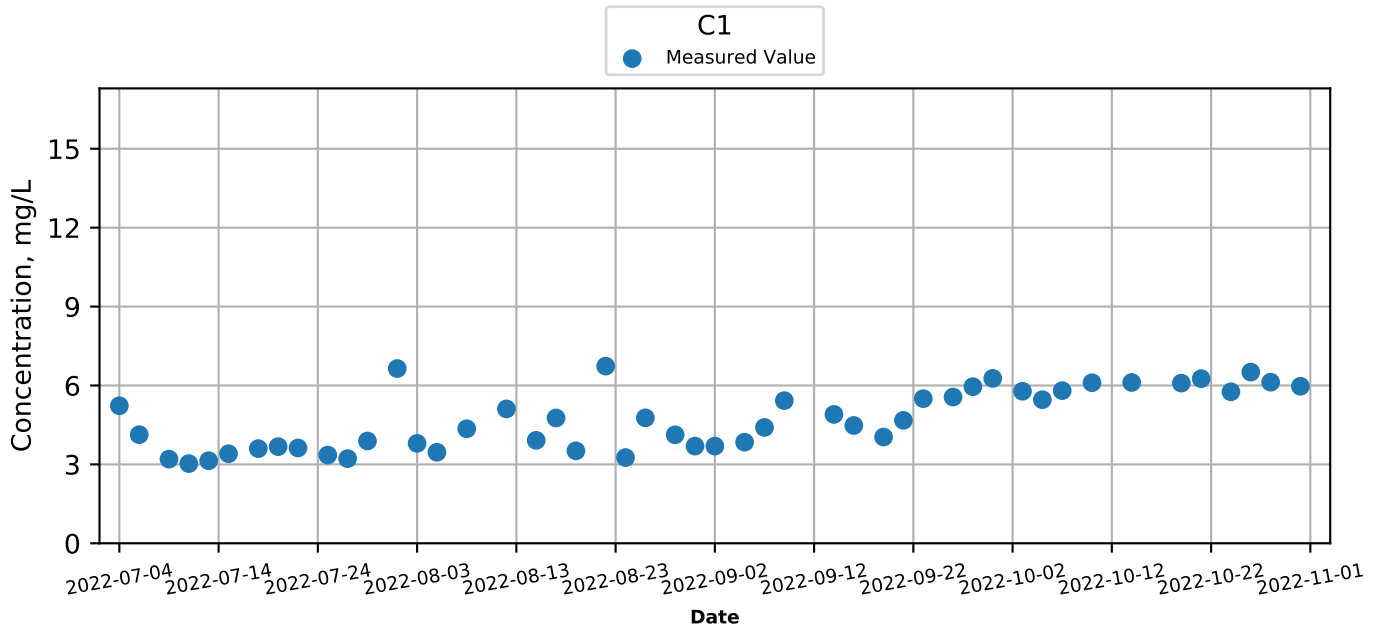
Graphical Presentation of Water Quality Monitoring Results (Jul-2022 to Oct-2022)

Dissolved Oxygen (Depth-Averaged) at Monitoring Stations during Mid-Flood



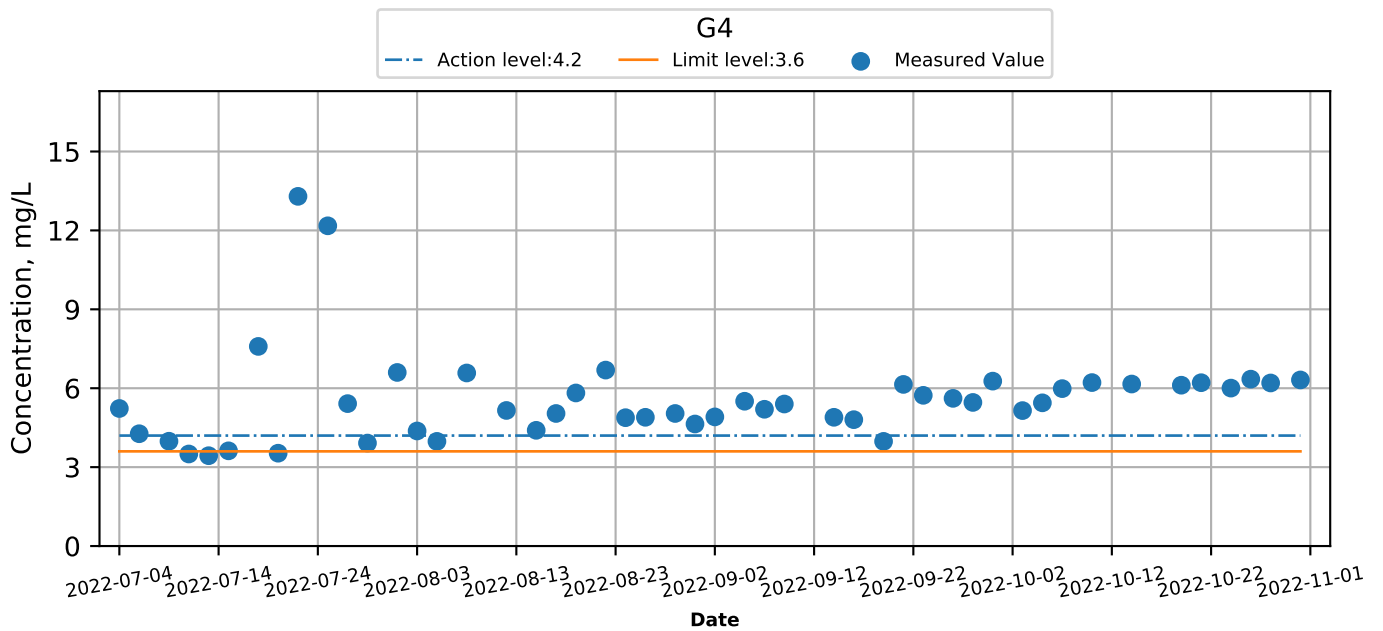
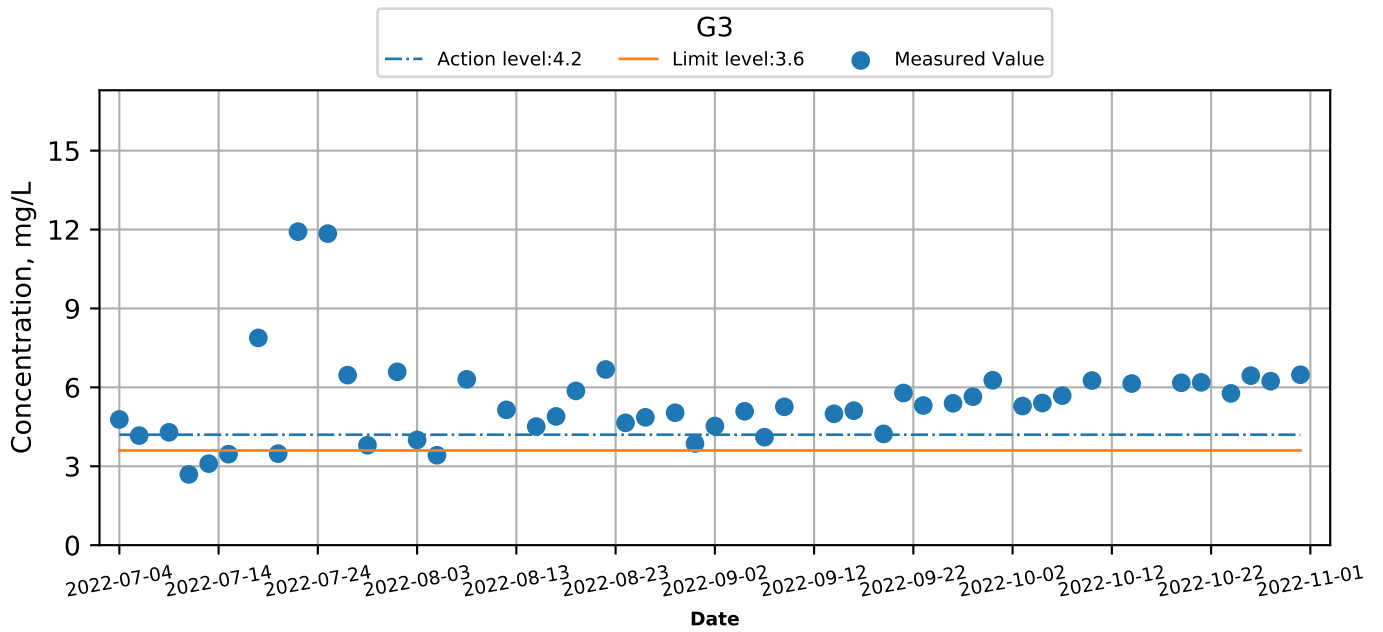
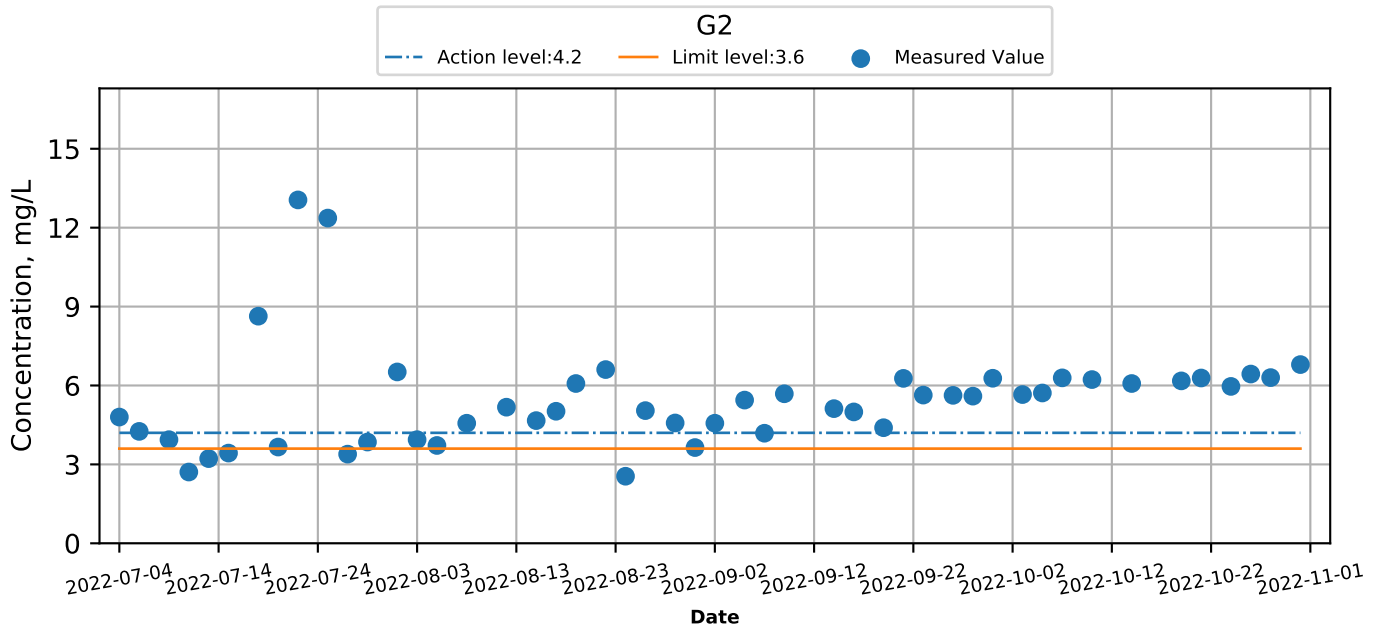
Graphical Presentation of Water Quality Monitoring Results (Jul-2022 to Oct-2022)

Dissolved Oxygen (Bottom) at Monitoring Stations during Mid-Ebb



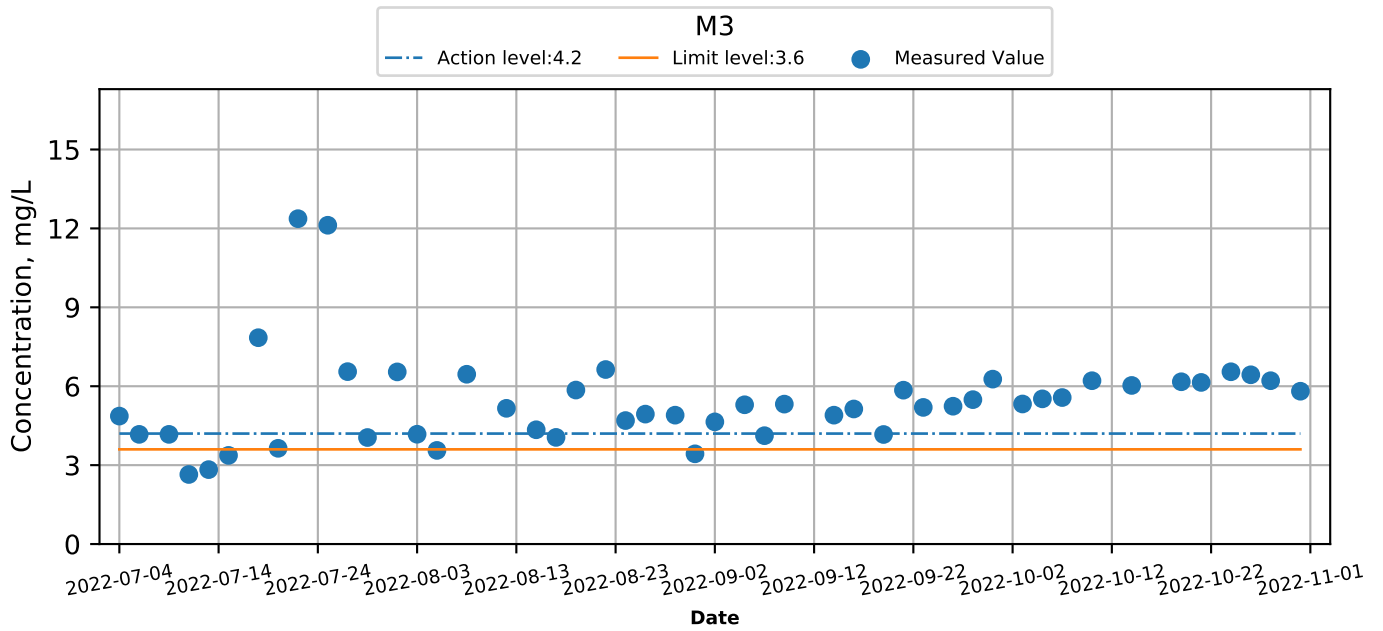
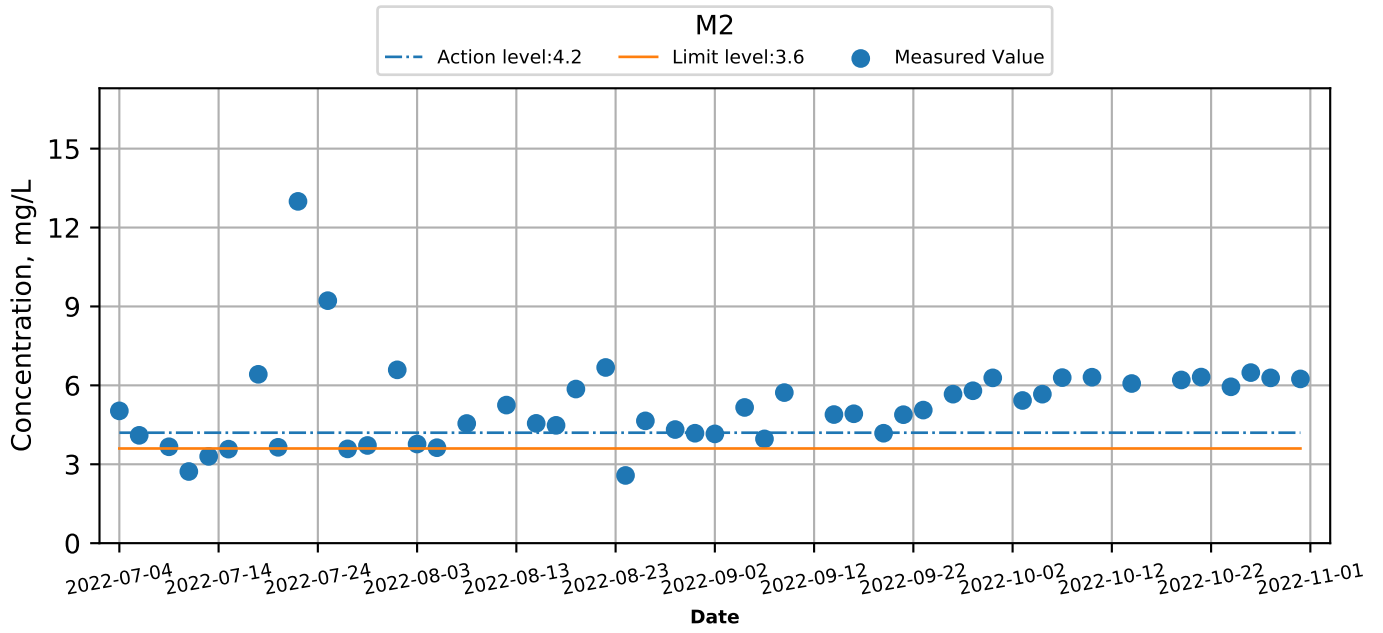
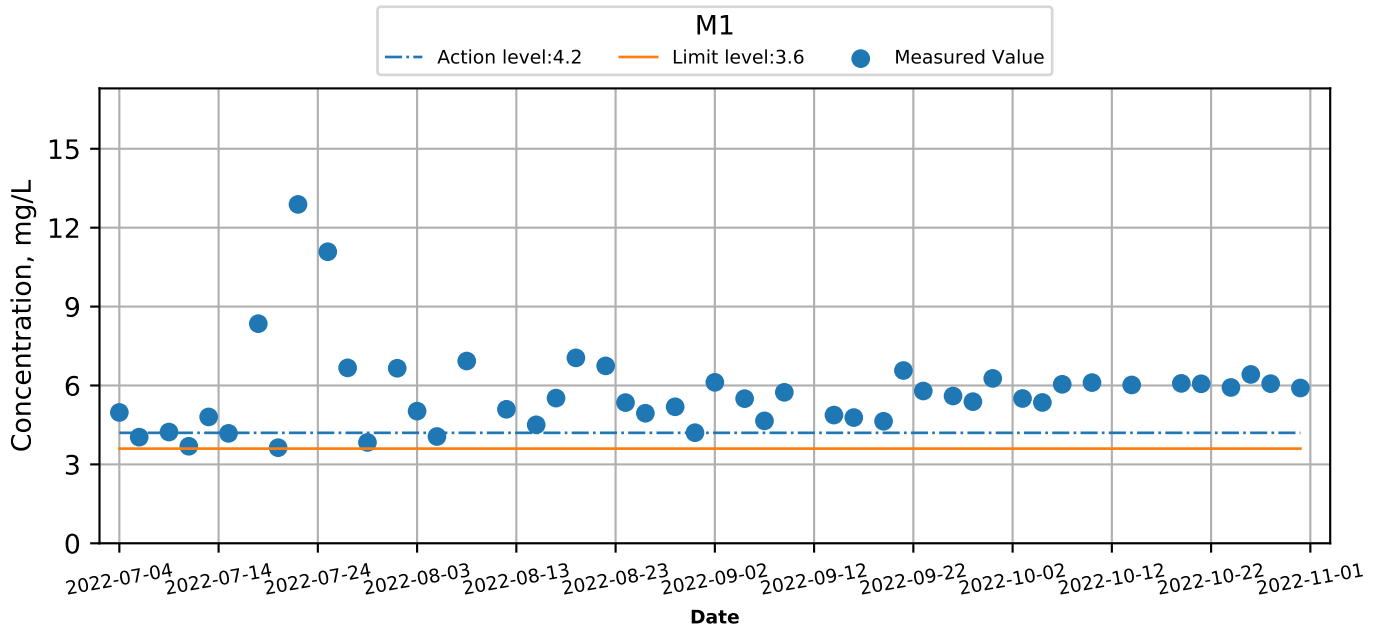
Graphical Presentation of Water Quality Monitoring Results (Jul-2022 to Oct-2022)

Dissolved Oxygen (Bottom) at Monitoring Stations during Mid-Ebb



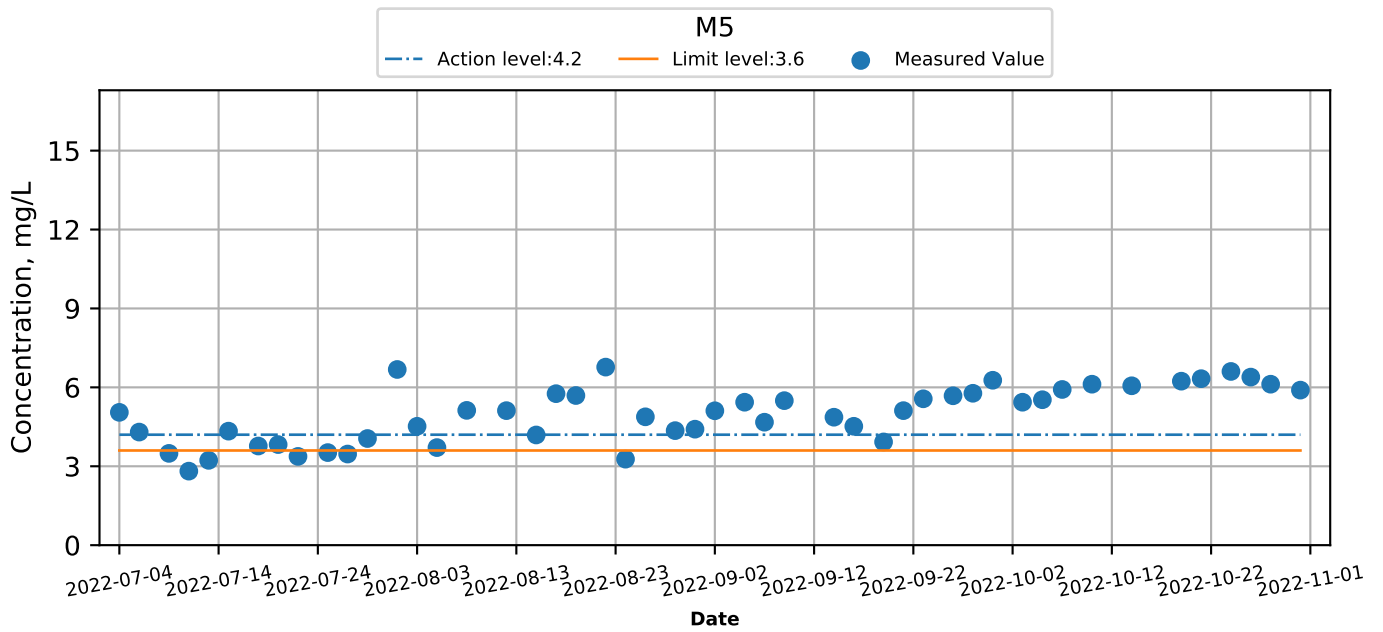
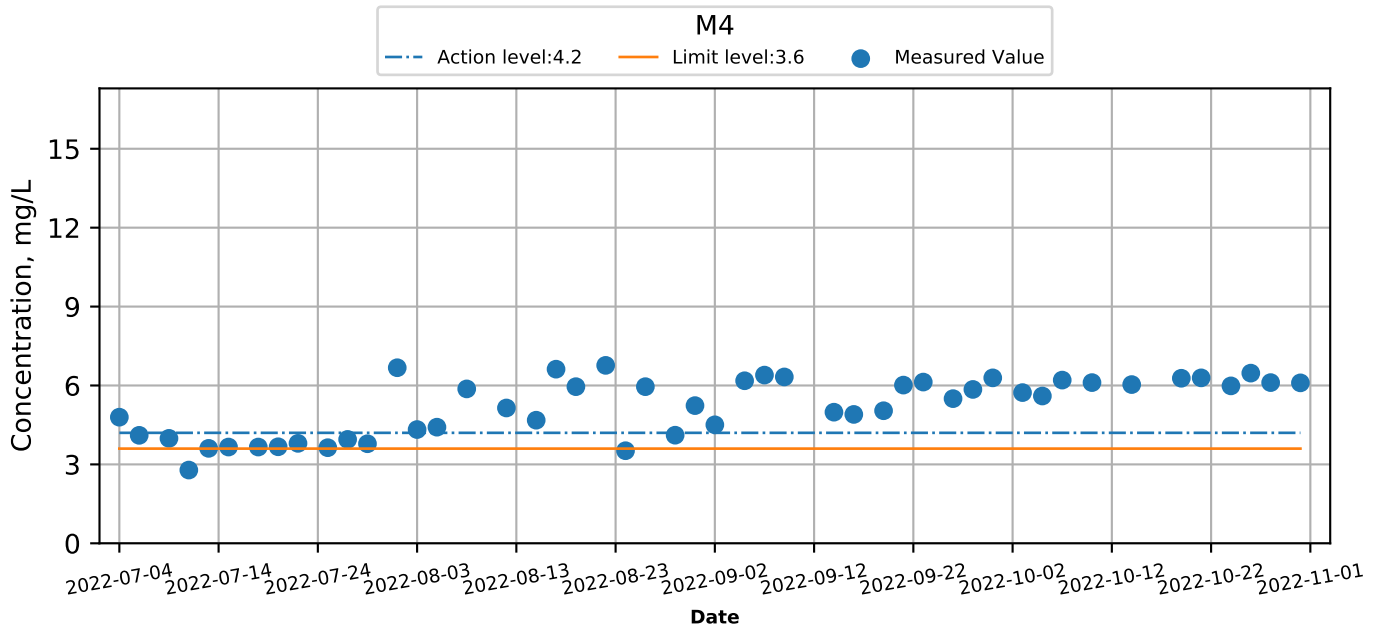
Graphical Presentation of Water Quality Monitoring Results (Jul-2022 to Oct-2022)

Dissolved Oxygen (Bottom) at Monitoring Stations during Mid-Ebb



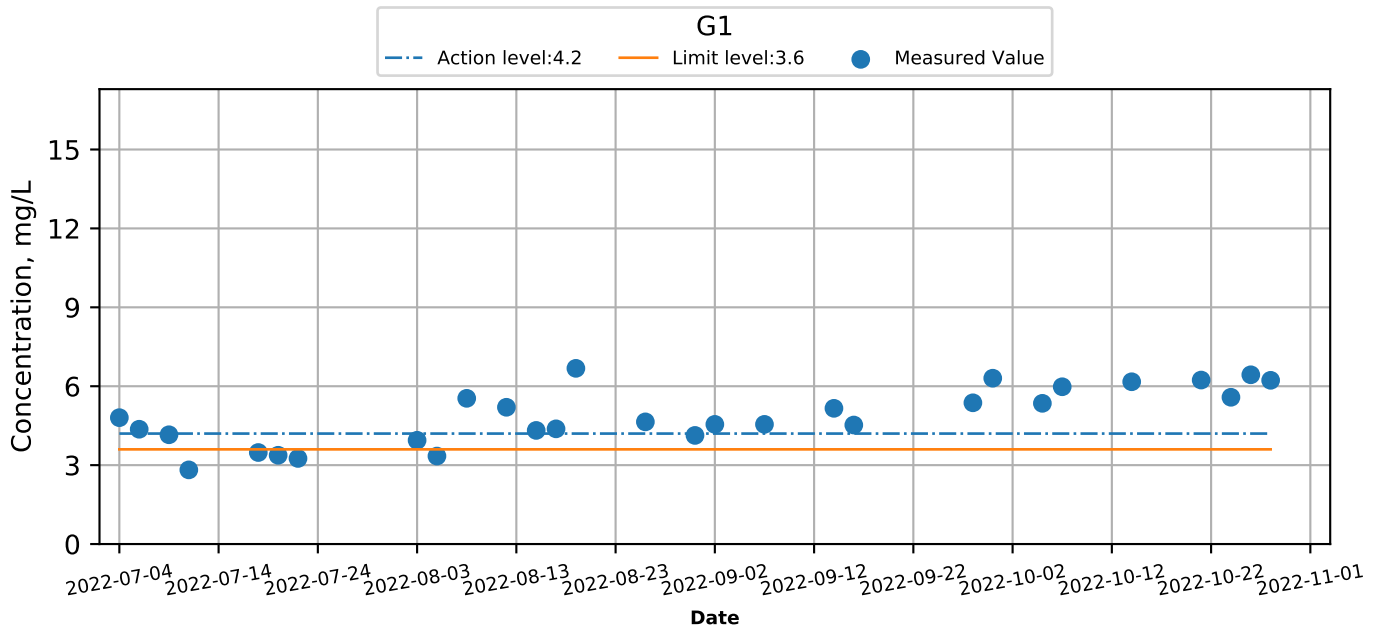
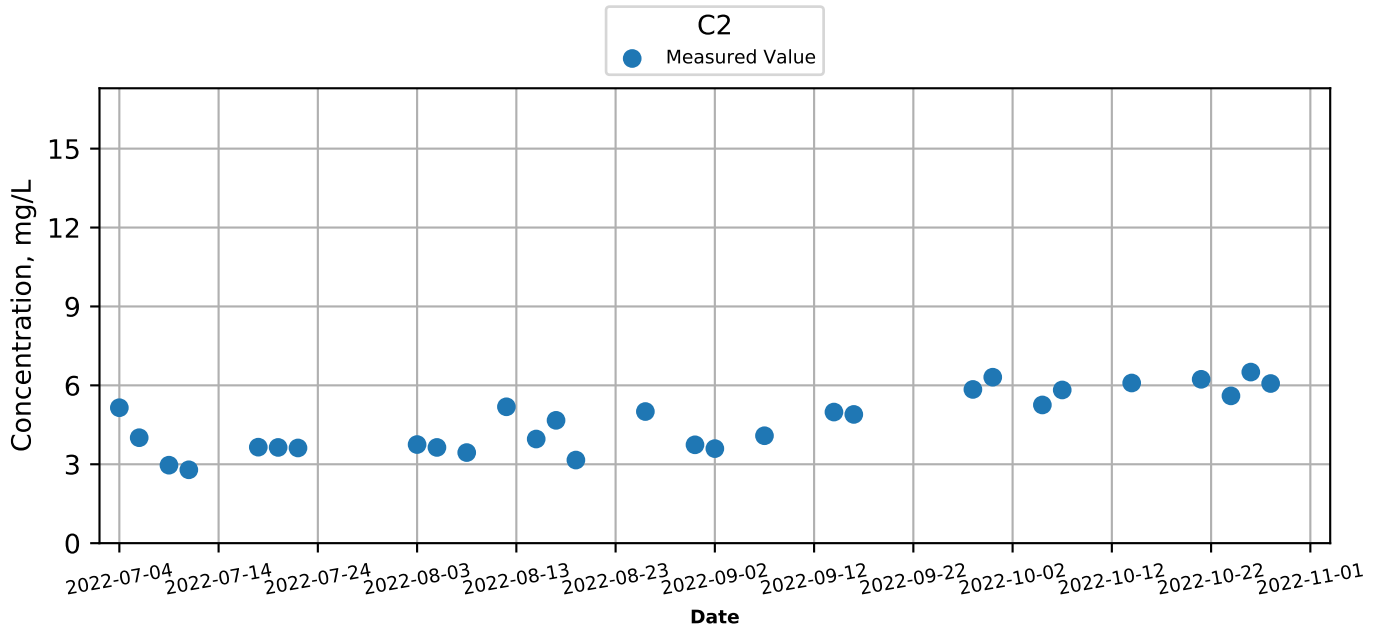
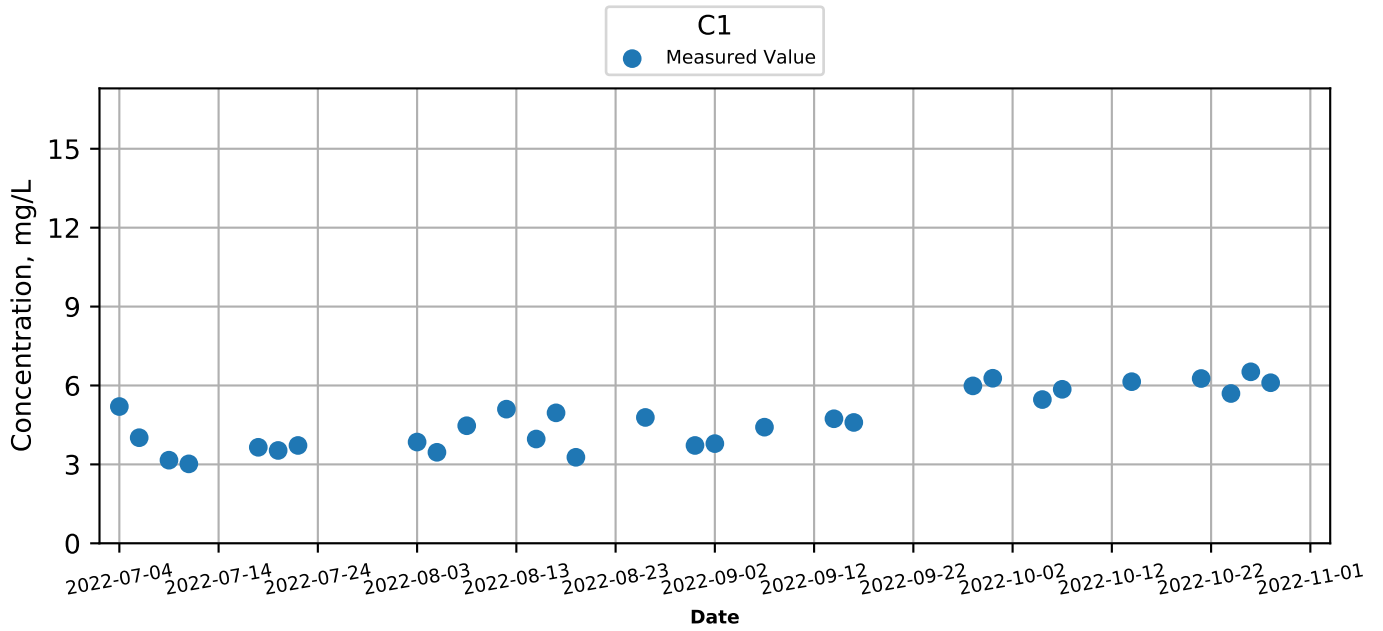
Graphical Presentation of Water Quality Monitoring Results (Jul-2022 to Oct-2022)

Dissolved Oxygen (Bottom) at Monitoring Stations during Mid-Ebb



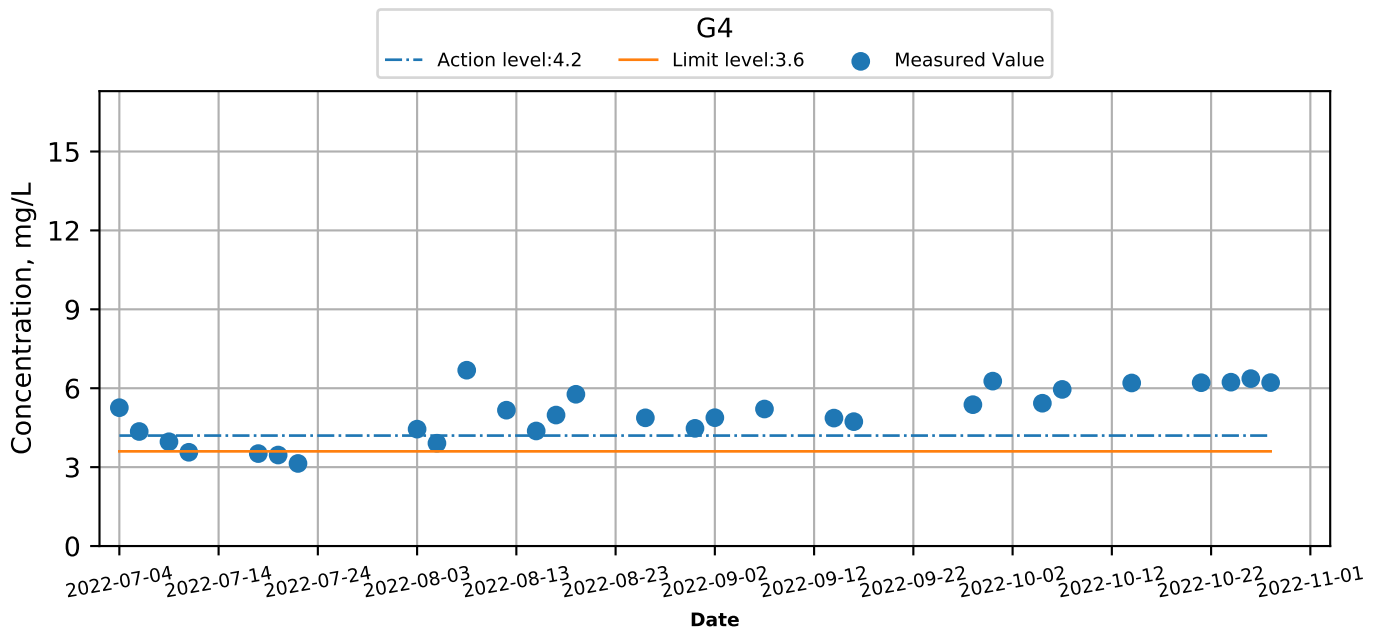
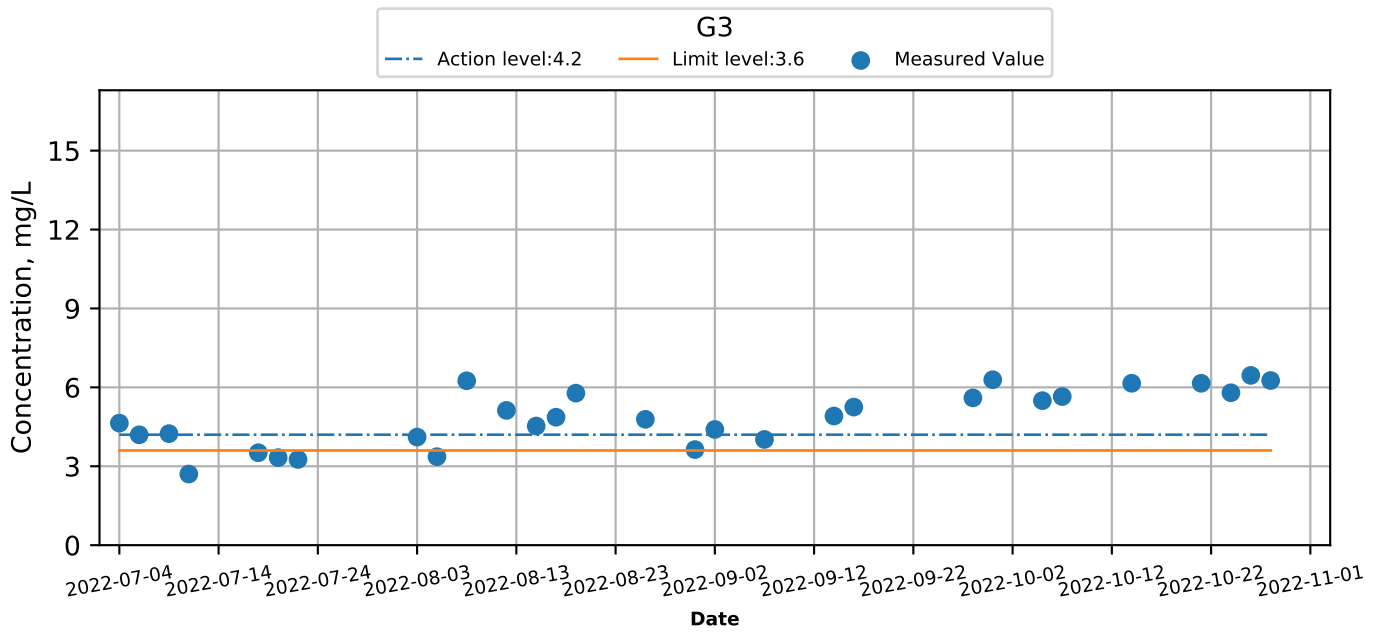
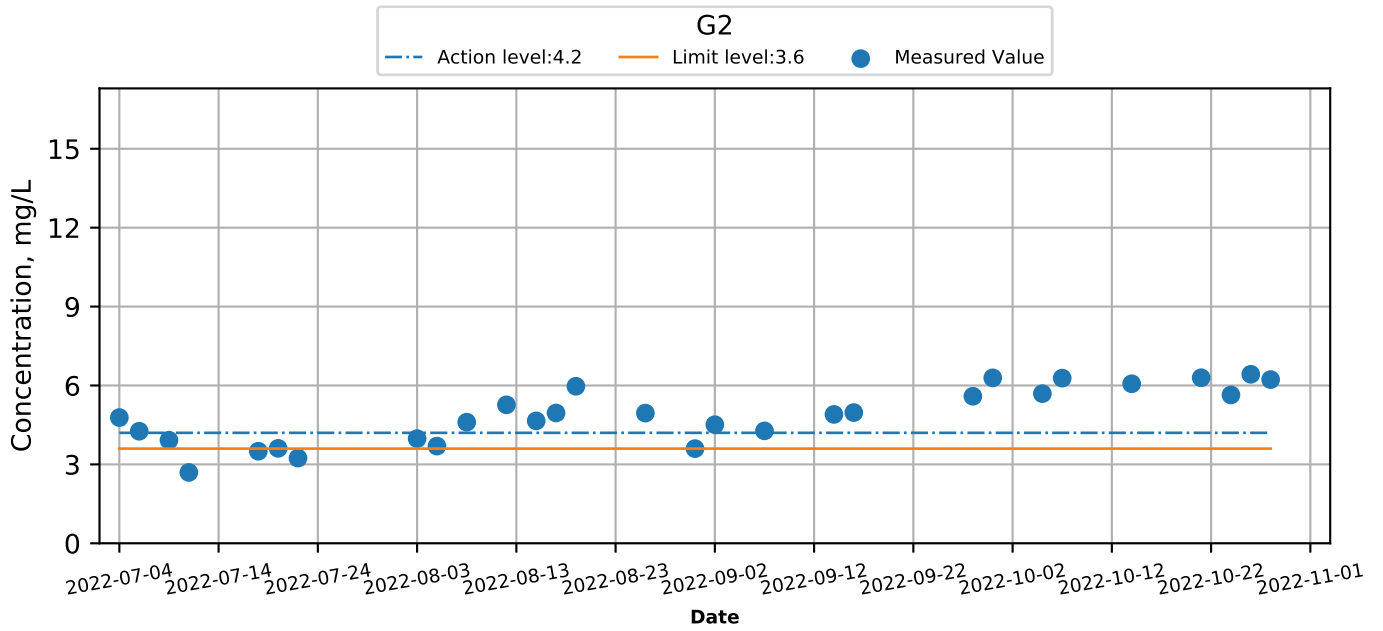
Graphical Presentation of Water Quality Monitoring Results (Jul-2022 to Oct-2022)

Dissolved Oxygen (Bottom) at Monitoring Stations during Mid-Flood



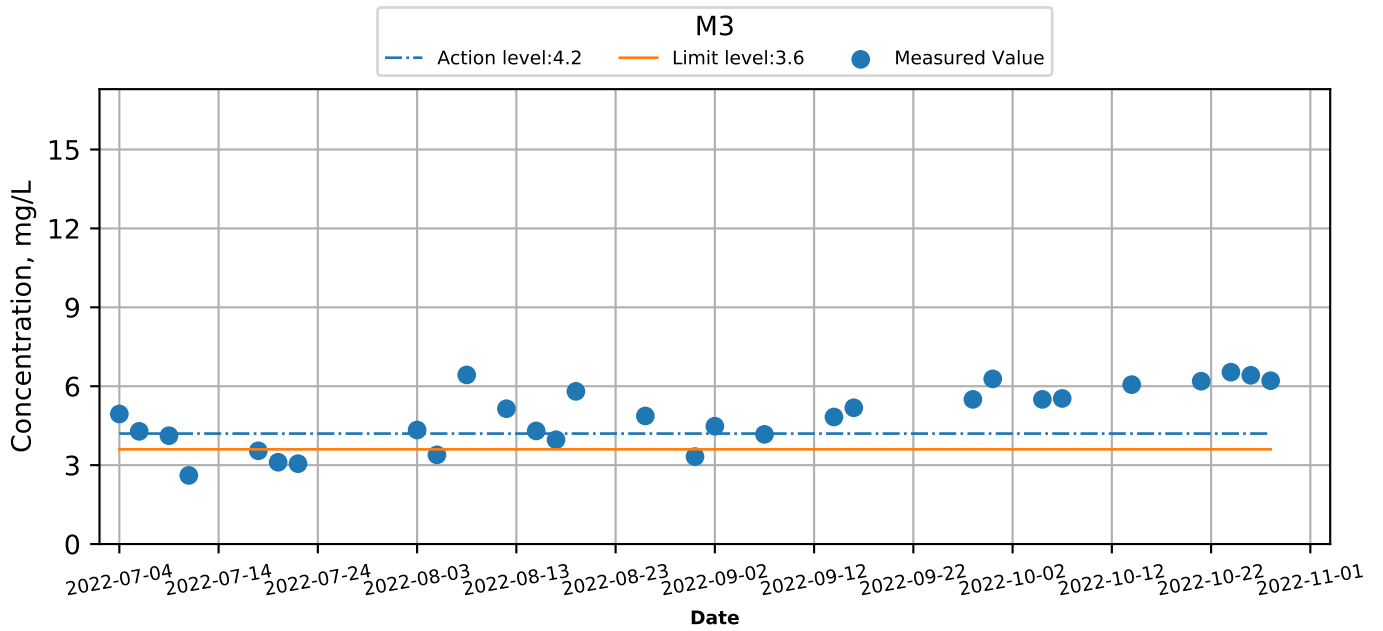
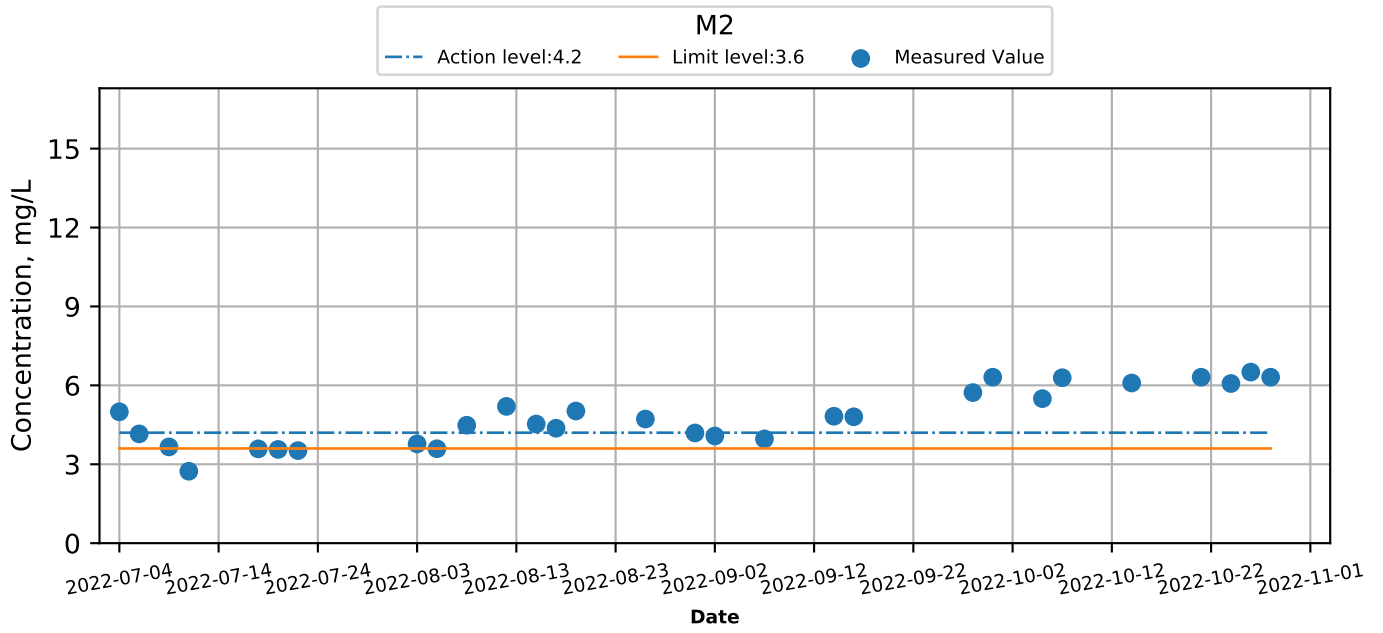
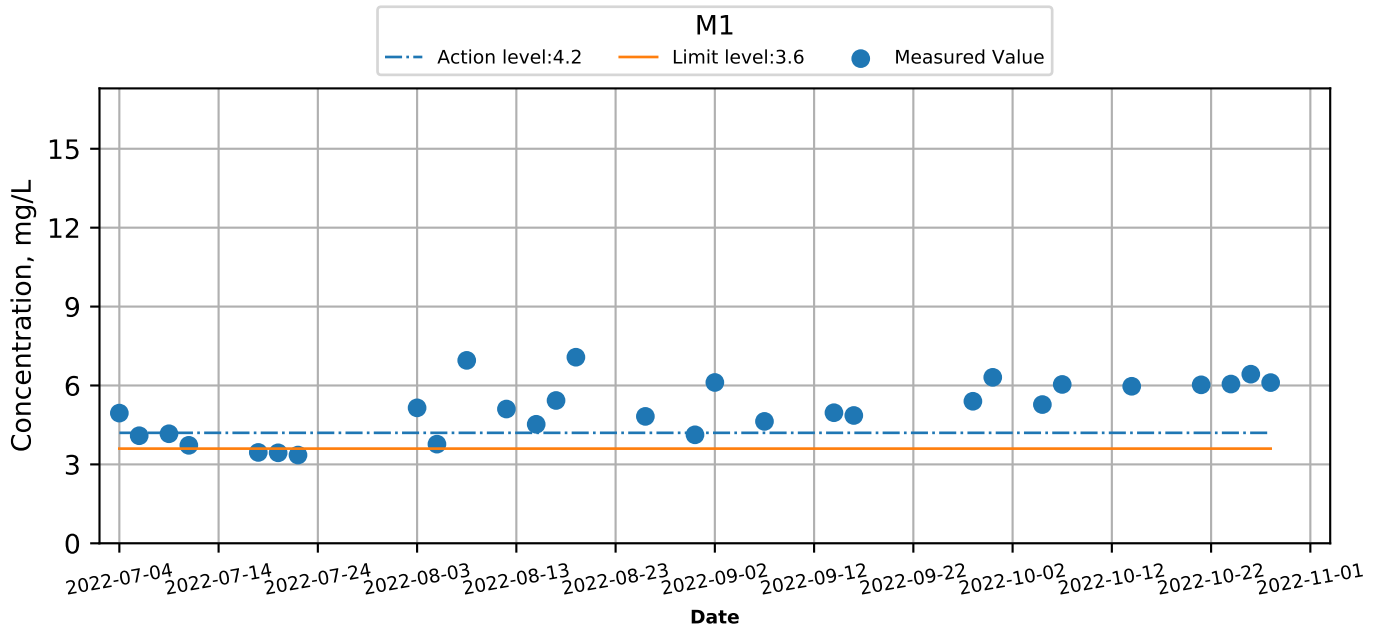
Graphical Presentation of Water Quality Monitoring Results (Jul-2022 to Oct-2022)

Dissolved Oxygen (Bottom) at Monitoring Stations during Mid-Flood



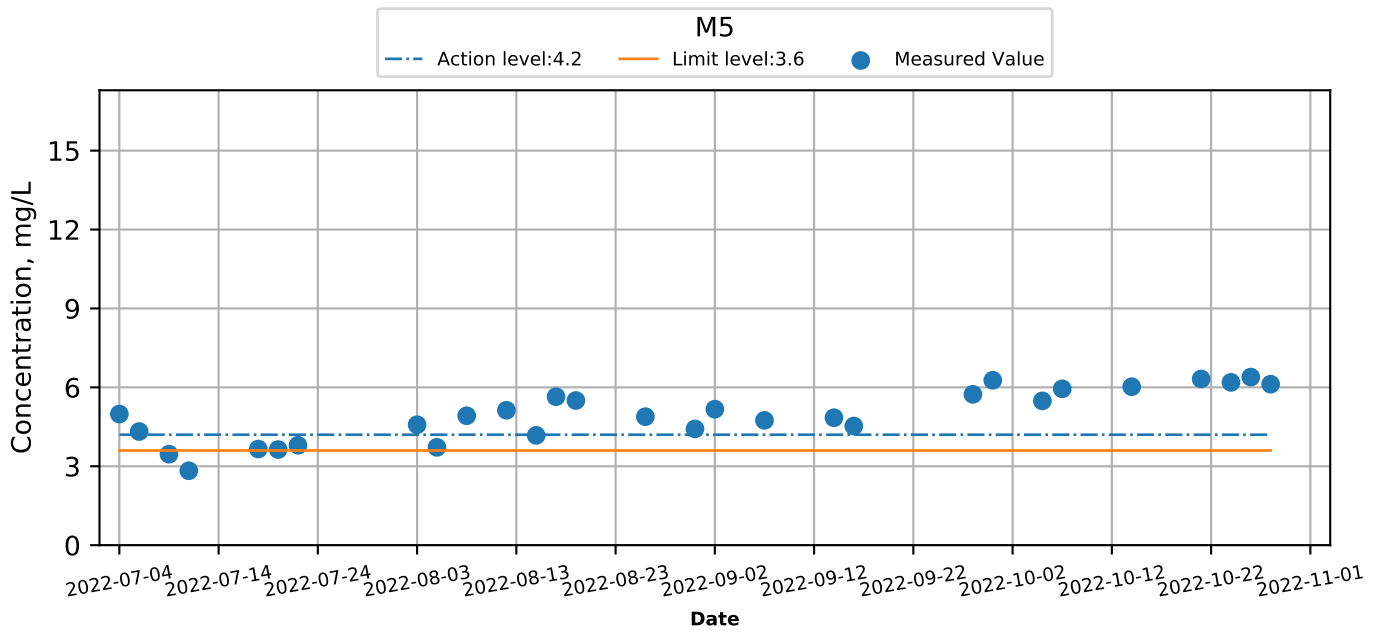
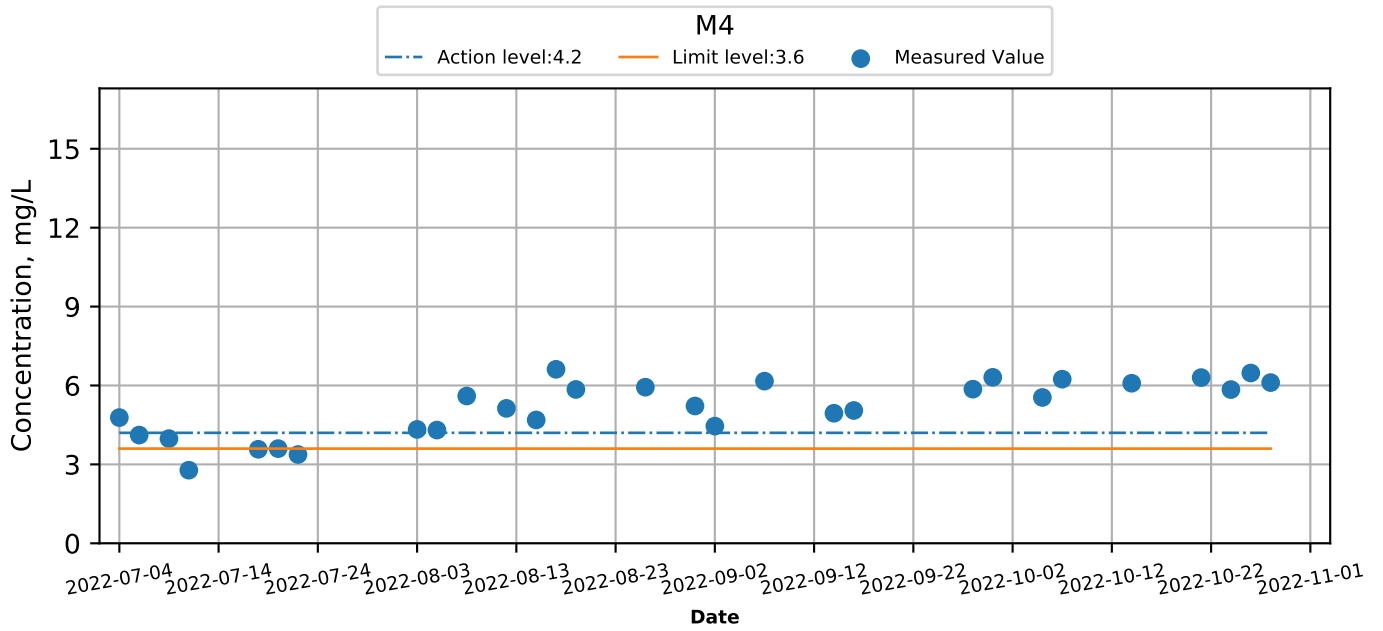
Graphical Presentation of Water Quality Monitoring Results (Jul-2022 to Oct-2022)

Dissolved Oxygen (Bottom) at Monitoring Stations during Mid-Flood



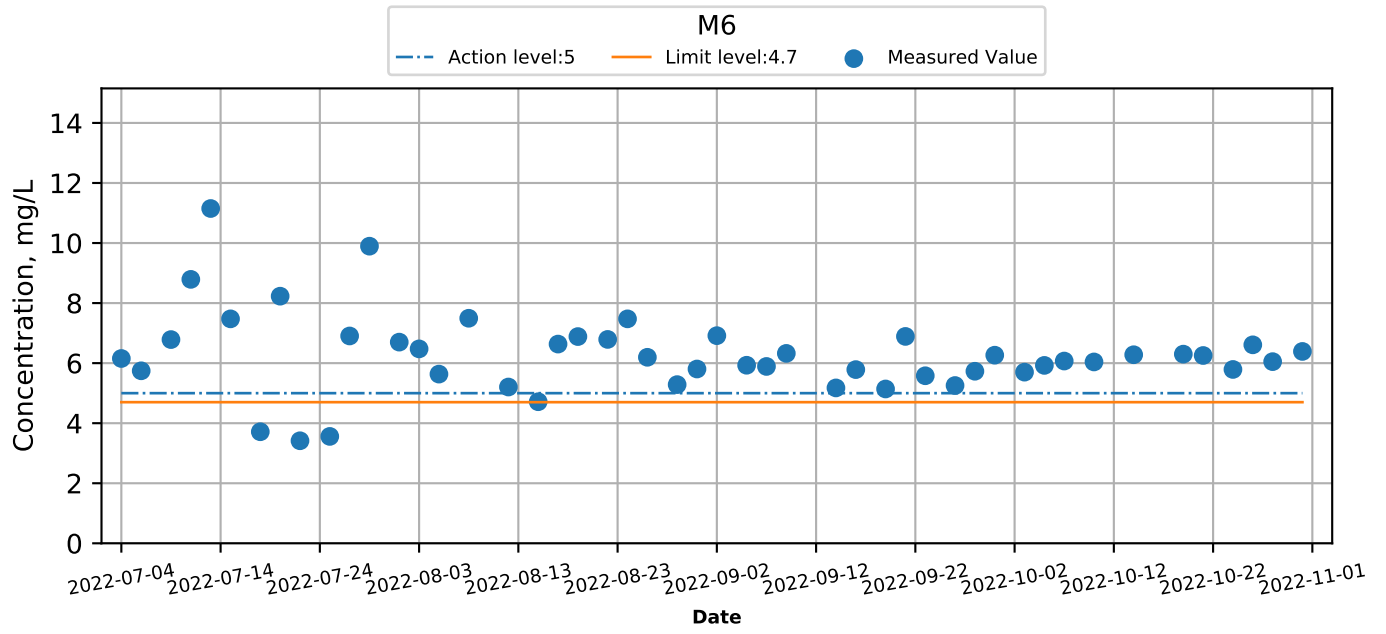
Graphical Presentation of Water Quality Monitoring Results (Jul-2022 to Oct-2022)

Dissolved Oxygen (Bottom) at Monitoring Stations during Mid-Flood



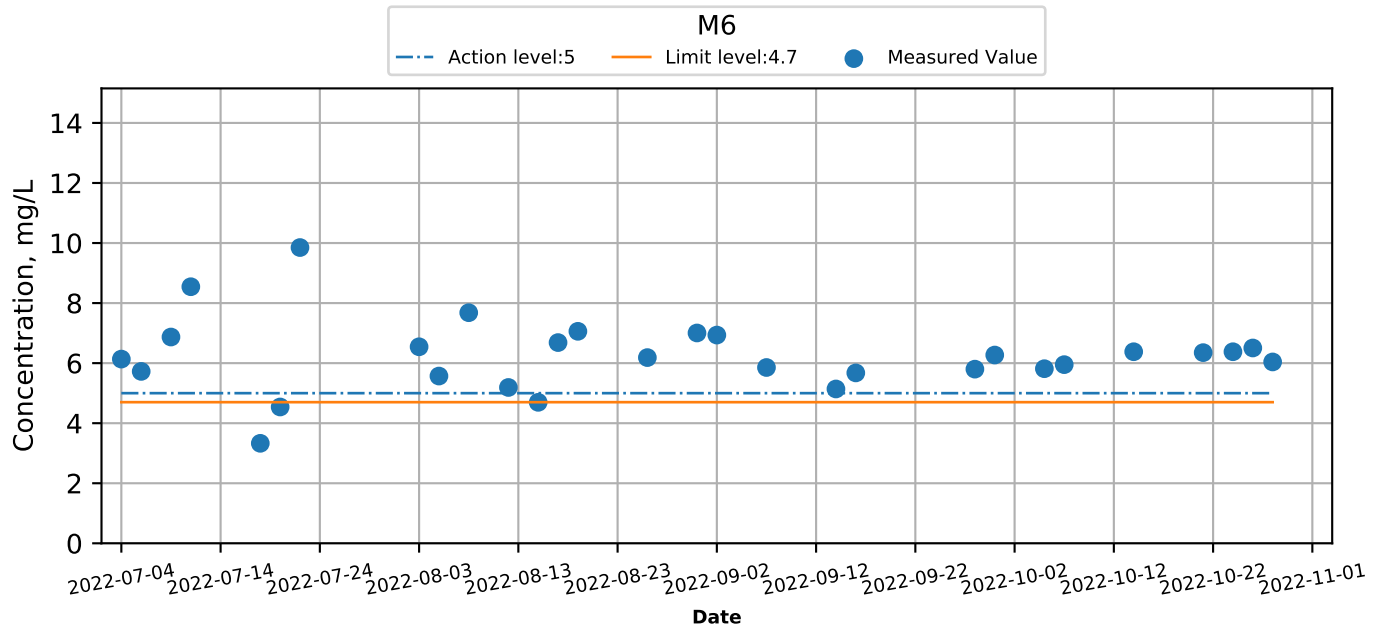
Graphical Presentation of Water Quality Monitoring Results (Jul-2022 to Oct-2022)

Dissolved Oxygen (Intake level) at Monitoring Stations during Mid-Ebb



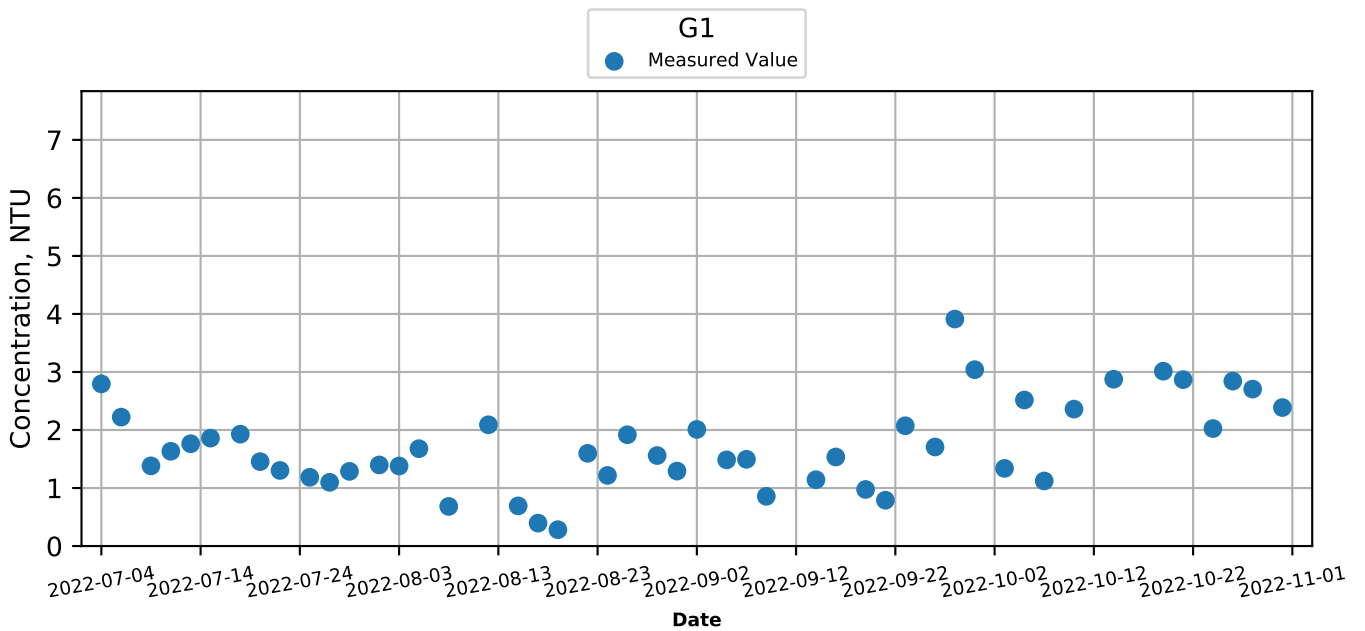
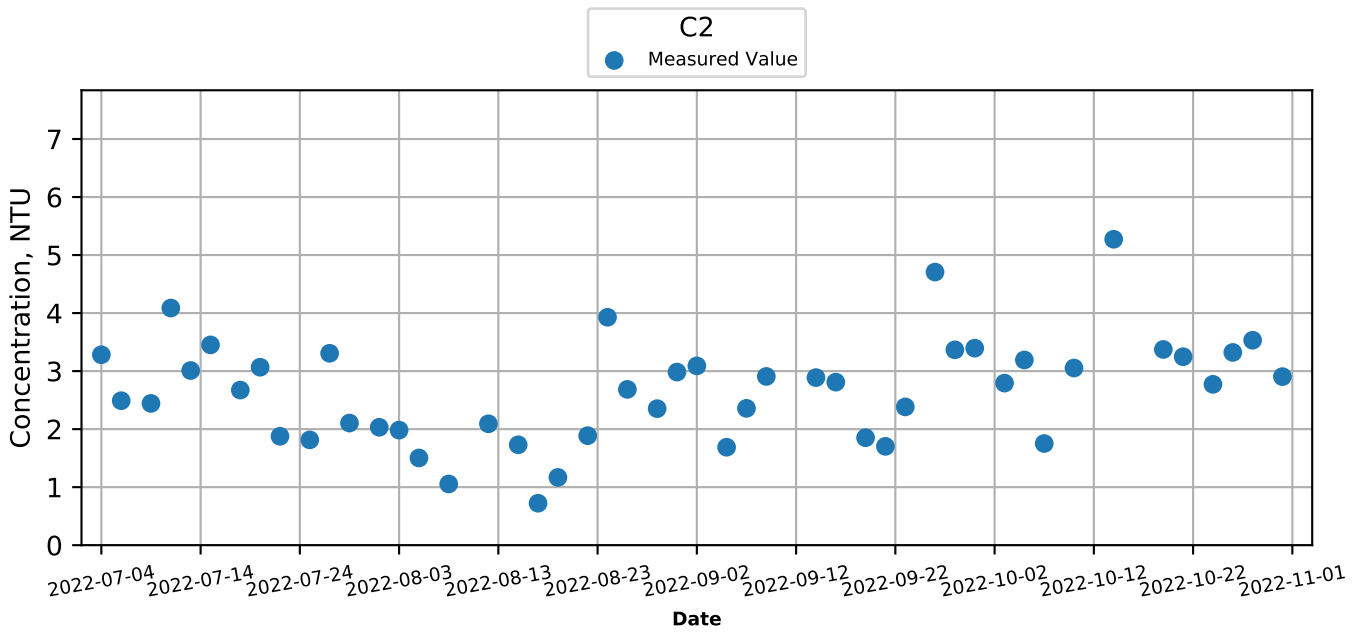
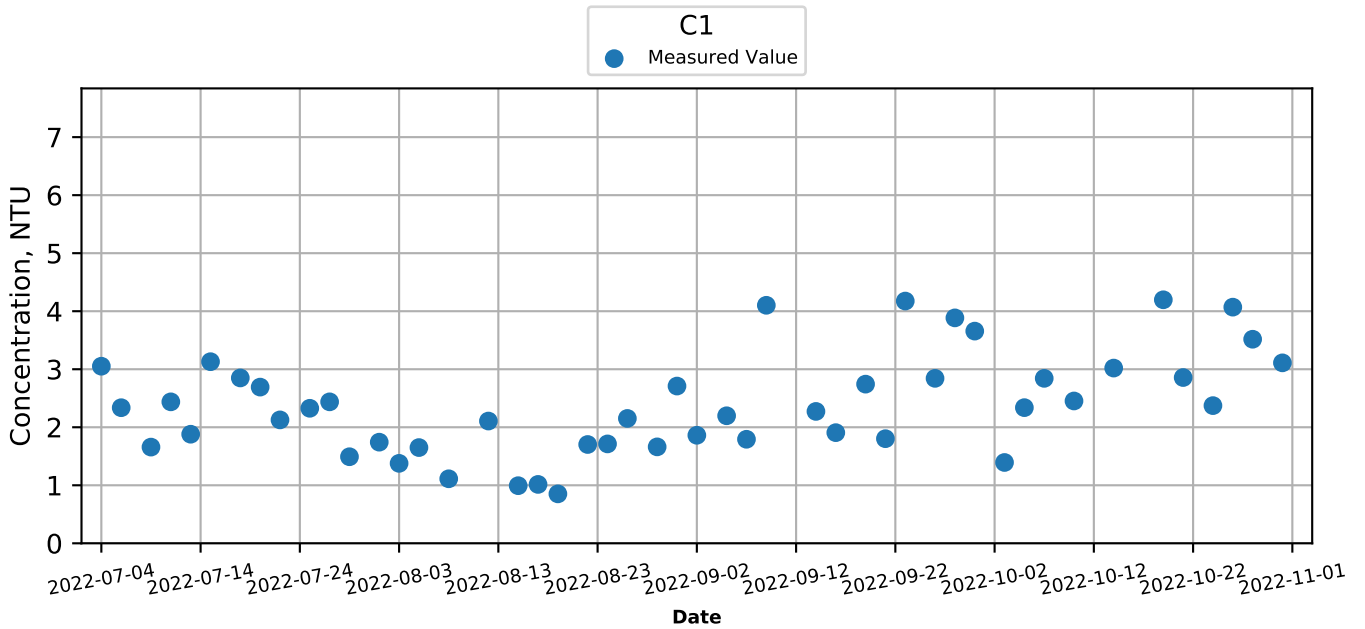
Graphical Presentation of Water Quality Monitoring Results (Jul-2022 to Oct-2022)

Dissolved Oxygen (Intake level) at Monitoring Stations during Mid-Flood



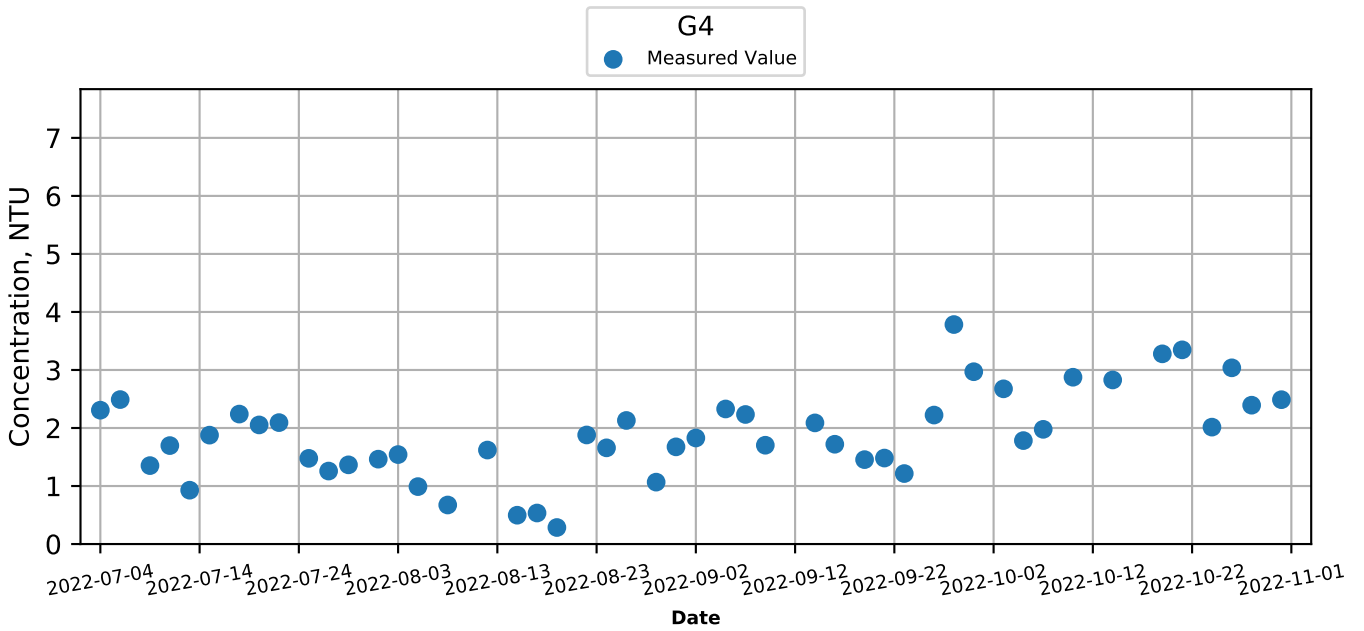
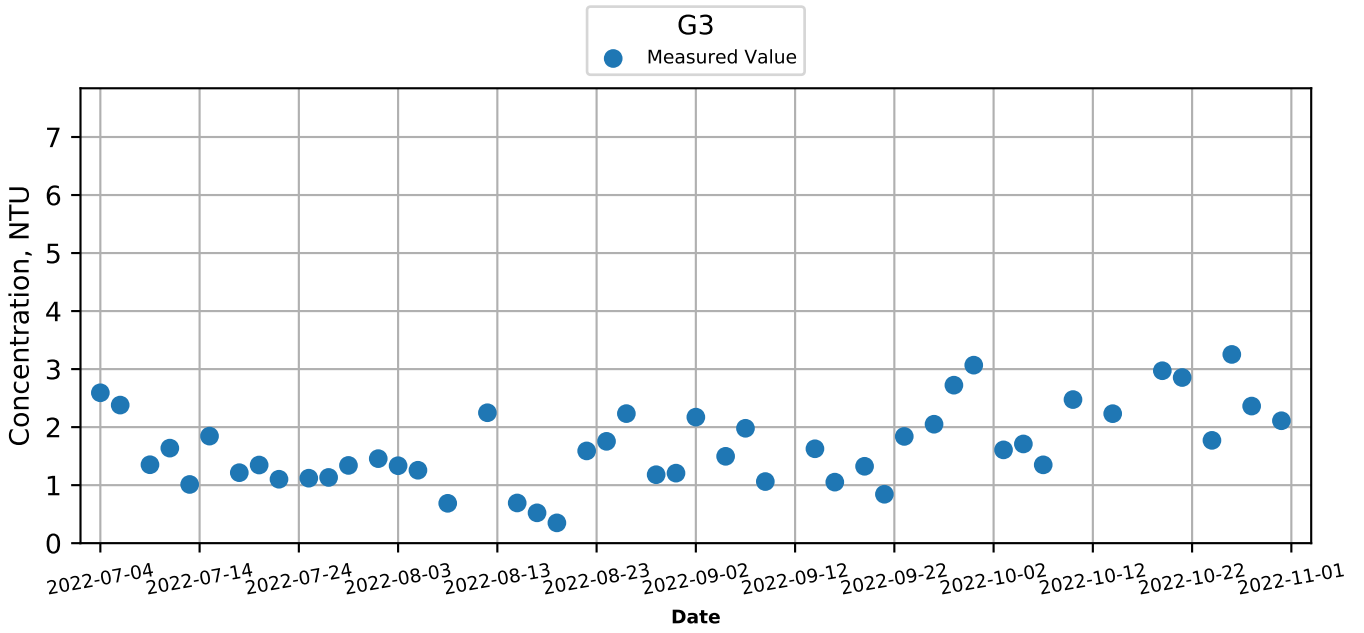
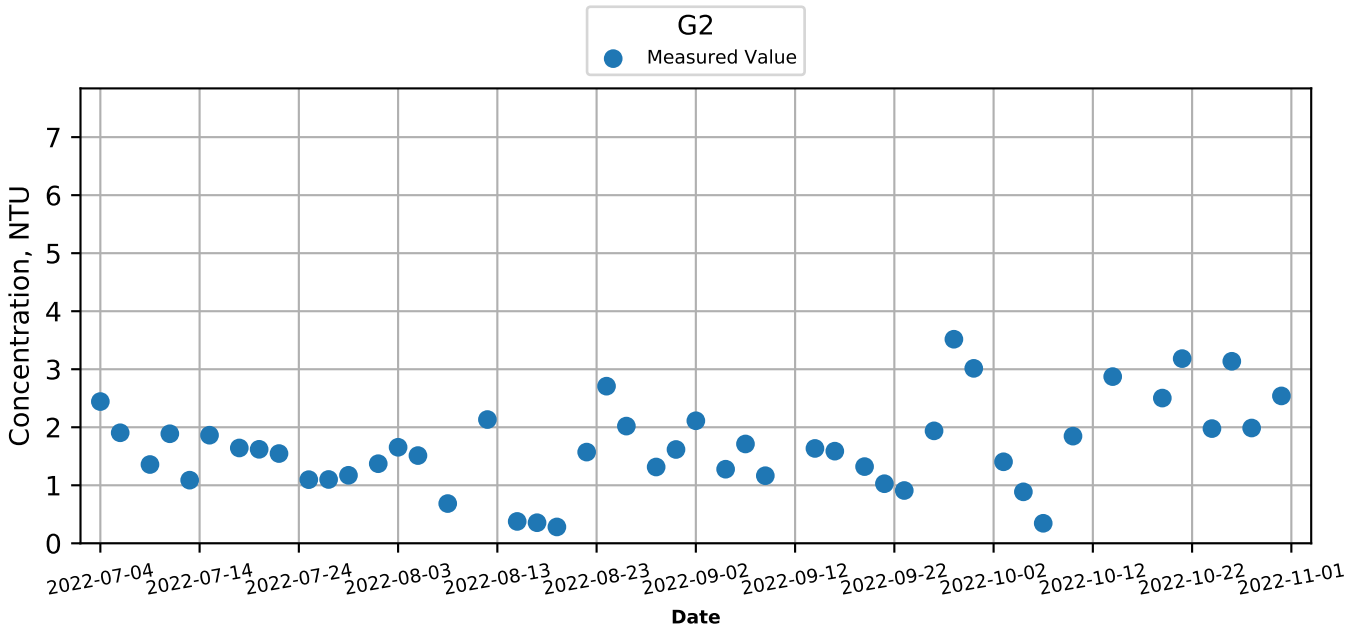
Graphical Presentation of Water Quality Monitoring Results (Jul-2022 to Oct-2022)

Turbidity (Depth-Averaged) at Monitoring Stations during Mid-Ebb



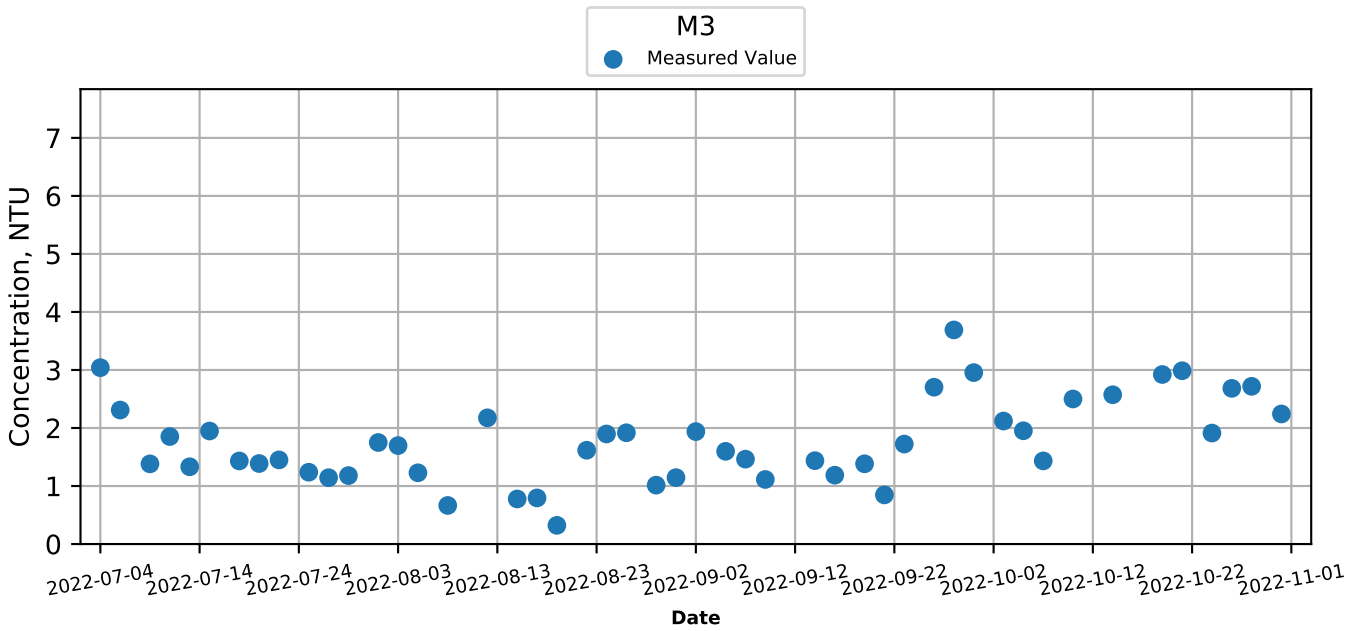
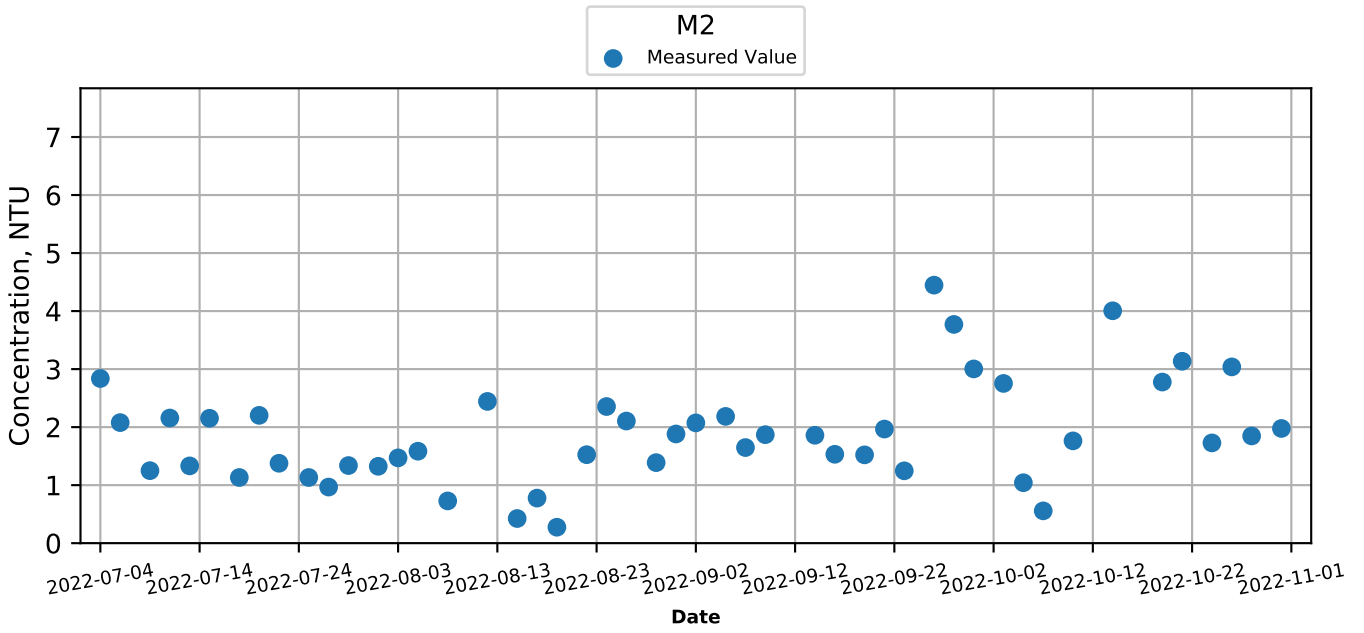
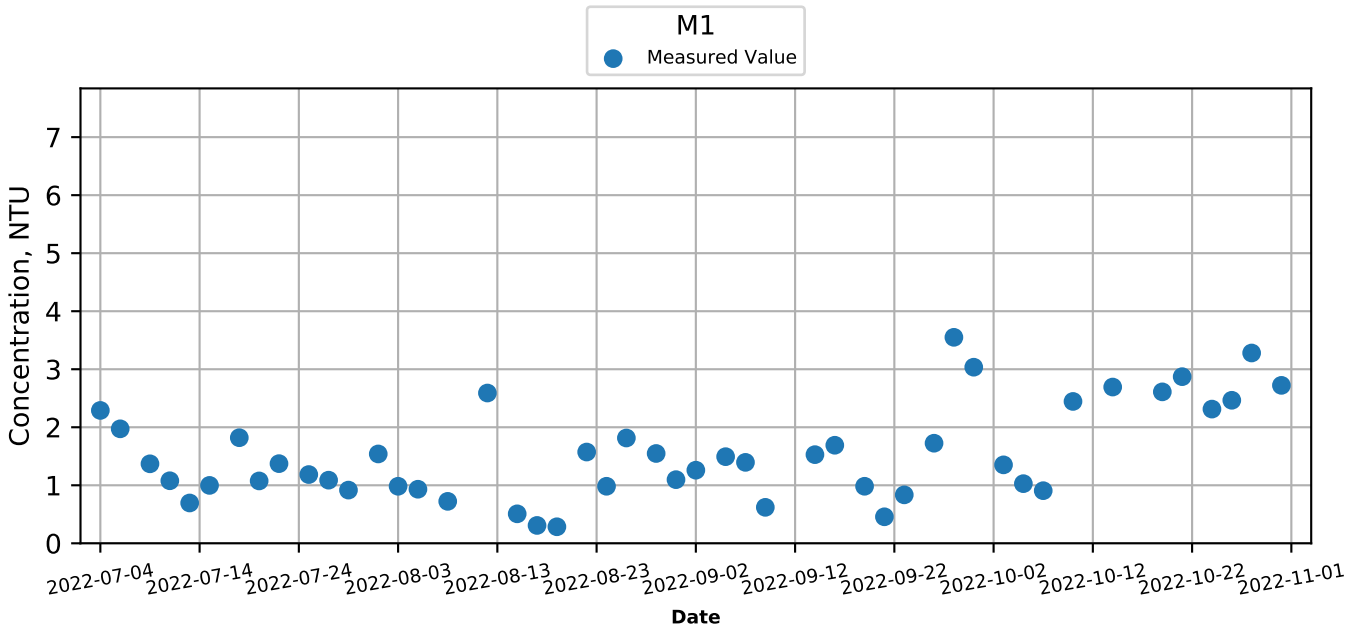
Graphical Presentation of Water Quality Monitoring Results (Jul-2022 to Oct-2022)

Turbidity (Depth-Averaged) at Monitoring Stations during Mid-Ebb



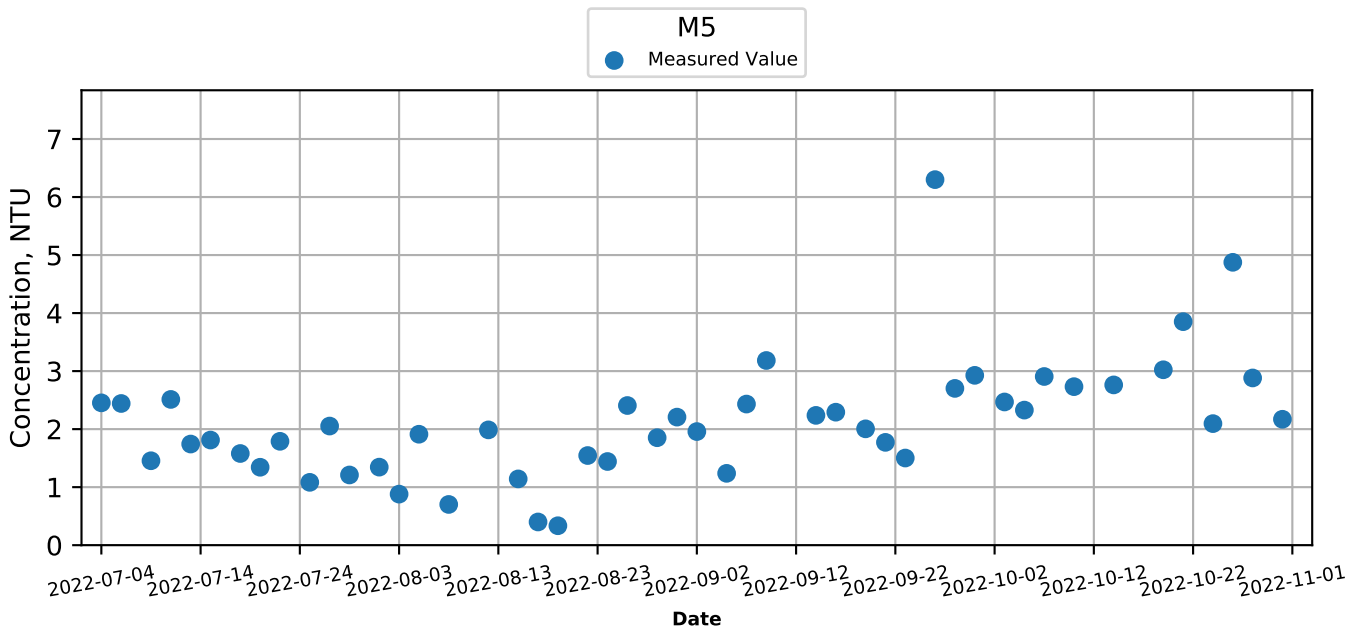
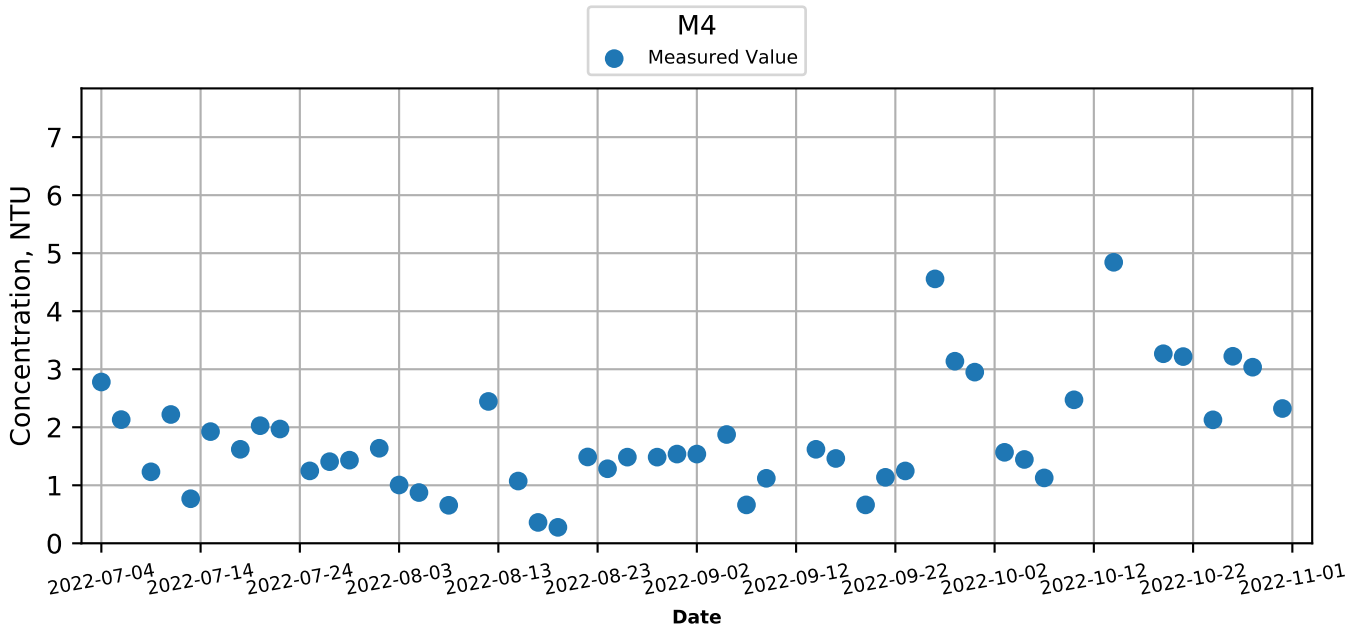
Graphical Presentation of Water Quality Monitoring Results (Jul-2022 to Oct-2022)

Turbidity (Depth-Averaged) at Monitoring Stations during Mid-Ebb



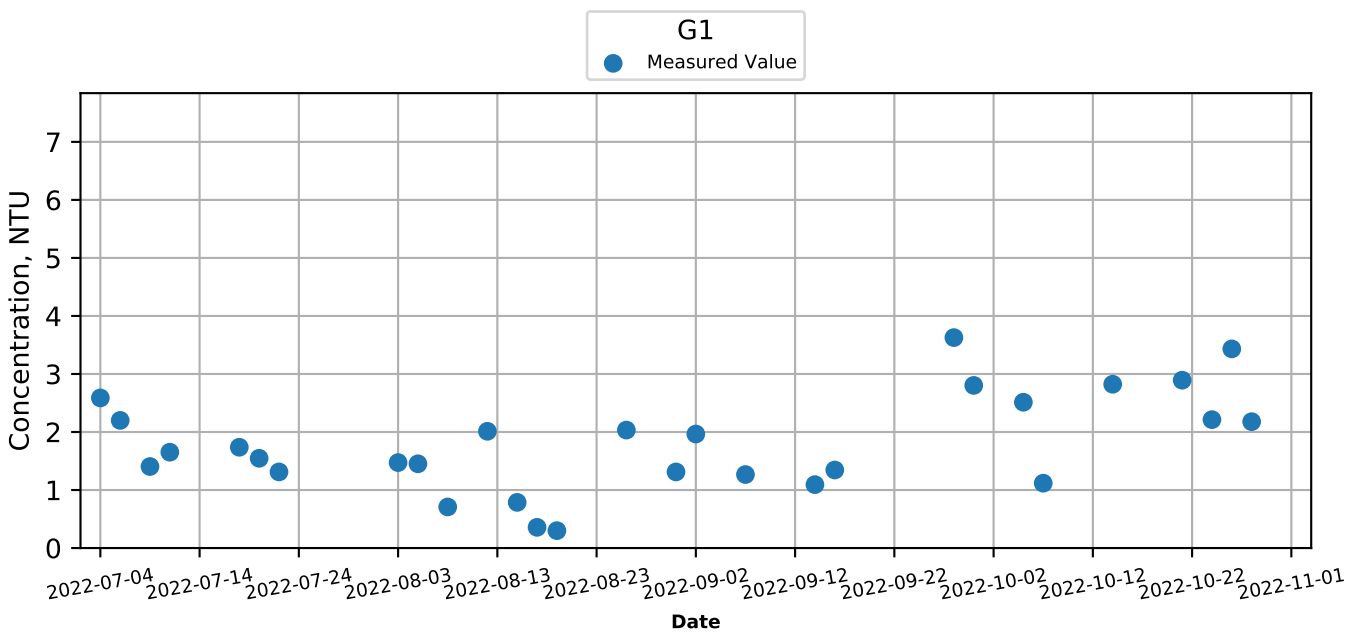
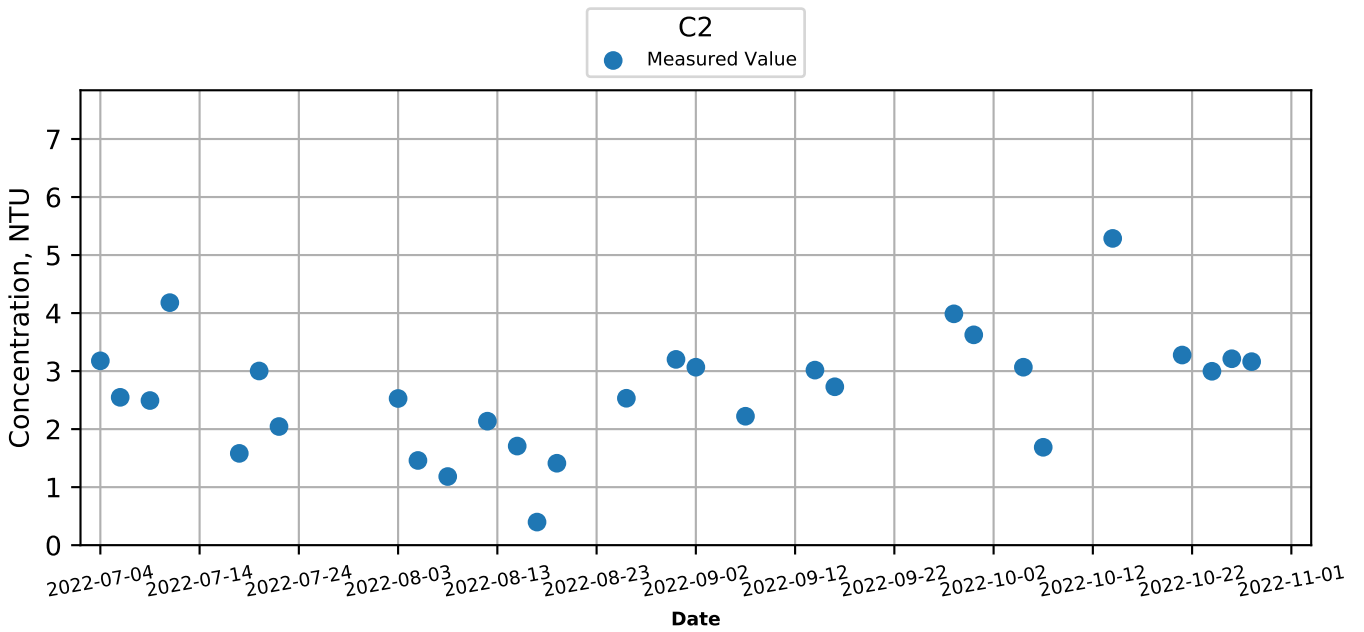
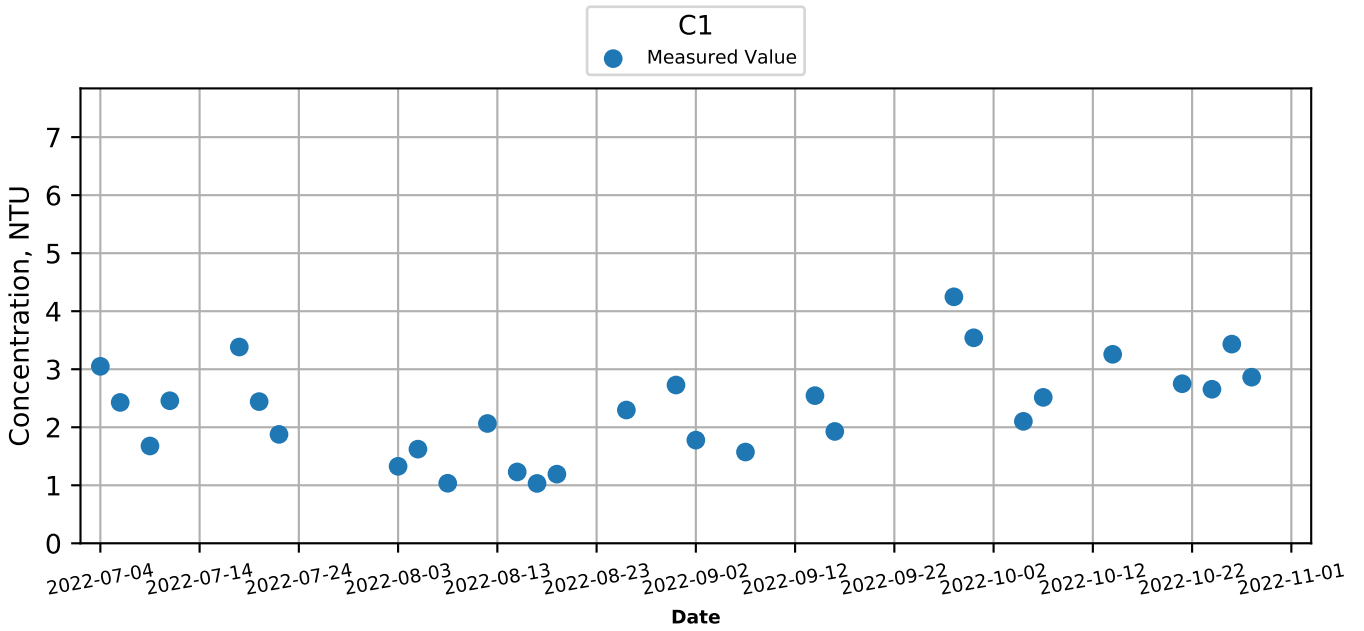
Graphical Presentation of Water Quality Monitoring Results (Jul-2022 to Oct-2022)

Turbidity (Depth-Averaged) at Monitoring Stations during Mid-Ebb



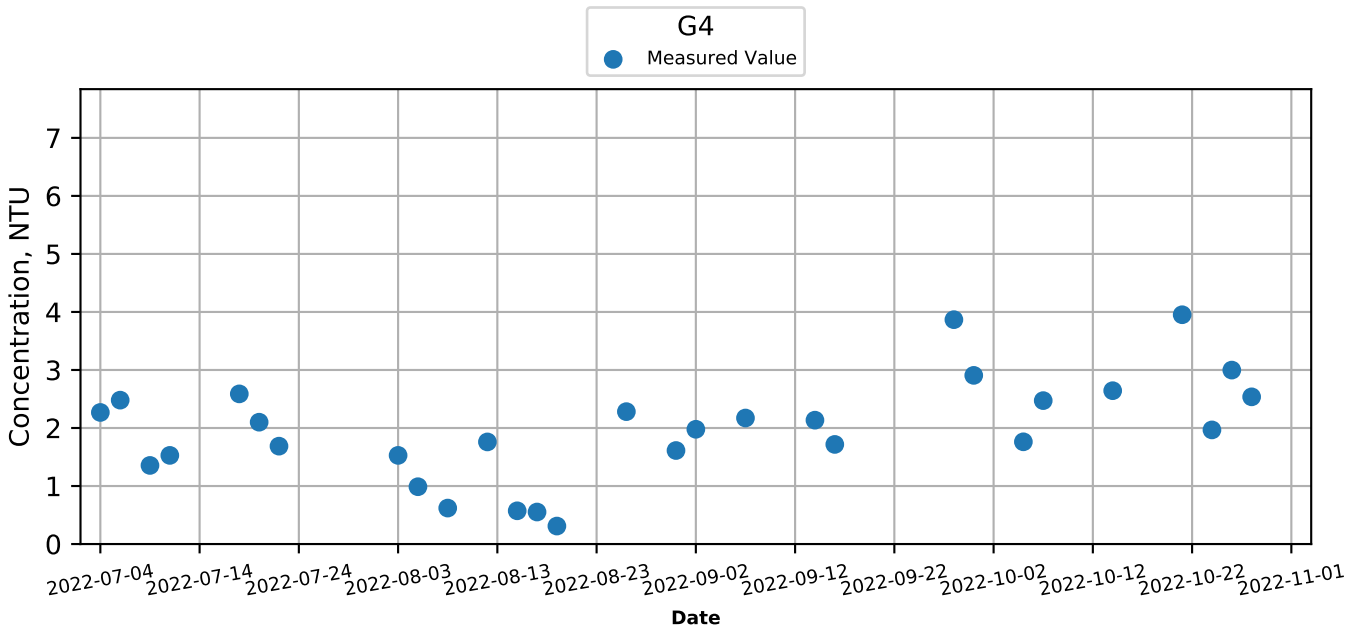
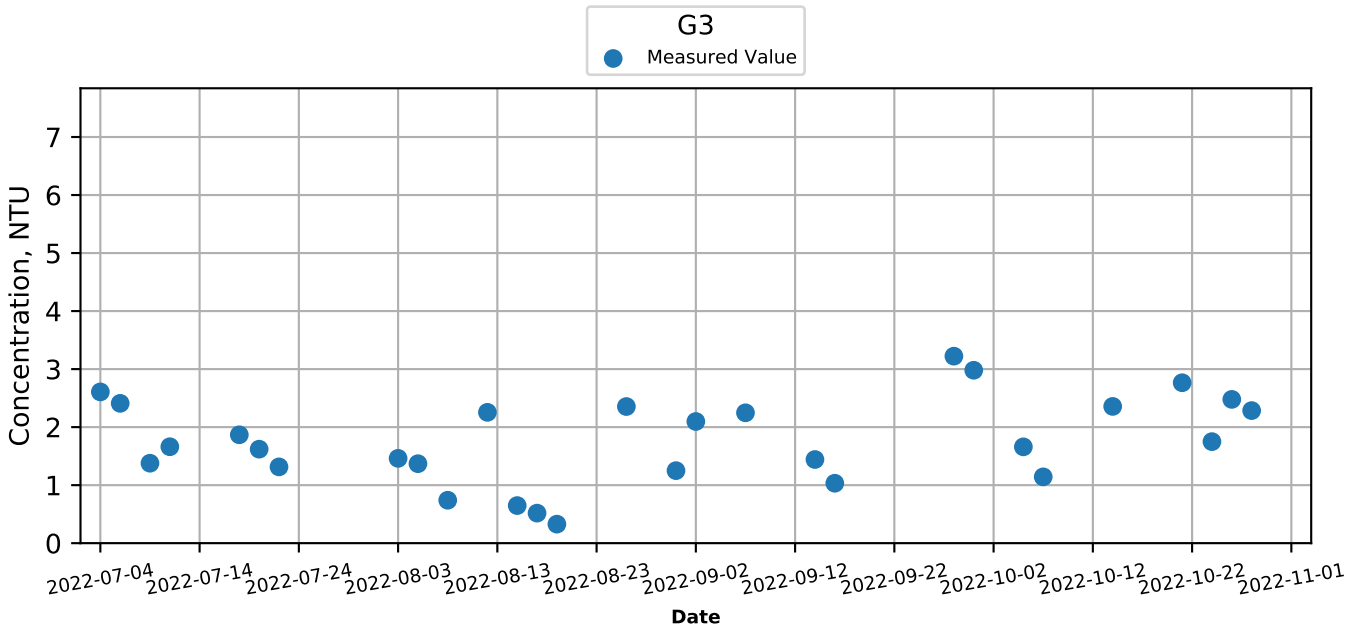
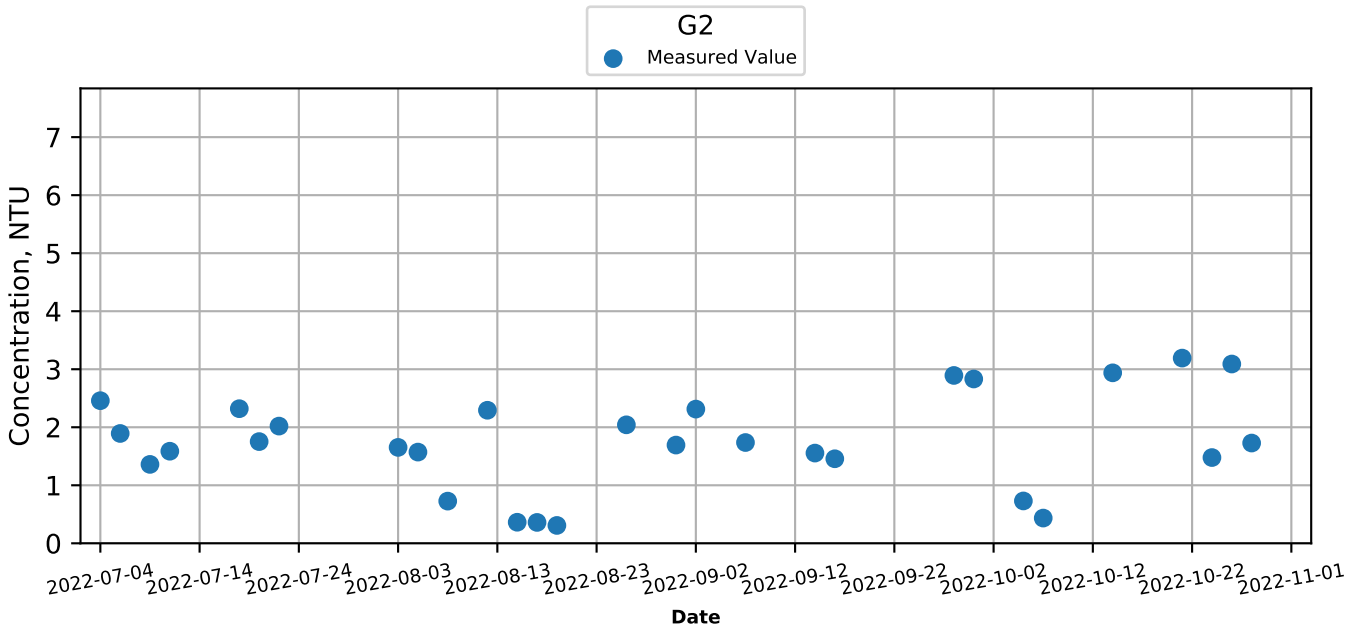
Graphical Presentation of Water Quality Monitoring Results (Jul-2022 to Oct-2022)

Turbidity (Depth-Averaged) at Monitoring Stations during Mid-Flood



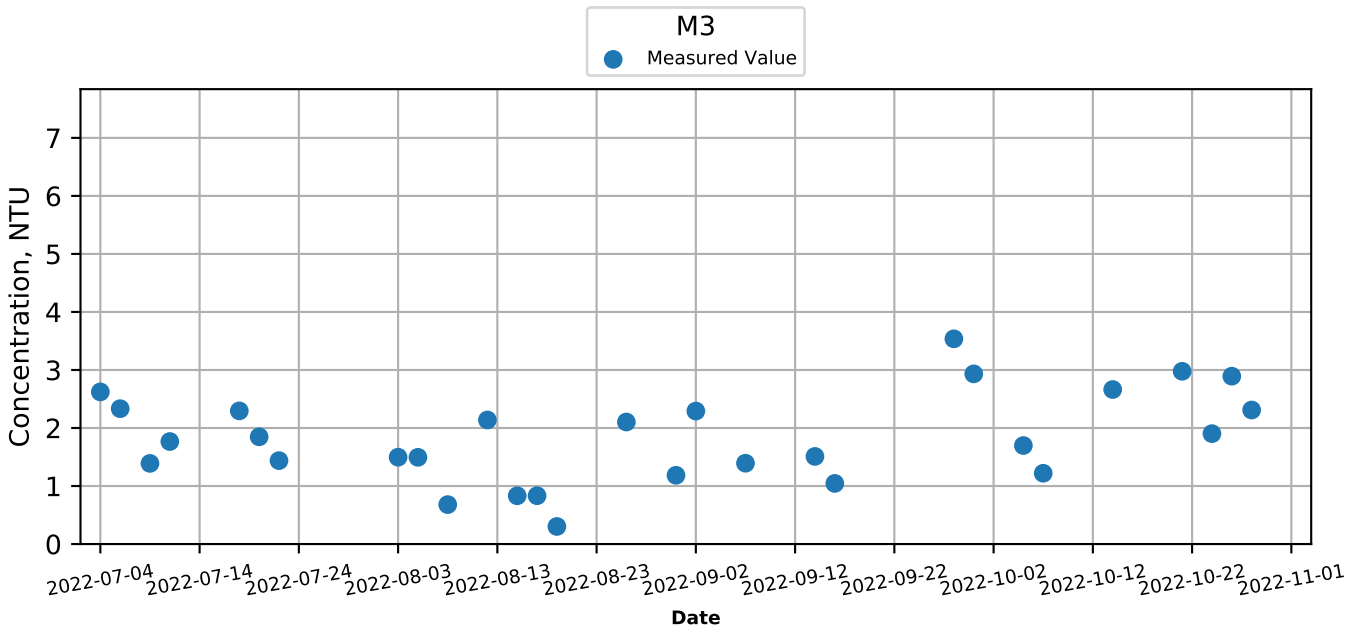
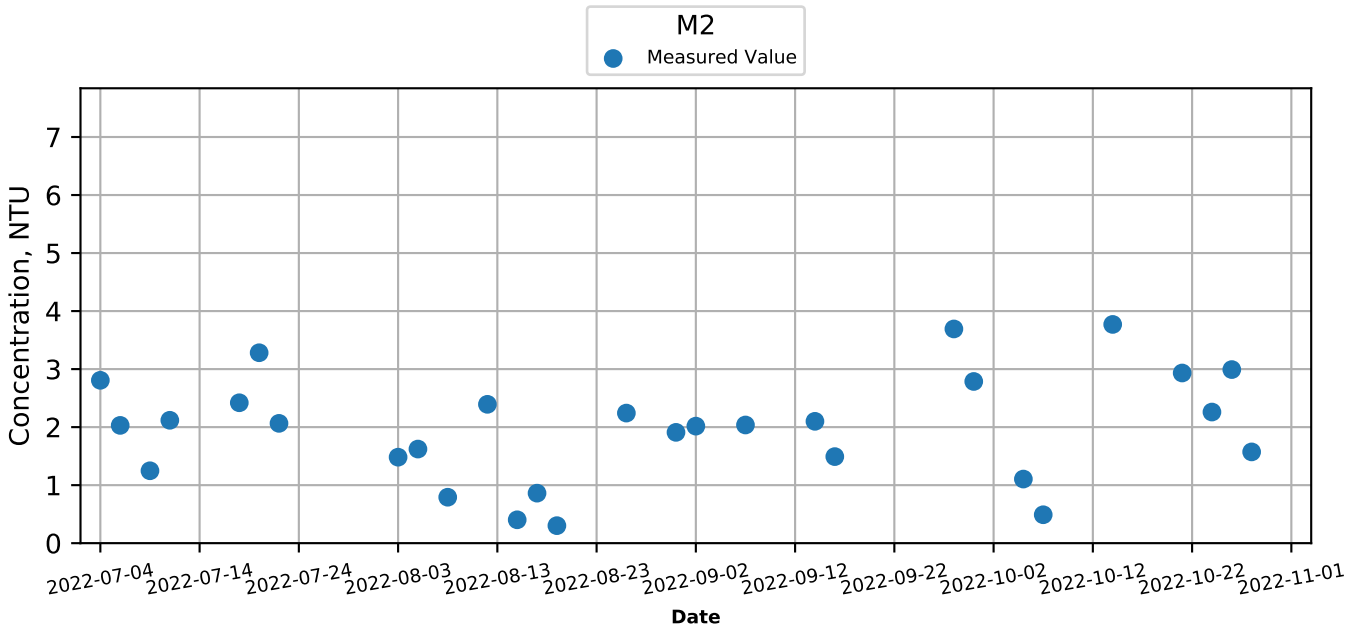
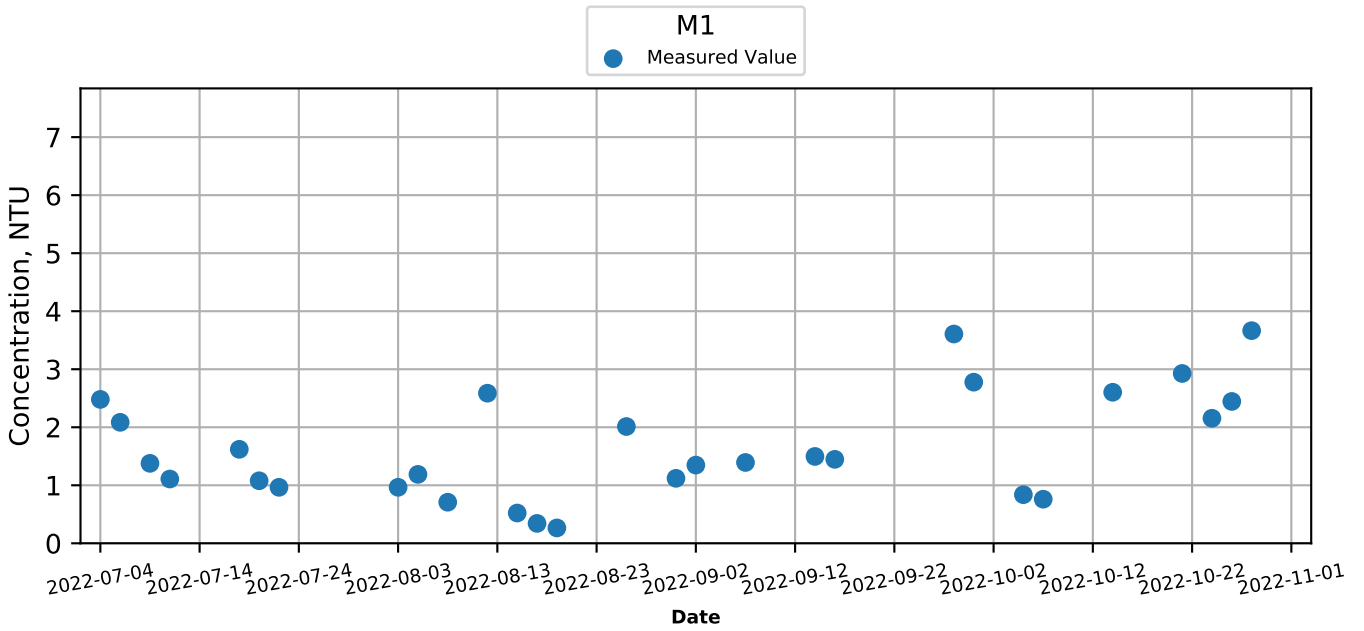
Graphical Presentation of Water Quality Monitoring Results (Jul-2022 to Oct-2022)

Turbidity (Depth-Averaged) at Monitoring Stations during Mid-Flood



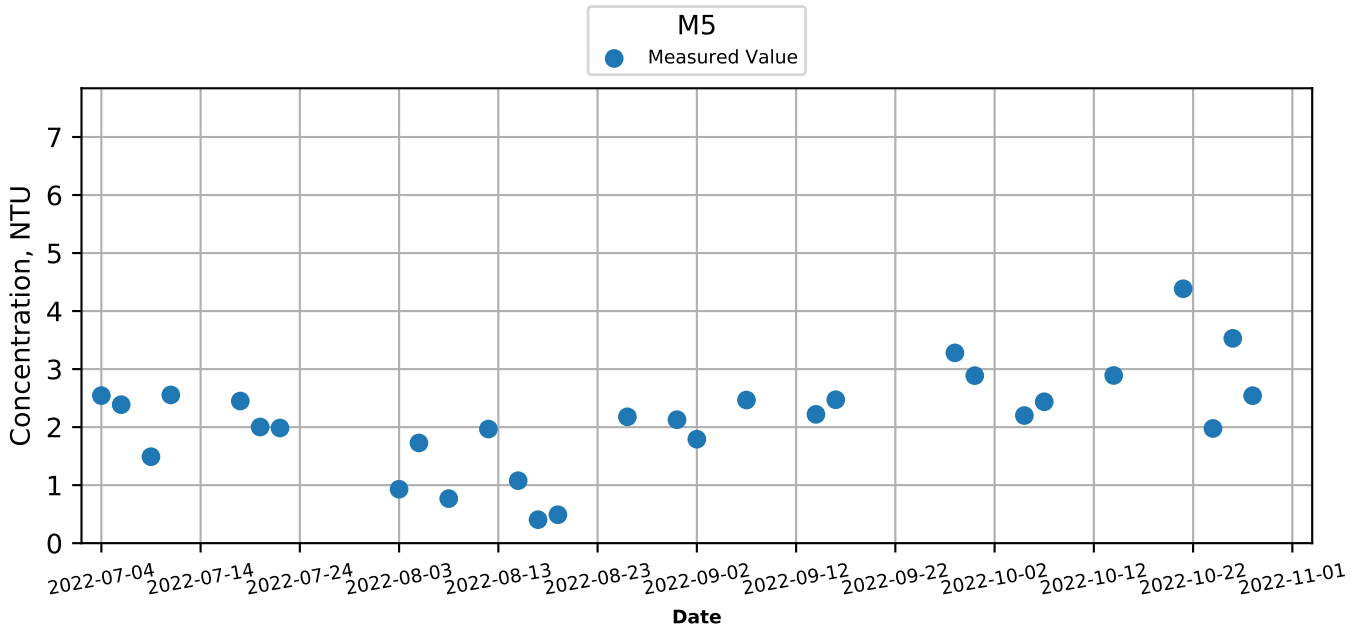
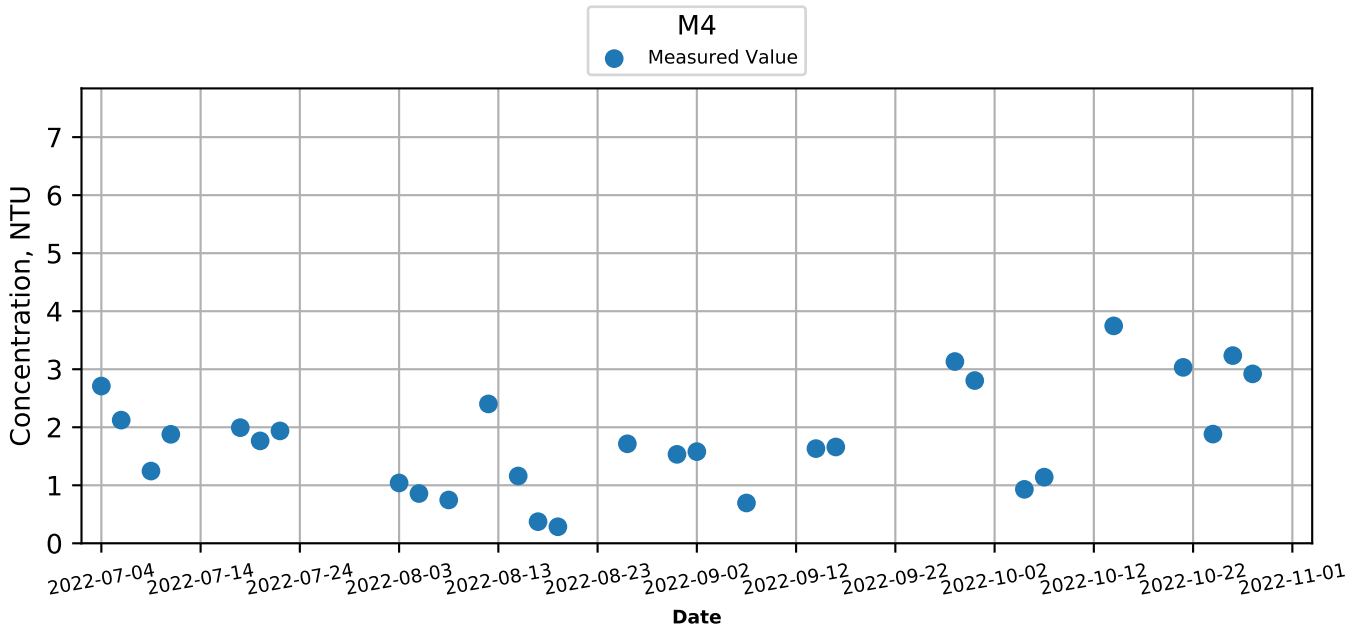
Graphical Presentation of Water Quality Monitoring Results (Jul-2022 to Oct-2022)

Turbidity (Depth-Averaged) at Monitoring Stations during Mid-Flood



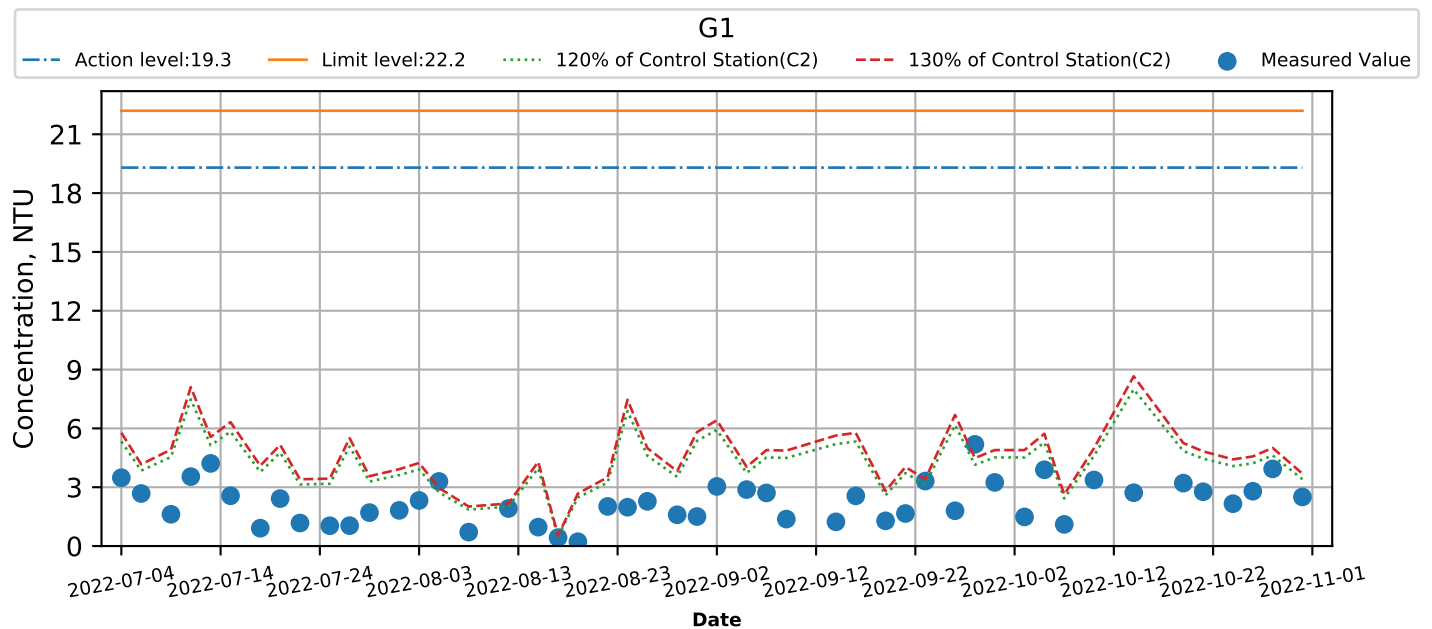
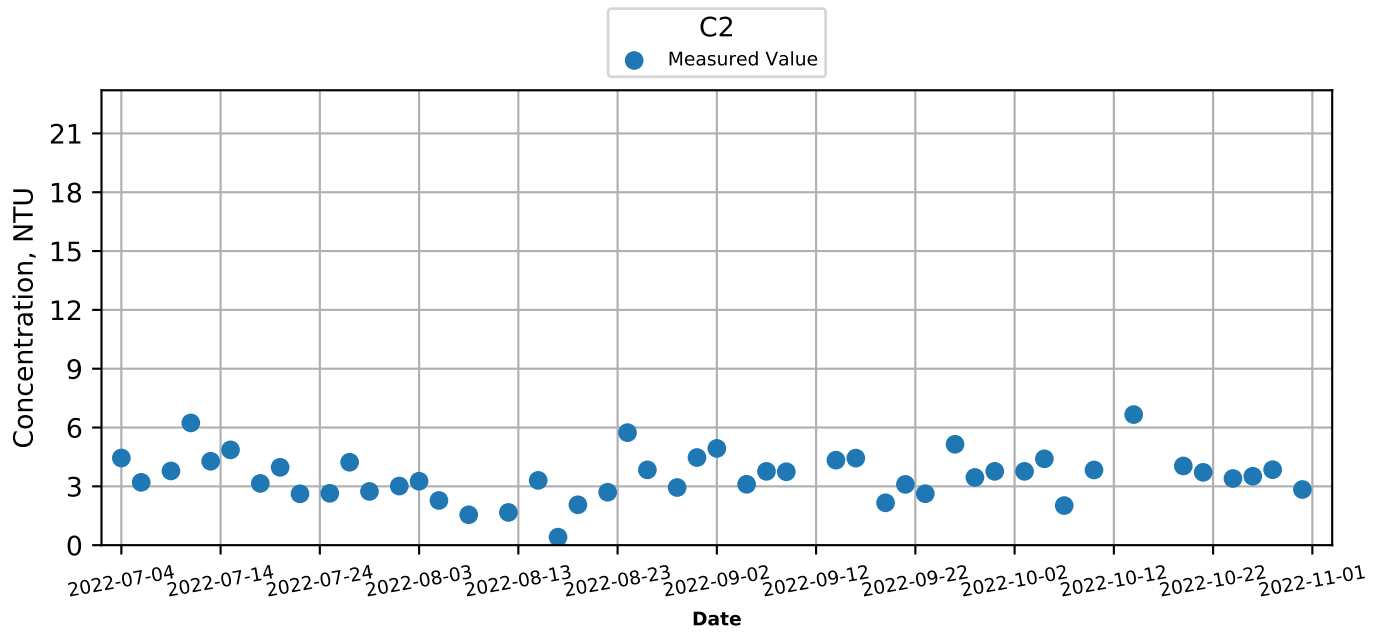
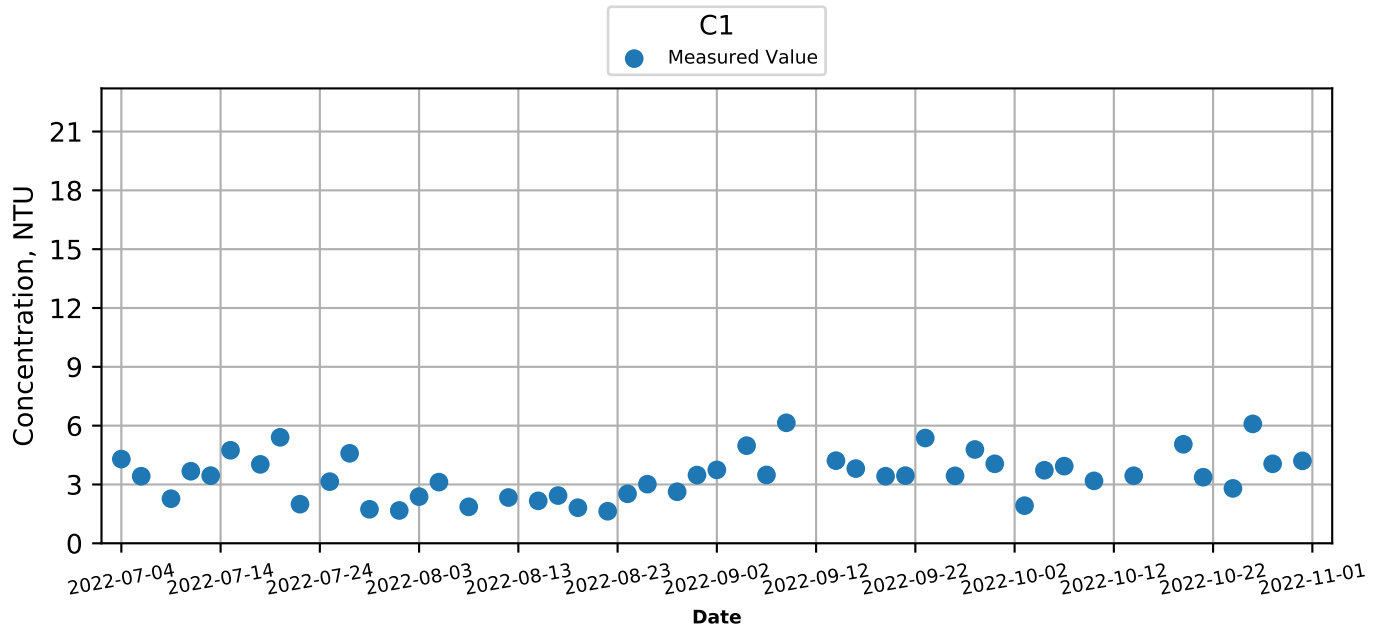
Graphical Presentation of Water Quality Monitoring Results (Jul-2022 to Oct-2022)

Turbidity (Depth-Averaged) at Monitoring Stations during Mid-Flood



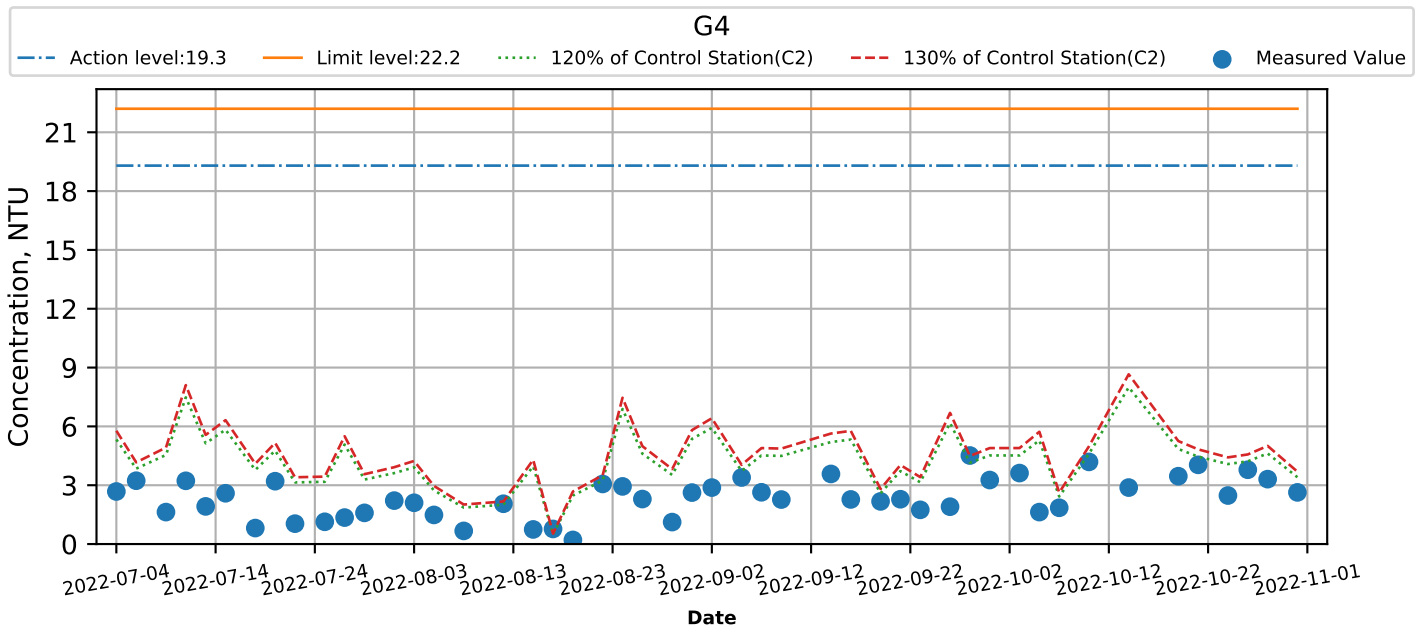
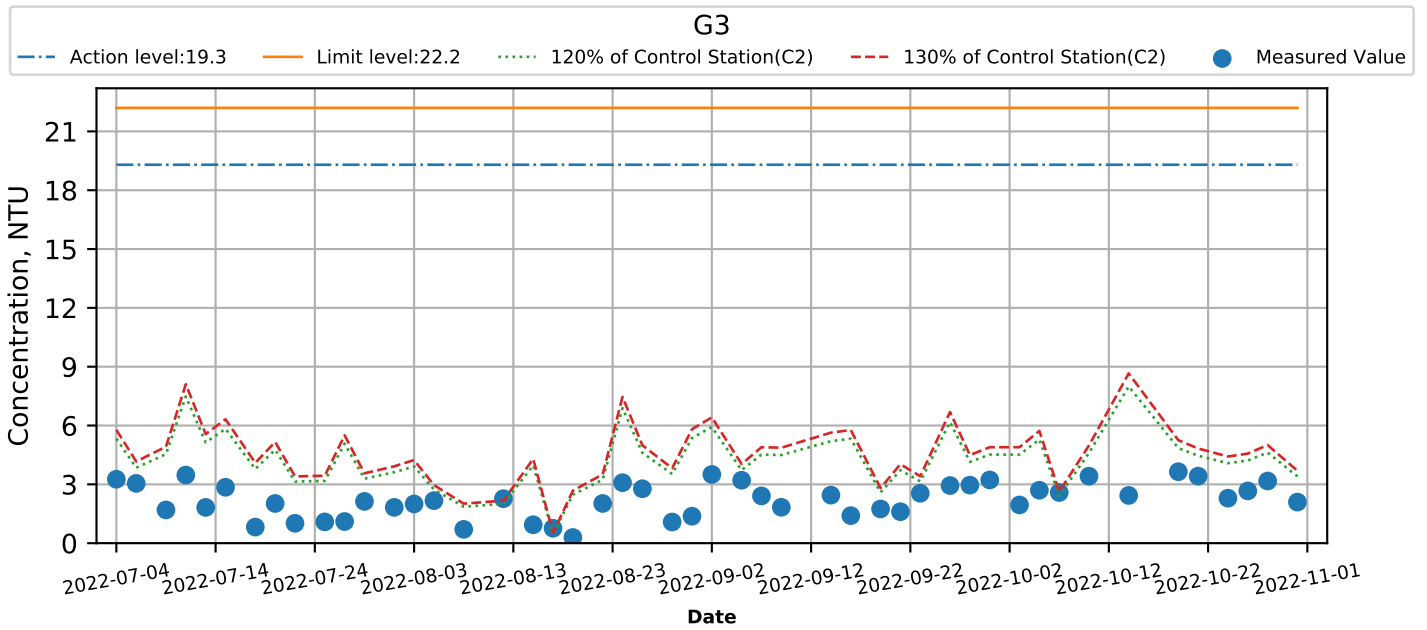
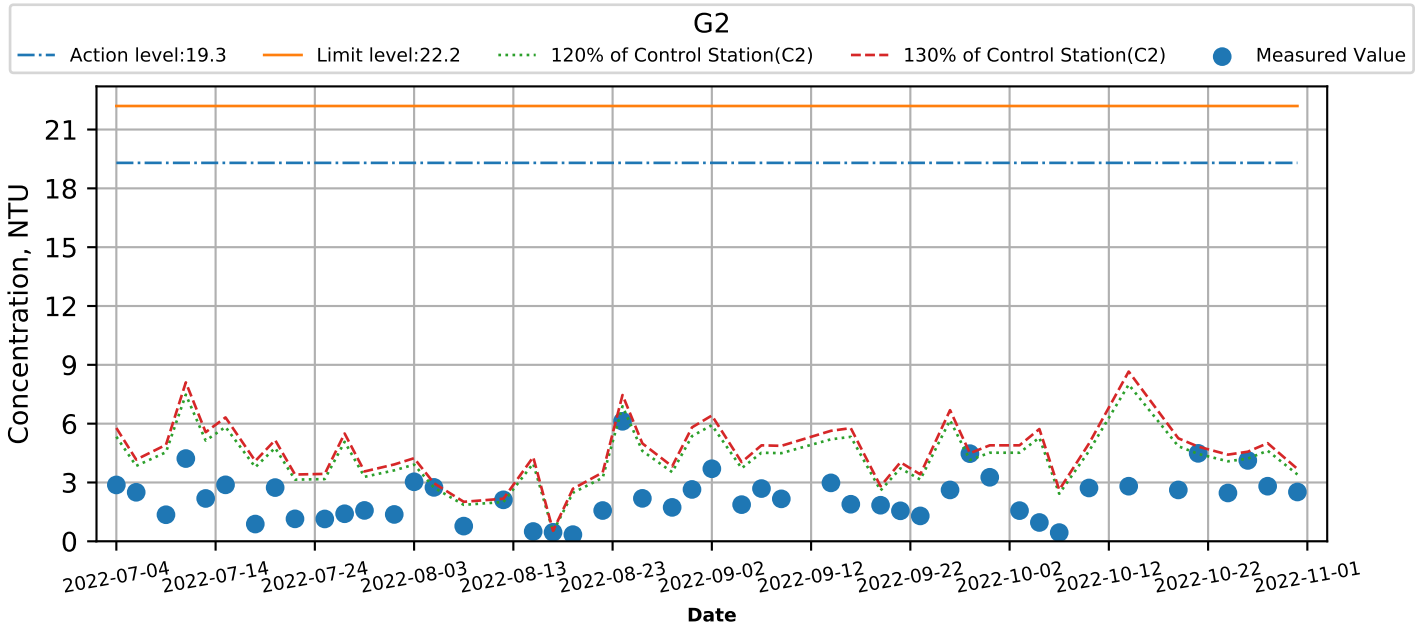
Graphical Presentation of Water Quality Monitoring Results (Jul-2022 to Oct-2022)

Turbidity (Bottom) at Monitoring Stations during Mid-Ebb



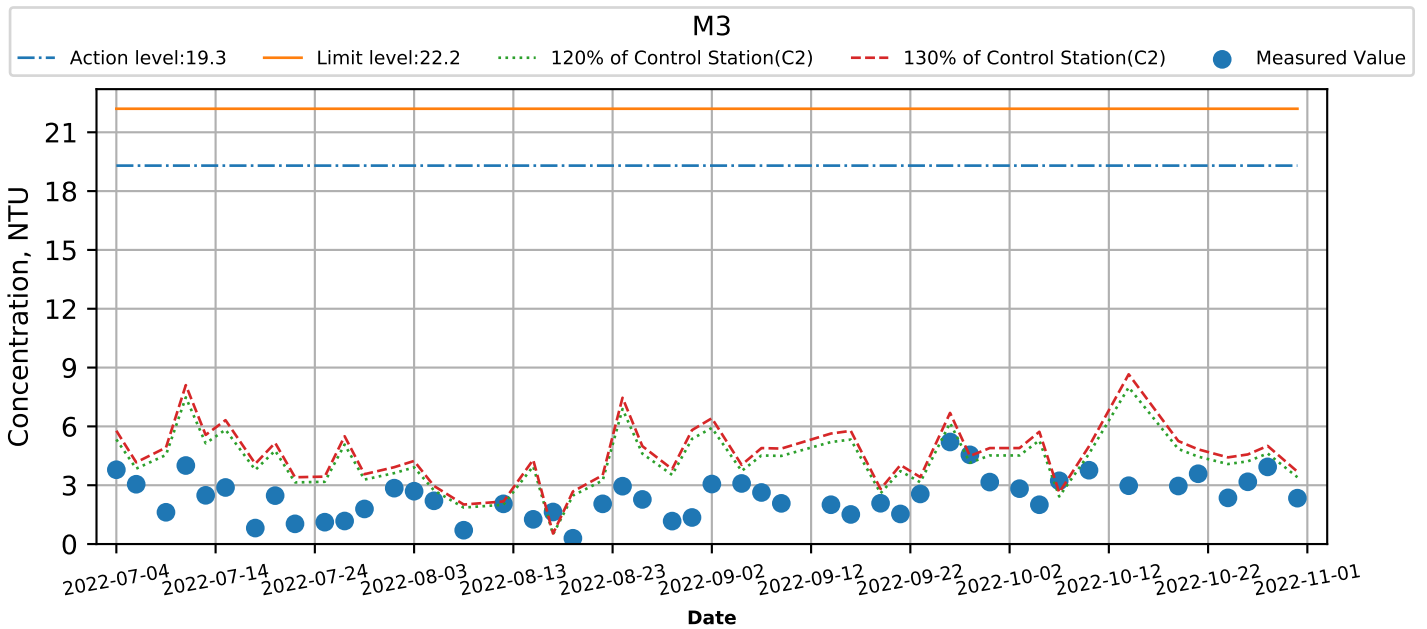
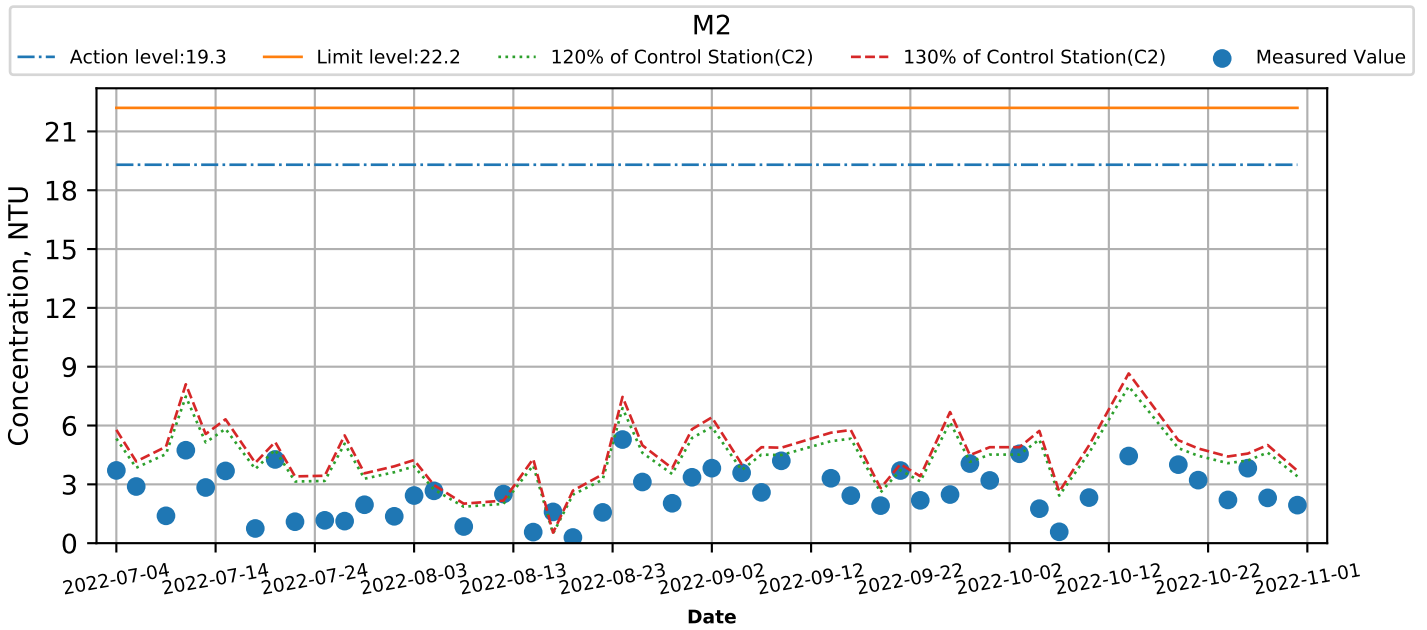
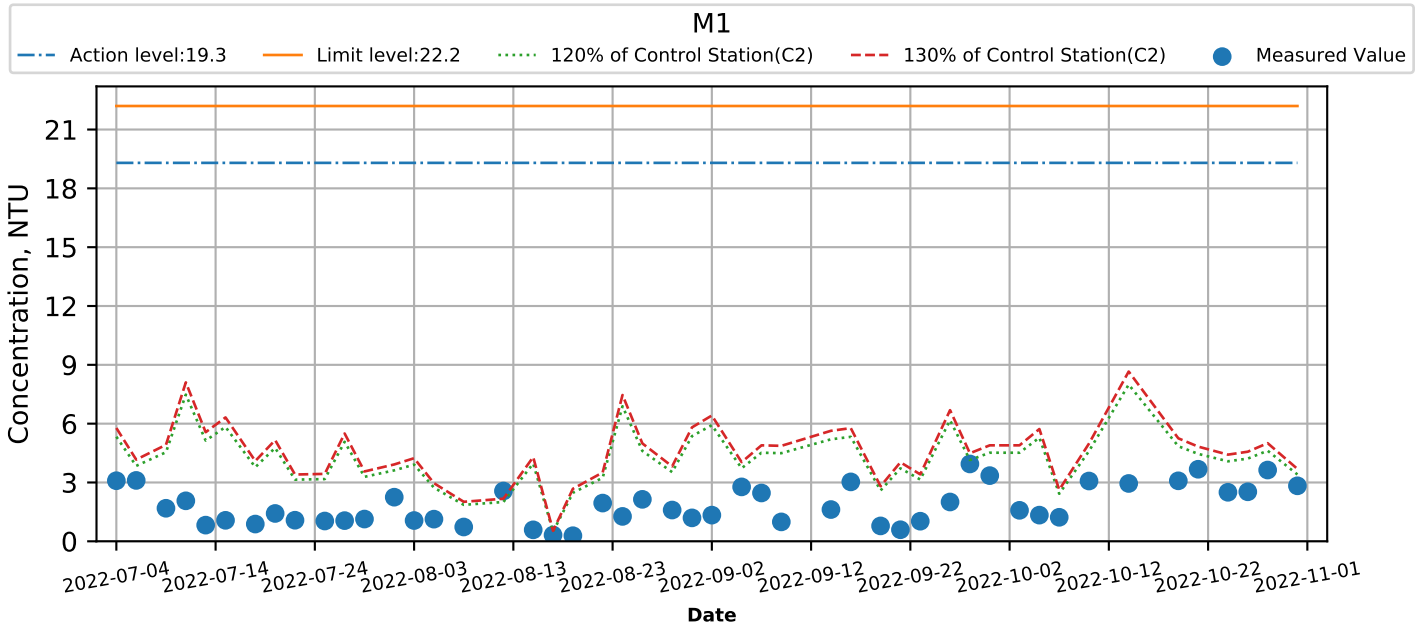
Graphical Presentation of Water Quality Monitoring Results (Jul-2022 to Oct-2022)

Turbidity (Bottom) at Monitoring Stations during Mid-Ebb



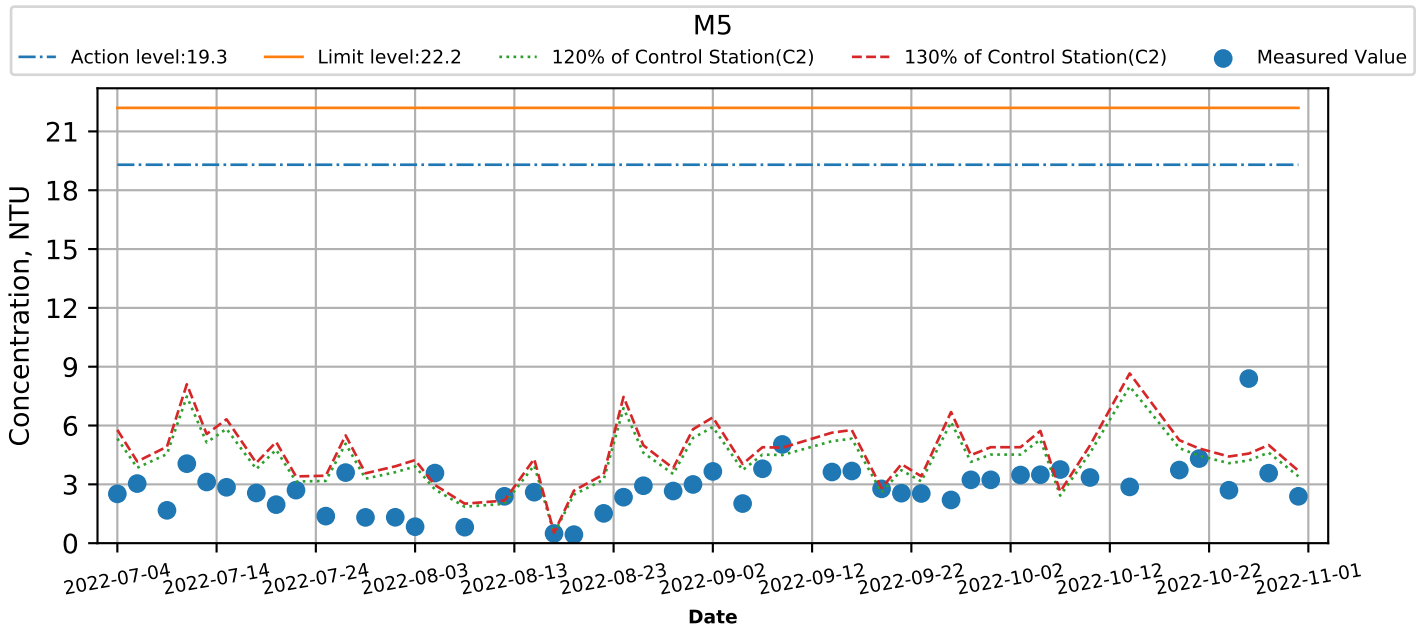
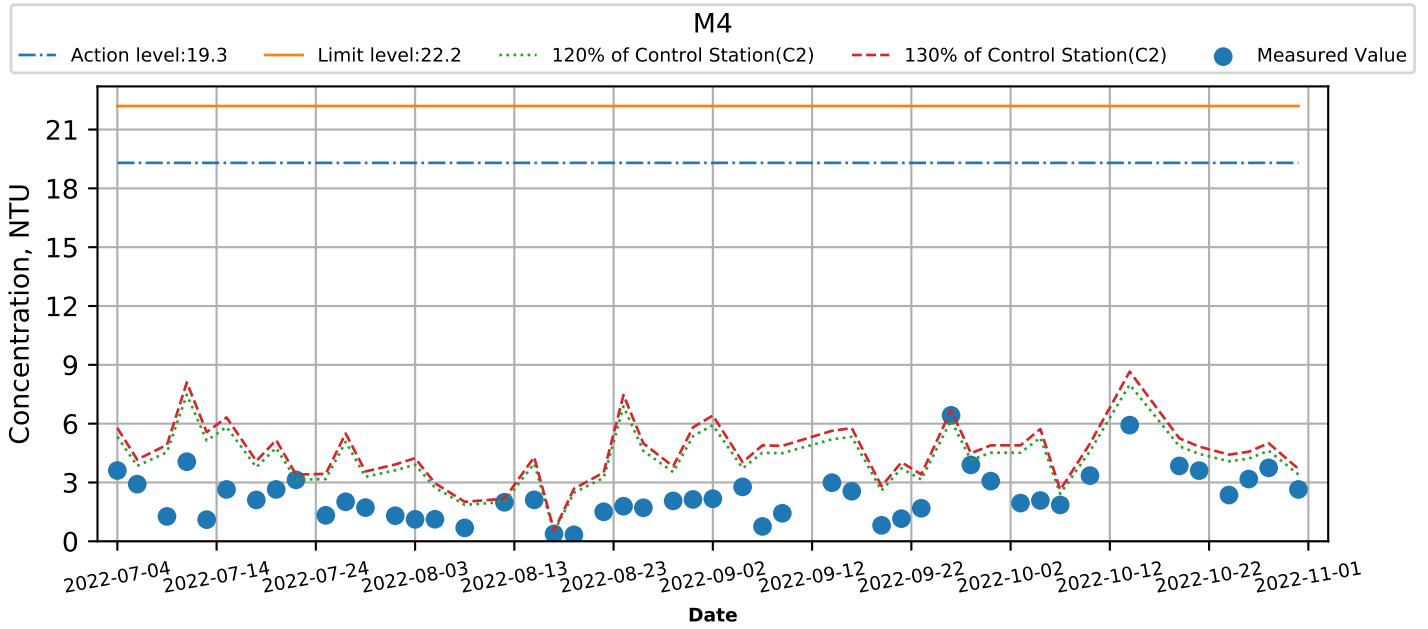
Graphical Presentation of Water Quality Monitoring Results (Jul-2022 to Oct-2022)

Turbidity (Bottom) at Monitoring Stations during Mid-Ebb



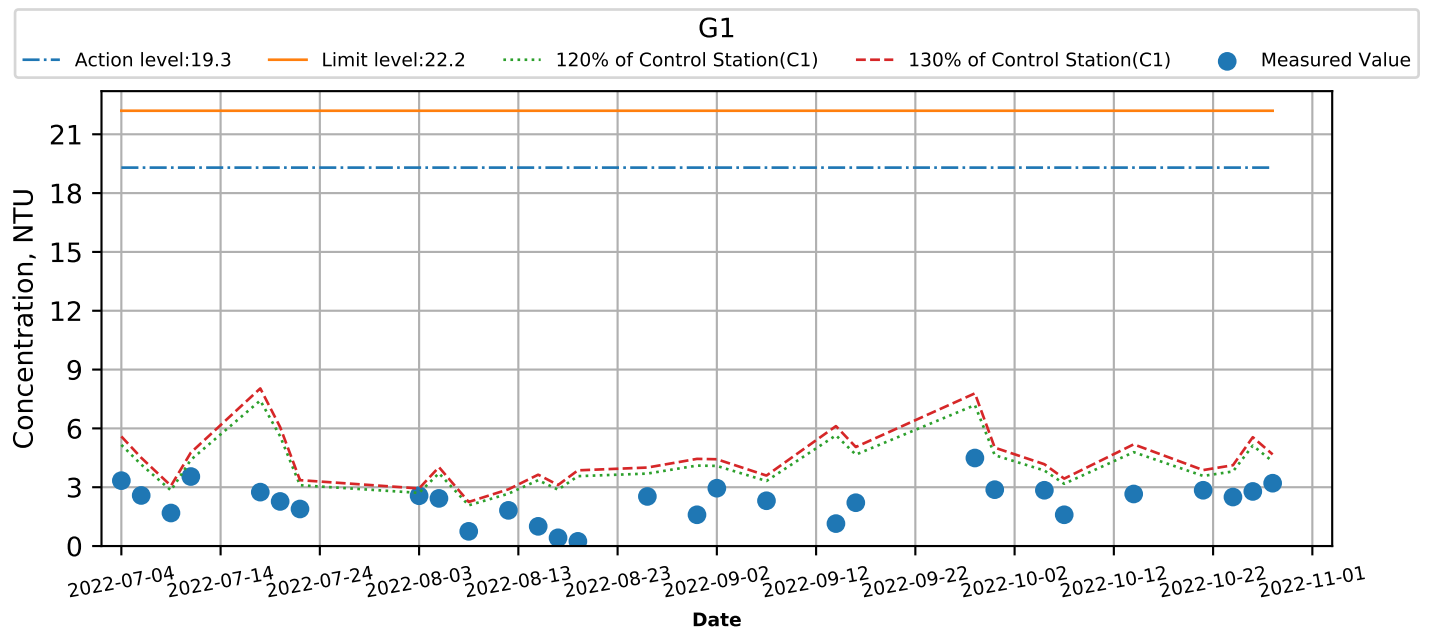
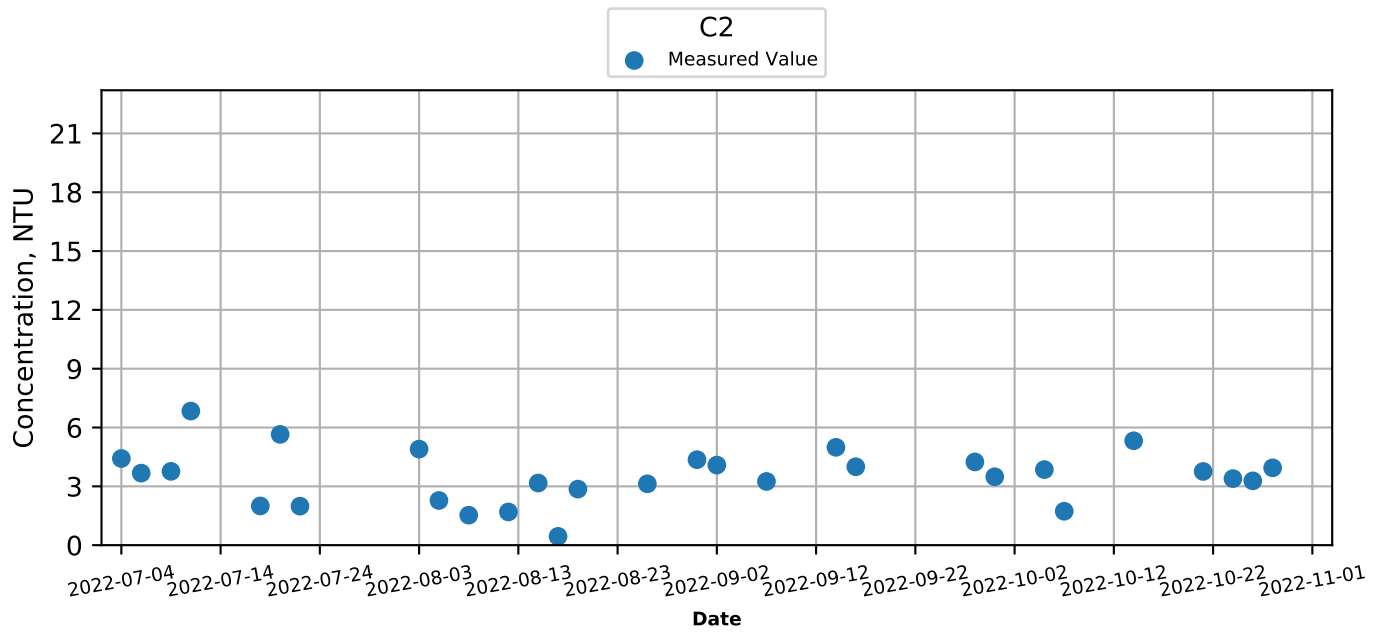
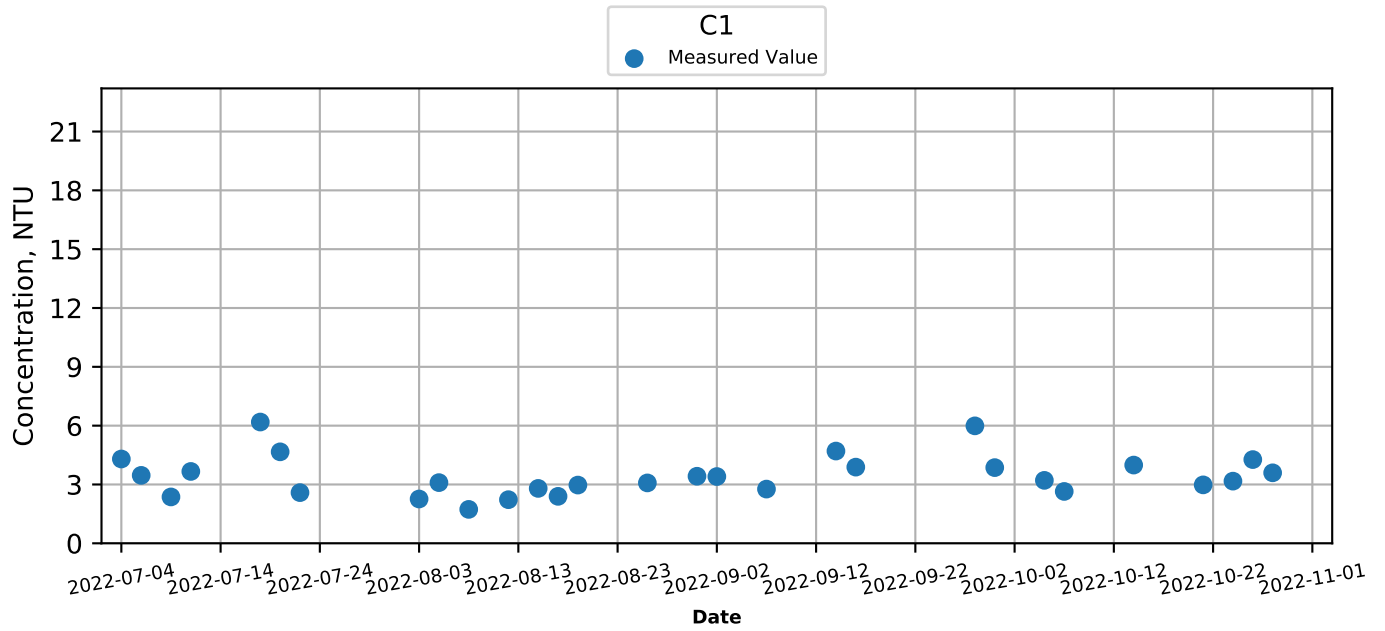
Graphical Presentation of Water Quality Monitoring Results (Jul-2022 to Oct-2022)

Turbidity (Bottom) at Monitoring Stations during Mid-Ebb



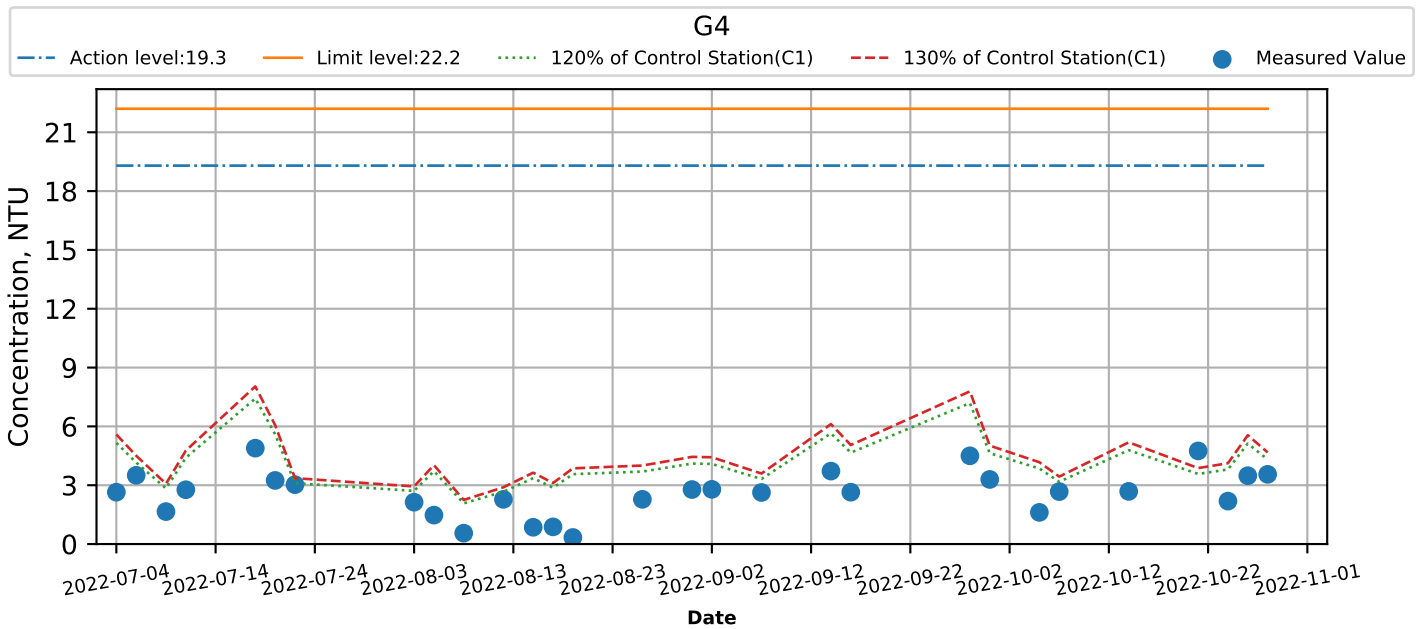
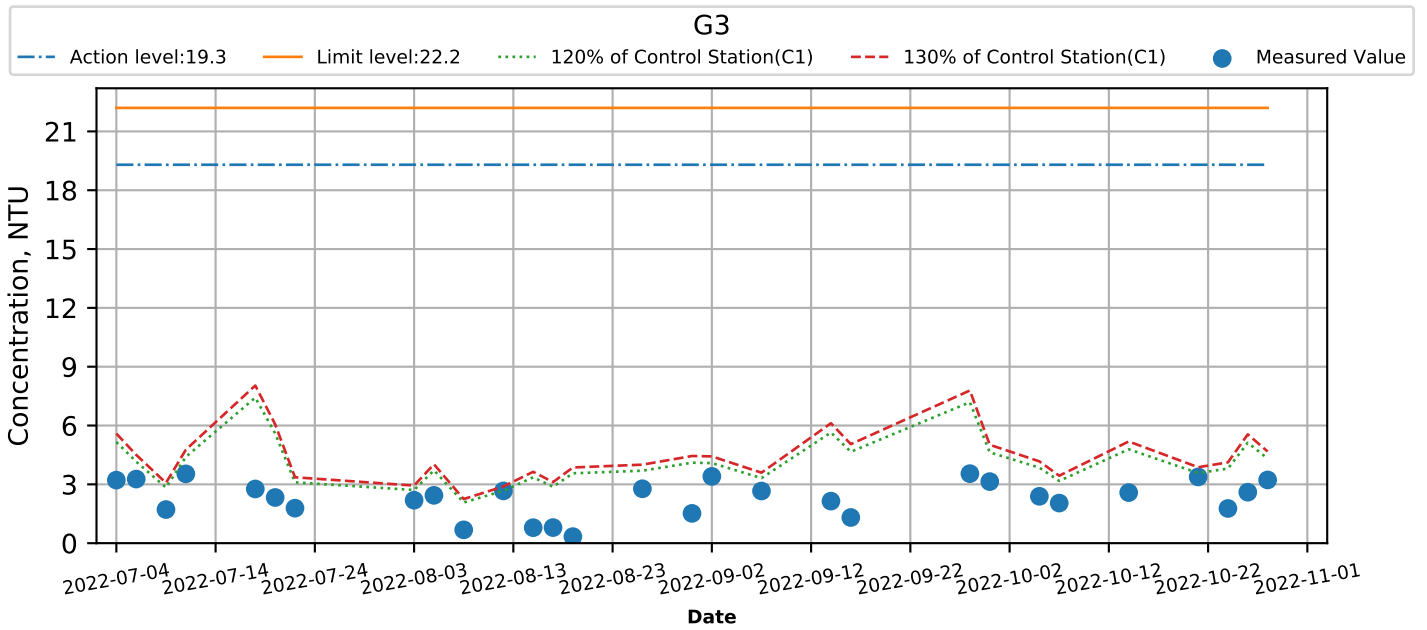
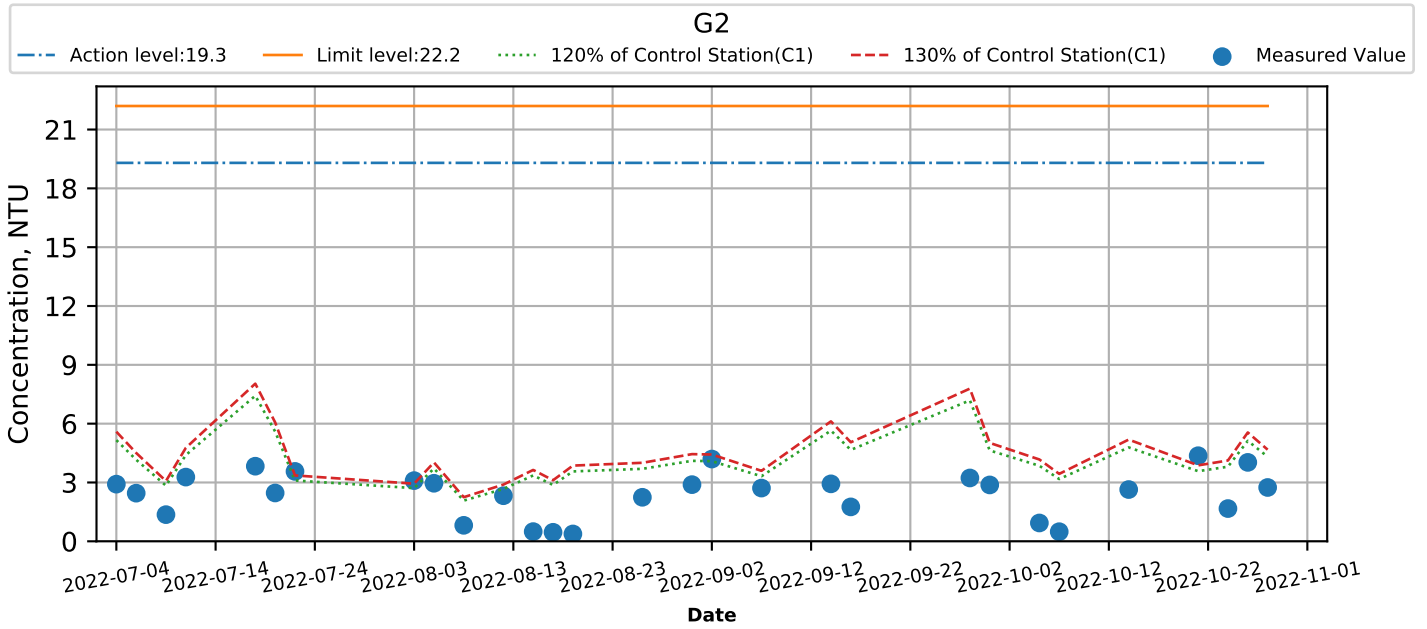
Graphical Presentation of Water Quality Monitoring Results (Jul-2022 to Oct-2022)

Turbidity (Bottom) at Monitoring Stations during Mid-Flood



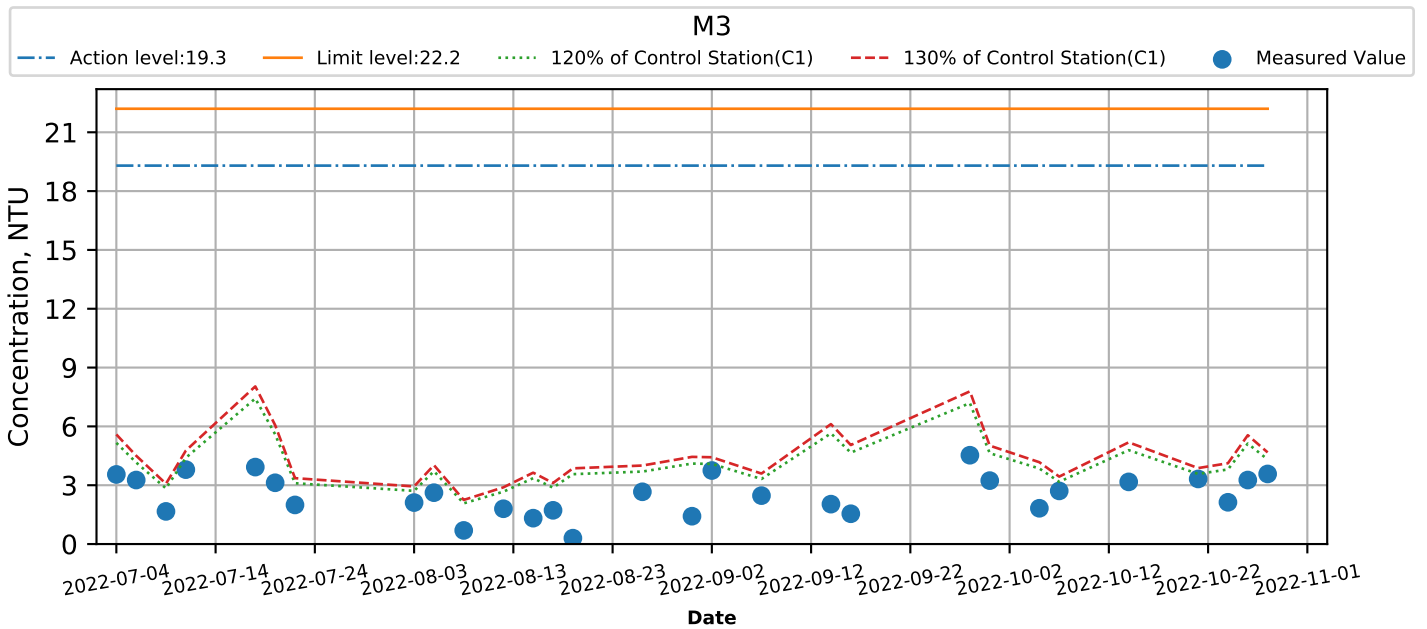
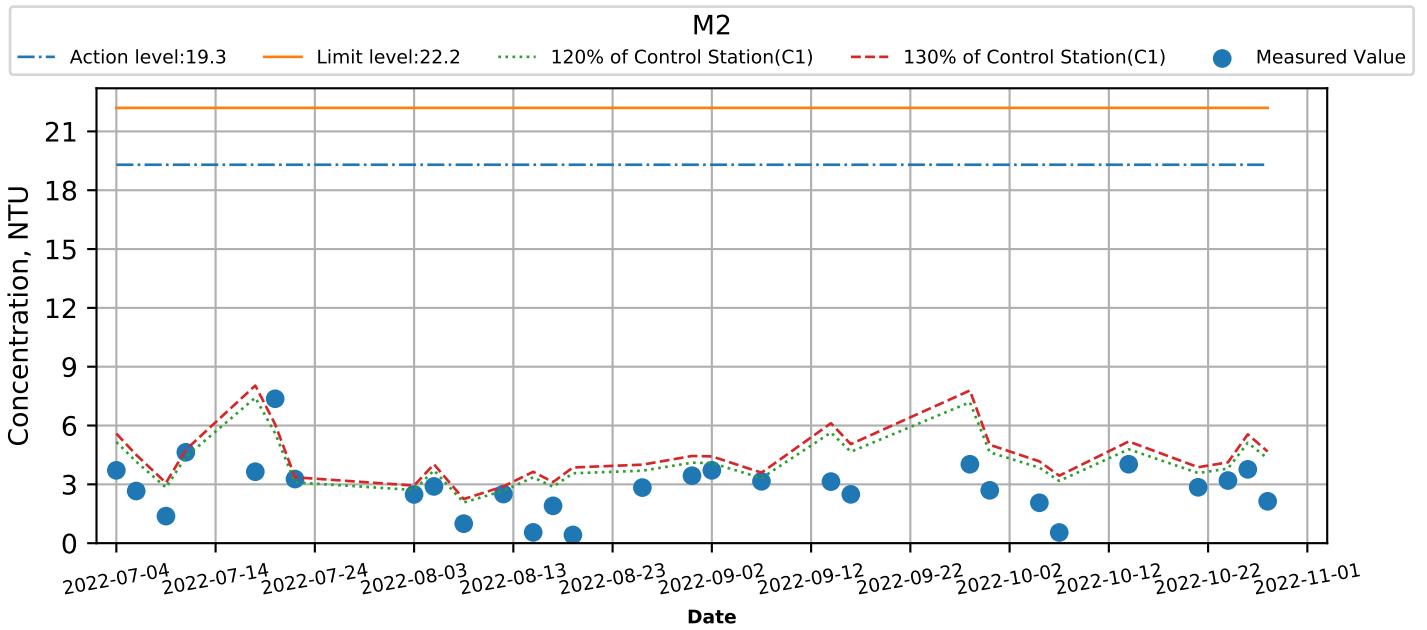
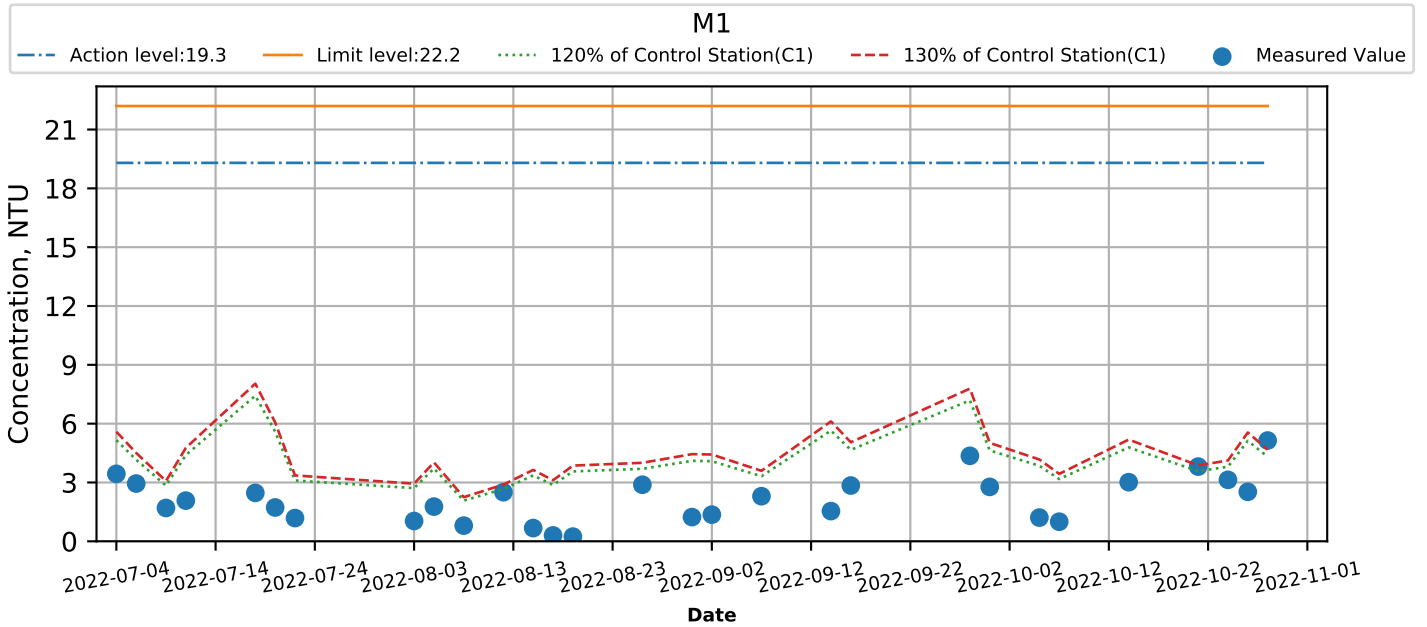
Graphical Presentation of Water Quality Monitoring Results (Jul-2022 to Oct-2022)

Turbidity (Bottom) at Monitoring Stations during Mid-Flood



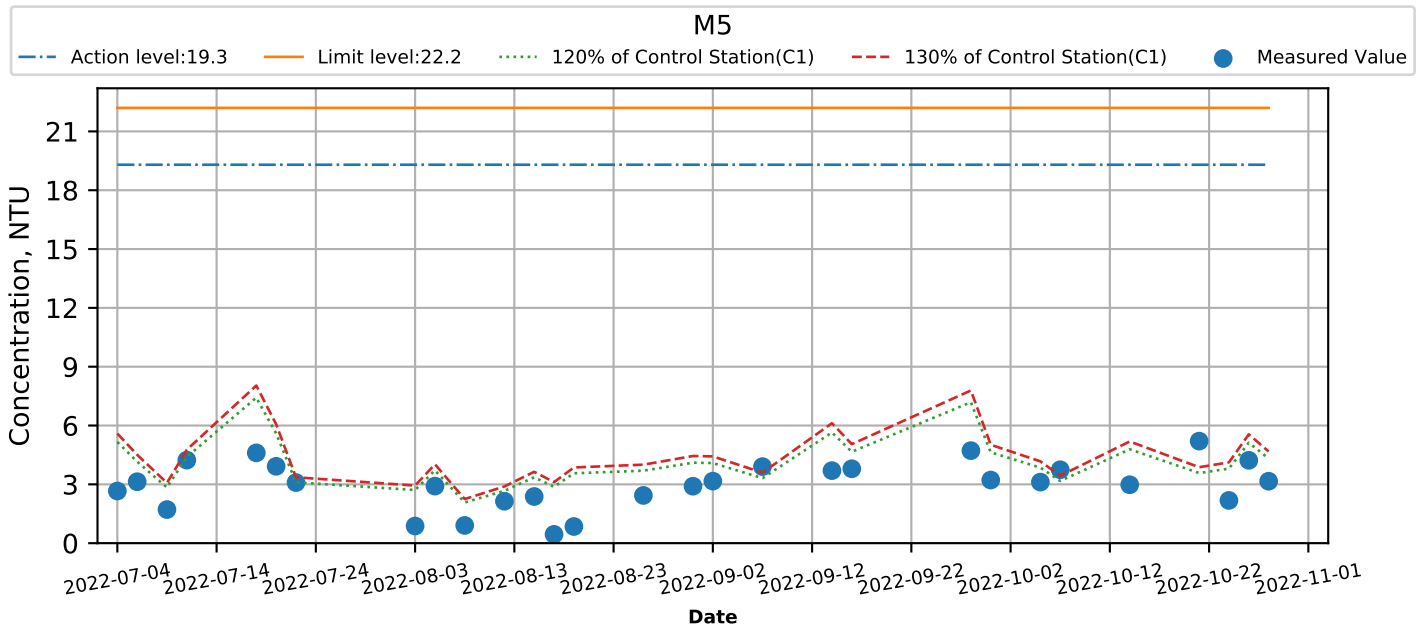
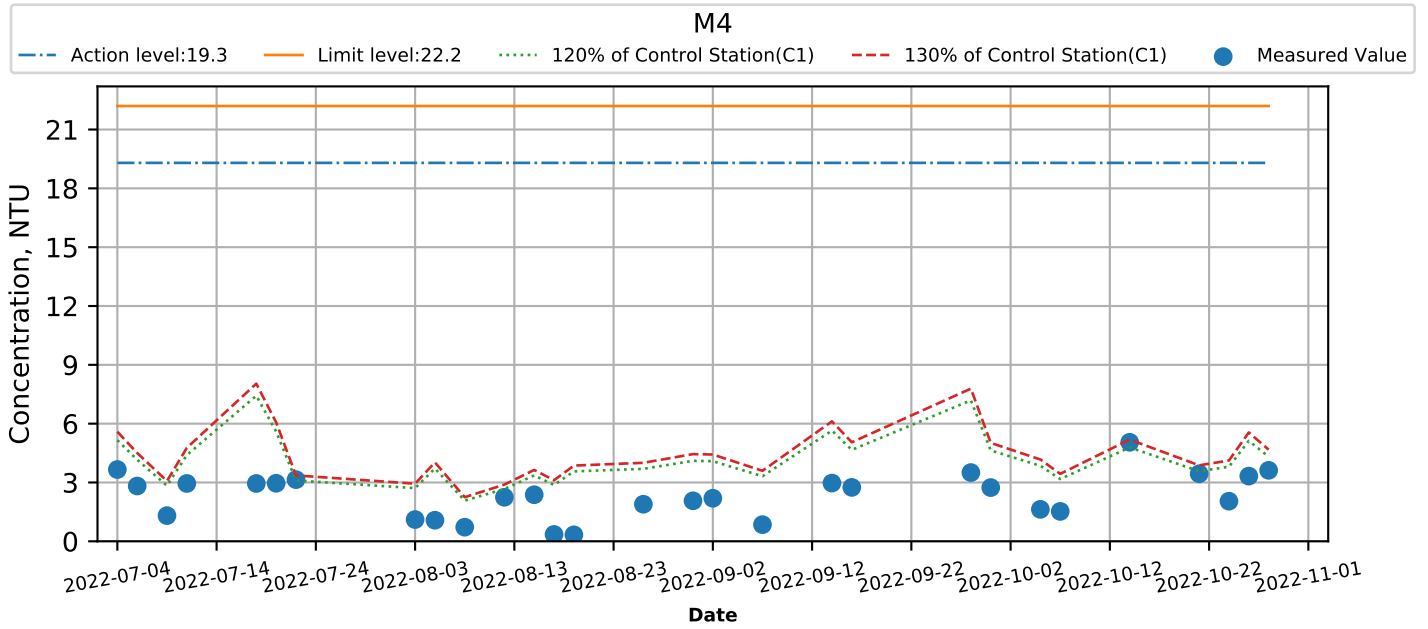
Graphical Presentation of Water Quality Monitoring Results (Jul-2022 to Oct-2022)

Turbidity (Bottom) at Monitoring Stations during Mid-Flood



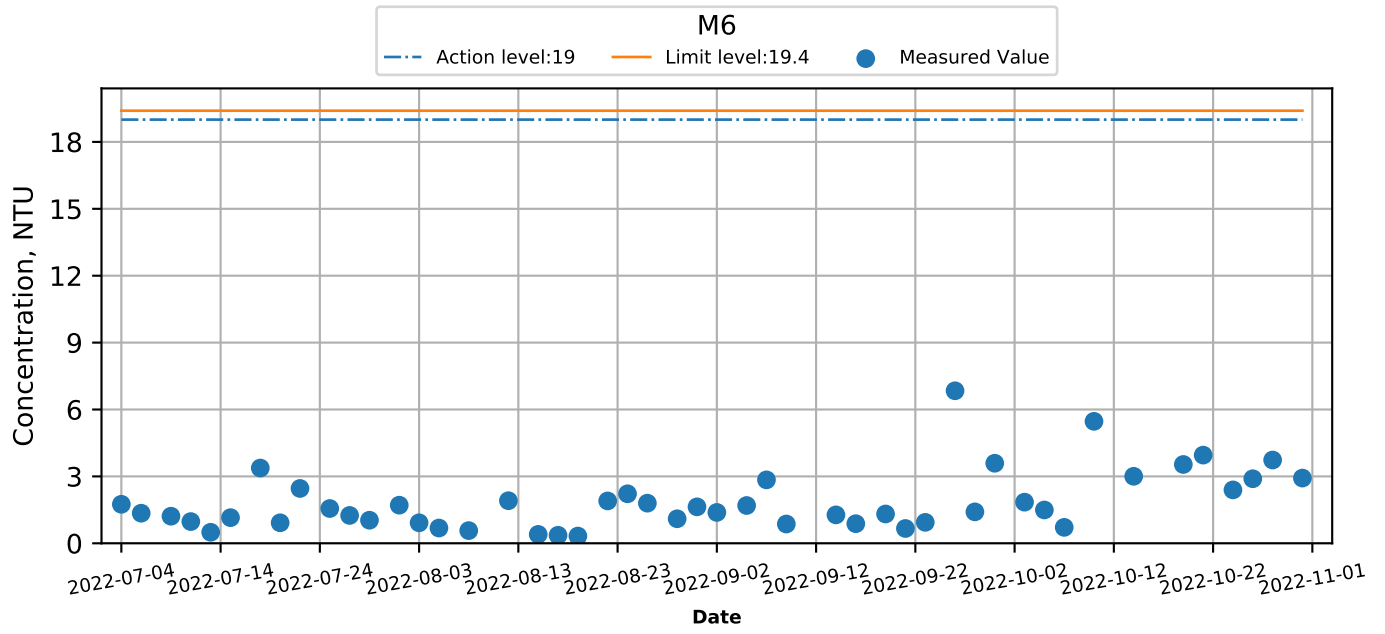
Graphical Presentation of Water Quality Monitoring Results (Jul-2022 to Oct-2022)

Turbidity (Bottom) at Monitoring Stations during Mid-Flood



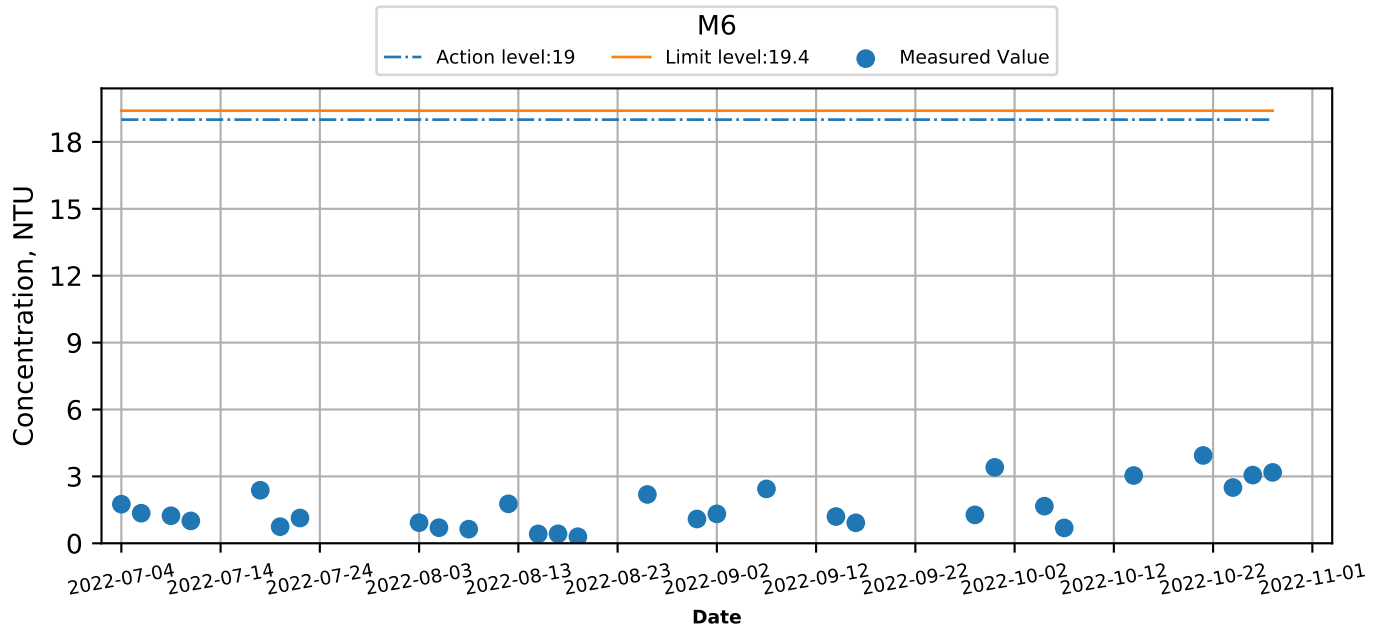
Graphical Presentation of Water Quality Monitoring Results (Jul-2022 to Oct-2022)

Turbidity (Intake level) at Monitoring Stations during Mid-Ebb



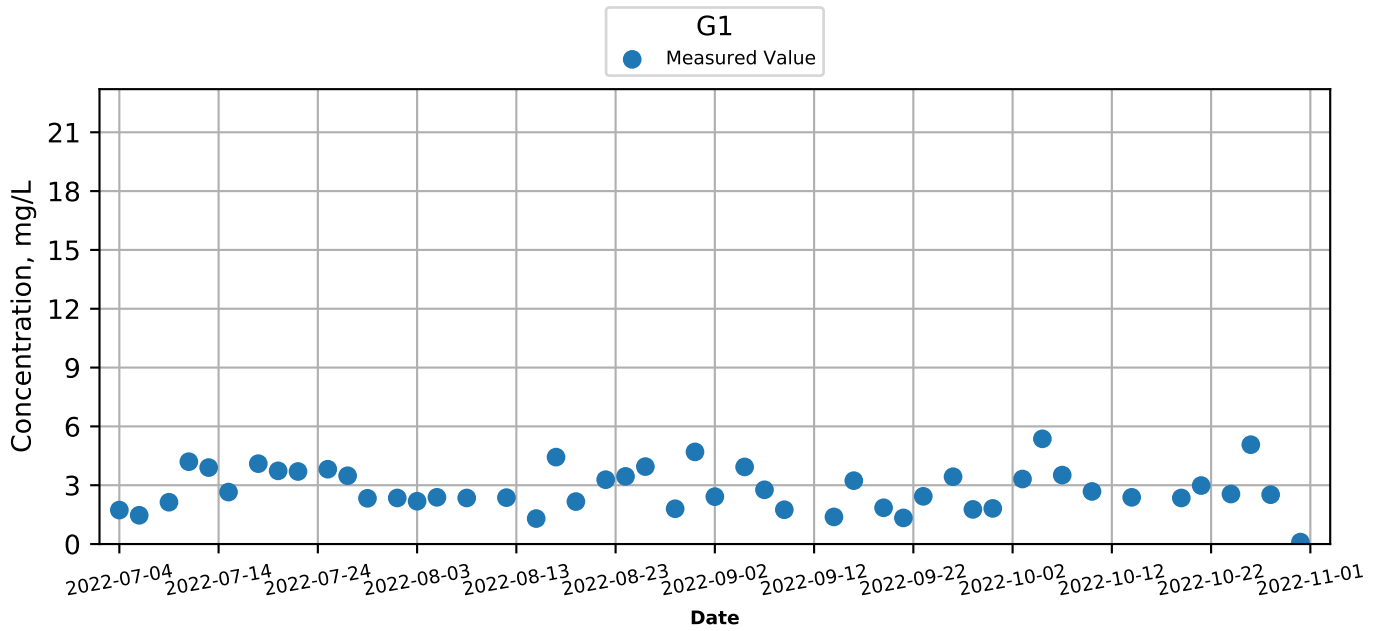
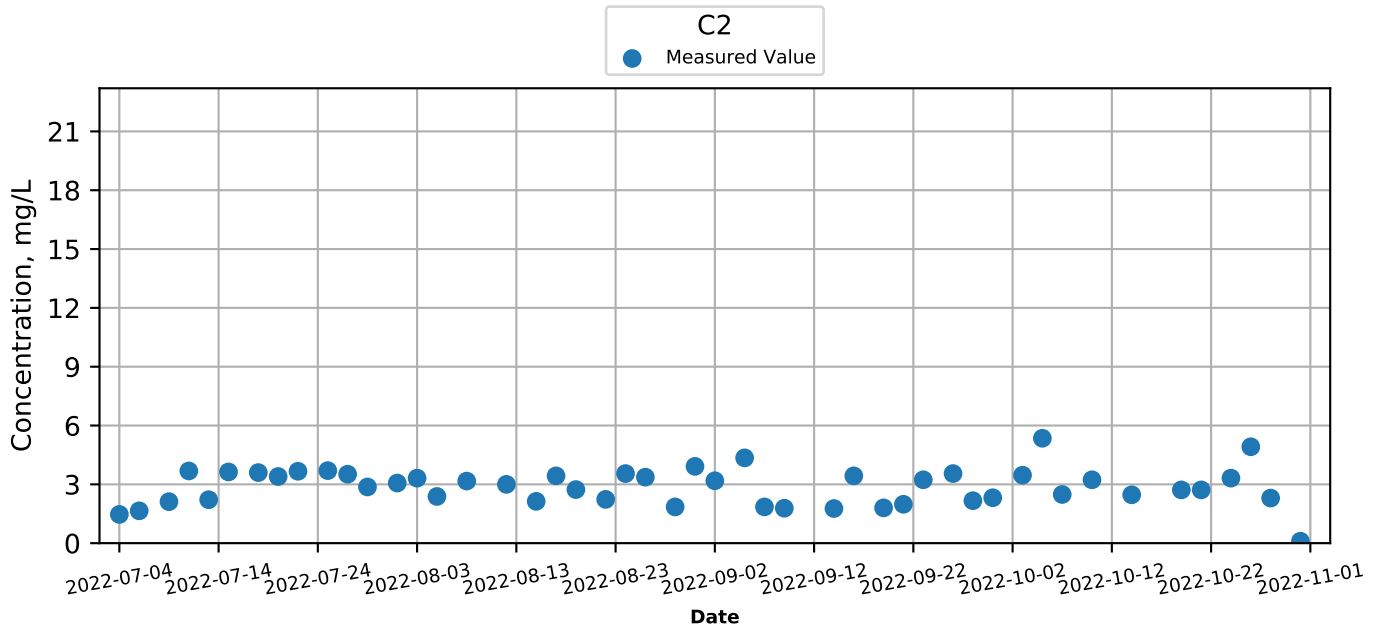
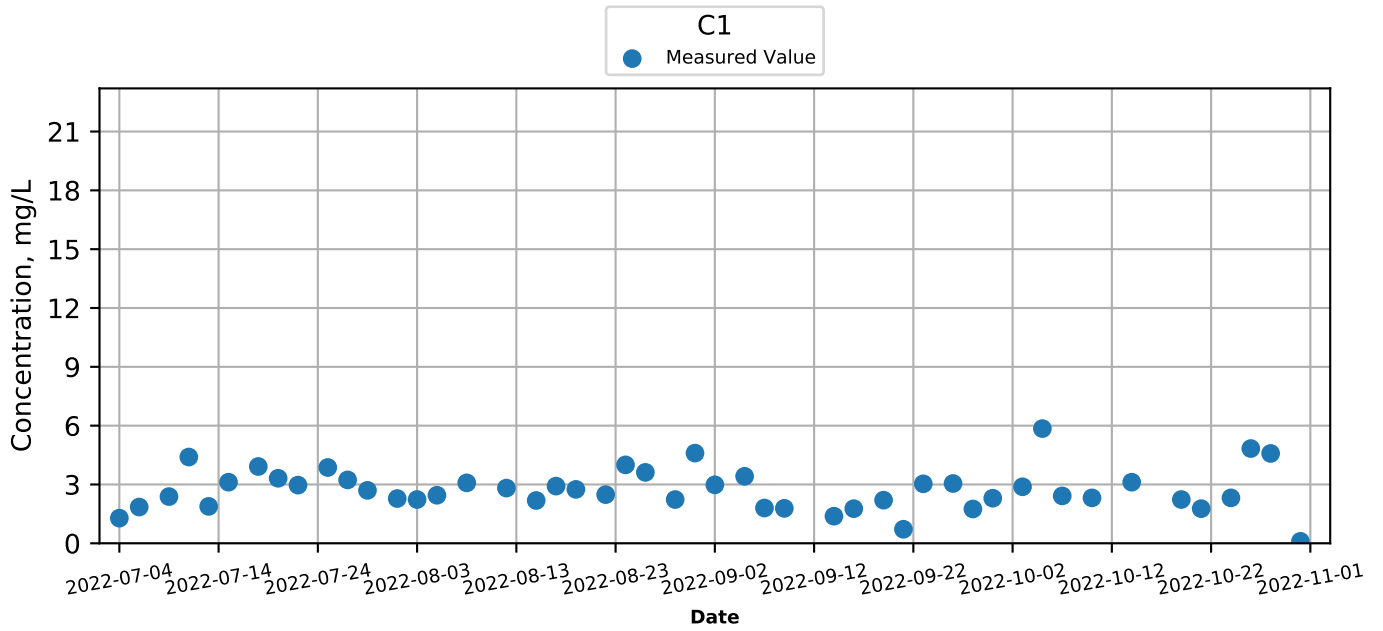
Graphical Presentation of Water Quality Monitoring Results (Jul-2022 to Oct-2022)

Turbidity (Intake level) at Monitoring Stations during Mid-Flood



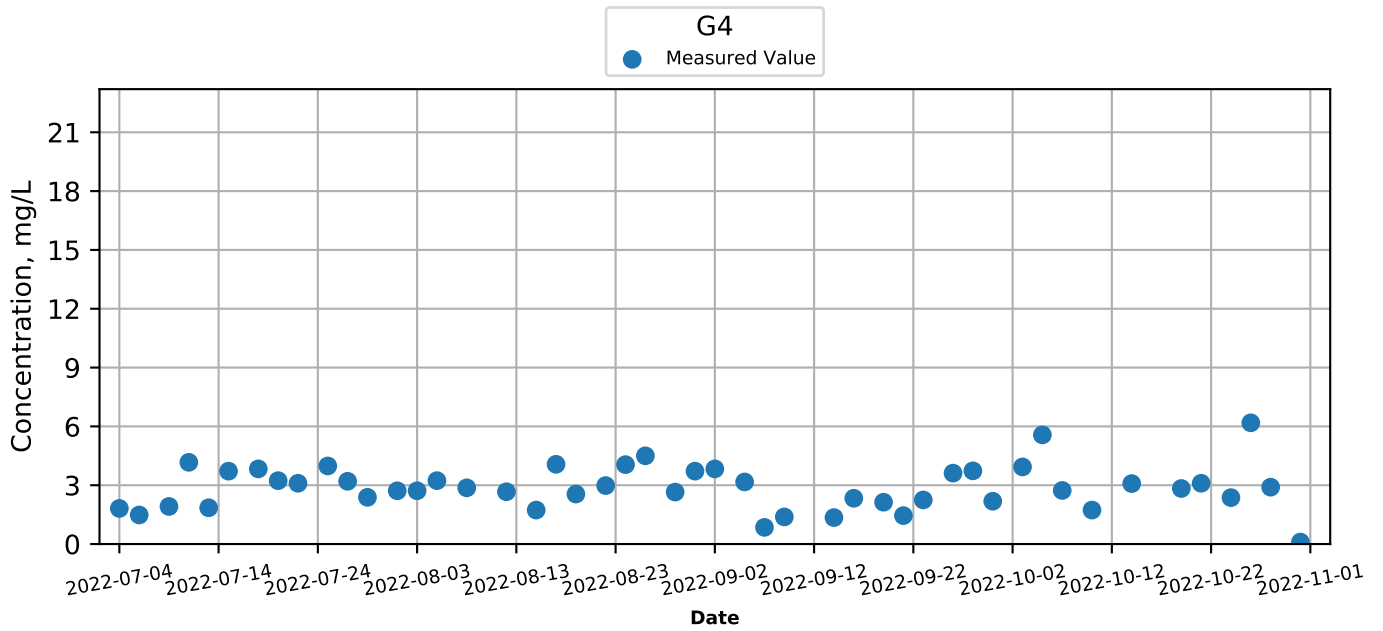
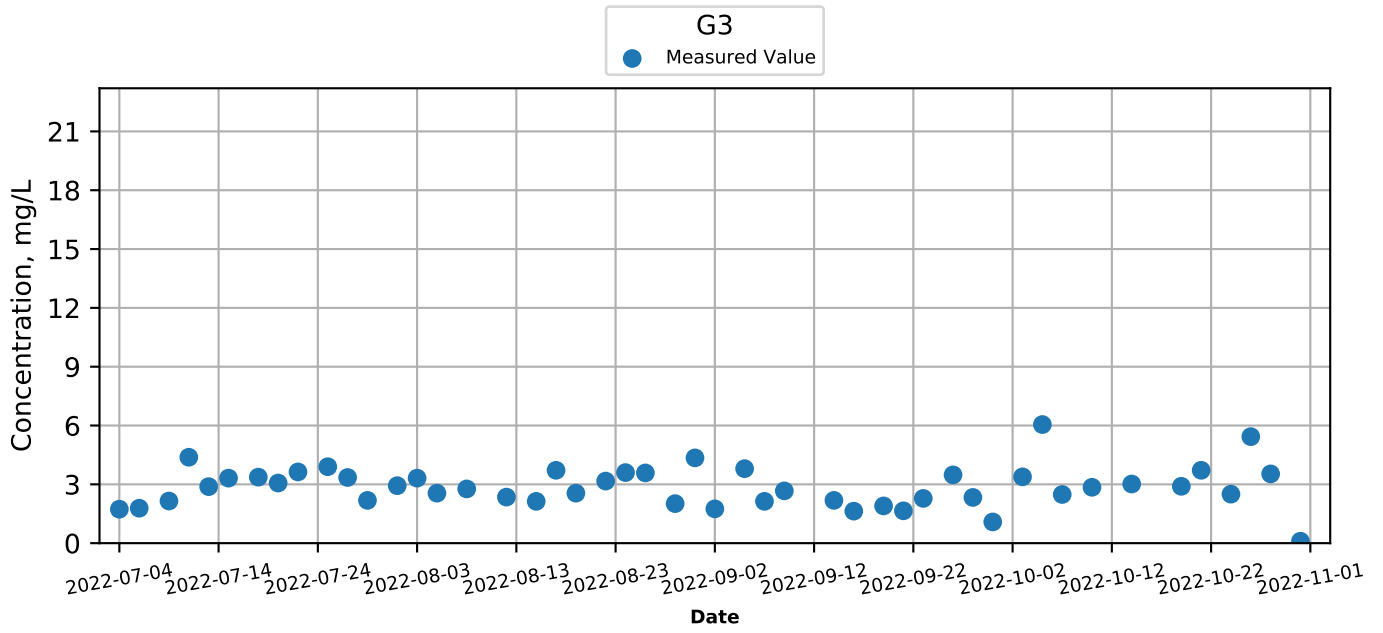
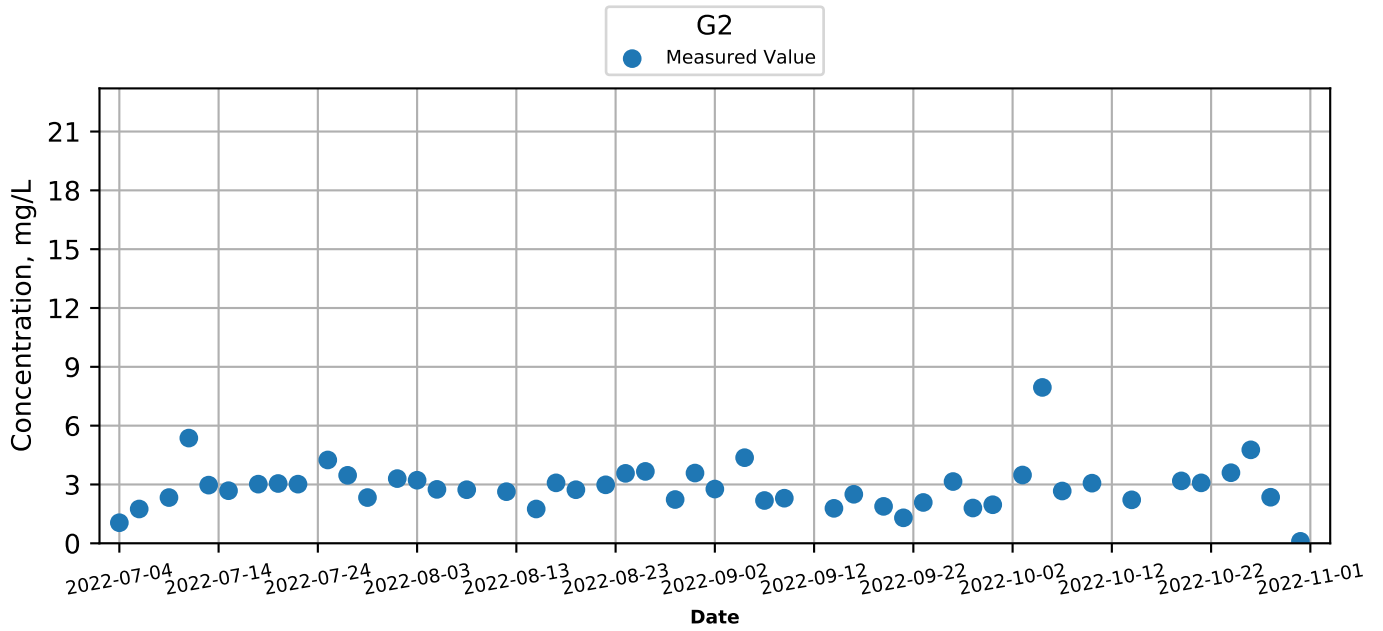
Graphical Presentation of Water Quality Monitoring Results (Jul-2022 to Oct-2022)

Suspended Solids (Depth-Averaged) at Monitoring Stations during Mid-Ebb



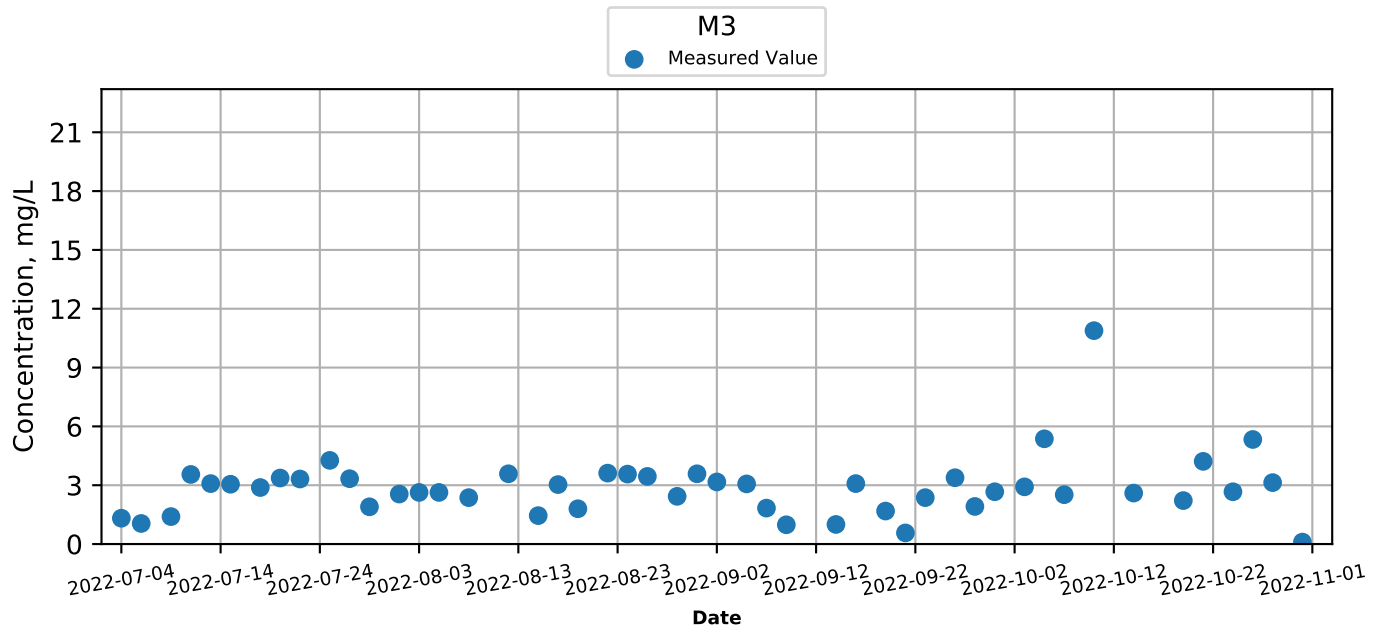
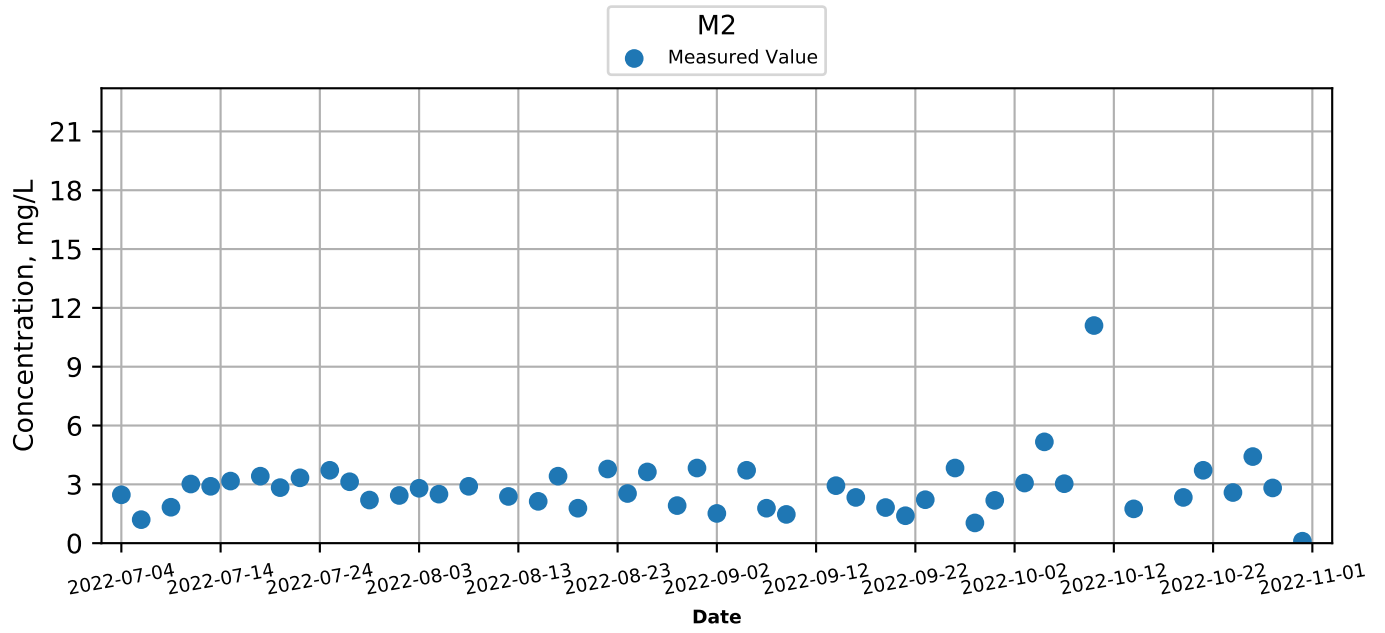
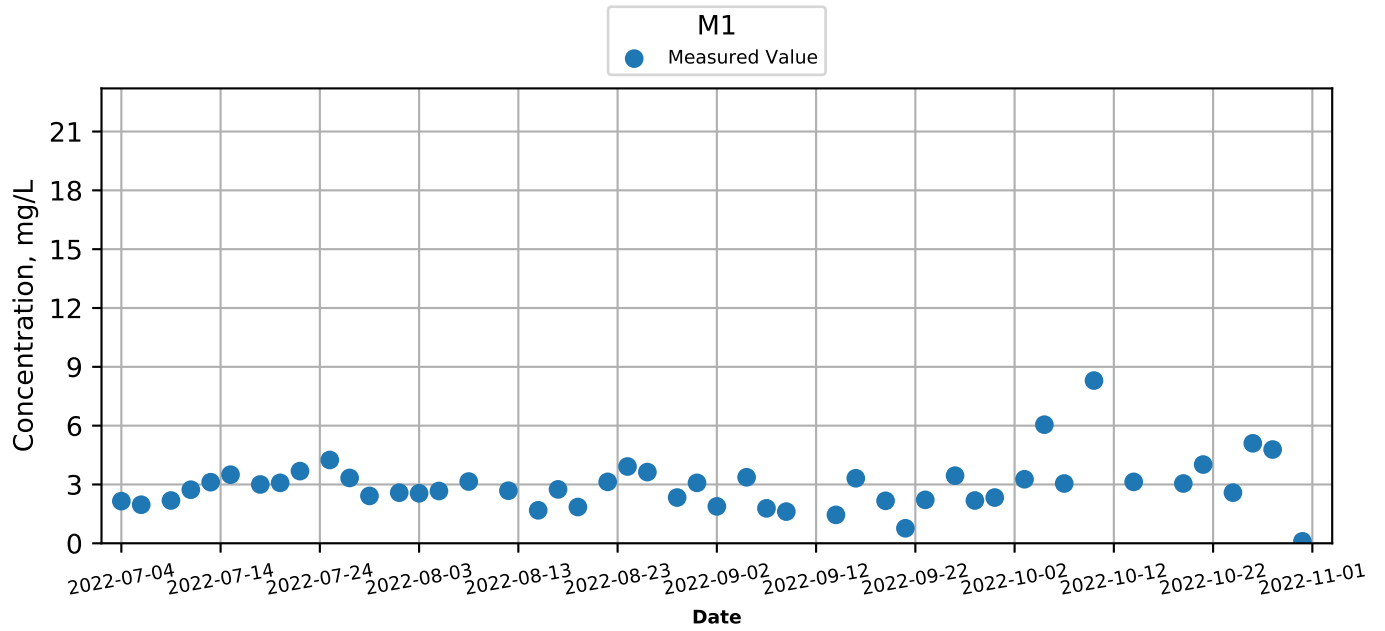
Graphical Presentation of Water Quality Monitoring Results (Jul-2022 to Oct-2022)

Suspended Solids (Depth-Averaged) at Monitoring Stations during Mid-Ebb



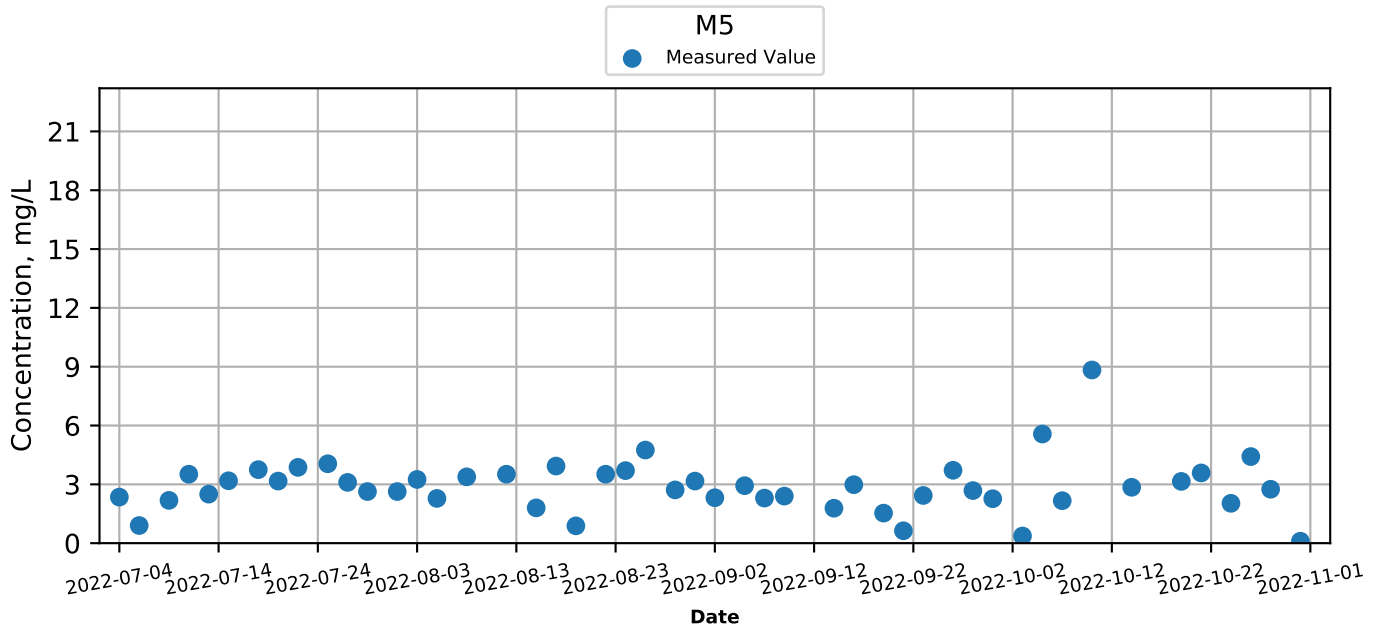
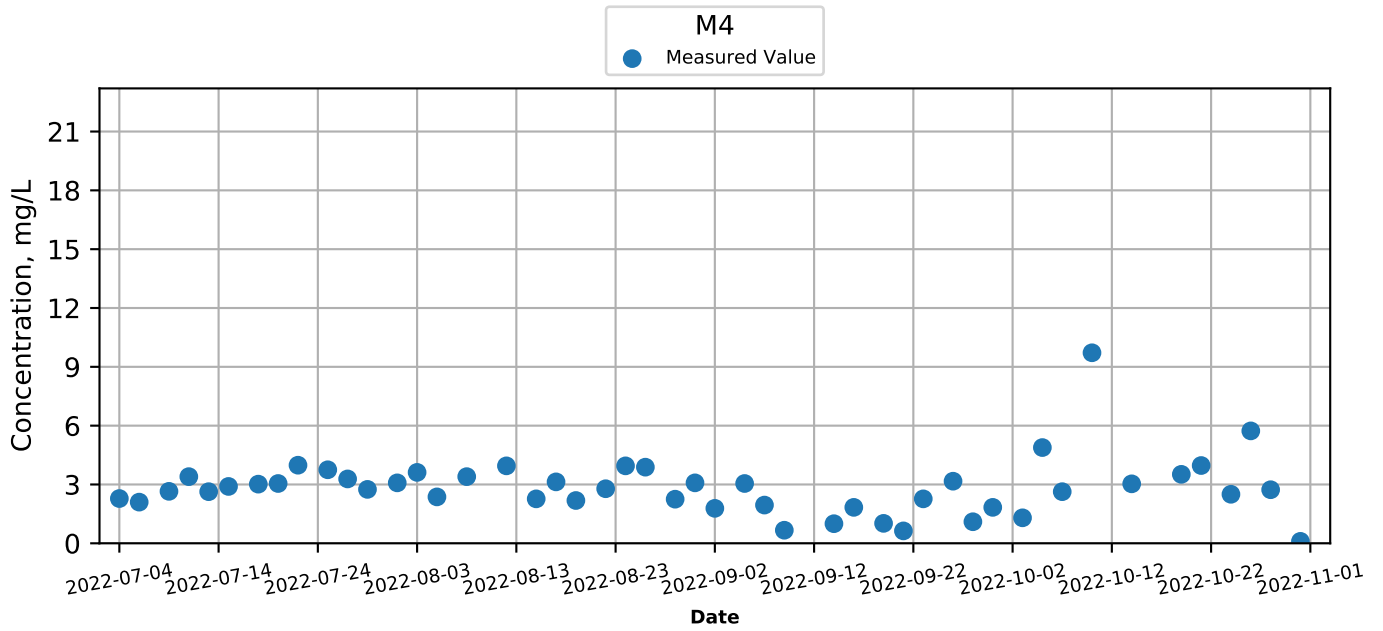
Graphical Presentation of Water Quality Monitoring Results (Jul-2022 to Oct-2022)

Suspended Solids (Depth-Averaged) at Monitoring Stations during Mid-Ebb



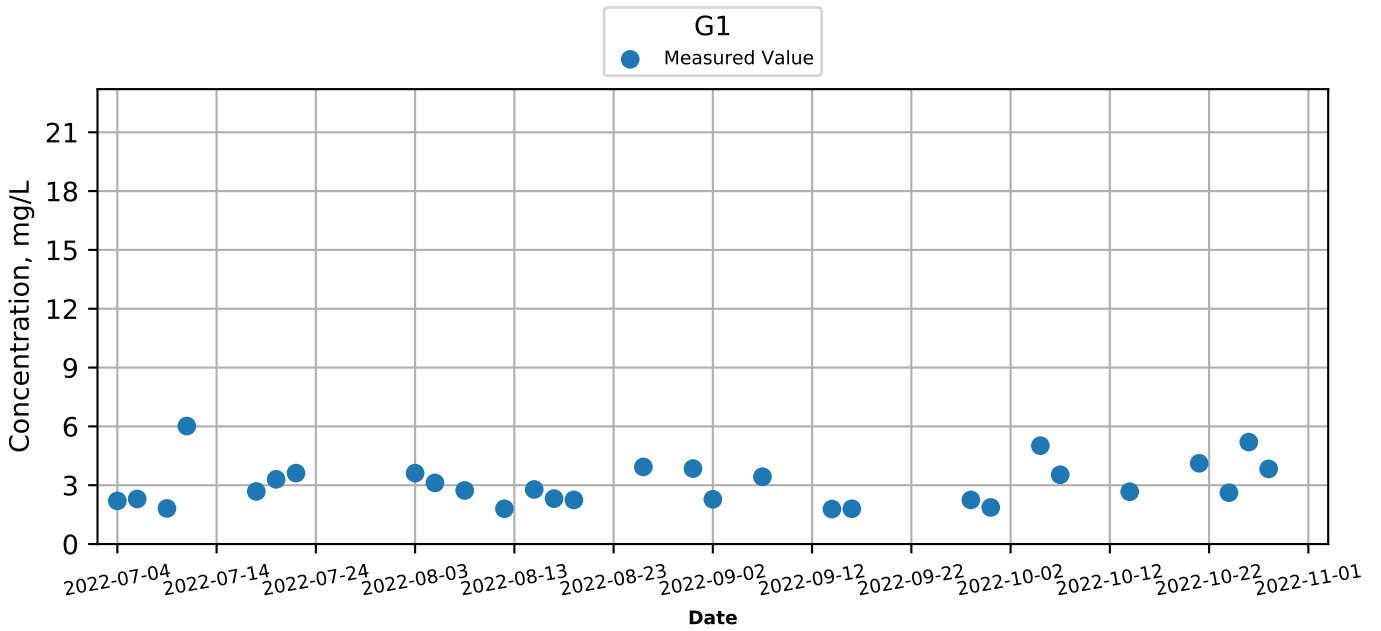
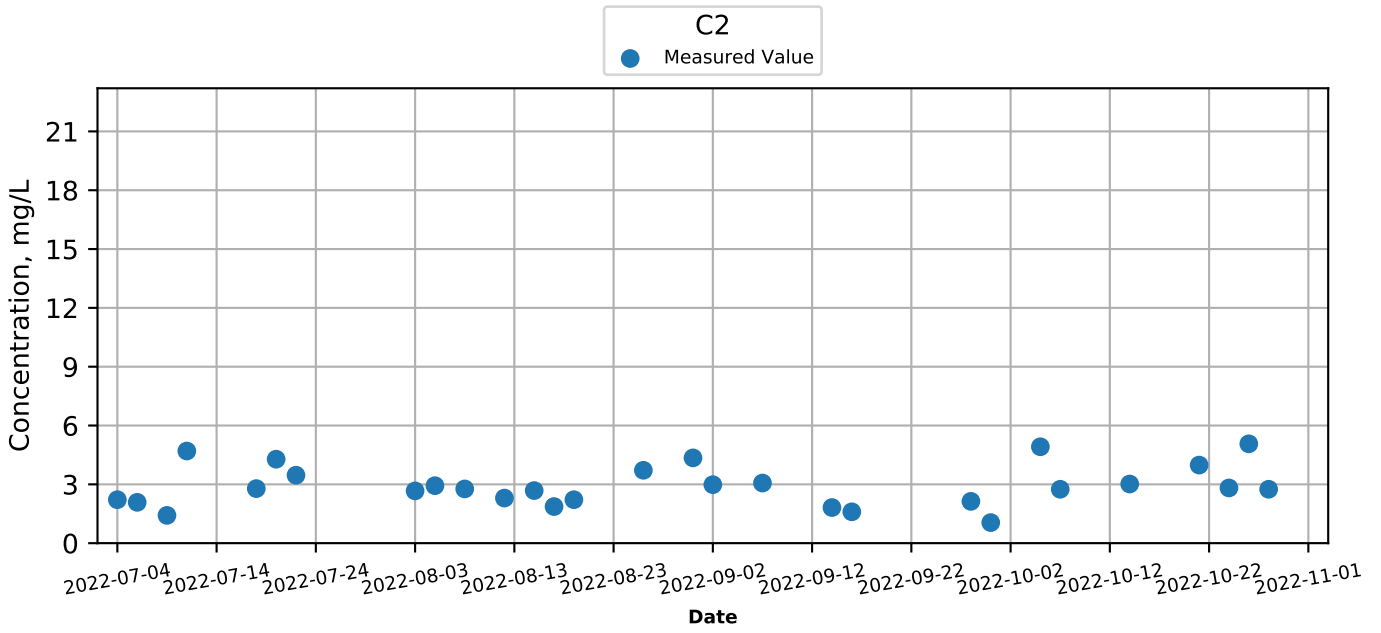
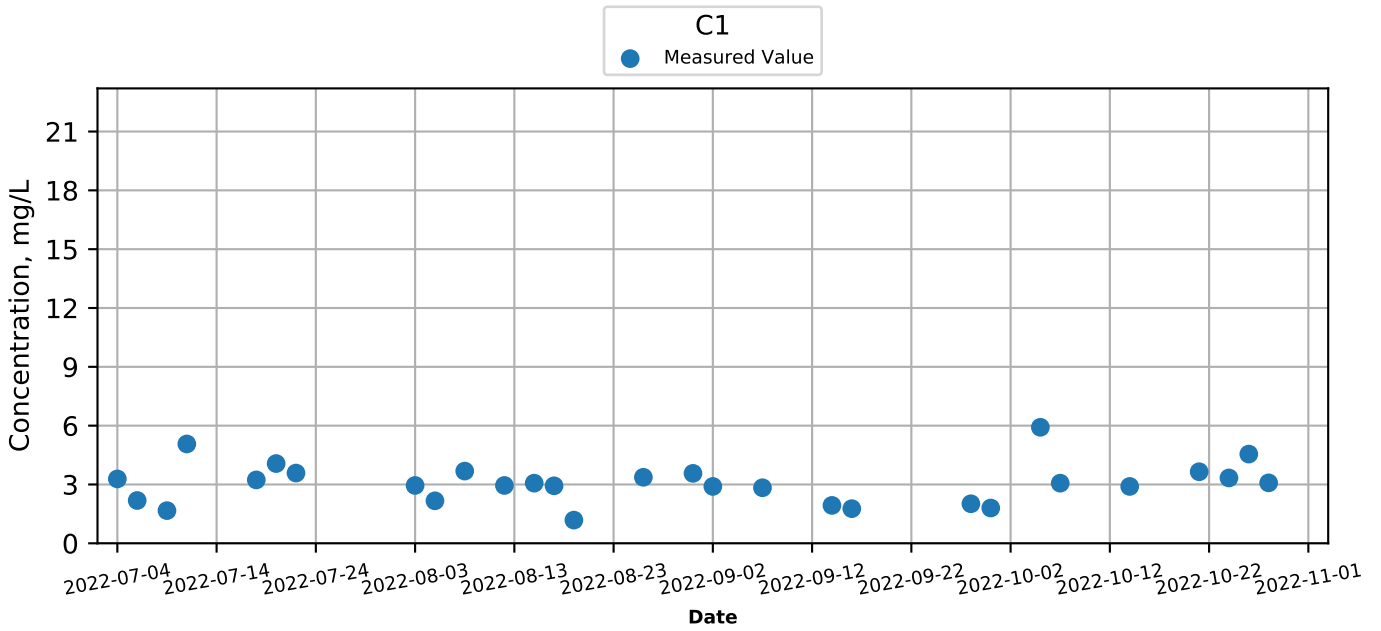
Graphical Presentation of Water Quality Monitoring Results (Jul-2022 to Oct-2022)

Suspended Solids (Depth-Averaged) at Monitoring Stations during Mid-Ebb



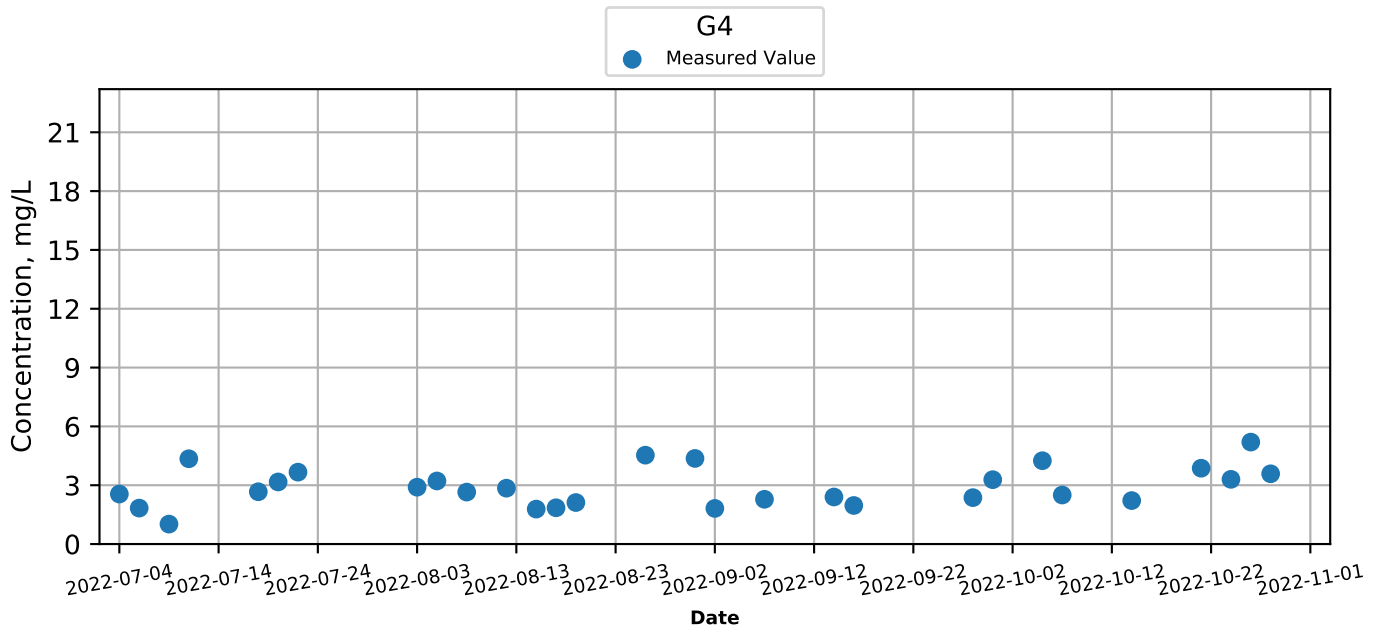
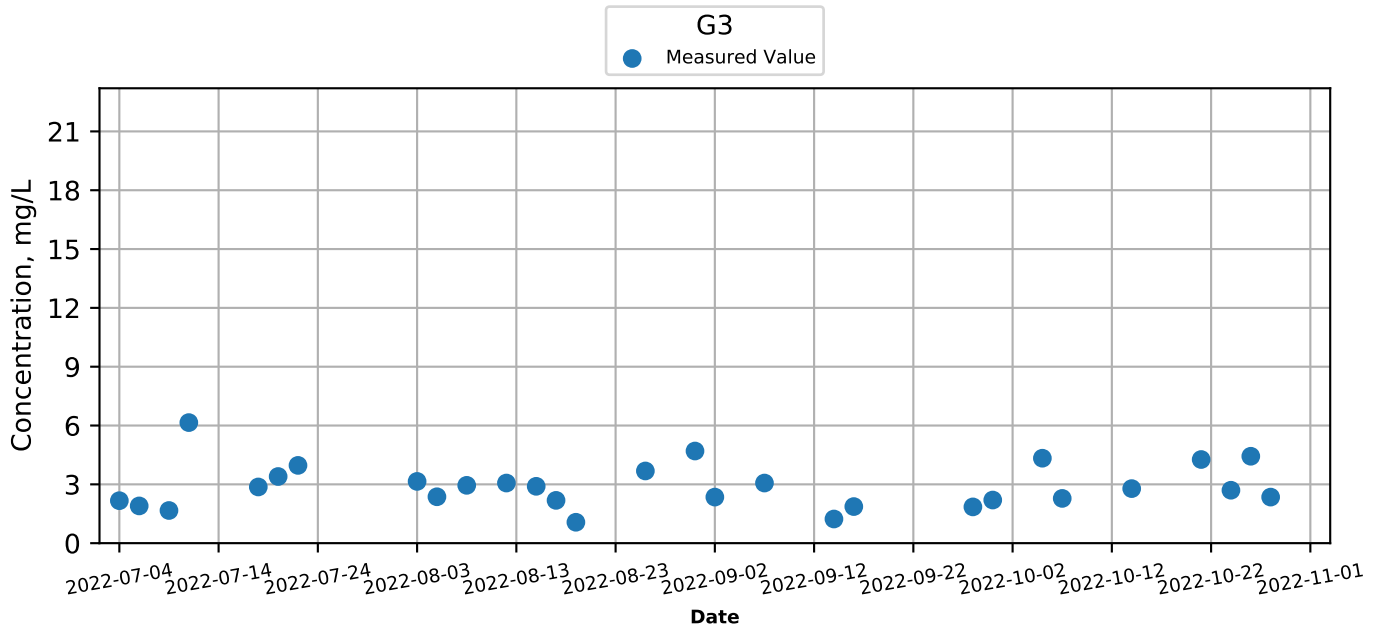
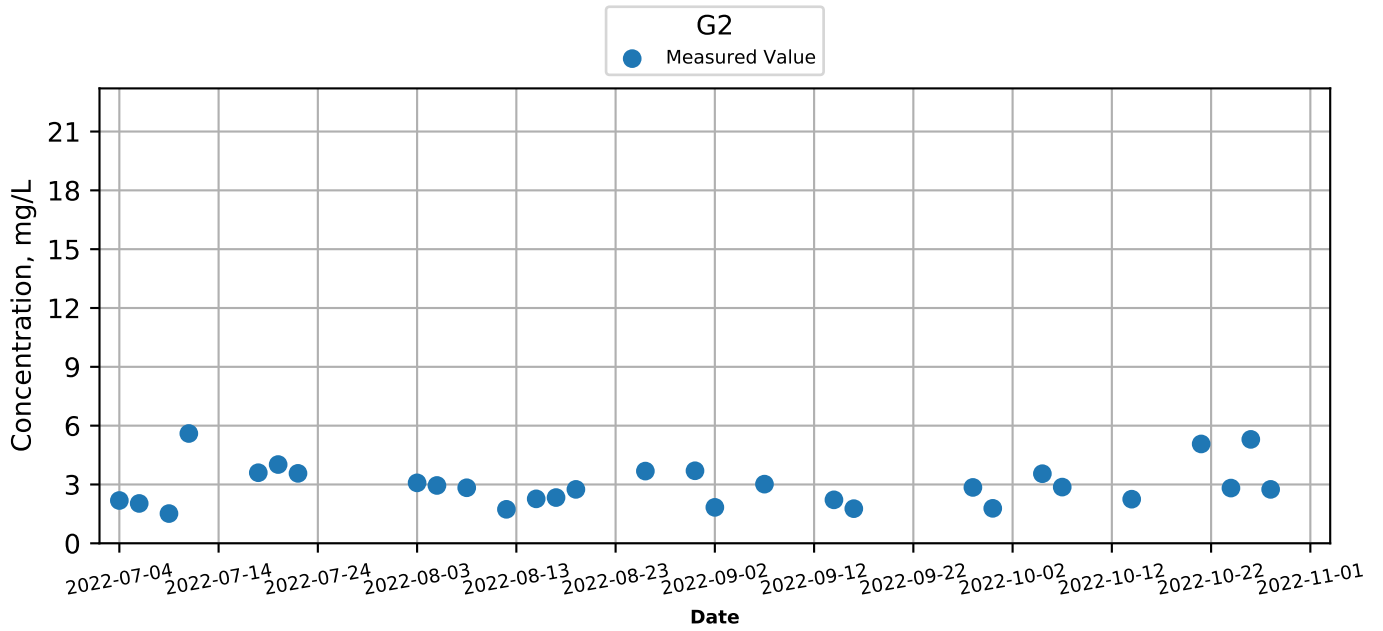
Graphical Presentation of Water Quality Monitoring Results (Jul-2022 to Oct-2022)

Suspended Solids (Depth-Averaged) at Monitoring Stations during Mid-Flood



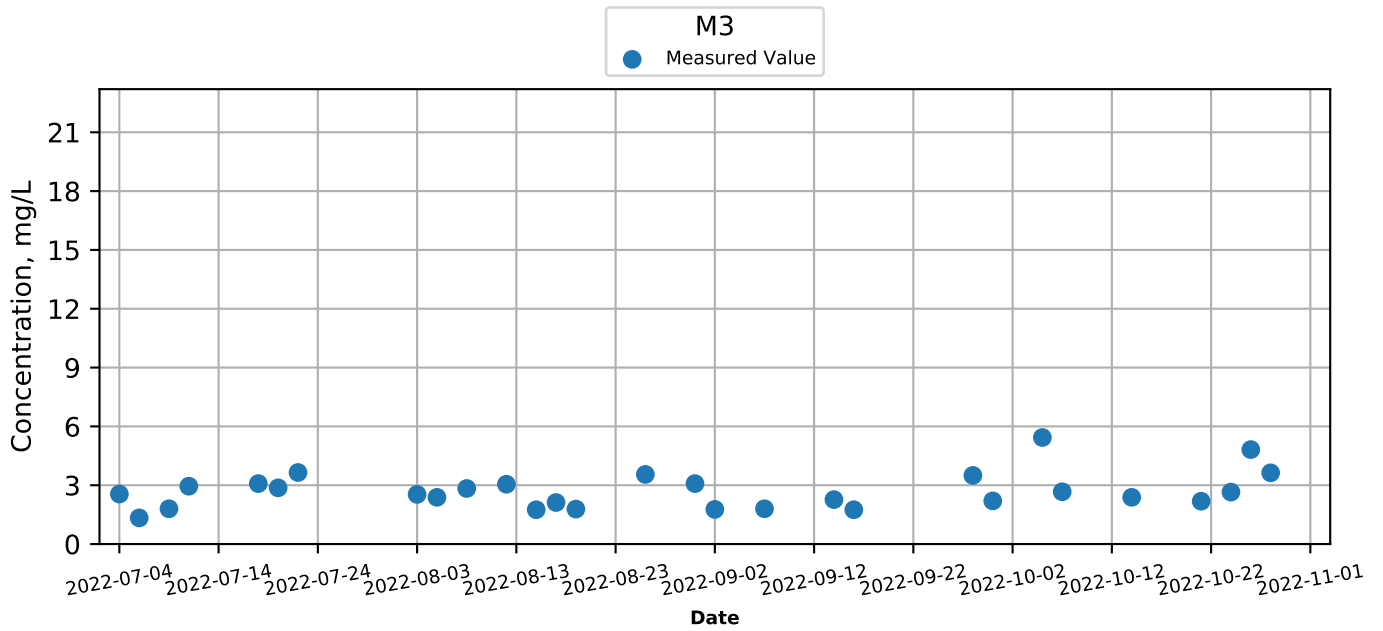
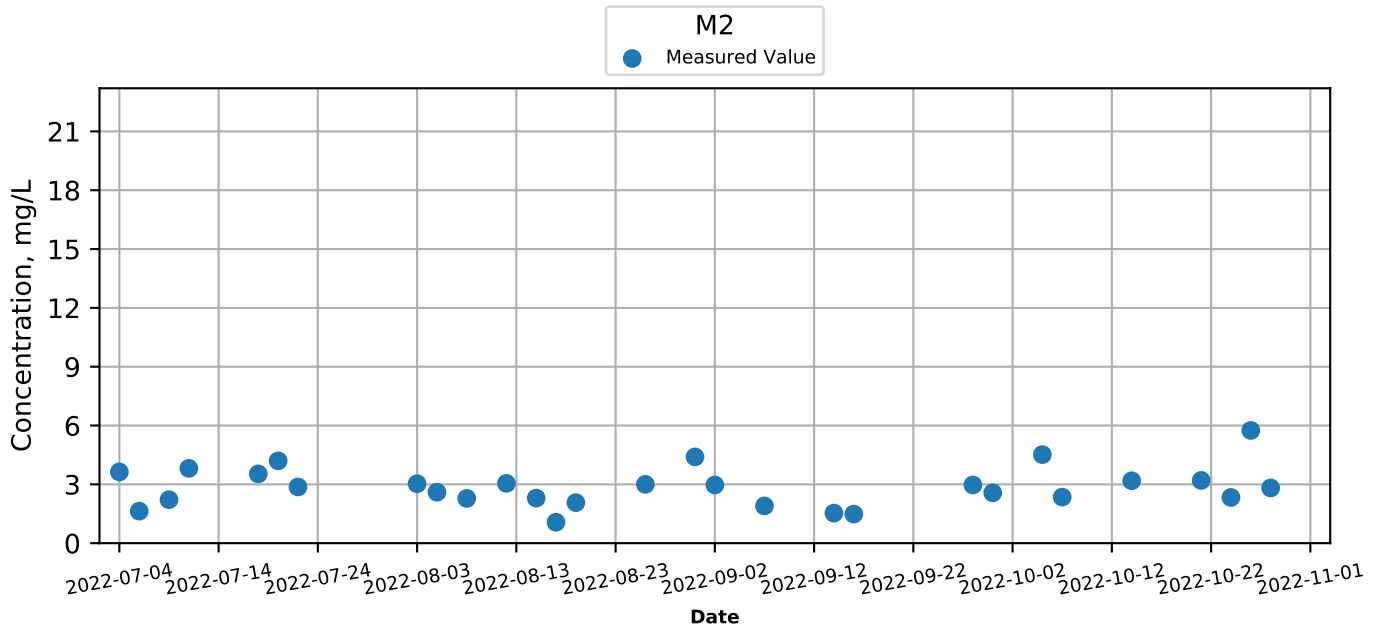
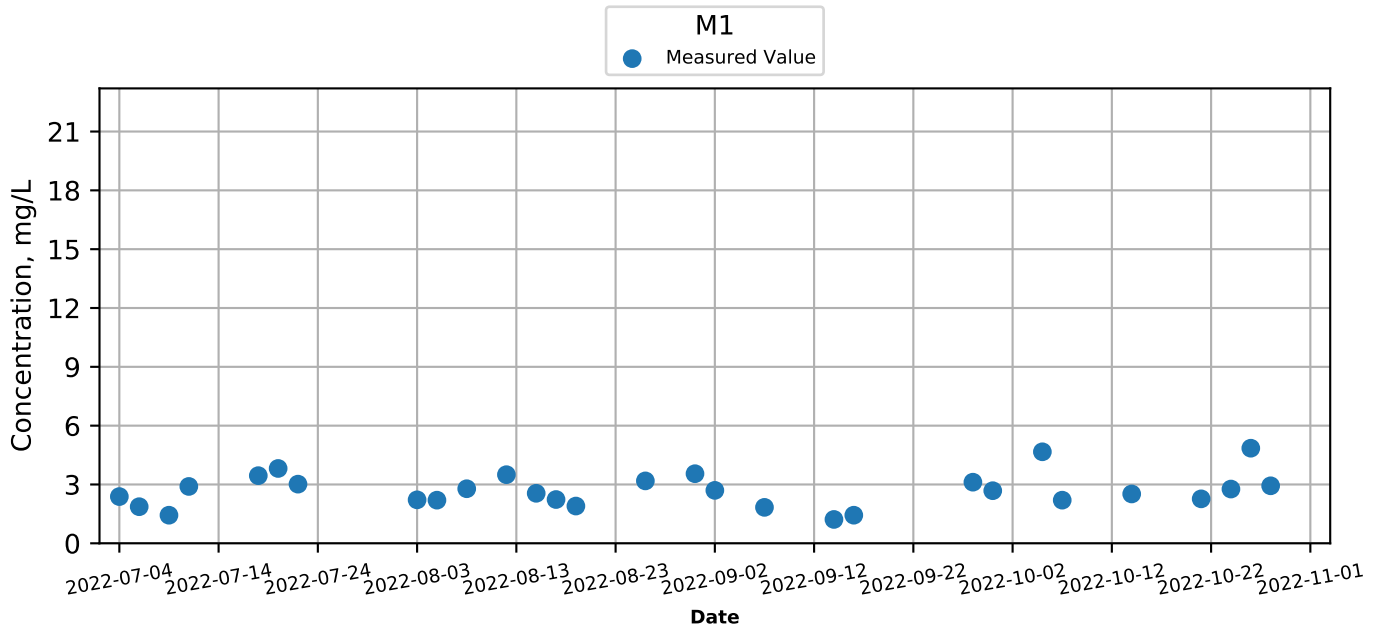
Graphical Presentation of Water Quality Monitoring Results (Jul-2022 to Oct-2022)

Suspended Solids (Depth-Averaged) at Monitoring Stations during Mid-Flood



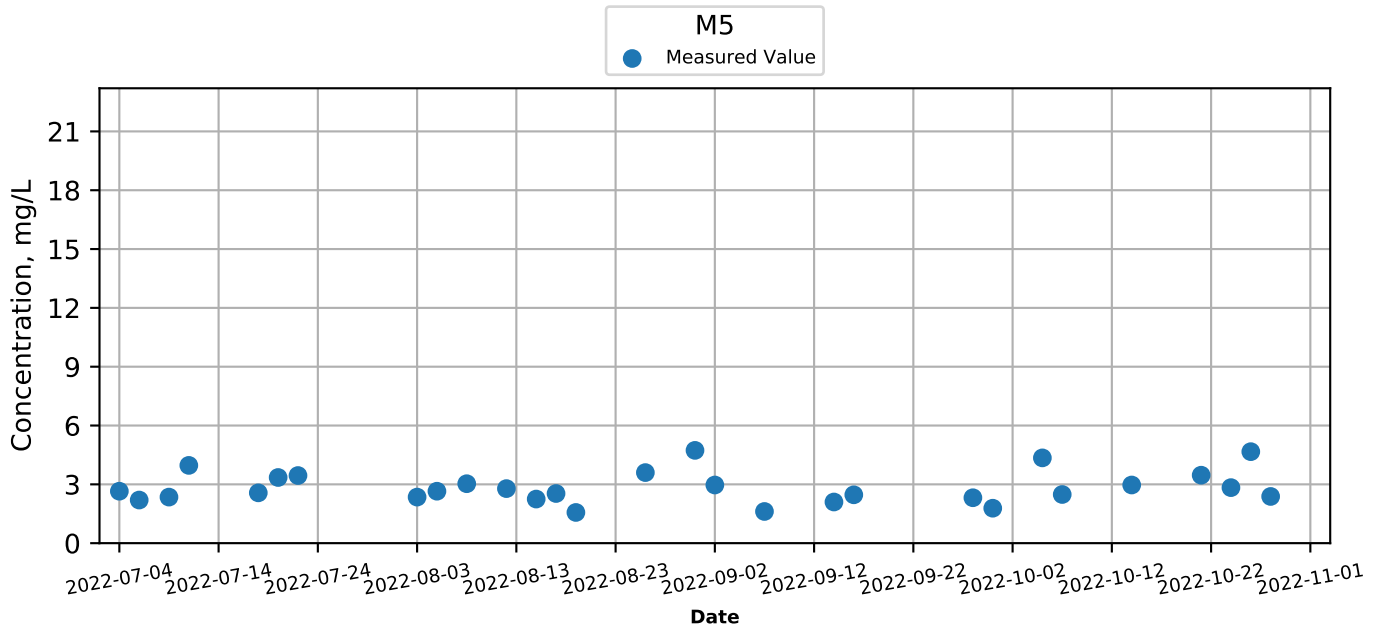
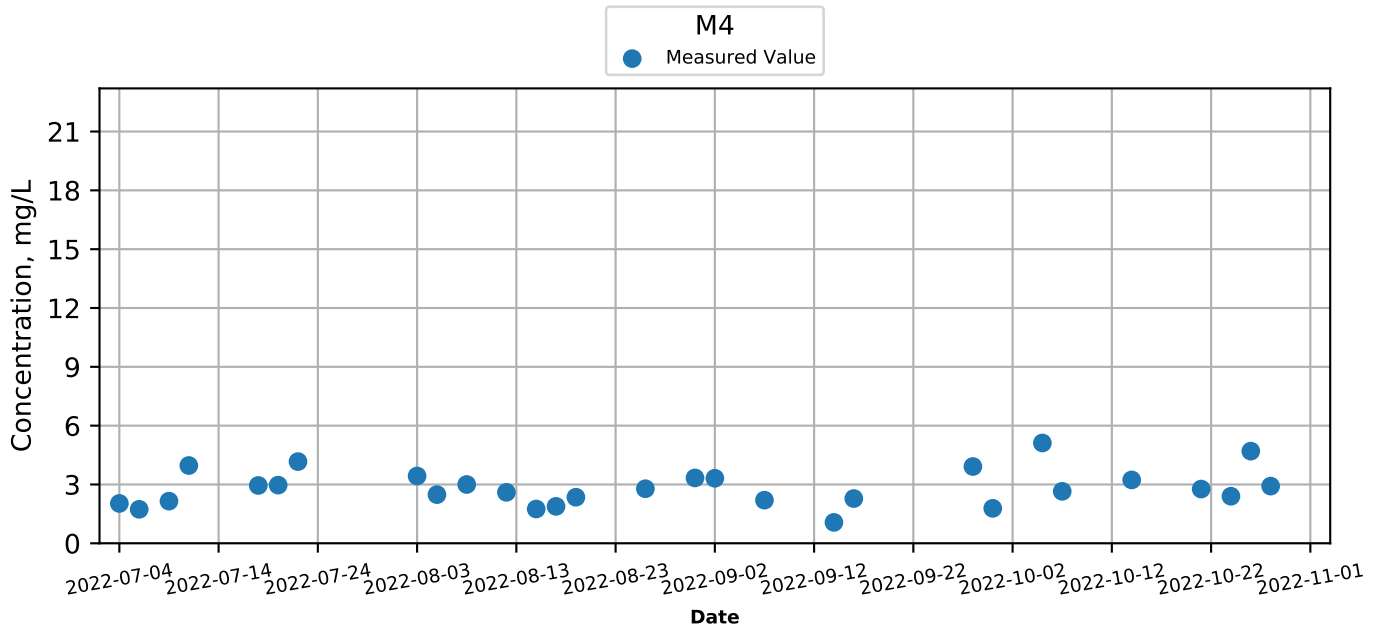
Graphical Presentation of Water Quality Monitoring Results (Jul-2022 to Oct-2022)

Suspended Solids (Depth-Averaged) at Monitoring Stations during Mid-Flood



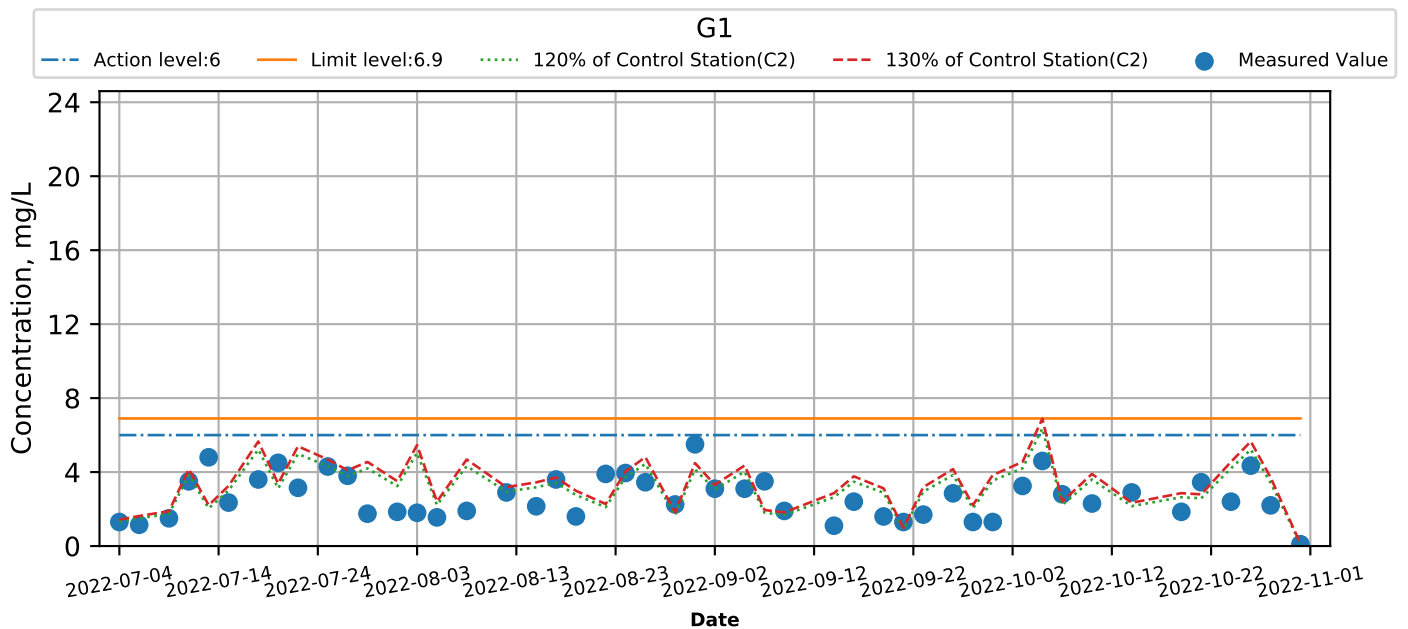
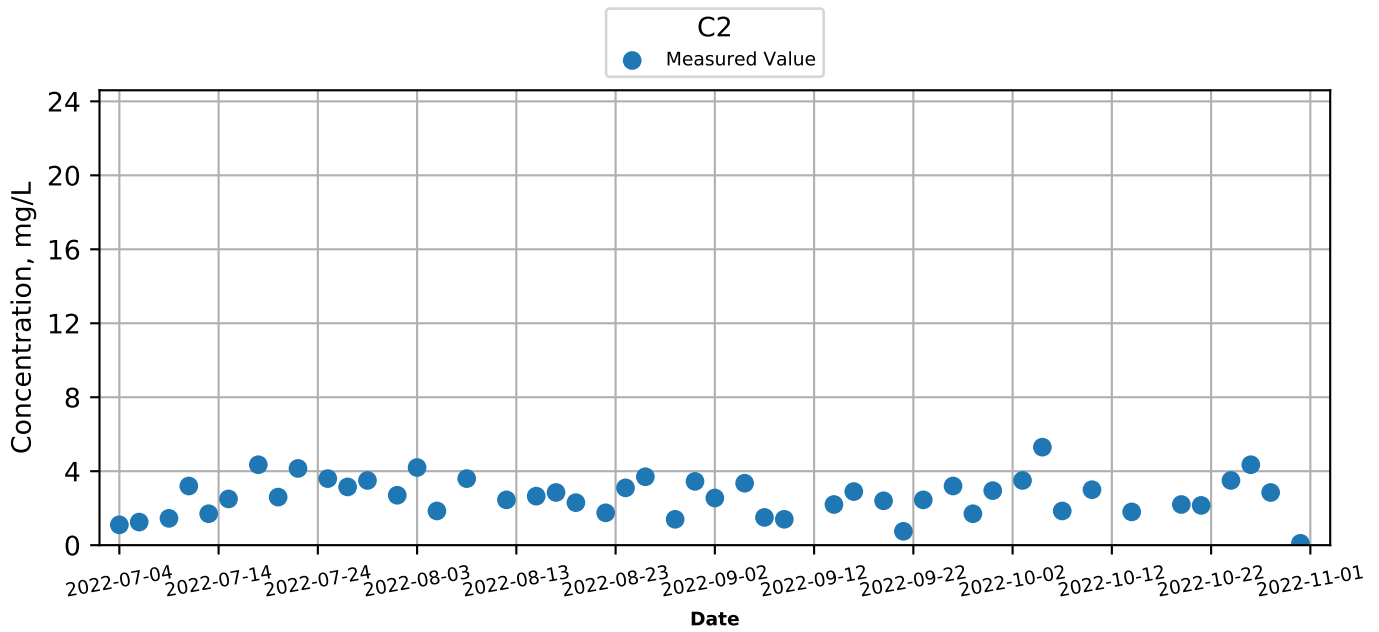
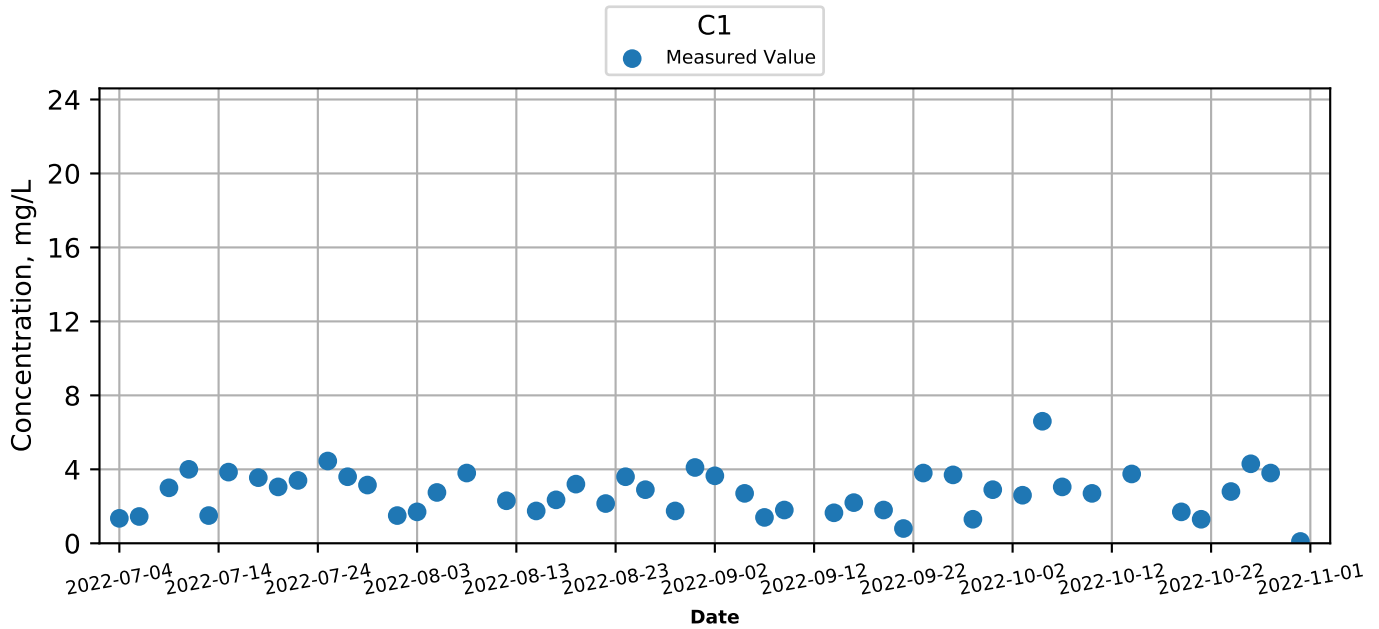
Graphical Presentation of Water Quality Monitoring Results (Jul-2022 to Oct-2022)

Suspended Solids (Depth-Averaged) at Monitoring Stations during Mid-Flood



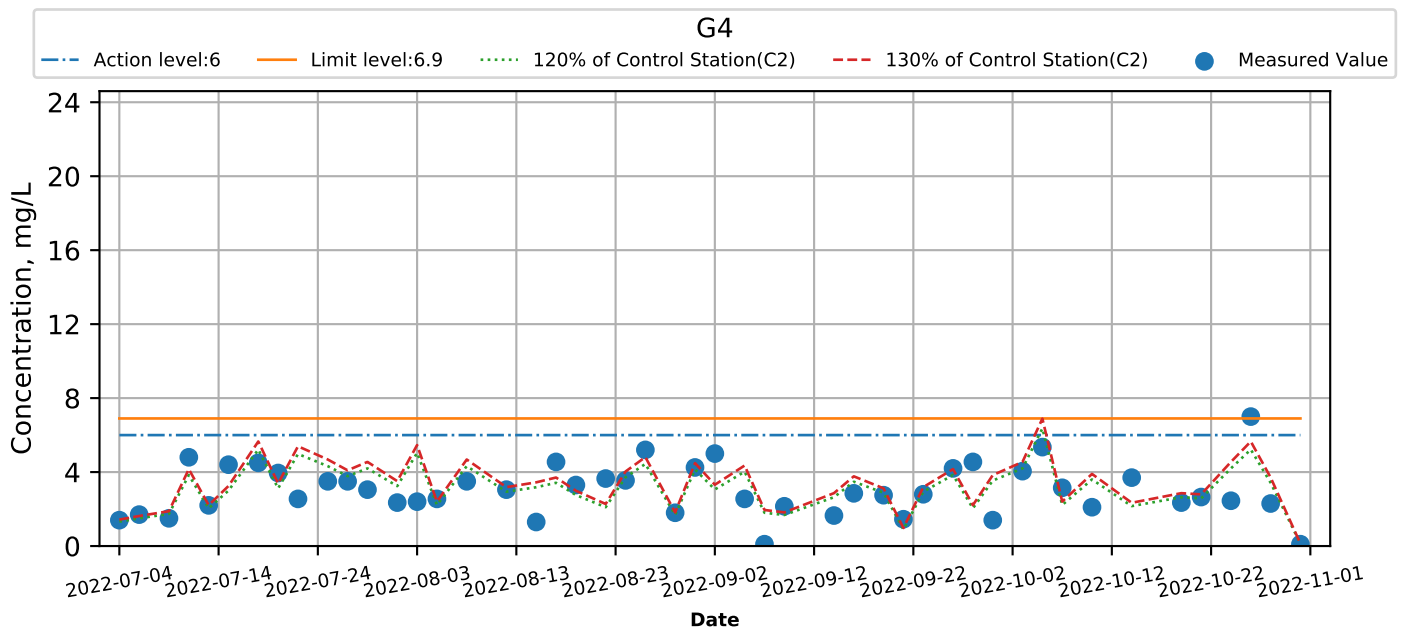
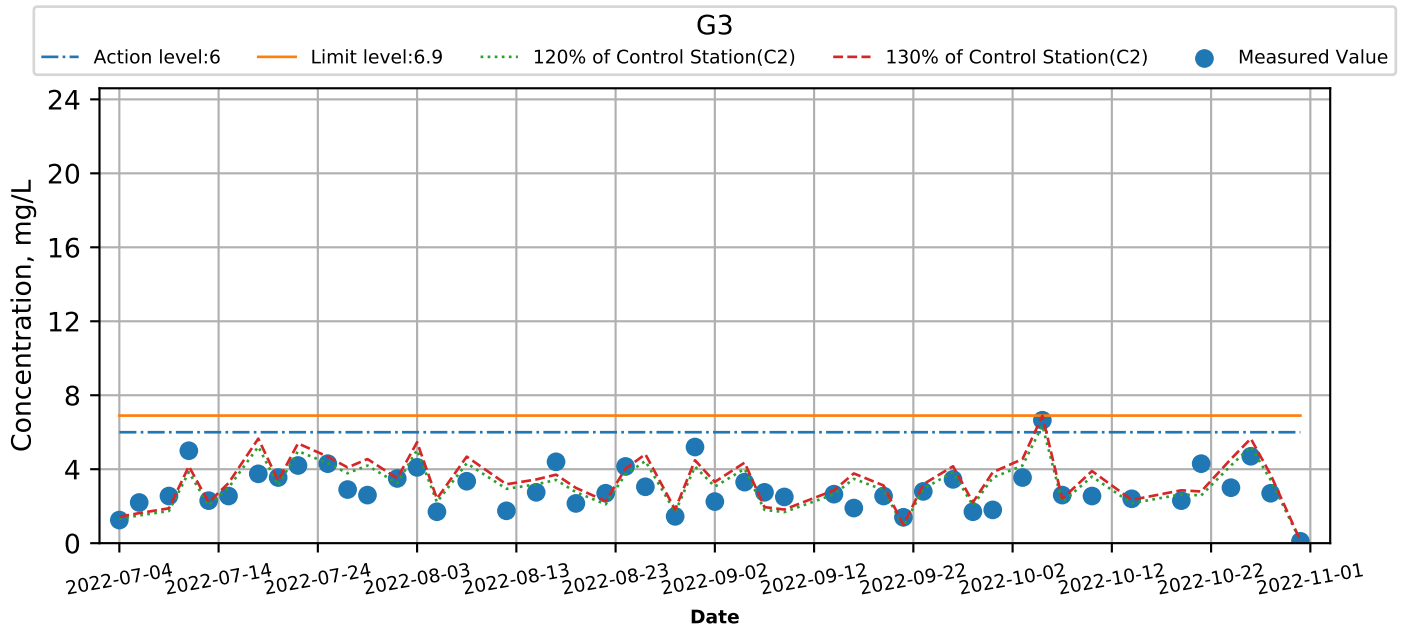
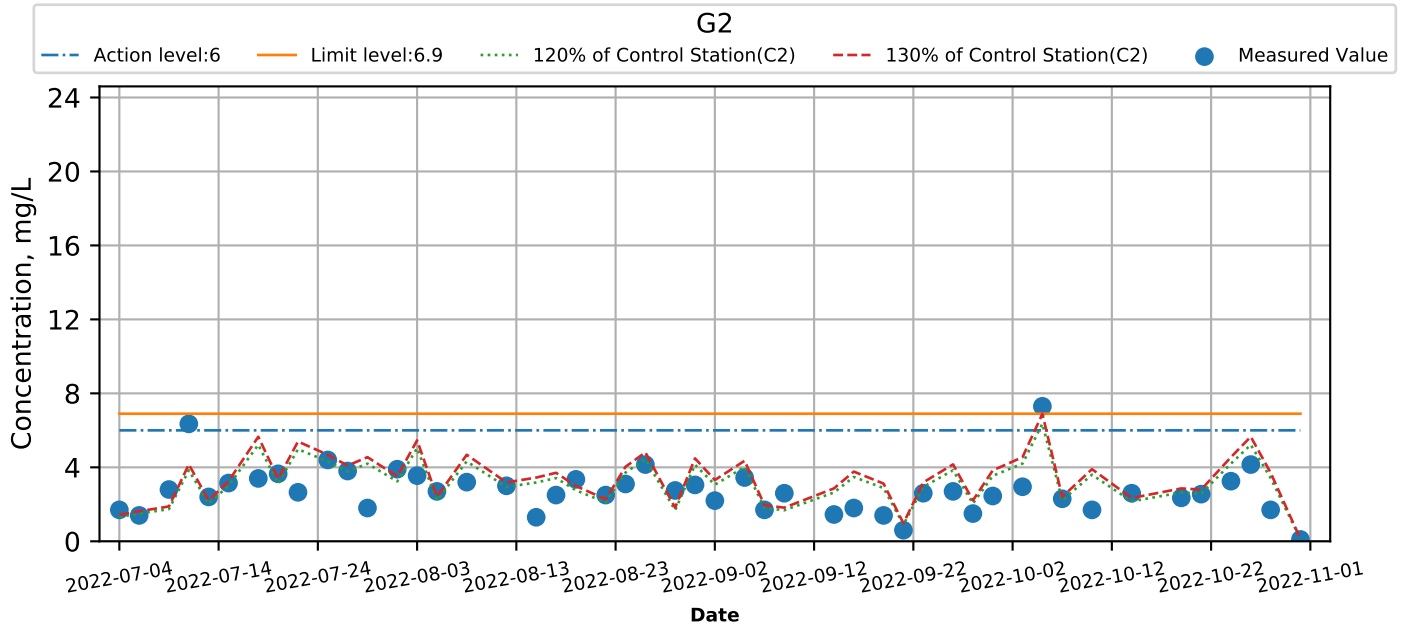
Graphical Presentation of Water Quality Monitoring Results (Jul-2022 to Oct-2022)

Suspended Solids (Surface) at Monitoring Stations during Mid-Ebb



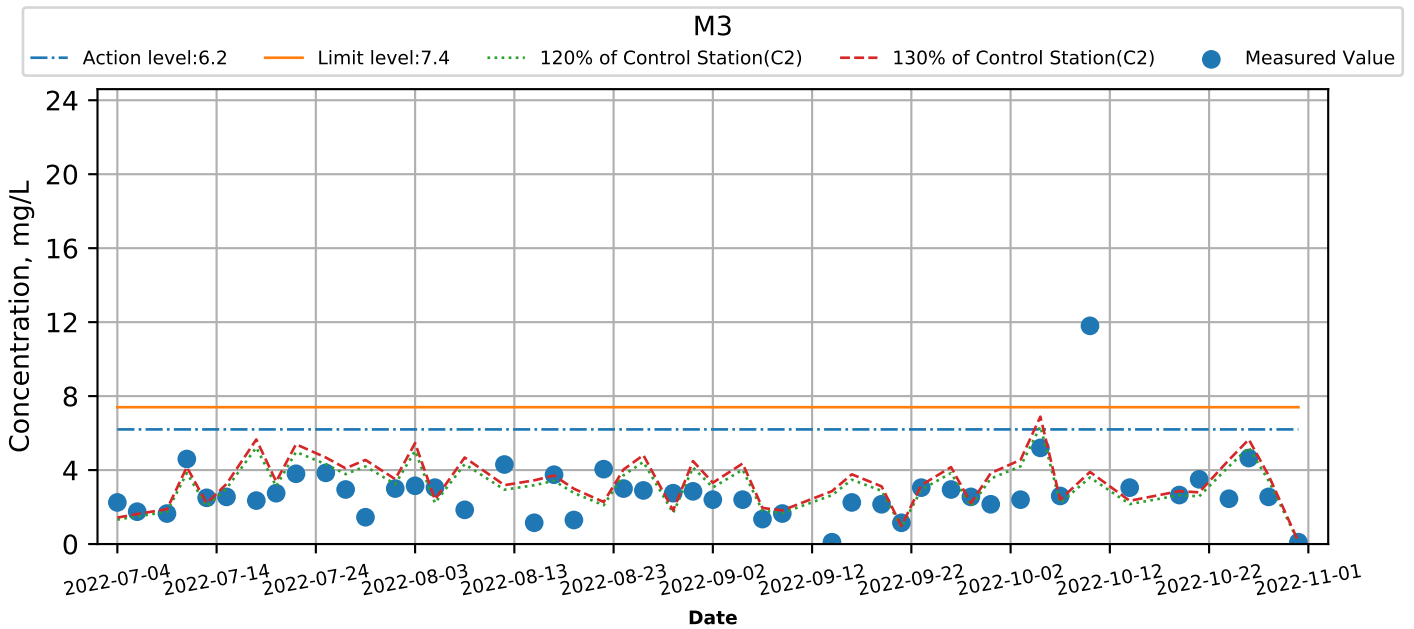
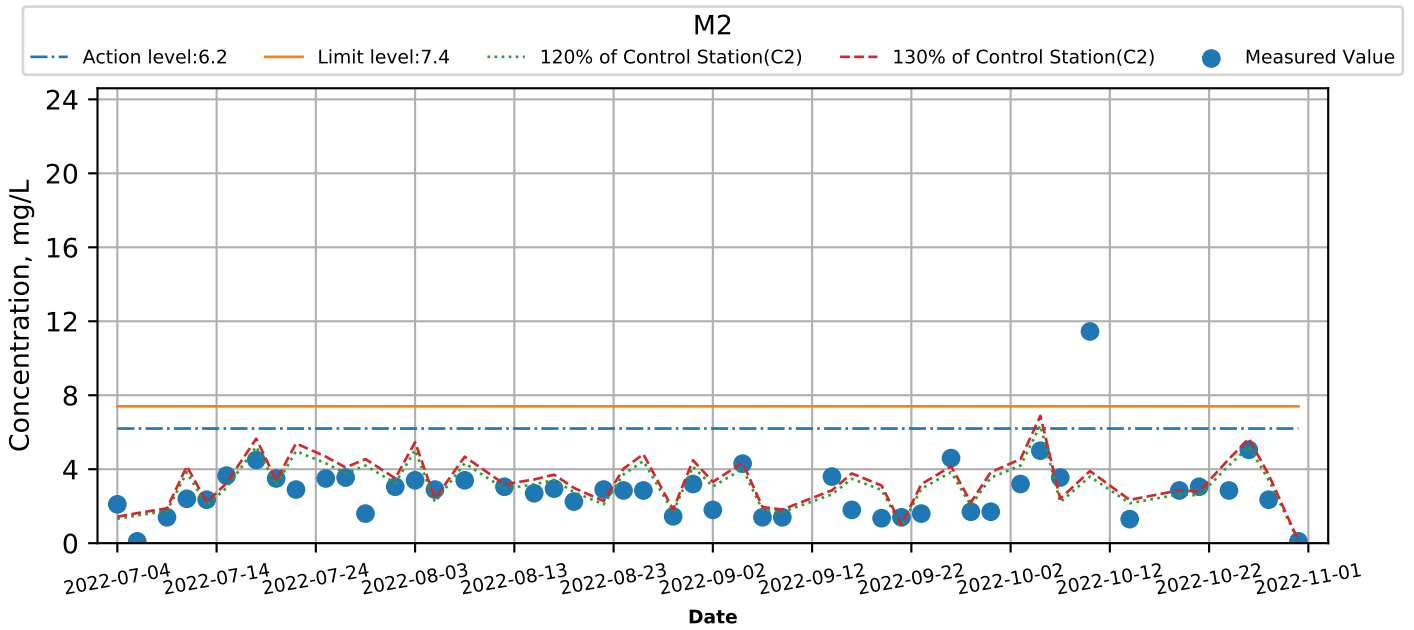
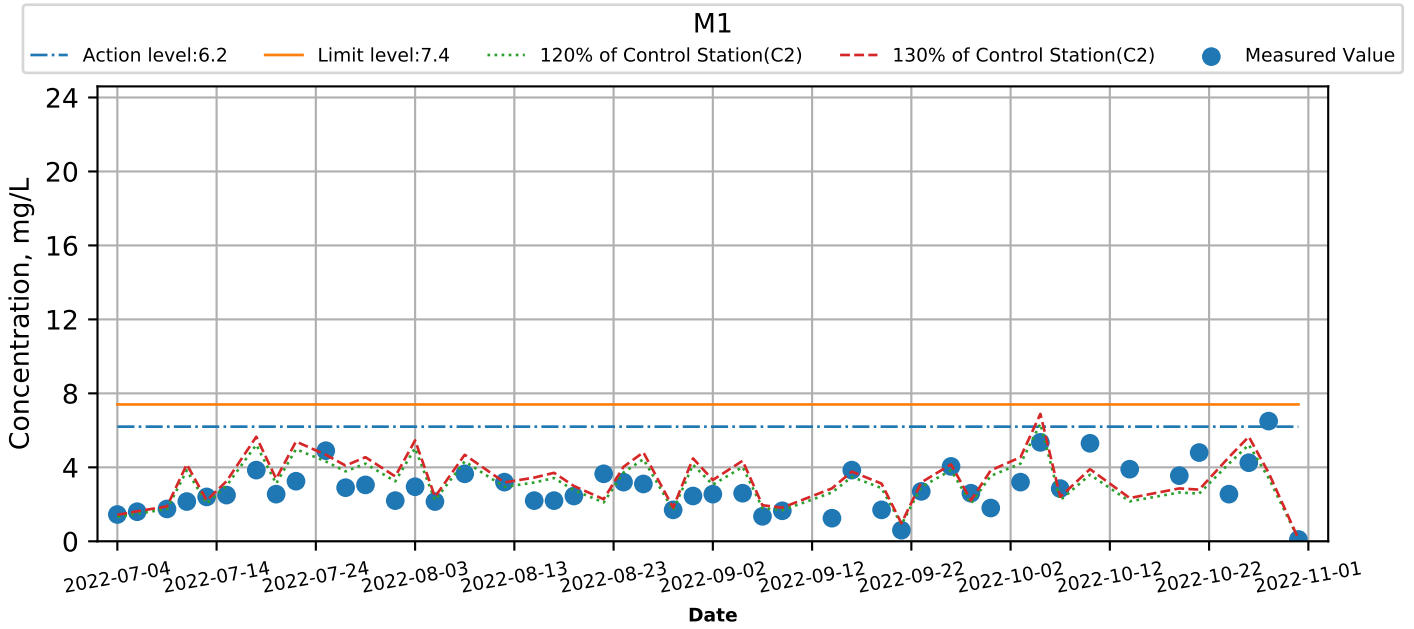
Graphical Presentation of Water Quality Monitoring Results (Jul-2022 to Oct-2022)

Suspended Solids (Surface) at Monitoring Stations during Mid-Ebb



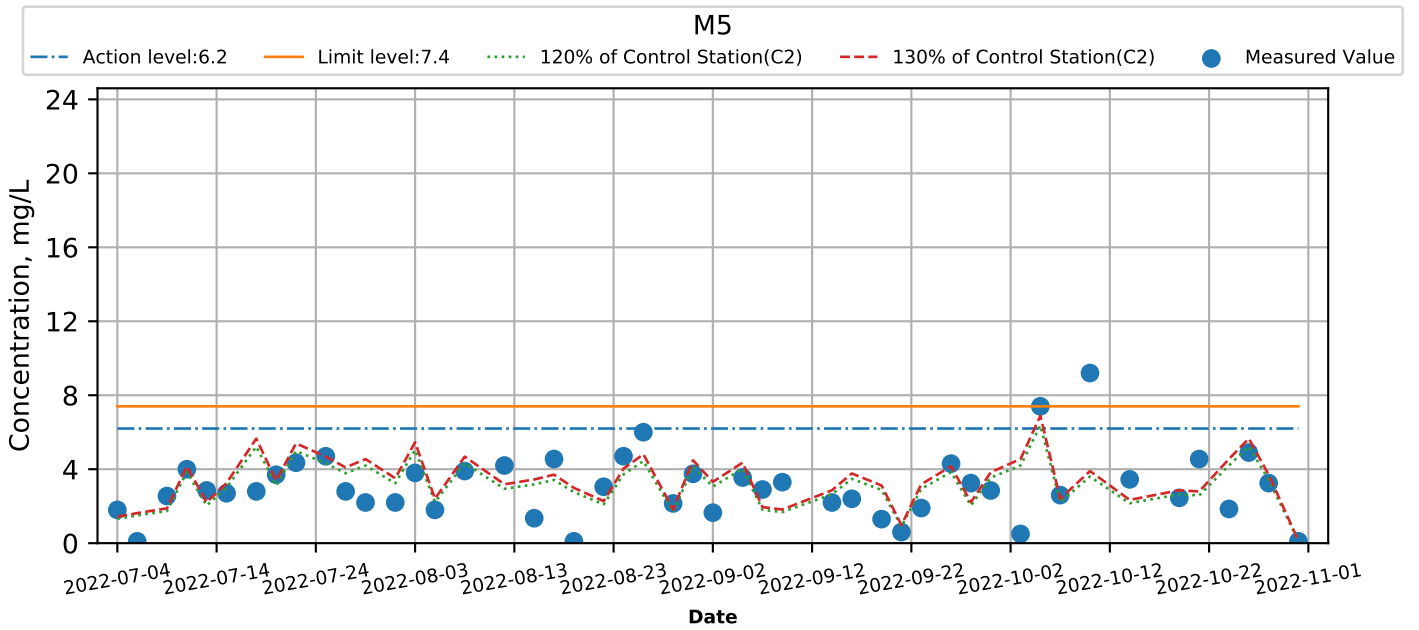
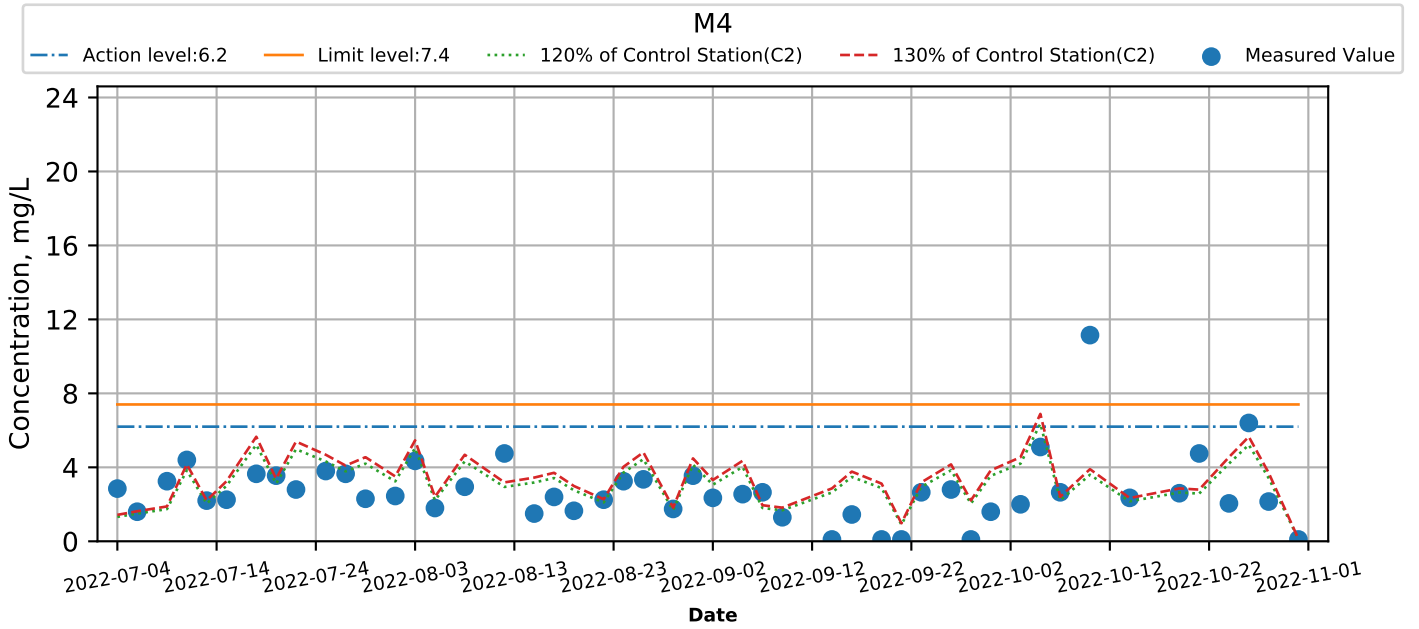
Graphical Presentation of Water Quality Monitoring Results (Jul-2022 to Oct-2022)

Suspended Solids (Surface) at Monitoring Stations during Mid-Ebb



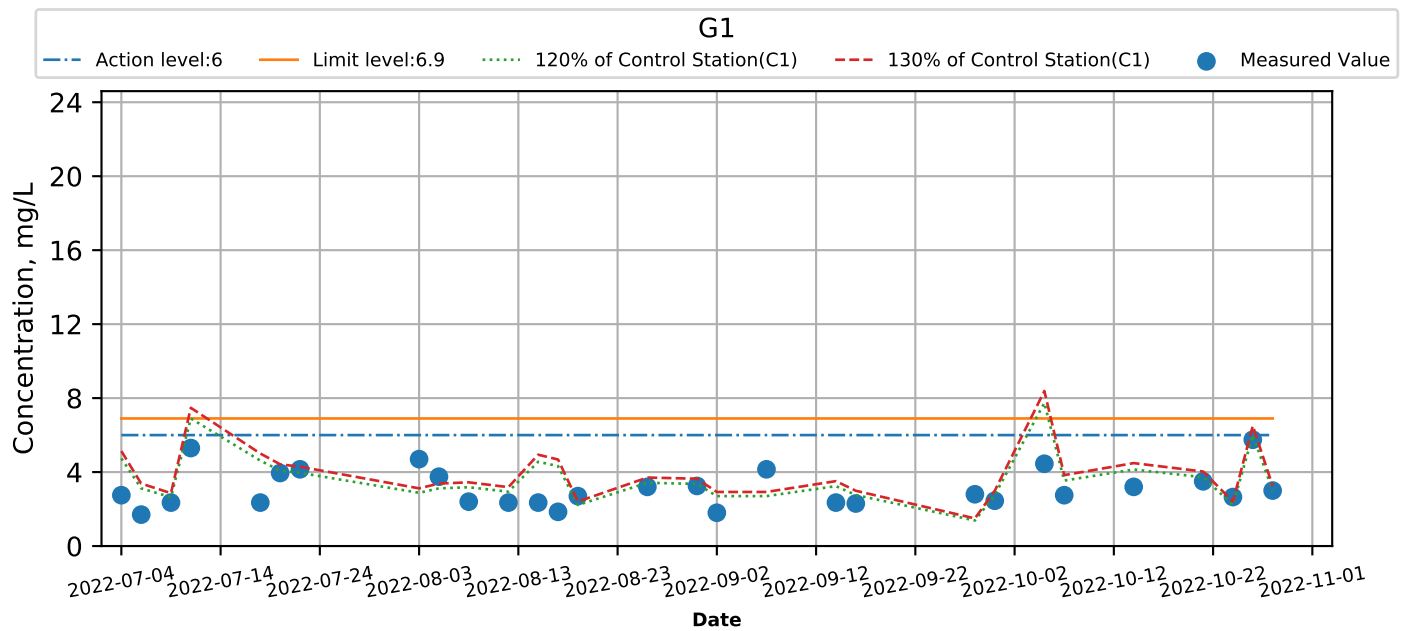
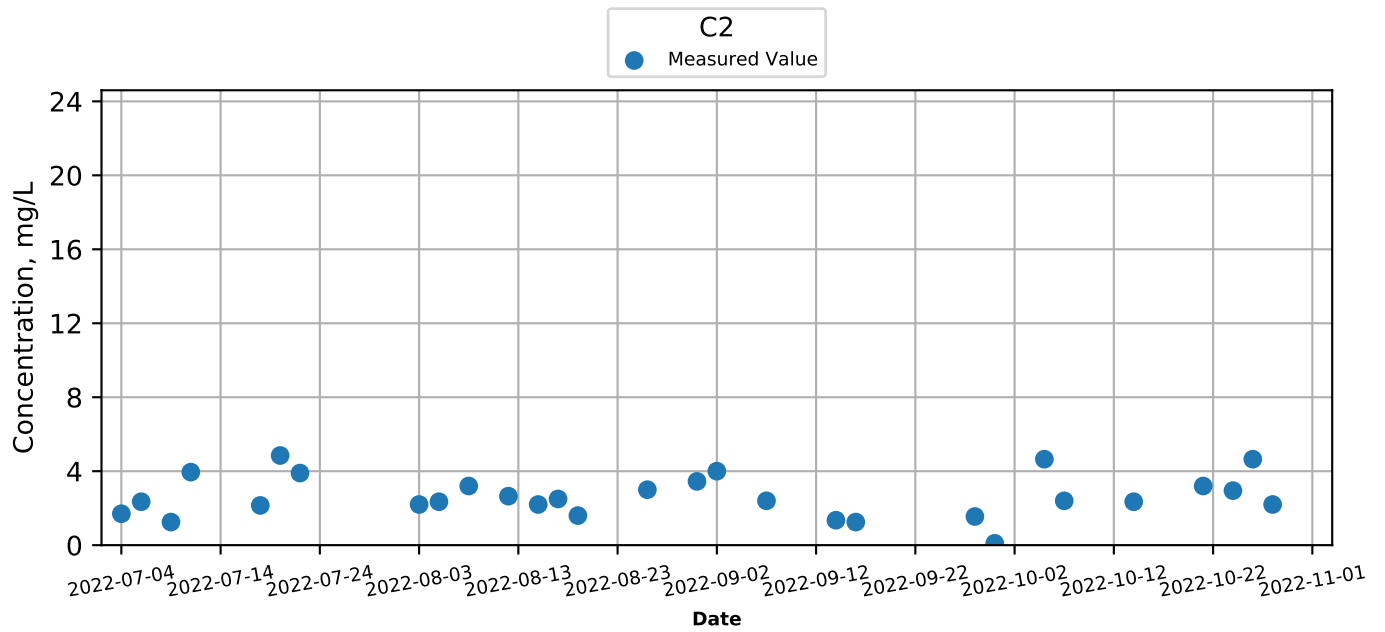
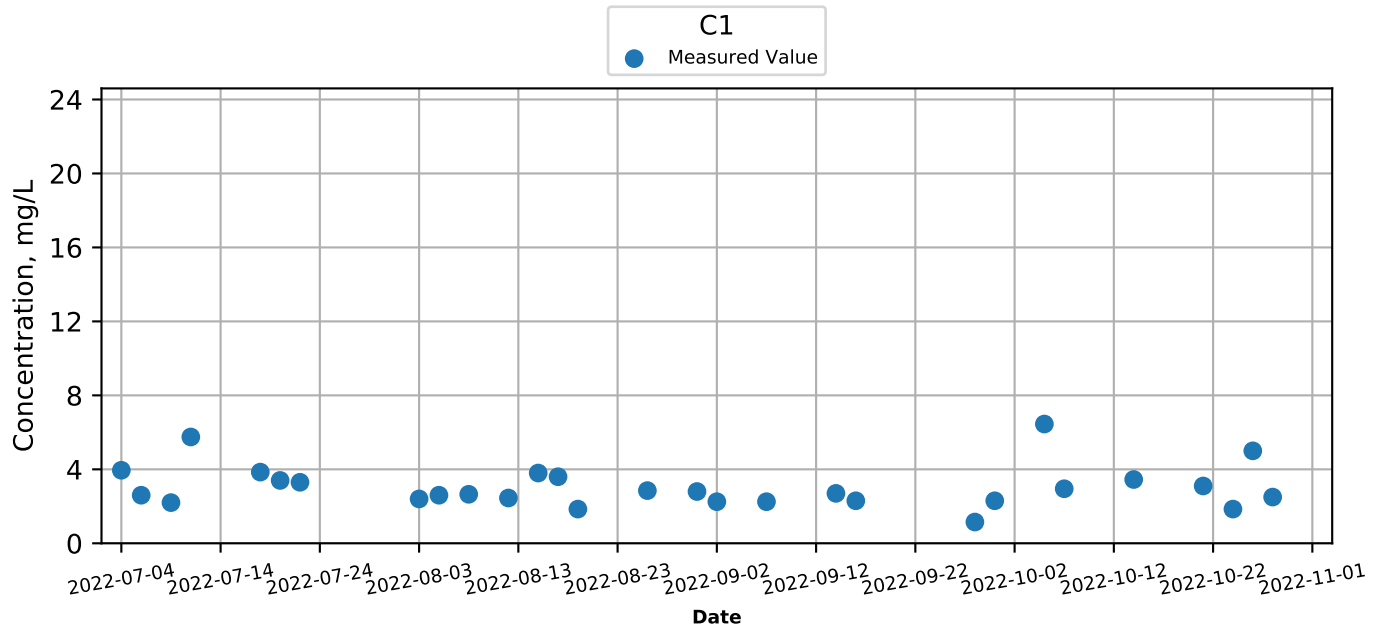
Graphical Presentation of Water Quality Monitoring Results (Jul-2022 to Oct-2022)

Suspended Solids (Surface) at Monitoring Stations during Mid-Ebb



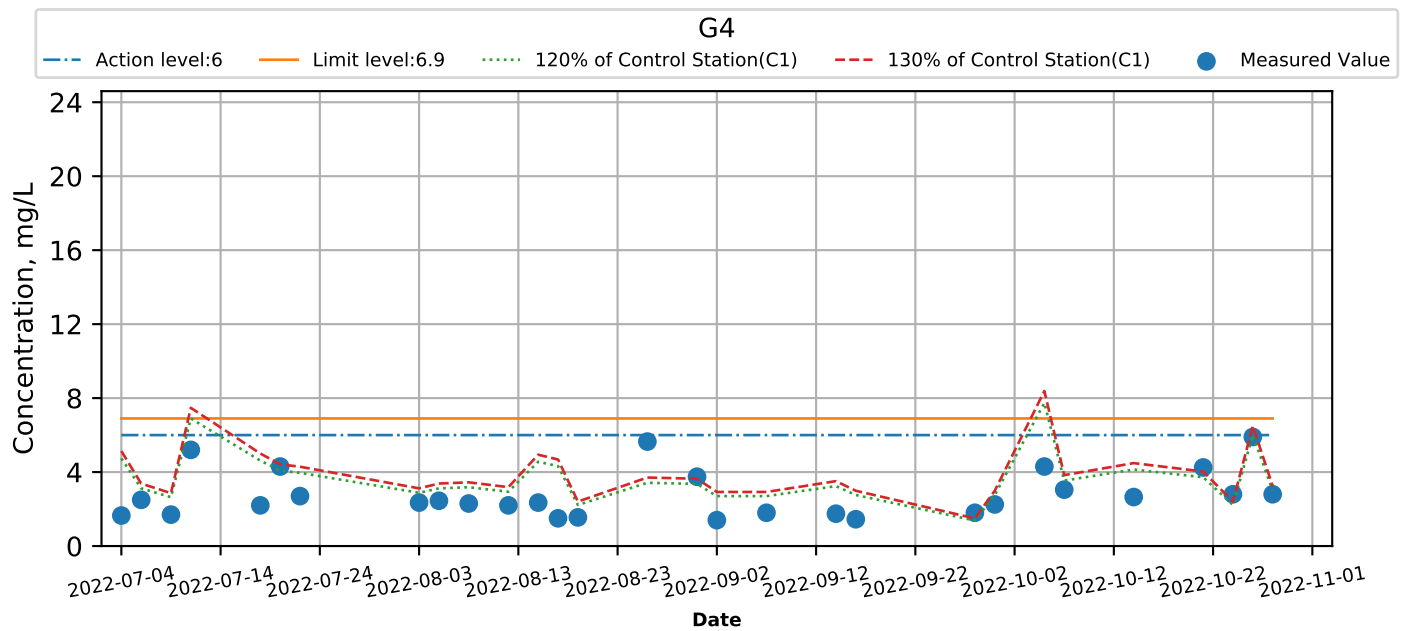
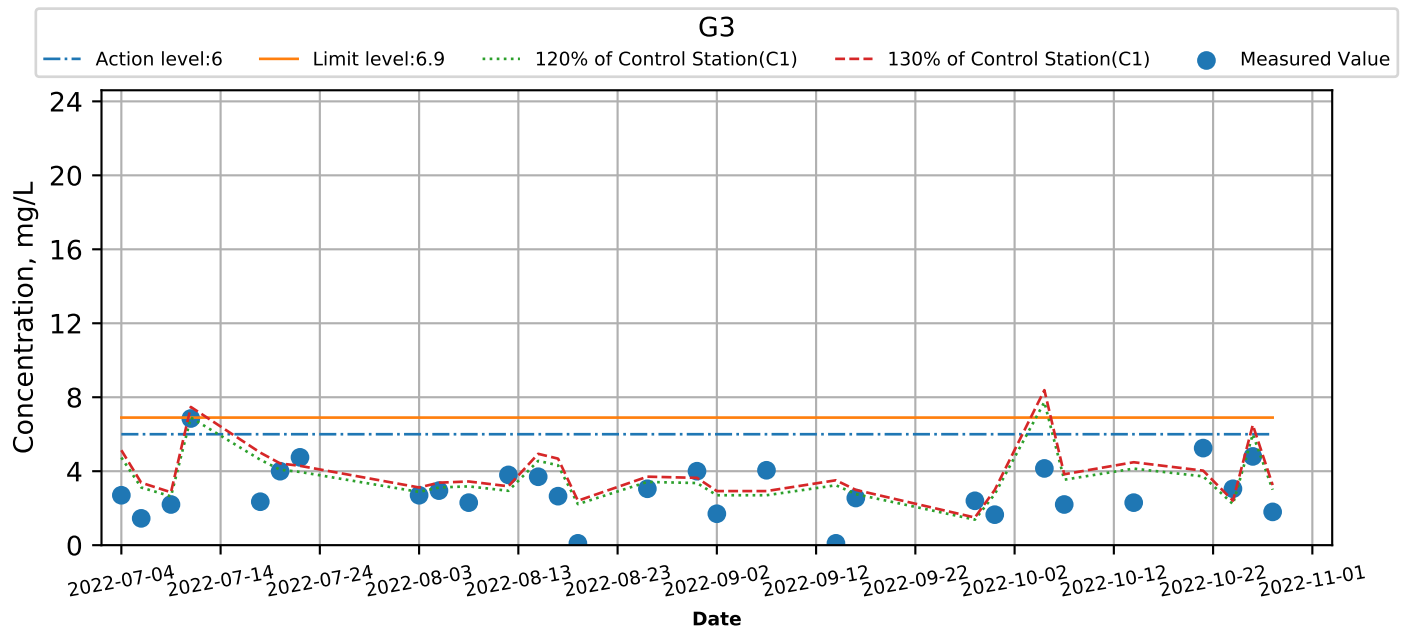
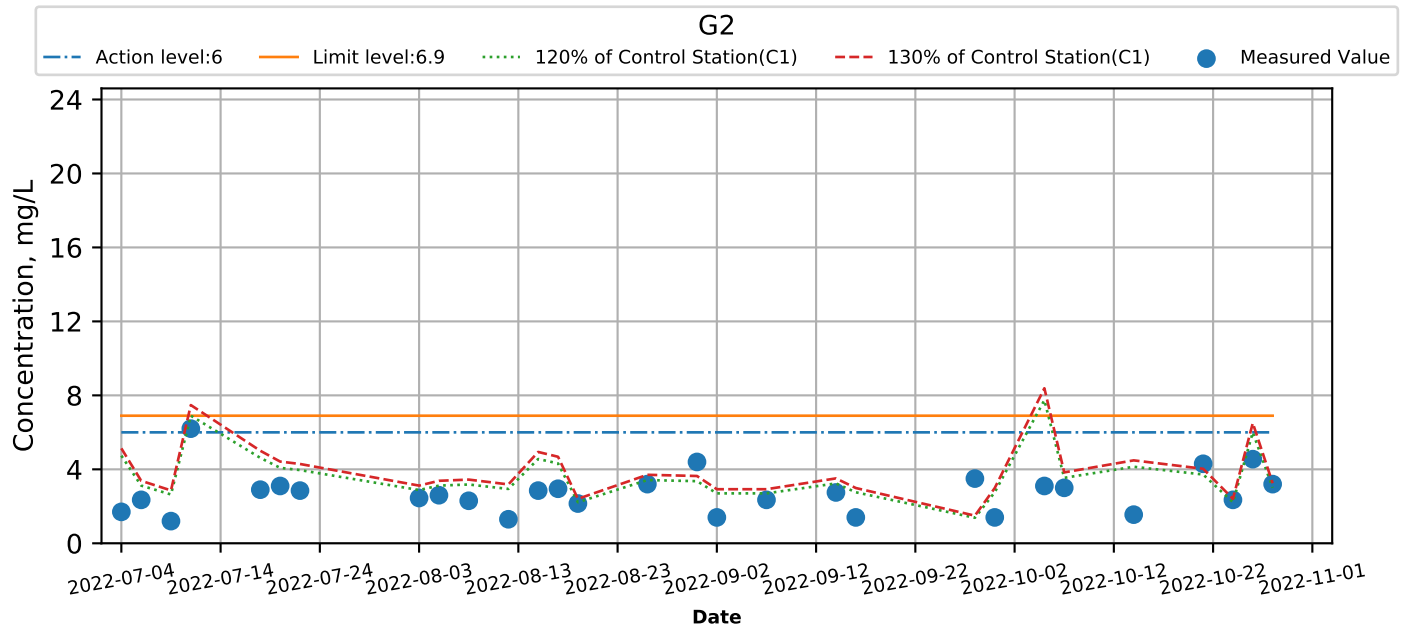
Graphical Presentation of Water Quality Monitoring Results (Jul-2022 to Oct-2022)

Suspended Solids (Surface) at Monitoring Stations during Mid-Flood



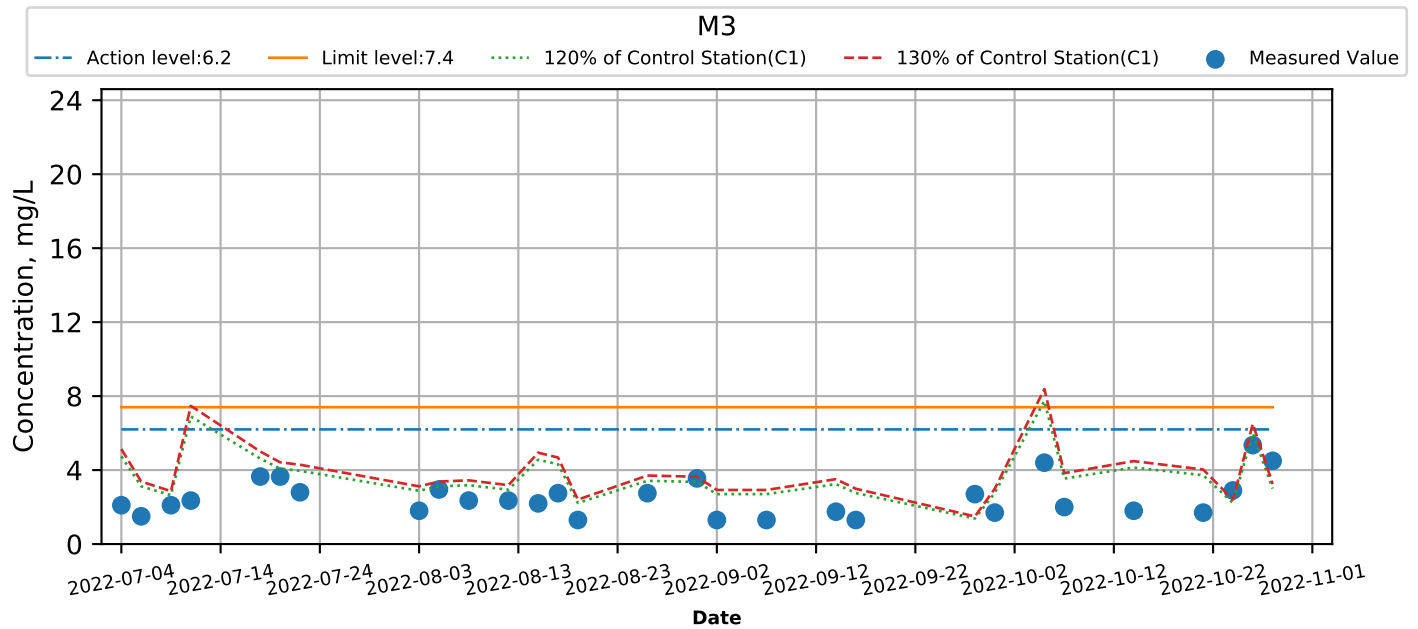
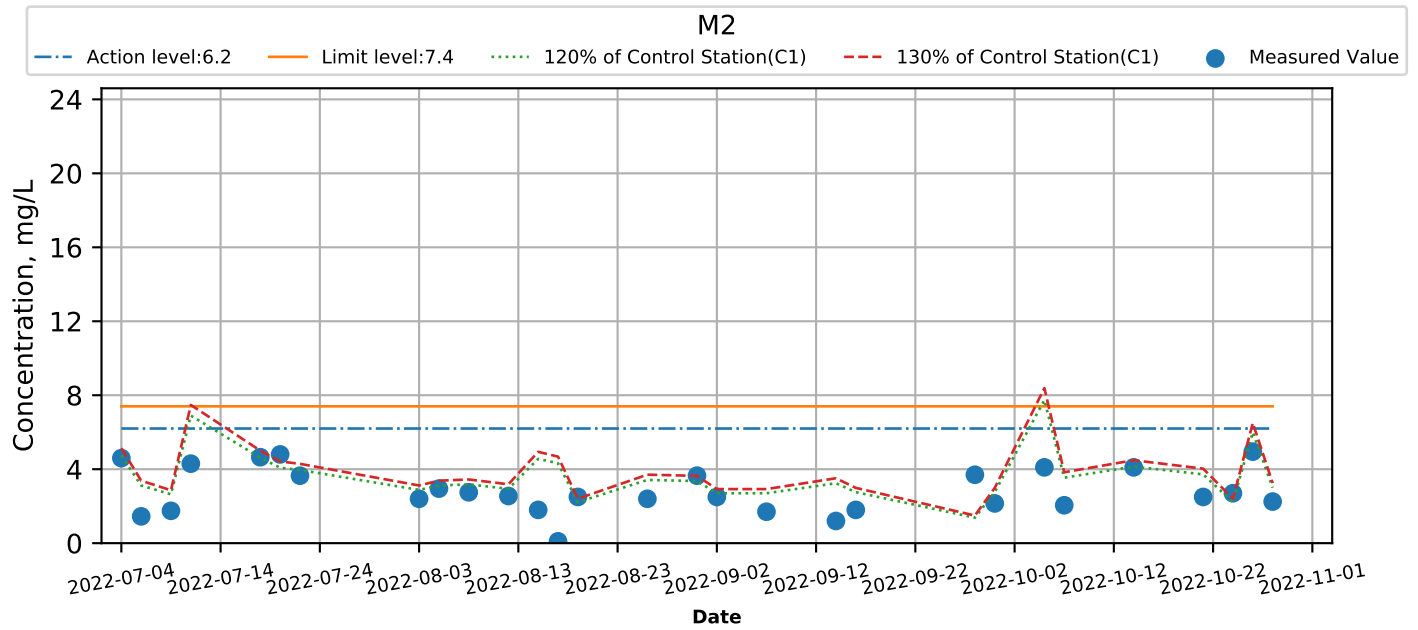
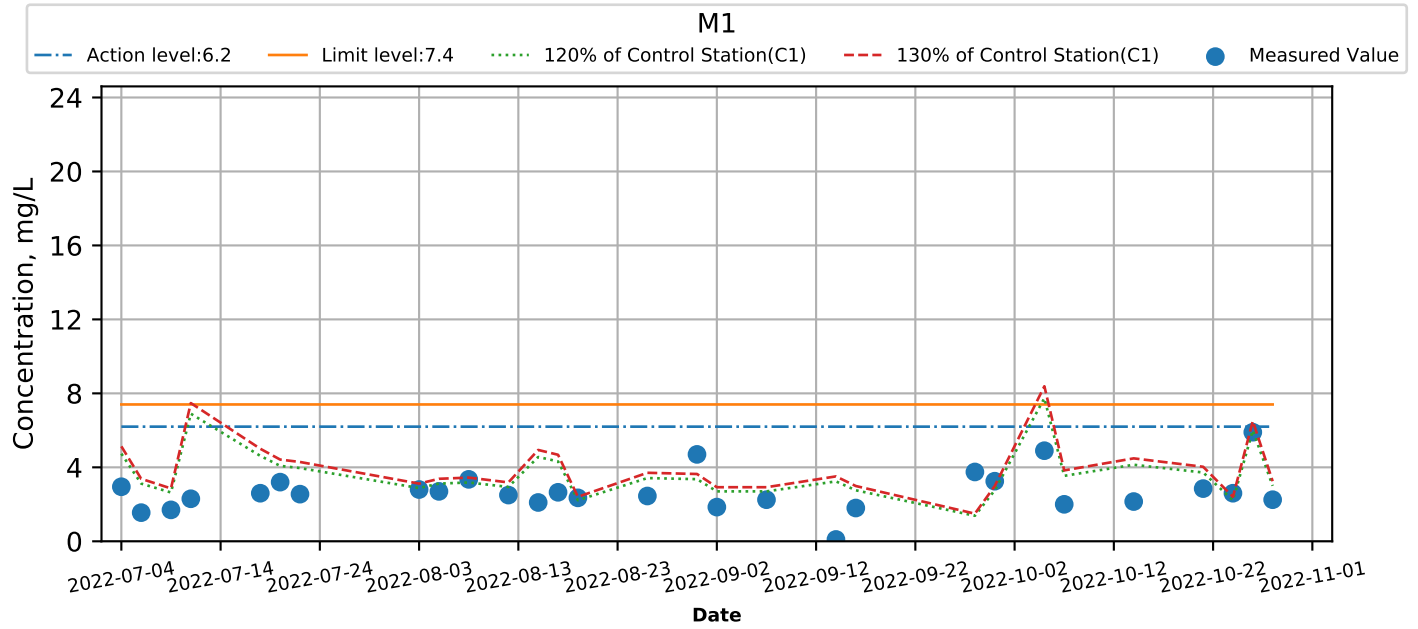
Graphical Presentation of Water Quality Monitoring Results (Jul-2022 to Oct-2022)

Suspended Solids (Surface) at Monitoring Stations during Mid-Flood



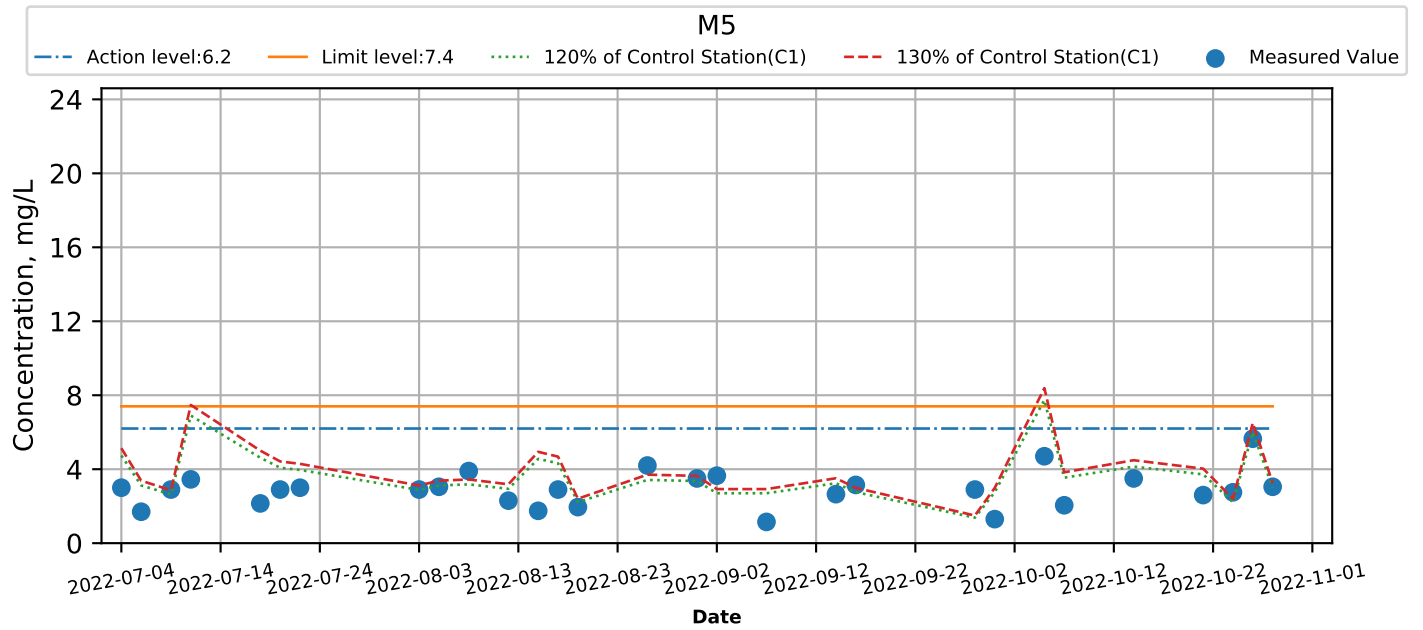
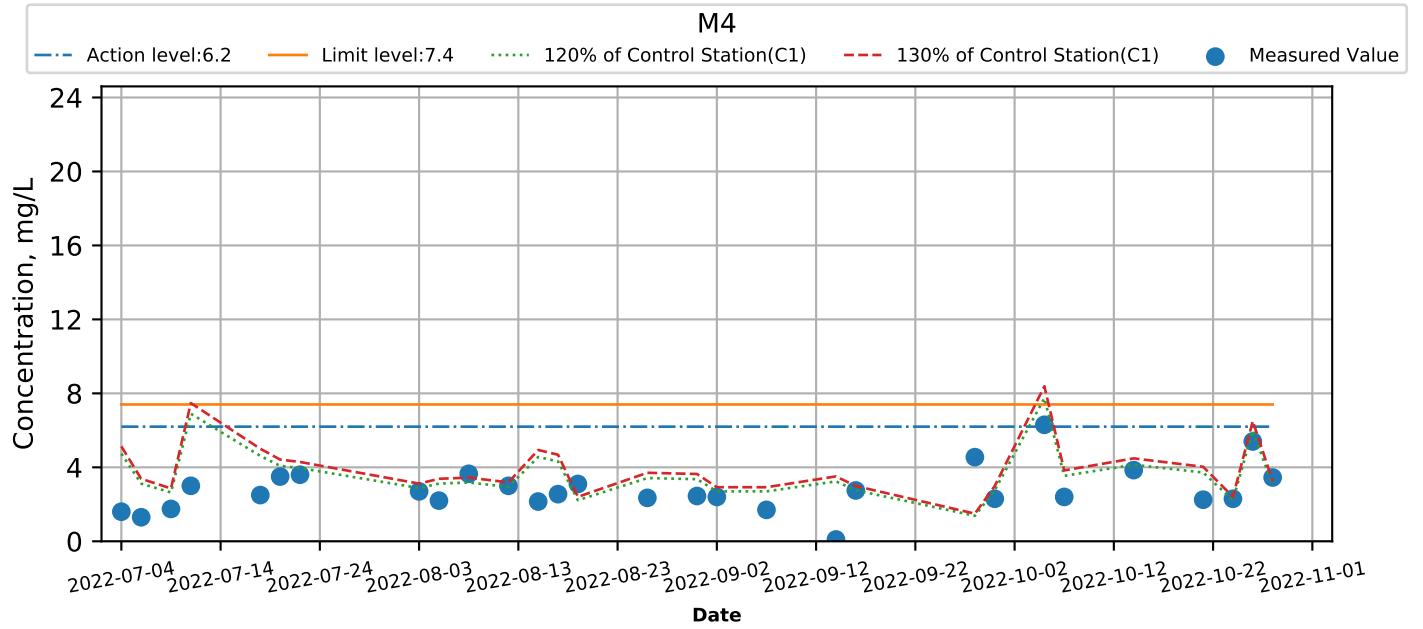
Graphical Presentation of Water Quality Monitoring Results (Jul-2022 to Oct-2022)

Suspended Solids (Surface) at Monitoring Stations during Mid-Flood



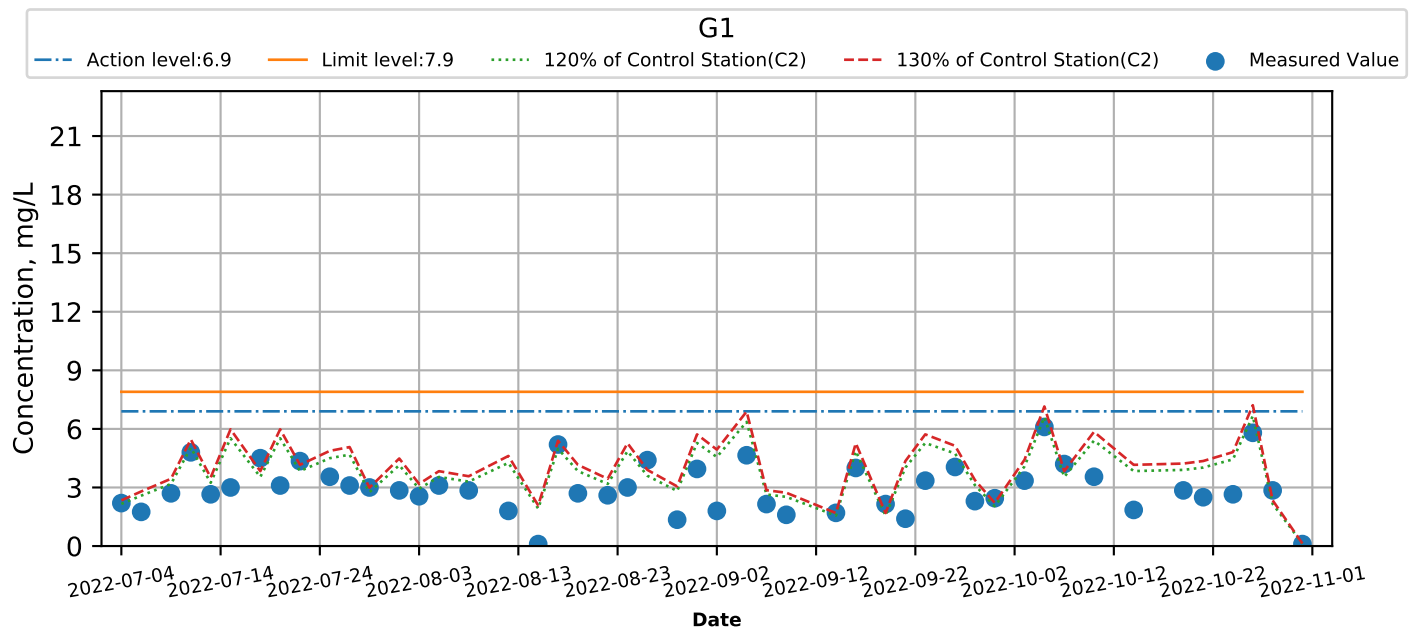
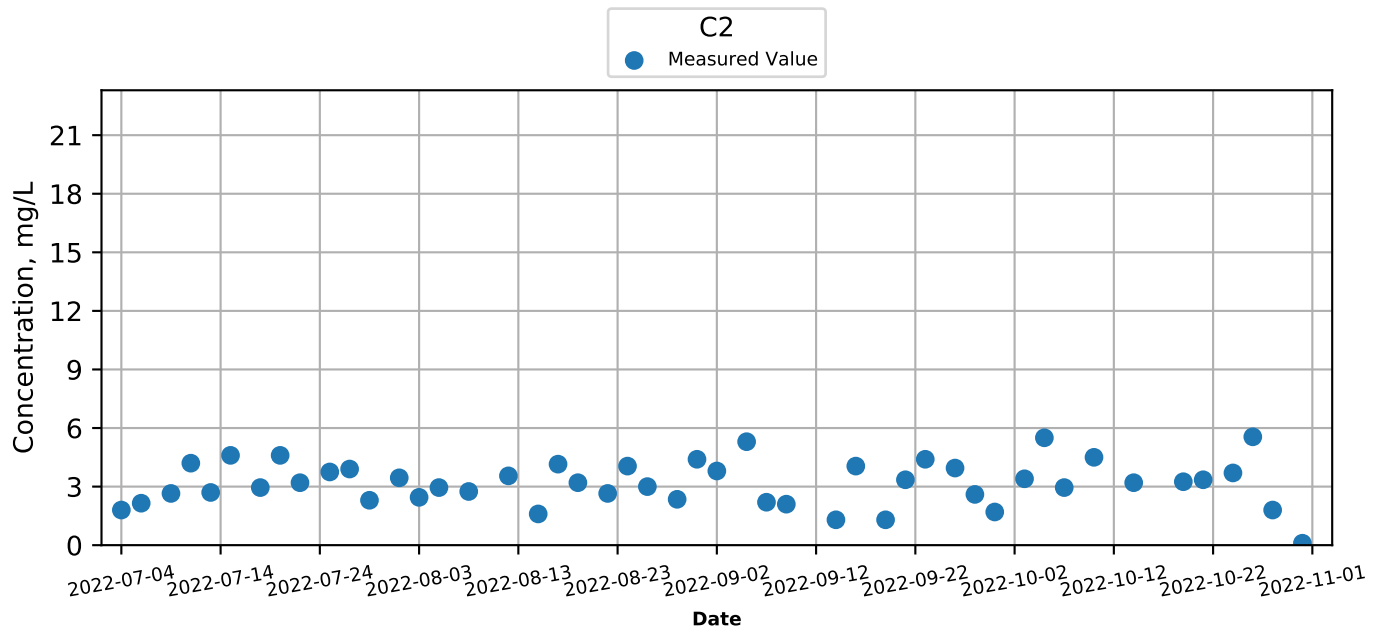
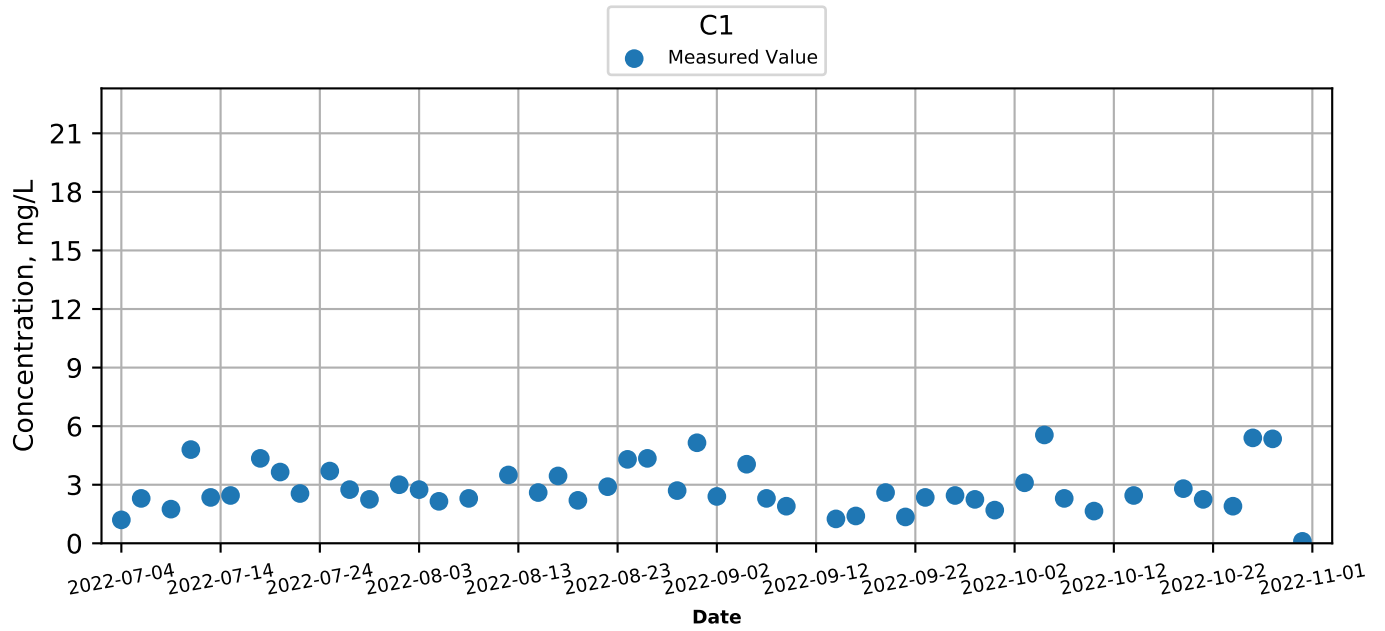
Graphical Presentation of Water Quality Monitoring Results (Jul-2022 to Oct-2022)

Suspended Solids (Surface) at Monitoring Stations during Mid-Flood



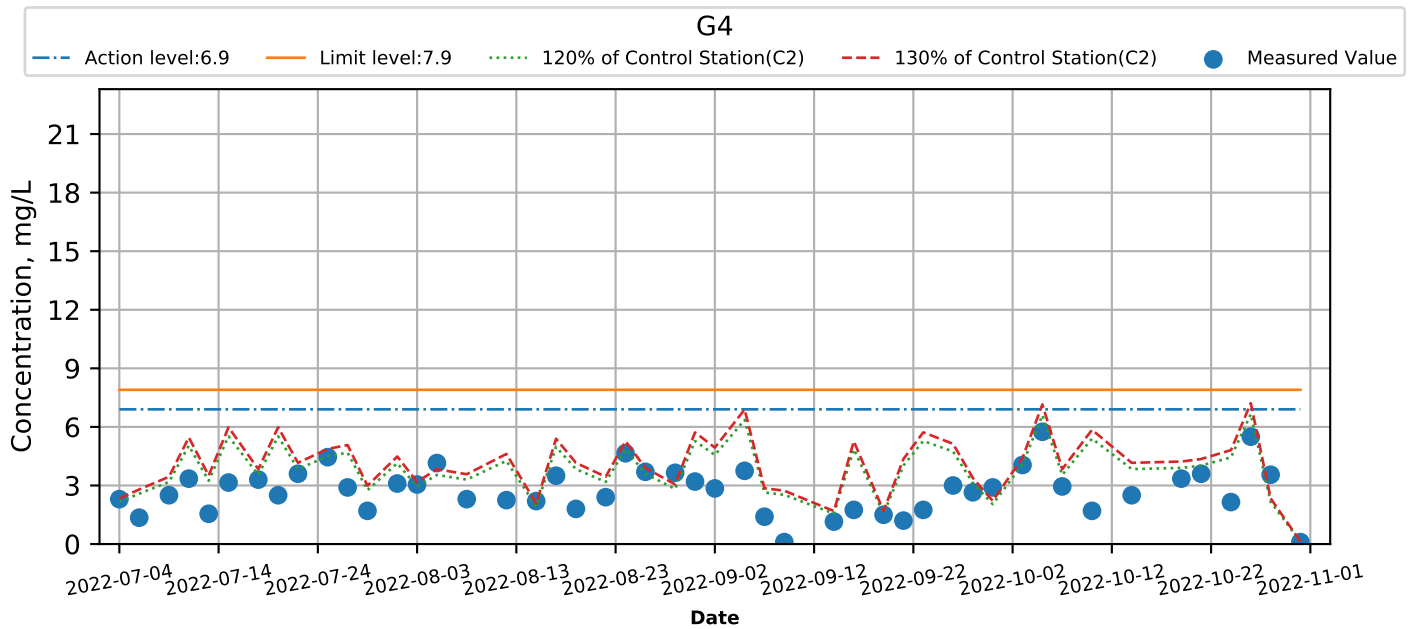
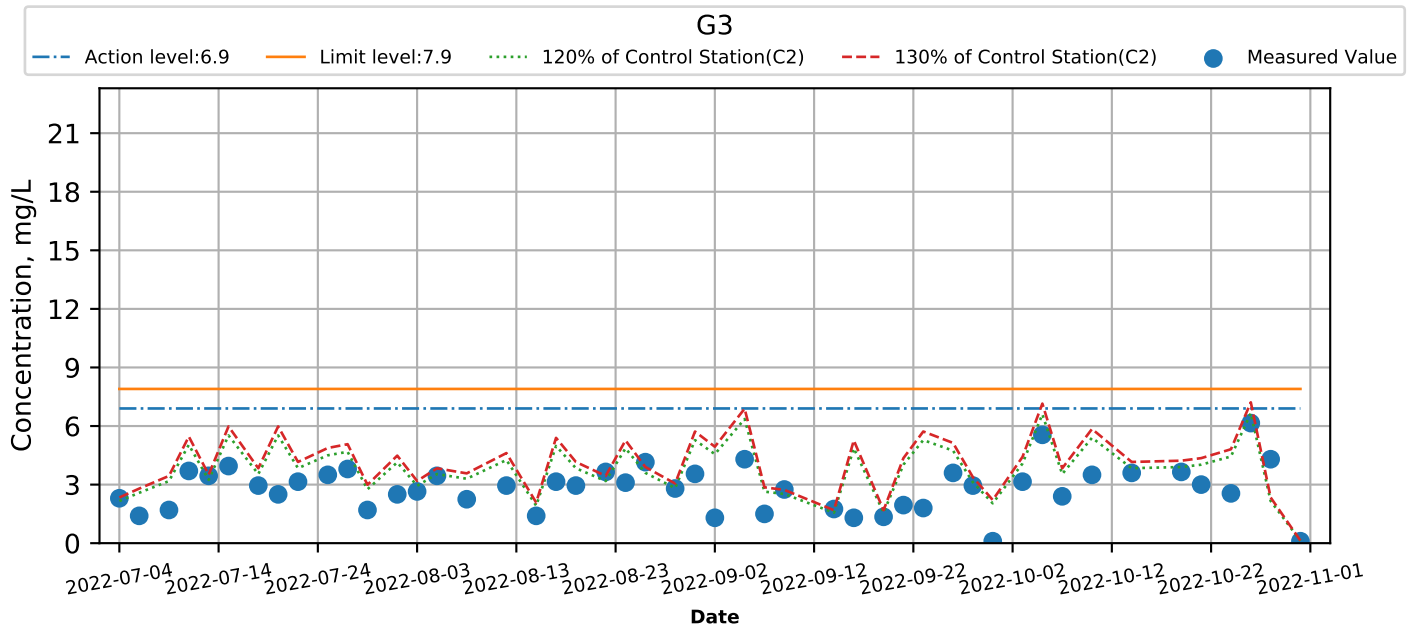
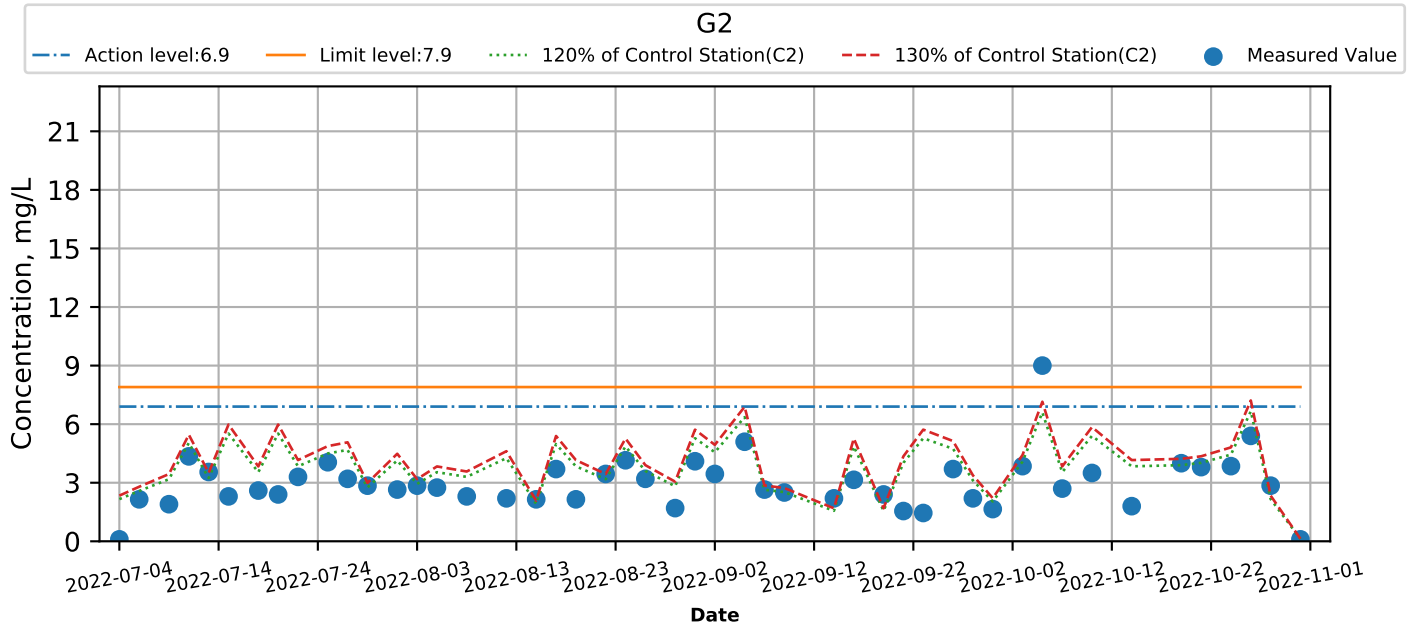
Graphical Presentation of Water Quality Monitoring Results (Jul-2022 to Oct-2022)

Suspended Solids (Bottom) at Monitoring Stations during Mid-Ebb



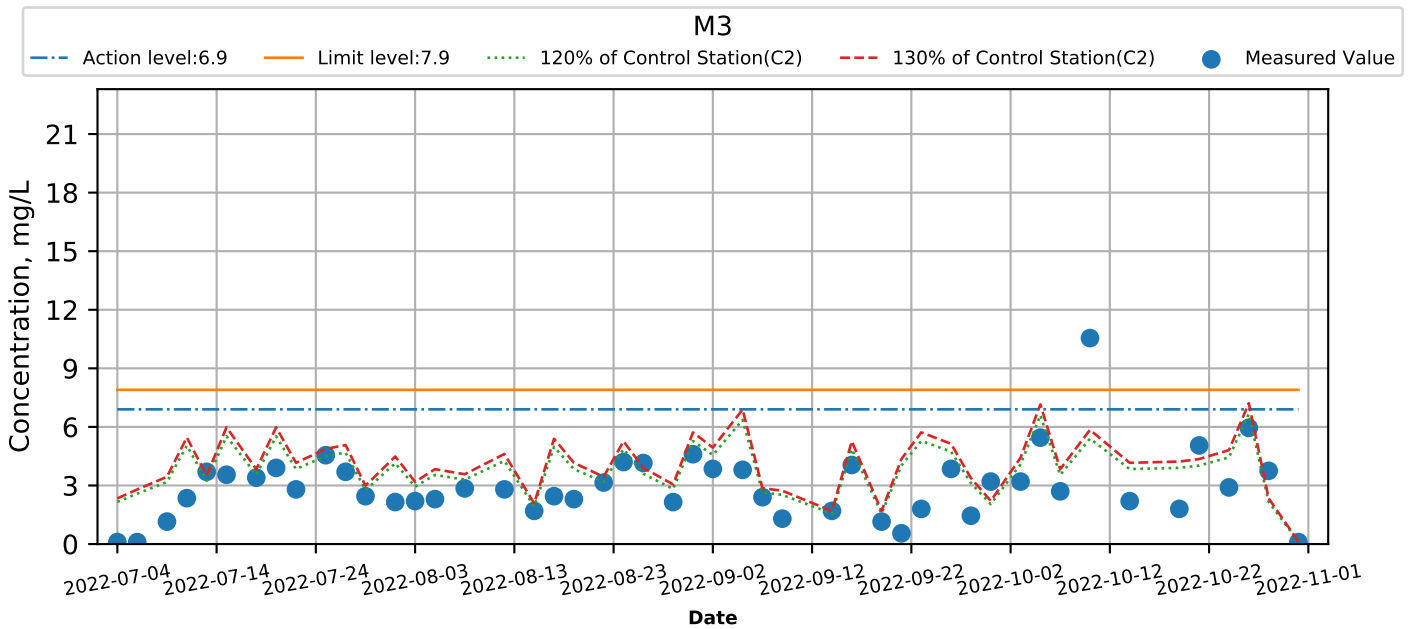
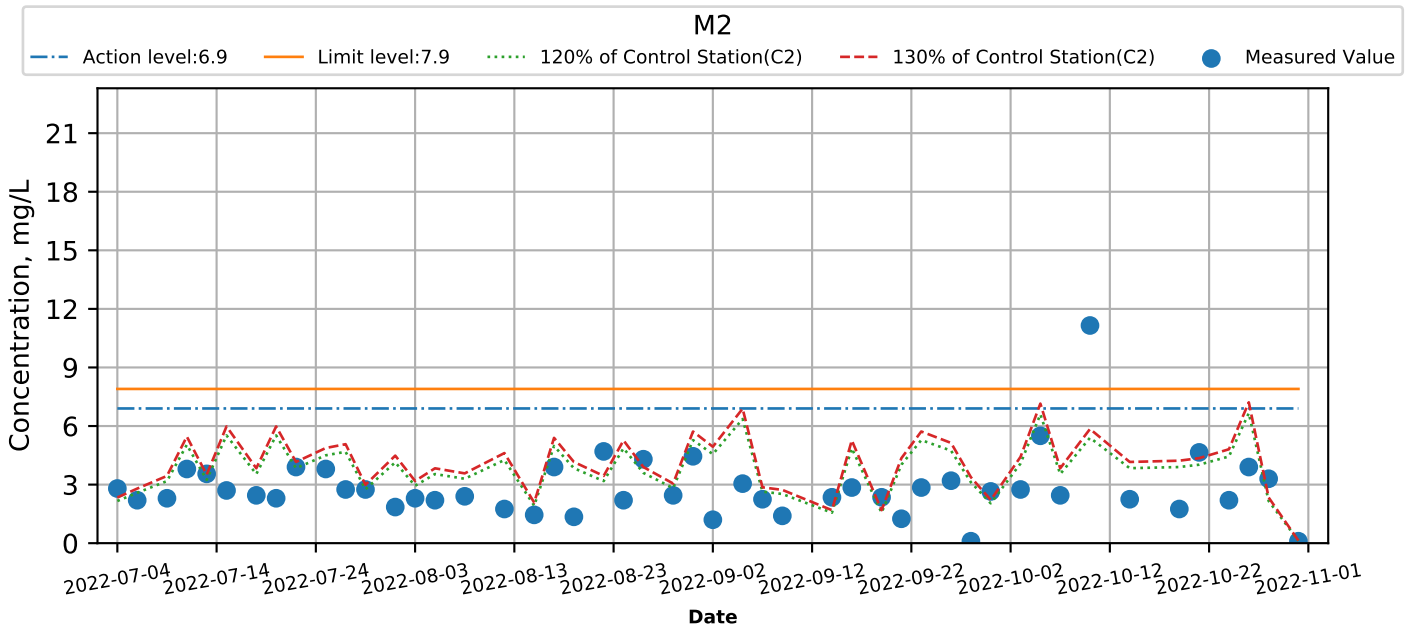
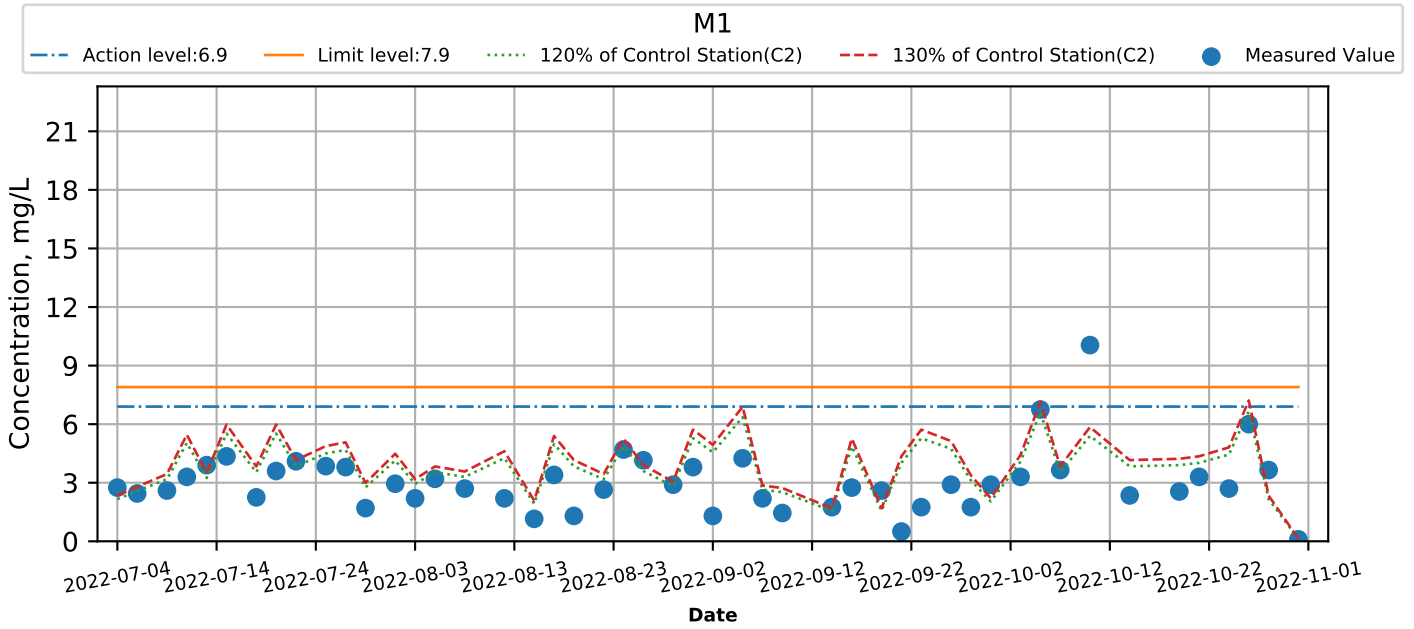
Graphical Presentation of Water Quality Monitoring Results (Jul-2022 to Oct-2022)

Suspended Solids (Bottom) at Monitoring Stations during Mid-Ebb



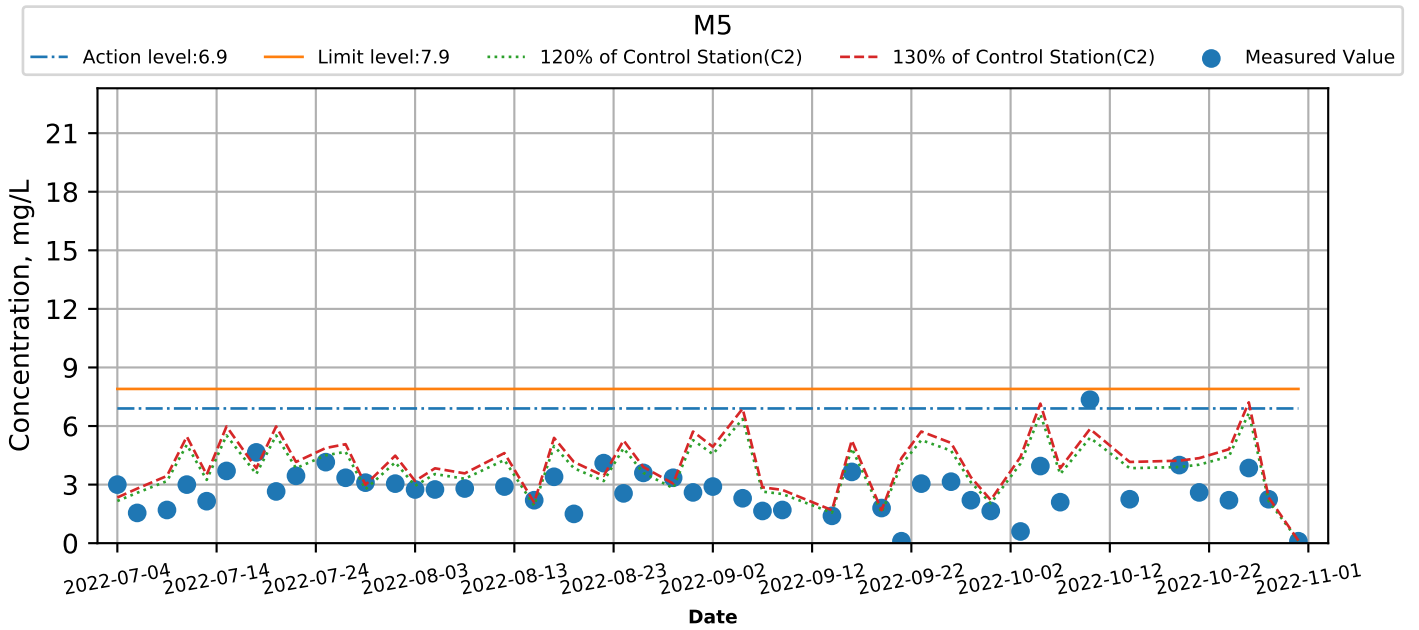
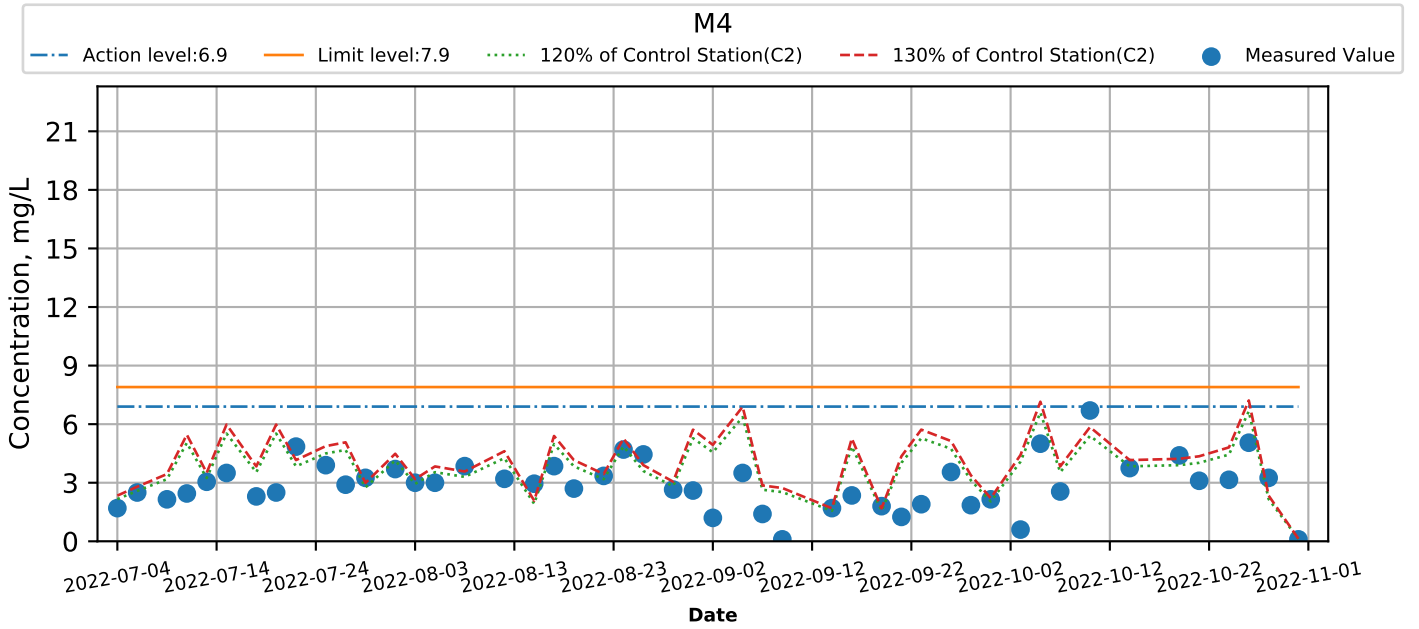
Graphical Presentation of Water Quality Monitoring Results (Jul-2022 to Oct-2022)

Suspended Solids (Bottom) at Monitoring Stations during Mid-Ebb



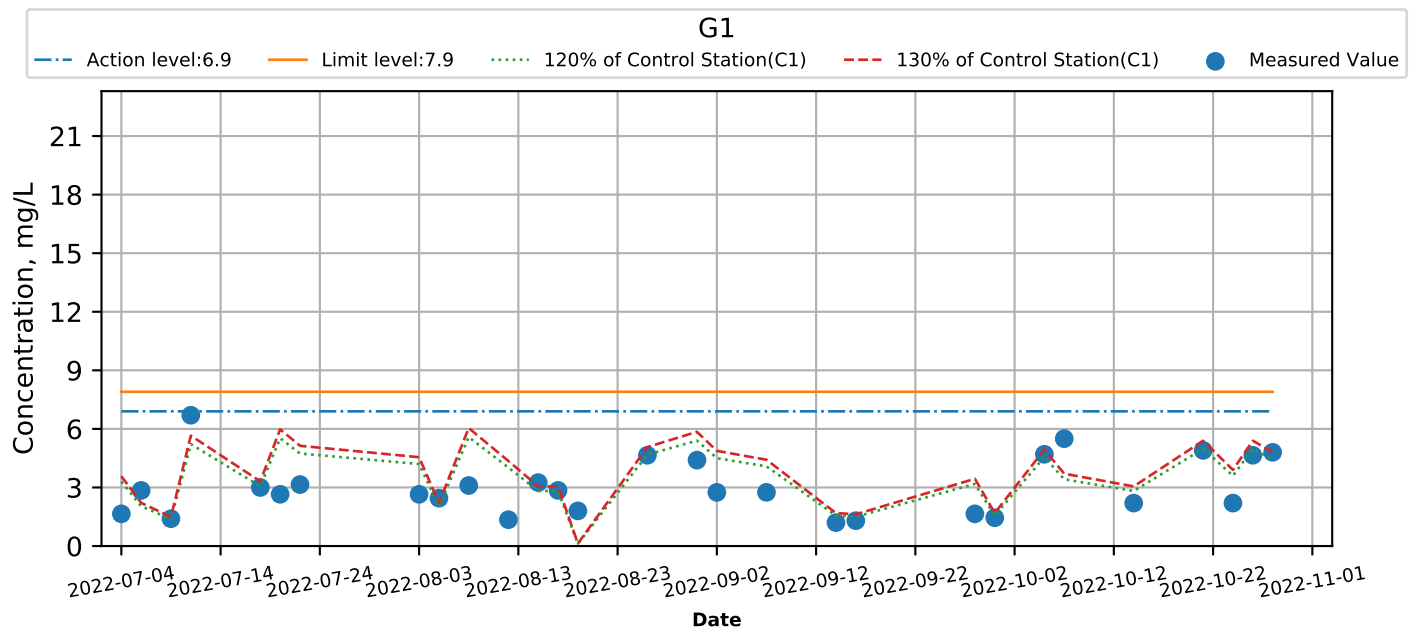
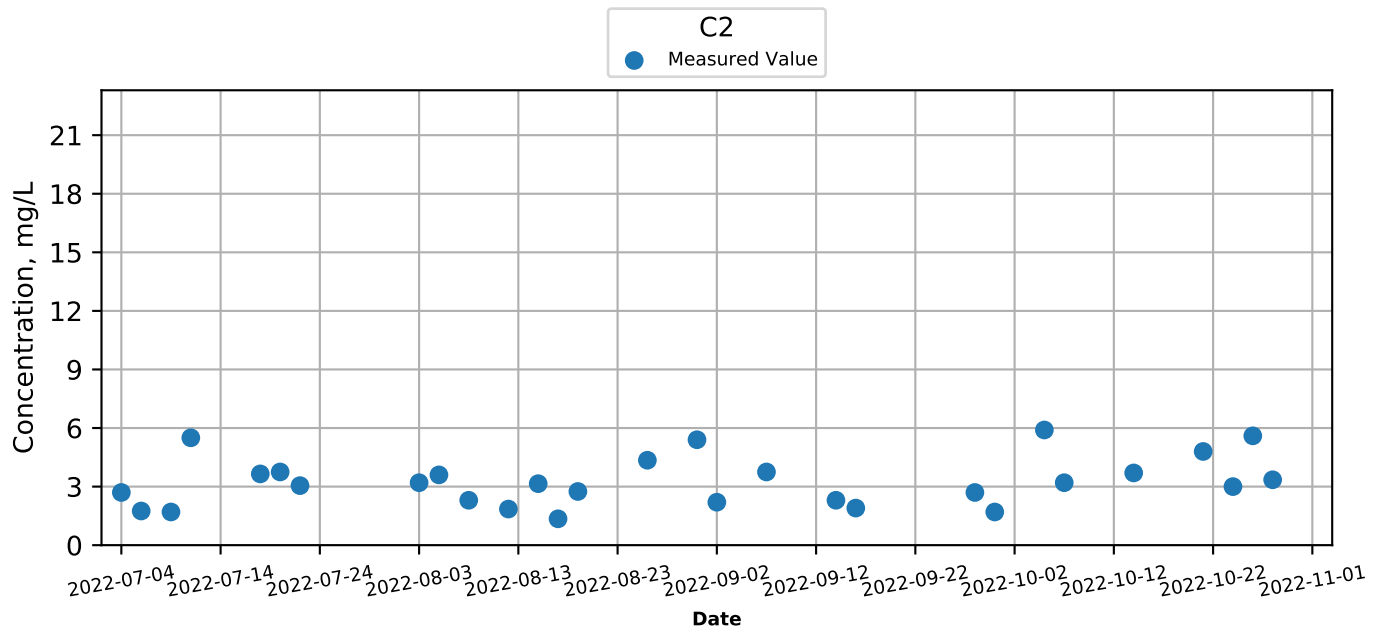
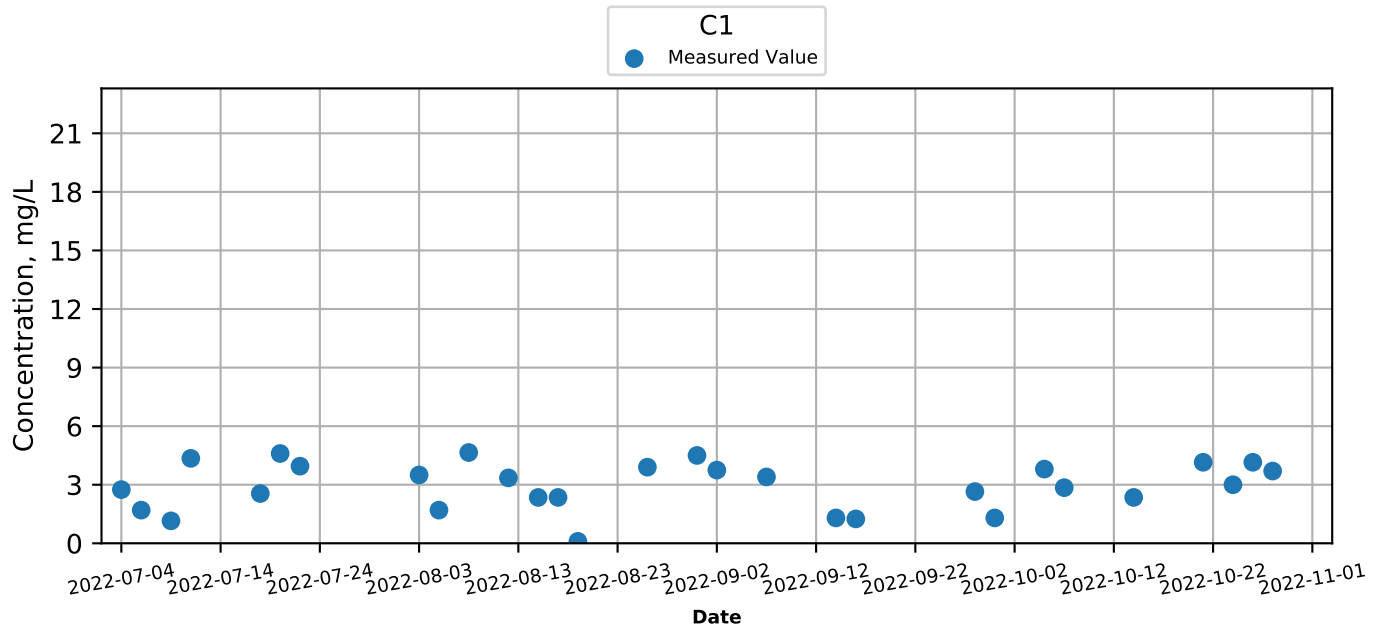
Graphical Presentation of Water Quality Monitoring Results (Jul-2022 to Oct-2022)

Suspended Solids (Bottom) at Monitoring Stations during Mid-Ebb



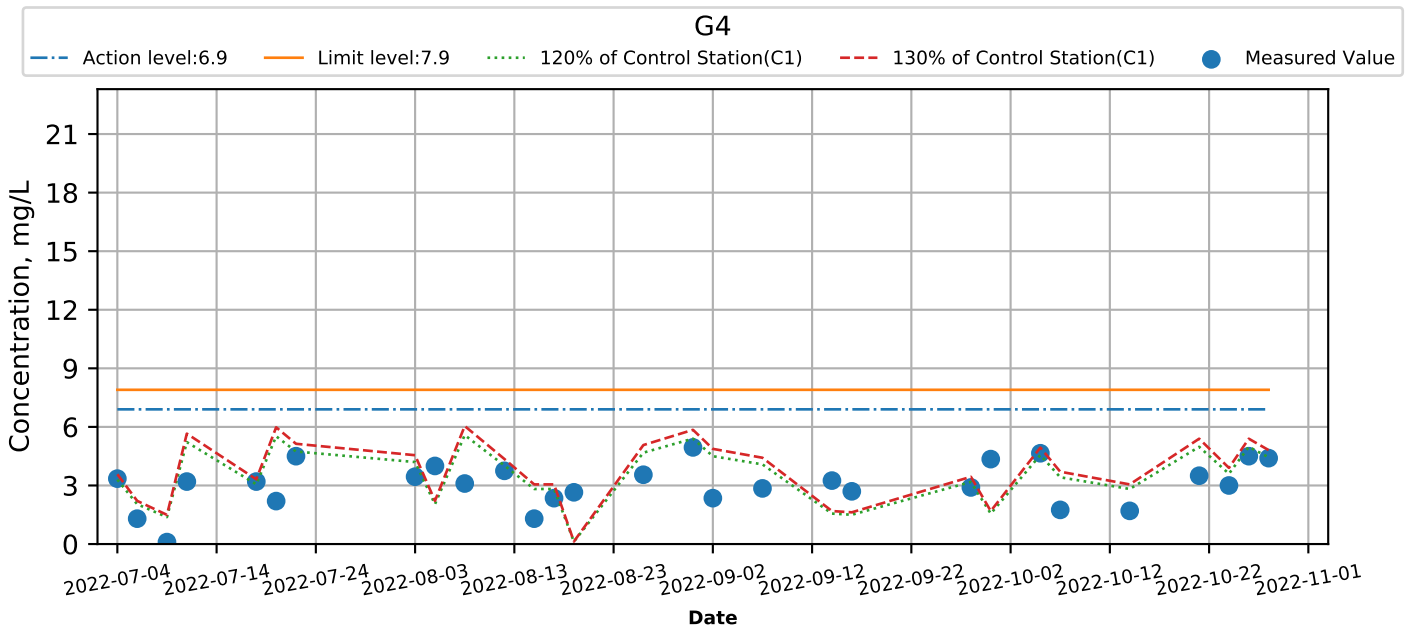
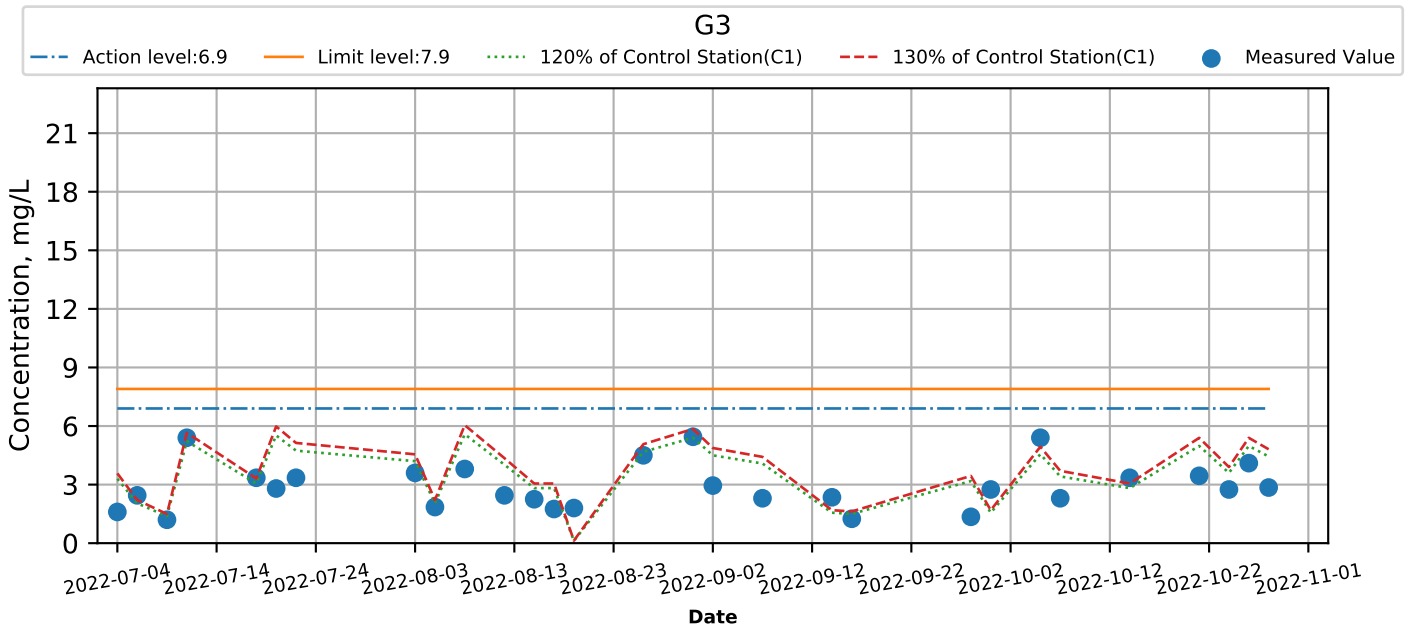
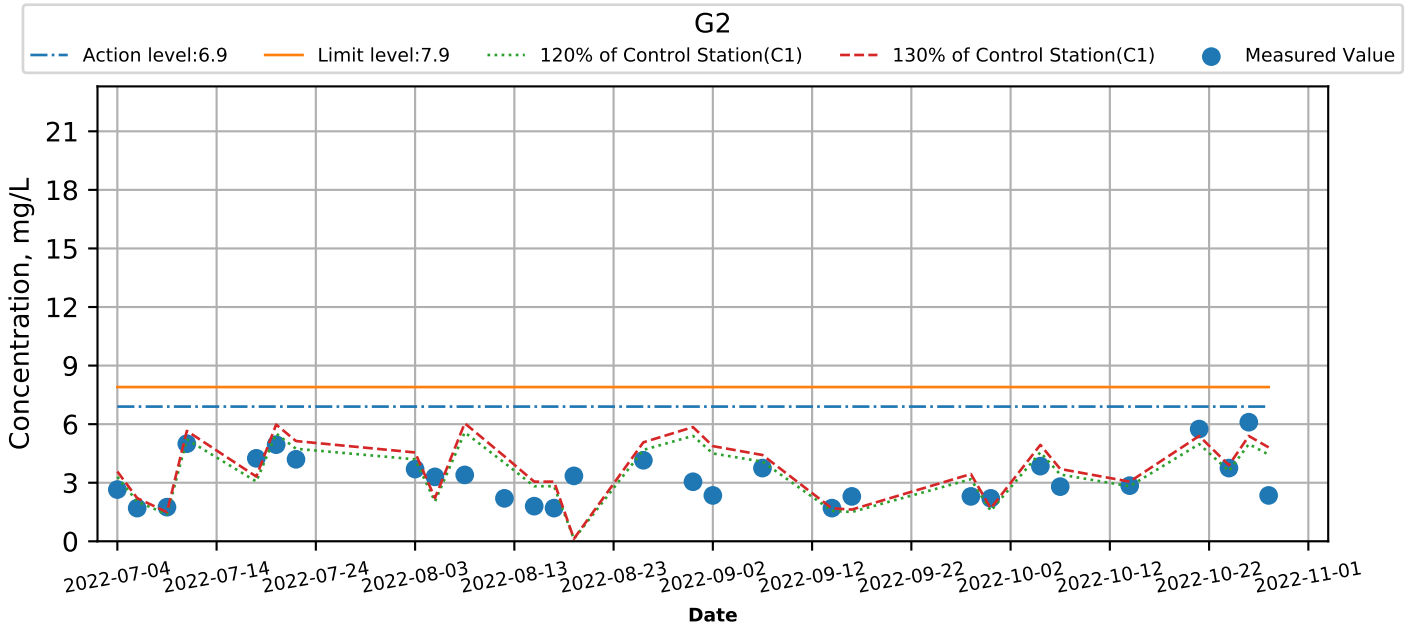
Graphical Presentation of Water Quality Monitoring Results (Jul-2022 to Oct-2022)

Suspended Solids (Bottom) at Monitoring Stations during Mid-Flood



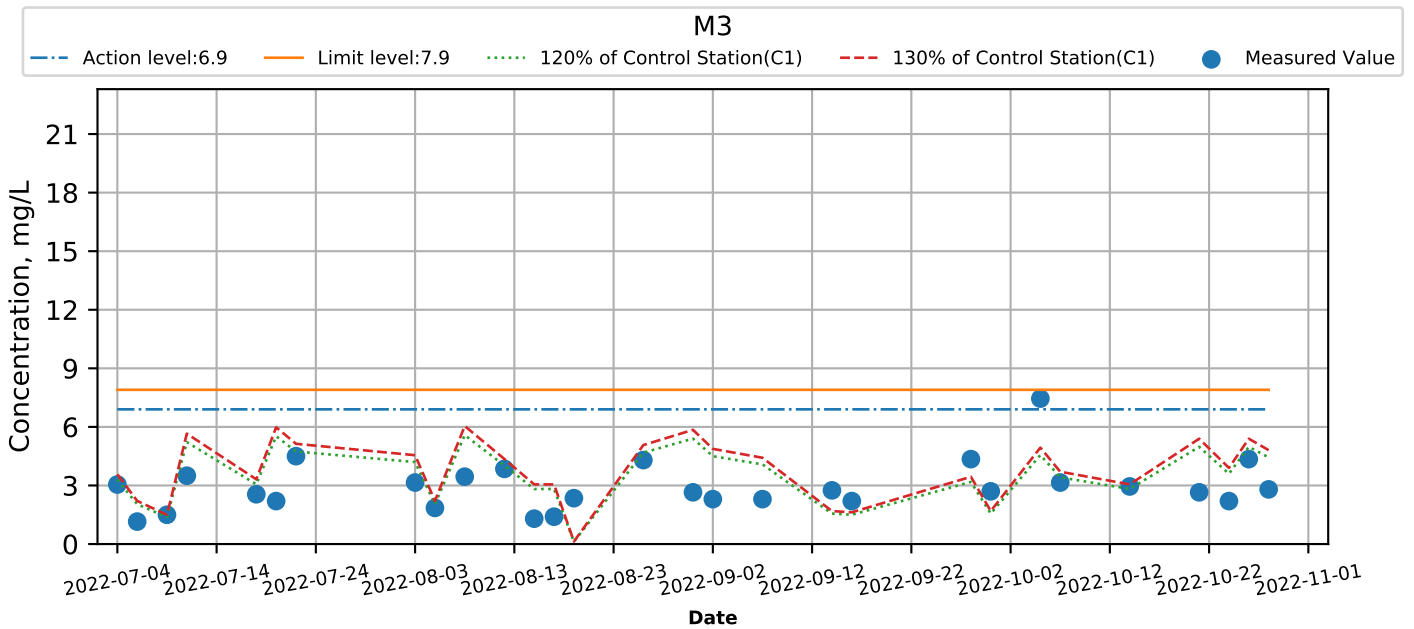
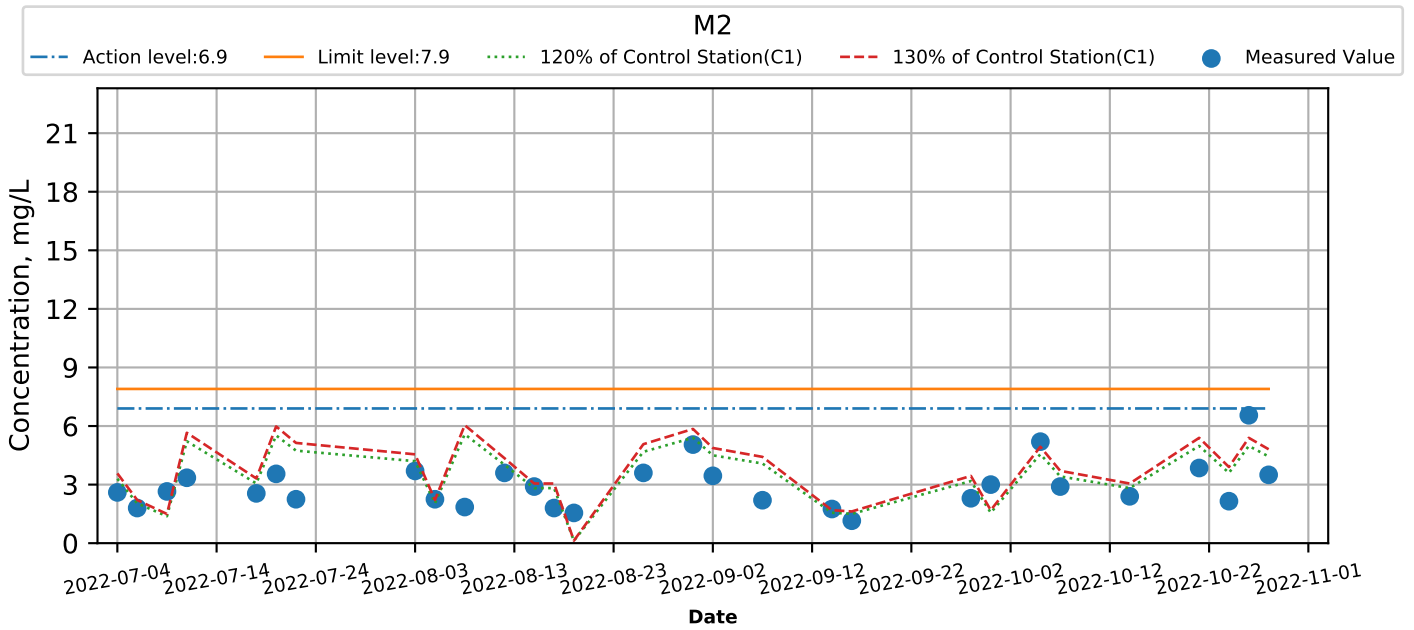
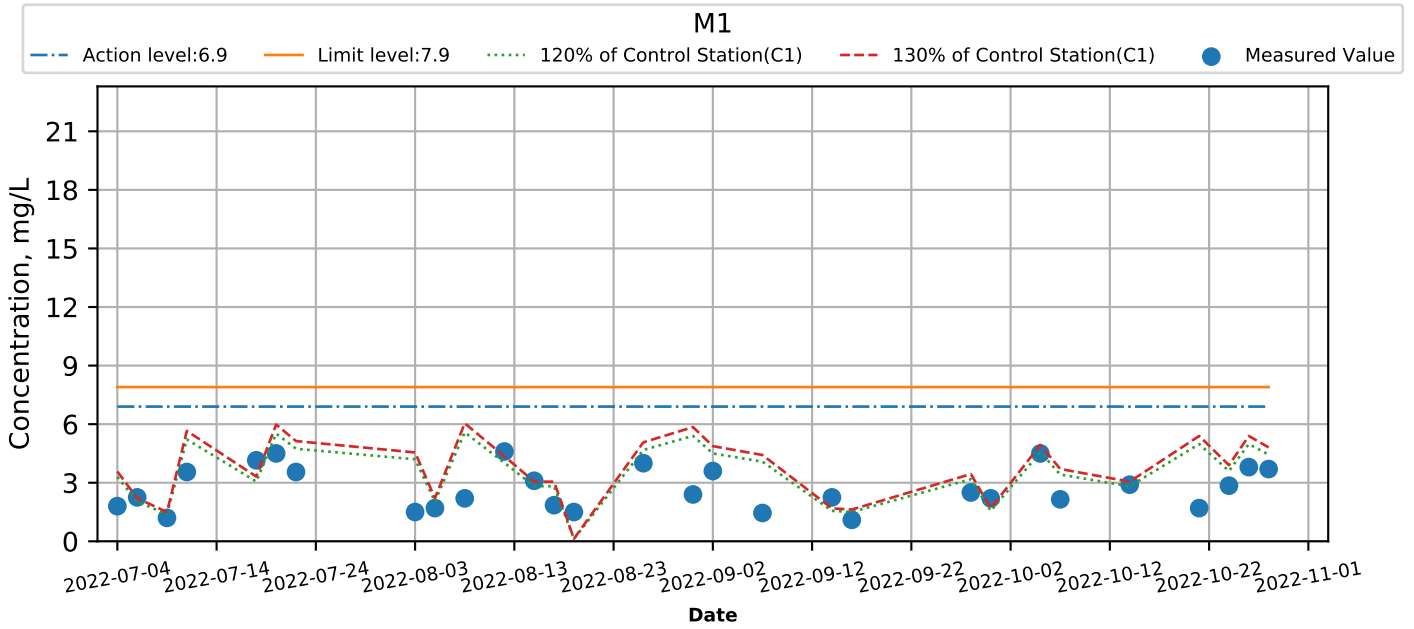
Graphical Presentation of Water Quality Monitoring Results (Jul-2022 to Oct-2022)

Suspended Solids (Bottom) at Monitoring Stations during Mid-Flood



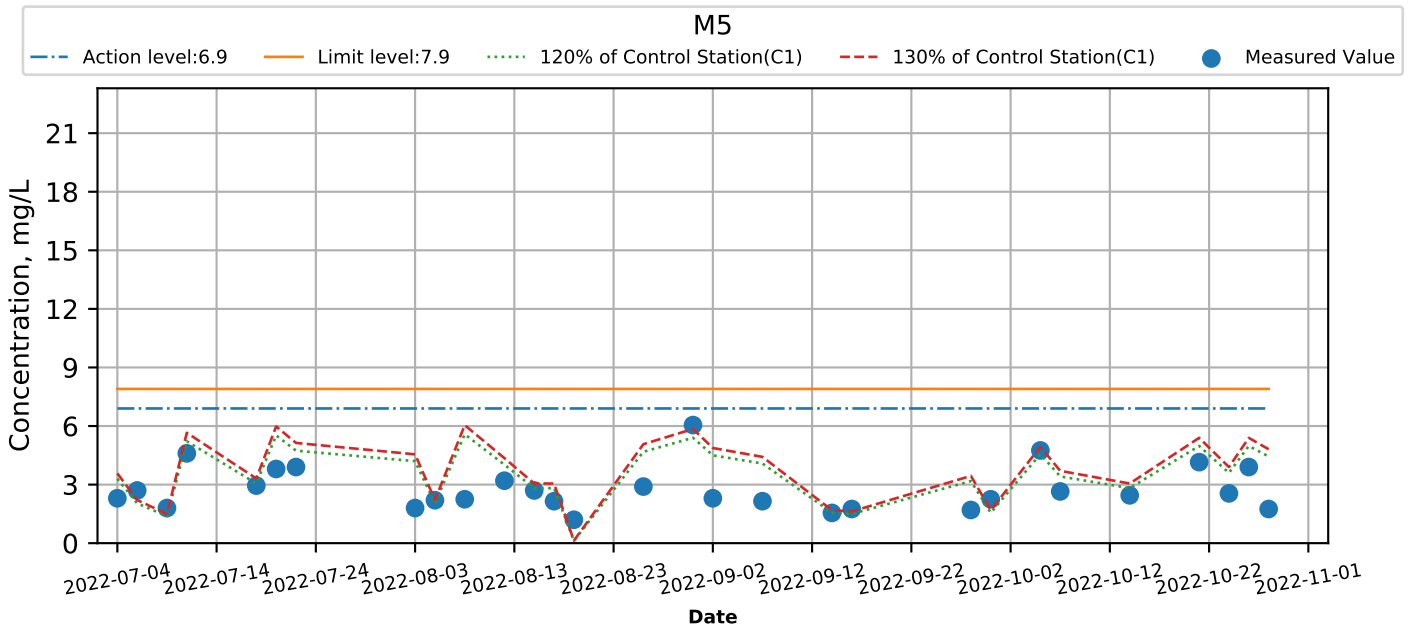
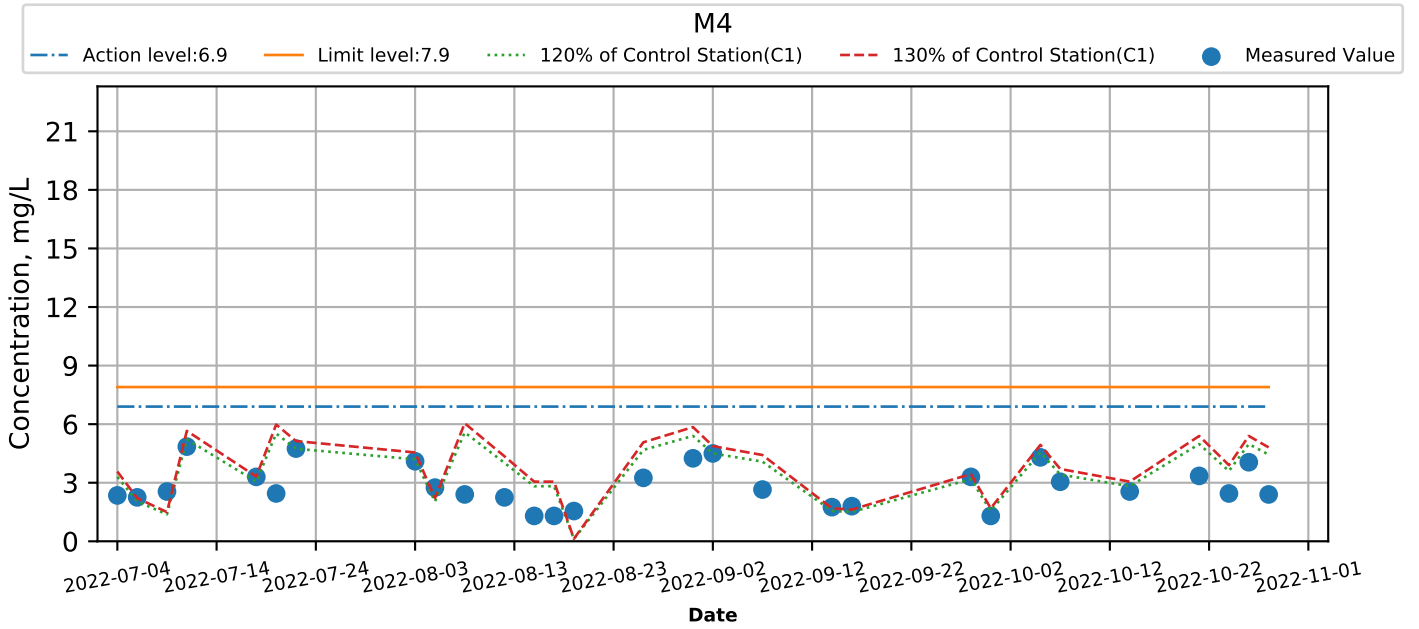
Graphical Presentation of Water Quality Monitoring Results (Jul-2022 to Oct-2022)

Suspended Solids (Bottom) at Monitoring Stations during Mid-Flood



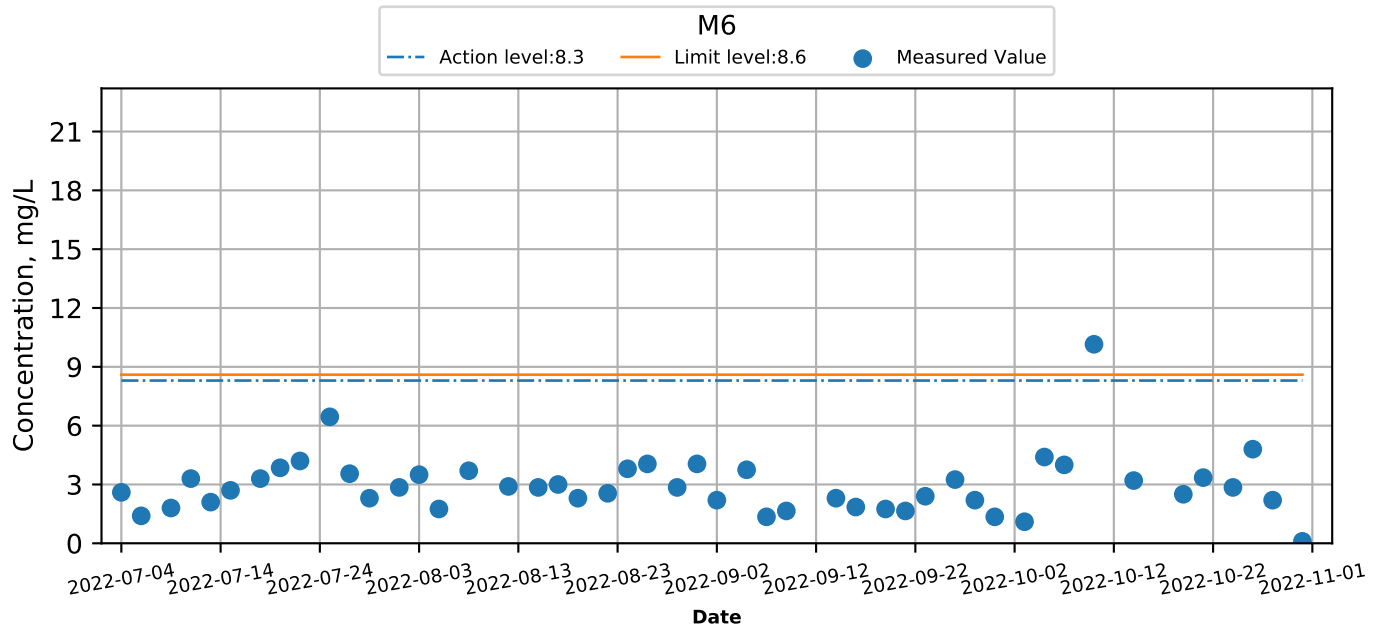
Graphical Presentation of Water Quality Monitoring Results (Jul-2022 to Oct-2022)

Suspended Solids (Bottom) at Monitoring Stations during Mid-Flood



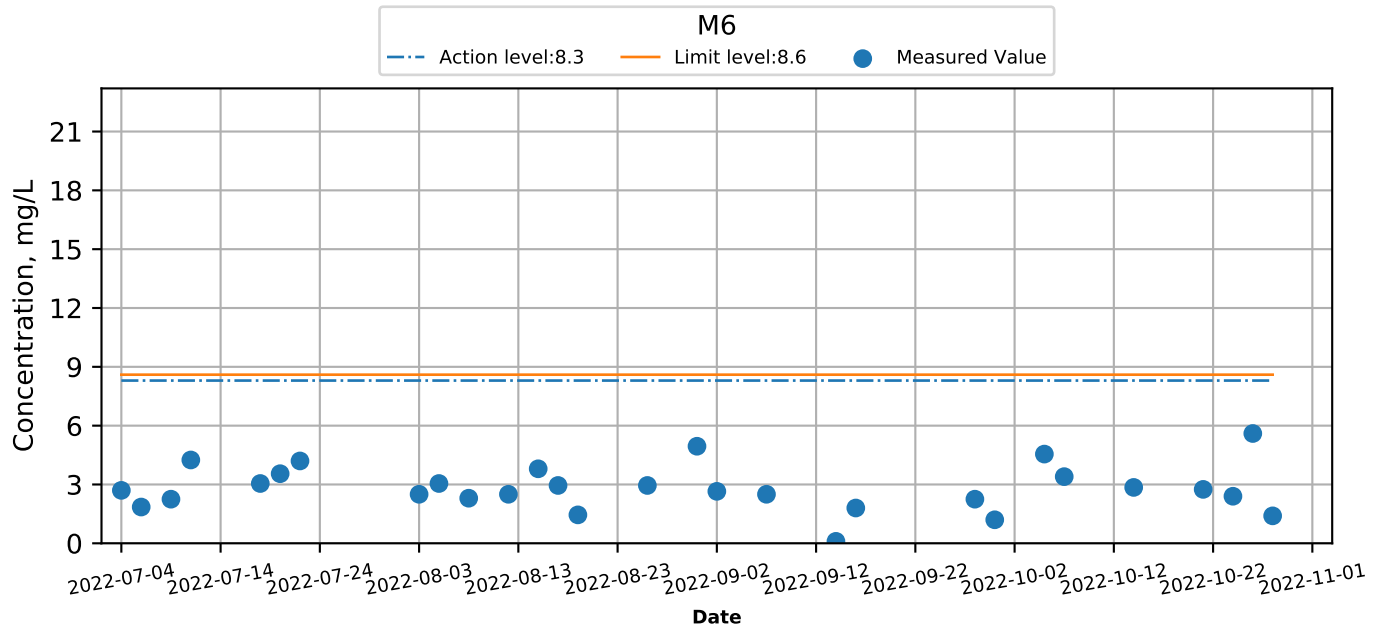
Graphical Presentation of Water Quality Monitoring Results (Jul-2022 to Oct-2022)

Suspended Solids (Intake level) at Monitoring Stations during Mid-Ebb



Graphical Presentation of Water Quality Monitoring Results (Jul-2022 to Oct-2022)

Suspended Solids (Intake level) at Monitoring Stations during Mid-Flood



**APPENDIX J
QUALITY CONTROL REPORTS FOR
LABORATORY ANALYSIS**

QUALITY ASSURANCE & QUALITY CONTROL

ALS Hong Kong is staffed with qualified chemists who conduct analytical testing using well documented procedures based on the universally recognised methodologies of USEPA, APHA, ASTM.

All laboratory procedures are regulated by comprehensive QA / QC programmes established to monitor and control every aspect of the operation. A minimum of 10% of all samples analysed by ALS Technichem are part of the Quality Assurance protocol.

The laboratory is HOKLAS accredited (Reg. No. 066) for a large range of chemical and biological tests covering environmental and food analyses.

Our QA/QC procedures are designed to ensure reliable analytical results to our clients.

1. INSTRUMENT CALIBRATION

All equipment and instruments meet the requirements and specifications of the documented test procedures.

1.1 Daily Performance Checks

The performance checks are carried out once in every 24 hour operating period for most capital instruments, such as:

- Liquid Chromatography – Mass Spectrometry/Mass Spectrometry
- Gas Chromatography – Mass Selective Detector
- Gas Chromatography – Flame Ionization Detector
- Gas Chromatography – Electron Capture Detector
- Inductively Coupled Plasma – Mass Spectrometer
- Inductively Coupled Plasma – Atomic Emission Spectrometer
- Flow Injection Mercury Analyzer
- Automatic Discret Analyzer
- Flow Injection Analyzer
- Electronic Balance

Should the instrument fail the daily check repeatedly then the appropriate maintenance is undertaken to rectify the problem prior to sample analysis.

1.2 Calibration

A minimum 5 point calibration covering the working range of the samples to be analysed is run with each group of samples. Laboratory Blanks are run at a frequency of 1 in every 20 samples or 1 between each analytical lot of samples, which ever is the more frequent.

A mid-range calibration standard is analysed regularly during the operating period to ensure consistency.

1.3 Calibration Check

A calibration standard is analysed regularly during the operating period to ensure consistency.

2. QUALITY CONTROL (QC) SAMPLES

QC samples comprise those which monitor and control the laboratory performance namely Laboratory Control Sample (LCS), Duplicate Control Sample (DCS), Method Blanks and those which are used for data assessment and the evaluation of matrix effects by using Surrogates, Matrix Spike (MS), Matrix Spike Duplicate (MSD) and Sample Duplicates.

Field contamination is monitored by the analysis of Trip Blanks (VOCs) and Equipment Rinsate Samples.

The organics laboratory processes field samples in QC lots of 20 according to the analysis required. These 20 samples may consist of a number of sample batches independently submitted to the laboratory.

The inorganics laboratory lots samples in groups of 20 to 50 depending on the analyte to be determined. Quality control samples such as Laboratory Blanks and Quality Control Sample, and/or Certified Reference Materials (CRM) are run at a frequency of 1 in 20 per 'lot' of samples. Sample Duplicates and Matrix Spikes are run at a frequency of 1 in 20 or 1 per batch, whichever is more frequent.

2.1 Laboratory Control Sample (LCS) & Duplicate Control Sample (DCS) - (Organics only)

(a) Accuracy - the closeness of agreement between an observed value and a reference value.

The observed value is the average of the LCS and the DCS values. The reference value is the spike value. The accuracy is expressed as the % Recovery and is calculated as follows:

$$\% \text{ Recovery} = (\text{Observed Value} / \text{Spiked Value}) \times 100$$

(b) Precision - the agreement among a set of replicate results.

Precision is expressed as the Relative Percent Difference (RPD) between the LCS and DCS detected levels, against the average of these levels.

The RPD is calculated as follows:

$$\text{RPD} = [(\text{Results 1} - \text{Result 2}) / \text{Average}] \times 100$$



QUALITY ASSURANCE & QUALITY CONTROL

The accuracy and precision data are evaluated against laboratory established control limits. (If laboratory control limits have not been established for a particular method, control limits as specified in USEPA SW 846 may be utilised).

QC results falling outside the control limits are automatically flagged.

The acceptance criterion used is that 80 percent of the precision and accuracy values must fall within the control limits. If this criterion is not met, corrective action must be taken. This may include repeat sample analysis.

2.2 Laboratory / Reagent Blank

For the laboratory blank to be acceptable, the concentration in the blank of any analyte of concern should not be higher than $\frac{1}{2}$ of reporting limit (LOR) for that analyte.

Blank correction may be performed if the blank result is found to be greater than LOR and it is attributed to the analytical method and/or reagents involved.

2.3 Surrogates (Organics Only)

Surrogate results are reported as percent recovery. Since surrogate spike recoveries indicate the presence of sample specific interferences, USEPA documented recovery limits are used as a guidance only.

The surrogate standards are used for semivolatile and volatile analyses. The semivolatile analysis includes SVOC, pesticide and PCB tests. The volatile analysis includes VOC and BTEX.

2.4 Matrix Spike (MS) / Matrix Spike Duplicate (MSD)

MS and MSD results are used for data assessment and evaluation of method precision and bias in a given matrix.

2.5 Sample Duplicate

The duplicate results are used for evaluation of laboratory precision in a given matrix.

The RPD values of the duplicates are used as the rejection or acceptance criteria.

Generally, water samples are repeated if the RPD is greater than 20 percent and there is sufficient sample for reanalysis.

The RPD for soils should be within 25 percent, however, this may be dependent upon sample homogeneity.

QUALITY ASSURANCE & QUALITY CONTROL

TABLE 1: QC TERMS, DEFINITIONS, PURPOSE FOR MONITORING & FREQUENCY

QC TERM	DEFINITION	TO MONITOR	FREQUENCY
Work Order	A set of samples received from a customer for analysis.	-	-
QC Lot	A set of 20 samples analysed under the same analytical conditions. A QC Lot may consist of samples from a number of work orders.	-	-
Analytical Lot	A group of samples prepared at the same time for a given analyte.	-	-
Control Limits	Upper and lower limits based on statistical analysis of laboratory historical performance data.	Laboratory precision and bias.	-
Laboratory Quality Control Samples			
Method Blank (<i>BLK</i>)	An analyte free matrix to which all reagents are added in the same volumes or proportions as used in standard sample preparation.	Contamination introduced in the laboratory.	1 per QC lot of 20 samples
Sample Duplicate (<i>DUP</i>)	An intra-laboratory split sample randomly selected from the sample batch.	Method precision in a given sample matrix.	1 per QC lot of 20 samples
Matrix Spike (<i>MS</i>)	A split sample spiked with the target analytes prior to sample preparation and analysis.	Method bias in a given sample matrix.	1 per QC lot of 20 samples
Matrix Spike Duplicate (<i>MSD</i>)	An split sample spiked as per the MS.	<i>Ditto</i>	<i>ditto</i>
Laboratory Control Sample (<i>LCS</i>)	A known, interference free matrix spiked with target analytes.	Laboratory preparation technique.	1 per QC lot of 20 samples
Duplicate Control Sample (<i>DCS</i>)	As per the SCS.	Preparation technique reproducibility (precision).	<i>Ditto</i>
Certified Reference Material (<i>CRM</i>)	A certified reference material containing target analytes with known concentrations and associated uncertainties and	Monitoring overall performance of each step during analysis, including sample preparation. For Inorganic analysis.	1 per QC Lot, per analytical method.
Surrogate Spike (<i>organic testing only</i>)	Compounds similar in composition and behaviour to the target analytes but not commonly found in samples.	Matrix interference on a per sample basis.	Surrogates are added to all samples for selected organic analyses.
Filed Quality Control Samples			
Equipment Rinsate	A sample of reagent water used by client in field to rinse the sampling equipment between the decontamination and sampling steps	Equipment decontamination.	as directed by client.
Trip Blank (<i>usually VOC testing</i>)	A sample of analyte free media is taken from the laboratory to the sampling site and returned to the laboratory unopened.	Contamination from shipping and field handling. Most applicable to volatile analysis.	as directed by client.



QUALITY ASSURANCE & QUALITY CONTROL

TABLE 2: LABORATORY QUALITY CONTROL SCHEDULES

ORGANICS –

QUALITY CONTROL ITEM	QCS2	QCS3	QCS4
Laboratory Blank	√	√	√
Batch Duplicate	√	√	√
Matrix Spike (MS)	•	√	√
Single Control Sample (SCS)	√	√	√
Duplicate Control Sample (DCS)	•	•	√
Surrogate (<i>organics only</i>)	√	√	√
Matrix Spike Duplicate (MSD)	•	•	√

INORGANICS -

QUALITY CONTROL ITEM	QCS2	QCS3	QCS4
Laboratory Blank	√	√	√
Batch Duplicate	√	√	√
Matrix Spike (MS)	√	√	√
Single Control Sample (SCS)	√	√	√
Duplicate Control Sample (DCS)	•	•	√
Matrix Spike Duplicate (MSD)	•	•	√

- √ Analysis performed in the schedule.
- Analysis not performed in the schedule.

**APPENDIX K
SUMMARY OF EXCEEDANCE**

Agreement No. CE 59/2015 (EP)
Environmental Team for Tseung Kwan O - Lam Tin Tunnel –
Design and Construction

Appendix K – Summary of Exceedance

Reporting Period: October 2022

(A) Exceedance Report for Air Quality

No limit level exceedance for air quality monitoring of 24-hr TSP was recorded in the reporting month.

No action level exceedance for air quality monitoring of 24-hr TSP was recorded in the reporting month.

No exceedance for air quality monitoring of 1-hr TSP was recorded in the reporting month.

(B) Exceedance Report for Construction Noise

Action Level for Construction Noise

One (1) action level exceedances were recorded due to the documented complaints received in this reporting month.

Limit Level for Construction Noise

No limit level exceedance for daytime construction noise monitoring was recorded in the reporting month.

No exceedance for evening-time construction noise monitoring was recorded in the reporting month.

No exceedance for nighttime construction noise monitoring was recorded in the reporting month, none of them is considered to be project-related.

(C) Exceedance Report for Water Quality

Eighteen (18) Action Level and fifty-five (55) Limit Level exceedances were recorded in Monitoring Stations (M) during marine water quality monitoring.

No action and limit level exceedance was recorded for post-reclamation marine water quality monitoring.

Refer to the attached notifications and investigation report for details.
Since October 2019, groundwater monitoring had been suspended.

(D) Exceedance Report for Ecology

(NIL in the reporting month)

(E) Exceedance Report for Cultural Heritage

(NIL in the reporting month)

(F) Exceedance Report for Landfill Gas

(NIL in the reporting month)

Agreement No. CE 59/2015(EP) Environmental Team for Tseung Kwan O - Lam Tin Tunnel Design and Construction
 - Notification of Exceedance

Date of Water Quality Monitoring: 03 October 2022

Part A – Exceedance Summary Tables

Table II: Parameter(s) – ~~Dissolved Oxygen (DO)~~ / Turbidity (TURB) / ~~Suspended Solids (SS)~~

Depth	Baseline Action Level (NTU)	Baseline Limit Level (NTU)	Tide	Control Station(s)	Measured Value at Control Station (NTU)	Station(s)	Time (hrs)	120% of Control Station Action Level (NTU)	130% of Control Station Limit Level (NTU)	Measured Value (NTU)
Bottom	19.3	22.2	Mid-Ebb	C2	3.8	M2	11:37	4.5	4.9	4.6

Note: ***Bold*** means Action Level exceedance of Control (**Regular**) & Baseline (*Italic*)
Bold with underline means Limit Level exceedance of Control (**Regular**) & Baseline (*Italic*)

- Notification of Exceedance

Date of Water Quality Monitoring:

05 October 2022

Part A – Exceedance Summary Tables

Table I: Parameter(s) – ~~Dissolved Oxygen (DO)~~ / ~~Turbidity (TURB)~~ / Suspended Solids (SS)

Tide	Control Station(s)	Depth	Measured Value at Control Station (mg/L)	Station(s)	Time (hrs)	Baseline Action Level (mg/L)	Baseline Limit Level (mg/L)	120% of Control Station Action Level (mg/L)	130% of Control Station Limit Level (mg/L)	Measured Value (mg/L)
Mid-Ebb	C2	surface	5.3	G2	9:31	6.0	6.9	6.4	6.9	<u>7.3</u>
Mid-Ebb	C2	surface	5.3	G3	9:44	6.0	6.9	6.4	6.9	<u>6.7</u>
Mid-Ebb	C2	surface	5.3	M5	10:01	6.2	7.4	6.4	6.9	<u>7.4</u>
Mid-Ebb	C2	bottom	5.5	G2	9:31	6.9	7.9	6.6	7.2	<u>9.0</u>
Mid-Ebb	C2	bottom	5.5	M1	9:35	6.9	7.9	6.6	7.2	<u>6.8</u>
Mid-Flood	C1	surface	6.5	M4	15:19	6.2	7.4	7.7	8.4	<u>6.3</u>
Mid-Flood	C1	bottom	3.8	G1	15:36	6.9	7.9	4.6	4.9	<u>4.7</u>
Mid-Flood	C1	bottom	3.8	G3	15:40	6.9	7.9	4.6	4.9	<u>5.4</u>
Mid-Flood	C1	bottom	3.8	G4	15:49	6.9	7.9	4.6	4.9	<u>4.7</u>
Mid-Flood	C1	bottom	3.8	M2	15:23	6.9	7.9	4.6	4.9	<u>5.2</u>
Mid-Flood	C1	bottom	3.8	M3	15:45	6.9	7.9	4.6	4.9	<u>7.5</u>
Mid-Flood	C1	bottom	3.8	M5	15:58	6.9	7.9	4.6	4.9	<u>4.8</u>

Note: ***Bold*** means Action Level exceedance of Control (**Regular**) & Baseline (*Italic*)

Bold with underline means Limit Level exceedance of Control (**Regular**) & Baseline (*Italic*)

- Notification of Exceedance

Date of Water Quality Monitoring:

07 October 2022

Part A – Exceedance Summary Tables

Table I: Parameter(s) – ~~Dissolved Oxygen (DO)~~ / ~~Turbidity (TURB)~~ / Suspended Solids (SS)

Tide	Control Station(s)	Depth	Measured Value at Control Station (mg/L)	Station(s)	Time (hrs)	Baseline Action Level (mg/L)	Baseline Limit Level (mg/L)	120% of Control Station Action Level (mg/L)	130% of Control Station Limit Level (mg/L)	Measured Value (mg/L)
Mid-Ebb	C2	surface	1.9	G1	10:39	6.0	6.9	2.2	2.4	<u>2.8</u>
Mid-Ebb	C2	surface	1.9	G2	10:31	6.0	6.9	2.2	2.4	<u>2.3</u>
Mid-Ebb	C2	surface	1.9	G3	10:42	6.0	6.9	2.2	2.4	<u>2.6</u>
Mid-Ebb	C2	surface	1.9	G4	10:48	6.0	6.9	2.2	2.4	<u>3.2</u>
Mid-Ebb	C2	surface	1.9	M1	10:36	6.2	7.4	2.2	2.4	<u>2.9</u>
Mid-Ebb	C2	surface	1.9	M2	10:28	6.2	7.4	2.2	2.4	<u>3.6</u>
Mid-Ebb	C2	surface	1.9	M3	10:45	6.2	7.4	2.2	2.4	<u>2.6</u>
Mid-Ebb	C2	surface	1.9	M4	10:20	6.2	7.4	2.2	2.4	<u>2.7</u>
Mid-Ebb	C2	surface	1.9	M5	10:53	6.2	7.4	2.2	2.4	<u>2.6</u>
Mid-Ebb	C2	bottom	3.0	G1	10:39	6.9	7.9	3.5	3.8	<u>4.2</u>
Mid-Ebb	C2	bottom	3.0	M1	10:36	6.9	7.9	3.5	3.8	<u>3.7</u>
Mid-Flood	C1	bottom	2.9	G1	15:53	6.9	7.9	3.4	3.7	<u>5.5</u>

Note: ***Bold*** means Action Level exceedance of Control (**Regular**) & Baseline (*Italic*)

Bold with underline means Limit Level exceedance of Control (**Regular**) & Baseline (*Italic*)

- Notification of Exceedance

Date of Water Quality Monitoring:

07 October 2022

Part A – Exceedance Summary Tables

Table II: Parameter(s) – ~~Dissolved Oxygen (DO)~~ / Turbidity (TURB) / ~~Suspended Solids (SS)~~

Depth	Baseline Action Level (NTU)	Baseline Limit Level (NTU)	Tide	Control Station(s)	Measured Value at Control Station (NTU)	Station(s)	Time (hrs)	120% of Control Station Action Level (NTU)	130% of Control Station Limit Level (NTU)	Measured Value (NTU)
Bottom	19.3	22.2	Mid-Ebb	C2	2.0	G3	10:42	2.4	2.6	2.6
Bottom	19.3	22.2	Mid-Ebb	C2	2.0	M3	10:45	2.4	2.6	<u>3.2</u>
Bottom	19.3	22.2	Mid-Ebb	C2	2.0	M5	10:53	2.4	2.6	<u>3.8</u>
Bottom	19.3	22.2	Mid-flood	C1	2.6	M5	16:08	3.2	3.4	<u>3.7</u>

Note:

Bold means Action Level exceedance of Control (**Regular**) & Baseline (*Italic*)

Bold with underline means Limit Level exceedance of Control (**Regular**) & Baseline (*Italic*)

- Notification of Exceedance

Date of Water Quality Monitoring:

10 October 2022

Part A – Exceedance Summary Tables

Table I: Parameter(s) – ~~Dissolved Oxygen (DO)~~ / ~~Turbidity (TURB)~~ / Suspended Solids (SS)

Tide	Control Station(s)	Depth	Measured Value at Control Station (mg/L)	Station(s)	Time (hrs)	Baseline Action Level (mg/L)	Baseline Limit Level (mg/L)	120% of Control Station Action Level (mg/L)	130% of Control Station Limit Level (mg/L)	Measured Value (mg/L)
Mid-Ebb	C2	surface	3.0	M1	13:17	6.2	7.4	3.6	3.9	<u>5.3</u>
Mid-Ebb	C2	surface	3.0	M2	13:02	6.2	7.4	3.6	3.9	<u>11.5</u>
Mid-Ebb	C2	surface	3.0	M3	13:43	6.2	7.4	3.6	3.9	<u>11.8</u>
Mid-Ebb	C2	surface	3.0	M4	12:56	6.2	7.4	3.6	3.9	<u>11.2</u>
Mid-Ebb	C2	surface	3.0	M5	14:10	6.2	7.4	3.6	3.9	<u>9.2</u>
Mid-Ebb	C2	bottom	4.5	M1	13:17	6.9	7.9	5.4	5.9	<u>10.1</u>
Mid-Ebb	C2	bottom	4.5	M2	13:02	6.9	7.9	5.4	5.9	<u>11.2</u>
Mid-Ebb	C2	bottom	4.5	M3	13:43	6.9	7.9	5.4	5.9	<u>10.6</u>
Mid-Ebb	C2	bottom	4.5	M4	12:56	6.9	7.9	5.4	5.9	<u>6.7</u>
Mid-Ebb	C2	bottom	4.5	M5	14:10	6.9	7.9	5.4	5.9	<u>7.4</u>
Mid-Ebb	C2	intake	n.a.	M6	13:59	8.3	8.6	n.a.	n.a.	<u>10.2</u>

Note: ***Bold*** means Action Level exceedance of Control (**Regular**) & Baseline (*Italic*)

Bold with underline means Limit Level exceedance of Control (**Regular**) & Baseline (*Italic*)

- Notification of Exceedance

Date of Water Quality Monitoring:

12 October 2022

Part A – Exceedance Summary Tables

Table I: Parameter(s) – ~~Dissolved Oxygen (DO)~~ / ~~Turbidity (TURB)~~ / Suspended Solids (SS)

Tide	Control Station(s)	Depth	Measured Value at Control Station (mg/L)	Station(s)	Time (hrs)	Baseline Action Level (mg/L)	Baseline Limit Level (mg/L)	120% of Control Station Action Level (mg/L)	130% of Control Station Limit Level (mg/L)	Measured Value (mg/L)
Mid-Ebb	C2	surface	2.2	G4	14:03	6.0	6.9	2.6	2.9	<u>5.3</u>
Mid-Ebb	C2	surface	2.2	M3	13:59	6.2	7.4	2.6	2.9	<u>3.2</u>
Mid-Flood	C1	bottom	1.8	G2	9:46	6.9	7.9	2.1	2.3	<u>2.4</u>
Mid-Flood	C1	bottom	1.8	G3	9:56	6.9	7.9	2.1	2.3	<u>3.4</u>
Mid-Flood	C1	bottom	1.8	G4	10:10	6.9	7.9	2.1	2.3	<u>2.4</u>
Mid-Flood	C1	bottom	1.8	M1	9:50	6.9	7.9	2.1	2.3	<u>2.3</u>
Mid-Flood	C1	bottom	1.8	M2	9:42	6.9	7.9	2.1	2.3	<u>2.8</u>
Mid-Flood	C1	bottom	1.8	M3	10:03	6.9	7.9	2.1	2.3	<u>2.9</u>
Mid-Flood	C1	bottom	1.8	M4	9:37	6.9	7.9	2.1	2.3	<u>2.2</u>
Mid-Flood	C1	bottom	1.8	M5	10:33	6.9	7.9	2.1	2.3	<u>2.9</u>

Note: ***Bold*** means Action Level exceedance of Control (**Regular**) & Baseline (*Italic*)

Bold with underline means Limit Level exceedance of Control (**Regular**) & Baseline (*Italic*)

- Notification of Exceedance

Date of Water Quality Monitoring:

14 October 2022

Part A – Exceedance Summary Tables

Table I: Parameter(s) – ~~Dissolved Oxygen (DO)~~ / ~~Turbidity (TURB)~~ / Suspended Solids (SS)

Tide	Control Station(s)	Depth	Measured Value at Control Station (mg/L)	Station(s)	Time (hrs)	Baseline Action Level (mg/L)	Baseline Limit Level (mg/L)	120% of Control Station Action Level (mg/L)	130% of Control Station Limit Level (mg/L)	Measured Value (mg/L)
Mid-Ebb	C2	surface	1.8	G1	14:17	6.0	6.9	2.2	2.3	<u>2.9</u>
Mid-Ebb	C2	surface	1.8	G2	14:09	6.0	6.9	2.2	2.3	<u>2.6</u>
Mid-Ebb	C2	surface	1.8	G3	14:21	6.0	6.9	2.2	2.3	<u>2.4</u>
Mid-Ebb	C2	surface	1.8	G4	14:26	6.0	6.9	2.2	2.3	<u>3.7</u>
Mid-Ebb	C2	surface	1.8	M1	14:12	6.2	7.4	2.2	2.3	<u>3.9</u>
Mid-Ebb	C2	surface	1.8	M3	14:24	6.2	7.4	2.2	2.3	<u>3.1</u>
Mid-Ebb	C2	surface	1.8	M4	14:00	6.2	7.4	2.2	2.3	<u>2.4</u>
Mid-Ebb	C2	surface	1.8	M5	14:33	6.2	7.4	2.2	2.3	<u>3.5</u>
Mid-Flood	C1	bottom	2.4	G2	9:04	6.9	7.9	2.8	3.1	2.9
Mid-Flood	C1	bottom	2.4	G3	9:17	6.9	7.9	2.8	3.1	<u>3.4</u>
Mid-Flood	C1	bottom	2.4	M1	9:10	6.9	7.9	2.8	3.1	2.9
Mid-Flood	C1	bottom	2.4	M3	9:20	6.9	7.9	2.8	3.1	3.0

Note: ***Bold*** means Action Level exceedance of Control (**Regular**) & Baseline (*Italic*)

Bold with underline means Limit Level exceedance of Control (**Regular**) & Baseline (*Italic*)

Agreement No. CE 59/2015(EP) Environmental Team for Tseung Kwan O - Lam Tin Tunnel Design and Construction
 - Notification of Exceedance

Date of Water Quality Monitoring: 14 October 2022

Part A – Exceedance Summary Tables

Table II: Parameter(s) – ~~Dissolved Oxygen (DO)~~ / Turbidity (TURB) / ~~Suspended Solids (SS)~~

Depth	Baseline Action Level (NTU)	Baseline Limit Level (NTU)	Tide	Control Station(s)	Measured Value at Control Station (NTU)	Station(s)	Time (hrs)	120% of Control Station Action Level (NTU)	130% of Control Station Limit Level (NTU)	Measured Value (NTU)
Bottom	19.3	22.2	Mid-flood	C1	4.0	M4	8:56	4.8	5.2	5.1

Note: ***Bold*** means Action Level exceedance of Control (**Regular**) & Baseline (*Italic*)
Bold with underline means Limit Level exceedance of Control (**Regular**) & Baseline (*Italic*)

Date of Water Quality Monitoring: 19 October 2022

Part A – Exceedance Summary Tables

Table I: Parameter(s) – ~~Dissolved Oxygen (DO)~~ / ~~Turbidity (TURB)~~ / Suspended Solids (SS)

Tide	Control Station(s)	Depth	Measured Value at Control Station (mg/L)	Station(s)	Time (hrs)	Baseline Action Level (mg/L)	Baseline Limit Level (mg/L)	120% of Control Station Action Level (mg/L)	130% of Control Station Limit Level (mg/L)	Measured Value (mg/L)
Mid-Ebb	C2	surface	2.2	M1	8:26	6.2	7.4	2.6	2.9	<u>3.6</u>
Mid-Ebb	C2	surface	2.2	M2	8:18	6.2	7.4	2.6	2.9	<u>2.9</u>
Mid-Ebb	C2	surface	2.2	M3	8:35	6.2	7.4	2.6	2.9	<u>2.7</u>
Mid-Ebb	C2	bottom	3.3	G2	8:22	6.9	7.9	3.9	4.2	<u>4.0</u>
Mid-Ebb	C2	bottom	3.3	M4	8:13	6.9	7.9	3.9	4.2	<u>4.4</u>
Mid-Ebb	C2	bottom	3.3	M5	8:47	6.9	7.9	3.9	4.2	<u>4.0</u>

Note: ***Bold*** means Action Level exceedance of Control (**Regular**) & Baseline (*Italic*)
Bold with underline means Limit Level exceedance of Control (**Regular**) & Baseline (*Italic*)

- Notification of Exceedance

Date of Water Quality Monitoring:

21 October 2022

Part A – Exceedance Summary Tables

Table I: Parameter(s) – ~~Dissolved Oxygen (DO)~~ / ~~Turbidity (TURB)~~ / Suspended Solids (SS)

Tide	Control Station(s)	Depth	Measured Value at Control Station (mg/L)	Station(s)	Time (hrs)	Baseline Action Level (mg/L)	Baseline Limit Level (mg/L)	120% of Control Station Action Level (mg/L)	130% of Control Station Limit Level (mg/L)	Measured Value (mg/L)
Mid-Ebb	C2	surface	2.2	G1	10:15	6.0	6.9	2.6	2.8	<u>3.5</u>
Mid-Ebb	C2	surface	2.2	G3	10:18	6.0	6.9	2.6	2.8	<u>4.3</u>
Mid-Ebb	C2	surface	2.2	G4	10:24	6.0	6.9	2.6	2.8	<u>2.7</u>
Mid-Ebb	C2	surface	2.2	M1	10:12	6.2	7.4	2.6	2.8	<u>4.8</u>
Mid-Ebb	C2	surface	2.2	M2	9:56	6.2	7.4	2.6	2.8	<u>3.1</u>
Mid-Ebb	C2	surface	2.2	M3	10:21	6.2	7.4	2.6	2.8	<u>3.5</u>
Mid-Ebb	C2	surface	2.2	M4	9:52	6.2	7.4	2.6	2.8	<u>4.8</u>
Mid-Ebb	C2	surface	2.2	M5	10:40	6.2	7.4	2.6	2.8	<u>4.6</u>
Mid-Ebb	C2	bottom	3.4	M2	9:56	6.9	7.9	4.0	4.4	<u>4.7</u>
Mid-Ebb	C2	bottom	3.4	M3	10:21	6.9	7.9	4.0	4.4	<u>5.1</u>
Mid-Flood	C1	surface	3.1	G2	15:45	6.0	6.9	3.7	4.0	<u>4.3</u>
Mid-Flood	C1	surface	3.1	G3	16:03	6.0	6.9	3.7	4.0	<u>5.3</u>
Mid-Flood	C1	surface	3.1	G4	16:09	6.0	6.9	3.7	4.0	<u>4.3</u>
Mid-Flood	C1	bottom	4.2	G2	15:45	6.9	7.9	5.0	5.4	<u>5.8</u>

Note: ***Bold*** means Action Level exceedance of Control (**Regular**) & Baseline (*Italic*)

Bold with underline means Limit Level exceedance of Control (**Regular**) & Baseline (*Italic*)

- Notification of Exceedance

Date of Water Quality Monitoring: 21 October 2022

Part A – Exceedance Summary Tables

Table II: Parameter(s) – ~~Dissolved Oxygen (DO)~~ / Turbidity (TURB) / ~~Suspended Solids (SS)~~

Depth	Baseline Action Level (NTU)	Baseline Limit Level (NTU)	Tide	Control Station(s)	Measured Value at Control Station (NTU)	Station(s)	Time (hrs)	120% of Control Station Action Level (NTU)	130% of Control Station Limit Level (NTU)	Measured Value (NTU)
Bottom	19.3	22.2	Mid-flood	C1	3.0	G2	15:45	3.6	3.9	<u>4.4</u>
Bottom	19.3	22.2	Mid-flood	C1	3.0	G4	16:09	3.6	3.9	<u>4.8</u>
Bottom	19.3	22.2	Mid-flood	C1	3.0	M1	15:57	3.6	3.9	3.8
Bottom	19.3	22.2	Mid-flood	C1	3.0	M5	16:25	3.6	3.9	<u>5.2</u>

Note: ***Bold*** means Action Level exceedance of Control (**Regular**) & Baseline (*Italic*)
Bold with underline means Limit Level exceedance of Control (**Regular**) & Baseline (*Italic*)

- Notification of Exceedance

Date of Water Quality Monitoring: 24 October 2022

Part A – Exceedance Summary Tables

Table I: Parameter(s) – ~~Dissolved Oxygen (DO)~~ / ~~Turbidity (TURB)~~ / Suspended Solids (SS)

Tide	Control Station(s)	Depth	Measured Value at Control Station (mg/L)	Station(s)	Time (hrs)	Baseline Action Level (mg/L)	Baseline Limit Level (mg/L)	120% of Control Station Action Level (mg/L)	130% of Control Station Limit Level (mg/L)	Measured Value (mg/L)
Mid-Flood	C1	surface	1.9	G1	16:10	6.0	6.9	2.2	2.4	<u>2.7</u>
Mid-Flood	C1	surface	1.9	G2	15:49	6.0	6.9	2.2	2.4	2.4
Mid-Flood	C1	surface	1.9	G3	16:16	6.0	6.9	2.2	2.4	<u>3.1</u>
Mid-Flood	C1	surface	1.9	G4	16:32	6.0	6.9	2.2	2.4	<u>2.8</u>
Mid-Flood	C1	surface	1.9	M1	15:56	6.2	7.4	2.2	2.4	<u>2.6</u>
Mid-Flood	C1	surface	1.9	M2	15:42	6.2	7.4	2.2	2.4	<u>2.7</u>
Mid-Flood	C1	surface	1.9	M3	16:24	6.2	7.4	2.2	2.4	<u>2.9</u>
Mid-Flood	C1	surface	1.9	M4	15:37	6.2	7.4	2.2	2.4	2.3
Mid-Flood	C1	surface	1.9	M5	17:06	6.2	7.4	2.2	2.4	<u>2.8</u>
Mid-Flood	C1	bottom	3.0	G2	15:49	6.9	7.9	3.6	3.9	3.8

Note: ***Bold*** means Action Level exceedance of Control (**Regular**) & Baseline (*Italic*)

Bold with underline means Limit Level exceedance of Control (**Regular**) & Baseline (*Italic*)

- Notification of Exceedance

Date of Water Quality Monitoring:

26 October 2022

Part A – Exceedance Summary Tables

Table I: Parameter(s) – ~~Dissolved Oxygen (DO)~~ / ~~Turbidity (TURB)~~ / Suspended Solids (SS)

Tide	Control Station(s)	Depth	Measured Value at Control Station (mg/L)	Station(s)	Time (hrs)	Baseline Action Level (mg/L)	Baseline Limit Level (mg/L)	120% of Control Station Action Level (mg/L)	130% of Control Station Limit Level (mg/L)	Measured Value (mg/L)
Mid-Ebb	C2	surface	4.4	G4	12:07	6.0	6.9	5.2	5.7	<u>7.0</u>
Mid-Ebb	C2	surface	4.4	M4	11:47	6.2	7.4	5.2	5.7	<u>6.4</u>
Mid-Flood	C1	bottom	4.2	G2	8:22	6.9	7.9	5.0	5.4	<u>6.1</u>
Mid-Flood	C1	bottom	4.2	M2	8:19	6.9	7.9	5.0	5.4	<u>6.6</u>

Note: ***Bold*** means Action Level exceedance of Control (**Regular**) & Baseline (*Italic*)

Bold with underline means Limit Level exceedance of Control (**Regular**) & Baseline (*Italic*)

Agreement No. CE 59/2015(EP) Environmental Team for Tseung Kwan O - Lam Tin Tunnel Design and Construction
 - Notification of Exceedance

Date of Water Quality Monitoring: 26 October 2022

Part A – Exceedance Summary Tables

Table II: Parameter(s) – ~~Dissolved Oxygen (DO)~~ / Turbidity (TURB) / ~~Suspended Solids (SS)~~

Depth	Baseline Action Level (NTU)	Baseline Limit Level (NTU)	Tide	Control Station(s)	Measured Value at Control Station (NTU)	Station(s)	Time (hrs)	120% of Control Station Action Level (NTU)	130% of Control Station Limit Level (NTU)	Measured Value (NTU)
Bottom	19.3	22.2	Mid-Ebb	C2	3.5	M5	12:13	4.2	4.6	<u>8.4</u>

Note: ***Bold*** means Action Level exceedance of Control (**Regular**) & Baseline (*Italic*)
Bold with underline means Limit Level exceedance of Control (**Regular**) & Baseline (*Italic*)

- Notification of Exceedance

Date of Water Quality Monitoring: 28 October 2022

Part A – Exceedance Summary Tables

Table I: Parameter(s) – ~~Dissolved Oxygen (DO)~~ / ~~Turbidity (TURB)~~ / Suspended Solids (SS)

Tide	Control Station(s)	Depth	Measured Value at Control Station (mg/L)	Station(s)	Time (hrs)	Baseline Action Level (mg/L)	Baseline Limit Level (mg/L)	120% of Control Station Action Level (mg/L)	130% of Control Station Limit Level (mg/L)	Measured Value (mg/L)
Mid-Ebb	C2	surface	2.9	M1	14:04	6.2	7.4	3.4	3.7	<u>6.5</u>
Mid-Ebb	C2	bottom	1.8	G1	14:16	6.9	7.9	2.2	2.3	<u>2.9</u>
Mid-Ebb	C2	bottom	1.8	G2	13:59	6.9	7.9	2.2	2.3	<u>2.9</u>
Mid-Ebb	C2	bottom	1.8	G3	14:24	6.9	7.9	2.2	2.3	<u>4.3</u>
Mid-Ebb	C2	bottom	1.8	G4	14:36	6.9	7.9	2.2	2.3	<u>3.6</u>
Mid-Ebb	C2	bottom	1.8	M1	14:04	6.9	7.9	2.2	2.3	<u>3.7</u>
Mid-Ebb	C2	bottom	1.8	M2	13:51	6.9	7.9	2.2	2.3	<u>3.3</u>
Mid-Ebb	C2	bottom	1.8	M3	14:30	6.9	7.9	2.2	2.3	<u>3.8</u>
Mid-Ebb	C2	bottom	1.8	M4	13:44	6.9	7.9	2.2	2.3	<u>3.3</u>
Mid-Ebb	C2	bottom	1.8	M5	15:07	6.9	7.9	2.2	2.3	<u>2.3</u>
Mid-Flood	C1	surface	2.5	G2	9:10	6.0	6.9	3.0	3.3	<u>3.2</u>
Mid-Flood	C1	surface	2.5	M3	9:44	6.2	7.4	3.0	3.3	<u>4.5</u>
Mid-Flood	C1	surface	2.5	M4	8:57	6.2	7.4	3.0	3.3	<u>3.5</u>
Mid-Flood	C1	surface	2.5	M5	10:11	6.2	7.4	3.0	3.3	<u>3.1</u>
Mid-Flood	C1	bottom	3.7	G1	9:29	6.9	7.9	4.4	4.8	<u>4.8</u>

Note: ***Bold*** means Action Level exceedance of Control (**Regular**) & Baseline (*Italic*)
Bold with underline means Limit Level exceedance of Control (**Regular**) & Baseline (*Italic*)

- Notification of Exceedance

Date of Water Quality Monitoring: 28 October 2022

Part A – Exceedance Summary Tables

Table II: Parameter(s) – ~~Dissolved Oxygen (DO)~~ / Turbidity (TURB) / ~~Suspended Solids (SS)~~

Depth	Baseline Action Level (NTU)	Baseline Limit Level (NTU)	Tide	Control Station(s)	Measured Value at Control Station (NTU)	Station(s)	Time (hrs)	120% of Control Station Action Level (NTU)	130% of Control Station Limit Level (NTU)	Measured Value (NTU)
Bottom	19.3	22.2	Mid-flood	C1	3.6	M1	9:18	4.3	4.7	<u>5.1</u>

Note: ***Bold*** means Action Level exceedance of Control (**Regular**) & Baseline (*Italic*)
Bold with underline means Limit Level exceedance of Control (**Regular**) & Baseline (*Italic*)

- Notification of Exceedance

Date of Water Quality Monitoring:

31 October 2022

Part A – Exceedance Summary Tables

Table I: Parameter(s) – ~~Dissolved Oxygen (DO)~~ / ~~Turbidity (TURB)~~ / Suspended Solids (SS)

Tide	Control Station(s)	Depth	Measured Value at Control Station (mg/L)	Station(s)	Time (hrs)	Baseline Action Level (mg/L)	Baseline Limit Level (mg/L)	120% of Control Station Action Level (mg/L)	130% of Control Station Limit Level (mg/L)	Measured Value (mg/L)
Mid-Flood	C1	surface	2.7	G2	15:20	6.0	6.9	3.2	3.4	<u>4.5</u>
Mid-Flood	C1	surface	2.7	G4	15:44	6.0	6.9	3.2	3.4	<u>3.8</u>
Mid-Flood	C1	surface	2.7	M3	15:40	6.2	7.4	3.2	3.4	<u>3.3</u>

Note: ***Bold*** means Action Level exceedance of Control (**Regular**) & Baseline (*Italic*)

Bold with underline means Limit Level exceedance of Control (**Regular**) & Baseline (*Italic*)

Contract No. CE 59/2015 (EP)

**Environmental Team for Tseung Kwan O – Lam Tin Tunnel
Design and Construction**

- Investigation Report of Environmental Quality Limit Exceedances

Part A Details of Investigation

For the reporting month, exceedances for suspended solids and turbidity have been recorded continuously at various monitoring stations. During the site inspection, the water outside the site boundary seemed to be clear and clean (Photos 1 & 2).

During regular water quality monitoring, the sea appears to be clear in general (Photo 3 & 4). No obvious muddy water was observed during the monitoring.

Sediment tanks were free from silt and sediments and the drainage system remained well-maintained. No sand plumes were observed during the site inspection.

No direct evidence that the recent exceedances were due to the ongoing reclamation activities of the Project. Therefore, no additional marine water quality monitoring is required.

Contract No. CE 59/2015 (EP)

**Environmental Team for Tseung Kwan O – Lam Tin Tunnel
Design and Construction**

- Investigation Report of Environmental Quality Limit Exceedances

Part B Photo Record



Photo 1 (Recorded on 27 October 2022)




Photo 2 (Recorded on 27 October 2022)




Photo 3 (Recorded on 21 October 2022)



Photo 4 (Recorded on 21 October 2022)

Contract No. CE 59/2015 (EP)

**Environmental Team for Tseung Kwan O – Lam Tin Tunnel
Design and Construction**

- Investigation Report of Environmental Quality Limit Exceedances

Part C – Recommendations

Since it is anticipated to have downpours in the coming months, the Contractors are reminded to carry out precautionary measures such as clearing drainage system to ensure the adequate capacity of drainage and ensuring proper embankment had been placed around the site to prevent accidental discharge of muddy water.

Dive inspection shall be conducted regularly to ensure the condition of the silt curtain. Good site practices such as the provision of perimeter cut-off drain to direct off-site water, regular removal of silt and sediment from sediment tanks, and covering open stockpiles shall be conducted as far as possible. Chemicals shall be placed away from the seafront area to prevent accidental leakage.



Reviewed by: (Environmental Team Leader:(Dr. HF Chan)

Date: 05th November 2022

APPENDIX L
SITE AUDIT SUMMARY

Agreement No. CE 59/2015 (EP)

Environmental Team for Tseung Kwan O - Lam Tin Tunnel - Design and Construction

Monthly EM&A Report

Appendix L - Site Audit Summary

Contract No. — NE2015/01

Tseung Kwan O - Lam Tin Tunnel — Main Tunnel and Associated Works

Items	Date	Status*	Follow up Action
<i>Water Quality</i>			
--	--	--	--
<i>Ecology</i>			
--	--	--	--
<i>Noise</i>			
--	--	--	--
<i>Landscape and Visual</i>			
--	--	--	--
<i>Air Quality</i>			
Missing NRMM label was observed on a hydraulic excavator.	26-Oct-22	#	Follow up action will be reported in next reporting month.
A stock of more than 20 bags of cement was observed without coverage. The Contractor should provide cover or shelter.	26-Oct-22	#	Follow up action will be reported in next reporting month.
<i>Waste/Chemical Management</i>			
Refuses were found in the East ventilation building, the Contractor should remove waste regularly.	5-Oct-22	✓	12-Oct-22: The refuse was removed.
A pile of construction refuse was observed, the Contractor should remove waste timely.	12-Oct-22	✓	19-Oct-22: The construction waste was removed.
Large amount of waste accumulation was observed outside West ventilation building, the Contractor should remove waste timely.	19-Oct-22	✓	19-Oct-22: Waste was removed soon at the same day.
Chemicals without proper labels and drip tray was observed.	26-Oct-22	#	Follow up action will be reported in next reporting month.
<i>Impact on Cultural Heritage</i>			
--	--	--	--
<i>Permit/Licenses</i>			
--	--	--	--

✓ Observation/reminder was made during site audit but improved/rectified by the contractor in the next site audit

✗ Observation/reminder was made during site audit but not yet improved/rectified by the contractor in the next site audit

Follow up action will be reported in next reporting month

* Non-compliance of mitigation measure

• Non-compliance but improved by the contractor

Agreement No. CE 59/2015 (EP)

Environmental Team for Tseung Kwan O - Lam Tin Tunnel - Design and Construction

Monthly EM&A Report

Appendix L - Site Audit Summary

Contract No. — NE2015/02

Tseung Kwan O - Lam Tin Tunnel — Road P2 and Associated Works

Items	Date	Status*	Follow up Action
<i>Water Quality</i>			
Ponding water was observed, the Contractor is reminded to drain it to avoid mosquito breeding.	06-Oct-22	✓	13-Oct-22: Most of the ponding water has been removed.
The Contractor is reminded to remove ponding water in skips and keep the site clean and tidy.	13-Oct-22	✓	20-Oct-22: The ponding water in skips has been removed.
<i>Ecology</i>			
--	--	--	--
<i>Noise</i>			
--	--	--	--
<i>Landscape and Visual</i>			
--	--	--	--
<i>Air Quality</i>			
--	--	--	--
<i>Waste/Chemical Management</i>			
Oil leakage was observed in Portion VIII.	27-Oct-22	#	Follow up action will be reported in next reporting month.
Chemical/fuels was observed without drip tray in Portion IV.	27-Oct-22	#	Follow up action will be reported in next reporting month.
<i>Impact on Cultural Heritage</i>			
--	--	--	--
<i>Permit/Licenses</i>			
--	--	--	--

- ✓ Observation/reminder was made during site audit but improved/rectified by the contractor in the next site audit
- ✗ Observation/reminder was made during site audit but not yet improved/rectified by the contractor in the next site audit
- # Follow up action will be reported in next reporting month
- * Non-compliance of mitigation measure
- Non-compliance but improved by the contractor

Agreement No. CE 59/2015 (EP)
Environmental Team for Tseung Kwan O - Lam Tin Tunnel - Design and Construction
Monthly EM&A Report

Appendix L - Site Audit Summary

Contract No. — NE2017/02
Tseung Kwan O - Lam Tin Tunnel — Road P2/D4 and Associated Works

Items	Date	Status*	Follow up Action
<i>Water Quality</i>			
--	--	--	--
<i>Ecology</i>			
--	--	--	--
<i>Noise</i>			
--	--	--	--
<i>Landscape and Visual</i>			
--	--	--	--
<i>Air Quality</i>			
--	--	--	--
<i>Waste/Chemical Management</i>			
--	--	--	--
<i>Impact on Cultural Heritage</i>			
--	--	--	--
<i>Permit/Licenses</i>			
--	--	--	--

- ✓ Observation/reminder was made during site audit but improved/rectified by the contractor in the next site audit
- ✗ Observation/reminder was made during site audit but not yet improved/rectified by the contractor in the next site audit
- # Follow up action will be reported in next reporting month
- * Non-compliance of mitigation measure
- Non-compliance but improved by the contractor

Agreement No. CE 59/2015 (EP)

Environmental Team for Tseung Kwan O - Lam Tin Tunnel - Design and Construction

Monthly EM&A Report

Appendix L - Site Audit Summary

Contract No. — NE2017/06

Tseung Kwan O - Lam Tin Tunnel — Traffic Control and Surveillance System (TCSS) and Associated Works

Items	Date	Status*	Follow up Action
<i>Water Quality</i>			
--	--	--	--
<i>Ecology</i>			
--	--	--	--
<i>Noise</i>			
--	--	--	--
<i>Landscape and Visual</i>			
--	--	--	--
<i>Air Quality</i>			
--	--	--	--
<i>Waste/Chemical Management</i>			
--	--	--	--
<i>Impact on Cultural Heritage</i>			
--	--	--	--
<i>Permit/Licenses</i>			
--	--	--	--

- ✓ Observation/reminder was made during site audit but improved/rectified by the contractor in the next site audit
- ✗ Observation/reminder was made during site audit but not yet improved/rectified by the contractor in the next site audit
- # Follow up action will be reported in next reporting month
- * Non-compliance of mitigation measure
- Non-compliance but improved by the contractor

Agreement No. CE 59/2015 (EP)

Environmental Team for Tseung Kwan O - Lam Tin Tunnel - Design and Construction

Monthly EM&A Report

Appendix L - Site Audit Summary

Contract No. — NE2017/01

Tseung Kwan O - Lam Tin Tunnel — Tseung Kwan O Interchange and Associated Works

Items	Date	Status*	Follow up Action
<i>Water Quality</i>			
--	--	--	--
<i>Ecology</i>			
--	--	--	--
<i>Noise</i>			
--	--	--	--
<i>Landscape and Visual</i>			
--	--	--	--
<i>Air Quality</i>			
--	--	--	--
<i>Waste/Chemical Management</i>			
--	--	--	--
<i>Impact on Cultural Heritage</i>			
--	--	--	--
<i>Permit/Licenses</i>			
--	--	--	--

- ✓ Observation/reminder was made during site audit but improved/rectified by the contractor in the next site audit
- ✗ Observation/reminder was made during site audit but not yet improved/rectified by the contractor in the next site audit
- # Follow up action will be reported in next reporting month
- * Non-compliance of mitigation measure
- Non-compliance but improved by the contractor

Agreement No. CE 59/2015 (EP)

Environmental Team for Tseung Kwan O - Lam Tin Tunnel - Design and Construction

Monthly EM&A Report

Appendix L - Site Audit Summary

Contract No. — NE2017/07

Tseung Kwan O - Lam Tin Tunnel — Cross Bay Link Main Bridge and Associated Works

Items	Date	Status*	Follow up Action
<i>Water Quality</i>			
--	--	--	--
<i>Ecology</i>			
--	--	--	--
<i>Noise</i>			
--	--	--	--
<i>Landscape and Visual</i>			
--	--	--	--
<i>Air Quality</i>			
--	--	--	--
<i>Waste/Chemical Management</i>			
--	--	--	--
<i>Impact on Cultural Heritage</i>			
--	--	--	--
<i>Permit/Licenses</i>			
--	--	--	--

- ✓ Observation/reminder was made during site audit but improved/rectified by the contractor in the next site audit
- ✗ Observation/reminder was made during site audit but not yet improved/rectified by the contractor in the next site audit
- # Follow up action will be reported in next reporting month
- * Non-compliance of mitigation measure
- Non-compliance but improved by the contractor

APPENDIX M
EVENT AND ACTION PLANS

Event and Action Plan for Air Quality (Dust)

EVENT	ACTION			
	ET	IEC	ER	CONTRACTOR
Action level being exceeded by one sampling	<ol style="list-style-type: none"> 1. Identify source, investigate the causes of complaint and propose remedial measures; 2. Inform IEC and ER; 3. Repeat measurement to confirm finding; 4. Increase monitoring frequency to daily. 	<ol style="list-style-type: none"> 1. Check monitoring data submitted by ET; 2. Check Contractor's working method. 	<ol style="list-style-type: none"> 1. Notify Contractor. 	<ol style="list-style-type: none"> 1. Rectify any unacceptable practice; 2. Amend working methods if appropriate.
Action level being exceeded by two or more consecutive sampling	<ol style="list-style-type: none"> 1. Identify source; 2. Inform IEC and ER; 3. Advise the ER on the effectiveness of the proposed remedial measures; 4. Repeat measurements to confirm findings; 5. Increase monitoring frequency to daily; 6. Discuss with IEC and Contractor on remedial actions required; 7. If exceedance continues, arrange meeting with IEC and ER; 	<ol style="list-style-type: none"> 1. Check monitoring data submitted by ET; 2. Check Contractor's working method; 3. Discuss with ET and Contractor on possible remedial measures; 4. Advise the ET on the effectiveness of the proposed remedial measures; 5. Supervise Implementation of remedial measures. 	<ol style="list-style-type: none"> 1. Confirm receipt of notification of exceedance in writing; 2. Notify Contractor; 3. Ensure remedial measures properly implemented. 	<ol style="list-style-type: none"> 1. Submit proposals for remedial actions to IEC within three working days of notification; 2. Implement the agreed proposals; 3. Amend proposal if appropriate.

EVENT	ACTION			
	ET	IEC	ER	CONTRACTOR
	8. If exceedance stops, cease additional monitoring.			
Limit level being exceeded by one sampling	<ol style="list-style-type: none"> 1. Identify source, investigate the causes of exceedance and propose remedial measures; 2. Inform Contractor ,IEC, ER, and EPD; 3. Repeat measurement to confirm finding; 4. Increase monitoring frequency to daily; 5. Assess effectiveness of Contractor's remedial actions and keep IEC, EPD and ER informed of the results. 	<ol style="list-style-type: none"> 1. Check monitoring data submitted by ET; 2. Check Contractor's working method; 3. Discuss with ET and Contractor on possible remedial measures; 4. Advise the ER on the effectiveness of the proposed remedial measures; 5. Supervise implementation of remedial measures. 	<ol style="list-style-type: none"> 1. Confirm receipt of notification of exceedance in writing; 2. Notify Contractor; 3. Ensure remedial measures properly implemented. 	<ol style="list-style-type: none"> 1. Take immediate action to avoid further exceedance; 2. Submit proposals for remedial actions to IEC within three working days of notification; 3. Implement the agreed proposals; 4. Amend proposal if appropriate.
Limit level being exceeded by two or more consecutive sampling	<ol style="list-style-type: none"> 1. Notify IEC, ER, Contractor and EPD; 2. Identify source; 3. Repeat measurement to confirm findings; 4. Increase monitoring frequency to daily; 	<ol style="list-style-type: none"> 1. Discuss amongst ER, ET, and Contractor on the potential remedial actions; 2. Review Contractor's remedial actions whenever necessary to assure their effectiveness and advise the ER accordingly; 	<ol style="list-style-type: none"> 1. Confirm receipt of notification of exceedance in writing; 2. Notify Contractor; 3. In consolidation with the IEC, agree with the Contractor on the remedial measures to be implemented; 	<ol style="list-style-type: none"> 1. Take immediate action to avoid further exceedance; 2. Submit proposals for remedial actions to IEC within three working days of notification; 3. Implement the agreed proposals;

EVENT	ACTION			
	ET	IEC	ER	CONTRACTOR
	5. Carry out analysis of Contractor’s working procedures to determine possible mitigation to be implemented; 6. Arrange meeting with IEC and ER to discuss the remedial actions to be taken; 7. Assess effectiveness of Contractor’s remedial actions and keep IEC, EPD and ER informed of the results; 8. If exceedance stops, cease additional monitoring.	3. Supervise the implementation of remedial measures.	4. Ensure remedial measures properly implemented; 5. If exceedance continues, consider what portion of the work is responsible and instruct the Contractor to stop that portion of work until the exceedance is abated.	4. Resubmit proposals if problem still not under control; 5. Stop the relevant portion of works as determined by the ER until the exceedance is abated.

Event and Action Plan for Construction Noise

EVENT	ACTION			
	ET	IEC	ER	CONTRACTOR
Action Level	<ol style="list-style-type: none"> 1. Notify IEC and Contractor; 2. Carry out investigation; 3. Report the results of investigation to the IEC, ER and Contractor; 4. Discuss with the Contractor and formulate remedial measures; 5. Increase monitoring frequency to check mitigation effectiveness. 	<ol style="list-style-type: none"> 1. Review the analysed results submitted by the ET; 2. Review the proposed remedial measures by the Contractor and advise the ER accordingly; 3. Supervise the implementation of remedial measures. 	<ol style="list-style-type: none"> 1. Confirm receipt of notification of failure in writing; 2. Notify Contractor; 3. Require Contractor to propose remedial measures for the analysed noise problem; 4. Ensure remedial measures are properly implemented. 	<ol style="list-style-type: none"> 1. Submit noise mitigation proposals to IEC; 2. Implement noise mitigation proposals.
Limit Level	<ol style="list-style-type: none"> 1. Identify source; 2. Inform IEC, ER, EPD and Contractor; 3. Repeat measurements to confirm findings; 4. Increase monitoring frequency; 5. Carry out analysis of Contractor's working procedures to determine possible mitigation to be implemented; 6. Inform IEC, ER and EPD the causes and actions taken for the exceedances; 	<ol style="list-style-type: none"> 1. Discuss amongst ER, ET, and Contractor on the potential remedial actions; 2. Review Contractors remedial actions whenever necessary to assure their effectiveness and advise the ER accordingly; 3. Supervise the implementation of remedial measures. 	<ol style="list-style-type: none"> 1. Confirm receipt of notification of failure in writing; 2. Notify Contractor; 3. Require Contractor to propose remedial measures for the analysed noise problem; 4. Ensure remedial measures properly implemented; 5. If exceedance continues, consider what portion of the work is responsible and instruct the Contractor to stop that portion of work until the exceedance is abated. 	<ol style="list-style-type: none"> 1. Take immediate action to avoid further exceedance; 2. Submit proposals for remedial actions to IEC within 3 working days of notification; 3. Implement the agreed proposals; 4. Resubmit proposals if problem still not under control; 5. Stop the relevant portion of works as determined by the ER until the exceedance is abated.

EVENT	ACTION			
	ET	IEC	ER	CONTRACTOR
	7. Assess effectiveness of Contractor's remedial actions and keep IEC, EPD and ER informed of the results; 8. If exceedance stops, cease additional monitoring.			

Event and Action Plan for Marine Water Quality

Event	Action			
	ET	IEC	ER	CONTRACTOR
Action level being exceeded by one sampling day at water sensitive receiver(s)	<ul style="list-style-type: none"> Identify the source(s) of impact by comparing the results with those collected at the control stations as appropriate; If exceedance is found to be caused by the reclamation activities, repeat <i>in-situ</i> measurement to confirm findings; Inform IEC and contractor; Check monitoring data, all plant, equipment and Contractor's working methods; If exceedance occurs at WSD salt water intake, inform WSD; Discuss mitigation measures with IEC and Contractor; Repeat measurement on next day of exceedance. 	<ul style="list-style-type: none"> Discuss with ET and Contractor on the mitigation measures; Review proposal on mitigation measures submitted by Contractor and advise the ER accordingly; Assess the effectiveness of the implemented mitigation measures. 	<ul style="list-style-type: none"> Discuss with IEC on the proposed mitigation measures; Make agreement on the mitigation proposal. 	<ul style="list-style-type: none"> Inform the ER and confirm notification of the non-compliance in writing; Rectify unacceptable practice; Check all plant and equipment; Amend working methods if appropriate; Discuss with ET and IEC and propose mitigation measures to IEC and ER; Implement the agree mitigation measures.
Action level being exceeded by two or more consecutive	<ul style="list-style-type: none"> Identify the source(s) of impact by comparing the results with those collected at the control stations as appropriate; 	<ul style="list-style-type: none"> Discuss with ET and Contractor on the mitigation measures; 	<ul style="list-style-type: none"> Discuss with IEC on the proposed mitigation measures; Make agreement on the mitigation proposal; 	<ul style="list-style-type: none"> Inform the Engineer and confirm notification of the non-compliance in writing; Rectify unacceptable practice;

Event	Action			
	ET	IEC	ER	CONTRACTOR
sampling days at water sensitive receiver(s)	<ul style="list-style-type: none"> • If exceedance is found to be caused by the reclamation activities, repeat in-situ measurement to confirm findings; • Inform IEC and contractor; • Check monitoring data, all plant, equipment and Contractor's working methods; • Discuss mitigation measures with IEC and Contractor; • Ensure mitigation measures are implemented; • Prepare to increase the monitoring frequency to daily; • If exceedance occurs at WSD salt water intake, inform WSD; • Repeat measurement on next day of exceedance. 	<ul style="list-style-type: none"> • Review proposal on mitigation measures submitted by Contractor and advise the ER accordingly; • Assess the effectiveness of the implemented mitigation measures. 	<ul style="list-style-type: none"> • Assess the effectiveness of the implemented mitigation measures. 	<ul style="list-style-type: none"> • Check all plant and equipment and consider changes of working methods; • Discuss with ET, IEC and ER and propose mitigation measures to IEC and ER within 3 working days; • Implement the agreed mitigation measures.
Limit level being exceeded by one sampling day at water sensitive receiver(s)	<ul style="list-style-type: none"> • Identify the source(s) of impact by comparing the results with those collected at the control stations as appropriate; 	<ul style="list-style-type: none"> • Discuss with ET and Contractor on the mitigation measures; • Review proposal on mitigation measures submitted by Contractor and advise the ER accordingly; 	<ul style="list-style-type: none"> • Discuss with IEC, ET and Contractor on the proposed mitigation measures; • Request Contractor to critically review the working methods; 	<ul style="list-style-type: none"> • Inform the ER and confirm notification of the non-compliance in writing; • Rectify unacceptable practice;

Event	Action			
	ET	IEC	ER	CONTRACTOR
	<ul style="list-style-type: none"> • If exceedance is found to be caused by the reclamation activities, repeat <i>in-situ</i> measurement to confirm findings; • Inform IEC, contractor, AFCD and EPD • Check monitoring data, all plant, equipment and Contractor's working methods; • Discuss mitigation measures with IEC, ER and Contractor; • Ensure mitigation measures are implemented; • Increase the monitoring frequency to daily until no exceedance of Limit level; • If exceedance occurs at WSD salt water intake, inform WSD. 	<ul style="list-style-type: none"> • Assess the effectiveness of the implemented mitigation measures. 	<ul style="list-style-type: none"> • Make agreement on the mitigation measures to be implemented; • Assess the effectiveness of the implemented mitigation measures. 	<ul style="list-style-type: none"> • Check all plant and equipment and consider changes of working methods; • Discuss with ET, IEC and ER and submit proposal of mitigation measures to IEC and ER within 3 working days of notification; • Implement the agreed mitigation measures.
Limit level being exceeded by two or more consecutive sampling days at	<ul style="list-style-type: none"> • Identify the source(s) of impact by comparing the results with those collected at the control stations as appropriate; 	<ul style="list-style-type: none"> • Discuss with ET and Contractor on the mitigation measures; • Review proposal on mitigation measures submitted by Contractor and advise the ER accordingly; 	<ul style="list-style-type: none"> • Discuss with IC(E), ET and Contractor on the proposed mitigation measures; • Request Contractor to critically review the working methods; 	<ul style="list-style-type: none"> • Inform the ER and confirm notification of the non-compliance in writing; • Rectify unacceptable practice;

Event	Action			
	ET	IEC	ER	CONTRACTOR
water sensitive receiver(s)	<ul style="list-style-type: none"> • If exceedance is found to be caused by the reclamation activities, repeat in-situ measurement to confirm findings; • Inform IC(E), AFCD, contractor and EPD; • Check monitoring data, all plant, equipment and Contractor's working methods; • Discuss mitigation measures with IC(E), ER and Contractor; • Ensure mitigation measures are implemented; • Increase the monitoring frequency to daily until no exceedance of Limit level for two consecutive days; • If exceedance occurs at WSD salt water intake, inform WSD. 	<ul style="list-style-type: none"> • Assess the effectiveness of the implemented mitigation measures. 	<ul style="list-style-type: none"> • Make agreement on the mitigation measures to be implemented; • Assess the effectiveness of the implemented mitigation measures; • Consider and instruct, if necessary, the Contractor to slow down or to stop all or part of the marine work until no exceedance of Limit level. 	<ul style="list-style-type: none"> • Check all plant and equipment and consider changes of working methods; • Discuss with ET, IC(E) and ER and submit proposal of mitigation measures to IC(E) and ER within 3 working days of notification; • Implement the agreed mitigation measures; • As directed by the Engineer, to slow down or to stop all or part of the construction activities.

Limit Levels and Action Plan for Landfill Gas

Parameter	Limit Level	Action
Oxygen	<19%	<ul style="list-style-type: none"> • Ventilate to restore oxygen to >19%
	<18%	<ul style="list-style-type: none"> • Stop works • Evacuate personnel/prohibit entry • Increase ventilation to restore oxygen to >19%
Methane	>10% LEL (i.e. > 0.5% by volume)	<ul style="list-style-type: none"> • Prohibit hot works • Ventilate to restore methane to <10% LEL
	>20% LEL (i.e. > 1% by volume)	<ul style="list-style-type: none"> • Stop works • Evacuate personnel / prohibit entry • Increase ventilation to restore methane to <10% LEL
Carbon Dioxide	>0.5%	<ul style="list-style-type: none"> • Ventilate to restore carbon dioxide to < 0.5%
	>1.5%	<ul style="list-style-type: none"> • Stop works • Evacuate personnel / prohibit entry • Increase ventilation to restore carbon dioxide to < 0.5%

Event and Action Plan for Coral Post-Translocation Monitoring

Event	Action			
	ET Leader	IEC	ER	Contractor
Action Level Exceedance	1. Check monitoring data; 2. Inform the IEC, ER and Contractor of the findings; 3. Increase the monitoring to at least once a month to confirm findings; 4. Propose mitigation measures for consideration	1. Discuss monitoring with the ET and the Contractor; 2. Review proposals for additional Monitoring and any other measures submitted by the Contractor and advise the ER accordingly.	1. Discuss with the IEC additional monitoring requirements and any other measures proposed by the ET; 2. Make agreement on the measures to be implemented.	1. Inform the ER and confirm notification of the non-compliance in writing; 2. Discuss with the ET and the IEC and propose measures to the IEC and the ER; 3. Implement the agreed measures.
Limit Level Exceedance	Undertake Steps 1-4 as in the Action Level Exceedance. If further exceedance of Limit Level, suspend construction works until an effective solution is identified.	1. Discuss monitoring with the ET and the Contractor; 2. Review proposals for additional Monitoring and any other measures submitted by the Contractor and advise the ER accordingly.	1. Discuss with the IEC additional monitoring requirements and any other measures proposed by the ET; 2. Make agreement on the measures to be implemented.	1. Inform the ER and confirm notification of the non-compliance in writing; 2. Discuss with the ET and the IEC and propose measures to the IEC and the ER; 3. Implement the agreed measures.

Mitigation Measures for Vibration Monitoring

Level	Contingency Action
Alert Level	<ul style="list-style-type: none"> ● The Engineer shall be informed immediately. ● The Contractor shall submit an investigation report to describe works being undertaken. To review the instrument responses and to study the cause of undue response. ● The Contractor shall review and increase the instrumentation monitoring and reporting frequency, if applicable. ● The Contractor shall submit a detailed plan of action describing the measures to be taken should the concerned instrument reach the action level to the Engineer for approval.
Alarm Level	<ul style="list-style-type: none"> ● The Engineer shall be informed immediately. ● The active construction works may require to be suspended subject to the Engineer's review of monitoring data. ● The Contractor shall immediately implement the measures as defined in the detailed plan of action to prevent further ground movement and groundwater drawdown etc. ● The Contractor shall prepare a detailed investigation report to study the cause of the exceedance ● The Contractor shall propose a contingency plan for the Engineer's approval in the event that alarm value is reached or exceeded ● The Contractor shall develop an emergency plan for the Engineer's approval in the event the applied contingency measures cannot control the situation. ● The Contractor shall meet the Engineer to discuss the instrument response and review the effectiveness of the implemented measures. ● The Contractor shall carry out design review of the works

Action Level	<ul style="list-style-type: none">● Consideration shall be given to suspend all active construction works and the Engineer shall be informed immediately● The Contractor shall immediately implement the measures defined in the contingency plan● The Contractor shall implement the measures defined in the emergency plan in the event that the applied contingency measures are found inadequate● The Contractor shall provide a complete report to examine the construction method and review the response of the instruments with full history of the monitoring data and construction activities and necessary design update● To resume the suspended activities, the Contractor shall demonstrate to the Engineer's satisfaction that it is safe to do so with approval from the Engineer.
--------------	--

**APPENDIX N
ENVIRONMENTAL MITIGATION
IMPLEMENTATION SCHEDULE (EMIS)**

App N1 - IMPLEMENTATION SCHEDULE AND RECOMMENDED MITIGATION MEASURES

Table I - Recommended Mitigation Measures stipulated in EM&A Manual for the Project

EIA Ref. / EP Submission	Recommended Mitigation Measures	Objectives of the recommended Measures & Main Concerns to address	Who to implement the measures?	Location of the measures	When to Implement the measures?	What requirements or standards for the measures to achieve?
Air Quality						
S3.8.1	Watering eight times a day on active works areas, exposed areas and paved haul roads	To minimize the dust impact	Contractor	All Active Work Sites	Construction phase	APCO
S3.8.1	Enclosing the unloading process at barging point by a 3-sided screen with top tipping hall / mixing area in Work Area A, provision of water spraying and flexible dust curtains	To minimize the dust impact	Contractor	Barging Points	Construction phase	APCO
S3.8.7	Every stock of more than 20 bags of cement or dry pulverised fuel ash (PFA) should be covered entirely by impervious sheeting or placed in an area sheltered on the top and the 3 sides.	To minimize the dust impact	Contractor	All Construction Work Sites	Construction phase	APCO and Air Pollution Control (Construction Dust) Regulation
S3.8.7	<ul style="list-style-type: none"> Use of frequent watering for particularly dusty construction areas and areas close to ASRs.. 					
S3.8.7	<ul style="list-style-type: none"> Side enclosure and covering of any aggregate or dusty material storage piles to reduce emissions. Where this is not practicable owing to frequent usage, watering shall be applied to aggregate fines. 					
S3.8.7	<ul style="list-style-type: none"> Open stockpiles shall be avoided or covered. Where possible, prevent placing dusty material storage piles near ASRs. 					
S3.8.7	<ul style="list-style-type: none"> Tarpaulin covering of all dusty vehicle loads transported to, from and between site locations. 					
S3.8.7	<ul style="list-style-type: none"> Establishment and use of vehicle wheel and body washing facilities at the exit points of the site. 					
S3.8.7	<ul style="list-style-type: none"> Provision of wind shield and dust extraction units or similar dust mitigation measures at the loading area of barging point, and use of water sprinklers at the loading area where dust generation is likely during the loading process of loose material, particularly in dry seasons/ periods. 					
S3.8.7	<ul style="list-style-type: none"> Provision of not less than 2.4m high hoarding from ground level along site boundary where adjoins a road, streets or other accessible to the public except for a site entrance or exit. 					
S3.8.7	<ul style="list-style-type: none"> Imposition of speed controls for vehicles on site haul roads. 					
S3.8.7	<ul style="list-style-type: none"> Where possible, routing of vehicles and positioning of construction plant should be at the maximum possible distance from ASRs 					
S3.8.7	<ul style="list-style-type: none"> Every stock of more than 20 bags of cement or dry pulverised fuel ash (PFA) should be covered entirely by impervious sheeting or placed in an area sheltered on the top and the 3 sides. 					
S3.8.7	<ul style="list-style-type: none"> Instigation of an environmental monitoring and auditing program to monitor the construction process in order to enforce controls and modify method of work if dusty conditions arise. 					
/	<p>Emission from Vehicles and Plants</p> <ul style="list-style-type: none"> All vehicles shall be shut down in intermittent use. Only well-maintained plant should be operated on-site and plant should be serviced regularly to avoid emission of black smoke. All diesel fuelled construction plant within the works areas shall be powered by ultra low sulphur diesel fuel (ULSD) 	Reduce air pollution emission from construction vehicles and plants	Contractor	All construction sites	Construction stage	APCO

EIA Ref. / EP Submission	Recommended Mitigation Measures	Objectives of the recommended Measures & Main Concerns to address	Who to implement the measures?	Location of the measures	When to Implement the measures?	What requirements or standards for the measures to achieve?
/	Valid No-road Mobile Machinery (NRMM) labels should be provided to regulated machines	Reduce air pollution emission from construction vehicles and plants	Contractor	All construction sites	Construction stage	APCO
Noise Impact (Construction Phase)						
S4.8	<ul style="list-style-type: none"> Use of quiet PME. Use of movable noise barriers for Excavator, Lorry, Dump Truck, Mobile Crane, Compactor, Concrete Mixer Truck, Concrete Lorry Mixer, Breaker, Mobile Crusher, Backhoe, Vibratory Poker, Saw, Asphalt Paver, Vibratory Roller, Vibrolance, Hydraulic Vibratory Lance and Piling (Vibration Hammer). Use of full enclosure for Air Compressor, Compressor, Bar Bender, Generator, Drilling Rig, Chisel, Large Diameter Bore Piling, Grout Mixer & Pump and Concrete Pump. 	To minimize construction noise impact arising from the Project at the affected NSRs	Contractor	Work Sites	Construction phase	EIAO-TM, NCO
Noise Mitigation Plan	Use of Temporary Noise Barriers (i.e Acoustic box, SilentUp and etc.) or Full Enclosure for PME according to the approved Noise Mitigation Plan	To minimize construction noise impact arising from the Project at the affected NSRs	Contractor	Work Sites	Construction phase	EIAO-TM, NCO
S4.9	Good Site Practice <ul style="list-style-type: none"> Only well-maintained plant should be operated on-site and plant should be serviced regularly during the construction program Silencers or mufflers on construction equipment should be utilized and should be properly maintained during the construction program. Mobile plant, if any, should be sited as far away from NSRs as possible. Machines and plant (such as trucks) that may be in intermittent use should be shut down between works periods or should be throttled down to a minimum. Plant known to emit noise strongly in one direction should, wherever possible, be orientated so that the noise is directed away from the nearby NSRs. Material stockpiles and other structures should be effectively utilized, wherever practicable, in screening noise from on-site construction activities. 	To minimize construction noise impact arising from the Project at the affected NSRs	Project Proponent	Work sites	Construction Period	EIAO-TM, NCO
S4.9						
S4.9						
S4.9						
S4.9						
S4.9						
S4.9						
S4.9	Scheduling of Construction Works during School Examination Period	To minimize construction noise impact arising from the Project at the affected NSRs	Contractor	Work site near school	Construction phase	EIAO-TM, NCO
Water Quality Impact (Construction Phase)						
S5.6.24	The dry density of filling material for the TKO-LT Tunnel reclamation should be 1,900kg/m ³ , with fine content of 25% or less.	Control potential impacts from filling activities	CEDD's Contractors	Work site	Construction Phase	EIAO-TM, WPCO
S5.8.1	Non-dredged method by constructing steel cellular caisson structure with stone column shall be adopted for construction of seawall foundation. During the stone column installation (also including the installation of steel cellular caisson), silt curtain shall be employed around the active stone column installation points.	Control potential impacts from filling activities	CEDD's Contractors	Work site	Construction Phase	EIAO-TM, WPCO
S5.8.2	Formation of seawall enclosing the reclamation for Road P2 (notwithstanding an opening of about 50m for marine access) shall be completed prior to the filling activities. The seawall opening of about 50m wide for marine access shall be selected at a location as indicatively shown in Appendix 5.10. No more than 3 filling barge trips per day shall be made with a maximum daily rate of 3,000m ³ (i.e. 1,000 m ³ per trip) for the filling operation at the reclamation area for Road P2. All filling works shall be carried out behind the seawall with the use of single silt curtain at the marine access.	Control potential impacts from filling activities	CEDD's Contractors	Work site	Construction Phase	EIAO-TM, WPCO

EIA Ref. / EP Submission	Recommended Mitigation Measures	Objectives of the recommended Measures & Main Concerns to address	Who to implement the measures?	Location of the measures	When to Implement the measures?	What requirements or standards for the measures to achieve?
Silt Curtain Deployment Plan	<ul style="list-style-type: none"> Silt curtains should be deployed properly to surround the works area. 	Control potential impacts from marine works	Contractor	NE/2015/01	Construction stage	EIAO
Silt Curtain Deployment Plan	<ul style="list-style-type: none"> Maintenance of silt curtain should be provided. 					
Silt Curtain Deployment Plan	<ul style="list-style-type: none"> Sufficient stock of silt curtain should be provided on site. 					
S5.8.3	Other good site practices should be undertaken during filling operations include:	Control potential impacts from filling activities and marine-based construction	CEDD's Contractors	Work site	Construction Phase	EIAO-TM, WPCO, Waste Disposal Ordinance (WDO)
S5.8.3	<ul style="list-style-type: none"> all marine works should adopt the environmental friendly construction methods as far as practically possible including the use of cofferdams to cover the construction area to separate the construction works from the sea; 					
S5.8.3	<ul style="list-style-type: none"> floating single silt curtain shall be employed for all marine works; 					
S5.8.3	<ul style="list-style-type: none"> all vessels should be sized so that adequate clearance is maintained between vessels and the seabed in all tide conditions, to ensure that undue turbidity is not generated by turbulence from vessel movement or propeller wash; 					
S5.8.3	<ul style="list-style-type: none"> all hopper barges should be fitted with tight fitting seals to their bottom openings to prevent leakage of material; 					
S5.8.3	<ul style="list-style-type: none"> excess material shall be cleaned from the decks and exposed fittings of barges before the vessel is moved; 					
S5.8.3	<ul style="list-style-type: none"> adequate freeboard shall be maintained on barges to reduce the likelihood of decks being washed by wave action; 					
S5.8.3	<ul style="list-style-type: none"> loading of barges and hoppers should be controlled to prevent splashing of filling material into the surrounding water. Barges or hoppers should not be filled to a level that will cause the overflow of materials or polluted water during loading or transportation; 					
S5.8.3	<ul style="list-style-type: none"> any pipe leakages shall be repaired quickly. Plant should not be operated with leaking pipes; 					
S5.8.3	<ul style="list-style-type: none"> construction activities should not cause foam, oil, grease, scum, litter or other objectionable matter to be present on the water within the site or dumping grounds; and 					
S5.8.3	<ul style="list-style-type: none"> before commencement of the reclamation works, the holder of Environmental Permit has to submit plans showing the phased construction of the reclamation, design and operation of the silt curtain. 					
S5.8.4	Site specific mitigation plan for reclamation areas using public fill materials should be submitted for EPD agreement before commencement of construction phase with due consideration of good site practices.	Control potential impacts from filling activities and marine based construction	CEDD's Contractors	Work site	Construction Phase	ProPECC PN 1/94, EIAOTM, WPCO

EIA Ref. / EP Submission	Recommended Mitigation Measures	Objectives of the recommended Measures & Main Concerns to address	Who to implement the measures?	Location of the measures	When to Implement the measures?	What requirements or standards for the measures to achieve?
ERR S5.6.1	<p>To minimize water quality impact arising from the dredging and filling works for Reclamation for Road P2, the following mitigation measures shall be implemented:</p> <ul style="list-style-type: none"> - Before carrying out any dredging and underwater filling works, a temporary barrier shall first be constructed to a height above the high water mark to completely enclose the works site (without any opening at the barrier wall) - The temporary barrier fully enclosing the dredging and underwater filling works site shall not be removed before completion of all dredging and underwater filling works. - Water quality sampling and testing shall be carried out to demonstrate that the water quality inside the enclosed barrier is comparable to the ambient or baseline levels prior to the removal of the fully enclosed barrier. - Silt curtains shall be deployed for the installation and removal of the temporary barrier and at the double water gates marine access opening during its operation. 	Control potential impacts from dredging and filling works for Reclamation for Road P2	CEDD's Contractors	Work site	Construction Phase	ProPECC PN 1/94, EIAOTM, WPCO
ERR S5.6.1						
ERR S5.6.1						
ERR S5.6.1						
ERR S5.6.1						
S5.8.5	It is important that appropriate measures are implemented to control runoff and drainage and prevent high loading of SS from entering the marine environment. Proper site management is essential to minimise surface water runoff, soil erosion and sewage effluents.	Control potential impacts from construction site runoff and land-based construction	CEDD's Contractors	Work site	Construction Phase	ProPECC PN 1/94, EIAOTM, WPCO
S5.8.6	Any practical options for the diversion and realignment of drainage should comply with both engineering and environmental requirements in order to ensure adequate hydraulic capacity of all drains.	Control potential impacts from construction site runoff and land-based construction	CEDD's Contractors	Work site	Design Stage and Construction Phase	ProPECC PN 1/94, EIAOTM, WPCO, TM-DSS
S5.8.7	Construction site runoff and drainage should be prevented or minimised in accordance with the guidelines stipulated in the EPD's Practice Note for Professional Persons, Construction Site Drainage (ProPECC PN 1/94). Good housekeeping and stormwater best management practices, as detailed in below, should be implemented to ensure that all construction runoff complies with WPCO standards and no unacceptable impact on the WSRs arises due to construction of the TKO-LT Tunnel. All discharges from the construction site should be controlled to comply with the standards for effluents discharged into the corresponding WCZ under the TM-DSS.	Control potential impacts from construction site runoff and land-based construction	CEDD's Contractors	Work site	Construction Phase	ProPECC PN 1/94, EIAOTM, WPCO, TM-DSS
S5.8.8	<p>Exposed soil areas should be minimised to reduce the potential for increased siltation, contamination of runoff, and erosion. Construction runoff related impacts associated with the above ground construction activities can be readily controlled through the use of appropriate mitigation measures which include:</p> <ul style="list-style-type: none"> • use of sediment traps; and • adequate maintenance of drainage systems to prevent flooding and overflow. 	Control potential impacts from construction site runoff and land-based construction	CEDD's Contractors	Work site	Construction Phase	ProPECC PN 1/94, EIAOTM, WPCO
S5.8.8						
S5.8.8						
S5.8.9	Construction site should be provided with adequately designed perimeter channel and pretreatment facilities and proper maintenance. The boundaries of critical areas of earthworks should be marked and surrounded by dykes or embankments for flood protection. Temporary ditches should be provided to facilitate runoff discharge into the appropriate watercourses, via a silt retention pond. Permanent drainage channels should incorporate sediment basins or traps and baffles to enhance deposition rates. The design of efficient silt removal facilities should be based on the guidelines in Appendix A1 of ProPECC PN 1/94.	Control potential impacts from construction site runoff and land-based construction	CEDD's Contractors	Work site	Construction Phase	ProPECC PN 1/94, EIAOTM, WPCO

EIA Ref. / EP Submission	Recommended Mitigation Measures	Objectives of the recommended Measures & Main Concerns to address	Who to implement the measures?	Location of the measures	When to Implement the measures?	What requirements or standards for the measures to achieve?
S5.8.10	Ideally, construction works should be programmed to minimise surface excavation works during the rainy season (April to September). All exposed earth areas should be completed as soon as possible after earthworks have been completed, or alternatively, within 14 days of the cessation of earthworks where practicable. If excavation of soil cannot be avoided during the rainy season, or at any time of year when rainstorms are likely, exposed slope surfaces should be covered by tarpaulin or other means.	Control potential impacts from construction site runoff and land-based construction	CEDD's Contractors	Work site	Construction Phase	ProPECC PN 1/94, EIAOTM, WPCO
S5.8.11	Sedimentation tanks of sufficient capacity, constructed from pre-formed individual cells of approximately 6 to 8m ³ capacity, are recommended as a general mitigation measure which can be used for settling surface runoff prior to disposal. The system capacity is flexible and able to handle multiple inputs from a variety of sources and particularly suited to applications where the influent is pumped.	Control potential impacts from construction site runoff and land-based construction	CEDD's Contractors	Work site	Construction Phase	ProPECC PN 1/94, EIAOTM, WPCO
S5.8.12	Earthworks final surfaces should be well compacted and the subsequent permanent work or surface protection should be carried out immediately after the final surfaces are formed to prevent erosion caused by rainstorms. Appropriate drainage like intercepting channels should be provided where necessary.	Control potential impacts from construction site runoff and land-based construction	CEDD's Contractors	Work site	Construction Phase	ProPECC PN 1/94, EIAOTM, WPCO
S5.8.13	Measures should be taken to minimize the ingress of rainwater into trenches. If excavation of trenches in wet seasons is necessary, they should be dug and backfilled in short sections. Rainwater pumped out from trenches or foundation excavations should be discharged into storm drains via silt removal facilities.	Control potential impacts from construction site runoff and land-based construction	CEDD's Contractors	Work site	Construction Phase	ProPECC PN 1/94, EIAOTM, WPCO
S5.8.14	Open stockpiles of construction materials (for examples, aggregates, sand and fill material) of more than 50m ³ should be covered with tarpaulin or similar fabric during rainstorms. Measures should be taken to prevent the washing away of construction materials, soil, silt or debris into any drainage system.	Control potential impacts from construction site runoff and land-based construction	CEDD's Contractors	Work site	Construction Phase	ProPECC PN 1/94, EIAOTM, WPCO
S5.8.15	Manholes (including newly constructed ones) should always be adequately covered and temporarily sealed so as to prevent silt, construction materials or debris being washed into the drainage system and storm runoff being directed into foul sewers. Discharge of surface run-off into foul sewers must always be prevented in order not to unduly overload the foul sewerage system.	Control potential impacts from construction site runoff and land-based construction	CEDD's Contractors	Work site	Construction Phase	ProPECC PN 1/94, EIAOTM, WPCO
S5.8.16	Precautions to be taken at any time of year when rainstorms are likely, actions to be taken when a rainstorm is imminent or forecast, and actions to be taken during or after rainstorms are summarised in Appendix A2 of ProPECC PN 1/94. Particular attention should be paid to the control of silty surface runoff during storm events, especially for areas located near steep slopes.	Control potential impacts from construction site runoff and land-based construction	CEDD's Contractors	Work site	Construction Phase	ProPECC PN 1/94, EIAOTM, WPCO
S5.8.17	Oil interceptors should be provided in the drainage system and regularly cleaned to prevent the release of oils and grease into the storm water drainage system after accidental spillages. The interceptor should have a bypass to prevent flushing during periods of heavy rain.	Control potential impacts from construction site runoff and land-based construction	CEDD's Contractors	Work site	Construction Phase	ProPECC PN 1/94, EIAOTM, WPCO
S5.8.18	All vehicles and plant should be cleaned before leaving a construction site to ensure no earth, mud, debris and the like is deposited by them on roads. An adequately designed and located wheel washing bay should be provided at every site exit, and washwater should have sand and silt settled out and removed at least on a weekly basis to ensure the continued efficiency of the process. The section of access road leading to, and exiting from, the wheelwash bay to the public road should be paved with sufficient backfall toward the wheel-wash bay to prevent vehicle tracking of soil and silty water to public roads and drains.	Control potential impacts from construction site runoff and land-based construction	CEDD's Contractors	Work site	Construction Phase	ProPECC PN 1/94, EIAOTM, WPCO

EIA Ref. / EP Submission	Recommended Mitigation Measures	Objectives of the recommended Measures & Main Concerns to address	Who to implement the measures?	Location of the measures	When to Implement the measures?	What requirements or standards for the measures to achieve?
S5.8.19	Silt removal facilities, channels and manholes should be maintained and the deposited silt and grit should be removed regularly, at the onset of and after each rainstorm to ensure that these facilities are functioning properly at all times.	Control potential impacts from construction site runoff and land-based construction	CEDD's Contractors	Work site	Construction Phase	ProPECC PN 1/94, EIAOTM, WPCO
S5.8.20	It is recommended that on-site drainage system should be installed prior to the commencement of other construction activities. Sediment traps should be installed in order to minimise the sediment loading of the effluent prior to discharge into foul sewers. There shall be no direct discharge of effluent from the site into the sea.	Control potential impacts from construction site runoff and land-based construction	CEDD's Contractors	Work site	Construction Phase	ProPECC PN 1/94, EIAOTM, WPCO
S5.8.21	All temporary and permanent drainage pipes and culverts provided to facilitate runoff discharge should be adequately designed for the controlled release of storm flows. All sediment control measures should be regularly inspected and maintained to ensure proper and efficient operation at all times and particularly following rain storms. The temporarily diverted drainage should be reinstated to its original condition when the construction work has finished or the temporary diversion is no longer required.	Control potential impacts from construction site runoff and land-based construction	CEDD's Contractors	Work site	Construction Phase	ProPECC PN 1/94, EIAOTM, WPCO
S5.8.22	All fuel tanks and storage areas should be provided with locks and be located on sealed areas, within bunds of a capacity equal to 110% of the storage capacity of the largest tank, to prevent spilled fuel oils from reaching the coastal waters.	Control potential impacts from construction site runoff and land-based construction	CEDD's Contractors	Work site	Construction Phase	ProPECC PN 1/94, EIAOTM, WPCO
S5.8.23	Minimum distances of 100m shall be maintained between the existing or planned stormwater discharges and the existing or planned seawater intakes during construction and operational phases	Control potential impacts from construction site runoff and land-based construction	CEDD's Contractors	Work site	Construction Phase	EIAO-TM, WPCO, TMDSS
S5.8.24	Under normal circumstances, groundwater pumped out of wells, etc. for the lowering of ground water level in basement or foundation construction, and groundwater seepage pumped out of tunnels or caverns under construction should be discharged into storm drains after the removal of silt in silt removal facilities.	Control potential impacts from construction site runoff and land-based construction	CEDD's Contractors	Work site	Construction Phase	ProPECC PN 1/94, EIAOTM, WPCO
S5.8.25 - S5.8.27 & Table 5.18	Grouting would be adopted as measure to reduce the groundwater inflow into the tunnel. During the tunnel excavation, the inflow rate of groundwater into the tunnel will be measured during the excavation. The groundwater levels above the tunnel will also be monitored by piezometers. If the inflow rate exceeds the pre-determined groundwater control criteria or the groundwater drawdown exceeds the required limit, pre-excavation grouting will be required to reduce the groundwater inflow. No significant change of groundwater levels would therefore be expected. Any chemicals/foaming agents which would be entrained to the groundwater should be biodegradable and non-toxic throughout the tunnel construction. Potential groundwater quality impact would be minimal as the used material is non-toxic and biodegradable. No adverse groundwater quality would therefore be expected. Prescriptive measures in the form of an Action Plan with pre-emptive and re-active to preserve the groundwater levels at all times during the tunnel construction are set out in Table 5.18.	Control potential impacts from construction site runoff and land-based construction	CEDD's Contractors	Work site	Construction Phase	ProPECC PN 1/94, EIAOTM, WPCO, Buildings Ordinance
S5.8.28	Water used in ground boring and drilling for site investigation or rock / soil anchoring should as far as practicable be recirculated after sedimentation. When there is a need for final disposal, the wastewater should be discharged into storm drains via silt removal facilities.	Control potential impacts from construction site runoff and land-based construction	CEDD's Contractors	Work site	Design Stage and Construction Phas	ProPECC PN 1/94, EIAOTM, WPCO

EIA Ref. / EP Submission	Recommended Mitigation Measures	Objectives of the recommended Measures & Main Concerns to address	Who to implement the measures?	Location of the measures	When to Implement the measures?	What requirements or standards for the measures to achieve?
S5.8.29 - S5.8.31	Wastewater generated from the washing down of mixing trucks and drum mixers and similar equipment should whenever practicable be recycled. The discharge of wastewater should be kept to a minimum. To prevent pollution from wastewater overflow, the pump sump of any water recycling system should be provided with an online standby pump of adequate capacity and with automatic alternating devices. Under normal circumstances, surplus wastewater may be discharged into foul sewers after treatment in silt removal and pH adjustment facilities (to within the pH range of 6 to 10). Disposal of wastewater into storm drains will require more elaborate treatment.	Control potential impacts from construction site runoff and land-based construction	CEDD's Contractors	Work site	Construction Phase	ProPECC PN 1/94, EIAOTM, WPCO
S5.8.32	All vehicles and plant should be cleaned before they leave a construction site to ensure no earth, mud, debris and the like is deposited by them on roads. A wheel washing bay should be provided at every site exit if practicable and wash-water should have sand and silt settled out or removed before discharging into storm drains. The section of construction road between the wheel washing bay and the public road should be paved with backfall to reduce vehicle tracking of soil and to prevent site run-off from entering public road drains.	Control potential impacts from construction site runoff and land-based construction	CEDD's Contractors	Work site	Construction Phase	ProPECC PN 1/94, EIAOTM, WPCO
S5.8.33	Bentonite slurries used in diaphragm wall and borepile construction should be reconditioned and reused wherever practicable. If the disposal of a certain residual quantity cannot be avoided, the used slurry may be disposed of at the marine spoil grounds subject to obtaining a marine dumping licence from EPD on a case-by-case basis.	Control potential impacts from construction site runoff and land-based construction	CEDD's Contractors	Work site	Construction Phase	ProPECC PN 1/94, EIAOTM, WPCO
S5.8.34	If the used bentonite slurry is intended to be disposed of through the public drainage system, it should be treated to the respective effluent standards applicable to foul sewer, storm drains or the receiving waters as set out in the WPCO Technical Memorandum on Effluent Standards.	Control potential impacts from construction site runoff and land-based construction	CEDD's Contractors	Work site	Construction Phase	ProPECC PN 1/94, EIAOTM, WPCO
S5.8.35	Water used in water testing to check leakage of structures and pipes should be reused for other purposes as far as practicable. Surplus unpolluted water could be discharged into storm drains.	Control potential impacts from construction site runoff and land-based construction	CEDD's Contractors	Work site	Construction Phase	ProPECC PN 1/94, EIAOTM, WPCO
S5.8.36	Sterilization is commonly accomplished by chlorination. Specific advice from EPD should be sought during the design stage of the works with regard to the disposal of the sterilizing water. The sterilizing water should be reused wherever practicable.	Control potential impacts from construction site runoff and land-based construction	CEDD's Contractors	Work site	Design Stage and Construction Phase	ProPECC PN 1/94, EIAOTM, WPCO
S5.8.37	Before commencing any demolition works, all sewer and drainage connections should be sealed to prevent building debris, soil, sand etc. from entering public sewers/drains.	Control potential impacts from construction site runoff and land-based construction	CEDD's Contractors	Work site	Construction Phase	ProPECC PN 1/94, EIAOTM, WPCO
S5.8.38	Wastewater generated from building construction activities including concreting, plastering, internal decoration, cleaning of works and similar activities should not be discharged into the stormwater drainage system. If the wastewater is to be discharged into foul sewers, it should undergo the removal of settleable solids in a silt removal facility, and pH adjustment as necessary	Control potential impacts from construction site runoff and land-based construction	CEDD's Contractors	Work site	Construction Phase	ProPECC PN 1/94, EIAOTM, WPCO
S5.8.39	Acidic wastewater generated from acid cleaning, etching, pickling and similar activities should be neutralized to within the pH range of 6 to 10 before discharging into foul sewers. If there is no public foul sewer in the vicinity, the neutralized wastewater should be tinkered off site for disposal into foul sewers or treated to a standard acceptable to storm drains and the receiving waters	Control potential impacts from construction site runoff and land-based construction	CEDD's Contractors	Work site	Construction Phase	ProPECC PN 1/94, EIAOTM, WPCO
S5.8.40	Wastewater collected from canteen kitchens, including that from basins, sinks and floor drains, should be discharged into foul sewer via grease traps capable of providing at least 20 minutes retention during peak flow.	Control potential impacts from construction site runoff and land-based construction	CEDD's Contractors	Work site	Construction Phase	ProPECC PN 1/94, EIAOTM, WPCO
S5.8.41	Drainage serving an open oil filling point should be connected to storm drains via a petrol interceptor with peak storm bypass.	Control potential impacts from construction site runoff and land-based construction	CEDD's Contractors	Work site	Construction Phase	ProPECC PN 1/94, EIAOTM, WPCO

EIA Ref. / EP Submission	Recommended Mitigation Measures	Objectives of the recommended Measures & Main Concerns to address	Who to implement the measures?	Location of the measures	When to Implement the measures?	What requirements or standards for the measures to achieve?
S5.8.42	Vehicle and plant servicing areas, vehicle wash bays and lubrication bays should as far as possible be located within roofed areas. The drainage in these covered areas should be connected to foul sewers via a petrol interceptor. Oil leakage or spillage should be contained and cleaned up immediately. Waste oil should be collected and stored for recycling or disposal in accordance with the Waste Disposal Ordinance.	Control potential impacts from construction site runoff and land-based construction	CEDD's Contractors	Work site	Construction Phase	ProPECC PN 1/94, EIAOTM, WPCO
S5.8.43	Construction work force sewage discharges on site are expected to be connected to the existing trunk sewer or sewage treatment facilities. The construction sewage may need to be handled by portable chemical toilets prior to the commission of the on-site sewer system. Appropriate numbers of portable toilets shall be provided by a licensed contractor to serve the large number of construction workers over the construction site. The Contractor shall also be responsible for waste disposal and maintenance practices.	Control potential impacts from construction site runoff and land-based construction	CEDD's Contractors	Work site	Construction Phase	ProPECC PN 1/94, EIAOTM, WPCO
S5.8.44	Contractor must register as a chemical waste producer if chemical wastes would be produced from the construction activities. The Waste Disposal Ordinance (Cap 354) and its subsidiary regulations in particular the Waste Disposal (Chemical Waste) (General) Regulation should be observed and complied with for control of chemical wastes.	Control potential impacts from accidental spillage of chemicals	CEDD's Contractors	Work site	Construction Phase	EIAO-TM, WPCO, WDO
S5.8.45	Any service shop and maintenance facilities should be located on hard standings within a bunded area, and sumps and oil interceptors should be provided. Maintenance of vehicles and equipment involving activities with potential for leakage and spillage should only be undertaken within the areas appropriately equipped to control these discharges.	Control potential impacts from accidental spillage of chemicals	CEDD's Contractors	Work site	Construction Phase	EIAO-TM, WPCO
S5.8.46	Disposal of chemical wastes should be carried out in compliance with the Waste Disposal Ordinance. The "Code of Practice on the Packaging, Labelling and Storage of Chemical Wastes" published under the Waste Disposal Ordinance details the requirements to deal with chemical wastes. General requirements are given as follows:	Control potential impacts from accidental spillage of chemicals	CEDD's Contractors	Work site	Construction Phase	EIAO-TM, WPCO, WDO
S5.8.46	<ul style="list-style-type: none"> suitable containers should be used to hold the chemical wastes to avoid leakage or spillage during storage, handling and transport; 					
S5.8.46	<ul style="list-style-type: none"> chemical waste containers should be suitably labelled, to notify and warn the personnel who are handling the wastes, to avoid accidents; and 					
S5.8.46	<ul style="list-style-type: none"> storage area should be selected at a safe location on site and adequate space should be allocated to the storage area. 					
S5.8.47	Collection and removal of floating refuse should be performed at regular intervals on a daily basis. The contractor should be responsible for keeping the water within the site boundary and the neighbouring water free from rubbish.	Control potential impacts from floating refuse and debris	CEDD's Contractors	Work site	Construction Phase	EIAO-TM, WPCO,

EIA Ref. / EP Submission	Recommended Mitigation Measures	Objectives of the recommended Measures & Main Concerns to address	Who to implement the measures?	Location of the measures	When to Implement the measures?	What requirements or standards for the measures to achieve?
Ecological Impact						
S6.8.4	Measures to Minimize Disturbance					
S6.8.4	<ul style="list-style-type: none"> Use of Quiet Mechanical Plant during the construction phase should be adopted wherever possible. 	Minimize noise, human and traffic disturbance to terrestrial habitat and wildlife; and reduce dust generation	Design Team / Contractor	Land-based works are	Construction Phase	N/A
S6.8.4	<ul style="list-style-type: none"> Hoarding or fencing should be erected around the works area boundaries during the construction phase. The hoarding would screen adjacent habitats from construction phase activities, reduce noise disturbance to these habitats and also to restrict access to habitats adjacent to works areas by site workers; 					
S6.8.4	<ul style="list-style-type: none"> Regular spraying of haul roads to minimize impacts of dust deposition on adjacent vegetation and habitats during the construction activities 					
S6.8.5	Standard Good Site Practice					
S6.8.5	<ul style="list-style-type: none"> Placement of equipment or stockpile in designated works areas and access routes selected on existing disturbed land to minimise disturbance to natural habitats. 					
S6.8.5	<ul style="list-style-type: none"> Construction activities should be restricted to works areas that should be clearly demarcated. The works areas should be reinstated after completion of the works. 					
S6.8.5	<ul style="list-style-type: none"> Waste skips should be provided to collect general refuse and construction wastes. The wastes should be properly disposed off-site in a timely manner. 					
S6.8.5	<ul style="list-style-type: none"> General drainage arrangements should include sediment and oil traps to collect and control construction site run-off. 					
S6.8.5	<ul style="list-style-type: none"> Open burning on works sites is illegal, and should be strictly prohibited. 					
S6.8.5	<ul style="list-style-type: none"> Measures should also be put into place so that litter, fuel and solvents do not enter the nearby watercourses. 					
S6.8.6	Measure to Minimize Groundwater Inflow	Minimize groundwater inflow	Contractor	Tunnel	Construction Phase	N/A
S6.8.6	<ul style="list-style-type: none"> The drained tunnel construction method with groundwater inflow control measures would generally be adopted. 					
S6.8.6	<ul style="list-style-type: none"> During the tunnel excavation, pre-excavation grouting could be adopted to reduce the groundwater inflow and ensure that the tunnel would meet the long term water tightness requirements. 					

EIA Ref. / EP Submission	Recommended Mitigation Measures	Objectives of the recommended Measures & Main Concerns to address	Who to implement the measures?	Location of the measures	When to Implement the measures?	What requirements or standards for the measures to achieve?
S6.8.8	Measure to Minimize Impact on Corals	Minimize loss of coral	Design team, contractor, project operator	Within reclamation areas and pier footprint	Prior construction	N/A
S6.8.8	<u>Coral translocation</u>					
S6.8.8	<ul style="list-style-type: none"> It is recommended to translocate the affected coral colonies, except the locally common <i>Oulastrea crispata</i>, within the reclamation area and bridge footprint to the other suitable locations as far as practicable. 					
S6.8.8	<ul style="list-style-type: none"> The coral translocation should be conducted during the winter months (November-March) in order to avoid disturbance during their spawning period (i.e. July to October). 					
S6.8.8	<ul style="list-style-type: none"> A detailed coral translocation plan with a description on the methodology for pretranslocation coral survey, translocation methodology, identification/proposal of coral recipient site, monitoring methodology for posttranslocation should be prepared during the detailed design stage. 					
S6.8.8	<ul style="list-style-type: none"> The coral translocation plan should be subject to approval by relevant authorities (e.g. EPD and AFCDD) before commencement of the coral translocation. All the translocation exercises should be conducted by experienced marine ecologist(s) who is/are approved by AFCDD prior to commencement of coral translocation. 					
S6.8.8	<u>Post translocation Monitoring</u>					
S6.8.8	<ul style="list-style-type: none"> A coral monitoring programme is recommended to assess any adverse and unacceptable impacts to the translocated coral communities 					
S6.8.8	<ul style="list-style-type: none"> Information gathered during each posttranslocation monitoring survey should include observations on the presence, survival, health condition and growth of the translocated coral colonies. These parameters should then be compared with the baseline results collected from the pre-translocation survey. 					
S6.8.9 S6.8.10	Measure to Control Water Quality Impact <ul style="list-style-type: none"> Deployment of silt curtains around the active stone column installation points, opening of newly installed seawall and marine works area. Diverting of the site runoff to silt trap facilities before discharging into storm drain; Proper waste and dumping management; and Standard good-site practice for land-based construction. 					
S6.8.11	Compensation for Vegetation Loss <ul style="list-style-type: none"> Felling of mature trees should be compensated by planting of standard or heavy standard trees within or in vicinity of the affected area as far as practicable. Such compensatory planting for trees should be provided with at least a 1:1 ratio. In addition, vegetation at the temporarily affected area should be reinstated with species similar to the existing condition. 	Compensate for the vegetation loss	Design Team, contractor	Land-based works area	Construction phase	N/A

EIA Ref. / EP Submission	Recommended Mitigation Measures	Objectives of the recommended Measures & Main Concerns to address	Who to implement the measures?	Location of the measures	When to Implement the measures?	What requirements or standards for the measures to achieve?
Fisheries Impact						
S7.7.3	Measure to Control Water Quality Impact <ul style="list-style-type: none"> Deployment of silt curtains around the active stone column installation points, opening of newly installed seawall and marine works area. 	Control water quality impact, especially on suspended solid level	Design Team / Contractor	Marine work area	Construction phase	WQO
Waste Management (Construction Phase)						
S8.6.3	Good Site Practices and Waste Reduction Measures <ul style="list-style-type: none"> Nomination of an approved person, such as a site manager, to be responsible for good site practices, arrangements for collection and effective disposal to an appropriate facility, of all wastes generated at the site; Training of site personnel in site cleanliness, proper waste management and chemical handling procedures; Provision of sufficient waste disposal points and regular collection of waste; Appropriate measures to minimize windblown litter and dust during transportation of waste by either covering trucks or by transporting wastes in enclosed containers; and Regular cleaning and maintenance programme for drainage systems, sumps and oil interceptors. 	To reduce waste management impacts	Contractor	All work sites	Construction Phase	Waste Disposal Ordinance (Cap. 354) Land (Miscellaneous Provisions) Ordinance (Cap. 28)
S8.6.4	Good Site Practices and Waste Reduction Measures (con't) <ul style="list-style-type: none"> Segregation and storage of different types of waste in different containers, skips or stockpiles to enhance reuse or recycling of materials and their proper disposal; Encourage collection of aluminium cans by providing separate labelled bins to enable this waste to be segregated from other general refuse generated by the workforce; Proper storage and site practices to minimize the potential for damage or contamination of construction materials; and Plan and stock construction materials carefully to minimize amount of waste generated and avoid unnecessary generation of waste. 	To achieve waste reduction	Contractor	All work sites	Construction Phase	Waste Disposal Ordinance (Cap. 354) Land (Miscellaneous Provisions) Ordinance (Cap. 28)
S8.6.5	Good Site Practices and Waste Reduction Measures (con't) The Contractor shall prepare and implement a WMP as part of the EMP in accordance with ETWB TCW No. 19/2005 which describes the arrangements for avoidance, reuse, recovery, recycling, storage, collection, treatment and disposal of different categories of waste to be generated from the construction activities. Such a management plan should incorporate site specific factors, such as the designation of areas for segregation and temporary storage of reusable and recyclable materials. The EMP should be submitted to the Engineer for approval. The Contractor should implement the waste management practices in the EMP throughout the construction stage of the Project. The EMP should be reviewed regularly and updated by the Contractor.	To achieve waste reduction	Contractor	All work sites	Construction Phase	ETWB TCW No. 19/2005
S8.6.6	Good Site Practices and Waste Reduction Measures (con't) <ul style="list-style-type: none"> C&D materials would be reused in the project and other local concurrent projects as far as possible. 	To achieve waste reduction	Contractor	All work sites	Construction Phase	ETWB TCW No. 19/2005

EIA Ref. / EP Submission	Recommended Mitigation Measures	Objectives of the recommended Measures & Main Concerns to address	Who to implement the measures?	Location of the measures	When to Implement the measures?	What requirements or standards for the measures to achieve?
S8.6.7	Storage, Collection and Transportation of Waste					
S8.6.7	Should any temporary storage or stockpiling of waste is required, recommendations to minimize the impacts include:					
S8.6.7	<ul style="list-style-type: none"> Waste, such as soil, should be handled and stored well to ensure secure containment, thus minimizing the potential of pollution; 	To minimize potential adverse environmental impacts arising from waste storage	Contractor	All work sites	Construction Phase	ETWB TCW No. 19/2005
S8.6.7	<ul style="list-style-type: none"> Maintain and clean storage areas routinely; 					
S8.6.7	<ul style="list-style-type: none"> Stockpiling area should be provided with covers and water spraying system to prevent materials from wind-blown or being washed away; and 					
S8.6.7	<ul style="list-style-type: none"> Different locations should be designated to stockpile each material to enhance reuse. 					
S8.6.7						
S8.6.8/ Waste Management Plan	Storage, Collection and Transportation of Waste (con't)					
S8.6.8/ Waste Management Plan	<ul style="list-style-type: none"> Remove waste in timely manner; 	To minimize potential adverse environmental impacts arising from waste collection and disposal	Contractor	All work sites	Construction Phase	ETWB TCW No. 19/2005
S8.6.8/ Waste Management Plan	<ul style="list-style-type: none"> Waste collectors should only collect wastes prescribed by their permits; 					
S8.6.8/ Waste Management Plan	<ul style="list-style-type: none"> Impacts during transportation, such as dust and odour, should be mitigated by the use of covered trucks or in enclosed containers; 					
S8.6.8/ Waste Management Plan	<ul style="list-style-type: none"> Obtain relevant waste disposal permits from the appropriate authorities, in accordance with the Waste Disposal Ordinance (Cap. 354), Waste Disposal (Charges for Disposal of Construction Waste) Regulation (Cap. 345) and the Land (Miscellaneous Provisions) Ordinance (Cap. 28); 					
S8.6.8/ Waste Management Plan	<ul style="list-style-type: none"> Waste should be disposed of at licensed waste disposal facilities/ alternative disposal ground approved by RE and DEP; and 					
S8.6.8/ Waste Management Plan	<ul style="list-style-type: none"> Maintain records of quantities of waste generated, recycled and disposed. 					
S8.6.9/ Waste Management Plan	Storage, Collection and Transportation of Waste (con't)					
S8.6.9/ Waste Management Plan	<ul style="list-style-type: none"> Implementation of trip ticket system with reference to DEVB TC(W) No. 6/2010, Trip Ticket System for Disposal of Construction & Demolition Materials, to monitor disposal of waste and to control fly-tipping at PFRFs or landfills. A recording system for the amount of waste generated, recycled and disposed (including disposal sites) should be proposed. 	To minimize potential adverse environmental impacts arising from waste collection and disposal	Contractor	All work sites	Construction Phase	DEVB TCW No. 6/2010
S8.6.11 - S8.6.13/ Waste Management Plan	Sorting of C&D Materials					
S8.6.11 - S8.6.13/ Waste Management Plan	<ul style="list-style-type: none"> Sorting to be performed to recover the inert materials, reusable and recyclable materials before disposal off-site. 	To minimize potential adverse environmental	Contractor	All work sites	Construction Phase	DEVB TCW No. 6/2010
S8.6.11 - S8.6.13/ Waste Management Plan	<ul style="list-style-type: none"> Specific areas shall be provided by the Contractors for sorting and to provide temporary storage areas for the sorted materials. 					ETWB TCW No. 33/2002
S8.6.11 - S8.6.13/ Waste Management Plan	<ul style="list-style-type: none"> The C&D materials should at least be segregated into inert and non-inert materials, in which the inert portion could be reused and recycled in the reclamation as far as practicable before delivery to PFRFs. While opportunities for reusing the non-inert portion should be investigated before disposal of at designated landfills 					ETWB TCW No. 19/2005

EIA Ref. / EP Submission	Recommended Mitigation Measures	Objectives of the recommended Measures & Main Concerns to address	Who to implement the measures?	Location of the measures	When to Implement the measures?	What requirements or standards for the measures to achieve?
S8.6.17 – S8.6.20	<p>Sediments (con't)</p> <ul style="list-style-type: none"> Requirements of the Air Pollution Control (Construction Dust) Regulation, where relevant, shall be adhered to during boring, excavation, transportation and disposal of sediments or cement stabilization of sediment. A treatment area should be confined for carrying out the cement stabilization mixing and temporary stockpile. The area should be designed to prevent leachate from entering the ground. Leachate, if any, should be collected and discharged according to the Water Pollution Control Ordinance (WPCO). In order to minimise the potential odour / dust emissions during boring, excavation and transportation of the sediment, the excavated sediments should be kept wet during excavation/boring and should be properly covered when placed on barges/trucks. Loading of the excavated sediment to the barge should be controlled to avoid splashing and overflowing of the sediment slurry to the surrounding water. In order to minimise the exposure to contaminated materials, workers should, when necessary, wear appropriate personal protective equipments (PPE) when handling contaminated sediments. Adequate washing and cleaning facilities should also be provided on site. 	To determine the best handling and treatment of sediment	Contractor	All works areas with sediments concern	Construction Phase	ETWB TCW No. 19/2005
S8.6.17 – S8.6.20						
S8.6.17 – S8.6.20						
S8.6.17 – S8.6.20						
S8.6.17 – S8.6.20						
S8.6.24 - S8.6.28/ Waste Management Plan	<p>Sediments (con't)</p> <ul style="list-style-type: none"> The excavated sediments is expected to be loaded onto the barge and transported to the designated disposal sites allocated by the MFC. The excavated sediment would be disposed of according to its determined disposal options and ETWB TC(W) No. 34/2002. Stockpiling of contaminated sediments should be avoided as far as possible. If temporary stockpiling of contaminated sediments is necessary, the excavated sediment should be covered by tarpaulin and the area should be placed within earth bunds or sand bags to prevent leachate from entering the ground, nearby drains and surrounding water bodies. The stockpiling areas should be completely paved or covered by linings in order to avoid contamination to underlying soil or groundwater. Separate and clearly defined areas should be provided for stockpiling of contaminated and uncontaminated materials. Leachate, if any, should be collected and discharged according to the Water Pollution Control Ordinance (WPCO). In order to minimise the potential odour / dust emissions during boring and transportation of the sediment, the excavated sediments should be kept wet during excavation/boring and should be properly covered when placed on barges. Loading of the excavated sediment to the barge should be controlled to avoid splashing and overflowing of the sediment slurry to the surrounding water. The barge transporting the sediments to the designated disposal sites should be equipped with tight fitting seals to prevent leakage and should not be filled to a level that would cause overflow of materials or laden water during loading or transportation. In addition, monitoring of the barge loading shall be conducted to ensure that loss of material does not take place during transportation. Transport barges or vessels shall be equipped with automatic self-monitoring devices as specified by the DEP. 	To ensure handling of sediments are in accordance to statutory requirements	Contractor	All works areas with sediments concern	Construction Phase	ETWB TC(W) No. 34/2002 & Dumping at Sea Ordinance
S8.6.24 - S8.6.28/ Waste Management Plan						
S8.6.24 - S8.6.28/ Waste Management Plan						
S8.6.24 - S8.6.28/ Waste Management Plan						

EIA Ref. / EP Submission	Recommended Mitigation Measures	Objectives of the recommended Measures & Main Concerns to address	Who to implement the measures?	Location of the measures	When to Implement the measures?	What requirements or standards for the measures to achieve?																													
S8.6.24 - S8.6.28/ Waste Management Plan	<ul style="list-style-type: none"> In order to minimise the exposure to contaminated materials, workers should, when necessary, wear appropriate personal protective equipments (PPE) when handling contaminated sediments. Adequate washing and cleaning facilities should also be provided on site. 	To ensure handling of sediments are in accordance to statutory requirements	Contractor	All works areas with sediments concern	Construction Phase	ETWB TC(W) No. 34/2002 & Dumping at Sea Ordinance																													
S8.6.24 - S8.6.28/ Waste Management Plan	<ul style="list-style-type: none"> Another possible arrangement for Type 3 disposal is by geosynthetic containment. A geosynthetic containment method is a method whereby the sediments are sealed in geosynthetic containers and, at the disposal site, the containers would be dropped into the designated contaminated mud pit where they would be covered by further mud disposal and later by the mud pit capping, thereby meeting the requirements for fully confined mud disposal. 							Chemical Wastes.	To ensure proper management of chemical waste	Contractor	All works sites	Construction Phase	Code of Practice on the Packaging, Labelling and Storage of Chemical Wastes Waste Disposal (Chemical Waste) (General) Regulation	S8.6.26/ Waste Management Plan	<ul style="list-style-type: none"> If chemical wastes are produced at the construction site, the Contractor would be required to register with the EPD as a Chemical Waste Producer and to follow the guidelines stated in the Code of Practice on the Packaging, Labelling and Storage of Chemical Wastes. Good quality containers compatible with the chemical wastes should be used, and incompatible chemicals should be stored separately. Appropriate labels should be securely attached on each chemical waste container indicating the corresponding chemical characteristics of the chemical waste, such as explosive, flammable, oxidizing, irritant, toxic, harmful, corrosive, etc. The Contractor shall use a licensed collector to transport and dispose of the chemical wastes, to either the Chemical Waste Treatment Centre at Tsing Yi, or other licensed facility, in accordance with the Waste Disposal (Chemical Waste) (General) Regulation. 	S8.6.27/ Waste Management Plan	General Refuse	To ensure proper management of general refuse	Contractor	All works sites	Construction Phase	Public Health and Municipal Services Ordinance (Cap. 132)		<ul style="list-style-type: none"> General refuse should be stored in enclosed bins or compaction units separate from C&D material. A reputable waste collector should be employed by the contractor to remove general refuse from the site, separately from C&D material. Preferably an enclosed and covered area should be provided to reduce the occurrence of 'wind blown' light material. 	Impact on Cultural Heritage (Construction Phase)							S9.6.4	Dust and visual impacts	To prevent dust and visual impacts	Contractors
	Chemical Wastes.	To ensure proper management of chemical waste	Contractor	All works sites	Construction Phase	Code of Practice on the Packaging, Labelling and Storage of Chemical Wastes Waste Disposal (Chemical Waste) (General) Regulation																													
S8.6.26/ Waste Management Plan	<ul style="list-style-type: none"> If chemical wastes are produced at the construction site, the Contractor would be required to register with the EPD as a Chemical Waste Producer and to follow the guidelines stated in the Code of Practice on the Packaging, Labelling and Storage of Chemical Wastes. Good quality containers compatible with the chemical wastes should be used, and incompatible chemicals should be stored separately. Appropriate labels should be securely attached on each chemical waste container indicating the corresponding chemical characteristics of the chemical waste, such as explosive, flammable, oxidizing, irritant, toxic, harmful, corrosive, etc. The Contractor shall use a licensed collector to transport and dispose of the chemical wastes, to either the Chemical Waste Treatment Centre at Tsing Yi, or other licensed facility, in accordance with the Waste Disposal (Chemical Waste) (General) Regulation. 						S8.6.27/ Waste Management Plan	General Refuse	To ensure proper management of general refuse	Contractor	All works sites	Construction Phase	Public Health and Municipal Services Ordinance (Cap. 132)		<ul style="list-style-type: none"> General refuse should be stored in enclosed bins or compaction units separate from C&D material. A reputable waste collector should be employed by the contractor to remove general refuse from the site, separately from C&D material. Preferably an enclosed and covered area should be provided to reduce the occurrence of 'wind blown' light material. 	Impact on Cultural Heritage (Construction Phase)							S9.6.4	Dust and visual impacts	To prevent dust and visual impacts	Contractors	Work areas	Construction Phase	EIAO; GCHIA; AMO		<ul style="list-style-type: none"> Temporarily fenced off buffer zone with allowance for public access (minimum 1 m) should be provided; The open yard in front of the temple should be kept as usual for annual Tin Hau festival; Monitoring of vibration impacts should be conducted when the construction works are less than 100m from the temple. 				
S8.6.27/ Waste Management Plan	General Refuse	To ensure proper management of general refuse	Contractor	All works sites	Construction Phase	Public Health and Municipal Services Ordinance (Cap. 132)																													
	<ul style="list-style-type: none"> General refuse should be stored in enclosed bins or compaction units separate from C&D material. A reputable waste collector should be employed by the contractor to remove general refuse from the site, separately from C&D material. Preferably an enclosed and covered area should be provided to reduce the occurrence of 'wind blown' light material. 						Impact on Cultural Heritage (Construction Phase)							S9.6.4	Dust and visual impacts	To prevent dust and visual impacts	Contractors	Work areas	Construction Phase	EIAO; GCHIA; AMO		<ul style="list-style-type: none"> Temporarily fenced off buffer zone with allowance for public access (minimum 1 m) should be provided; The open yard in front of the temple should be kept as usual for annual Tin Hau festival; Monitoring of vibration impacts should be conducted when the construction works are less than 100m from the temple. 													
Impact on Cultural Heritage (Construction Phase)																																			
S9.6.4	Dust and visual impacts	To prevent dust and visual impacts	Contractors	Work areas	Construction Phase	EIAO; GCHIA; AMO																													
	<ul style="list-style-type: none"> Temporarily fenced off buffer zone with allowance for public access (minimum 1 m) should be provided; The open yard in front of the temple should be kept as usual for annual Tin Hau festival; Monitoring of vibration impacts should be conducted when the construction works are less than 100m from the temple. 																																		

EIA Ref. / EP Submission	Recommended Mitigation Measures	Objectives of the recommended Measures & Main Concerns to address	Who to implement the measures?	Location of the measures	When to Implement the measures?	What requirements or standards for the measures to achieve?
S9.6.4	<p>Indirect vibration impact</p> <ul style="list-style-type: none"> Vibration level is suggest to be controlled within a peak particle velocity (ppv) limit of 5mm/s measured inside the historical buildings; Monitoring of vibration should be carried out during construction phase. Tilting and settlement monitoring should will be applied on the Cha Kwo Ling Tin Hau Temple as well. A proposal with details for the mitigation measures and monitoring of impacts on built heritage shall be submitted to AMO for comments before commencement of work. 	To prevent indirect vibration impact	Contractors	Work areas	Construction Phase	Vibration Limits on Heritage Buildings by CEDD; GCHIA; AMO.
Built Heritage Mitigation Plan	<ul style="list-style-type: none"> Established Alert, Alarm and Action Level for the monitoring parameters. To increase the instrumentation monitoring and reporting frequency. To propose detailed action plan or contingency plan for the Engineer's approval when AAA Level is reached or exceeded. 	To prevent vibration impacts	NE/2015/01	Tin Hau Temple	Construction Phase	Vibration Limits on Heritage Buildings by CEDD; GCHIA; AMO.
Landscape and Visual Impact (Construction Phase)						
Table 10.8.1/ Landscape Mitigation Plan	CM1 - Construction area and contractor's temporary works areas to be minimised to avoid impacts on adjacent landscape.	Avoid impact on adjacent landscape areas	CEDD (via Contractor)	General	Construction planning and during construction period	N/A
Table 10.8.1/ Landscape Mitigation Plan	CM2 - Reduction of construction period to practical minimum.	Minimise duration of impact	CEDD (via Contractor)	N/A	Construction planning	N/A
Table 10.8.1/ Landscape Mitigation Plan	CM3 - Topsoil, where the soil material meets acceptable criteria and where practical, to be stripped and stored for re-use in the construction of the soft landscape works. The Contract Specification shall include storage and reuse of topsoil as appropriate.	To allow re-use of topsoil	CEDD (via Contractor)	General	Site clearance	As per the Particular Specification
Table 10.8.1/ Landscape Mitigation Plan	CM4 - Existing trees at boundary of site and retained trees within site boundary to be carefully protected during construction. Detailed Tree Protection Specification shall be provided in the Contract Specification, under which the Contractor shall be required to submit, for approval, a detailed working method statement for the protection of trees prior to undertaking any works adjacent to all retained trees, including trees in contractor's works areas. (Tree protection measures will be detailed at Tree Removal Application stage).	To minimize tree loss	CEDD (via Contractor)	As per approved Tree Removal Application(s)	Site clearance and throughout construction period	ETWB TC 3/2006 and as per tree protection measures in Particular Specification
Table 10.8.1/ Landscape Mitigation Plan	CM5 - Trees unavoidably affected by the works shall be transplanted where practicable. Where possible, trees should be transplanted direct to permanent locations rather than temporary holding nurseries. A detailed tree transplanting specification shall be provided in the Contract Specification and sufficient time for preparation shall be allowed in the construction programme.	To maximize preservation of existing trees	CEDD (via Contractor)	As per approved Tree Removal Application(s)	Site clearance	ETWB TC 3/2006 and as per tree protection measures in Particular Specification
Table 10.8.1/ Landscape Mitigation Plan	CM6 - Advance screen planting of fast growing tree and shrub species to noise barriers and hoardings. Trees shall be capable of reaching a height >10m within 10 years.	To maximize screening of the works	CEDD (via Contractor)	At Lam Tin Interchange and edge of Road P2 landscape deck, TKO	Beginning of construction period	N/A
Table 10.8.1/ Landscape Mitigation Plan	CM7 - Hydroseeding or sheeting of soil stockpiles with visually unobtrusive material	To reduce visual intrusion	CEDD (via Contractor)	General	Throughout construction period	As per Particular Specification

EIA Ref. / EP Submission	Recommended Mitigation Measures	Objectives of the recommended Measures & Main Concerns to address	Who to implement the measures?	Location of the measures	When to Implement the measures?	What requirements or standards for the measures to achieve?
Table 10.8.1/ Landscape Mitigation Plan	CM8 - Control of night-time lighting by hooding all lights and through minimisation of night working periods.	To reduce visual intrusion	CEDD (via Contractor)	General	Throughout construction period	N/A
Table 10.8.1/ Landscape Mitigation Plan	CM9 - Screening of works areas with hoardings with appropriate colours compatible with the surrounding area	Reduction of visual intrusion	CEDD (via Contractor)	Project site Boundary	Excretion of site hoarding	N/A
Table 10.8.1/ Landscape Mitigation Plan	CM10 - Avoidance of excessive height and bulk of site buildings and structure	Reduction of visual intrusion and integration with environment	CEDD (via Contractor)	Built structures	Design and construction stage	N/A
Table 10.8.1/ Landscape Mitigation Plan	CM11 - Limitation of run-off into freshwater streams, ponds and sea areas	Avoidance of contamination of water courses and water bodies	CEDD (via Contractor)	TKO reclamation, TKO tunnel portal, Cha Kwo Ling roadworks	Throughout construction period	N/A
Table 10.8.1	CM12 - Minimise area of reclamation and design the edges sensitively to tie in with adjacent coastline character	Minimise loss of Junk Bay and integration with existing coastline	CEDD (via Contractor)	Temporary reclamation for barging points at TKO and Lam Tin and permanent reclamation for TKO Interchange slip roads and Road P2	Construction planning and reclamation stages	N/A

Landfill Gas Hazard (Design and Construction Phase)

S11.5.9	A Safety Officer, trained in the use of gas detection equipment and landfill gas-related hazards, should be present on site throughout the groundworks phase. The Safety Officer should be provided with an intrinsically safe portable instrument, which is appropriately calibrated and able to measure the following gases in the ranges indicated below: Methane 0-100% LEL and 0100% v/v Carbon dioxide 0-100% Oxygen 0-21%	Protect the workers from landfill gas hazards	Contractor	Project sites within the Sai Tso Wan Landfill Consultation Zone	Construction phase	EPD's Landfill Gas Hazard Assessment Guidance Note
S11.5.10 S11.5.25	Safety Measures	Protect the workers from landfill gas hazards	Contractor	Project sites within the Sai Tso Wan Landfill Consultation Zone	Construction phase	EPD's Landfill Gas Hazard Assessment Guidance Note Labour Department's Code of Practice for Safety and Health at Work in Confined Space
S11.5.10 S11.5.25	<ul style="list-style-type: none"> For staff who work in, or have responsibility for "at risk" area, such as all excavation workers, supervisors and engineers working within the Consultation Zone, should receive appropriate training on working in areas susceptible to landfill gas, fire and explosion hazards. 					
S11.5.10 S11.5.25	<ul style="list-style-type: none"> An excavation procedure or code of practice to minimize landfill gas related risk should be devised and carried out. 					
S11.5.10 S11.5.25	<ul style="list-style-type: none"> No worker should be allowed to work alone at any time in or near to any excavation. At least one other worker should be available to assist with a rescue if needed. 					
S11.5.10 S11.5.25	<ul style="list-style-type: none"> Smoking, naked flames and all other sources of ignition should be prohibited within 15m of any excavation or ground-level confined space. "No smoking" and "No naked flame" notices should be posted prominently on the construction site and, if necessary, special areas should be designed for smoking. 					
S11.5.10 S11.5.25	<ul style="list-style-type: none"> Welding, flame-cutting or other hot works should be confined to open areas at least 15m from any trench or excavation. 					

EIA Ref. / EP Submission	Recommended Mitigation Measures	Objectives of the recommended Measures & Main Concerns to address	Who to implement the measures?	Location of the measures	When to Implement the measures?	What requirements or standards for the measures to achieve?
S11.5.10 S11.5.25	<ul style="list-style-type: none"> Welding, flame-cutting or other hot works may only be carried out in trenches or confined spaces when controlled by a "permit to work" procedure, properly authorized by the Safety Officer (or, in the case of small developments, other appropriately qualified person). 	Protect the workers from landfill gas hazards	Contractor	Project sites within the Sai Tso Wan Landfill Consultation Zone	Construction phase	EPD's Landfill Gas Hazard Assessment Guidance Note Labour Department's Code of Practice for Safety and Health at Work in Confined Space
S11.5.10 S11.5.25	<ul style="list-style-type: none"> The permit to work procedure should set down clearly the requirements for continuous monitoring for methane, carbon dioxide and oxygen throughout the period during which the hot works are in progress. The procedure should also require the presence of an appropriately qualified person, in attendance outside the 'confined area', who should be responsible for reviewing the gas measurements as they are made, and who should have executive responsibility for suspending the work in the event of unacceptable or hazardous conditions. Only those workers who are appropriately trained and fully aware of the potentially hazardous conditions which may arise should be permitted to carry out hot works in confined areas. 					
S11.5.10 S11.5.25	<ul style="list-style-type: none"> Where there are any temporary site offices, or any other buildings located within the Sai Tso Wan Landfill Consultation Zone which have enclosed spaces with the capacity to accumulate landfill gas, then they should either be located in an area which has been proven to be free of landfill gas (by survey using portable gas detectors); or be raised clear of the ground by a minimum of 500mm. This aims to create a clear void under the structure which is ventilated by natural air movement such that emission of gas from the ground are mixed and diluted by air. 					
S11.5.10 S11.5.25	<ul style="list-style-type: none"> Any electrical equipment, such as motors and extension cords, should be intrinsically safe. During piping assembly or conduiting construction, all valves/seals should be closed immediately after installation. As construction progresses, all valves/seals should be closed to prevent the migration of gases through the pipeline/conduit. All piping /conduiting should be capped at the end of each working day. 	Protect the workers from landfill gas hazards	Contractor	Project sites within the Sai Tso Wan Landfill Consultation Zone	Construction phase	EPD's Landfill Gas Hazard Assessment Guidance Note Labour Department's Code of Practice for Safety and Health at Work in Confined Space
S11.5.10 S11.5.25	<ul style="list-style-type: none"> During construction, adequate fire extinguishing equipment, fire-resistant clothing and breathing apparatus (BA) sets should be made available on site. 					
S11.5.10 S11.5.25	<ul style="list-style-type: none"> Fire drills should be organized at not less than six monthly intervals. 					
S11.5.10 S11.5.25	<ul style="list-style-type: none"> The contractor should formulate a health and safety policy, standards and instructions for site personnel to follow. 					
S11.5.10 S11.5.25	<ul style="list-style-type: none"> All personnel who work on the site and all visitors to the site should be made aware of the possibility of ignition of gas in the vicinity of excavations. Safety notices (in Chinese and English) should be posted at prominent position around the site warning danger of the potential hazards. 					
S11.5.10 S11.5.25	<ul style="list-style-type: none"> Service runs within the Consultation Zone should be designated as "special routes"; utilities companies should be informed of this and precautionary measures should be implemented. Precautionary measures should include ensuring that staff members are aware of the potential hazards of working in confined spaces such as manholes and service chambers, and that appropriate monitoring procedures are in place to prevent hazards due to asphyxiating atmospheres in confined spaces. Detailed guidance on entry into confined spaces is given in Code of Practice on Safety and Health at Work in Confined Spaces (Labour Department, Hong Kong). 					

EIA Ref. / EP Submission	Recommended Mitigation Measures	Objectives of the recommended Measures & Main Concerns to address	Who to implement the measures?	Location of the measures	When to Implement the measures?	What requirements or standards for the measures to achieve?
S11.5.10 S11.5.25	<ul style="list-style-type: none"> Periodically during ground-works construction within the 250m Consultation Zone, the works area should be monitored for methane, carbon dioxide and oxygen using appropriately calibrated portable gas detection equipment. The monitoring frequency and areas to be monitored should be set down prior to commencement of ground-works either by the Safety Officer or an approved and appropriately qualified person. 	Protect the workers from landfill gas hazards	Contractor	Project sites within the Sai Tso Wan Landfill Consultation Zone	Construction phase	EPD's Landfill Gas Hazard Assessment Guidance Note Labour Department's Code of Practice for Safety and Health at Work in Confined Space
<p>S11.5.26 - S11.5.31</p> <p>S11.5.26 - S11.5.31</p> <p>S11.5.26 - S11.5.31</p> <p>S11.5.26 - S11.5.31</p> <p>S11.5.26 - S11.5.31</p> <p>S11.5.26 - S11.5.31</p> <p>S11.5.26 - S11.5.31</p> <p>S11.5.26 - S11.5.31</p> <p>S11.5.26 - S11.5.31</p> <p>S11.5.26 - S11.5.31</p> <p>S11.5.26 - S11.5.31</p> <p>S11.5.26 - S11.5.31</p> <p>S11.5.26 - S11.5.31</p> <p>S11.5.26 - S11.5.31</p> <p>S11.5.26 - S11.5.31</p>	<p>Monitoring</p> <ul style="list-style-type: none"> Routine monitoring should be carried out in all excavations, manholes, chambers, relocation of monitoring wells and any other confined spaces that may have been created. All measurements in excavations should be made with the extended monitoring tube located not more than 10 mm from the exposed ground surface. Monitoring should be performed properly to make sure that the area is free of landfill gas before any man enters into the area. For excavations deeper than 1m, measurements should be carried out: <ul style="list-style-type: none"> at the ground surface before excavation commences;- immediately before any worker enters the excavation; at the beginning of each working day for the entire period the excavation remains open; and periodically throughout the working day whilst workers are in the excavation. For excavations between 300mm and 1m deep, measurements should be carried out: <ul style="list-style-type: none"> directly after the excavation has been completed; and periodically whilst the excavation remains open. For excavations less than 300mm deep, monitoring may be omitted, at the discretion of the Safety Officer or other appropriately qualified person. Depending on the results of the measurements, actions required will vary and should be set down by the Safety Officer or other appropriately qualified person. The exact frequency of monitoring should be determined prior to the commencement of works, but should be at least once per day, and be carried out by a suitably qualified or qualified person before starting the work of the day. Measurements shall be recorded and kept as a record of safe working conditions with copies of the site diary and submitted to the Engineer for approval. The Contractor may elect to carry out monitoring via an automated monitoring system. 	Protect the workers from landfill gas hazards	Contractor	Project sites within the Sai Tso Wan Landfill Consultation Zone	Construction phase	EPD's Landfill Gas Hazard Assessment Guidance Note
S11.5.32	The hazards from landfill gas during the construction stage within the Sai Tso Wan Landfill Consultation Zone should be minimized by suitable precautionary measures recommended in Chapter 8 of the Landfill Gas Hazard Assessment Guidance Note.	<p>construction stage within the Sai Tso Wan</p> <p>Protect the workers from landfill gas hazards</p>	Contractor	Project sites within the Sai Tso Wan Landfill Consultation Zone	Construction phase	EPD's Landfill Gas Hazard Assessment Guidance Note

Table II - Observation / Reminder / Non-compliance made during Site Audit

Key: ✓ Observation/reminder was made during site audit but improved/rectified by the contractor in the next site audit
 ✗ Observation/reminder was made during site audit but not yet improved/rectified by the contractor in the next site audit
 # Follow up action will be reported in next reporting month
 * Non-compliance of mitigation measure
 · Non-compliance but improved by the contractor

EIA Ref	Recommended Mitigation Measures	Contract No.	Work Sites	Details of Reminder/Observation	Recorded Date	Status
Water Quality Impact						
S5.8.7	Construction site runoff and drainage should be prevented or minimised in accordance with the guidelines stipulated in the EPD's Practice Note for Professional Persons, Construction Site Drainage (ProPECC PN 1/94). Good housekeeping and stormwater best management practices, as detailed in below, should be implemented	NE2015/02	Portion VIII	Ponding water was observed, the Contractor is reminded to drain it to avoid mosquito breeding.	06-Oct-22	✓
S5.8.7	Construction site runoff and drainage should be prevented or minimised in accordance with the guidelines stipulated in the EPD's Practice Note for Professional Persons, Construction Site Drainage (ProPECC PN 1/94). Good housekeeping and stormwater best management practices, as detailed in below, should be implemented	NE2015/02	Portion IV	The Contractor is reminded to remove ponding water in skips and keep the site clean and tidy.	13-Oct-22	✓
Ecological Impact						
--	--	--	--	--	--	--
Construction Noise Impact						
--	--	--	--	--	--	--
Landscape and Visual Impact						
--	--	--	--	--	--	--
Air Quality Impact						
--	Valid No-road Mobile Machinery (NRMM) labels should be provided to regulated machines	NE2015/01	Portion I	Missing NRMM label was observed on a hydraulic excavator.	26-Oct-22	#
S3.8.7	Every stock of more than 20 bags of cement or dry pulverised fuel ash (PFA) should be covered entirely by impervious sheeting or placed in an area sheltered on the top and the 3 sides.	NE2015/01	Portion I	A stock of more than 20 bags of cement was observed without coverage. The Contractor should provide cover or shelter.	26-Oct-22	#
Fisheries Impact						
--	--	--	--	--	--	--
Waste Management						
S8.6.8/ Waste Management Plan	Remove waste in timely manner;	NE2015/01	Portion VI	Refuses were found in the East ventilation building, the Contractor should remove waste regularly.	05-Oct-22	✓
S8.6.8/ Waste Management Plan	Remove waste in timely manner;	NE2015/01	Portion I	A pile of construction refuse was observed, the Contractor should remove waste timely.	12-Oct-22	✓
S8.6.8/ Waste Management Plan	Remove waste in timely manner;	NE2015/01	Portion III	Large amount of waste accumulation was observed outside West ventilation building, the Contractor should remove waste timely.	19-Oct-22	✓
S5.8.22	All fuel tanks and storage areas should be provided with locks and be located on sealed areas, within bunds of a capacity equal to 110% of the storage capacity of the largest tank, to prevent spilled fuel oils from reaching the coastal waters.	NE2015/01	Portion III	Chemicals without proper labels and drip tray was observed.	26-Oct-22	#
S5.8.17	Oil interceptors should be provided in the drainage system and regularly cleaned to prevent the release of oils and grease into the storm water drainage system after accidental spillages. The interceptor should have a bypass to prevent flushing during periods of heavy rain.	NE2015/02	Portion VIII	Oil leakage was observed in Portion VIII.	27-Oct-22	#
S5.8.22	All fuel tanks and storage areas should be provided with locks and be located on sealed areas, within bunds of a capacity equal to 110% of the storage capacity of the largest tank, to prevent spilled fuel oils from reaching the coastal waters.	NE2015/02	Portion IV	Chemical/fuels was observed without drip tray in Portion IV.	27-Oct-22	#
Landfill Gas Hazards						
--	--	--	--	--	--	--

**APPENDIX O
SUMMARIES OF ENVIRONMENTAL
COMPLAINT, WARNING, SUMMON
AND NOTIFICATION OF SUCCESSFUL
PROSECUTION**

Table O1 - Cumulative Complaint Log for Tseung Kwan O - Lam Tin Tunnel

Complaint No.	Received Date	Date/Location of Complaint	Complainant	Nature	Details of Complaint	Noise Action Level Exceedance	Investigation/ Mitigation Action	Status
626	4-Nov-22	29-Oct-22 / Portion IV	Anonymous	Noise	Construction Noise Nuisance during restricted hours at Tseung Kwan O (Oct 2022)	Y	Investigation undergoing	Investigation undergoing
625	7-Sep-22	7-Sep-22 / Portion IVC	Residents of Yau Lai Estate	Noise	Construction Noise Nuisance during restricted hours at Yau Tong (Sep 2022)	Y	The complaint is considered as project-related as construction works had been carried out at the public holidays. The Contractor had followed the instruction of the approve CNP. The details shall be referred to CIR-N180.	Closed
624	5-Sep-22	4-Sep-2022 / Portion VIII & IX of NE/2015/02	Anonymous	Noise	Construction Noise Nuisance during restricted hours at Tseung Kwan O (Sep 2022)	Y	The complaint is considered as project-related as there were various construction activities conducted during the time of complaint. The details shall be referred to CIR-N179.	Closed
623	18-Aug-22	17-Aug-22 / Non-specific	Anonymous	Noise	Construction Noise Nuisance during daytime	Y	The complaint is considered as project-related as there were various construction activities conducted during the time of complaint. The details shall be referred to CIR-N178.	Closed
622	26-Aug-22	18-Aug-22 / Non-specific	Anonymous	Noise	Construction Noise Nuisance at early morning	Y	See Complaint #621	Closed
621	17-Aug-22	14-Aug-22 / Non-specific	Anonymous	Noise	Construction Noise Nuisance on Sunday	Y	The complaint is considered non-project-related as no construction works was undergoing during the time of complaint. The details shall be referred to CIR-N177.	Closed
620	11-Aug-22	9-Aug-22 / Lam Tin Ambulance Depot	Anonymous	Air	Dust Nuisance near Lam Tin Ambulance Depot	N	The complaint is considered as project-related as there were various construction activities conducted during the time of complaint. The details shall be referred to CIR-A23.	Draft CIR submitted
619	01-Aug-22	1-Aug-22 / Portion IX	Resident of Ocean Shores	Noise	Construction Noise Nuisance from an Excavator in the Morning (Aug 22)	Y	The complaint is considered as project-related as there is excavator working on-site during the time of the complaint. The details shall be referred to CIR-N176.	Closed
618	21-Jul-22	21-Jul-22 / Junk Bay	Non-specific	Water	Suspected water pollution at Junk Bay (July 2022)	N	The complaint is considered non-project-related as the phenomenon is due to the algae blooming in Hong Kong waters during summer monsoon season.	Closed
617	13-Jul-22	10-Jul-22 / Non-specific	Resident of Yau Lai Estate	Noise	Construction Noise Nuisance during Nighttime (July 2022)	Y	The complaint is considered non-project-related as no construction works was undergoing during the time of complaint. The details shall be referred to CIR-N175.	Closed
616	12-Jul-22	12-Jul-22 / Portion IX	Resident of Ocean Shores	Noise	Construction Noise from a Yellow Excavator	Y	The complaint is considered as project-related. The Contractor had conducted maintenance on the excavator after receiving the complaint. The details shall be referred to CIR-N173.	Closed
615	07-Jul-22	9-June-22 / Junk Bay	Anonymous	Water	Suspected Muddy Water Discharge near Ocean Shores (Jun 2022)	N	The complaint is considered as non-project related. There was no direct evidence showing the muddy water was produced and discharged by contracts under the Project. The details shall be referred to the CIR-W20.	Closed
614	13-May-22	12-May-2022 / Portion III & IVC	Resident of Yau Lai Estate	Noise	Construction noise during restricted hours near Yau Lai Estate	Y	The complaint is believed to be project-related as construction works had been carried out at the public holidays. The Contractor had followed the instruction of the approve CNP. The details shall be referred to CIR-N174.	Closed
613	10-Jun-22	9-Jun-22 / Portion IX	Resident of Ocean Shores	Noise	Construction Noise from a Yellow Excavator	Y	See Complaint #612	Closed
612	8-Jun-22	4-Jun-22 / Portion IX	Resident of Ocean Shores	Noise	Construction Noise from a Yellow Excavator	Y	The complaints are believed to be project-related as there is a yellow excavator working on-site during the time of the complaint. The details shall be referred to CIR-N173.	Closed
611	30-May-22	9-May-2022 / Portion IX	Anonymous	Noise	Construction Noise during Holiday (C2)	Y	The contracts located near Tseung Kwan O Bay Area were investigated. Construction works had been conducted for NE2015/02. However, the Contractor of NE2015/02 held a valid CNP and no non-compliance was recorded. No conclusion has been made as not all information had been collected. The details shall be referred to CIR-N172.	Closed
610	23-May-22	30-Apr-2022 / Non-specific	Anonymous	Noise	Construction Noise Nuisance at Night time April 2022 (C1)	Y	The complaint is considered non-project-related as no construction is undergoing during the time of the complaint. The details shall be referred to CIR-N171.	Closed

Complaint No.	Received Date	Date/Location of Complaint	Complainant	Nature	Details of Complaint	Noise Action Level Exceedance	Investigation/ Mitigation Action	Status
609	23-May-22	Apr & May-22 / Non-specific	Resident of Yau Lai Estate	Air & Noise	Deteriation of Indoor Air Quality and Noise Nuisance	Y	The complaint is believed to be project-related as construction works had been conducted during the time of the complaint. No non-compliance was recorded for this particular event. However, 1 Limit level exceedance of daytime construction noise was recorded at AM1 on 10 May 2022, while no limit level exceedance of dust nuisance was recorded between April 2022 and May 2022. The details shall be referred to CIR-C41.	Closed
608	12-May-22	2-May-22 / Portion I of NE2017/07	Anonymous	Noise	Construction Noise during Holiday (CBL-C1)	Y	The complaint is considered project-related as construction is udergoing during the time of the complaint. However, the contractor held a valid CNP and no non-compliance was recorded for this particular event. The details shall be referred to CIR-N171.	Closed
607	11-May-22	2-May-22 / Cha Kwo Ling Road	Anonymous	Noise	Construction Noise Nuisance at May 2022 (C1)	Y	See Complaint #597	Closed
606	5-May-22	29-Apr-22 / C3	Anonymous	Noise	Construction Noise Nuisance in Apr 2022 (C3)	N	The complaint is considered as project-related. The braking works had completed at the concerned location. The details can be referred to CIR-N170	Closed
605	4-May-22	4-May-22 / Portion III	Anonymous	Noise	Construction Noise Nuisance at May 2022 (C1)	Y	See Complaint #597	Closed
604	3-May-22	2-May-22 / Portion III	Resident of Yau Lai Estate	Noise	Construction Noise Nuisance at May 2022 (C1)	Y	See Complaint #597	Closed
603	29-Apr-22	29-Apr-22 / Portion III	Resident of Yau Lai Estate	Air & Noise	Deteriation of Indoor Air Quality and Noise Nuisance	Y	See Complaint #597	Closed
602	30-Apr-22	17-Mar-22 & 15-Apr-22 / Junk Bay	Anonymous	Noise	Construction noise at night-time during a holiday	Y	The complaint is considered non-project-related as no works involving barge were conducted during the time of the complaint. The details shall be referred to CIR-N168.	Closed
601	25-Apr-22	24-Apr-22 / Portion IX	Anonymous	Noise	Construction noise nuisance during Easter holiday	Y	See Complaint #600	Closed
600	25-Apr-22	16-Apr-22 / Portion IX	Anonymous	Noise	Construction noise nuisance during Easter holiday	Y	The complaint is considered project-related as construction was undergoing during the time of complaint. The Contractor held a valid CNP and no non-compliance was found. The details can be referred to CIR-N167.	Closed
599	26-Apr-22	25-Apr-22 / Portion III and IVC	Resident of Yau Lai Estate	Noise	Construction Noise Nuisance on Weekaday during daytime (Lam Tin side)	Y	See Complaint #597	Closed
598	19-Apr-22	10-Apr-22 / Marine Works Area	Anonymous	Noise	Construction Noise Nuisance from Marine Works Area	Y	The complaint is considered project-related as construction was undergoing during the time of complaint. The Contractor held a valid CNP and no non-compliance was found. The details can be referred to CIR-N166.	Closed
597	11-Apr-22	11-Apr-22 / Portion III and IVC	Resident of Yau Lai Estate	Noise	Construction Noise Nuisance on Weekaday during daytime (Lam Tin side)	Y	The complaint is considered as project-related. Various construction activities were conducted during the time of complaint. The details shall be referred to CIR-N169.	Closed
596	11-Apr-22	11-Apr-22 / Portion VIII and IX	Resident of Ocean Shores	Noise	Construction Noise Nuisance on Weekday morning (TKO side)	Y	The complaint is considered project-related as construction was undergoing during the time of complaint. The Contractor held a valid CNP and no non-compliance was found. The details can be referred to CIR-N164.	Closed
595A	22-Mar-22	20-Mar-22 / Non-specific	Resident of Yau Lai Estate	Noise	Construction noise during restricted hours near Yau Lai Estate	Y	See Complaint #597	Closed
595	14-Mar-22	27-Feb-22 / Marine Works Area	Anonymous	Noise	Construction noise nuisance on Sunday morning (Tseung Kwan O side)	Y	See Complaint #594	Closed
594	14-Mar-22	13-Mar-22 / Marine Works Area	Anonymous	Noise	Construction noise nuisance on Sunday morning (Tseung Kwan O side)	Y	The investigation result showed that the complaint should be considered as project-related in terms of construction noise. The details shall be referred to CIR-N163.	Closed
593	14-Mar-22	14-Mar-22 / Marine Works Area	Anonymous	Water	Suspected water pollution at Tseung Kwan O Bay	N	The complaint is considered non-project-related. The so-called "pollutant" was in fact natural occurring algal bloom. The details shall be referred to CIR-W19.	Closed

Complaint No.	Received Date	Date/Location of Complaint	Complainant	Nature	Details of Complaint	Noise Action Level Exceedance	Investigation/ Mitigation Action	Status
592	1-Mar-22	19-Feb-22 / Marine Works Area	Anonymous	Noise	Construction noise at night-time during a weekday	Y	See Complaint #590.	Closed
591	28-Feb-22	26-Feb-22 / Portion VII or IX	Resident of Ocean Shores	Noise	Noise nuisance by excavator during daytime	Y	No clear judgement has been made as it is difficult to identify which excavator the complainant is referring to. The details shall be referred to CIR-N162.	Closed
590	22-Feb-22	17-Feb-22 / Marine Works Area	Anonymous	Noise	Construction noise at night-time during a weekday	Y	The investigation results show that no construction works was carried out during the time period of complaint. The complaint is considered as non-project-related. The details shall be referred to CIR-N160.	Closed
589	14-Feb-22	11-Feb-22 / Portion III	Resident of Yau Lai Estate	Noise	Construction noise nuisance at normal hours (Yau Tong side, Feb 2021)	Y	The complaint is considered to be project-related as PME was operated during the time of complaint and no other nearby know noise source. The details shall be referred to CIR-N161.	Closed
588	31-Jan-22	30-Jan-22 / Along Tong Yin Street between the Capri and the Ocean Shores	Anonymous	Noise	Construction Noise at morning during holiday (Tseung Kwan O side)	Y	See Complaint #587	Closed
587	28-Jan-22	23-Jan-22 / Portion III	Anonymous	Noise	Construction Noise at morning during holiday (Tseung Kwan O side)	Y	The investigation results reveals the complaint is project-related. However, no PME was used on Sunday morning. The Contractor is reminded to follow valid CNP and the details can be referred to CIR-N159	Closed
586	6-Jan-22	6-Jan-2021 / Non-specific	Anonymous	Noise	Construction noise nuisance at normal hours (Yau Tong side, Jan 2021)	Y	See Complainant #577	Closed
585	2-Jan-22	2-Jan-2021 / Non-specific	Resident of Yau Lai Estate	Noise	Construction Noise at morning during holiday (Yau Tong side)	Y	See Complaint #584	Closed
584	30-Dec-21	30-Dec-21 / Portion III of NE2015/01	Resident of Yau Lai Estate	Noise	Construction Noise at morning during holiday (Yau Tong side)	Y	The complaint is considered as project-related. The monitoring result has been reviewed and no exceedance was recorded. The details shall be referred to CIR-N158.	Closed
583	28-Dec-21	18-Dec-21 / Portion I of NE2017/07	Anonymous	Noise	Construction noise nuisance near Ocean Shores (Dec 2021)	Y	The complaint is considered as project-related. The barges were used for installing pair segment between 1900 and 2000. Afterwards, only the lights were turned on for safeguarding throughout the rest of the night. The details shall be referred to CIR-N157	Closed
582	22-Dec-21	22-Dec-21 / Portion IVC	Resident of Yau Lai Estate	Noise	Construction noise nuisance at normal hours (Yau Tong side, Dec 2021)	Y	See Complainant #577	Closed
581	22-Dec-21	15-Dec-21 / Portion IX of NE2015/02	Anonymous	Noise	Construction noise nuisance near Ocean Shores (Dec 2021)	Y	See Complaint #578	Closed
580	17-Dec-21	15-Dec-21 / non-specific (Yau Tong side)	Anonymous	Noise	Construction noise nuisance at normal hours (Yau Tong side, Dec 2021)	Y	See Complainant #577	Closed
579	17-Dec-21	17-Dec-21 / Portion IX of NE2015/02	Resident of Ocean Shores	Noise	Construction noise nuisance near Ocean Shores (Dec 2021)	Y	The complaint is considered as project-related. Various construction activities were conducted during the time of complaint. Acoustic box was used for the breaker. No non-compliance was found. The details shall be referred to CIR-N157.	Closed
578	16-Dec-21	15-Dec-21 / Marine Works Area	Resident of Ocean Shores	Noise	Construction noise nuisance near Ocean Shores (Dec 2021)	Y	The complaint is considered as project-related. Amour rocking unloading was conducted during the time of complaint. No non-compliance was found. The details shall be referred to CIR-N157.	Closed
577	10-Dec-21	10-Dec-21 / Cha Kwo Ling Road	Resident of Yau Lai Estate	Noise	Construction noise nuisance at normal hours (Yau Tong side, Dec 2021)	Y	The complaint is considered as project-related. Construction works such as formwork erection, backfilling and concreting were undergoing during the time of complaint. The details shall be referred to CIR-N156.	Closed
576	16-Nov-21	15-Nov-21 / Portion IX of C2	Resident of Ocean Shores	Noise	High frequency noise nuisance during evening-time	N	It is believed that the complainant confused high- and low-frequency in the original complaint. See complaint #574 for more details.	Closed
575	17-Nov-21	Sep-21 / Cha Kwo Ling Road	Anonymous	Noise	Noise nuisance during Restricted Hours (September 2021)	Y	The complaint is considered as project-related as construction was undergoing at the time of complaint. The Contractor held a valid CNP and no non-compliance was found. Other potential noise source also exists and details shall be referred to CIR-N155	Closed

Complaint No.	Received Date	Date/Location of Complaint	Complainant	Nature	Details of Complaint	Noise Action Level Exceedance	Investigation/ Mitigation Action	Status
574	9-Nov-21	8-Nov-21 / Portion IX of C2	Resident of Ocean Shores	Noise	Low frequency noise nuisance during evening-time	N	The complaint is considered as non-project related as other potential low-frequency noise source exists. The details shall be referred to CIR-N154.	Closed
573C	16-Nov-21	7-Nov-2021 / Works Area of C1 (Cha Kwo Ling Road)	Resident living near Cha Kwo Ling Road	Noise	Noise nuisance between late October to early November 2021	Y	See Complaint #573A	Closed
573B	5-Nov-21	31-Oct-21 / Works Area of C1 (Cha Kwo Ling Road)	Resident living near Cha Kwo Ling Road	Noise	Noise nuisance between late October to early November 2021	Y	See Complaint #573A	Closed
573A	5-Nov-21	17-Oct-21 / Works Area of C1 (Cha Kwo Ling Road)	Resident living near Cha Kwo Ling Road	Noise	Noise nuisance between late October to early November 2021	Y	The complaint is considered project-related as construction was undergoing during the time of complaint. The Contractor held a valid CNP and no non-compliance was found. The details can be referred to CIR-N153.	Closed
572	5-Nov-21	4-Nov-21 / Non-specific	Resident of Ocean Shores	Noise	Noise nuisance near Ocean Shores	N	See Complaint #571	Closed
571	26-Oct-21	25-Oct-21 / Non-specific	Resident of Ocean Shores	Noise	Noise nuisance near Ocean Shores	N	Preliminary results from noise monitoring showed no limit level of exceedance and no non-compliance regarding construction schedule was found. The details shall be referred to CIR-N152.	Closed
570	18-Oct-21	18-Oct-21 / Non-specific	Anonymous	Noise	Noise nuisance on holiday during daytime	Y	No clear judgement was made as other potential noise source existed. Nonetheless, the Contractor held a valid CNP and no non-compliance was found. The details shall be referred to CIR-N151.	Closed
569	8-Oct-21	8-Oct-21 / Tsueng Kwan O Bay	DSD	Water	Deterioration of Marine Water Quality in Tsueng Kwan O Bay under Adverse Weather	N	The complaint is considered as non-project related as the general condition of the sea is muddy during the date of incident. The details can be referred to CIR-W18.	Closed
568A	7-Oct-21	3-Oct-21 / Portion III	Resident of Yau Lai Estate	Air & Noise	Resident of Yau Lai Estate	Y	The complaint is considered as project-related. Monitoring data for air quality and construction noise has been reviewed. No limit level exceedance is recorded for construction noise and no action and limit level is record for air quality in the time of the complaint.	Closed
568	4-Oct-21	29-Sep-21 / Marine Works Area	Pedestrian	Odour / Water	Odour Nuisance near Tsueng Kwan O Bay (Sep 2021)	N	The complaint is considered as non-project-related. Measures such as adopting low-sulphur content diesel as far as possible is recommended. The details can be referred to CIR-O9.	Closed
567	29-Sep-21	14-Sep-2021 / Marine Works Area (C6)	Anonymous	Noise	Construction Works during Restricted Hours (Sep 2021)	Y	The complaint is considered as project-related and no non-compliance was recorded. The monitoring result of evening noise at Tsueng Kwan O throughout September 2021 was reviewed and no limit level exceedance was found. The details shall be referred to CIR-N150.	Closed
566	17-Sep-21	16-Sep-21 / Portion IVC (C1)	Resident of Yau Lai Estate	Noise	Construction Noise nuisance from Portion IVC of NE/2015/01	Y	See Complaint #563	Closed
565	10-Sep-21	9-Sep-21 / Portion III	EPD	Air	Air pollution from construction dust	N	See complaint #564	Closed
564	10-Sep-21	6-Sep-21 / Portion I	Anonymous	Air	Air pollution from construction dust	N	Exceedance of 24hr TSP were recorded and evidence of air-quality-related environmental deficiencies were identified during site inspections. The complaint is considered project-related and details shall be referred to CIR-A22.	Closed
563	2-Sep-21	2-Sep-21 / Portion III	Resident living in Cha Kwo Ling	Noise	Construction noise during evening time (Sep 2021)	Y	The complaint is considered as project-related. Monitoring results indicate the construction noise are close to the limit level. The details shall be referred to CIR-N149.	Closed
562	19-Aug-21	15-Aug-21 / Lei Yu Mun Road	Anonymous	Noise	Construction noise nuisance near Lei Yu Mun Road on Sunday	Y	The complaint is considered as project-related as the construction works were carried out during the time of complaint. No monitoring was conducted on Public Holiday. The details shall be referred to CIR-N148.	Closed
561	6-Aug-21	6-Aug-2021 / Non-specific	Resident living in Tiu Keng Ling	Noise	Construction Noise Nuisance on Weekday during Daytime (Aug 2021)	Y	The complaint was considered as project-related. No non-compliance and limit level of daytime construction noise was recorded during late July 2021 and early August 2021. The details of complaint shall be referred to CIR-N147.	Closed

Complaint No.	Received Date	Date/Location of Complaint	Complainant	Nature	Details of Complaint	Noise Action Level Exceedance	Investigation/ Mitigation Action	Status
560	31-Jul-21	31-Jul-2021 / Portion VIII	Resident from Ocean Shores	Noise	Construction Noise Nuisance on Saturday near Ocean Shores (Jul 2021)	Y	The complaint is considered as project-related. Results of construction noise is reviewed and no limit level exceedance was recorded. No non-compliance was found. The details shall be referred to CIR-N146.	Closed
559	3-Aug-21	Jan 2021 - Jun 2021 / Marine Works Area	Resident from Ocean Shores	Noise	Noise Nuisance near Ocean Shores (Jan - Jun 2021)	Y	The complaint included a long-period of time and the current noise mitigation measures were reviewed. No limit level of construction noise was recorded throughout Jan 21 - Jun 21, Despite the complaint is considered as project-related, no non-compliance was recorded. The details shall be referred to the CIR-N145.	Closed
558	11-Jul-21	11-Jul-2021 / Marine Works Area	Anonymous	Working Hours	Operation of Marine Construction Works during Restricted Hours (Jul - 2021)	N	The barge shown in the photo provided by the Complainant was not belong to the Project. The complaint was non-valid and thus the complaint is considered as non-project-related. The details shall be referred to CIR-O8.	Closed
557A	14-Jul-21	14-Jul-21 / Portion III	Resident of Yau Lai Estate	Noise	Noise Nuisance from Construction Works (C1 - Jul)	Y	The complaint is considered as project-related. Construction works were undergoing at the time of complaint and PMEs were operating. No non-compliance was recorded.	Closed
557	20-Jul-21	19-Jul-2021 / Eastern Harbour Crossing	Resident from Bik Lai Estate	Noise	Noise Nuisance from Construction Works (C1 - Jul)	Y	The complaint is considered as project-related. Construction works were undergoing at the time of complaint and PMEs were operating. No non-compliance was recorded. The details shall be referred to CIR-N144.	Closed
556	27-Jun-21	27-Jun-2021 / Marine Works Area	Anonymous	Working Hours	Operation of Marine Construction Works during Restricted Hours	Y	Tug boat and crane barge were used for relocating barge and airlifting materials. The Contractors held valid and approved CNP. No non-compliance was recorded. The details shall referred to CIR-N143.	Closed
555	29-Jun-21	29-Jun-21 / Marine Works Area	Anonymous	Water	Suspected Muddy Water at the Marine Works Area	N	No direct evidence point towards C2 was the source of muddy water. The details of complaint shall be referred to CIR-W17.	Closed
554	29-Jun-21	25-Jun-21 / Marine Works Area	Anonymous	Light / Working Hours	Construction works during restricted hours and light nuisance	N	No construction was undergoing during the time of complaint. The light shown in photo was used as safeguarding purpose. Details shall be referred to CIR-O7.	Closed
553	27-May-21	26-May-21 / C3	Anonymous	Air	Air quality impact nuisance nearby Po Yap Road (C3 - Apr & May 2021)	N	See Complaint #551	Closed
552	18-May-21	17-May-21 / C1	Anonymous	Noise	Noise Nuisance from Construction Works (C1 - May)	Y	The complaint is considered as project-related. Construction activities were undergoing during the time of complaint and deficiencies of noise mitigation measures can be observed. The details shall be referred to CIR-N142.	Closed
551	21-May-21	23-Apr-21 / C3	Resident from Ocean Shores	Air	Air quality impact nuisance nearby Po Yap Road (C3 - Apr & May 2021)	N	The contractor had applied mitigation measures such as regular watering and covering stockpile of dusty materials. The complaint is considered as project-related and details shall be referred to CIR-A21	Closed
550	21-May-21	4-May-21 / C2 & C3	Resident from Ocean Shores	Noise	Noise nuisance at early morning (C2&C3 May 2021)	N	The complaint is considered as non-project-related as both contractor and RE confirmed that no construction was carried out on or before 8 a.m. on the date of incident. The details shall be referred to CIR-N139	Closed
549	26-Apr-21	21-Apr-21 / C1	Mr. Chan from Hong Nga Court	Noise	Noise nuisance at morning (C1-Late Apr)	Y	See Complaint #547	Closed
548	26-Apr-21	23-Apr-21 / C1	Mrs. Ho from Lung pak House	Noise	Noise nuisance at morning (C1-Late Apr)	Y	See Complaint #547	Closed
547	26-Apr-21	25-Apr-21 / C1	Mr. Lau from Yung Lai House	Noise	Noise nuisance at morning (C1-Late Apr)	Y	The complaint is considered as project-related. Construction works were undergoing at the time of complaint and PMEs were operating. No non-compliance was recorded. The details shall be referred to CIR-N141.	Closed
546	19-Apr-21	4&11-Mar-21 / Marine Works Area	Anonymous	Noise	Noise nuisance on holiday mornings (C6 - Apr)	Y	The complaint is considered as project-related and rebar fixing and framework erection was undergoing. No PME was operating during the time of complaint. A valid CNP is held by the Contractor and no non-compliance was identified. The details shall be referred to CIR-N140.	Closed
545	19-Apr-21	22-Mar-21 / Portion IX	Mr. Lai (Sai Kung District Council Member)	Noise	Noise nuisance on holiday mornings (C2 - Mar)	N	See Complaint #538	Closed

Complaint No.	Received Date	Date/Location of Complaint	Complainant	Nature	Details of Complaint	Noise Action Level Exceedance	Investigation/ Mitigation Action	Status
544	19-Apr-21	11-Mar-21 / Portion III	Resident of Yau Lai Estate	Noise	Noise Nuisance from Construction Works (C1 - Mar)	Y	See Complaint #521	Closed
543	19-Apr-21	3-Apr-21 / Portion III	Resident of Yau Lai Estate	Noise	Noise Nuisance from Construction Works (C1 - Apr)	Y	See Complaint #534	Closed
542	19-Apr-21	3-Apr-21 / Portion III	Resident of Yau Lai Estate	Noise	Noise Nuisance from Construction Works (C1 - Apr)	Y	See Complaint #534	Closed
541	19-Apr-21	7-Apr-21 / Portion III	Resident of Ping Tin Estate	Noise	Noise Nuisance from Construction Works (C1 - Apr)	Y	See Complaint #534	Closed
540	19-Apr-21	14-Apr-21 / Portion III	Mr. Wang (Kwun Tong District Council Member)	Noise	Noise Nuisance from Construction Works (C1 - Apr)	Y	See Complaint #534	Closed
539	16-Apr-21	22-Mar-21 / Portion IX	Resident of Ocean Shores	Noise	Suspected Construction Works during evening-time (C2 - Mar)	N	See Complaint #534	Closed
538	16-Apr-21	Non-specific / Works area near Ocean Shores	Resident of Ocean Shores	Noise	Noise nuisance on holiday mornings (C2 - Mar)	N	No works was conducted during the time of complaint. The complaint is considered as non-project-related. Details shall be referred to CIR-N138.	Closed
537	15-Apr-21	14/4/2021 / Works area near Park Central	Resident of Park Central	Noise	Noise Nuisance due to Breaking Works (C3- Apr)	Y	Breaking works was conducted during the time of complaint. No limit level for noise monitoring was triggered. The complaint is considered as project-related. Details shall be referred to CIR-N137.	Closed
536	14-Apr-21	7/4/2021 / Portion IX	Resident of Ocean Shores	Noise	Suspected low-frequency noise nuisance at Portion IX (Apr 2021)	N	The complaint is considered as non-project-related as no PME was turned on during the time of complaint. Details shall be referred to CIR-N136.	Closed
535	14-Apr-21	7/4/2021 / C1	Resident of Lam Tin District	Noise	Noise nuisance during nighttime (C1 - Apr 2021)	Y	See Complaint #534	Closed
534	8-Apr-21	3/4/2021 / C1	Resident of Yau Lai Estate	Noise	Noise nuisance during nighttime (C1 - Apr 2021)	Y	The complaint is considered as project-related as there was construction works conducted at Kwun Tong Bypass. The details shall be referred to CIR-N135.	Closed
533	26-Mar-21	15-Mar-2021 / Portion IVC or III	Resident of Yau Lai Estate	Noise	Noise nuisance during daytime (C1 - Mar 2021)	Y	See Complaint #521	Closed
533A	2-Mar-21	2-Mar-2021 / Portion IVC or III	Anonymous	Noise	Noise nuisance during daytime (C1 - Mar 2021)	Y	See Complaint #521	Closed
532	16-Mar-21	10-Mar-2021 / Zone C	Mr. Lui (Sai Kong District Council Member)	Noise	Noise nuisance during daytime (C3 - Mar 2021)	Y	See Complaint #529	Closed
531	10-Mar-21	10-Mar-2021 / Zone C	Resident of Park Central	Noise	Noise nuisance during daytime (C3 - Mar 2021)	Y	See Complaint #529	Closed
530	10-Mar-21	10-Mar-2021 / Zone C	Resident of Park Central	Noise	Noise nuisance during daytime (C3 - Mar 2021)	Y	See Complaint #529	Closed
529	10-Mar-21	10-Mar-2021 / Zone C	Resident of Park Central	Noise	Noise nuisance during daytime (C3 - Mar 2021)	Y	The complaint is considered as project-related and no non-compliance was found. The noise origin was believed to be the breaking works conducting at Po Yap Road. The concerned breaking works was completed on 13 Mar 2021. The details shall be referred to CIR-N134.	Closed
528	10-Mar-21	10-Mar-2021 / Portion IVC or III	Resident of Yau Lai Estate	Noise	Percussive Noise nuisance at morning (C1 - Mar 2021)	Y	See Complaint #521	Closed
527	10-Mar-21	10-Mar-2021 / Portion IVC or III	Resident of Yau Lai Estate	Noise	Percussive Noise nuisance at morning (C1 - Mar 2021)	Y	See Complaint #521	Closed
526	10-Mar-21	10-Mar-2021 / Portion IVC or III	Resident of Yau Lai Estate	Noise	Percussive noise nuisance at morning (C1 - Mar 2021)	Y	See Complaint #521	Closed
525	9-Mar-21	5-Mar-2021 / Portion IX	Anonymous	Noise	Noise nuisance during daytime (C2 - Mar 2021)	Y	See Complaint #522	Closed

Complaint No.	Received Date	Date/Location of Complaint	Complainant	Nature	Details of Complaint	Noise Action Level Exceedance	Investigation/ Mitigation Action	Status
524	9-Mar-21	9-Mar-2021 / Portion IVC or III	Mr. Wong from District Councilors	Noise	Percussive noise nuisance at morning (C1 - Mar 2021)	Y	See Complaint #521	Closed
523	9-Mar-21	9-Mar-2021 / Portion IVC or III	Resident of Yau Lai Estate	Noise	Percussive noise nuisance at morning (C1 - Mar 2021)	Y	See Complaint #521	Closed
523A	5-Mar-21	5-Mar-2021 / Portion III or IVC	Anonymous	Noise	Percussive noise nuisance at morning (C1 - Mar 2021)	Y	See Complaint #521	Closed
522	4-Mar-21	3-Mar-2021 / Portion IX	Resident of Ocean Shore	Noise	Noise nuisance during daytime (C2 - Mar 2021)	Y	The complaint case was considered as project-related. The Contractor is reminded to close the gap of noise barrier and repair damaged noise barriers. The details shall be referred to CIR-N132.	Closed
521	4-Mar-21	3-Mar-2021 / Portion IVC or III	Resident of Yau Lei Estate	Noise	Noise nuisance during daytime (C1 - Mar 2021)	Y	The complaint is considered as project-related. No limit level of construction noise was recorded during March 2021 and the details shall be referred to CIR-N133.	Closed
521A	1-Mar-21	2-Mar-2021 / Portion IVC or III	Resident of Ping Tin Estate	Noise	Noise nuisance during daytime (C1 - Mar 2021)	Y	See Complaint #521	Closed
520	1-Mar-21	1-Mar-2021 / Portion IVC or III	Resident of Yau Lei Estate	Noise	Noise nuisance during daytime (C1 - Mar 2021)	Y	See Complaint #518	Closed
520A	1-Mar-21	Non-specific	Resident of Yau Lei Estate	Noise	Noise nuisance during daytime (C1 - Mar 2021)	Y	See Complaint #521	Closed
519	24-Feb-21	21-Feb-2021 / Non-specific	Resident of Ocean Shores	Noise	Noise nuisance on morning (Feb 2021)	N	No PME was operating on-site at the time of complaint and the complaint is considered as non-project-related. The details shall be referred to CIR-N131	Closed
518	19-Feb-21	12-13 & 18 Feb 2021 / Non-specific	Resident of Yau Lei Estate & Hong Pak Court	Noise	Percussive noise nuisance at morning (C1)	Y	Investigation result shows that the percussive noise nuisance was generated from Portion IVC. The construction work started after 0700 and no limit level of daytime noise exceedance was recorded. The details shall be referred to CIR-N130	Closed
518A	1-Mar-20	27 Feb 2021 / Non-specific	Non-specific	Noise	Percussive noise nuisance at morning (C1)	Y	See complaint #518	Closed
518B	1-Mar-20	25 Feb 2021 / Non-specific	Resident of Hong Pak Court	Noise	Percussive noise nuisance at morning (C1)	Y	See complaint #518	
517	8-Feb-21	8/2/2021 / Non-specific	Resident of Ocean Shores	Noise	Noise Nuisance from Excavator	Y	No clear judgement was made as the complainant's information is too vague and it is hard to pinpoint the excavator mentioned in the complaint was in fact the one located at the project site. The details shall be referred to CIR-N129.	Closed
516	26-Jan-21	21-Feb-2021 / Non-specific	Resident of Ocean Shores	Noise / Operating Hours	Continuous Noise Nuisance during Nighttime (Jan 2021)	N	No PME was operating on-site on the date of complaint. The details shall be referred to CIR-N128	Closed
515	23-Jan-21	12-13 & 18 Feb 2021 / Non-specific	Resident of Yau Lei Estate & Hong Pak Court	Noise		N	See complaint #504	Closed
514	22-Jan-21	8/2/2021 / Non-specific	Resident of Ocean Shores	Noise		Y	See complaint #511	Closed
513	22-Jan-21	15-Jan-2021 / Zone D	Resident of Ocean Shores	Air	Air quality impact due to open stockpile	N	See Complaint #508	Closed
512	22-Jan-21	20-Jan-2021 / Zone D				N		
511	20-Jan-21	6/1/2021 & 15/1/2021 / Portion IX of C2	Resident of Ocean Shores	Noise	Continuous Noise Nuisance during Nighttime (Jan 2021)	Y	The complaint is considered as project-related as barge was operating in during time of complaint. The details shall be referred to CIR-N128	Closed
510	19-Jan-21	Non-specific / Portion IX of C2	Resident of Ocean Shores	Noise		N	See complaint #505	Closed
509	15-Jan-21	15/1/2021 / Portion IX of C2	Resident of Ocean Shores	Noise		N	See complaint #505	Closed

Complaint No.	Received Date	Date/Location of Complaint	Complainant	Nature	Details of Complaint	Noise Action Level Exceedance	Investigation/ Mitigation Action	Status
508	13-Jan-21	5/1/2020 / Storage Area of C3	Resident of Ocean Shores	Air	Air quality impact due to open stockpile	N	The Complaint was found project-related. The dust origin was from the stockpile at Zone A of C3. The Contractor had sprayed water regularly to suppress the dust emission and improvement had been observed over Jan 2021. Details shall be referred to CIR-A20.	Closed
507	13-Jan-21	5/1/2020 / Storage Area of C3	Resident of Ocean Shores	Air	Air quality impact due to open stockpile	N	The Complaint was found project-related. The dust origin was from the stockpile at Zone A of C3. The Contractor had sprayed water regularly to suppress the dust emission and improvement had been observed over Jan 2021. Details shall be referred to CIR-A20.	Closed
506	7-Jan-21	6-Jan-2020 / Portion IX	Resident of Ocean Shores	Noise	Continous Noise Nuisance during Nighttime (Jan 2021)	Y	See Complaint #500	Closed
505	4-Jan-21	22-Dec-2020 / Portion IX	Resident of Ocean Shores	Noise		N	No clear judgement was made. Other than the construction site, other source for low-frequency noise was also identified. Details shall be referred to CIR-N128	Closed
504	4-Jan-21	1-Jan-2020/C1	Resident of Yau Lai Est.	Noise	Suspected noise nuisance from work site	N	The complaint was considered non-project-related as there was no PME working on site. The details shall be referred to CIR-N127.	Closed
503	30-Dec-20	21-Dec-2020 / Portion IX	Resident of Ocean Shores	Noise	Noise nuisance at nighttime on a weekday	Y	See complaint #500	Closed
502	28-Dec-20	22&23-Dec-2020 / Portion IX	Resident of Ocean Shores	Noise		Y		Closed
501B	23-Dec-20	22-Dec-2020 / Portion IX	Resident of Ocean Shores	Noise		Y		Closed
501A	23-Dec-20	22-Dec-2020 / Portion IX	Resident of Ocean Shores	Noise		N	No direct evidence show that the Contractor operated barges at the time of complaint. Therefore the complaint was considered as non-project-related. The details shall be referred to CIR-N126.	Closed
501	23-Dec-20	22-Dec-2020 / Portion IX	Resident of Ocean Shores	Noise		Y	The Contractor operated PME(s) at evening-/night- time without an approved valid CNP. The complaint is considered as project-related.The details shall be referred to CIR-N126.	Closed
500	22-Dec-20	22-Dec-2020 / Portion IX	Resident of Ocean Shores	Noise		Y		Closed
499	21-Dec-20	20/12/2020 / marine works area	Resident of Ocean Shores	Operating hours / Noise	Horning noise nuisance on Sunday	N	The complaint is considered as non-project-related as no barge was working under the TKOLTT project at the time of complaint. The details shall be referred to CIR-O6.	Closed
498	18-Dec-20	17-Dec-2020 / Marine Works Area	Resident of Ocean Shores	Noise	Low frequency noise & occasional piling noise nuisance during night-time	Y	The complaint is considered as project-related as the noise nuisance was coming from water pumps that working 24/7. Details shall be referring to CIR-N125.	Closed
497	9-Dec-20	Days on/before 9/12/2020 / Portion IVC	Resident of Yau Lai Estate	Air & Noise	Dust & Noise Nuisance near Lam Tin Interchange (December)	Y	See Complaint #494	Closed
496	3-Dec-20	Days before 3-Dec-20 / Lam Tin Tunnel	Resident of Hong Pak Court	Noise	Dust & Noise Nuisance near Lam Tin Interchange (December)	Y	See Complaint #494	Closed
495	16-Dec-20	12-Dec-2020 / Po Yap Road	Resident of Park Central	Noise	Night time machanical noise nuisance	Y	The complaint is considered as project-related as the noise nuisance was coming from water pumps that working 24/7. Details shall be referring to N124.	Closed
494	5-Dec-20	Early Dec 2020 / Portion III	Resident of Lung Pak House / Staff from Elderly Hooose nearby	Noise	Noise Nuisance near Lam Tin Interchange (December)	Y	The complaint is considered as project-related and no non-compliance in CNMP had been recorded. The contractor is reminded to ensure the effectiveness of noise mitigation measures by various measures including repairing damaged noise barrier. The details shall be referred to CIR-C40.	Closed
493	8-Dec-20	25-Nov-2020 & 2-Dec-2020 / Works area nearby Park Central	Resident of Park Central	Noise	Percussive noise nuisance from at early morning	N	The complaint is considered as non-project-related. No operating PME(s) under TKO-LTT project at the time of complaint was known to emit percussive noise at the time of complaint. The details shall be referred to CIR-N123.	Closed
492	18-Nov-20	18-Nov-2020 / Portion VIII (C2)	Resident of Ocean Shores	Noise	Construction Noise nuisance at Morning	Y	Preliminary result reveals that pre-boring and breaking works had been conducted at the time of complaint. The details shall be referred to CIR-N122.	Closed

Complaint No.	Received Date	Date/Location of Complaint	Complainant	Nature	Details of Complaint	Noise Action Level Exceedance	Investigation/ Mitigation Action	Status
491	18-Nov-20	16-Nov-2020 / C1	Resident of Yau Lai Estate	Noise	Noise Nuisance near Lam Tin Interchange (Restricted Hour)	Y	See Complaint #490.	Closed
490	13 & 16 Nov 20	5-12 & 14-Nov-2020 / C1	Resident of Yau Lai Estate	Noise	Noise Nuisance near Lam Tin Interchange (Restricted Hour)	Y	The complaint is considered as project-related. The origin of noise nuisance was believed to be construction works at Tunnel S1 and S2. No non-compliance was found and the details shall be referred to CIR-N121	Closed
489	13-Nov-20	13-Nov-2020 / C1	Resident of Yau Lai Estate	Air & Noise	Dust and Noise Nuisance in Portion IVC	Y	The complaint was found project-related. The contractor had adopted various noise mitigation measures such as rock splitting method and erection of semi-enclosure to further reduce the noise impact to its surrounding. The details shall be referred to CIR-C39.	Closed
488	13-Nov-20	10-Nov-2020 / C2	Resident of Ocean Shores	Air	Dust emission from construction works	N	The complaint was found project-related. The Contractor is recommended to spray water more frequently to suppress the dust nuisance. The details shall be referred to CIR-A19.	Closed
487	11-Nov-20	5-Nov-2020 / Portion IVC	Resident of Yau Lai Estate	Noise	Noise Nuisance near Lam Tin Interchange (Late September to November)	Y	See Complaint #468	Closed
486	11-Nov-20	6-Nov-2020 / Portion IVC	Resident of Yau Lai Estate	Noise	Noise Nuisance near Lam Tin Interchange (Late September to November)	Y	See Complaint #468	Closed
485	7-Nov-20	7-Nov-20	Resident of Park Central	Noise	Percussive noise nearby Park Central	Y	The complaint is considered non-project-related as no PME that know to emit percussive noise was operating during the time of complaint. The details shall be referred to CIR-N120.	Closed
484	7-Nov-20	7-Nov-20 / Portion IV	Resident of Ocean Shores	Noise	Noise Nuisance from Excavation Works	Y	See complaint #481	Closed
483	6-Nov-20	6-Nov-20	Resident of Ocean Shores	Noise	Low-frequency noise at night (Oct&Nov 2020)	N	The low-frequency noise was found coming from the water pumps that works 24/7 and other source may also contribute to the noise nuisance. The Contractor had followed the approved CNP. The complaint is considered project-related and shall be referred to CIR-N119	Closed
482	30-Oct-20	29-Oct-2020 / C2	Non-specific	Air	Dust emission from construction works	N	Despite the contractor had sprinkle water regularly, the haul road was found dry during site audit session. The Contractor is reminded to sprinkle water more frequently and cover stockpiles of dusty material to reduce dust emission. The details shall be referred to CIR-A19	Closed
481	3-Nov-20	2-Nov-2020 / Portion IV	Resident of Ocean Shores	Noise	Noise Nuisance from Excavation Works	Y	The complaint is considered project-related as no other possible noise origin is known to emit such kind of noise at the surrounding. The Contractor had been reminded to apply lubricants and tighten the screws to reduce noise level. The details shall be referred to CIR-N118	Closed
480	3-Nov-20	3-Nov-2020 / Portion IVC	Resident of Yau Lai Est	Noise	Noise Nuisance near Lam Tin Interchange (Late September to November)	Y	See Complaint #469	Closed
479	3-Nov-20	2-Nov-2020 / Portion IVC	Resident of Yau Lai Est	Noise	Noise Nuisance near Lam Tin Interchange (Late September to Early November)	Y	See Complaint #469	Closed
478	3-Nov-20	30-Oct-2020 / Portion IVC	Mr. Wong from District Councilors	Noise	Noise Nuisance near Lam Tin Interchange (Late September to Early November)	Y	See Complaint #469	Closed
477	30-Oct-20	15-Oct-2020 / Portion IVC	Non-specific	Air	Air & Noise Nuisance near Lam Tin Interchange (October)	N	See Complaint #469	Closed
476	29-Oct-20	29-Oct-2020 / Portion IVC	Resident of Yau Lai Est	Noise	Noise Nuisance near Lam Tin Interchange (Late September to Early November)	Y	See Complaint #468	Closed

Complaint No.	Received Date	Date/Location of Complaint	Complainant	Nature	Details of Complaint	Noise Action Level Exceedance	Investigation/ Mitigation Action	Status
475	28-Oct-20	Not specific / Lam Tin interchange	Non-specified (near Yau Lai Estate)	Noise	Air & Noise Nuisance near Lam Tin Interchange (October)	Y	See Complaint #469	Closed
474	23-Oct-20	23-Oct-20 / Portion IX	Resident from Ocean Shores	Noise	Low-frequency noise at night (Oct-Nov 2020)	N	The low-frequency noise was found coming from the water pumps that works 24/7 and other source may also contribute to the noise nuisance. The Contractor had followed the approved CNP. The complaint is considered project-related and shall be referred to CIR-N119	Closed
473	21-Oct-20	19-Oct-20 / Portion IX	Resident from Ocean Shores	Noise	Noise Nuisance near Portion IX	Y	See complaint #459	Closed
472	20-Oct-20	20-Oct-20 / Portion IV	Resident from Ocean Shores	Noise	Noise Nuisance from Excavation Works	Y	Preliminary results show the noise source was from the backhoe at Portion IV. The Contractor had applied mitigation measures such as adding lubricant to mounting parts to alleviate the problem. The details shall be referred to CIR-N118	Closed
471	6-Oct-20	6-Oct-20 / Portion IX	Resident from Ocean Shores	Noise	Noise nuisance at morning (Oct 2020)	Y	See complaint #459	Closed
470	10-Oct-20	3-10 Oct 20 / Portion IVC	Resident of Yau Lai Estate	Noise	Noise Nuisance near Lam Tin Interchange (Late September to Early November)	Y	See Compliant #468	Closed
469	10-Oct-20	9-10 Oct 20 / Lam Tin Interchange	DC Member (Mr. Wang)	Noise	Air & Noise Nuisance near Lam Tin Interchange (October)	Y	The complaint is considered as project-related and no non-compliance in CNMP had been recorded. The contractor had adopted mitigation measures such as deploying noise absorbing materials among construction site and spraying water near dust generating activities. The details shall be referred to CIR-C38.	Closed
468	5-Oct-20	Mondays - Saturdays / Portion IVC	Resident of Yau Lai Estate	Noise	Noise Nuisance near Lam Tin Interchange (Late September to Early November)	Y	See complaint #468A	Closed
468A	5-Oct-20	Mondays - Saturdays / Portion IVC	Resident of Yau Lai Estate	Noise	Noise Nuisance near Lam Tin Interchange (Late September to Early November)	Y	The complaint was considered project-related. Mitigation measures such as deploying noise barrier and attempts on blocking direct line of sight from NSR was observed. The details shall be referred to CIR-N117.	Closed
467	23-Sep-20	19-Sep-2020 / Portion IX	Resident of Ocean Shores	Noise	Daytime noise nuisance (mid-September)	Y	See complaint #459	Closed
466	22-Sep-20	20-Sep-2020 / Portion IX		Noise / Working Hours	Noise nuisance on Sunday	Y	Investigation result shows none of the contract under TKOLTT conducted works on Sunday. The details shall be referred to CIR-O5	Closed
465	20-Sep-20	20-Sep-.2020 / Portion IX		Y		Closed		
464	17-Sep-20	August 2020 / Portion IX	Resident of Ocean Shores	Noise	Continuous Noise Nuisance over Aug 2020	Y	The investigation shows no non-compliance and action level for noise is triggered. The details shall be referred to CIR-N113	Closed
463	15-Sep-20	15-Sep-2020 / Non-specific	Anonymous	Noise	Percussive noise nuisance at early morning	Y	See complaint #462.	Closed
462	8-Sep-20	10-Sep-2020 / Portion IX	Anonymous	Noise	Suspected muddy water discharge	N	The complaint is considered non-project-related. The investigation pointed out the Contractor had maintain wastewater treatment facilities properly and no action or limit level of surface SS was triggered after the incident. The muddy water was coming from DSD desilting compound. Details shall be referred to CIR-W16	Closed
461	5-Sep-20	5-Sep-2020 / Portion IX	Resident of Ocean Shores	Noise	Squeaky noise on a Saturday Morning	Y	The squeaky noise believed was coming from operating barges at C6. No non compliance was found. Details shall be referred to CIR-N115	Closed
460	8-Sep-20	8-Sep-2020 / Portion IVC	Resident of Yau Lai Estate	Noise	Noise nuisance near East Harbour Cross Tunnel	Y	See complaint #456	Closed
459	4-Sep-20	1-Sep-2020 / Portion IX	Resident of Ocean Shores	Noise	Noise nuisance at morning (Early Sep 2020)	Y	The complainant had repeatedly complaint about the continuous noise nuisance from September to October 2020. The complaint is considered as project-related. The result of noise monitoring had been reviewed and no limit level of exceedance was found. The details of complaint shall be referred to CIR-N114.	Closed

Complaint No.	Received Date	Date/Location of Complaint	Complainant	Nature	Details of Complaint	Noise Action Level Exceedance	Investigation/ Mitigation Action	Status
458	28-Aug-20	Early August 20 / Lam Tin Tunnel	Resident from Yau Lai Estate	Noise	Long-term noise nuisance since early August	Y	See complaint #456	Closed
457	27-Aug-20	24&25-Aug-20 / Portion IX	Resident from Ocean Shores	Noise	Noise nuisance at morning (Late August 2020)	Y	See complaint #456	Closed
456	18-Aug-20	18-Aug-20 / Portion IVC	Resident from Yau Lai Estate	Noise	Noise nuisance near East Harbour Cross Tunnel	Y	Investigation showed the nuisance was generated by breaking works. The contractor had promised to complete the semi-enclosure by October 2020. The details shall be referred to CIR-N112	Closed
455	18-Aug-20	Dates on/before 1-Aug-20 / Lam Tin Tunnel	Resident from Yau Lai Estate	Noise	Noise nuisance from tunnel works	Y	Breaking had been conducted during the time of complaint. The details shall be referred to CIR-N111	Closed
454	11-Aug-20	2-Aug-20 / Sea outside Ocean Shores	Resident from Ocean Shores	Operation Hours	Working on restricted hours and public holiday	N	The working barge was believed to be working under the Cross Bay Link project. None of the barges working on the time of complaint belongs to TKOLTT project. Despite works had been conducted, no PME was turned on during the time of complaint. The details shall be referred to CIR-O4.	Closed
453	3-Aug-20	3-Aug-20 / Western Marine Works Area	Resident from Ocean Shores	Water	Suspected muddy water and worn out silt curtain	N	The suspected muddy water was due to the strong tidal movement under typhoon influence. The silt curtain was not deployed properly when the typhoon was landed. Details shall be referred to CIR-W15	Closed
452	1-Aug-20	31-Jul-20 / Marine Works Area	Resident from Ocean Shores	Noise	Squeaky noise during nighttime	Y	The noise was originated from the wires that used for tightening the barge. The Contractor had not fasten the wire completely as strong wave and wind action may tear up the wire and made the barge stranded. The details shall be referred to CIR-N110.	Closed
451	28-Jul-20	28-Jul-20 / Portion IX	Resident from Ocean Shores	Noise	Breaking noise on the morning	Y	Breaking had been conducted during the time of complaint. The details shall be referred to CIR-N109	Closed
450	23-Jul-20 24-Jul-20	23&24-Jul-20 / Works area nearby Ocean Shores	Residents from Ocean Shores	Noise	Noise nuisance on weekdays	Y	The noise nuisance was originated from high-noise level works such as breaking and drilling. The details shall be referred to CIR-N108	Closed
449	16-Jul-20	12-Jul-20 / Lam Tin Tunnel	Resident of Hong Pak Court	Noise	Noise Nuisance Suspected from Tunnel (C1)	Y	Breaking work was conducted near the underground of Hong Pak Court. No non-conformance of CNP was identified, contractor is reminded to strictly follow the conditions of CNP and the time period of CNP. The details shall be referred to CIR-N110.	Closed
448	4-Jul-20	4-Jul-20 noon / Marine works area nearby Ocean Shores	Resident of Ocean Shores	Air	Dark Smoke Emission from Barge	N	The dark smoke was originated from the barge. It is common that dark smoke will be released when the barge's engine was starting. The details shall be referred to CIR-A18.	Closed
447C	10-Jul-20	28-Jun-2020 / TKO South open sea	Anonymous	Water	Suspected oil leakage at the TKO south open sea	N	See complaint #447A.	Closed
447B	10-Jul-20	29-Jun-2020 / TKO south open sea & flyover towards TKO Chinese Permanent Cemetery		Water / Noise	Suspected muddy water spillage and noise nuisance due to speeding	N	See complaint #447A.	Closed
447A	10-Jul-20	24-Jun-2020 / Non-specific		Noise	Long-term noise nuisance and insufficient noise mitigation measures	Y	The suspected oil leakage was believed to be an algae bloom over the whole bay area. The noise nuisance from speeding was considered not project related. The details shall be referred to CIR-C37	Closed
446	12-Jun-20	31-May-2020 / Area nearby Yau Lai Est	Resident of Yau Lai Estate	Noise	Noise nuisance at Morning nearby East Harbour Crossing	Y	See complaint #442.	Closed
445	11-Jun-20	11-Jun-20 / Park Central	Resident of Park Central	Air	Pungent smell suspected coming from the work sites	N	See complaint #443B.	Closed
444	6-Jun-20	6-Jun-20 / Portion IX	Residents of Ocean Shores	Water	Flooding within work site and suspected muddy water spillage after downpour	N	The flooding is a normal phenomenon as the site boundary have been embarked. The suspected muddy water is wide-spread among the open sea at TKO south and no exceedance of SS were recorded after the incident. The complaint is considered non-project-related and details shall be referred to CIR-W14.	Closed

Complaint No.	Received Date	Date/Location of Complaint	Complainant	Nature	Details of Complaint	Noise Action Level Exceedance	Investigation/ Mitigation Action	Status
443B	6-May-20	Non-specific	Anonymous	Air/Noise	Odour nuisance nearby TKO MTR Station	N	The preliminary result showed no direct relationship between the nuisance and the construction works. The details shall be referred to CIR-A17.	Closed
443A					Noise nuisance at Night and Air Quality Impact from Works	Y	The complaint is considered non-project-related. There is no direct evidence showing the project site is the origin of the nuisance. The details shall be referred to CIR-C36	Closed
442	22-May-20	22-May-20 / LT Tunnel	Resident from Hong Pak Court	Noise	Noise nuisance from Tunnel Works	Y	The noise is believed to be breakin inside the tunnel. The CNP was compiled with and contractor is reminded to review breaking schedule to less sensitive hour. The details shall refer to CIR-N105.	Closed
441	8&9-Apr-20	9-Apr-20 / TKO surcharge area	Residents of Ocean Shores	Air/Noise	Noise Nuisance on early morning and Air Quality Works from Excavation Works	Y	The work schedule of C2 had been reviewed. The "beeping" noise is originated from C2 due to safety issue (for mobilization of materials with crane). The noise nuisance is believed to be coming from the vibration hammer. The Contractor had water the exposed area regular to reduce dust impact to the surrounding. The details shall be referred to CIR-C35	Closed
440	13&17-May-20	13-May-2020/Surcharge Area of TKO	Residents of Ocean Shores	Noise	Noise generation in early mornings of early May	Y	The work schedule of C2, C3 & C6 had been reviewed. The noise source is believed to be generated from C2 due to sheet-piling. The details shall be referred to CIR-N104.	Closed
439	7-Apr-20 & 24-Apr-20	April 2020 / Works area near Park Central (non-specific)	Residents of Park Central	Odour	Continuous diesel fuel odour nuisance near Park Central	N	No direct evidence proved that the odour source was originated from the work sites of TKOLTT. The details shall be referred to CIR-A16.	Closed
438	18-Apr-20	18-Apr-20 / Marine Works Area at TKO	Residents of Ocean Shores	Noise/ Light	Blasting, High Frequency Noise and Light in Tseung Kwan O	Y	The complaint was valid in regard of noise. Blasting had been carried out during the midnight and the Contractor is reminded to strictl follow requirements of CNP. The light source was originated from the construction vessels due to safety reason and guard watching. Details shall be referred to CIR-C34.	Closed
437	27-Mar-20	27-Mar-2020 / Surcharge Area (C2)	Resident of Ocean Shores	Noise	Low Frequency Noise during Midnight	Y	The noise source was the malfunctioned dewatering pumps. The details shall be referred to CIR-N103	Closed
436	26-Mar-20	26-Mar-20/ Portion IVC	District Council Member (Mr. Wong)	Noise	Noise nuisance, vibration and spectedly insufficient mitigation measures in Lam Tin	Y	See complaint #431	Closed
435	23-Mar-20	23-Mar-20/ Lam Tin Tunnel	Resident of Cha Kwo Ling Village	Noise	Groundborne Noise from Blasting in the Evening	Y	Blasting was conducted at the time of complaint. The vibration monitoring conducted near Tin Hau Temple was considered the vibration level was acceptable. The details shall be referred to CIR-N102.	Closed
434	23-Mar-20	20-Mar-20/ Lam Tin	District Council Member (Mr. Wong)	Noise	Noise nuisance from Construction Works during Holiday	Y	See compliant #427.	Closed
433	20-Mar-20	20-Mar-20/ Lam Tin	Resident of Hong Pak Court	Noise	Noise nuisance, vibration and suspectedly insufficient mitigation measures in Lam Tin	Y	See complaint #431	Closed
432	18-Mar-20	18-Mar-20 / Portion IVC	Resident of Yau Lai Estate	Noise	Noise nuisance, vibration and suspectedly insufficient mitigation measures in Lam Tin	Y	See complaint #431	Closed
431	14-Mar-20	14-Mar-20 / Portion IVC	Residents of Yau Lai Estate	Noise	Noise nuisance, vibration and suspectedly insufficient mitigation measures in Lam Tin	Y	The time period and PMEs of major works conducted during daytime of the complaints, no non-compliance in CNMP and during site audits has been recorded. The Contractor is recommended to provide alternative noise mitigation measures such as acoustic box for noisy PMEs and regularly repair materials of the noise mitigation measures. Details shall be referred to CIR-N101.	Closed
430	17-Mar-20	17-Mar-20 / Surcharge Area / C2	Anonymous	Water	Muddy Water at the Surcharge Area	N	The "muddy water" was created by the tug boat's screw propeller. The Contractor claimed the propeller stirred up seedbed sediment and generated "muddy water". The details shall be referred to CIR-W13.	Closed

Complaint No.	Received Date	Date/Location of Complaint	Complainant	Nature	Details of Complaint	Noise Action Level Exceedance	Investigation/ Mitigation Action	Status
429	10-Mar-20	10-Mar-20 / Site Nearby Park Central	Resident of Park Central	Noise	Noise nuisance in early morning (Mar 2020)	Y	No construction works had been conducted at the time of complaint for C3 and the major works area in C2 was at least 300m away from the complainant. It is believed that the major noise source was coming from ASD's work site. The details shall be referred to CIR-N100	Closed
428	4-Mar-20	Not Specified / Tseung Kwan O	Mr. Lui, Sai Kung District Council	Odour / Noise	Odour and low frequency noise nuisance from construction site	Y	Only minor works had been conducted at the time of complaint. No direct evidence showed that the odour source was originated from C3. The suspected nuisance source is believed to be ASD's works area. The details shall be referred to CIR-C33	Closed
427	1-Mar-20	1-Mar-20 / Portion IVC	Resident of Yung Kai House	Noise	Noise nuisance from Construction Works during Holiday	Y	No construction works were conducted at the concerned locations and no direct evidence showing the complaint is project-related. The details shall be referred to CIR-N99	Closed
426	19-Feb-20	11-Feb-20 / Works area outside TKL Sports Centre	Anonymous	Noise	Noise nuisance from breaking works	Y	Refer to complaint #423 and #424.	Closed
425	18-Feb-20	29-Jan-2020 / Marine works Area	Mr. Chan from Ocean Shore		Noise nuisance from barge in morning	Y	No works had been conducted in the time period of complaint. The noise is believed to be non-project-related. The details shall be referred to CIR-N95.	Closed
424	11-Feb-20	8 and 11-Feb-2020 / Site near TKL Station	Resident of Park Central		Noise nuisance from breaking works	Y	The complaint was valid and the contractor had been operating only 1 breaker at a time. The contractor is suggested to further increase the mitigation measures to reduce impact to the surrounding neighborhood. The details shall be referred to CIR-N97	Closed
423	3-Feb-20	03-Feb-2020 / Site Near TKL Station			Y			
422	3-Feb-20	2-Feb-20 / Lam Tin Interchange	Resident of Cheuk Lai House, Yau Lai Estate		Noise nuisance suspected to be related to works involving metal hammering on Site near EHC	Y	No construction activities were conducted at the concerned locations during the period of complaint. The Contractor is reminded to keep conducting good site practice and strictly follows the requirements of approved CNP. The details shall be referred to CIR-N98	Closed
421	21-Jan-20	21-Jan-20 / Portion IX	Ocean Shores Residents	Noise	Noise nuisance due to Blasting at midnight	Y	Blasting was conducted around 1:30am due to the vicinity of the Railway protection zone of MTR. The Contractor is reminded to keep the blast door closed during blasting to minimize noise impacts and re-schedule blasting to less sensitive hours as far as practicable. The details shall be referred to CIR-N96.	Closed
420	7-Jan-20	7-Jan-20 / Portion IX	Ocean Shores Residents		Irritating loud noise nuisance from Portion IX (C2)	Y		
419	7-Jan-20	Sundays before 7-Jan-20 / Tunnel Works	Resident of Hong Pak Court		Noise nuisance from Tunnel Works	Y	See Complaint #416.	Closed
418	7-Jan-20	5-6-Jan-20 / C1 Marine Works Area	Ocean Shores Residents		High-frequency noise during night-time	Y	The high frequency noise was believe to be noise emitted from the marine works area of C1. The details shall be referred to CIR-N94.	Closed
417	3-Jan-20	2-Jan-20 / Portion IX	Former District Member (Mr. Chan)		Annoying noise emission and inefficient noise mitigation measures	Y	The noise source is believed to come from a breaker and mitigation was insufficient. The Contractor was requested to strictly follow the Noise Mitigation Plan. The details shall be referred to CIR-N93.	Closed
416	29-Dec-19	29-Dec-19 / Non-specific	Resident of Hong Pak Court	Noise	Groundborne Noise from Works area	Y	Project-related with valid CNP. Contractor is reminded to reduce noise emission and prevent breaking and noisy activities during restricted hours. The details shall be referred to CIR-N92.	Closed
415	27-Dec-19	25-Dec-19 / Lam Tin Interchange (Portion IVC)	Resident of Yau Estate	Noise	Noise nuisance from Portion IVC	Y	Non project-related due to maintenance works of East Cross-harbor Tunnel. The details shall be referred to CIR-N91.	Closed
414	24-Dec-19	22-Dec-19 / Lam Tin Interchange (Portion IVC)	Resident of Yau Estate	Noise	Piling noise nuisance near Lam Tin Interchange	Y	Project-related with valid CNP. Contractor is reminded to reduce noise emission and prevent breaking and noisy activities during restricted hours. The details shall be referred to CIR-N91.	Closed
413	24-Dec-19	24-Dec-19 / Portion IX of Contract 2	Resident of Capri & Ocean Shores	Noise	Loud and continuous noise emission from Portion IX	Y	No breaking activity was conducted by the C3. It was believed that C2 was the major noise source and the mitigation measures were insufficient. The details shall be referred to CIR-C32.	Closed

Complaint No.	Received Date	Date/Location of Complaint	Complainant	Nature	Details of Complaint	Noise Action Level Exceedance	Investigation/ Mitigation Action	Status
412	19-Dec-19	14-Dec-19 / marine works area	Resident of Ocean Shores	Noise	Noise nuisance from the marine works area	Y	The major construction work was driven by pin piles. The noise emitted due to the construction activities is considered to be reduced to an acceptable level as no NSR falls under the ambit of 300m study area of the work site. Details should be referred to CIR-N90.	Closed
411	2-Dec-19	30-Nov-19 / Construction Sites Outside TKL Sports Center	Resident of Park Central	Air / Noise	Non-effective noise mitigation measures and related dust and noise nuisance	Y	The construction noise created by breaking works are considered non-project related due to the large separation distance between noise source and the Complainant's Location. Major dust emission from the works area next to C3 was recorded. The Contractor is reminded to provide regular watering to dusty works. Details should be referred to CIR-C31.	Closed
410	28-Nov-19	25-Nov-19 / Portion 4C	Anonymous	Noise	Noise nuisance from Lam Tin Works Area and operation hours	Y	Refer to Complaint #408	Closed
409	27-Nov-19	20&27-Nov-19 / Construction Sites near Po Yap Road & Chui Ling Road	Resident of Park Central	Air / Noise	Dust emission due to excavation works and noise nuisance from Piling works	Y	Although noise barrier had been erected and around the breakers, the direct line of sight to the NSRs at Park Central could not be totally blocked. The Contractor is recommended to provide cantilevered noise barrier with noise absorbing materials to minimise noise impact as far as practicable. Details should be referred to CIR-C31.	Closed
408	25-Nov-19	Non-specific (Nov-19) / Portion 4C	Resident of Yau Lai Estate	Noise	Serious Noise Nuisance from Lam Tin Works Area	Y	Despite the Contractor had applied different noise mitigation measures (e.g. semi enclosure and noise barrier). Environmental deficiency was observed during site audit session. The Contractor is recommended to apply alternative noise mitigation measures to improve the situation. The details shall be refer to CIR-N89.	Closed
407	12-Nov-19	Non-specific (Nov-19) / LT Construction Site	Non-specified(Complainant has previously made complaints on LTI)	Operation Hours	Inquiries on operating hours & Noise Nuisance	N	The time of complaint falls under day-time. According to the Contractor and RE, the general starting time of construction works are 08:15 on normal week days. The Contractor had avoid conduct noisy works on morning to minimize noise impacts for the nearby residents. The details shall be refer to CIR-O3	Closed
406	5-Nov-19	5-Nov-19 / Tunnel near TKO	District Council Member (Mr. Chan)	Noise	Noise nuisance from Blasting activities during night-time	Y	No blasting was carried out on that night. The construction activities were conducted inside the tunnel with the blast door closed. The CNP that the Contractor held remained valid during the time of complaint. The details shall be refer to CIR-N88	Closed
405	29-Oct-19	17-Oct-2019 / Marine Works area near Ocean Shore	District Council Member (Mr. Chan)	Noise	Daytime times noise nuisance	Y	The complaint details does not tally up with the information provided with the Contractor and RE. Referring to the Contractor, there was construction works was starting at 09:00. Noise mitigation measures, such as acoustic mats, were applied to minimize noise impact. The details shall be refer to CIR-N87	Closed
404	15-Oct-19	12-Oct-19 / Marine Works area near Ocean Shore	Residents of Ocean Shores	Noise / Working Hours	Noise nuisance due to operation of barge on Saturday early morning	Y	The time of complaint falls within daytime and the major works conducted are dredging and reclamation. The contractor did not require any extra mitigation measures. The contractor had applied sound-proofing mat on the engine floor of the barges and is recommended to strictly follow the requirements of noise mitigation plan. The details shall be refer to CIR-N86	Closed
403	15-Oct-19	Oct-19 (Not Specified) / C2 Construction Site	Residents of Ocean Shores	Noise / Working Hours	Operation of marine construction works during late hours	Y	The major construction works is trimming works for the rock mount during the time period of complaint. Mitigation measures provided by the Contractor included provision of noise insulating mats to the engine floor of the barges and shorten the work hours by ending construction works on or before 21:00 since early Oct 2019. Details shall be referred to CIR-N85.	Closed
402	10-Oct-19	09-Oct-2019/ Site near TKO CPC	Residents of Ocean Shores	Noise	Noise nuisance of construction works at marine work area during early morning	Y	No construction activity at both the Cavern near the BCMCP Bridge and Platform 1B, including the barge, in particular during the complaint period between 2am and 3am on 9 Oct 2019. Since no works had conducted during the time of complaint, no mitigation measures are required. The details shall be referred to CIR-N84.	Closed

Complaint No.	Received Date	Date/Location of Complaint	Complainant	Nature	Details of Complaint	Noise Action Level Exceedance	Investigation/ Mitigation Action	Status
401	5-Oct-19	05-Oct-2019 / C2 Portion IX	District Council Member (Mr. Chan)	Noise	High noise level from works area during daytime	Y	The time period of complaint falls under day-time and therefore the Contractor is required to carry out mitigation measures according to the latest CNMP only. The construction activities had been reviewed and no non-compliance was identified. No Limit Level of Exceedance at daytime was recorded during October 2019. For mitigation measures, the Contractor had set up sound-proofing mats and SlientUp to reduce noise impact. The details shall be refer to CIR-N83.	Closed
400	16-Sep-19	10-Sep-19 / TKO Marine Works Area	District Council Member (Mr. Chan)	Water	Muddy water discharge and deficiency in water quality mitigation measures	N	With accordance to the Contractor and RE, the silt curtains were deployed regarding to SCDP ver. 8 since 10-Sep-19, site inspection on 12-Sep-19 also showed the silt curtains were deployed properly. Despite there are chances of accidental muddy water discharge due to the removal of cofferdam on 13-Sep-19, local silt curtain had been place in order to minimize the unavoidable impact by related loading and unloading of fill materials. No muddy water had been observed outside the silt curtain area. Nevertheless, the Contractor is recommend to expand the coverage of the local silt curtain in order to well-confine the muddy water released from the grab. On top of that, the Contractor shall always follow the SCDP to ensure the minimization of impacts. Details should be referred to CIR-C30.	Closed
399	16-Sep-19	16-Sep-19 (Not Specified) / LT Interchange Potion III	Resident of Bik Lai House, Yau Lai Estate	Noise	Noise emission from the tunnel entrance (Potion III)	Y	No construction works was carried out during the time of complaint. Details should be referred to CIR-N82.	Closed
398	16-Sep-19	13-Sep-19 / Works Area of LT-TKO Tunnel outside Tiu King Leng MTR Station	Anonymous	Air / Water	Dark smoke emission and muddy water discharge from the marine work vessels near shore	N	No dark smoke emission was observed during the site inspection conducted in the week of the complaint. The Contractor has applied an air filtering tank to clean the exhaust from the barge before emission. Details should be referred to CIR-C30.	Closed
397	6-Sep-19	30 Aug-19 / Works area near Ocean Shores	Resident of Ocean Shores	Noise / Working hours	Noise emitted from Barge during Evening times	Y	The unloading works had been reviewed and no limit level of exceedance were recorded during August to early September. Since the period of complaint falls under evening times, no mitigation measures were required by the CNP. Details should be referred to CIR-N81.	Closed
396	6-Sep-19	30 Aug-19 / Works area near Ocean Shores	Resident	Noise	Noise nuisance from LT-TKO Tunnel	Y	The major works conducted were shortcreting, mucking out, maintaining, drilling and unloading. No limit level of exceedance in the restricted hours (19:00-23:00) between late August and early September were recorded. The Contractor is recommended to keep following noise mitigation plan to minimize noise nuisance. Details should be referred to CIR-N80.	Closed
395	6-Sep-19	31 Aug-19 / Works area near Ocean Shores	District Council Member (Mr. Chan)	Noise	Noise Nuisance during evening and night times	Y		Closed
394	6-Sep-19	Not specified (Sep-19) / Works area near Ocean Shores	Anonymous	Noise / Operating Hours	Noise nuisance during Evening & occasionally in Night time	Y		Closed
393	30-Aug-19	30 Aug-19 / Marine works Area	District Council Member (Mr. Chan)	Water	Alleged muddy water discharge	N	High rainfall was recorded during period of complaint, therefore muddy water discharge at outfall from upstream and some surface runoff within the site is expected. However, no major silt curtain deficiency was observed during on-site observation and no leakage of muddy water from the marine works area was observed. Details should be referred to CIR-W12.	Closed
392	29-Aug-19	20-27 Aug-19/ Portion 4C	Resident of Bik Lai House, Yau Lai Estate	Noise	Noise nuisance from the operation of heavy machineries and missing of noise mitigation measures at Portion 4C	Y	A noise insulating cover was erected before the period of complaint, however, due to restricted site condition in the relocated breaking works area, the erection of the cover could not be carried out. Nevertheless, movable noise barriers and local semi-enclosure was adopted for breaking works. Details should be referred to CIR-N79.	Closed
391	26-Aug-19	10-Jul-19 / Construction site near Ocean shore	District Council Member (Mr. Chan)	Noise	Operation of construction works during late hours	Y	1 derrick barge was operated during the period of complaint with valid CNP. Regular maintenance and checking should be conducted for all operating barges. Details should be referred to CIR-N78.	Closed

Complaint No.	Received Date	Date/Location of Complaint	Complainant	Nature	Details of Complaint	Noise Action Level Exceedance	Investigation/ Mitigation Action	Status
390	26-Aug-19	31-Jul-19 / Construction site near Ocean shore	District Council Member (Mr. Chan)	Noise	Intermittent noise emitted from collision during night-time	Y	The noise source is suspected to be the collision between cofferdam and its broken part as the cofferdam was found damaged next morning. No construction was conducted at night time of 31 July. The contractor is recommended to maintain and check cofferdam regularly. Details should be referred to CIR-N77.	Closed
389	29-Jul-19	17 to 24-Jul-19 / Marine Construction Site near O King Road	Resident of Ocean Shore	Noise	Noise nuisance from the barge operating in reclamation works area near O King Road during evening times.	Y	1 derrick barge was operated during the period of complaint with valid CNP. Regular maintenance should be provided for all operating barges. Details shall refer to CIR-N76.	Closed
388	12-Jul-19	8-Jul-19 / Construction Site near Ocean Shores	District Council Member (Mr. Chan)	Noise	Noise nuisance and inadequate noise barrier at the construction site near Ocean shore	Y	Although Contractor has adopted a noise mitigation measure of drill rigs at Portion IV near Ocean Shore such as noise barrier with sound insulating fabric, the existing noise barrier in Portion IX and some in Portion IV are not adequate in screening the direct line of sight to Ocean Shore. Details should be referred to CIR-N75.	Closed
387	12-Jul-19	8 to 12-Jul-19 / Portion 4C of C1 Construction Site	Resident of Bik Lai House	Noise	Breaking noise emitted from the operation of 2 PME's at Portion 4C during weekday daytime.	Y	Two breakers were operated intermittently at the Portion 4C of C1 construction site during the period of complaint between 07:00 to 19:00. As observed during the site inspection/noise monitoring, movable noise barrier could not completely screen off the direct line-of-sight from PME's to Yau Lai Estate. Contractor has adopted mitigation measure to minimize the noise impact from breakers including using a noise barrier with noise insulating fabric, adopted a less noisy hydraulic spitting method for breaking works and has been developing a semi-enclosure noise barrier to replace the existing movable noise barrier. Details should be referred to CIR-N74.	Closed
386	10-Jul-19	9 to 10-Jul-19 / Not Specific	District Council Member (Mr. Chan)	Noise	Noise nuisance and disturbance from the TKOLT tunnel construction site involves intermittent noise emitted from collision during night-time.	Y	No construction works was carried out during the time of complaint. Details should be referred to CIR-N73.	Closed
385	4-Jul-19	Late Jun-19 to 4-Jul-19 / Reclamation Area	Resident of Ocean Shore	Noise	The reclamation works continued into the evening during weekdays and works were also operated on Sunday.	Y	See Complaint no 384.	Closed
384	3-Jul-19	3-Jul-19 / Near Ocean Shore	District Council	Noise	The construction site was constantly emitting metallic percussion noise in the early morning.	Y	The concerned metallic percussion noise source was suspected from the collision between the detached sheet pile and the adjacent sheet pile of the broken cofferdam. The detached sheet pile was fixed by re-sealing it to the adjacent sheet pile. Details should be referred to CIR-N72.	Closed
383	29-Jun-19	Jun-19 / Lam Tin Interchange	Resident of Yau Lai Estate, Yung Lai House	Noise	Noise nuisance from construction works during weekday daytime and evening times. Noise barriers was found missing in certain parts of the construction areas.	Y	Some noise mitigation measures were observed during the site inspection including idle equipment were turned off and noise barrier has been erected close to noisy PME's in the right direction facing Yau Lai Estate. However, the above mitigation measures were not applied to whole construction site such as noise barriers were not placed close enough to the noisy PME's due to the uneven surface and other inconvenience. Details should be referred to CIR-N71.	Closed
382 (N08/RE/000110 19-19)	17-Jun-19	6-Jun-19 / Cofferdam area	District Council	Air	Dark smoke nuisance from the tug boat inside the cofferdam area.	N	During site audit, no violation of the Air Pollution Control (Smoke) Regulation from the construction site was observed by the ET. Air filter has been replaced on derrick barge to reduce the dark smoke emission upon the receipt of the complaint. The Contractor is recommended to replace the air filters regularly. Details should be referred to CIR-A15.	Closed

Complaint No.	Received Date	Date/Location of Complaint	Complainant	Nature	Details of Complaint	Noise Action Level Exceedance	Investigation/ Mitigation Action	Status
381 (N08/RE/000150 98-19)	11-Jun-19	1-Jun-19 / Near cofferdam	District Council	Water	Muddy water discharge from construction site near the cofferdam area on 4 June 19	N	High volume of upstream muddy water was collected due high rainfall according to reports and observation. As a result, the muddy water from upstream was discharged into the Junk Bay via various outfalls in Junk Bay, as observed during the rainstorm events. No sand plume within the cofferdam area and no muddy water discharge at the designated discharge point within the Site was identified during the site inspection and water quality monitoring. Details should be referred to CIR-W11.	Closed
380	11-Jun-19	6-Jun-19 / Near Tong Yin Street	Resident of Ocean Shore	Air	Odour nuisance from construction site near Tong Yin Street	N	No oil leakage from mobile crane was observed during the site inspection in June 2019. According to the testing reports, all ULSD fuel applied in the PMEs during the construction period contains sulphur content lower than 0.005% by weight, which complied with the Air Pollution Control (Fuel Restriction) Regulations. Details should be referred to CIR-A14.	Closed
379	11-Jun-19	4-Jun-19 / Near cofferdam area	General Public	Water	Discharge of mud water into Junk Bay from TKOLT construction site	N	See Complaint no 381.	Closed
378	11-Jun-19	13-Apr-19 / Near cofferdam area	General Public	Air	Dark smoke nuisance from construction site involves derrick barge operation near cofferdam area (daytime)	N	No violation of the Air Pollution Control (Smoke) Regulation was recorded from the construction site was observed. The contractor was recommended to install carbon filter at smoke exhaust of the barge as a more effective mitigation measures. Details should be referred to CIR-C27.	Closed
377	11-Jun-19	2-Jun-19 / Lam Tin Interchange	General Public	Noise	Complaint about the noise nuisance from Lam Tin Interchange construction site in daytime holiday.	Y	Only drilling works inside the tunnel was conducted during daytime under valid CNP. Groundborne noise is considered as the major factor contributing to the noise nuisance, the Contractor are recommended to re-schedule the drilling works inside the tunnel to less sensitive hours. Details should be referred to CIR-N70.	Closed
376	11-Jun-19	9-Jun-19 / Near Yau Lai Estate	Resident of Yau Lai Estate	Noise	Complaint about the noise nuisance near Yau Lai Estate involves vehicle movement (roller) during morning to 15:00 in holiday.	Y	No works involving roller was involved. Only drilling works inside the tunnel and dismantling of crusher shelter was conducted during Sunday daytime under valid CNP. Groundborne noise is considered as the major factor contributing to the noise nuisance, the Contractor are recommended to re-schedule the drilling works inside the tunnel to less sensitive hours. Details should be referred to CIR-N70.	Closed
375	11-Jun-19	9-Jun-19 / Lam Tin Interchange	Resident of Yau Lai Estate	Noise	Complaint about the noise nuisance from Lam Tin Interchange construction site in daytime holiday.	Y	See Complaint no. 376.	Closed
374	4-Jun-19	3-Jun-19 / Near Ping Tin Estate	Resident of Ping Sin House in Ping Tin Estate	Noise	Vibration from the construction of Lam Tin Interchange in evening time at around 20:00	Y	Groundborne noise is considered as the major factor contributing to the noise nuisance. The reverse circulation drilling works may have emitted groundborne noise, however, only 1 unit was used in Portion II. Therefore, blasting is considered as the major cause for the vibration. Details should be referred to CIR-N69.	Closed
373	4-Jun-19	2-Jun-19 / Near ocean Shore	Resident of Ocean Shore	Noise	Complaint about the noise nuisance from the construction site near Ocean Shore and the construction site operation in day time holiday.	Y	No construction activity was conducted at the time of complaint as confirmed by Engineer. Therefore, the noise nuisance was not due to the construction site. Details should be referred to CIR-N68.	Closed
372	4-Jun-19	1-Jun-19 / Near ocean Shore	Resident of Ocean Shore	Others	Complaint about the construction site operation in the early morning on Saturday.	N	See Complaint no. 373.	Closed
371	30-May-19	30-May-19 / Near Ocean Shore	Resident of Ocean Shore	Noise	Noise nuisance from construction site near Ocean Shore during night time.	Y	See Complaint no. 373.	Closed
370 (N08/RE/000150 98-19)	29-May-19	19 & 26-May-19 / Near Ocean Shore	Resident of Ocean Shore	Noise	Noise nuisance about dredging mud and loudspeaker in the construction site near Ocean Shore during daytime holiday.	Y	Noise barriers/ Noise absorptive materials have been used to mitigate the noise generated from the construction works. Only walkie-talkies were used for communication in the construction site. Details should be referred to CIR-N67.	Closed

Complaint No.	Received Date	Date/Location of Complaint	Complainant	Nature	Details of Complaint	Noise Action Level Exceedance	Investigation/ Mitigation Action	Status
369	13-May-19	Not specific / Lam Tin interchange	Resident of Yau Lai Estate	Noise	Noise nuisance from the blasting work inside tunnel which involves explosion noise impact during midnight	Y	Contractor has adopted a mitigation measure for reduce the blasting noise impact from the tunnel such as blasting doors and did not conduct blasting works during mid-night blasting since mid-May 2019. Details should be referred to CIR-N66.	Closed
368	19-May-19	19-May-19 / Near cofferdam area	General Public	Noise	Noise nuisance from barge with in cofferdam area in daytime holiday	Y	See Investigation / Mitigation Action for complaint no. 361.	Closed
367	5-May-19	5-May-19 / Lam Tin Tunnel - TKO entrance	Resident near Lam Tin Tunnel - TKO entrance	Noise & Air	Noise and air nuisance from construction near Lam Tin Tunnel - TKO entrance	Y	The major works during the period of complaint is scaling by breaker on day time holiday (Sunday). The works is compiled with CNP and no air quality action and noise limit level exceedance during the monitoring. Regarding the existing air quality mitigation measures, the water spray for the breaker was insufficient and the dust emission during unloading of dusty materials was observed. As the review of exiting noise mitigation measure, a broken noise SilentMat was found on the hammer of breaker. According to the above observation, Contractor has adopted serval improvement such as conduct a sufficient water spray during breaking and unloading materials, replaced the noise SilentMat of the breaker and placed the noise barrier between PME and NSRs. Details should be referred to CIR-C29.	Closed
366	4-May-19	4-May-19 / Lam Tin Interchange	Resident of Ping Tin Estate	Noise	Noise nuisance from construction of Lam Tin Interchange in daytime.	Y	Regarding the observation during site inspection, the hammer of the breaker was surrounded by a broken noise absorption material and a noise barrier of a driller was placed in the incorrect direction of NSRs. Contractor has improved the above mitigation measures including replaced the noise absorption materials and relocated the noise barrier to facing the NSRs. Details should be referred to CIR-N65.	Closed
365	1-May-19	1-May-19 / Lam Tin Interchange	Resident of Ping Tin Estate	Noise	Noise nuisance from construction of Lam Tin Interchange in daytime.	Y	See investigation / mitigation actions for Complaint No.366	Closed
364	1-May-19	1-May-19 / Lam Tin Interchange	Resident of Ping Tin Estate	Noise	Noise nuisance from construction of Lam Tin Interchange in daytime	Y	See investigation / mitigation actions for Complaint No.366	Closed
363	30-Apr-19	6th – 22th April -19 / Lam Tin Interchange	Resident of Ping Tin Estate	Noise	Noise nuisance from construction of Lam Tin Interchange in daytime and evening time	Y	See investigation / mitigation actions for Complaint No.366	Closed
362 (N08/RE/000133 96-19)	8-May-19	7-May-2019 / Junk Bay	District Council	Noise	Noise nuisance from marine works in the Junk Bay in the night-time (06:45)	Y	No marine works in the Junk Bay was conducted as confirmed by RE. No CCTV footage was recorded during the time of complaint. It was suggested that Contractor should conduct 24 hours CCTV monitoring. Details should be referred to CIR-N64.	Closed
361	7-May-19	28 Apr 2019 / Cofferdam Area	General Public	Noise	Noise nuisance from construction site at cofferdam area in holiday	Y	The reclamation works involves barges during the time of complaints has been compiled with the CNP. As review of existing mitigation measure, the sound proofing canvases for the barges were hanged up. Details should be referred to CIR-N63.	Closed
360	2-May-19	27-04-2019/ Construction in Tong Tin Street	General Public	Noise	The complaint about the noise nuisance from cofferdam area during daytime and evening-time.	Y	The light source was found from the lighting of derrick barge within the cofferdam area and the noise source was found from the barge during filling works. Contractor has adopted The sound proofing canvases for the derrick barge was hanged up but no light mitigation measure. Details should be referred to CIR-C28.	Closed
359	30-Apr-19	30-04-2019/ Near Ocean Shore	Resident of Ocean Shore	Noise	The complaint about the noise nuisance involve percussion noise near Ocean Shore during daytime.	Y	See compliant #355.	Closed

Complaint No.	Received Date	Date/Location of Complaint	Complainant	Nature	Details of Complaint	Noise Action Level Exceedance	Investigation/ Mitigation Action	Status
358	30-Apr-19	27-04-2019/ Near cofferdam area	General Public	Noise	The complaint about the noise nuisance during evening time.	Y	See compliant #355.	Closed
357	23-Apr-19	20-04-2019/ Near cofferdam area	General Public	Noise	The complaint about the noise nuisance near cofferdam area during daytime.	Y	See compliant #355.	Closed
356	23-Apr-19	19-04-2019/ Near cofferdam area	General Public	Noise	The complaint about the noise nuisance near cofferdam area during holiday.	Y	See compliant #355.	Closed
355	17-Apr-19	17-04-2019/ Near cofferdam area	General Public	Noise & light	The complaint about the noise nuisance and light pollution near cofferdam area during evening-time.	Y	The light source was found from the lighting of derrick barge within the cofferdam area and the noise source was found from the barge during filling works. Contractor has adopted The sound proofing canvases for the derrick barge was hanged up but no light mitigation measure. Details should be referred to CIR-C28.	Closed
354	30-Apr-19	20 Apr 2019 / Cofferdam Area	Resident of Ocean Shore (Mr. Chan)	Others	The construction site near O King Road is operated in holiday during day-time and weekday during night-time.	N	The marine reclamation works at the Portion IX in C2 construction site was the major construction activity during the period of complaints. The concerned reclamation works is compiled with the relevant CNP. Details should be referred to CIR-O2.	Closed
		19 Apr 2019 / Cofferdam Area						
		15 Apr 2019 / Cofferdam Area						
		07 Apr 2019 / Cofferdam Area						
		31 Mar 2019 / Cofferdam Area						
353	13-Apr-19	13-04-2019/Cofferdam Area	Resident of Ocean Shore (Mr. Chan)	Air	According to the complainant, large amount of smoke and exhaust was seen emitting from barges working within the cofferdam	N	See Investigation / Mitigation Action for complaint no. 329.	Closed
352	13-Apr-19	13-04-2019/Cofferdam Area	Resident of Ocean Shore	Noise	The complainant complained about the noise nuisance from the cofferdam area in Tiu Keng Leng during day-time.	Y	The major works during the time of complaints was a crawler crane unloading H piles to the Portion V of C2 construction site. Noise barriers were erected between the crane and NSRs to reduce noise impact. Details should be referred to CIR-N62.	Closed
351	13-Apr-19	13-04-2019/Cofferdam Area	Resident of Ocean Shore	Noise	The complainant complained the noise nuisance from the cofferdam area in Tiu Keng Leng during day-time.	Y		
350	8-Apr-19	07 Apr 2019 / Cofferdam Area in TKO	-	Air & Others	The complainant complained the dark smoke generation and the construction works from the cofferdam area in Tiu Keng Leng during holiday.	N	See Investigation / Mitigation Action for complaint no. 329.	Closed
349	7-Apr-19	07-04-2019/Cofferdam Area	Resident of Ocean Shore	Air	Dark smoke generation from the cofferdam area in Tiu Keng Leng during day-time.	N		Closed
348	2-Apr-19	02 Apr 2019 / LTT-TKO	-	Others	The complainant complained the LTT construction site was working during holiday.	N		Closed
347	1-Apr-19	01 Apr 2019 / Cofferdam Area	Resident of Ocean Shore	Noise	Percussive noise from the cofferdam area in Tiu Keng Leng during day-time.	Y		Closed

Complaint No.	Received Date	Date/Location of Complaint	Complainant	Nature	Details of Complaint	Noise Action Level Exceedance	Investigation/ Mitigation Action	Status
346	31-Mar-19	31st March 2019 / Construction of Road P2	District Council	Others	Complaint about the construction site operation of Road P2 in day time holiday	N	A tug boat and a derrick barge were operated for the marine reclamation work within the cofferdam area during the time of complaint. As the review of relevant CNP, no violation was observed. Details should be referred to CIR-O1.	Closed
345	26-Mar-19	26th March 2019 / Construction of Road D4	Resident of Park Central	Noise	Complaint about the noise nuisance in day time.	Y	See Investigation / Mitigation Action for complaint no. 329.	Closed
344	28-Mar-19	26th March 2019 / Construction of Road P2	District Council	Noise	Complaint letter received regarding noise nuisance and dark smoke generation from the marine barges	Y	See Investigation / Mitigation Action for complaint no. 378.	Closed
343	25-Mar-19	25th March 2019 / Construction of Road D4	Resident of Park Central	Noise	Complaint about the noise nuisance sound like a breaking works in day time.	Y	See Investigation / Mitigation Action for complaint no. 329.	Closed
342	25-Mar-19	24th March 2019 / Lam Tin Interchange	Resident of Hong Nga Court	Noise	Complaint about the noise nuisance from the construction of Lam Tin Interchange in day time holiday (Sunday). The noise monitoring was conducted in Hong Nga Court by staff after the complaint and the noise level is result in acceptable level, but the complainant replied that the noise monitoring is meaningless and the noise nuisance is not acceptable for her.	Y	See Investigation / Mitigation Action for complaint no. 330.	Closed
341	24-Mar-19	24th March 2019 / Lam Tin Interchange	Management Section of Hong Nga Court	Noise	Complaint about the noise nuisance from Lam Tin Tunnel construction works in day time.	Y	See Investigation / Mitigation Action for complaint no. 330.	Closed
340	24-Mar-19	24th March 2019 / Lam Tin Interchange	Resident of Hong Nga Court	Noise	Complaint about the noise nuisance from the construction site day time holiday (Sunday).	Y	See Investigation / Mitigation Action for complaint no. 330.	Closed
339	21-Mar-19	21st March 2019 / Construction of Lam Tin Interchange	Resident of Hong Nga Court	Noise	Complaint about the construction noise nuisance involving percussive noise in early morning (07:00)	Y	See Investigation / Mitigation Action for complaint no. 330.	Closed
338	21-Mar-19	21st March 2019 / Construction of Lam Tin Interchange	Resident of Ocean Shore	Noise	Construction noise	Y	See Investigation / Mitigation Action for complaint no. 323.	Closed
337	20-Mar-19	19th March 2019 / Construction of Road D4 and Footbridge between Tiu Keng Leng Sport Centre and Park Central	Resident of Park Central	Noise	Complaint about the noise nuisance from the construction vehicle near Park Central in night time.	Y	See Investigation / Mitigation Action for complaint no. 329.	Closed

Complaint No.	Received Date	Date/Location of Complaint	Complainant	Nature	Details of Complaint	Noise Action Level Exceedance	Investigation/ Mitigation Action	Status
336	20-Mar-19	20th March 2019 / Construction of Road P2	Resident of Park Central	Noise & Pest	Complaint about the noise and pest nuisance from the construction site near Park Central in evening time.	Y	See Investigation / Mitigation Action for complaint no. 329.	Closed
335	19-Mar-19	19th March 2019 / Construction of Road P2	Resident of Ocean Shore	Noise	Construction noise nuisance from reclamation works near the TKO-LTT reclamation site during the evening time (19:00-23:00).	Y	See Complaint #323.	Closed
334	19-Mar-19	19th March 2019 / Construction of Road P2	District Council	Noise	Construction noise nuisance from the TKO-LTT reclamation site during evening time (after 19:00).	Y	See Complaint #323.	Closed
333	19-Mar-19	18th - 19th March 2019 / Construction of Road P2	Resident of Ocean Shore	Noise	Construction noise nuisance from construction noise in evening time (around 20:30).	Y	See Complaint #323.	Closed
332	18-Mar-19	18th March 2019 / Construction of Lam Tin Interchange	Resident of Yau Lai Estate	Noise	Complaint about the noise nuisance during day time, evening time and night time.	Y	The construction activities in the complaint dates are complied with CNP. No noise limited level exceedance was recorded. During the site inspection, no noise barriers were erected between noisy PMEs and NSRs at LTI. Regarding the observation in the inspection, Contractor has adopted an improvement such as placed the noise barriers between the PMEs and NSPs to reduce noise nuisance. Details should be referred to CIR-N61.	Closed
331	18-Mar-19	18th March 2019 / Construction of Lam Tin Interchange	Resident of Hong Pak Court	Noise	Complaint about the noise nuisance in night time and the past few days. (Before 07:00)	Y		Closed
330	17-Mar-19	17th March 2019 / Construction of Lam Tin Interchange	General Public	Noise	Complaint about the noise nuisance from in night time holiday.	Y		Closed
329	15-Mar-19	15th March 2019 / Construction of Road D4	Resident of Park Central	Noise & Air	Complaint about the noise from the construction works and the odour nuisance involves engine oil from construction machine	Y	The construction activities in the complaint dates are compiled with the CNMP. No noise and air quality limit level exceedance were recorded. Contractor had implemented the mitigation measures for the noise and odour nuisances including acoustic mat was erected between the PME and NSR, ultra-low sulphur diesel was applied as fuel oil in PME and general refuses were disposed properly. Details should be referred to CIR-C26.	Closed
328	14-Mar-19	9th March 2019 / Construction Site of Footbridge between Tiu Keng Leng Sport Centre and Park Central	Resident of Park Central	Noise	Complaint about the noise nuisance involve drilling work in the day time (08:00).	Y	A formation works was conducted in 7 am to 7pm on 9 Mar 2019. No noise limit level exceedance was recorded in the nearest noise monitoring result. However, there was no any adoption of mitigation measure to minimize the noise nuisance from the site. As response the received complaint, the contractor should place the noise barrier between the PMEs and NSR. Details should be referred to CIR-N58.	Closed
327	13-Mar-19	13th March 2019 / Construction of Lam Tin Interchange	Resident of Bik Lai House	Noise	Noise nuisance suspected from the construction works involving chiseling during evening time (22:07).	Y	A handing processed rock at Lam Tin Interchange was conducted on the complaint date in 7 pm to 11 pm involving dump truck and excavator which construction activities was compiled with the CNP. No noise limit level exceedance was record in the evening time monitoring. However, the noise barrier was not placed in the direction of the Yau Lai Estate during breaking works, the contractor had implemented a mitigation measure such as placed the noise barrier to reduce noise level from the breaker but the noise barrier was far from the concerned breaker. Details should be referred to CIR-N59.	Closed
326	13-Mar-19	13th March 2019 / Construction of Road P2	Resident of Ocean Shore	Noise	Noise nuisance suspected from marine works near Ocean Shores in the day time (16:30)	Y	See Investigation / Mitigation Action for complaint no. 322.	Closed

Complaint No.	Received Date	Date/Location of Complaint	Complainant	Nature	Details of Complaint	Noise Action Level Exceedance	Investigation/ Mitigation Action	Status
325	9-Mar-19	9th March 2019 / Construction of Lam Tin Interchange	Resident of Hong Nga Court	Noise	Complaint about the noise nuisance involve machine and percussive noise in night time (02:00 -03:00).	Y	Only drilling works were conducted inside the tunnel in early morning under valid CNP. Groundborne noise is considered as the factor that contributes to the noise nuisance. The Contractor is recommended to reschedule drilling works to less sensitive hours. Details should be referred to CIR-N56.	Closed
324	7-Mar-19	7th March 2019 / Construction of Lam Tin Interchange	Resident of Hong Pak Court	Noise	Complaint about the noise nuisance involving chiseling noise from the construction site near Hong Pak Court during day time and evening time in the past few months.	Y	Only drilling works were conducted inside the tunnel in early morning and daytime under valid CNP. Groundborne noise is considered as the factor that contributes to the noise nuisance. The Contractor is recommended to reschedule drilling works to less sensitive hours. Details should be referred to CIR-N56.	Closed
323 (EPD-N08/RE/000065 23-19)	4-Mar-19	4th March 2019/ Cofferdam Area	Resident of Ocean Shore	Noise	Construction noise (Evening time)	Y	Only 1 derrick barge and a tug boat was used in the evening time under valid CNP. No Limit Level Exceedances were recorded at Station CM6(A) during evening time. Acoustic mat should be used to screen the engine of the barge to reduce the noise nuisance from the reclamation works. Lubricants should be applied to the barge to reduce the noise emission during barge movement.	Closed
322	13-Mar-19	1st March 2019 / Construction of Road P2	Resident of Ocean Shore	Noise	Noise nuisance suspected from a yellow excavator near Ocean Shores in day time (15:44).	Y	No noise limit level exceedance was recorded and the number of operating PMEs complied with the CNMP. The sound proofing canvases were not always adopted as a mitigation measure to screen the noise emitted from the engine of the barge. Contractor should adopt the aforementioned mitigation measures as far as practicable. The contractor was also recommended to enhance the mitigation measure including frequently checking the noise barriers/sound proofing canvases, frequent checking and repair the gaps or broken acoustic sheets and continue to strictly follow the requirements in the approved CNMP.	Closed
321	28-Feb-19	28th February 2019 / Construction of Lam Tin Interchange	Management Section of Yau Lai Estate	Noise	Construction noise (Night time)	Y	Only drilling works were conducted inside the tunnel in early morning under valid CNP. Groundborne noise is considered as the factor that contributes to the noise nuisance. The Contractor is recommended to reschedule drilling works to less sensitive hours. Details should be referred to CIR-N55.	Closed
320	22-Feb-19	22nd February 2019 / Construction of Lam Tin Interchange	Resident of Hong Pak Court	Noise	Complaint about the noise nuisance involving percussive noise in early morning (Day time). Complainant said the construction should be operated after 08:00.	Y	See Investigation / Mitigation Action for complaint no. 313.	Closed
319	21-Feb-19	21st February 2019 / Construction of Lam Tin Interchange	Resident of Hong Nga Court	Noise	Complaint about the noise nuisance involving percussive noise in night time	Y	See Investigation / Mitigation Action for complaint no. 313.	Closed
318	21-Feb-19	21st February 2019 / Construction of Lam Tin Interchange	Resident of Hong Nga Court	Noise	Complaint about the noise nuisance involving percussive noise from the construction in night time	Y	See Investigation / Mitigation Action for complaint no. 313.	Closed
317	25-Feb-19	23th February 2019 / Construction of Road P2	Resident in O King Road	Air	Complained about the odour nuisance of petroleum smell	N	See Investigation/ Mitigation Action on Complaint no.294. Details should be referred to CIR-A12.	Closed
316	18-Feb-19	18th February 2019 / Construction of Road P2	Resident in O King Road	Air	Complaint about the dark smoke and odour nuisances	N	See Investigation/ Mitigation Action on Complaint no.294. Details should be referred to CIR-A12.	Closed

Complaint No.	Received Date	Date/Location of Complaint	Complainant	Nature	Details of Complaint	Noise Action Level Exceedance	Investigation/ Mitigation Action	Status
315	17-Feb-19	15th February 2019 / Construction of Lam Tin Interchange, Road P2 and Tseung Kwan O Interchange	General Public	Noise	Complained about construction noise (Daytime)	Y	The metal wire used for anchoring the barge inside the cofferdam area are the source for the noise nuisance. Ropes were used to replace metal wire to reduce noise nuisance from metal collision while mooring boats. Details should be referred to CIR-N54.	Closed
314	17-Feb-19	16th February 2019 / Construction of Lam Tin Interchange	Resident of Yau Lai Estate	Air	Dust nuisance suspected from the construction works and absence of water spraying near Lam Tin Interchange in daytime.	N	No Air Quality action level or limit level exceedance during the monitoring conducted by ETL. Contractor had implemented mitigation measure to reduce and prevent dust emission including conducted water sprays and covered the cement bags. Details should be referred to CIR-A13.	Closed
313	17-Feb-19	17th February 2019 / Construction of Lam Tin Interchange	Resident of Hong Nga Court	Noise	Construction noise nuisance from the drilling and breaking works at Branch Tunnel in the morning (Day time)	Y	Breaking and drilling works were conducted during the time of complaint. The breakers were often seen wrapped with acoustic mat, however, they are easily damaged during the breaking works. Noise barrier are more effective in reducing the noise nuisance than the acoustic mat, but the erection of noise barrier are not often adopted properly to screen the noise from the NSR due to the additional works involved and the landform on site. Groundborne noise could also be a factor contributing to noise nuisance. Details should be referred to CIR-N53.	Closed
312	16-Feb-19	16th February 2019 / Construction of Lam Tin Interchange	District Council	Noise	Complained about the explosion noise (Daytime)	Y	No exceedances were recorded and recommendation were made to further enhance the mitigation measures, such as regularly and reviewing the noise control activities that are being carried out on site regularly to ensure compliance with statutory requirement, provide training for the workers to prevent unnecessary noise disturbance and frequently check and maintain the absorptive lining adhered on blasting doors on a regular basis.	Closed
311	15-Feb-19	15th February 2019 / Construction of Lam Tin Interchange	Public	Noise	Complained about the explosion noise (Daytime)	Y	See Investigation / Mitigation Action for complaint no. 312.	Closed
310	14-Feb-19	14th February 2019 / Construction of Lam Tin Interchange	Resident of Yau Lai Estate	Noise	Construction noise nuisance about the rock handling work at LTI (Daytime)	Y	Dump truck and excavator was used to transfer crushed rocks from the crusher with valid CNP. Additional noise barrier was added at the site boundary near Shun Lai house, Yau Lai Estate to reduce the direct-line of sight from the NSRs to the site. Details should be referred to the CIR-N51.	Closed
309	13-Feb-19	13th February 2019 / Construction of Lam Tin Interchange	Resident of Yau Lai Estate	Noise	Construction noise nuisance about the rock handling work at LTI (evening time)	Y		Closed
308	13-Feb-19	1th - 13th February 2019 / Construction of works at the TKO-Lam Tin tunnel	Management Section of Kwong Tin Estate	Noise	Complaint about construction noise (Night time)	Y	See Investigation/ Mitigation Action on Complaint no.302. Details should be referred to CIR-N48.	Closed
307	13-Feb-19	13th February 2019 / Construction at Tsung Kwan O (C1)	Resident of Ocean Shore	Noise	The complaint about the noise nuisance in day time	Y	Noise nuisance was originated from the beeping noise emitted during vehicle reversing of the loader. The total length of beeping noise should be less than 5 mins. The reverse alarm system is a necessary safety measure that cannot be revoked. Details should be referred to CIR-N50.	Closed
306	13-Feb-19	13th February 2019 / Construction of works at the TKO-Lam Tin tunnel	Resident of Hong Nga Court	Noise	Noise nuisance suspected from the construction works involving chiseling noise in night time	Y	See Investigation/ Mitigation Action on Complaint no.302. Details should be referred to CIR-N48.	Closed
305	12-Feb-19	12th February 2019 / Construction of works at the TKO-Lam Tin tunnel	Resident of Hong Nga Court	Noise	Noise nuisance suspected from the construction works involving chiseling noise in night time.	Y	See Investigation/ Mitigation Action on Complaint no.302. Details should be referred to CIR-N48.	Closed

Complaint No.	Received Date	Date/Location of Complaint	Complainant	Nature	Details of Complaint	Noise Action Level Exceedance	Investigation/ Mitigation Action	Status
304	8-Feb-19	8th February 2019 / Construction of Road P2 and Associated Works	Resident of Ocean Shore	Noise	Noise nuisance suspected from marine works near Ocean Shores in the day time	Y	There were two construction activities in the site including dredging and trimming in day time on 8 Feb 2019. Details should be referred to CIR-N49.	Closed
303	2-Feb-19	27th January - 2nd February 2019 / Construction of works at the TKO-Lam Tin tunnel	Resident of Ping Tin Estate	Noise	Noise nuisance suspected from the construction works involving chiseling noise during day time, evening time and night time.	Y	Project-related. The following recommendations were made to further enhance the mitigation measures: <input type="checkbox"/> Frequent checking and repair the gaps or broken acoustic sheets; <input type="checkbox"/> Replace any broken SilentMat for wrapping the breaker head; <input type="checkbox"/> To adopt Cantilever noise barriers at Lam Tin Interchange to screen noise effectively; <input type="checkbox"/> The deployment of Cantilever noise barrier should screen the line-of-sight from sensitive receivers; <input type="checkbox"/> To continue to strictly follow the requirements in the approved CNMP; <input type="checkbox"/> To conduct an ad hoc ground-borne noise monitoring with the coordination of the Engineer; and <input type="checkbox"/> Engineer should monitor the plant and machine to ensure construction activities are in compliance of CNP.	Closed
302	2-Feb-19	27th January - 2nd February 2019 / Construction of works at the TKO-Lam Tin tunnel	Resident of Hong Pak Court	Noise	Noise nuisance suspected from the construction works involving chiseling noise during day time	Y		Closed
301	31 Jan 2019	27th - 31th January 2019 / Construction of Lam Tin Interchange	Management Section of Hong Nga Court	Noise	Noise nuisance suspected from the	Y	See Investigation/ Mitigation Action on Complaint no.290. Details should be referred to CIR-N45.	Closed
300	30 Jan 2019	30th January 2019 / Construction Site of Footbridge between Tiu Keng Leng Sport Centre and Park Central	Resident of Park Central	Noise	Beeping Noise nuisance suspected from the construction works involving mobile crane	Y	See investigation / Mitigation Action for complaint no. 296. Details should be referred to CIR-N47.	Closed
299	30 Jan 2019	27th - 29th January 2019 / Construction Site of Footbridge between Tiu Keng Leng Sport Centre and Park Central	Resident of Park Central	Noise	Beeping Noise nuisance suspected from the construction works involving mobile crane and also suspected from elevation platform	Y	See investigation / Mitigation Action for complaint no. 296. Details should be referred to CIR-N47.	Closed
298	30 Jan 2019	Not specific / Near Po Shun Road	Resident of Park Central	Noise & Air Quality	The dust generation and noise nuisance from the construction site near Po Shun Road	Y	There were several construction activities in the site including the removal of steel mould & scaffolding of bridge deck, erection of scaffolding for staircase and construction of Pour 1 of main deck (GL4-5) during time of complaint. Details should be referred to CIR-C25.	Closed
297	30 Jan 2019	27 th - 30th January 2019 / Construction works at TKO-Lam Tin tunnel	Resident of Hong Nga Court	Noise	Noise nuisance suspected from the construction involving chiselling works	Y	See Investigation/ Mitigation Action on Complaint no.290. Details should be referred to CIR-N45.	Closed
296	29 Jan 2019	27th - 29th January 2019 / Construction Site of Footbridge near Tiu Keng Leng Sport Centre.	Resident of Park Central	Noise	Beeping Noise nuisance suspected from the mobile crane at the Footbridge near Park Central Block 6	Y	Project-related. The following recommendations were made to further enhance the mitigation measures: <input type="checkbox"/> To arrange a signman instead of mobile crane reversing signal for minimize the beeping noise disturbance; <input type="checkbox"/> Frequent checking and repair the operating PME; <input type="checkbox"/> The deployment of Cantilever noise barrier should screen the line-of-sight from sensitive receivers; <input type="checkbox"/> To continue to strictly follow the requirements in the approved CNMP; <input type="checkbox"/> To ensure noise barrier and sound proofing canvases wrapped on PME are intact and in good condition.	Closed

Complaint No.	Received Date	Date/Location of Complaint	Complainant	Nature	Details of Complaint	Noise Action Level Exceedance	Investigation/ Mitigation Action	Status
295	29 Jan 2019	29th January 2019 / Construction of Road P2	Resident of Ocean Shore	Noise	Complaint about the noise nuisance from the steel cable wire for anchoring between barge and pier	Y	There was a salvage works for the sunken barge (CS306) in a whole day on 27 Jan, 12 am to 3 pm on 28 Jan and 11:40 am on 29 Jan 2019. Details should be referred to CIR-N46.	Closed
294	29 Jan 2019	29th January 2019 / Construction of Road P2	Resident in O King Road	Air Quality	Complaint about the dark smoke and odour nuisances from barge.	Y	The sulphur content percentage of the adopted diesel fuel was lower than 0.05% which is compiled with the Hong Kong Air Pollution Control (Marine Light Diesel) Regulation, therefore the odour problem should be minimised. Smoke filtering tanks were adopted on deck level of derrick barges to reduce emission of dark smoke and exhaust smell. The situation has improved after the filter has been replaced. Details should be referred to CIR-A12.	Closed
293 (EPD- K15/RE/000032 91-19)	29 Jan 2019	29th January 2019 / Construction of Lam Tin Interchange	Cha Kwo Ling Tsuen	Noise & Air Quality	Complained about construction noise & dust (Day & Night time)	Y	See investigation / Mitigation Action for complaint no. 270. Details should be referred to CIR-C29.	Closed
292	29 Jan 2019	29th January 2019 / Construction of Lam Tin Interchange	Resident of Hong Nga Court	Noise	Complained about the construction noise from breaking work.	Y	Project-related. The following recommendations were made to further enhance the mitigation measures:	Closed
291	29 Jan 2019	29th January 2019 / Construction of Lam Tin Interchange	Resident of Hong Pak Court	Noise	Complained about the construction noise from breaking work.	Y	<input type="checkbox"/> To arrange a signalman instead of mobile crane reversing signal for minimize the beeping noise disturbance; <input type="checkbox"/> Frequent checking and repair the operating PME; <input type="checkbox"/> The deployment of Cantilever noise barrier should screen the line-of-sight from sensitive receivers;	Closed
290	29 Jan 2019	29th January 2019 / Construction of Lam Tin Interchange	District Council	Noise	Complained about the construction noise from Tunnel Works	Y	<input type="checkbox"/> To continue to strictly follow the requirements in the approved CNMP; <input type="checkbox"/> To ensure noise barrier and sound proofing canvases wrapped on PME are intact and in good condition.	Closed
289 (EPD- N08/RE/000008 59-19)	24 Jan 2019	Early December 2018 -24-Jan-2019 / Construction of Road P2	Resident of Ocean Shore	Noise	Complained about the construction noise from Tunnel Works	Y	See Investigation/ Mitigation Action on Complaint no.288. Details should be referred to CIR-N44.	Closed
288	18 Jan 2019	18th January 2019 (Non-specific)/ Construction of Road P2	Public	Noise	Complained about the construction noise from Tunnel Works	Y	No major construction works at the concerned night time. There was only salvage operation carried out in 11 pm to 12 pm on 17 Jan 2019. No violation of CNP nor Noise Control Ordinance is found in this regard. Details should be referred to CIR-N44.	Closed
287	17 Jan 2019	17th January 2019 / Construction of Lam Tin Interchange	Resident of Yung Lai House	Noise	Complained about the construction noise from Kam Tin Interchange.	Y	Project-related. The following recommendations are made to further enhance the mitigation measures: <input type="checkbox"/> To regularly check and review the noise control activities that are being carried out on site to ensure compliance with statutory requirement. <input type="checkbox"/> Machines may be in intermittent use should be shut down between works periods or should be throttled down to a minimum. <input type="checkbox"/> To provide training for the workers to prevent unnecessary noise disturbance. <input type="checkbox"/> To provide cantilever barrier to screen the construction noise from the NSRs	Closed
286	17 Jan 2019	17th January 2019 / Construction of Road D4	Resident of Park Central	Noise	High frequency machine noise nuisance involving air compressor from the construction site near the Park Central in day time	N	See Investigation/ Mitigation Action on Complaint no. 285. The concerned air compressor has been removed on 16 th Jan 2019. Details should be referred to CIR-N41.	Closed

Complaint No.	Received Date	Date/Location of Complaint	Complainant	Nature	Details of Complaint	Noise Action Level Exceedance	Investigation/ Mitigation Action	Status
285	17 Jan 2019	17th January 2019 / Construction of Road D4	Resident of Park Central	Noise	Complained about the construction noise from an air blower/fan with generator near Tiu Keng Leng Sport Centre and Park Central.	N	The concerned air compressor was removed from the construction site since 16 January 2019 afternoon, but the high frequency noise nuisance complaints were received on 17 January 2019. According to the CM8(A) noise monitoring record by environmental team, the other noise source from construction site are beeping noise of the reverse alarm system of the plant. Therefore, the high frequency noise nuisance is considered project related after 16 January 2019. Details should be referred to CIR-N41.	Closed
284	16 Jan 2019	16th January 2019 / Construction of Road D4	Resident of Park Central	Noise	Complained about the construction noise from an air compressor near Tiu Keng Leng Sport Centre and Park Central.	N	See Investigation/ Mitigation Action on Complaint no. 272. Additional noise barrier was erected around the said air compressor. Details should be referred to CIR-N41.	Closed
283	15 Jan 2019	15th January 2019 / Construction of Road D4	Resident of Park Central	Noise	Complained about the construction noise from an air compressor near Tiu Keng Leng Sport Centre and Park Central.	N	See Investigation/ Mitigation Action on Complaint no. 272. Additional noise barrier was erected around the said air compressor. Details should be referred to CIR-N41.	Closed
282	15 Jan 2019	15th January 2019 / Construction of Road D4	Resident of Park Central	Noise	Complained about the construction noise from an air compressor near Tiu Keng Leng Sport Centre and Park Central.	N	See Investigation/ Mitigation Action on Complaint no. 272. Additional noise barrier was erected around the said air compressor. Details should be referred to CIR-N41.	Closed
281	15 Jan 2019	15th January 2019 / Construction of Road D4	Resident of Park Central	Noise	High frequency machine noise nuisance involving air compressor from the construction site near Chui Ling Road roundabout and Tiu Keng Leng Sport Centre in day time.	N	See Investigation/ Mitigation Action on Complaint no. 272. Additional noise barrier was erected around the said air compressor. Details should be referred to CIR-N41.	Closed
280	14 Jan 2019	14th January 2019 / Construction of Road D4	Resident of Park Central	Noise	High frequency machine noise nuisance involving air compressor from the construction site near Chui Ling Road roundabout and Tiu Keng Leng Sport Centre in day time.	N	See Investigation/ Mitigation Action on Complaint no. 272. Details should be referred to CIR-N41.	Closed
279	14 Jan 2019	14th January 2019 / Construction of Road D4	Resident of Park Central	Noise	High frequency machine noise nuisance involving air compressor from the construction site near Tiu Keng Leng Sport Centre in day time Saturday and Holiday (Sunday).	N	See Investigation/ Mitigation Action on Complaint no. 272. Details should be referred to CIR-N41.	Closed
278	12 Jan 2019	12th January 2019 / Construction of Road D4	Resident of Park Central	Noise	High frequency machine noise nuisance involving air compressor from the construction site between Tiu Keng Leng Sport Centre and Park Central in day time	Y	See Investigation/ Mitigation Action on Complaint no. 272. Details should be referred to CIR-N41.	Closed

Complaint No.	Received Date	Date/Location of Complaint	Complainant	Nature	Details of Complaint	Noise Action Level Exceedance	Investigation/ Mitigation Action	Status
277	12 Jan 2019	12th January 2019 / Construction of Road P2	Resident of Ocean Shore	Noise	Complained about the noise from breaking activities.	N	See investigation/ Mitigation Action on Complaint no. 264. Details should be referred to N39.	Closed
276	11 - 12 January 2019	11th - 12th January 2019 / Construction of Lam Tin Interchange	Resident of Hong Nga Court	Noise	Complained about the construction noise from Tunnel Works	Y	The complaints are considered as project-related. The following recommendations were made to further enhance the mitigation measures: <input type="checkbox"/> Frequent checking and repair the gaps or broken acoustic sheets; <input type="checkbox"/> Replace any broken SilentMat for wrapping the breaker head; <input type="checkbox"/> To adopt Cantilever noise barriers at Lam Tin Interchange to screen noise effectively; <input type="checkbox"/> The deployment of Cantilever noise barrier <input type="checkbox"/> To continue to strictly follow the requirements in the relevant CNP. <input type="checkbox"/> To conduct an ad hoc ground-borne noise monitoring with the coordination of the Engineer <input type="checkbox"/> Engineer should monitor the plant and machine to ensure construction activities are in compliance of CNP. Details can be referred to CIR-N40.	Closed
275	11 Jan 2019	11th January 2019 / Construction of Road D4	Resident of Park Central	Noise	Complained about the construction noise from a crane near footbridge between Tiu Keng Leng Sport Centre and Park Central	Y	See Investigation/ Mitigation Action on Complaint no. 272.	Closed
274 (EPD-N08/RE/000012 34-19)	11 Jan 2019	11th January 2019 / Construction of Road D4	Public	Noise	Complaint about the high frequency machine noise nuisance from the construction site of footbridge between Tiu Keng Leng Sport Centre and park Central.	Y	No high-frequency noise was detected near the complaint location, however, the noise similar to description was detected within the renovation works inside Park Central. Details should be referred to complaint no. 272 and CIR-N41.	Closed
273	10 Jan 2019	10th January 2019 / Construction of Lam Tin Interchange	Resident of Hong Nga Court	Noise	Complained about the construction noise from Tunnel Works	Y	The complaints are considered as project-related. The following recommendations were made to further enhance the mitigation measures: <input type="checkbox"/> Frequent checking and repair the gaps or broken acoustic sheets; <input type="checkbox"/> Replace any broken SilentMat for wrapping the breaker head; <input type="checkbox"/> To adopt Cantilever noise barriers at Lam Tin Interchange to screen noise effectively; <input type="checkbox"/> The deployment of Cantilever noise barrier <input type="checkbox"/> To continue to strictly follow the requirements in the relevant CNP. <input type="checkbox"/> To conduct an ad hoc ground-borne noise monitoring with the coordination of the Engineer <input type="checkbox"/> Engineer should monitor the plant and machine to ensure construction activities are in compliance of CNP.	Closed
272	8 Jan 2019	8th January 2019 / Construction of Road D4	Resident of Park Central	Noise	Complaint about the high frequency machine noise nuisance from the construction site near Park Central in day time.	Y	High frequency noise emitted from an air compressor was suspected. Noise barrier was seen erected. Noise barrier using material with higher absorption coefficient such as mineral wool is recommended. Details should be referred to CIR-N41.	Closed

Complaint No.	Received Date	Date/Location of Complaint	Complainant	Nature	Details of Complaint	Noise Action Level Exceedance	Investigation/ Mitigation Action	Status
271	8 Jan 2019	8th January 2019 / Construction of Lam Tin Interchange	Resident of Hong Nga Court	Noise	Complained about the construction noise from Tunnel Works	Y	<p>The complaints are considered as project-related.</p> <p>The following recommendations were made to further enhance the mitigation measures:</p> <ul style="list-style-type: none"> <input type="checkbox"/> Frequent checking and repair the gaps or broken acoustic sheets; <input type="checkbox"/> Replace any broken SilentMat for wrapping the breaker head; <input type="checkbox"/> To adopt Cantilever noise barriers at Lam Tin Interchange to screen noise effectively; <input type="checkbox"/> The deployment of Cantilever noise barrier <input type="checkbox"/> To continue to strictly follow the requirements in the relevant CNP. <input type="checkbox"/> To conduct an ad hoc ground-borne noise monitoring with the coordination of the Engineer <input type="checkbox"/> Engineer should monitor the plant and machine to ensure construction activities are in compliance of CNP. 	Closed
270 (EPD-K15/RE/000006 91-19)	7 Jan 2019	7th January 2019 / Construction of Lam Tin Interchange	Cha Kwo Ling Tsuen	Noise & Air Quality	Complained about construction noise & dust (Day & Night-time)	Y	<p>Regular noise monitoring results for day time and night time show full compliance of the noise criteria. Air quality monitoring result in all stations show that no adverse air quality impact has been brought about to the nearby sensitive receivers during the time of complain. During Site audit, damaged acoustic material on the breaker was observed. Watering was provided at during rock breaking to avoid dust generation. The Contractor was reminded to deploy noise barrier to screen the line-of-sight from sensitive receiver.</p>	Closed
269	7 Jan 2019	7th January 2019 / Construction of Road D4	Resident of Park Central	Noise	Complained about the night time construction noise near Park Central.	Y	<p>No noticeable high frequency noise was detected from the air compressor and noise barrier was seen erected in the line-of-sight from the NSR to the Air compressor. Refer to CIR-41 for details.</p>	Closed
268	7 Jan 2019	7th January 2019 / Construction of Lam Tin Interchange	Resident of Yau Lai Estate	Noise	Complained about the construction noise at Lam Tin Interchange.	Y	<p>No exceedances were record at the nearest monitoring station. The following recommendation were made to further enhance the mitigation measure:</p> <ul style="list-style-type: none"> Frequent checking and repair the gaps or broken acoustic sheets; Replace any broken Silent Mat for wrapping the breaker head; To adopt Cantilever noise barriers at Lam Tin Interchange to screen noise effectively; The deployment of Cantilever noise barrier should screen the line-of-sight from sensitive receiver; To continue to strictly follow the requirements in the relevant CNP; To conduct an ad hoc ground-borne noise monitoring with the coordination of the Engineer; and Engineer should monitor the plant and machine to ensure construction activities are in compliance of CNP. 	Closed
267	7 Jan 2019	7th January 2019 / Construction of Road P2	Resident of Ocean Shore	Noise	Complained about the construction noise from breaking activities.	Y	<p>Refer to Investigation/ Mitigation Action on Complaint no. 264. Details should be referred to N39.</p>	Closed

Complaint No.	Received Date	Date/Location of Complaint	Complainant	Nature	Details of Complaint	Noise Action Level Exceedance	Investigation/ Mitigation Action	Status
266	7 Jan 2019	7th January 2019 / Construction of Road P2	Resident of Ocean Shore	Noise	Complained about the construction noise from breaking activities.	Y	<p>No exceedances were recorded at the nearest monitoring station, however, the approved location for noise monitoring was located at the podium of Ocean Shores. Due to inaccessibility to private unit, it is not possible to perform monitoring at higher floor. ET will keep approaching Ocean Shore Management Office for impact noise monitoring at higher floor. The recommendations for Contractor is as follows:</p> <ul style="list-style-type: none"> - only well-maintained plant on-site and plant should be serviced regularly during the construction program; - Plants known to emit noise strongly in one direction should, wherever possible, be orientated so that the noise is directed away from the nearby noise sensitive receivers; <p>Machines and plants that may be in intermittent use should be shut down between works periods or should be throttled down to minimum.</p>	Closed
265	7 Jan 2019	7th January 2019 / Construction of Lam Tin Interchange	Resident of Hong Nga Court	Noise	Complained about the construction noise from Tunnel Works	Y	<p>No exceedances were record at the nearest monitoring station. The following recommendation were made to further enhance the mitigation measure:</p> <ul style="list-style-type: none"> Frequent checking and repair the gaps or broken acoustic sheets; Replace any broken Silent Mat for wrapping the breaker head; To adopt Cantilever noise barriers at Lam Tin Interchange to screen noise effectively; The deployment of Cantilever noise barrier should screen the line-of-sight from sensitive receiver; To continue to strictly follow the requirements in the relevant CNP; To conduct an ad hoc ground-borne noise monitoring with the coordination of the Engineer; and Engineer should monitor the plant and machine to ensure construction activities are in compliance of CNP. 	Closed
264	2nd January 2019	2nd January 2019 / Construction of Road P2	Resident of Ocean Shore	Noise	Complained about the construction noise from breaking activities.	Y	<p>No noise limit level exceedance was recorded at the noise monitoring stations near ocean shores. The contractor has applied lubricants to the joint of the excavators to dampen the noise emitted from the PMEs. The contractor is recommended to use noise barriers to screen the PMEs from the NSRs as per the Noise mitigation plan.</p>	Closed
263 (EPD-)	1st January 2019	31st December 2018 / Coastal near TKO cemetery	General Public	Water	Complained concerning oil leakage/ on the sea surface near the sunken barge at C2 site.	N	<p>Oil leakage happened due to the derrick lighter was submerged to the sea within the cofferdam. As the oil leakage was found outside the cofferdam during site inspection, there was a gap in the cofferdam. The oil leakage was cleaned up and the floating oil absorber has been used to surround the cofferdam by Contractor. The Contractor are reminded to 1) regular check if the site vessels and cofferdam are in good-condition; 2) To regular monitor the operation of any activities in the cofferdam area; 3) To implement the proposed site vessels safety and the emergency responses including clearance measures. Details of the investigation should be referred to CIR-W10.</p>	Closed
262	30 Dec 2018	26 th December 2018/ Construction of Lam Tin Interchange	Resident of Hong Pak Court	Noise	Complained about the construction noise from tunnel works of Lam Tin Interchange.	Y	Refer to investigation for complaint no. 254	Closed
261	26 Dec 2018	26 th December 2018/ Construction of Lam Tin Interchange	Management Section of Hong Nga Court	Noise	Complained about the construction noise from tunnel works of Lam Tin Interchange.	Y	Refer to investigation for complaint no. 254	Closed

Complaint No.	Received Date	Date/Location of Complaint	Complainant	Nature	Details of Complaint	Noise Action Level Exceedance	Investigation/ Mitigation Action	Status
260	26 Dec 2018	26 th December 2018/ Construction of Lam Tin Interchange	Resident of Hong Nga Court	Noise	Complained about the construction noise of Lam Tin Interchange.	Y	Refer to investigation for complaint no. 254	Closed
259	26 Dec 2018	26 th December 2018/ Construction of Lam Tin Interchange	Management Section of Hong Nga Court	Noise	Complained about the construction noise of Lam Tin Interchange.	Y	Refer to investigation for complaint no. 254	Closed
258	18 Dec 2018	18 th December 2018/ Construction of Lam Tin Interchange	Engineering Section of Ocean Shore	Noise	Complained about the construction noise from the marine works.	Y	There was no major construction works at the concerned area during the time of complaint and confirmed by the Resident Engineer. Steel cable wire for anchoring between barge and pier is considered as a possible noise source. The complaint is considered project related.	Closed
258								
258							Mitigation measures:	
258							Cable wire for anchoring between barge and pier has been replaced by rope between 27 Dec and 2 Jan to reduce noise impact. In addition, other good site practices recommended in the "Implementation Schedule of Proposed Mitigation Measures" of EM&A Manual and the approved CNMP of this Contract had been implemented by the Contractor, including the following:	
258							• Only well-maintained plant should be operated on-site and plant should be serviced regularly during the construction program;	
258							• Plants known to emit noise strongly in one direction should, wherever possible, be orientated so that the noise is directed away from the nearby noise sensitive receivers;	
258							• Machines and plants that may be in intermittent use should be shut down between works periods or should be throttled down to minimum.	
257	18 Dec 2018	18 th December 2018/ Construction of Road P2	Resident of Ocean Shore	Noise	Complained about the construction noise from the marine works.	Y	There was no major construction works at the concerned area during the time of complaint and confirmed by the Resident Engineer. Steel cable wire for anchoring between barge and pier is considered as a possible noise source. The Contractor has replaced the cable wire for anchoring between barge and pier with ropes between 27 Dec and 2 Jan to reduce noise impact.	Closed
256	17 Dec 2018	15 th December 2018/ Construction of Road P2	Resident of Ocean Shore	Noise	Complained about the construction noise from breaking and piling activities	N	No exceedance was recorded in the noise monitoring result. The number of PME operated in LTI was consistent with the proposed Construction Noise mitigation Plan (CNMP) The following recommendations were made for the Contractor to enhance the mitigation measures: • To frequently check and repair operating PME if any loosen or worn parts of the equipment to reduce excessive noise disturbance; • Noise barriers should be designed and erected around the noise sources to block the direct line-of-sight from the NSR as per the CNMP; To ensure all erected noise barriers and sound proofing canvases wrapped on PME are intact and in good condition.	Closed
254	16 Dec 2018	16 th December 2018/ Construction of Lam Tin Interchange	Resident of Hong Nga Court	Noise	Complained about the construction noise from Tunnel Works	Y	• The night-time works were only conducted inside the tunnels with valid CNP. The noise nuisances are not considered as air-borne in nature, but ground-borne noise. 2.17 In order to confirm the possible ground-borne nature of the noise nuisances for complaints summarized in this report, CEDD has engaged the environmental team to conduct ad hoc ground-borne noise monitoring with the coordination of the Engineer. The findings will be provided in a separate report for the ad hoc monitoring.	Closed
253	15 Dec 2018	15 th December 2018/ Construction of Lam Tin Interchange	Resident of Hong Nga Court	Noise	Complained about the construction noise from Tunnel Works	Y	Refer to the investigation for complaint no. 254	Closed

Complaint No.	Received Date	Date/Location of Complaint	Complainant	Nature	Details of Complaint	Noise Action Level Exceedance	Investigation/ Mitigation Action	Status
252	30 Nov 2018	30 th November 2018/ Construction of Road D4	Resident of Park Central	Noise & Air	Complained about the construction noise and dust resuspension in Road D4.	Y	The number of PMEs operated on site and on-time percentage from 19 to 30 November complied with the CNMP, thus, no violation was identified. Based on the noise and air monitoring results in November 2018, no Limit Level Exceedance was recorded. Mitigation Measures ÿ A more effective acoustic barrier was erected between the drill rig and Park Central. ÿ Frequent water spraying along the Po Yap Road for eight times a day, Stockpile are covered with impervious material to avoid dust resuspension	Closed
251	28 Nov 2018	27 th November 2018/ Construction of TKO portal	Public	Noise	Complained about the construction noise from the marine works.	Y	The complaint lodged on 25 th November 2018 is considered as non-project related, as no works was conducted on that day.	Closed
251							The complaint on 27 th November 2018 is considered project related. The contractor is reminded to 1) frequently check and repair operating PME if any loosen or worn parts of the	
251							equipment to reduce excessive noise disturbance; 2) Ensure no further use of PA system for marine works.	
250	26 Nov 2018	26 th November 2018/ Public sea in TKO	Resident of Ocean Shore	Noise	Complained about the noise nuisance from the operation of derrick barge on Sunday.	Y	Refer to the investigation for complaint no. 251	Closed
249	25 Nov 2018	20 th November 2018/ Lam Tin Interchange	Resident of Yau Lai Estate	Noise	Complained about the noise nuisance from the Excavators in LTI on Sunday morning.	Y	Refer to the investigation for complaint no. 251	Closed
248	20 Nov 2018	20 th November 2018/ Lam Tin Interchange	Resident of Yau Lai Estate	Noise	Complained about the noise nuisance during transfer of material in evening time at LTI	Y	Regular noise monitoring results for restricted and non-restricted hours show full compliance of the noise criteria (night-time noise exceedance is considered non-project related). The contractor is reminded to adopt cantilever noise barriers at Lam Tin Interchange to screen noise effectively by screening the line-of-sight from sensitive receivers	Closed
247	20 Nov 2018	19 th November 2018/ Lam Tin Interchange	Public	Noise	Complained about the noise nuisance from rock dropping during evening time	Y	Refer to the investigation for complaint no. 248	Closed
246	19 Nov 2018	19 th November 2018/ Lam Tin Interchange	Resident of Yau Lai Estate	Noise	Complained about the noise nuisance from dump truck in evening time	Y	Refer to the investigation for complaint no. 248	Closed
245	8 Nov 2018	8 th November 2018/ Lam Tin Interchange	Public	Noise	Complained about construction noise during night time from LTI	Y	Refer to the investigation for complaint no. 248	Closed
243	8 Nov 2018	8 th November 2018/ Lam Tin Interchange	Resident of Yau Lai Estate	Noise	Complained about the construction noise during evening time from LTI.	Y	Refer to the investigation for complaint no. 248	Closed
242	7 Nov 2018	7 th November 2018/ Lam Tin Interchange	Public	Noise	Complained about the construction noise and dust nuisance.	Y	Refer to the investigation for complaint no. 248	Closed
241	6 Nov 2018	6 th November 2018/ Lam Tin Interchange	Resident of Yau Lai Estate	Noise	Complained about the noise nuisance from LTI during evening time	Y	Refer to the investigation for complaint no. 248	Closed
240	6 Nov 2018	6 th November 2018/ Lam Tin Interchange	Resident of Yau Lai Estate	Noise	Complained about the noise nuisance from LTI during evening time	Y	Refer to the investigation for complaint no. 248	Closed

Appendix O - Cumulative Log for Complaints, Notifications of Summons and Successful Prosecutions**Table O2 - Summary of Cumulative Complaint Log for Tseung Kwan O - Lam Tin Tunnel**

Reporting Month/Year	Number of Complaints in Reporting Month	Number of Summons in Reporting Month	Number of Prosecutions in Reporting Month
2016	11	0	0
2017	99	1	0
2018	150	0	1
2019	156	0	0
2020	88	0	0
2021	87	0	0
Jan-22	4	0	0
Feb-22	5	0	0
Mar-22	4	0	0
Apr-22	11	0	0
May-22	7	0	0
Jun-22	3	0	0
Jul-22	3	0	0
Aug-22	5	0	0
Sep-22	2	0	0
Oct-22	1	0	0
Total	636	1	1

Table O3 - Cumulative Log for Notifications of Summons

Contract No.	Log Ref.	Date/Location	Subject	Status	Total no. Received in this Reporting Month	Total no. Received since project commencement
NE/2015/01	--	--	--	--	--	--
NE/2015/02	KTS24138/2017	25 June 2017/ Marine construction site at Junk Bay	Contrary to: Sections 6 (1) (b) and 6 (5), Noise Control Ordinance, Cap.400	The Summon was issued on 22 Dec 2017 First hearing on 29/3/2018	1	1
NE/2015/03	--	--	--	--	--	--
NE/2017/01	--	--	--	--	--	--
NE/2017/02	--	--	--	--	--	--
NE/2017/06	--	--	--	--	--	--
NE/2017/07	--	--	--	--	--	--

Table O4 - Cumulative Log for Successful Prosecutions

Contract No.	Log Ref.	Date/Location	Subject	Status	Total no. Received in this reporting month	Total no. Received since project commencement
NE/2015/01	--	--	--	--	--	--
NE/2015/02	KTS24138/2017	25 June 2017/ Marine construction site at Junk Bay	Contrary to: Sections 6 (1) (b) and 6 (5), Noise Control Ordinance, Cap.400	Successful prosecution to the subcontractor on 27 June 2018	1	1
NE/2015/03	--	--	--	--	--	--
NE/2017/01	--	--	--	--	--	--
NE/2017/02	--	--	--	--	--	--
NE/2017/06	--	--	--	--	--	--
NE/2017/07	--	--	--	--	--	--

**APPENDIX P
WASTE GENERATION IN THE
REPORTING MONTH**

Monthly Summary Waste Flow Table for Oct 2022



Month	Actual Quantities of Inert C&D Materials Generated Monthly						Actual Quantities of C&D Wastes Generated Monthly				
	a.Total Quantity Generated (see Note 8)	b. Hard Rock and Large Broken Concrete	c. Reused in the Contract	d. Reused in Other Projects	e. Disposed as Public Fill	f. Imported Fill	g. Metals (see Note 5)	h. Paper / Cardboard Packaging (see Note 5)	i. Plastics (see Note 3) (see Note 5)	j. Chemical Waste	k. Others, e.g. general refuse
	(in '000m ³)	(in '000m ³)	(in '000m ³)	(in '000m ³)	(in '000m ³)	(in '000m ³)	(in '000kg)	(in '000kg)	(in '000kg)	(in '000kg)	(in '000m ³)
January	17.360	6.604	0.000	0.000	17.360	0.000	0.000	0.000	0.000	0.000	1.607
February	9.396	2.818	0.000	0.000	9.396	0.000	0.000	0.000	0.000	0.000	0.556
March	13.004	5.109	0.000	0.000	13.004	0.000	0.000	0.000	0.000	0.000	1.199
April	15.479	6.773	0.000	0.000	15.479	0.000	0.000	0.000	0.000	0.000	1.412
May	13.225	4.955	0.000	0.000	13.225	0.000	0.000	0.000	0.000	0.000	1.567
June	13.812	6.082	0.000	0.000	13.812	0.000	0.000	0.000	0.000	0.000	1.592
Sub-total	82.276	32.341	0.000	0.000	82.276	0.000	0.000	0.000	0.000	0.000	7.933
July	12.286	3.098	0.000	0.000	12.286	0.000	0.000	0.000	0.000	0.000	1.902
August	16.905	4.861	0.000	0.000	16.905	0.000	0.000	0.000	0.000	0.000	2.875
September	17.503	5.021	0.000	0.000	17.503	0.000	0.000	0.000	0.000	2.210	1.793
October	16.983	4.970	0.000	0.000	16.983	0.000	0.000	0.000	0.000	0.000	1.719
November											
December											
Total	145.953	50.291	0.000	0.000	145.953	0.000	0.000	0.000	0.000	2.210	16.222

Total inert C&D waste generated = c+d+e

Total inert C&D waste recycled = c+d

$$\% \text{ of recycled inert C\&D waste} = \frac{\text{Total C\&D waste recycled}}{\text{Total C\&D waste generated}}$$

Name of Department: Civil Engineering Development Department

Contract No.: NE/2015/01



Notes: (1) The performance target are given in PS Clause 6(14)

(2) The waste flow table shall also include C&D materials that are specified in the Contract to be imported for use at the Site

(3) Plastics refer to plastic bottles/containers, plastic sheets/foam from packaging material

(4) The Contractor shall also submit the latest forecast of the amount of C&D materials expected to be generated from the Works, together with a break down of the nature where the total amount of C&D materials expected to be generated from the Works is equal to or exceeding 50,000m³. (PS Clause 1.105(4) refers)

(5) All recyclable materials, including metals, paper / cardboard packaging, plastics, etc. will be collected by registered collector for recycling.

(6) Conversion factors for reporting purpose:

in-situ: rock = 2.5 tonnes/m³; soil = 2.0 tonnes/m³

(7) excavated: rock = 2.0 tonnes/m³; soil = 1.8 tonnes/m³; broken concrete and bitumen = 2.4 tonnes/m³, soil and rock = 1.9 tonnes/m³

(8) C&D Waste = 0.9 tonnes/m³; bentonite slurry = 2.8 tonnes/m³

Diesel density: 0.8kg/l


Numbers are rounded off to the nearest three decimal places

The "Total Quantity Generated" equals to the sum of "Reuse in the Contract", "Reuse in Other Projects" and "Disposed as Public Fill"

Monthly Summary Waste Flow Table for 2022 Year

Month	Actual Quantities of Inert C&D Materials Generated Monthly						Actual Quantities of C&D Wastes Generated Monthly				
	Total Quantity Generated	Hard Rock and Large Borken Concrete	Reused in the Contract	Reused in other Projects	Disposal as Public Fill	Imported Fill	Metals	Paper / Cardboard Packaging	Plastics (See note 3)	Chemical Waste	Other, e.g. general refuse
	[in '000m ³]	[in '000m ³]	[in '000m ³]	[in '000m ³]	[in '000m ³]	[in '000m ³]	[in '000kg]	[in '000kg]	[in '000kg]	[in '000kg]	[in '000m ³]
Jan	0.19505	0.00000	0.00000	0.00000	0.19505	0.00000	30.87000	0.00000	0.00000	0.00000	0.19012
Feb	0.40030	0.00000	0.00000	0.00000	0.40030	0.00000	34.60000	0.00000	0.00000	0.00000	0.12334
Mar	0.26404	0.00000	0.00000	0.00000	0.26404	0.00000	66.80000	0.00000	0.00000	0.00000	0.29312
Apr	0.19612	0.00000	0.00000	0.00000	0.19612	0.00000	8.38000	0.00000	0.00000	0.00000	0.29434
May	0.32200	0.00000	0.00000	0.00000	0.32200	0.00000	71.57000	0.00000	0.00000	0.00000	0.25900
June	0.99100	0.00000	0.00000	0.00000	0.28823	0.70277	44.30000	0.00000	0.00000	0.00000	0.39504
SUB-TOTAL	2.36849	0.00000	0.00000	0.00000	1.66572	0.70277	256.52000	0.00000	0.00000	0.00000	1.55496
Jul	1.05537	0.00000	0.00000	0.00000	0.14540	0.90997	16.29000	0.00000	0.00000	0.00000	0.35734
Aug	1.79317	0.00000	0.00000	0.00000	0.65463	1.13855	5.17000	0.00000	0.00000	0.00000	0.29510
Sep	0.31825	0.00000	0.00000	0.00000	0.31825	0.00000	2.73000	0.00000	0.00000	0.00000	0.28156
Oct	1.42101	0.00000	0.00000	0.00000	0.61566	0.80535	4.58000	0.00000	0.00000	0.00000	0.37034
Nov	0.00000										
Dec	0.00000										
TOTAL	6.95629	0.00000	0.00000	0.00000	3.39965	3.55664	285.29000	0.00000	0.00000	0.00000	2.85930

Note: Conversion to 1000m³ for general refuse is weight in 1000kg multiply by 0.002
 Conversion to 1000m³ for Inert C&D is weight in 1000kg multiply by 0.0005
 Plastics refer to plastic bottles / containers, plastic sheets / foam from packaging material
 Plastics refer to plastic bottles / containers, plastic sheets / foam from packaging material



Monthly Summary of Waste Flow Table for 2022

Name of Person completing the Record: Steve Wong

Month	Actual Quantities of Inert C&D Materials Generated Monthly					Actual Quantities of Non-inert C&D Wastes Generated Monthly				
	Total Quantity Generated	Broken Concrete	Reused in the Contract	Reused in other Projects	Disposed as Public Fill	Metals	Paper/ cardboard packaging	Plastics	Chemical Waste	Others, e.g. general refuse
		(see Note 1)						(see Note 2)		
	(in '000m ³)	(in '000m ³)	(in '000m ³)	(in '000m ³)	(in '000m ³)	(in '000 Kg)	(in '000 Kg)	(in '000 Kg)	(in '000 Kg)	(in '000m ³)
Jan	0.175	0	0	0	0.1716	0	0	0	0	0.00845
Feb	0.1881	0	0	0	0.1170	0	0	0	0	0.0711
Mar	0.3261	0	0	0	0.3220	0	0	0	0	0.00413
Apr	0.0405	0	0	0	0.0385	0	0	0	0	0.00195
May	0.7575	0	0	0	0.7300	0	0	0	0	0.0275
Jun	0.1878	0	0	0	0.1799	0	0	0	0	0.00793
Sub-total	1.6750	0	0	0	1.5590	0	0	0	0	0.1126
Jul	0.3459	0	0	0	0.3440	0	0	0	0	0.00188
Aug	0.0832	0	0	0	0.075	0	0	0	0	0.00821
Sep	0.3354	0	0	0	0.323	0	0	0	0	0.0124
Oct	0.1674	0	0	0	0.1560	0	0	0	0	0.0114
Nov	0.0000	0	0	0	0.0000	0	0	0	0	0
Dec	0.0000	0	0	0	0.0000	0	0	0	0	0
Total	2.6069	0	0	0	2.4570	0	0	0	0	0.1465

Notes:

- (1) Broken concrete for recycling into aggregates.
- (2) Plastics refer to plastic bottles/containers, plastic sheets/foam from packaging material.
- (3) Use the conversion factor: 1 full load of 24t / 30t dumping truck being equivalent to 6.5m³ / 8.125 m³ by volume.



Monthly Summary Waste Flow Table For 2022

Month	Actual Quantities of Inert C&D Materials Generated Monthly						Actual Quantities of C&D Wastes Generated Monthly				
	Total Quantity Generated	Hard Rock & Large Broken Concrete	Reused in the Contract	Reused in other Projects	Disposed as Public Fill	Imported Fill	Metals	Paper/ Cardboard Packaging	Plastics	Chemical Waste	Others, e.g. General Refuse
	(in '000m ³)	(in '000m ³)	(in '000m ³)	(in '000m ³)	(in '000m ³)	(in '000m ³)	(in '000kg)	(in '000kg)	(in '000kg)	(in '000kg)	(in '000m ³)
Jan	0	0	0	0	0	0	0	0	0	0	0.006
Feb	0	0	0	0	0	0	0	0	0	0	0
Mar	0	0	0	0	0	0	0	0	0	0	0
Apr	0	0	0	0	0	0	0	0	0	0	0.006
May	0	0	0	0	0	0	0	0	0	0	0.003
Jun	0	0	0	0	0	0	0	0	0	0	0.108
Sub-total	0	0	0	0	0	0	0	0	0	0	0.123
Jul	0	0	0	0	0.024	0	0	0	0	0	0.036
Aug	0	0	0	0	0	0	0	0	0	0	0.012
Sep	0	0	0	0	0	0	0	0	0	0	0.03
Oct	0	0	0	0	0	0	0	0	0	0	0.018
Nov											
Dec											
Total	0	0	0	0	0.024	0	0	0	0	0	0.219

- Notes:
- (1) The waste flow table shall also include C&D materials that are specified in the Contract to be imported for use at the Site.
 - (2) Plastics refer to plastic bottles / containers, plastic sheets / foam from packaging material.
 - (3) Each dump truck carries 6m³ of general refuse when full-load.
 - (4) The commencement date of the Contract is 9 November 2018. The current reporting period is from 1 October 2022 to 31 October 2022.

Monthly Summary Waste Flow Table for 2022

Name of Department: Civil Engineering and Development Department

Contract No.: NE/2017/01

Month	Actual Quantities of Inert C&D Materials Generated Monthly						Actual Quantities of C&D Wastes Generated Monthly				
	Total Quantity Generated	Hard Rock and Large Broken Concrete	Reused in the Contract	Reused in other Projects	Disposed as Public Fill	Imported Fill	Metals	Paper/ cardboard packaging	Plastics	Chemical Waste	Others, e.g. general refuse
	(in '000m ³)	(in '000m ³)	(in '000m ³)	(in '000m ³)	(in '000m ³)	(in '000m ³)	(in '000kg)	(in '000kg)	(in '000kg)	(in '000kg)	(in '000m ³)
Jan	0.0018	0.0000	0.0000	0.0000	0.0018	0.0000	0.0000	0.0000	0.0000	0.0000	0.0512
Feb	0.0000	0.0000	0.0000	0.0000	0.0000	0.0000	0.0000	0.0000	0.0000	0.0000	0.0167
Mar	0.0000	0.0000	0.0000	0.0000	0.0000	0.0000	0.0000	0.0000	0.0000	0.0000	0.0297
Apr	0.0000	0.0000	0.0000	0.0000	0.0000	0.0000	0.0000	0.0000	0.0000	0.0000	0.0213
May	0.0000	0.0000	0.0000	0.0000	0.0000	0.0000	0.0000	0.0000	0.0000	0.0000	0.0117
Jun	0.0000	0.0000	0.0000	0.0000	0.0000	0.0000	0.0000	0.0000	0.0000	0.0000	0.0088
Sub-total	0.0018	0.0000	0.0000	0.0000	0.0018	0.0000	0.0000	0.0000	0.0000	0.0000	0.1393
Jul	0.0234	0.0000	0.0000	0.0000	0.0234	0.0000	0.0000	0.0000	0.0000	0.0000	0.0182
Aug	0.0000	0.0000	0.0000	0.0000	0.0000	0.0000	0.0000	0.0000	0.0000	0.0000	0.0197
Sep	0.0000	0.0000	0.0000	0.0000	0.0000	0.0000	0.0000	0.0000	0.0000	0.0000	0.0165
Oct	0.0000	0.0000	0.0000	0.0000	0.0000	0.0000	0.0053	0.0000	0.0106	0.0000	0.0133
Nov											
Dec											
Total	0.0252	0.0000	0.0000	0.0000	0.0252	0.0000	0.0053	0.0000	0.0106	0.0000	0.2070

- Notes:
1. Assume the density of soil fill is 2 ton/m³.
 2. Assume the density of rock and broken concrete is 2.5 ton/m³.
 3. Assume the density of mixed rock and soil is 1.9 ton/m³.
 4. Assume the density of slurry and bentonite is 2.8 ton/m³.
 5. The slurry and bentonite are disposed at Tseung Kwan O Area 137 Fill Bank.
 6. Assume the density of C&D waste is 0.9 ton/m³.
 7. The non-inert C&D wastes are disposed at NENT.

Monthly Summary Waste Flow Table for 2022 (year)

Name of Person completing the record: Sedo Sze (EO)

Project : Cross Bay Link, TKO, Main Bridge and Associated Works

Contract No.: NE/2017/07

Month	Actual Quantities of Inert C&D Materials Generated Monthly						Actual Quantities of C&D Wastes Generated Monthly				
	Total Quantity Generated	Hard Rock and Large Broken Concrete	Reused in the Contract	Reused in other Projects	Disposed as Public Fill	Imported Fill	Metals	Paper/ cardboard packaging	Plastics (see Note 3)	Chemical Waste	Others, e.g. general refuse
	(in '000m ³)	(in '000m ³)	(in '000m ³)	(in '000m ³)	(in '000m ³)	(in '000m ³)	(in '000 kg)	(in '000kg)	(in '000kg)	(in '000kg)	(in '000 m ³)
Jan	0.162	0.000	0.000	0.000	0.162	0.000	0.000	0.171	0.000	0.000	0.768
Feb	0.066	0.000	0.000	0.000	0.066	0.000	0.000	0.210	0.000	0.000	0.513
Mar	0.306	0.000	0.000	0.000	0.306	0.000	0.000	0.163	0.000	0.000	0.750
Apr	0.126	0.000	0.000	0.000	0.126	0.000	0.000	0.182	0.000	0.000	0.552
May	0.054	0.000	0.000	0.000	0.054	0.000	0.000	0.194	0.000	0.000	0.600
Jun	0.306	0.000	0.000	0.000	0.306	0.000	0.000	0.158	0.000	0.000	0.439
Sub-total	1.020	0.000	0.000	0.000	1.020	0.000	0.000	1.078	0.000	0.000	3.623
Jul	0.102	0.000	0.000	0.000	0.102	0.000	0.000	0.204	0.000	0.000	0.422
Aug	0.246	0.000	0.000	0.000	0.246	0.000	0.000	0.168	0.000	0.000	0.784
Sep	0.096	0.000	0.000	0.000	0.096	0.000	0.000	0.195	0.000	0.000	1.450
Oct	0.012	0.000	0.000	0.000	0.012	0.000	0.000	0.150	0.000	0.000	1.011
Nov	0.000	0.000	0.000	0.000	0.000	0.000	0.000	0.000	0.000	0.000	0.000
Dec	0.000	0.000	0.000	0.000	0.000	0.000	0.000	0.000	0.000	0.000	0.000
Total	1.476	0.000	0.000	0.000	1.476	0.000	0.000	1.795	0.000	0.000	7.290

Note:

1. For non-inert portion of C&D material, assume the density of 1 m³ general refuse is equal to 200 kg.
2. For inert portion of C&D material, assume 6 m³ per each full-filled dump truck.
3. All values are round off to the third decimal places.

**APPENDIX Q
TENTATIVE CONSTRUCTION
PROGRAMME**

High Level 3 Months Look Ahead Programme

Activities	Nov-22	Dec-22	Jan-23
Lam Tin Interchange			
Site Formation - Area 1G1 & 1G2 &5			
Site Formation - Area 2			
Site Formation - Slope Stabilisation			
Site Formation - Retaining Wall			
Administration Building			
West Ventilation Building			
Bridge Construction			
Noise Barrier / Noise Enclosure			
Emergency Stormwater storage tank + Stormwater pumping station			
Sewage Pumping Station			
S01_2, EHC1 & 4 Construction			
Semi Enclosure Structures			
CKLR Underground Utilities			
Landscape Deck			
Noise Cover			
LTI Drainage			
Road EHC4 Noise Enclosure			
BBI			
Road Pavement			
Tunnel			
Profile Barrier / VE Panel			
S02_2 Excavation & Lining			
Tunnel E&M Works			
TKO Interchange			
East Ventilation Building			
TKO - External Road Pavement			
TKO - Miscellaneous works			
TKO - Slope Stabilisation Works			

Activity ID	Activity Name	Calendar	Original Duration	Remaining Dur	Start	Finish	Total Float	Activity % Complete	2022				
									Aug	Sep	Oct	Nov	Dec
NE/2015/02 Tseung Kwan O - Lam Tin Tunnel-Road P2 and Associated Works (Aug 2022)													
Target Key Date and Section Completion of the Works (Revised Contract Key Date)													
A10460	Key Date 3_Portion IV, V, ,VI, VIII and IX Road P2, Slip Roads and E&M Works	P2-Cal.A	407.0	407.0	28-Oct-22	09-Dec-23	-521.0						
A10480	Key Date 4_Portion IV, V, ,VI, VIII and IX Opening Road P2 and CBL	P2-Cal.A	0.0	0.0	09-Dec-22*	09-Dec-22*	-475.5						
A10520	Section 2_All Works within Portion II	P2-Cal.A	0.0	0.0	09-Dec-22*	09-Dec-22*	-476.0						
A10540	Section 3_All Works within Portion IV, V, VI, VII, VIII and IX	P2-Cal.A	0.0	0.0	09-Dec-22*	09-Dec-22*	-476.0						
A10560	Section 4_All Works Comprising the Preservation and Protection of Existing Trees	P2-Cal.A	0.0	0.0	09-Dec-22*	09-Dec-22*	-519.0						
A10580	Section 5_All Works Comprising the Landscape Softworks	P2-Cal.A	0.0	0.0	09-Dec-22*	09-Dec-22*	-522.0						
A10600	Section 6_All Works Comprising the Establishment Works	P2-Cal.A	0.0	0.0	09-Dec-23*	09-Dec-23*	-521.0						
Possible Key Date and Section Completion of the Works (Landscape Deck - Proposed)													
A10910	Key Date 3_Portion IV, V, ,VI, VIII and IX Road P2, Slip Roads and E&M Works	P2-Cal.A	0.0	0.0	28-Oct-22	28-Oct-22	-540.5						
Target Key Date and Section Completion of the Works (Possible Contract Key Date)													
A10790	Key Date 3_Portion IV, V, ,VI, VIII and IX Road P2, Slip Roads and E&M Works	P2-Cal.A	0.0	0.0	28-Oct-22	28-Oct-22	-540.5						
Possible Contract Key Date and Section Completion of Works under CEs (Upto CE-459)													
K10419-20	Section 6_All Works Comprising the Establishment Works	P2-Cal.A	0.0	0.0	20-Aug-22	20-Aug-22	-26.0						
Interface Issue													
K10419-24	Handover to Installation Lighting by C1	P2-Cal.A	0.0	0.0	20-Aug-22	31-Oct-22	-354.0						
K10419-26	Road P2 Ready for TCSS installation for Sign Gantries and VMS systems (by C4)	P2-Cal.C	0.0	0.0	20-Aug-22	29-Aug-22	-391.5						
K10419-65	Handover to Installation of Watermains for CBL	P2-Cal.A	0.0	0.0	20-Aug-22	20-Aug-22	-364.0						
Area Handover Date													
A10730	Zone 2 of Area Y (Additional Works Area)	P2-Cal.A	0.0	0.0	20-Aug-22	20-Aug-22	-141.0						
A10740	Area Z (Additional Works Area)	P2-Cal.A	0.0	0.0	20-Aug-22	20-Aug-22	-141.0						
Event and others													
Early Warning (EW)													
B57520	EW no. 275: Paving Blocks for Footpath Pavement	P2-Cal.C	0.0	0.0	22-Jun-22 A	20-Aug-22 A		100%					
B57600	EW no. 277: Special Cross Border Land Transport Arrangement due to COVID-19	P2-Cal.C	0.0	0.0	20-Aug-22 A	20-Aug-22 A		100%					
B57610	EW no. 278: Temporary Works for EVA and Footpath adjacent to Stormwater Plant Room for FSI	P2-Cal.C	0.0	0.0	20-Aug-22 A	20-Aug-22 A		100%					
B57620	EW no. 279: Proposed Instruction for the Revised Details of Landscaped Deck	P2-Cal.C	0.0	0.0	20-Aug-22 A	20-Aug-22 A		100%					
B57630	EW no. 280: VE and PC Panel Programme Status	P2-Cal.C	0.0	0.0	20-Aug-22 A	20-Aug-22 A		100%					
B57640	EW no. 281: Settlement of Drainage and Footpath near SR1 at Portion II	P2-Cal.C	0.0	0.0	20-Aug-22 A	20-Aug-22 A		100%					
B57650	EW no. 282: Provision of Access of S100 for the Contractor of NE/2017/01 (C6) for Waterproofing and Pavement Work	P2-Cal.C	0.0	0.0	20-Aug-22 A	20-Aug-22 A		100%					
Compensation Event (CE)													
B56920	CE no. 470: Carrying Out the Water Absorption and Crushing Strength Tests for Precast Concrete Pipe by HOKLAS Laboratory	P2-Cal.C	0.0	0.0	23-Jun-22 A	20-Aug-22 A		100%					
B56960	CE no. 471: Acquisition of Traffic Signs	P2-Cal.C	0.0	0.0	23-Jun-22 A	20-Aug-22 A		100%					
B57110	CE no. 472: Provision of Additional Traffic Signs	P2-Cal.C	0.0	0.0	24-Jun-22 A	20-Aug-22 A		100%					
B57190	CE no. 473: Provision of Additional Sign Faces for Cross Bay Bridge	P2-Cal.C	0.0	0.0	29-Jun-22 A	20-Aug-22 A		100%					
B57280	CE no. 475: Provision of Rapid Antigen Test Kits for May 2022	P2-Cal.C	0.0	0.0	04-Jul-22 A	20-Aug-22 A		100%					
B57290	CE no. 476: Provision of Rapid Antigen Test Kits for June 2022	P2-Cal.C	0.0	0.0	04-Jul-22 A	20-Aug-22 A		100%					
B57300	CE no. 477: Provision of Rapid Antigen Test Kits for July 2022	P2-Cal.C	0.0	0.0	04-Jul-22 A	20-Aug-22 A		100%					

■ Actual Work ◆ Milestone
■ Remaining Work ◆ Last Month Milestone
■ Critical Remaining Work ■ Last Month Baseline

NE/2015/02 Tseung Kwan O - Lam Tin Tunnel - Road P2 and Associated Works

3 Monthly Rolling Programme Update
(Data Date : 20 Aug 2022)
Page : 1 of 13

Date	Revision	Checked	Approved
20-Aug-22	MPU		

Activity ID	Activity Name	Calendar	Original Duration	Remaining Dur	Start	Finish	Total Float	Activity % Complete	2022					
									Aug	Sep	Oct	Nov	Dec	
B57310	CE no. 478: Mass Concrete Fill with Pipe Sleeve Between Profile Barrier & Wall in front of Niche Door at East Underpass	P2-Cal.C	0.0	0.0	06-Jul-22 A			100%	Concrete Fill with Pipe Sleeve Between Profile Barrier & Wall in front of Niche Door at East Underpass					
B57330	CE no. 480: Provision of an Security Guard in Portion VIII at Exit of Outbound Traffic for other CEDD Contracts	P2-Cal.C	0.0	0.0	07-Jul-22 A			100%	Provision of an Security Guard in Portion VIII at Exit of Outbound Traffic for other CEDD Contracts					
B57340	CE no. 481: Provision of an Additional Security Guard in Portion VIII to suit FSD Requirements of Other CEDD Interfacing	P2-Cal.C	0.0	0.0	07-Jul-22 A			100%	Provision of an Additional Security Guard in Portion VIII to suit FSD Requirements of Other CEDD Interfacing					
B57350	CE no. 482: Construction of Multipart Cover for Manholes No. SMH9104 and SMH9107	P2-Cal.C	0.0	0.0	08-Jul-22 A			100%	Construction of Multipart Cover for Manholes No. SMH9104 and SMH9107					
B57360	CE no. 483: Extra Earth Cable Provision for Road Lighting System	P2-Cal.C	0.0	0.0	08-Jul-22 A			100%	Extra Earth Cable Provision for Road Lighting System					
B57370	CE no. 484: Upgrading Works at Portion VIII of the Site to Suit FSD Requirements of Other CEDD Contract	P2-Cal.C	0.0	0.0	04-Jul-22 A			100%	Upgrading Works at Portion VIII of the Site to Suit FSD Requirements of Other CEDD Contract					
B57380	CE no. 485: Provision of an Access Route via the BMCP Access to Portion VII and Along S300 Abutment for NE/2015/01	P2-Cal.C	0.0	0.0	04-Jul-22 A			100%	Provision of an Access Route via the BMCP Access to Portion VII and Along S300 Abutment for NE/2015/01					
B57400	CE no. 487: Maintaining an Alternative Access Route at U-trough A for the Contractor of CEDD NE/2015/01 (2nd Extension)	P2-Cal.C	0.0	0.0	07-Jul-22 A			100%	Maintaining an Alternative Access Route at U-trough A for the Contractor of CEDD NE/2015/01 (2nd Extension)					
B57420	CE no. 489: Carrying Out the Water Absorption & Crushing Strength Tests for DN300, DN450 & DN750 Precast Concrete Pipes	P2-Cal.C	0.0	0.0	12-Jul-22 A			100%	Carrying Out the Water Absorption & Crushing Strength Tests for DN300, DN450 & DN750 Precast Concrete Pipes					
B57430	CE no. 490: Carrying Out Miscellaneous Works at Portion IV near Ocean Shores	P2-Cal.C	0.0	0.0	13-Jul-22 A			100%	Carrying Out Miscellaneous Works at Portion IV near Ocean Shores					
B57440	CE no. 491: Construction of Drainage System adjacent to Slope P with Revised Details and Additional Drainage System	P2-Cal.C	0.0	0.0	13-Jul-22 A			100%	Construction of Drainage System adjacent to Slope P with Revised Details and Additional Drainage System					
B57450	CE no. 492: Construction of Additional Drainage System Behind Retaining Wall RW P2-B	P2-Cal.C	0.0	0.0	13-Jul-22 A			100%	Construction of Additional Drainage System Behind Retaining Wall RW P2-B					
B57460	CE no. 493: Revised Details of U-trough C and Vertical Profile for S.O.L. CT01 and CT02	P2-Cal.C	0.0	0.0	19-Jul-22 A			100%	Revised Details of U-trough C and Vertical Profile for S.O.L. CT01 and CT02					
B57480	CE no. 495: Mass Concrete Fill Behind the Eastern Concrete Profile Barrier Along the Southbound of the Road P2	P2-Cal.C	0.0	0.0	18-Jul-22 A			100%	Mass Concrete Fill Behind the Eastern Concrete Profile Barrier Along the Southbound of the Road P2					
B57490	CE no. 496: Mass Concrete Fill Behind the Western Concrete Profile Barrier Along the Southbound of the Road P2	P2-Cal.C	0.0	0.0	19-Jul-22 A			100%	Mass Concrete Fill Behind the Western Concrete Profile Barrier Along the Southbound of the Road P2					
B57530	CE no. 500: Further extension of an security Guard at BMCP entrance near Tong Yin Street to suit other CEDD Contract	P2-Cal.C	0.0	0.0	18-Jul-22 A			100%	Further extension of an security Guard at BMCP entrance near Tong Yin Street to suit other CEDD Contract					
B57540	CE no. 501: Revised Ground Treatment Works	P2-Cal.C	0.0	0.0	25-Jul-22 A			100%	Revised Ground Treatment Works					
B57550	CE no. 502: Construction of Drainage System at Road P2 with Revised Details & Additional Drainage system behind RW P2-B	P2-Cal.C	0.0	0.0	25-Jul-22 A			100%	Construction of Drainage System at Road P2 with Revised Details & Additional Drainage system behind RW P2-B					
B57560	CE no. 503: Construction of Backdrop Manhole No. SMH-SR07 at Cycle Track of Tong Yin Street	P2-Cal.C	0.0	0.0	25-Jul-22 A			100%	Construction of Backdrop Manhole No. SMH-SR07 at Cycle Track of Tong Yin Street					
B57570	CE no. 504: Treatment for Unsuitable Material Exposed of Cofferdam at Underpass for Fix Foam Tank Room & Sump Pit Room	P2-Cal.C	0.0	0.0	25-Jul-22 A			100%	Treatment for Unsuitable Material Exposed of Cofferdam at Underpass for Fix Foam Tank Room & Sump Pit Room					
B57580	CE no. 505: Additional Emergency Lighting Installation at Underpass	P2-Cal.C	0.0	0.0	25-Jul-22 A			100%	Additional Emergency Lighting Installation at Underpass					
B57660	CE no. 507: Deliver the Precast Concrete Cover Via Marine Route	P2-Cal.C	0.0	0.0	20-Aug-22 A			100%	Deliver the Precast Concrete Cover Via Marine Route					
B57670	CE no. 508: Temporary Arrangement for EVA to Facilitate FS Inspection	P2-Cal.C	0.0	0.0	20-Aug-22 A			100%	Temporary Arrangement for EVA to Facilitate FS Inspection					
B57680	CE no. 509: Construction of the Associated Works for the Backdrop Manhole No. SMH-SR07 at Cycle Track of Tong Yin Street	P2-Cal.C	0.0	0.0	20-Aug-22 A			100%	Construction of the Associated Works for the Backdrop Manhole No. SMH-SR07 at Cycle Track of Tong Yin Street					
B57690	CE no. 510: Filling of Self Compacting Material for the Cross Road DN300 D.I. Watermains at S300	P2-Cal.C	0.0	0.0	20-Aug-22 A			100%	Filling of Self Compacting Material for the Cross Road DN300 D.I. Watermains at S300					
B57700	CE no. 511: Providing Night Time Workforce for the Remaining E&M Works at the Underpass and Stormwater Plant Room	P2-Cal.C	0.0	0.0	20-Aug-22 A			100%	Providing Night Time Workforce for the Remaining E&M Works at the Underpass and Stormwater Plant Room					
B57710	CE no. 512: Revised Details of Discharge Chamber DC1	P2-Cal.C	0.0	0.0	20-Aug-22 A			100%	Revised Details of Discharge Chamber DC1					
B57720	CE no. 513: Additional Lighting Bracket System for Emergency Lighting Installation at Underpass	P2-Cal.C	0.0	0.0	20-Aug-22 A			100%	Additional Lighting Bracket System for Emergency Lighting Installation at Underpass					
B57730	CE no. 514: Additional ELV System for Emergency Lighting Installation at Underpass	P2-Cal.C	0.0	0.0	20-Aug-22 A			100%	Additional ELV System for Emergency Lighting Installation at Underpass					
B57740	CE no. 515: Delete Wastewater Pump Pit & Associated Works from Sump Pit Room and Revised Drainage System at Underpass	P2-Cal.C	0.0	0.0	20-Aug-22 A			100%	Delete Wastewater Pump Pit & Associated Works from Sump Pit Room and Revised Drainage System at Underpass					
B57750	CE no. 516: Construction of Maintenance Access at Slope P	P2-Cal.C	0.0	0.0	20-Aug-22 A			100%	Construction of Maintenance Access at Slope P					
B57760	CE no. 517: Additional Electrical and ELV System for Mechanical Ventilation System of UPS Room Requested by EMSD	P2-Cal.C	0.0	0.0	20-Aug-22 A			100%	Additional Electrical and ELV System for Mechanical Ventilation System of UPS Room Requested by EMSD					
B57770	CE no. 518: Additional Mechanical Ventilation System of UPS Room Requested by EMSD	P2-Cal.C	0.0	0.0	20-Aug-22 A			100%	Additional Mechanical Ventilation System of UPS Room Requested by EMSD					
B57780	CE no. 519: Provision of Builder's Work in Connection with TCSS Equipment and Road Light at TKO Area	P2-Cal.C	0.0	0.0	20-Aug-22 A			100%	Provision of Builder's Work in Connection with TCSS Equipment and Road Light at TKO Area					
B57790	CE no. 520: Revised Details for Concrete Road Barrier on Base Slab Structure of Underpass at Road P2 CH105 to CH305	P2-Cal.C	0.0	0.0	20-Aug-22 A			100%	Revised Details for Concrete Road Barrier on Base Slab Structure of Underpass at Road P2 CH105 to CH305					
B57800	CE no. 521: Reinforcement Works on 300 mm Dia. D.I. Watermain at SR1 Cycle Track	P2-Cal.C	0.0	0.0	20-Aug-22 A			100%	Reinforcement Works on 300 mm Dia. D.I. Watermain at SR1 Cycle Track					
B57810	CE no. 522: Provision of Mass Concrete Infill as General Backfilling Material between the S200 CH755 to CH821	P2-Cal.C	0.0	0.0	20-Aug-22 A			100%	Provision of Mass Concrete Infill as General Backfilling Material between the S200 CH755 to CH821					
B57820	CE no. 523: Provision and Installation of Ducting for Road Lighting, TCSS, FTNS and Direct Link	P2-Cal.C	0.0	0.0	20-Aug-22 A			100%	Provision and Installation of Ducting for Road Lighting, TCSS, FTNS and Direct Link					
B57830	CE no. 524: Provision and Installation of Ducting for TCSS and Bridge Deck Void Lighting	P2-Cal.C	0.0	0.0	20-Aug-22 A			100%	Provision and Installation of Ducting for TCSS and Bridge Deck Void Lighting					

■ Actual Work ◆ Milestone
■ Remaining Work ◆ Last Month Milestone
■ Critical Remaining Work ■ Last Month Baseline

NE/2015/02 Tseung Kwan O - Lam Tin Tunnel - Road P2 and Associated Works

3 Monthly Rolling Programme Update
(Data Date : 20 Aug 2022)
Page : 2 of 13

Date	Revision	Checked	Approved
20-Aug-22	MPU		

Activity ID	Activity Name	Calendar	Original Duration	Remaining Dur	Start	Finish	Total Float	Activity % Complete	2022					
									Aug	Sep	Oct	Nov	Dec	
B57840	CE no. 525: Provision of Plant, Labour and Temporary Decking at C2/C3 Interface	P2-Cal.C	0.0	0.0	20-Aug-22 A			100%						
B57850	CE no. 526: Spray Paint for the Façade for the Stormwater Plant Room, UPS and Electrical Plant Room	P2-Cal.C	0.0	0.0	20-Aug-22 A			100%						
B57860	CE no. 527: Revised General Layout of Stormwater Plant Room	P2-Cal.C	0.0	0.0	20-Aug-22 A			100%						
B57870	CE no. 528: Enhancement Works at the M.J. of U-trough Structures Between Road P2 CH105 and S200 CH955	P2-Cal.C	0.0	0.0	20-Aug-22 A			100%						
B57880	CE no. 529: Revised Details of Dwarf Wall Between the Cycle Track and the DSD's Desilting Compound at Portion V	P2-Cal.C	0.0	0.0	20-Aug-22 A			100%						
B57890	CE no. 530: Provision of Artificial Lawn at the Landscaped Deck and Areas Adjacent to the Stormwater Plant Room	P2-Cal.C	0.0	0.0	20-Aug-22 A			100%						
B57930	CE no. 534: Revised Landscape Soft Works	P2-Cal.C	0.0	0.0	20-Aug-22 A			100%						
B57940	CE no. 535: Provision of Chequer Plate Inside Cabinets at Stormwater Plant Room	P2-Cal.C	0.0	0.0	20-Aug-22 A			100%						
B57950	CE no. 536: Extension of Storage Yard for Temporary Storage of VE and PC Panels	P2-Cal.C	0.0	0.0	20-Aug-22 A			100%						
B57990	CE no. 540: First Extension of Night Time Workforce for Remaining E&M Works at Underpass & Stormwater Plant Room	P2-Cal.C	0.0	0.0	20-Aug-22 A			100%						
B58000	CE no. 541: Second Extension of Night Time Workforce for Remaining E&M Works at Underpass & Stormwater Plant Room	P2-Cal.C	0.0	0.0	20-Aug-22 A			100%						
B58010	CE no. 542: Construction of Access to FVMS	P2-Cal.C	0.0	0.0	20-Aug-22 A			100%						
B58020	CE no. 543: Carry Out Tests for 200x100x80 Paving Blocks by HOKLAS Laboratory	P2-Cal.C	0.0	0.0	20-Aug-22 A			100%						
B58030	CE no. 544: Revised Subsoil Drainage, Surface Drainage and Filling Profile of Landscaped Deck	P2-Cal.C	0.0	0.0	20-Aug-22 A			100%						
B58040	CE no. 545: Construction of Access to FADS22	P2-Cal.C	0.0	0.0	20-Aug-22 A			100%						
B58050	CE no. 546: Provision of Drainage System for Works Area B in Future Handed Back	P2-Cal.C	0.0	0.0	20-Aug-22 A			100%						
B58060	CE no. 547: Relocation of Fire Alarm from the Fixed Foam Tank Room to the Underpass and Associated VE Panel Works	P2-Cal.C	0.0	0.0	20-Aug-22 A			100%						
B58070	CE no. 548: Providing Night Time Workforce for the Installation of VE/PC Panels at the Southbound of the Underpass	P2-Cal.C	0.0	0.0	20-Aug-22 A			100%						
B58080	CE no. 549: Extension of Providing an Alternative Access Route	P2-Cal.C	0.0	0.0	20-Aug-22 A			100%						
B58090	CE no. 550: Extension of Providing an Alternative Access Route via the Southbound	P2-Cal.C	0.0	0.0	20-Aug-22 A			100%						
B58100	CE no. 551: Provision of Artificial Lawn at the Planter Area at CT01 in Portion IX	P2-Cal.C	0.0	0.0	20-Aug-22 A			100%						
B58110	CE no. 552: Providing Night Time Workforce for the Remaining E&M Works at the Northbound of the Underpass	P2-Cal.C	0.0	0.0	20-Aug-22 A			100%						
B58120	CE no. 553: Providing Additional Resources for the E&M Installation Works at the Stormwater Plant Room	P2-Cal.C	0.0	0.0	20-Aug-22 A			100%						
Notification of Compensation Event (NCE)		P2-Cal.C	27.0	0.0	06-Jul-22 A	20-Aug-22	404.0							
B57200	NCE no. 438: Inclement Weather 21 May 2022 to 20 June 2022	P2-Cal.C	0.0	0.0	20-Jul-22 A			100%						
B57320	NCE no. 439: Dwarf Wall Between the Cycle Track and the DSD's Desilting Compound at Portion V	P2-Cal.C	0.0	0.0	06-Jul-22 A			100%						
B57410	NCE no. 441: FSI Affecting by the Readiness of External Parties	P2-Cal.C	0.0	0.0	20-Jul-22 A			100%						
B58130	NCE no. 442: Marine Transportation of Precast Concrete Cover for Concrete Profile Barrier	P2-Cal.C	0.0	0.0	20-Aug-22		404.0	0%						
B58140	NCE no. 443: Special Cross Border Land Transport Arrangement due to COVID-19	P2-Cal.C	0.0	0.0	20-Aug-22		404.0	0%						
B58150	NCE no. 444: Clarification of U-channel and Catchpit Cover at Portion V and Portion IX (RFI-00573)	P2-Cal.C	0.0	0.0	20-Aug-22		404.0	0%						
B58160	NCE no. 445: Details of U-channel and Catchpit Cover at Portion V and Portion IX	P2-Cal.C	0.0	0.0	20-Aug-22		404.0	0%						
B58170	NCE no. 446: Inclement Weather 21 June 2022 to 20 July 2022	P2-Cal.C	0.0	0.0	20-Aug-22		404.0	0%						
B58180	NCE no. 447: Paving Blocks for Footpath Pavement	P2-Cal.C	0.0	0.0	20-Aug-22		404.0	0%						
B58190	NCE no. 448: Provision of Access of S100 for the Contractor of NE/2017/01 (C6) for Waterproofing and Pavement Work	P2-Cal.C	0.0	0.0	20-Aug-22		404.0	0%						
B58200	NCE no. 449: Special Cross Border Land Transport Arrangement Further Particulars	P2-Cal.C	0.0	0.0	20-Aug-22		404.0	0%						
B58210	NCE no. 450: Unexpected Ground Condition Adjacent to West Underpass CH200 to CH320	P2-Cal.C	0.0	0.0	20-Aug-22		404.0	0%						
B58220	NCE no. 451: Settlement of Drainage and Footpath near SRI at Portion II	P2-Cal.C	0.0	0.0	20-Aug-22		404.0	0%						
B58230	NCE no. 452: Inclement Weather 21 July 2022 to 20 Aug 2022	P2-Cal.C	0.0	0.0	20-Aug-22		404.0	0%						
PMI		P2-Cal.C	0.0	0.0	23-Jun-22 A	19-Aug-22 A								

■ Actual Work ◆ Milestone
■ Remaining Work ◆ Last Month Milestone
■ Critical Remaining Work ■ Last Month Baseline

NE/2015/02 Tseung Kwan O - Lam Tin Tunnel - Road P2 and Associated Works

3 Monthly Rolling Programme Update
(Data Date : 20 Aug 2022)
Page : 3 of 13

Date	Revision	Checked	Approved
20-Aug-22	MPU		

Activity ID	Activity Name	Calendar	Original Duration	Remaining Dur	Start	Finish	Total Float	Activity % Complete	2022					
									Aug	Sep	Oct	Nov	Dec	
B57390	PMI No. 438: Acquisition of Traffic Signs	P2-Cal.C	0.0	0.0	23-Jun-22 A			100%	Traffic Signs					
B58240	PMI No. 439: Carrying Out Water Absorption and Crushing Strength Tests for Precast Concrete Pipe by HOKLAS Laboratory	P2-Cal.C	0.0	0.0	24-Jun-22 A			100%	Water Absorption and Crushing Strength Tests for Precast Concrete Pipe by HOKLAS Laboratory					
B58250	PMI No. 440: Provision of Additional Traffic Signs	P2-Cal.C	0.0	0.0	24-Jun-22 A			100%	Additional Traffic Signs					
B58260	PMI No. 441: Provision of Additional Sign Faces for Cross Bay Bridge	P2-Cal.C	0.0	0.0	29-Jun-22 A			100%	Additional Sign Faces for Cross Bay Bridge					
B58280	PMI No. 442: Disinfection of Site Office for May, June and July 2022	P2-Cal.C	0.0	0.0	23-Jun-22 A			100%	Site Office for May, June and July 2022					
B58290	PMI No. 443: Provision of Rapid Antigen Test Kits for May 2022	P2-Cal.C	0.0	0.0	30-Jun-22 A			100%	Provision of Rapid Antigen Test Kits for May 2022					
B58300	PMI No. 444: Provision of Rapid Antigen Test Kits for June 2022	P2-Cal.C	0.0	0.0	04-Jul-22 A			100%	Provision of Rapid Antigen Test Kits for June 2022					
B58310	PMI No. 445: Provision of Rapid Antigen Test Kits for July 2022	P2-Cal.C	0.0	0.0	04-Jul-22 A			100%	Provision of Rapid Antigen Test Kits for July 2022					
B58320	PMI No. 446: Mass Concrete Fill with Pipe Sleeve Between Profile Barrier and Structural Wall	P2-Cal.C	0.0	0.0	06-Jul-22 A			100%	Concrete Fill with Pipe Sleeve Between Profile Barrier and Structural Wall					
B58340	PMI No. 447: Provision of an Additional Security Guard in Portion VIII at Exit of Outbound Traffic for other	P2-Cal.C	0.0	0.0	04-Jul-22 A			100%	Provision of an Additional Security Guard in Portion VIII at Exit of Outbound Traffic for other					
B58350	PMI No. 448: Provision of an Additional Security Guard in Portion VIII to suit FSD Requirements of Other	P2-Cal.C	0.0	0.0	04-Jul-22 A			100%	Provision of an Additional Security Guard in Portion VIII to suit FSD Requirements of Other					
B58360	PMI No. 449: Maintaining an Alternative Access Route at U-Trough A for the Contractor of CEDD Contract	P2-Cal.C	0.0	0.0	09-Jul-22 A			100%	Maintaining an Alternative Access Route at U-Trough A for the Contractor of CEDD Contract					
B58370	PMI No. 450: Upgrading Works at Portion VIII of the Site to Suit FSD Requirements of Other CEDD Contract	P2-Cal.C	0.0	0.0	04-Jul-22 A			100%	Upgrading Works at Portion VIII of the Site to Suit FSD Requirements of Other CEDD Contract					
B58380	PMI No. 451: Provision of an Access Route via the BMCPC Access to Portion VII of the Site and Along S300 Abutment	P2-Cal.C	0.0	0.0	04-Jul-22 A			100%	Provision of an Access Route via the BMCPC Access to Portion VII of the Site and Along S300 Abutment					
B58400	PMI No. 453: Carrying Out the Loading Resistance and Mass Determination Tests	P2-Cal.C	0.0	0.0	04-Jul-22 A			100%	Carrying Out the Loading Resistance and Mass Determination Tests					
B58410	PMI No. 454: Carrying Out the Water Absorption and Crushing Strength Tests	P2-Cal.C	0.0	0.0	12-Jul-22 A			100%	Carrying Out the Water Absorption and Crushing Strength Tests					
B58420	PMI No. 455: Mass Concrete Fill Behind the Eastern Concrete Profile Barrier Along the Southbound of the Road P2	P2-Cal.C	0.0	0.0	12-Jul-22 A			100%	Mass Concrete Fill Behind the Eastern Concrete Profile Barrier Along the Southbound of the Road P2					
B58430	PMI No. 456: Mass Concrete Fill Behind the Western Concrete Profile Barrier Along the Southbound of the Road P2	P2-Cal.C	0.0	0.0	18-Jul-22 A			100%	Mass Concrete Fill Behind the Western Concrete Profile Barrier Along the Southbound of the Road P2					
B58440	PMI No. 457: Special Cross Border Land Transport Arrangement for Delivery of Architectural Precast Concrete Panels	P2-Cal.C	0.0	0.0	02-Aug-22 A			100%	Special Cross Border Land Transport Arrangement for Delivery of Architectural Precast Concrete Panels					
B58450	PMI No. 458: Temporary Arrangement for EVA to Facilitate FS Inspection	P2-Cal.C	0.0	0.0	28-Jul-22 A			100%	Temporary Arrangement for EVA to Facilitate FS Inspection					
B58460	PMI No. 459: Further Extension of the Provision of an Additional Security Guard at BMCPC Entrance	P2-Cal.C	0.0	0.0	18-Jul-22 A			100%	Further Extension of the Provision of an Additional Security Guard at BMCPC Entrance					
B58470	PMI No. 460: Emergency Crash Gates and Chain Link Fence Construction at Landscaped Deck	P2-Cal.C	0.0	0.0	19-Jul-22 A			100%	Emergency Crash Gates and Chain Link Fence Construction at Landscaped Deck					
B58490	PMI No. 461: Carrying Out the Tensile Tests for L3 Combined Double Rail by HOKLAS Laboratory	P2-Cal.C	0.0	0.0	22-Jul-22 A			100%	Carrying Out the Tensile Tests for L3 Combined Double Rail by HOKLAS Laboratory					
B58500	PMI No. 462: Deliver the Precast Concrete Cover Via Marine Route	P2-Cal.C	0.0	0.0	25-Jul-22 A			100%	Deliver the Precast Concrete Cover Via Marine Route					
B58510	PMI No. 463: Filling of Self Compacting Material for the Cross Road DN300 D.I. Watermains at S300	P2-Cal.C	0.0	0.0	04-Aug-22 A			100%	Filling of Self Compacting Material for the Cross Road DN300 D.I. Watermains at S300					
B58520	PMI No. 464: Providing Night Time Workforce for the Remaining E&M Works at the Underpass and Stormwater Plant Room	P2-Cal.C	0.0	0.0	03-Aug-22 A			100%	Providing Night Time Workforce for the Remaining E&M Works at the Underpass and Stormwater Plant Room					
B58540	PMI No. 466: Proposed Instruction for Temporary Arrangements on the Landscaped Deck	P2-Cal.C	0.0	0.0	12-Aug-22 A			100%	Proposed Instruction for Temporary Arrangements on the Landscaped Deck					
B58550	PMI No. 467: Proposed Instruction for the Paint System for the Road P2 and Slip Road 2	P2-Cal.C	0.0	0.0	15-Aug-22 A			100%	Proposed Instruction for the Paint System for the Road P2 and Slip Road 2					
B58560	PMI No. 468: Provision of Plant, Labour and Temporary Decking at C2/C3 Interface	P2-Cal.C	0.0	0.0	11-Aug-22 A			100%	Provision of Plant, Labour and Temporary Decking at C2/C3 Interface					
B58570	PMI No. 469: Spray Paint for the Façade for the Stormwater Plant Room, UPS and Electrical Plant Room	P2-Cal.C	0.0	0.0	16-Aug-22 A			100%	Spray Paint for the Façade for the Stormwater Plant Room, UPS and Electrical Plant Room					
B58580	PMI No. 470: Reinforcement Works on 300 mm Dia. D.I. Watermain at SR1 Cycle Track	P2-Cal.C	0.0	0.0	16-Aug-22 A			100%	Reinforcement Works on 300 mm Dia. D.I. Watermain at SR1 Cycle Track					
B58590	PMI No. 471: Provision of Mass Concrete Infill for the Void between the Chainage S200 CH755 to CH821	P2-Cal.C	0.0	0.0	17-Aug-22 A			100%	Provision of Mass Concrete Infill for the Void between the Chainage S200 CH755 to CH821					
B58600	PMI No. 472: Provision of Artificial Lawn at the Landscaped Deck and Areas Adjacent to the Stormwater Plant Room	P2-Cal.C	0.0	0.0	18-Aug-22 A			100%	Provision of Artificial Lawn at the Landscaped Deck and Areas Adjacent to the Stormwater Plant Room					
B58610	PMI No. 473: Enhancement Works at the M.J. of U-trough Structures Between Road P2 CH105 and S200 CH955	P2-Cal.C	0.0	0.0	19-Aug-22 A			100%	Enhancement Works at the M.J. of U-trough Structures Between Road P2 CH105 and S200 CH955					
PMN		P2-Cal.C	0.0	0.0	24-Jun-22 A	19-Aug-22 A								
B58270	PMN No. 378: Carrying Out Water Absorption and Crushing Strength Tests for Precast Concrete Pipe by HOKLAS Laboratory	P2-Cal.C	0.0	0.0	24-Jun-22 A			100%	Water Absorption and Crushing Strength Tests for Precast Concrete Pipe by HOKLAS Laboratory					
B58330	PMN No. 379: Provision of Additional Traffic Signs	P2-Cal.C	0.0	0.0	24-Jun-22 A			100%	Additional Traffic Signs					
B58390	PMN No. 380: Provision of Additional Sign Faces for Cross Bay Bridge	P2-Cal.C	0.0	0.0	29-Jun-22 A			100%	Additional Sign Faces for Cross Bay Bridge					
B58480	PMN No. 381: Disinfection of Site Office for May, June and July 2022	P2-Cal.C	0.0	0.0	30-Jun-22 A			100%	Disinfection of Site Office for May, June and July 2022					

■ Actual Work ◆ Milestone
■ Remaining Work ◆ Last Month Milestone
■ Critical Remaining Work ■ Last Month Baseline

NE/2015/02 Tseung Kwan O - Lam Tin Tunnel - Road P2 and Associated Works

3 Monthly Rolling Programme Update
(Data Date : 20 Aug 2022)
Page : 4 of 13

Date	Revision	Checked	Approved
20-Aug-22	MPU		

Activity ID	Activity Name	Calendar	Original Duration	Remaining Dur	Start	Finish	Total Float	Activity % Complete	2022					
									Aug	Sep	Oct	Nov	Dec	
B58530	PMN No. 382: Provision of Rapid Antigen Test Kits for May 2022	P2-Cal.C	0.0	0.0	04-Jul-22 A			100%	Provision of Rapid Antigen Test Kits for May 2022					
B58620	PMN No. 383: Provision of Rapid Antigen Test Kits for June 2022	P2-Cal.C	0.0	0.0	04-Jul-22 A			100%	Provision of Rapid Antigen Test Kits for June 2022					
B58630	PMN No. 384: Provision of Rapid Antigen Test Kits for July 2022	P2-Cal.C	0.0	0.0	04-Jul-22 A			100%	Provision of Rapid Antigen Test Kits for July 2022					
B58640	PMN No. 386: Mass Concrete Fill with Pipe Sleeve Between Profile Barrier and Structural Wall in the front of Niche Door	P2-Cal.C	0.0	0.0	06-Jul-22 A			100%	Mass Concrete Fill with Pipe Sleeve Between Profile Barrier and Structural Wall in the front of Niche Door					
B58650	PMN No. 388: Provision of an Additional Security Guard in Portion VIII at Exit of Outbound Traffic for other	P2-Cal.C	0.0	0.0	07-Jul-22 A			100%	Provision of an Additional Security Guard in Portion VIII at Exit of Outbound Traffic for other					
B58660	PMN No. 390: Maintaining an Alternative Access Route at U-Trough A for the Contractor of CEDD Contract	P2-Cal.C	0.0	0.0	07-Jul-22 A			100%	Maintaining an Alternative Access Route at U-Trough A for the Contractor of CEDD Contract					
B58670	PMN No. 395: Carrying Out the Loading Resistance and Mass Determination Tests	P2-Cal.C	0.0	0.0	12-Jul-22 A			100%	Carrying Out the Loading Resistance and Mass Determination Tests					
B58680	PMN No. 396: Carrying Out the Water Absorption and Crushing Strength Tests	P2-Cal.C	0.0	0.0	12-Jul-22 A			100%	Carrying Out the Water Absorption and Crushing Strength Tests					
B58690	PMN No. 397: Construction of Drainage System adjacent to Slope P with Revised Details and Additional Drainage System	P2-Cal.C	0.0	0.0	13-Jul-22 A			100%	Construction of Drainage System adjacent to Slope P with Revised Details and Additional Drainage System					
B58700	PMN No. 398: Construction of Additional Drainage System Behind Retaining Wall RW P2-B	P2-Cal.C	0.0	0.0	13-Jul-22 A			100%	Construction of Additional Drainage System Behind Retaining Wall RW P2-B					
B58710	PMN No. 399: Carrying Out Miscellaneous Works at Portion IV near Ocean Shores	P2-Cal.C	0.0	0.0	13-Jul-22 A			100%	Carrying Out Miscellaneous Works at Portion IV near Ocean Shores					
B58720	PMN No. 400: Mass Concrete Fill Behind the Eastern Concrete Profile Barrier Along the Southbound of the Road P2	P2-Cal.C	0.0	0.0	18-Jul-22 A			100%	400: Mass Concrete Fill Behind the Eastern Concrete Profile Barrier Along the Southbound of the Road P2					
B58730	PMN No. 401: Mass Concrete Fill Behind the Western Concrete Profile Barrier Along the Southbound of the Road P2	P2-Cal.C	0.0	0.0	19-Jul-22 A			100%	401: Mass Concrete Fill Behind the Western Concrete Profile Barrier Along the Southbound of the Road P2					
B58740	PMN No. 402: Special Cross Border Land Transport Arrangement for Delivery of Architectural Precast Concrete Panels	P2-Cal.C	0.0	0.0	02-Aug-22 A			100%	PMN No. 402: Special Cross Border Land Transport Arrangement for Delivery of Architectural Precast Concrete Panels					
B58750	PMN No. 403: Temporary Arrangement for EVA to Facilitate FS Inspection	P2-Cal.C	0.0	0.0	28-Jul-22 A			100%	PMN No. 403: Temporary Arrangement for EVA to Facilitate FS Inspection					
B58760	PMN No. 404: Further extension of the provision of an Additional security Guard at BMCPC entrance near Tong Yin Street	P2-Cal.C	0.0	0.0	13-Jul-22 A			100%	Further extension of the provision of an Additional security Guard at BMCPC entrance near Tong Yin Street					
B58770	PMN No. 405: Emergency Crash Gates and Chain Link Fence Construction at Landscape Deck	P2-Cal.C	0.0	0.0	19-Jul-22 A			100%	405: Emergency Crash Gates and Chain Link Fence Construction at Landscape Deck					
B58780	PMN No. 406: Revised Details of U-Trough C and Vertical Profile for S. O. L. CT01 and CT02	P2-Cal.C	0.0	0.0	19-Jul-22 A			100%	406: Revised Details of U-Trough C and Vertical Profile for S. O. L. CT01 and CT02					
B58790	PMN No. 407: Carrying Out Tensile Tests for L3 Combined Double Rail by HOKLAS Laboratory	P2-Cal.C	0.0	0.0	22-Jul-22 A			100%	No. 407: Carrying Out Tensile Tests for L3 Combined Double Rail by HOKLAS Laboratory					
B58800	PMN No. 408: Additional Emergency Lighting Installation at Underpass	P2-Cal.C	0.0	0.0	25-Jul-22 A			100%	No. 408: Additional Emergency Lighting Installation at Underpass					
B58810	PMN No. 409: Construction of Backdrop Manhole No. SMH-SR07 at Cycle Track of Tong Yin Street	P2-Cal.C	0.0	0.0	25-Jul-22 A			100%	No. 409: Construction of Backdrop Manhole No. SMH-SR07 at Cycle Track of Tong Yin Street					
B58820	PMN No. 410: Construction of Drainage System at Road P2 with Revised Details and Additional Drainage system	P2-Cal.C	0.0	0.0	25-Jul-22 A			100%	No. 410: Construction of Drainage System at Road P2 with Revised Details and Additional Drainage system					
B58830	PMN No. 411: Revised Ground Treatment Works	P2-Cal.C	0.0	0.0	25-Jul-22 A			100%	No. 411: Revised Ground Treatment Works					
B58840	PMN No. 412: Treatment for Unsuitable Material Exposed During Excavation of Cofferdam at the Underpass	P2-Cal.C	0.0	0.0	25-Jul-22 A			100%	No. 412: Treatment for Unsuitable Material Exposed During Excavation of Cofferdam at the Underpass					
B58850	PMN No. 413: Deliver the Precast Concrete Cover Via Marine Route	P2-Cal.C	0.0	0.0	25-Jul-22 A			100%	No. 413: Deliver the Precast Concrete Cover Via Marine Route					
B58860	PMN No. 414: Filling of Self Compacting Material for the Cross Road DN300 D.I. Watermain at S300	P2-Cal.C	0.0	0.0	04-Aug-22 A			100%	PMN No. 414: Filling of Self Compacting Material for the Cross Road DN300 D.I. Watermain at S300					
B58870	PMN No. 415: Providing Night Time Workforce for the Remaining E&M Works at the Underpass and Stormwater Plant Room	P2-Cal.C	0.0	0.0	03-Aug-22 A			100%	PMN No. 415: Providing Night Time Workforce for the Remaining E&M Works at the Underpass and Stormwater Plant Room					
B58880	PMN No. 417: Additional Lighting Bracket System for Emergency Lighting Installation at Underpass	P2-Cal.C	0.0	0.0	11-Aug-22 A			100%	PMN No. 417: Additional Lighting Bracket System for Emergency Lighting Installation at Underpass					
B58890	PMN No. 418: Additional ELV System for Emergency Lighting Installation at Underpass	P2-Cal.C	0.0	0.0	11-Aug-22 A			100%	PMN No. 418: Additional ELV System for Emergency Lighting Installation at Underpass					
B58900	PMN No. 419: Deletion of Wastewater Pump Pit and Associated Works from the Sump Pit Room	P2-Cal.C	0.0	0.0	11-Aug-22 A			100%	PMN No. 419: Deletion of Wastewater Pump Pit and Associated Works from the Sump Pit Room					
B58910	PMN No. 420: Construction of Maintenance Access at Slope P	P2-Cal.C	0.0	0.0	11-Aug-22 A			100%	PMN No. 420: Construction of Maintenance Access at Slope P					
B58920	PMN No. 421: Additional Electrical and ELV System for Mechanical Ventilation System of UPS Room Requested by EMSD	P2-Cal.C	0.0	0.0	11-Aug-22 A			100%	PMN No. 421: Additional Electrical and ELV System for Mechanical Ventilation System of UPS Room Requested by EMSD					
B58930	PMN No. 422: Additional Mechanical Ventilation System of UPS Room Requested by EMSD	P2-Cal.C	0.0	0.0	11-Aug-22 A			100%	PMN No. 422: Additional Mechanical Ventilation System of UPS Room Requested by EMSD					
B58940	PMN No. 423: Provision of Plant, Labour and Temporary Decking at C2/C3 Interface	P2-Cal.C	0.0	0.0	11-Aug-22 A			100%	PMN No. 423: Provision of Plant, Labour and Temporary Decking at C2/C3 Interface					
B58950	PMN No. 424: Spray Paint for the Façade for the Stormwater Plant Room, UPS and Electrical Plant Room	P2-Cal.C	0.0	0.0	06-Aug-22 A			100%	PMN No. 424: Spray Paint for the Façade for the Stormwater Plant Room, UPS and Electrical Plant Room					
B58960	PMN No. 425: Reinforcement Works on 300 mm Dia. D.I. Watermain at SR1 Cycle Track	P2-Cal.C	0.0	0.0	06-Aug-22 A			100%	PMN No. 425: Reinforcement Works on 300 mm Dia. D.I. Watermain at SR1 Cycle Track					
B58970	PMN No. 426: Revised Details for the Concrete Road Barrier on Base Slab Structure of the Underpass	P2-Cal.C	0.0	0.0	12-Aug-22 A			100%	PMN No. 426: Revised Details for the Concrete Road Barrier on Base Slab Structure of the Underpass					
B58980	PMN No. 427: Provision of Builder's Work in Connection with TCSS Equipment and Road Light at TKO Area	P2-Cal.C	0.0	0.0	12-Aug-22 A			100%	PMN No. 427: Provision of Builder's Work in Connection with TCSS Equipment and Road Light at TKO Area					
B58990	PMN No. 428: Provision of Mass Concrete Infill as General Backfilling Material for the Void	P2-Cal.C	0.0	0.0	17-Aug-22 A			100%	PMN No. 428: Provision of Mass Concrete Infill as General Backfilling Material for the Void					

■ Actual Work ◆ Milestone
■ Remaining Work ◆ Last Month Milestone
■ Critical Remaining Work ■ Last Month Baseline

NE/2015/02 Tseung Kwan O - Lam Tin Tunnel - Road P2 and Associated Works

3 Monthly Rolling Programme Update
(Data Date : 20 Aug 2022)
Page : 5 of 13

Date	Revision	Checked	Approved
20-Aug-22	MPU		

Activity ID	Activity Name	Calendar	Original Duration	Remaining Dur	Start	Finish	Total Float	Activity % Complete	2022						
									Aug	Sep	Oct	Nov	Dec		
B59000	PMN No. 429: Construction of Associated Works for the Backdrop Manhole No. SMH-SR07 at Cycle Track of Tong Yin Street	P2-Cal.C	0.0	0.0	12-Aug-22 A			100%							
B59010	PMN No. 430: Provision and Installation of Ducting for Road Lighting, TCSS, FTNS and Direct Link	P2-Cal.C	0.0	0.0	17-Aug-22 A			100%							
B59020	PMN No. 431: Provision and Installation of Ducting for TCSS and Bridge Deck Void Lighting	P2-Cal.C	0.0	0.0	17-Aug-22 A			100%							
B59030	PMN No. 432: Provision of Artificial Lawn at the Landscaped Deck and Areas Adjacent to the Stormwater Plant Room	P2-Cal.C	0.0	0.0	18-Aug-22 A			100%							
B59040	PMN No. 434: Enhancement Works at the M.J. of U-trough Structures Between Road P2 CH105 and S200 CH955	P2-Cal.C	0.0	0.0	19-Aug-22 A			100%							
B59050	PMN No. 438: First Extension of Night Time Workforce Provision for the Remaining E&M Works	P2-Cal.C	0.0	0.0	17-Aug-22 A			100%							
Preliminaries, Submission, Contractor's Design Submission and Approval			207.0	13.0	20-Dec-21 A	16-Sep-22	-330.0								
Procurement of Major Material			207.0	13.0	20-Dec-21 A	16-Sep-22	-330.0								
Architectural			P2-Cal.C	202.0	12.0	28-Dec-21 A	02-Sep-22	-329.0							
S15142-13	Delivery of VE and PC Panel from Mainland China (for SR2 CH200 - 250 and P2 CH430-500 & P2 CH821 to CH941)	P2-Cal.C	18.0	1.0	28-Dec-21 A	20-Aug-22	-350.4	94.44%							
S15142-23	Delivery of Remaining VE Panel and Precast Concrete Panels from Mainland China (include P2 CH105-363)	P2-Cal.C	46.0	1.0	16-Feb-22 A	22-Aug-22	-350.4	97.83%							
S15142-33	Delivery of Remaining VE Panel and Precast Concrete Panels from Mainland China (P2 CH363 - 411 and SR2 CH110 - 170)	P2-Cal.C	10.0	10.0	23-Jul-22 A	02-Sep-22	-329.0	0%							
E&M			P2-Cal.A	164.0	15.0	20-Dec-21 A	16-Sep-22	-498.5							
S15210-10	Procurement and Delivery of strainer from Mainland China under PMI341	P2-Cal.A	148.0	15.0	20-Dec-21 A	03-Sep-22	-509.5	89.86%							
S15230	Procurement and Delivery of flow meter from Mainland China under PMI341	P2-Cal.A	141.0	0.0	12-Jan-22 A	16-Sep-22 A		100%							
S15250	Procurement and Delivery of additional DI fittings from Mainland China under PMI341	P2-Cal.A	114.0	0.0	28-Jan-22 A	16-Sep-22 A		100%							
Section 2 of the Works (All Works Within Portion II)			P2-Cal.C	217.0	18.0	28-Dec-21 A	09-Sep-22	-428.0							
Roadworks			P2-Cal.C	217.0	18.0	28-Dec-21 A	09-Sep-22	-428.0							
Adjacent to site office (SMH SR06 & SR07)			P2-Cal.C	217.0	18.0	28-Dec-21 A	09-Sep-22	-428.0							
LC12204	Backfilling to formation level	P2-Cal.C	21.0	5.0	28-Dec-21 A	25-Aug-22	-428.0	76.19%							
LC12214	Construction of Road Kerb, Cycle Track and Footpath	P2-Cal.C	22.0	13.0	26-Jul-22 A	09-Sep-22	-428.0	40.91%							
Section 3 of the Works All Works within Portion IV, V, VI, VII, VIII, and IX				468.0	93.0	17-May-21 A	09-Dec-22	-388.0							
New Reclaimed Section				468.0	93.0	17-May-21 A	09-Dec-22	-388.0							
Land Works				468.0	93.0	17-May-21 A	09-Dec-22	-388.0							
Road P2 Underpass (CH105-CH318)				468.0	93.0	17-May-21 A	09-Dec-22	-388.0							
Underpass				468.0	93.0	17-May-21 A	09-Dec-22	-388.0							
Underpass P2 CH 105 - 318				459.0	84.0	17-May-21 A	29-Nov-22	-379.0							
Remaining Works			P2-Cal.C	431.0	56.0	17-May-21 A	27-Oct-22	-366.0							
LC18365	Construction of in-situ concrete profile barrier at Underpass (P2 CH259.4 - CH305) (Roof Slab Bays 1-3)	P2-Cal.C	16.0	18.0	07-Aug-22 A	28-Sep-22	-345.8	0%							
LC18456-1	Portion V - Backfill to formation of EVA adjacent to plant room at Portion V (+3.5 to 6.8mPD, for FSD)	P2-Cal.C	20.0	5.0	26-Jul-22 A	08-Sep-22	-412.0	75%							
LC18462-015	Construction of EVA + BMCP footpath (permanent)	P2-Cal.C	20.0	12.0	21-May-22 A	02-Sep-22	-471.0	40%							
LC28699	To complete remaining 2100 dia. storm drain manholes (SMH9103), blocked by C1 Access at BMCP	P2-Cal.C	15.0	16.0	20-Jul-22 A	07-Sep-22	-504.0	0%							
LC28700	Access via UP Roof 2 - 3 to complete remaining 2100 dia. storm drain manholes (2 nos, SMH9104 - 9105)	P2-Cal.C	30.0	16.0	20-May-22 A	07-Sep-22	-504.0	46.67%							
LC28710	Waterproofing works above underpass between P2 CH245 to CH318	P2-Cal.C	8.0	8.0	07-Aug-22 A	17-Sep-22	-504.0	0%							
LC28720	Access via UP Roof 7-12 to complete remaining 2100 dia. storm drain manholes (4 nos, SMH9106 - 9109)	P2-Cal.C	56.0	17.0	23-Mar-22 A	08-Sep-22	-517.0	69.64%							
LC28730	Waterproofing above underpass between P2 CH105 to CH245	P2-Cal.C	8.0	12.0	03-Jun-22 A	23-Sep-22	-517.0	0%							
LC28750	Acceptance of submission of Form WWO542 (EW No.215)	P2-Cal.C	358.0	35.8	17-May-21 A	03-Oct-22	-503.8	90%							
LC28800	Manhole construction (SMH9103) (Delay due to C1 Access)	P2-Cal.C	16.0	16.0	08-Oct-22	26-Oct-22	-366.0	0%							
LC28810	Pipe Laying (SMH9103)	P2-Cal.C	16.0	16.0	10-Oct-22	27-Oct-22	-366.0	0%							

■ Actual Work ◆ Milestone
■ Remaining Work ◆ Last Month Milestone
■ Critical Remaining Work ■ Last Month Baseline

NE/2015/02 Tseung Kwan O - Lam Tin Tunnel - Road P2 and Associated Works

3 Monthly Rolling Programme Update
(Data Date : 20 Aug 2022)
Page : 6 of 13

Date	Revision	Checked	Approved
20-Aug-22	MPU		

Activity ID	Activity Name	Calendar	Original Duration	Remaining Dur	Start	Finish	Total Float	Activity % Complete	2022				
									Aug	Sep	Oct	Nov	Dec
Fixed Foam Room/Sump Pit Room/Stormwater Plant Room													
Fixed Foam Room/Sump Pit Room/Stormwater Plant Room (Up to -5.0mPD) (Team 7 & 8)													
LC18568-30	ABWF finishes inside wet well and inlet chamber	P2-Cal.A	16.0	8.0	20-Jul-22 A	27-Aug-22	-540.5	50%					
LC18580-00	Construction of in-situ concrete profile barrier at Underpass (P2 CH218-CH259.4) (Roof Slab Bays 4 - 6)	P2-Cal.C	15.0	15.0	20-Jul-22 A	06-Sep-22	-345.8	0%					
LC18590-01	Construction of LV Switch Room / FS Pump Room / CLP Room	P2-Cal.C	26.0	0.0	12-Apr-22 A	26-Aug-22	-445.0	100%					
LC18590-01A	- LV Switch Room, Dog House, stair case	P2-Cal.C	5.0	5.0	20-Aug-22	25-Aug-22	-445.0	0%					
LC18590-11	Removal of formworks and falsework inside LV Switch Room / FS Pump Room /CLP Room	P2-Cal.A	8.0	0.0	14-Jun-22 A	26-Aug-22	-548.0	100%					
LC18590-21	ABWF works inside LV Switch Room / FS Pump Room for E&M (incl Staircase)	P2-Cal.C	10.0	0.0	24-Jun-22 A	26-Aug-22	-445.0	100%					
LC18590-21A	-ABWF works inside Staircase	P2-Cal.C	5.0	5.0	20-Aug-22	25-Aug-22	-445.0	0%					
Footpath, Cycle Track, Road and Drainage Works P2 CH 105 - 318													
LC18453-05	Portion V - Construct DC1, 9805A and connection to SMH9805	P2-Cal.C	18.0	0.0	20-Apr-22 A	12-Sep-22	-479.0	100%					
LC18453-05A	- Construct Discharge Chamber DC1 (CE no. 512)	P2-Cal.C	18.0	18.0	20-Aug-22	09-Sep-22	-479.0	0%					
LC18455-20	Portion V - footpath connected to existing promenade (proposed instructions under PMI197 & 197A)	P2-Cal.C	35.0	35.0	21-May-22 A	30-Sep-22	-330.0	0%					
LC18457-10	Cycle Track - BS road light ductings along adjacent footpath	P2-Cal.C	6.0	6.0	20-Aug-22	26-Aug-22	-401.0	0%					
LC18460-0	Seaside footpath - Construct drainages (SMH9910 - SMH9912) (2 nos)	P2-Cal.C	18.0	5.4	04-May-22 A	26-Aug-22	-476.4	70%					
LC18460-00	Seaside footpath - Backfilling to 6.0mPD approx (seaside footpath CH941 to P2 CH218) (4 bays x 8 x 1layer/d)	P2-Cal.C	40.0	20.0	20-Jul-22 A	13-Sep-22	-481.0	50%					
LC18460-05	Seaside footpath - BS Road lighting ducts	P2-Cal.C	11.0	11.0	14-Sep-22	26-Sep-22	-481.0	0%					
LC18460-11	Seaside footpath - Backfill to footpath formation level (4 bays x 2 x 1layer/d)	P2-Cal.C	8.0	8.0	27-Sep-22	07-Oct-22	-481.0	0%					
LC18460-20	Installation of ballustrade on mass coping	P2-Cal.C	24.0	24.0	08-Oct-22	04-Nov-22	-358.0	0%					
LC18462	Planter Walls and u-channels	P2-Cal.C	25.0	25.0	01-Nov-22	29-Nov-22	-454.0	0%					
LC18462-011	Removal of temporary BMCPC footpath	P2-Cal.C	9.0	9.0	21-Sep-22	30-Sep-22	-404.0	0%					
LC18462-020	Installation of ducting and road lighting	P2-Cal.C	12.0	12.0	30-Aug-22	13-Sep-22	-375.0	0%					
LC18462-025	T&C	P2-Cal.C	34.0	34.0	03-Oct-22	11-Nov-22	-404.0	0%					
LC18462-05	Construction of drainage between SMH9213 and SMH9212 (underpass S/B: slab no.5) and drainage between SMH9213 and SMH9711	P2-Cal.C	29.0	21.8	10-May-22 A	15-Sep-22	-352.8	25%					
LC18462-08	Construction of drainage between SMH9213 and SMH9212 (underpass N/B: slab no.6)	P2-Cal.C	12.0	12.0	15-Sep-22	29-Sep-22	-352.8	0%					
E&M Works													
Underpass													
Electrical Installation													
LC19420	Support Installation and Cable Containment Installation for all System (Bay 1- Bay 4)	P2-Cal.C	28.0	4.0	01-Apr-22 A	24-Aug-22	-427.6	85.71%					
LC19420-01	Support Installation and Cable Containment Installation for all System (Bay 5 - Bay 6)	P2-Cal.C	14.0	12.0	03-Aug-22 A	07-Sep-22	-427.6	14.29%					
LC19420-02	Support Installation and Cable Containment Installation for all System (Bay 7 - Bay 14)	P2-Cal.C	30.0	30.0	08-Sep-22	15-Oct-22	-427.6	0%					
LC19424	Cable Installation & Lighting Installation, Small Power Installation (Bay 1-4 and Bay 7-14)	P2-Cal.C	12.0	12.0	17-Oct-22	29-Oct-22	-427.6	0%					
LC19424-05	Cable Installation & Lighting Installation, Small Power Installation (Bay 5-6)	P2-Cal.C	5.0	5.0	31-Oct-22	04-Nov-22	-425.0	0%					
LC19424-10	Main cable laying from LV Switch Room and internal T&C	P2-Cal.C	8.0	8.0	26-Aug-22	03-Sep-22	-375.0	0%					
LC19424-10A	Completion of Small Power and similar Installation at all areas	P2-Cal.C	0.0	0.0		04-Nov-22	-425.0	0%					
LC19434	T&C	P2-Cal.C	30.0	30.0	05-Nov-22	09-Dec-22	-425.0	0%					
Ventilation Installation													
LC19436-15	FSD inspection	P2-Cal.C	0.0	5.0	08-Aug-22 A	25-Aug-22	-418.5	0%					
LC19436-20	Internal t&c	P2-Cal.C	9.0	9.0	26-Aug-22	05-Sep-22	-366.0	0%					

█ Actual Work ◆ Milestone
█ Remaining Work ◆ Last Month Milestone
█ Critical Remaining Work █ Last Month Baseline

NE/2015/02 Tseung Kwan O - Lam Tin Tunnel - Road P2 and Associated Works

3 Monthly Rolling Programme Update
(Data Date : 20 Aug 2022)
Page : 7 of 13

Date	Revision	Checked	Approved
20-Aug-22	MPU		

Activity ID	Activity Name	Calendar	Original Duration	Remaining Dur	Start	Finish	Total Float	Activity % Complete	2022					
									Aug	Sep	Oct	Nov	Dec	
LC19436-25	FSD Re-inspection	P2-Cal.C	30.0	30.0	26-Aug-22*	30-Sep-22	-418.5	0%						
LC19444	T&C	P2-Cal.C	30.0	30.0	06-Sep-22	13-Oct-22	-366.0	0%						
Fire Service Installation			P2-Cal.C	30.0	30.0	08-Aug-22 A	30-Sep-22	-418.5						
LC19456	FSD Inspection	P2-Cal.C	0.0	0.0	08-Aug-22 A	26-Aug-22	-418.5	0%						
LC90680	FSD Re-inspection	P2-Cal.C	30.0	30.0	26-Aug-22*	30-Sep-22	-418.5	0%						
Stormwater Plant Room				88.0	88.0	08-Aug-22 A	09-Dec-22	-388.0						
FS Installation			P2-Cal.C	30.0	30.0	08-Aug-22 A	30-Sep-22	-439.5						
LC19490	FSD Inspection	P2-Cal.C	0.0	0.0	08-Aug-22 A	26-Aug-22	-445.0	0%						
LC19560	FSD Re-inspection	P2-Cal.C	30.0	30.0	26-Aug-22*	30-Sep-22	-439.5	0%						
Electrical Installation				61.0	61.0	31-Aug-22	12-Nov-22	-365.0						
LC19470	Cable Installation for all System including Power, Signal cable	P2-Cal.A	39.0	39.0	31-Aug-22	08-Oct-22	-521.5	0%						
LC19474	Internal Test including cable, equipment & system functional tests	P2-Cal.A	1.0	1.0	09-Oct-22	09-Oct-22	-521.5	0%						
LC19476	T&C	P2-Cal.C	30.0	30.0	10-Oct-22	12-Nov-22	-365.0	0%						
SCADA, MACS, ELV Installation				73.0	73.0	14-Sep-22	09-Dec-22	-388.0						
LC19502	Cable Installation within Stormwater Pumping Station	P2-Cal.C	20.0	20.0	14-Sep-22	08-Oct-22	-439.5	0%						
LC19506	PLC c/w cabinet Installation & Cable Termination	P2-Cal.C	20.0	20.0	20-Sep-22	14-Oct-22	-439.5	0%						
LC19506-10	Cable Termination	P2-Cal.A	7.0	7.0	15-Oct-22	21-Oct-22	-540.5	0%						
LC19508	Internal Test including cable, equipment & system functional tests	P2-Cal.A	7.0	7.0	22-Oct-22	28-Oct-22	-540.5	0%						
LC19510	T&C for MACS, ELV Installation	P2-Cal.C	15.0	15.0	29-Oct-22	15-Nov-22	-380.0	0%						
LC19550	T&C for SCADA system	P2-Cal.C	27.0	27.0	09-Nov-22	09-Dec-22	-388.0	0%						
MVAC Installation				65.0	65.0	23-Sep-22	09-Dec-22	-388.0						
LC19478-05	Ventilation Fan system in LV switch room	P2-Cal.A	16.0	16.0	23-Sep-22	08-Oct-22	-521.5	0%						
LC19478-10	internal testing	P2-Cal.A	1.0	1.0	09-Oct-22	09-Oct-22	-521.5	0%						
LC19482	T&C	P2-Cal.C	53.0	53.0	10-Oct-22	09-Dec-22	-388.0	0%						
Plumbing & Drainage Installation				80.0	86.0	13-Aug-22 A	09-Dec-22	-428.0						
LC19496	Whole Plumbing drainage system including Stormwater Pump, Screen, Penstock, Pipe Control Panel Installation	P2-Cal.A	48.0	49.0	13-Aug-22 A	15-Oct-22	-540.5	0%						
LC19498	Internal Test including cable, equipment & system functional tests	P2-Cal.A	1.0	1.0	16-Oct-22	16-Oct-22	-528.5	0%						
LC90260	T&C	P2-Cal.C	47.0	47.0	17-Oct-22	09-Dec-22	-428.0	0%						
Foam Tank & Sump Pit Room				65.0	65.0	08-Aug-22 A	12-Nov-22	-378.0						
FS Installation			P2-Cal.C	30.0	30.0	08-Aug-22 A	30-Sep-22	-445.0						
LC19540	FSD Inspection	P2-Cal.C	0.0	0.0	08-Aug-22 A	26-Aug-22	-445.0	0%						
LC19570	FSD Re-inspection	P2-Cal.C	30.0	30.0	26-Aug-22*	30-Sep-22	-445.0	0%						
Electrical Installation				31.0	31.0	22-Sep-22	29-Oct-22	-380.0						
LC19512	Cable Containment Installation	P2-Cal.A	14.0	14.0	22-Sep-22	05-Oct-22	-536.5	0%						
LC19514	Cable Installation for all System including Power, Signal cable	P2-Cal.A	10.0	10.0	06-Oct-22	15-Oct-22	-536.5	0%						
LC19516	Lighting installation	P2-Cal.A	8.0	8.0	16-Oct-22	23-Oct-22	-536.5	0%						
LC19520	Internal Test including cable, equipment & system functional tests	P2-Cal.C	1.0	1.0	24-Oct-22	24-Oct-22	-436.5	0%						
LC19522	T&C	P2-Cal.C	30.0	30.0	23-Sep-22	29-Oct-22	-380.0	0%						
MVAC Installation				56.0	56.0	06-Sep-22	12-Nov-22	-378.0						

- Actual Work
- Remaining Work
- Critical Remaining Work
- ◆ Milestone
- ◆ Last Month Milestone
- Last Month Baseline

NE/2015/02 Tseung Kwan O - Lam Tin Tunnel - Road P2 and Associated Works

3 Monthly Rolling Programme Update
(Data Date : 20 Aug 2022)
Page : 8 of 13

Date	Revision	Checked	Approved
20-Aug-22	MPU		

Activity ID	Activity Name	Calendar	Original Duration	Remaining Dur	Start	Finish	Total Float	Activity % Complete	2022				
									Aug	Sep	Oct	Nov	Dec
LC19524	Fan, Air-duct, Control Panel Installation including self T&C	P2-Cal.A	33.0	33.0	06-Sep-22	08-Oct-22	-520.5	0%					
LC19528	T&C	P2-Cal.C	30.0	30.0	10-Oct-22	12-Nov-22	-378.0	0%					
Road Lighting System		P2-Cal.C	52.0	52.0	24-Sep-22	25-Nov-22	-417.0						
LC90440	Under Ground Ducting Installation	P2-Cal.C	15.0	15.0	24-Sep-22	13-Oct-22	-504.0	0%					
LC90460	Lighting Pole Installation	P2-Cal.C	16.0	16.0	24-Oct-22	10-Nov-22	-417.0	0%					
LC90480	Cable Installation	P2-Cal.C	18.0	18.0	14-Oct-22	03-Nov-22	-417.0	0%					
LC90500	Internal Test including cable, equipment & system functional tests	P2-Cal.C	3.0	3.0	11-Nov-22	14-Nov-22	-417.0	0%					
LC90520	T&C	P2-Cal.C	29.0	29.0	24-Oct-22	25-Nov-22	-417.0	0%					
U-Trough A and B		P2-Cal.C	216.0	93.0	07-Mar-22 A	09-Dec-22	-388.0						
"U-Trough A Type 3 and U-Trough B Type 4" from S200 CH821 to P2 CH105		P2-Cal.C	140.0	63.0	20-Apr-22 A	04-Nov-22	-358.0						
Backfill works		P2-Cal.C	22.0	22.0	08-Oct-22	02-Nov-22	-356.0						
LC21190	Backfilling from +2.5mPD to +5.5mPD (15 Layers, 1D/layer), Structure S200 CH845 - CH926	P2-Cal.C	15.0	15.0	08-Oct-22	25-Oct-22	-349.0	0%					
LC21200	Backfilling from +2.5mPD to +5.5mPD (22 layers, 1D/layer), Structure S200 CH821 - CH845	P2-Cal.C	22.0	22.0	08-Oct-22	02-Nov-22	-356.0	0%					
LC25940	Backfill works from +2.5mPD to +5.5mPD (14 layers, 1D/layer), Structure S200 CH926 - CH969	P2-Cal.C	14.0	14.0	08-Oct-22	24-Oct-22	-348.0	0%					
LC26340	Backfill works from +2.5mPD to +5.5mPD (15 Layers, 1D/layer), Structure S200 CH965 - P2 CH105	P2-Cal.C	15.0	15.0	08-Oct-22	25-Oct-22	-349.0	0%					
E&M Works - Electrical Installation		P2-Cal.C	58.0	58.0	26-Aug-22	04-Nov-22	-425.0						
LC26342	Support Installation and Cable Containment Installation for Grid Beam S200 CH941 - P2 CH105	P2-Cal.C	30.0	30.0	26-Aug-22	30-Sep-22	-412.0	0%					
LC26345	Cable Installation & Lighting Installation, Small Power Installation for Grid Beam S200 CH941 - P2 CH105	P2-Cal.C	5.0	5.0	03-Oct-22	08-Oct-22	-412.0	0%					
LC26345A	Completion of Small Power and similar Installation at all areas	P2-Cal.C	0.0	0.0		04-Nov-22	-425.0	0%					
Remaning Works		P2-Cal.C	117.0	40.0	20-Apr-22 A	08-Oct-22	-352.8						
LC26400-10	Construction of insitu concrete profile barriers at S200 CH941 - CH997 (delay due to C1 share access)	P2-Cal.C	35.0	24.5	20-Apr-22 A	19-Sep-22	-337.3	30%					
LC26405	Installation of BS utilities and lightings on Grid Beams	P2-Cal.C	12.0	12.0	23-Sep-22	08-Oct-22	-438.5	0%					
LC26440	Installation of Directional Sign FADS22	P2-Cal.C	6.0	1.2	16-May-22 A	22-Aug-22	-412.7	80%					
LC26460	Construction of Steel Work ADS35 and Civil Provision of TCSS on TADS35	P2-Cal.C	6.0	6.0	20-Aug-22	26-Aug-22	-397.5	0%					
LC26470	Installation of Directional Sign ADS35	P2-Cal.C	2.0	2.0	27-Aug-22	29-Aug-22	-397.5	0%					
LC26475	BS installation on FADS35	P2-Cal.C	6.0	6.0	30-Aug-22	05-Sep-22	-397.5	0%					
Retaining Wall Type W1 S200 CH755 - CH821/ S300 CH326 - CH261		P2-Cal.C	164.0	93.0	12-Apr-22 A	09-Dec-22	-388.0						
Construction of 1st Pour Wall (team 17-22)		P2-Cal.C	110.0	38.0	27-Apr-22 A	07-Oct-22	-388.0						
LC21440-11	Construction of Retaining Wall Type W1 (S200 CH809 to CH821) (1st+2nd pours Wall Bay 5) (delay due to C1 share access)	P2-Cal.C	23.0	23.0	08-Sep-22	07-Oct-22	-388.0	0%					
LC21440-111	Construction of Retaining Wall Type W1 (S300 CH313 to CH300) (1st pour Wall Bay 7) (delay due to C1 share access)	P2-Cal.C	6.0	15.0	27-Apr-22 A	07-Sep-22	-388.0	0%					
LC21440-111A	Construction of Retaining Wall Type W1 (S300 CH313 to CH300) (2nd pour Wall Bay 7) (delay due to C1 share access)	P2-Cal.C	18.0	18.0	15-Sep-22	07-Oct-22	-388.0	0%					
Remaning Works		P2-Cal.C	120.0	93.0	12-Apr-22 A	09-Dec-22	-388.0						
LC21450	Removal of temporary site road (after finish of tentative period of shared access with C1 Contractor under PMIs)	P2-Cal.C	5.0	5.0	20-Aug-22	25-Aug-22	-381.0	0%					
LC21450-01	Rockfill and lay Type A material to drainage bedding from 2.50mPD	P2-Cal.C	10.0	10.0	26-Aug-22	06-Sep-22	-381.0	0%					
LC21450-02	Construct drainage Manholes SMH9401 to SMH9404	P2-Cal.C	15.0	15.0	07-Sep-22	24-Sep-22	-381.0	0%					
LC21450-03	Construct drainage pipes (SMH9401 to SMH9404)	P2-Cal.C	8.0	8.0	24-Sep-22	05-Oct-22	-381.0	0%					
LC21450-04	General backfill to 6.08mPD approx (4 bays x 4x1layer/d)	P2-Cal.C	10.0	10.0	22-Oct-22	02-Nov-22	-388.0	0%					
LC21460	Insitu Concrete Profile Barrier Construction	P2-Cal.C	14.0	14.0	03-Nov-22	18-Nov-22	-388.0	0%					
LC21465	Installation of Precast Concrete Profile Barriers	P2-Cal.C	10.0	10.0	03-Nov-22	14-Nov-22	-383.8	0%					

■ Actual Work ◆ Milestone
■ Remaining Work ◆ Last Month Milestone
■ Critical Remaining Work ■ Last Month Baseline

NE/2015/02 Tseung Kwan O - Lam Tin Tunnel - Road P2 and Associated Works

3 Monthly Rolling Programme Update
(Data Date : 20 Aug 2022)
Page : 9 of 13

Date	Revision	Checked	Approved
20-Aug-22	MPU		

Activity ID	Activity Name	Calendar	Original Duration	Remaining Dur	Start	Finish	Total Float	Activity % Complete	2022				
									Aug	Sep	Oct	Nov	Dec
LC21466	General backfill from drainage level at SMH9403 to 4.95mPD (2.65mPD to 4.95mPD approx) (4 Bay x 4x1layer/d)	P2-Cal.C	12.0	12.0	08-Oct-22	21-Oct-22	-388.0	0%					
LC21468	Road gullies and connection	P2-Cal.C	10.0	10.0	18-Nov-22	29-Nov-22	-383.0	0%					
LC21470	Road Furniture (S200 CH755 to CH821/S300 CH326 to CH261)	P2-Cal.C	18.0	18.0	19-Nov-22	09-Dec-22	-388.0	0%					
Providing an Alternative Access Route & Maintanining		P2-Cal.C	60.0	1.0	12-Apr-22 A	20-Aug-22	-373.0						
LC21457	Maintain C1 access via temporary site road under PMI408	P2-Cal.C	60.0	1.0	12-Apr-22 A	20-Aug-22	-373.0	98.33%					
LC21467	Maintain C1 access via temporary site road under PMI433	P2-Cal.C	60.0	1.0	09-Jun-22 A	20-Aug-22	-388.0	98.33%					
LC21477	Maintain C1 access via temporary site road under PMI449	P2-Cal.C	60.0	1.0	09-Jun-22 A	20-Aug-22	-422.0	98.33%					
"U-Trough A Type 1 & 2" from S200 CH674 - CH821, S100/CH280, S300/CH403.5 & S400/CH158.1		P2-Cal.C	216.0	92.0	07-Mar-22 A	09-Dec-22	-388.0						
Remaining Works		P2-Cal.C	216.0	92.0	07-Mar-22 A	09-Dec-22	-388.0						
LC23350-012	Drainage works (S200 CH755 - CH707) (affected by PMIs)	P2-Cal.C	22.0	12.0	20-Jun-22 A	03-Sep-22	-422.0	45.45%					
LC23350-013	Backfill from drainage level up to road formation (6.3mPD to 9.9mPD between S200 CH755 - CH707) (3 Bays x 7x1layer/d)	P2-Cal.C	21.0	21.0	05-Sep-22	29-Sep-22	-422.0	0%					
LC23350-01A	Road Works (RB, WC) (S200 CH755 - S200 CH674/S400 CH158/S100 CH280/S300 CH403)	P2-Cal.C	59.0	59.0	30-Sep-22	09-Dec-22	-388.0	0%					
LC23350-02	Road Furniture (S200 CH755 - S200 CH674/S400 CH158/S100 CH280/S300 CH403)	P2-Cal.C	32.0	32.0	03-Nov-22	09-Dec-22	-388.0	0%					
LC23355-10	Drainage works (S300 CH403 - S300 CH355 and S400 CH158 - S300 CH326) (C1 alternative access)	P2-Cal.C	26.0	13.0	07-Mar-22 A	05-Sep-22	-371.8	50%					
LC23355-20	Backfill from drainage to formation level (S300 CH403 - S300 CH355 and S400 CH158 - S300 CH326) (6 Bays x 9 x1layer/d)	P2-Cal.C	54.0	45.0	16-Aug-22 A	24-Oct-22	-371.8	16.67%					
LC23370	Installation of Directional Sign DS22	P2-Cal.C	2.0	2.0	21-Jul-22 A	24-Aug-22	-412.7	0%					
LC23410	BS installation on Direction Sign DS22 (gantry lighting)	P2-Cal.C	6.0	6.0	24-Aug-22	31-Aug-22	-412.7	0%					
LC23455	BS Road lighting ducts for C1 (S300 CH403 - S300 CH355 and S400 CH158 - S300 CH326)	P2-Cal.C	6.0	6.0	25-Oct-22	31-Oct-22	-371.8	0%					
LC23460-1	TCSS and control cabinet installation for Sign Gantry DS22 (by C4)	P2-Cal.C	20.0	20.0	31-Aug-22	24-Sep-22	-412.7	0%					
U-Trough C Structures		P2-Cal.C	232.0	79.0	14-Feb-22 A	23-Nov-22	-374.0						
"U-Trough C Type 1, 2, 3 & 4" from CT01 CH117.156 - CH366		P2-Cal.C	232.0	79.0	14-Feb-22 A	23-Nov-22	-374.0						
Footpath, Cycle Track, Road and Drainage Works CT01 CH117.156 - CH366		P2-Cal.C	232.0	79.0	14-Feb-22 A	23-Nov-22	-374.0						
LC24113-20	Backfill to formation of cycle track and footpath	P2-Cal.C	22.0	11.0	21-Apr-22 A	01-Sep-22	-411.0	50%					
LC24113-30	Cycle track - subbase and pavement	P2-Cal.C	12.0	6.0	20-May-22 A	08-Sep-22	-411.0	50%					
LC24114	Drainages and manholes between Bay 15 and Bay 21 (4 nos)	P2-Cal.C	34.0	14.0	02-May-22 A	05-Sep-22	-428.0	58.82%					
LC24115	Remaining Backfilling from drainage level to formation between Bay 1 - 21 (4.25mPD to 7.84mPD) (5 Bays x 8 x1layer/d)	P2-Cal.C	40.0	25.0	20-Jul-22 A	24-Sep-22	-428.0	37.5%					
LC24115-01	Civil Provisions for Waterproof MCCB and Public Lighting Pillar Box to Power Supply (PMI196 and 248)	P2-Cal.C	20.0	10.0	14-Feb-22 A	31-Aug-22	-424.0	50%					
LC24115-02	Installation of MCCB Board in Pillar Box (By others) (PMI196 and 248)	P2-Cal.C	10.0	10.0	01-Sep-22	13-Sep-22	-424.0	0%					
LC24115-03	TCSS cross road ductings, TCSS drawpits (PMI 248)	P2-Cal.C	10.0	10.0	14-Sep-22	24-Sep-22	-424.0	0%					
LC24115-06	BS Road lighting ducts CT01 CH117 - CH270	P2-Cal.C	7.0	7.0	17-Sep-22	24-Sep-22	-424.0	0%					
LC24115-16	Lay FS Direct Link ducts	P2-Cal.C	4.0	4.0	26-Sep-22	29-Sep-22	-428.0	0%					
LC24116	Installation of ballustrade along CT01	P2-Cal.C	24.0	24.0	26-Sep-22	25-Oct-22	-349.0	0%					
LC24120	Drainage Works at CT-01 CH117.156 - CH366	P2-Cal.C	34.0	34.0	30-Sep-22	10-Nov-22	-428.0	0%					
LC24130	Booster Pump Chamber at CT01 U-Trough Structure (PMI No. 402)	P2-Cal.C	30.0	30.0	20-Oct-22	23-Nov-22	-424.0	0%					
Associated Works - VE and PC Panels Installation		P2-Cal.C	252.2	68.2	05-Jan-22 A	11-Nov-22	-375.2						
LC25210	VE and PC Panels Installation for Internal wall of underpass structure CH105 - CH363	P2-Cal.C	42.0	29.4	08-Apr-22 A	28-Oct-22	-375.2	30%					
LC25210-00	VE Panels Installation for Internal wall of underpass structure CH105 - CH363 (Remaining high level)	P2-Cal.C	12.0	12.0	17-Aug-22 A	11-Nov-22	-375.2	0%					
LC25210-00-10	VE and PC Panels Installation for Internal wall of underpass structure CH941 - CH997	P2-Cal.C	36.0	28.8	11-Apr-22 A	23-Sep-22	-375.2	20%					
LC25210-00-20	VE and PC Panels Installation CH363 - CH387 Feature Wall at W1 and W2	P2-Cal.C	10.0	10.0	23-Sep-22	07-Oct-22	-375.2	0%					

■ Actual Work ◆ Milestone
■ Remaining Work ◆ Last Month Milestone
■ Critical Remaining Work ■ Last Month Baseline

NE/2015/02 Tseung Kwan O - Lam Tin Tunnel - Road P2 and Associated Works

3 Monthly Rolling Programme Update
(Data Date : 20 Aug 2022)
Page : 10 of 13

Date	Revision	Checked	Approved
20-Aug-22	MPU		

Activity ID	Activity Name	Calendar	Original Duration	Remaining Dur	Start	Finish	Total Float	Activity % Complete	2022				
									Aug	Sep	Oct	Nov	Dec
LC25210-01	VE and PC Panels for Internal wall of U-trough structure at P2 CH363 - 411 and SR2 CH110 - 170	P2-Cal.C	24.0	6.0	12-Aug-22 A	11-Nov-22	-375.2	75%					
LC25210-02	VE and PC Panels Installation CH941 - CH917 Feature Wall at W1 and W2	P2-Cal.C	10.0	10.0	31-Oct-22	11-Nov-22	-375.2	0%					
LC25210-04	VE Panels for Internal wall of S200 CH821 to CH941	P2-Cal.C	24.0	19.2	09-Mar-22 A	14-Sep-22	-333.0	20%					
LC25210-05	VE Panels for Internal wall of U-trough structure SR2 CH200 - 250 and P2 CH430-500 (VE and PC Panel)	P2-Cal.C	30.0	12.0	05-Jan-22 A	03-Sep-22	-333.0	60%					
Associated Works			88.8	88.8	04-Jul-22 A	05-Dec-22	-383.8						
LC25221	Completion of VE and PC Panels	P2-Cal.C	0.0	0.0		11-Nov-22	-375.2	0%					
LC25225	Drainage Cover and Road Pavement Works (P2 Reclaimed Section)	P2-Cal.C	17.8	17.8	15-Nov-22	05-Dec-22	-383.8	0%					
LC25230	Drainage Cover and Road Pavement Works (P2 Land Section)	P2-Cal.C	12.0	12.0	11-Nov-22	25-Nov-22	-375.2	0%					
LC25555-06	Installation of permanent strainers (PMI341)	P2-Cal.C	10.0	10.0	05-Sep-22	16-Sep-22	-416.5	0%					
LC25555-08	Installation of permanent check valves and pipe fittings (PMI341)	P2-Cal.C	10.0	10.0	20-Aug-22	31-Aug-22	-393.5	0%					
LC25555-15	Installation of flowmeters for water mains (PMI341A)	P2-Cal.C	10.0	10.0	17-Sep-22	28-Sep-22	-416.5	0%					
LC25555-18	final water sampling test	P2-Cal.A	7.0	7.0	29-Sep-22	05-Oct-22	-411.0	0%					
LC25600	Construction of Maintenance Access (SSK0726 and SSK0727) (R017596)	P2-Cal.C	60.0	30.0	04-Jul-22 A	11-Nov-22	-364.0	50%					
LC25600-01	Construction of Drainage for Maintenance Access (SSK0728) (R017596)	P2-Cal.C	10.0	10.0	18-Jul-22 A	11-Nov-22	-364.0	0%					
Existing Land Section			P2-Cal.C	235.0	84.0	16-Feb-22 A	29-Nov-22	-379.0					
P2 Road			P2-Cal.C	63.0	63.0	20-Jul-22 A	04-Nov-22	-370.0					
P2 CH 318 - 363			P2-Cal.C	38.0	38.0	20-Sep-22	04-Nov-22	-425.0					
E&M Works - Electrical Installation			P2-Cal.C	38.0	38.0	20-Sep-22	04-Nov-22	-425.0					
LC13476	Support Installation and Cable Containment Installation for Grid Beam S200 CH941 - P2 CH105	P2-Cal.C	10.0	10.0	20-Sep-22	30-Sep-22	-407.0	0%					
LC13478	Cable Installation & Lighting Installation, Small Power Installation for Grid Beam S200 CH941 - P2 CH105	P2-Cal.C	5.0	5.0	10-Oct-22	14-Oct-22	-412.0	0%					
LC13478A	Completion of Small Power and similar Installation at all areas	P2-Cal.C	0.0	0.0		04-Nov-22	-425.0	0%					
P2 CH 363 - 411			P2-Cal.C	63.0	63.0	20-Jul-22 A	04-Nov-22	-370.0					
Structure P2 CH 363 - 411 (U Trough B) (Team 9 & 10)			P2-Cal.C	42.0	42.0	20-Jul-22 A	11-Oct-22	-349.0					
LC14430-01	Removal of falsework for Grid Beams	P2-Cal.C	13.0	13.0	30-Jul-22 A	09-Sep-22	-418.5	0%					
LC14450	Construction of insitu Concrete Profile Barriers (NCE193 et al)	P2-Cal.C	24.0	24.0	12-Sep-22	11-Oct-22	-349.0	0%					
LC14530	Waterproofing, backfilling, construction of drainage and remove sheetpile	P2-Cal.C	30.0	30.0	20-Jul-22 A	24-Sep-22	-410.0	0%					
E&M Works - Electrical Installation			P2-Cal.C	38.0	38.0	20-Sep-22	04-Nov-22	-425.0					
LC14532	Support Installation and Cable Containment Installation for Grid Beam S200 CH941 - P2 CH105	P2-Cal.C	10.0	10.0	20-Sep-22	30-Sep-22	-402.0	0%					
LC14535	Cable Installation & Lighting Installation, Small Power Installation for Grid Beam S200 CH941 - P2 CH105	P2-Cal.C	5.0	5.0	15-Oct-22	20-Oct-22	-412.0	0%					
LC14535A	Completion of Small Power and similar Installation at all areas	P2-Cal.C	0.0	0.0		04-Nov-22	-425.0	0%					
P2 CH 411 - 500			P2-Cal.C	24.0	24.0	01-Aug-22 A	17-Sep-22	-407.5					
Structure P2 CH 411 - 500 (U Trough A)			P2-Cal.C	24.0	24.0	01-Aug-22 A	17-Sep-22	-407.5					
Wall Stem - Remaining Works, NCE			P2-Cal.C	24.0	24.0	01-Aug-22 A	17-Sep-22	-407.5					
LC15270-00	Installation of Precast Concrete Profile Barrier at Bay 1 after removal of sheet pile	P2-Cal.C	14.0	14.0	01-Aug-22 A	05-Sep-22	-407.5	0%					
LC15270-21	Construction of insitu Concrete Profile Barrier (NCE193 & NCE219) at Bay 1	P2-Cal.C	10.0	10.0	06-Sep-22	17-Sep-22	-407.5	0%					
Remaining Works			P2-Cal.C	35.0	35.0	20-Jul-22 A	30-Sep-22	-400.0					
LC20885	Install BS utilities on U-trough walls and Grid Beams	P2-Cal.C	17.0	17.0	12-Sep-22	30-Sep-22	-418.5	0%					
LC20910-10	Installation of sign face ADS22	P2-Cal.C	2.0	2.0	24-Jul-22 A	26-Aug-22	-388.7	0%					
LC20910-20	BS Installation on sign face ADS22	P2-Cal.C	6.0	6.0	31-Aug-22	07-Sep-22	-380.2	0%					

■ Actual Work ◆ Milestone
■ Remaining Work ◆ Last Month Milestone
■ Critical Remaining Work ■ Last Month Baseline

NE/2015/02 Tseung Kwan O - Lam Tin Tunnel - Road P2 and Associated Works

3 Monthly Rolling Programme Update
 (Data Date : 20 Aug 2022)
 Page : 11 of 13

Date	Revision	Checked	Approved
20-Aug-22	MPU		

Activity ID	Activity Name	Calendar	Original Duration	Remaining Dur	Start	Finish	Total Float	Activity % Complete	2022				
									Aug	Sep	Oct	Nov	Dec
LC20920	Installation of FVMS gantry at CH400	P2-Cal.C	6.0	6.0	20-Jul-22 A	26-Aug-22	-397.5	0%	Installation of FVMS gantry at CH400				
LC20930	Construction of Civil Provision of Controller Cabinet and Earthing Provisions	P2-Cal.C	14.0	14.0	20-Jul-22 A	05-Sep-22	-397.5	0%	Construction of Civil Provision of Controller Cabinet and Earthing Provisions				
SR2		P2-Cal.C	30.0	55.0	20-Jul-22 A	26-Oct-22	-362.0						
SR2 CH110 - 170		P2-Cal.C	20.0	20.0	20-Jul-22 A	13-Sep-22	-344.0						
Structure SR2, NCE		P2-Cal.C	20.0	20.0	20-Aug-22	13-Sep-22	-344.0						
LC16490	Construction of insitu Concrete Profile Barrier for utility trough (3 moulds) (NCE193 & NCE219)	P2-Cal.C	20.0	20.0	20-Aug-22	13-Sep-22	-344.0	0%	Construction of insitu Concrete Profile Barrier for utility trough (3 moulds) (NCE193 & NCE219)				
Related to section 5 of the Works - Landscaping Works		P2-Cal.C	15.0	15.0	20-Jul-22 A	06-Sep-22	-370.0						
LC16530	Backfilling to Formation Level and Removal of Sheet Piles	P2-Cal.C	15.0	15.0	20-Jul-22 A	06-Sep-22	-370.0	0%	Backfilling to Formation Level and Removal of Sheet Piles				
SR2 CH170 - 250		P2-Cal.C	18.0	35.0	03-Aug-22 A	26-Oct-22	-362.0						
LC30870	Install BS Lighting and utilities on U-trough walls	P2-Cal.C	15.0	15.0	03-Aug-22 A	26-Oct-22	-438.5	0%	Install BS Lighting and utilities on U-trough walls				
Structure SR2, NCE		P2-Cal.C	10.0	10.0	14-Sep-22	24-Sep-22	-337.0						
LC90670	Construction of insitu Concrete Profile Barrier (CH170-CH180) (2 moulds) (NCE193 & NCE219)	P2-Cal.C	10.0	10.0	14-Sep-22	24-Sep-22	-337.0	0%	Construction of insitu Concrete Profile Barrier (CH170-CH180) (2 moulds) (NCE193 & NCE219)				
Portion IV & VII		P2-Cal.C	66.0	66.0	26-Aug-22	14-Nov-22	-366.0						
Construction of DN2100 stormwater at Portion IV & VII		P2-Cal.C	66.0	66.0	26-Aug-22	14-Nov-22	-366.0						
Drainage works, after FSD		P2-Cal.C	66.0	66.0	26-Aug-22	14-Nov-22	-366.0						
SMH9108-SMH9108A		P2-Cal.C	66.0	66.0	26-Aug-22	14-Nov-22	-366.0						
LC17718	Installation of sheetpile	P2-Cal.C	10.0	10.0	26-Aug-22	06-Sep-22	-366.0	0%	Installation of sheetpile				
LC17719	Trench Excavation and Strut Installation for Construction of Dia. 2100 Drain Pipe	P2-Cal.C	14.0	14.0	07-Sep-22	23-Sep-22	-366.0	0%	Trench Excavation and Strut Installation for Construction of Dia. 2100 Drain Pipe				
LC90622	Bedding And Inspection	P2-Cal.C	10.0	10.0	24-Sep-22	07-Oct-22	-366.0	0%	Bedding And Inspection				
LC90625	Pipe Laying (SMH9108A)	P2-Cal.C	16.0	16.0	08-Oct-22	26-Oct-22	-365.0	0%	Pipe Laying (SMH9108A)				
LC90626	Inspection & Backfill	P2-Cal.C	15.0	15.0	28-Oct-22	14-Nov-22	-366.0	0%	Inspection & Backfill				
Related to section 5 of the Works - Landscaping Works		P2-Cal.C	235.0	84.0	16-Feb-22 A	29-Nov-22	-419.0						
LC17728	Cycle Track and Footpath Paving	P2-Cal.C	35.0	10.5	16-Feb-22 A	01-Sep-22	-375.5	70%	Cycle Track and Footpath Paving				
LC17730	Planter Works	P2-Cal.C	25.0	25.0	01-Nov-22	29-Nov-22	-419.0	0%	Planter Works				
LC17732	Road Marking, Lighting and Signages	P2-Cal.C	20.0	20.0	01-Sep-22	26-Sep-22	-365.5	0%	Road Marking, Lighting and Signages				
LC17734	Tree and Shrub Planting	P2-Cal.C	30.0	30.0	01-Sep-22	10-Oct-22	-375.5	0%	Tree and Shrub Planting				
Section 4 of the Works - Preservation and Protection of Existing Trees		P2-Cal.A	1563.0	111.0	12-Jan-17 A	09-Dec-22	-519.0						
LC25260	Preservation and Protection of Existing Trees	P2-Cal.A	1451.0	110.0	12-Jan-17 A	09-Dec-22	-519.0	92.42%	Preservation and Protection of Existing Trees				
LC25280	Nursery Transplanted Trees at the Contractor's holding nursery	P2-Cal.A	1177.0	111.0	02-Feb-18 A	09-Dec-22	-519.0	90.57%	Nursery Transplanted Trees at the Contractor's holding nursery				
Section 5 of the Works - Landscaping Works		P2-Cal.C	101.0	93.0	25-Jul-22 A	09-Dec-22	311.0						
Landscape Hardwork		P2-Cal.C	93.0	93.0	09-Aug-22 A	09-Dec-22	311.0						
Underpass P2 CH 105 - 318		P2-Cal.C	61.0	61.0	24-Sep-22	06-Dec-22	314.0						
LC26010	Excavatin for Footpath & Backfill for Formation level	P2-Cal.C	20.0	20.0	08-Oct-22	31-Oct-22	-501.0	0%	Excavatin for Footpath & Backfill for Formation level				
LC26020	subbase	P2-Cal.C	12.0	12.0	20-Oct-22	02-Nov-22	-479.0	0%	subbase				
LC26030	Kerb Installation	P2-Cal.C	5.0	5.0	28-Oct-22	02-Nov-22	-479.0	0%	Kerb Installation				
LC26050	Planter Walls and u-channels	P2-Cal.C	20.0	20.0	12-Nov-22	05-Dec-22	-484.0	0%	Planter Walls and u-channels				
LC26070	Construction of footpath for Landscape Works	P2-Cal.C	15.0	15.0	28-Oct-22	14-Nov-22	-479.0	0%	Construction of footpath for Landscape Works				
LC26110	Installation of ballustrade & Type 2 Railing	P2-Cal.C	24.0	24.0	09-Nov-22	06-Dec-22	-479.0	0%	Installation of ballustrade & Type 2 Railing				
General & Irrigation pipe		P2-Cal.C	35.0	35.0	24-Sep-22	05-Nov-22	-517.0						

- Actual Work
- Remaining Work
- Critical Remaining Work
- ◆ Milestone
- ◆ Last Month Milestone
- Last Month Baseline

NE/2015/02 Tseung Kwan O - Lam Tin Tunnel - Road P2 and Associated Works

3 Monthly Rolling Programme Update
(Data Date : 20 Aug 2022)
Page : 12 of 13

Date	Revision	Checked	Approved
20-Aug-22	MPU		

Activity ID	Activity Name	Calendar	Original Duration	Remaining Dur	Start	Finish	Total Float	Activity % Complete	2022					
									Aug	Sep	Oct	Nov	Dec	
LC28740	General fill (about 1.5m) above underpass before laying of irrigation pipe	P2-Cal.C	20.0	20.0	24-Sep-22	19-Oct-22	-517.0	0%						
LC28760	Laying of irrigation pipe above underpass	P2-Cal.C	15.0	15.0	20-Oct-22	05-Nov-22	-517.0	0%						
Portion V - EVA		P2-Cal.C	44.0	44.0	03-Oct-22	23-Nov-22	325.0							
LC18455-15-1	Portion V - EVA subbase and concrete paving, after FSD	P2-Cal.C	10.0	10.0	03-Oct-22	14-Oct-22	348.0	0%						
LC18462-01-1	Construction of EVA, after FSD	P2-Cal.C	11.0	11.0	21-Oct-22	02-Nov-22	343.0	0%						
LC25810	Portion V - Backfill to formation of EVA adjacent to plant room at Portion V (+3.5 to 6.8mPD, after FSD)	P2-Cal.C	15.0	15.0	03-Oct-22	20-Oct-22	-445.0	0%						
LC25830	General fill (about 1m) under EVA after FSI	P2-Cal.C	15.0	15.0	07-Nov-22	23-Nov-22	-517.0	0%						
Chain Link Fence next to Plant Rooms		P2-Cal.C	5.0	10.0	09-Aug-22 A	31-Aug-22	394.0							
LC25710	Procurement of Chain Link Fence & Emergency Crash Gates	P2-Cal.C	5.0	10.0	09-Aug-22 A	31-Aug-22	394.0	0%						
Landscape Hardwork Summary		P2-Cal.C	80.0	80.0	05-Sep-22	09-Dec-22	-424.0							
LC18462-00	Construction of footpath	P2-Cal.C	21.0	21.0	16-Nov-22	09-Dec-22	-428.0	0%						
LC24120-5	Construction of footpath at CT-01 CH117.156 - CH366	P2-Cal.C	28.0	28.0	03-Nov-22	05-Dec-22	-420.0	0%						
LC25460	Landscape Hardworks for P2 Underpass Top Slab	P2-Cal.C	41.0	41.0	24-Oct-22	09-Dec-22	-517.0	0%						
LC25480	Landscape Hardworks for U-Trough C	P2-Cal.C	70.0	70.0	05-Sep-22	28-Nov-22	-428.0	0%						
LC25500	Landscape Hardworks for U-Trough A and B	P2-Cal.C	70.0	70.0	12-Sep-22	03-Dec-22	-428.0	0%						
LC25520	Landscape Hardworks (Remaining Area)	P2-Cal.C	54.0	54.0	08-Oct-22	09-Dec-22	-446.0	0%						
Landscape Softwork		P2-Cal.C	101.0	93.0	25-Jul-22 A	09-Dec-22	-428.0							
LC25360	Landscape Softworks for P2 Underpass	P2-Cal.C	46.6	46.6	17-Oct-22	09-Dec-22	-427.6	0%						
LC25380	Landscape Softworks for U-Trough C	P2-Cal.C	74.0	74.0	13-Sep-22	09-Dec-22	-428.0	0%						
LC25400	Landscape Softworks for U-Trough A and B	P2-Cal.C	60.0	60.0	29-Sep-22	09-Dec-22	-428.0	0%						
LC25420	Landscape Softworks (Remaining Area)	P2-Cal.C	34.0	34.0	01-Nov-22	09-Dec-22	-428.0	0%						
LC25440	Installation of Water Points for Landscape Works	P2-Cal.C	101.0	89.0	25-Jul-22 A	09-Dec-22	-428.0	11.88%						
Arrangement of Landscaped Deck		P2-Cal.C	88.0	88.0	18-Aug-22 A	03-Dec-22	-458.0							
LC25560	Construction Detail Review for PMI 472	P2-Cal.C	10.0	8.0	18-Aug-22 A	29-Aug-22	-517.0	20%						
LC25570	Procurement of Short Grass for Temporary Artificial Lawn	P2-Cal.C	27.0	27.0	30-Aug-22	30-Sep-22	-517.0	0%						
LC25580	Delivery of Short Grass for Temporary Artificial Lawn	P2-Cal.C	15.0	15.0	03-Oct-22	20-Oct-22	-517.0	0%						
LC90690	Installation of Short Grass for Temporary Artificial Lawn	P2-Cal.C	24.0	24.0	21-Oct-22	17-Nov-22	-517.0	0%						
LC90700	Ground Works for Landscape Works (Part)	P2-Cal.C	12.0	12.0	24-Oct-22	05-Nov-22	-517.0	0%						
LC90770	Landscape Softworks (Remaining Tree & Shrub Planting)	P2-Cal.C	24.0	24.0	07-Nov-22	03-Dec-22	-458.0	0%						

- Actual Work
- Remaining Work
- Critical Remaining Work
- ◆ Milestone
- ◆ Last Month Milestone
- Last Month Baseline

NE/2015/02 Tseung Kwan O - Lam Tin Tunnel - Road P2 and Associated Works

3 Monthly Rolling Programme Update
(Data Date : 20 Aug 2022)
Page : 13 of 13

Date	Revision	Checked	Approved
20-Aug-22	MPU		

High Level 3 Months Look Ahead Programme			
Activities	November -22	December -22	January -22
Trial pit			
Underground utilities detection			
Temporary traffic arrangement Setup			
Road construction			
Asphalt Paving			
Pier, Staircase and lift shaft construction			
Bridge Construction			

Activity ID	Activity Name	Planned Duration	Remaining Duration	Schedule % Complete	Start	Finish	Total Float	Classic Schedule Layout														
								Qtr 2, 2022	Qtr 3, 2022	Qtr 4, 2022	Qtr 1, 2023	Qtr 2, 2023	Qtr 3, 2023									
								May	Jun	Jul	Aug	Sep	Oct	Nov	Dec	Jan	Feb	Mar	Apr	May	Jun	Jul
DWP8630	Comment on SCT Procedure / Meeting With Engineer	28	28	0%	28-Nov-22	25-Dec-22	-544															
NE/2017/06-2.DS.SCT.11 Operation Facilities																						
DWP8660	Preparation & Submission of Operation Facilities SCT Procedure	28	0	100%	01-Sep-22 A	28-Sep-22 A																
DWP8670	Comment on SCT Procedure / Meeting With Engineer	28	0	100%	29-Sep-22 A	26-Oct-22 A																
NE/2017/06-2.DS.SCT.12 Power Distribution System																						
DWP8730	Approval of SCT Procedure	28	28	0%	14-Nov-22	11-Dec-22	-607															
NE/2017/06-2.DS.SCT.13 Speed Enforcement System																						
DWP8760	Resubmission of SCT Procedure	14	14	0%	28-Nov-22	11-Dec-22	-556															
NE/2017/06-2.DS.SCT.14 Optical Fibre system																						
NE/2017/06-2.DS.SAT Preparation / Submission of SAT Procedures																						
NE/2017/06-2.DS.SAT.1 Central System																						
NE/2017/06-2.DS.SAT.2 Traffic control Devices																						
DWP3150	Preparation & Submission of Traffic Control System SAT Procedure	28	0	100%	29-Sep-22 A	26-Oct-22 A																
NE/2017/06-2.DS.SAT.3 Communication System																						
DWP3190	Preparation & Submission of Communication System SAT Procedure	28	0	100%	01-Sep-22 A	28-Sep-22 A																
DWP3200	Comment on SAT Procedure / Meeting With Engineer	28	28	100%	29-Sep-22 A	27-Nov-22	-516															
NE/2017/06-2.DS.SAT.4 CCTV System																						
NE/2017/06-2.DS.SAT.5 Building PABX System																						
DWP3280	Comment on SAT Procedure / Meeting With Engineer	28	0	100%	08-Sep-22 A	22-Sep-22 A																
DWP3290	Resubmission of SAT Procedure	14	14	100%	23-Sep-22 A	11-Dec-22	-502															
NE/2017/06-2.DS.SAT.6 Emergency Telephone System																						
DWP3320	Comment on SAT Procedure / Meeting With Engineer	14	0	100%	10-Sep-22 A	22-Sep-22 A																
DWP3330	Resubmission of SAT Procedure	14	14	100%	23-Sep-22 A	11-Dec-22	-502															
NE/2017/06-2.DS.SAT.7 Public Address System																						
NE/2017/06-2.DS.SAT.8 Radio System																						
DWP3390	Preparation & Submission of Radio System SAT Procedure	28	0	100%	01-Sep-22 A	28-Sep-22 A																
DWP3400	Comment on SAT Procedure / Meeting With Engineer	28	28	0%	31-Oct-22	27-Nov-22	-479															
NE/2017/06-2.DS.SAT.9 Detection System																						
NE/2017/06-2.DS.SAT.10 Manual fallback System																						
NE/2017/06-2.DS.SAT.11 Operation Facilities																						
NE/2017/06-2.DS.SAT.12 Power Distribution System																						
NE/2017/06-2.DS.SAT.13 Speed Enforcement System																						
NE/2017/06-2.DS.SAT.14 Optical Fibre system																						
DWP3630	Preparation & Submission of Optical Fibre System SAT Procedure	28	28	0%	31-Oct-22	27-Nov-22	-558															
DWP3640	Comment on SAT Procedure / Meeting With Engineer	28	28	0%	28-Nov-22	25-Dec-22	-558															
NE/2017/06-2.EMT Equipment Manufacturing and FAT Stage for TKO-LTT TCSS																						
NE/2017/06-2.CST Construction Stage for TKO-LTT TCSS																						
NE/2017/06-2.CST.S1A1B Works For Section 1A and Section 1B																						
NE/2017/06-2.CST.S1A1B.1A Stage 1A Works (ADB within Portion 1A)																						
NE/2017/06-2.CST.S1A1B.1A.3 Administration Building																						
NE/2017/06-2.CST.S1A1B.1A.1 Site Commissioning Test of Fibre Cable																						
DWP4170	Fibre Cable Test (End to End)	14	14	0%	31-Oct-22	13-Nov-22	-474															
NE/2017/06-2.CST.S1A1B.1A.2 Sub-system Site Commissioning Test																						
DWP4280	SCT for Power Distribution Equipment	7	7	0%	31-Oct-22	06-Nov-22	-496															
DWP4290	SCT for Comms, Equipment	6	6	0%	31-Oct-22	05-Nov-22	-495															
DWP4300	SCT for PABX Equipment	6	6	0%	31-Oct-22	05-Nov-22	-495															
DWP4310	SCT for PA Equipment	7	7	0%	31-Oct-22	06-Nov-22	-496															
DWP4320	SCT for ET Equipment	6	6	0%	31-Oct-22	05-Nov-22	-495															
DWP4330	SCT for Radio Equipment	7	7	0%	31-Oct-22	06-Nov-22	-496															
DWP4340	SCT for Operation Facilities Equipment	7	7	0%	31-Oct-22	06-Nov-22	-496															
DWP4350	SCT for Manual Fallback Control Equipment	7	7	0%	31-Oct-22	06-Nov-22	-496															
NE/2017/06-2.CST.S1A1B.1B Stage 1B Works (Tunnel, Underpass and Open Roads within Portion 1B)																						
NE/2017/06-2.CST.S1A1B.1B.1 Installation of Cable Containment																						
NE/2017/06-2.CST.S1A1B.1B.2 Laying Cables																						
NE/2017/06-2.CST.S1A1B.1B.3 Installation of Traffic Control Field Equipment																						
DWP4520	VSLs on Gantry	14	14	100%	06-Oct-22 A	13-Nov-22	-539															
DWP4530	Roadside VMS	14	14	100%	15-Oct-22 A	27-Nov-22	-539															
DWP4540	Traffic Light Signal	14	14	14.29%	29-Oct-22 A	11-Dec-22	-539															
DWP4550	PVMS	14	14	100%	01-Oct-22 A	13-Nov-22	-553															
DWP4560	Tunnel Closed Sign	14	14	100%	15-Oct-22 A	27-Nov-22	-553															
DWP4570	Turn-on Radio Sign	14	14	14.29%	29-Oct-22 A	11-Dec-22	-553															
DWP4580	Manual Barrier	14	14	100%	13-Oct-22 A	25-Dec-22	-553															
NE/2017/06-2.CST.S1A1B.1B.3.2 FVMS-FVMS/101/A																						
DWP44	Assembly of FVMS at nearby area	2	0	100%	01-Oct-22 A	03-Oct-22 A																
DWP44	Erect the FVMS on Gantry	1	1	100%	03-Oct-22 A	01-Nov-22	-499															
NE/2017/06-2.CST.S1A1B.1B.3.1 FVMS-FVMS/102/A																						
DWP44	Assembly of FVMS at Nearby Area	2	0	100%	04-Oct-22 A	06-Oct-22 A																
DWP44	Erect the FVMS on Gantry	1	1	100%	06-Oct-22 A	02-Nov-22	-499															
NE/2017/06-2.CST.S1A1B.1B.4 Installation of Leaky Cable and Radio Equipment																						
NE/2017/06-2.CST.S1A1B.1B.5 Installation of CCTV																						
DWP4600	Erect CCTV Highmasts	14	0	100%	08-Sep-22 A	13-Sep-22 A																
NE/2017/06-2.CST.S1A1B.1B.6 Installation of Vehicle Detectors																						
DWP4650	Erect Poles for OHVD	7	4	100%	01-Oct-22 A	03-Nov-22	-508															
DWP4660	OHVD	7	7	0%	03-Nov-22	10-Nov-22	-508															
NE/2017/06-2.CST.S1A1B.1B.7 Installation of ET Equipment inside Tunnel																						
NE/2017/06-2.CST.S1A1B.1B.8 Installation of PA Equipment																						
DWP7790	Installation of PA Equipment	14	4	100%	06-Oct-22 A	05-Nov-22	-503															
NE/2017/06-2.CST.S1A1B.1B.9 Installation of Enforcement Equipment																						
DWP4665	Installation of Enforcement Equipment	5	2	100%	01-Sep-22 A	01-Nov-22	-503															
DWP4670	SEC inside Tunnel	7	2	100%	01-Sep-22 A	02-Nov-22	-499															


Actual Level of Effort Remaining Work
 Actual Work Critical Remaining Work

Activity ID	Activity Name	Planned Duration	Remaining Duration	Schedule % Complete	Start	Finish	Total Float	Classic Schedule Layout														
								Qtr 2, 2022			Qtr 3, 2022			Qtr 4, 2022			Qtr 1, 2023			Qtr 2, 2023		
								May	Jun	Jul	Aug	Sep	Oct	Nov	Dec	Jan	Feb	Mar	Apr	May	Jun	Jul
DWP5750	SCT for Power Distribution Equipment	3	3	0%	08-Nov-22	11-Nov-22	-502															
DWP5760	SCT for FVMS, MLCS, VMS and TCS	3	3	0%	17-Nov-22	20-Nov-22	-510															
DWP5770	SCT for CCTV	3	3	0%	17-Nov-22	20-Nov-22	-510															
DWP5780	SCT for VD	3	3	0%	17-Nov-22	20-Nov-22	-510															
DWP5840	SCT for OHVD	3	3	0%	17-Nov-22	20-Nov-22	-510															
DWP5850	Fibre Cable Test (End to End)	14	14	0%	26-Nov-22	10-Dec-22	-531															
NE/2017/06-2.CST.S1A1B.2B	Stage 2B Works (Within Portion 2B)	53	28	0%	01-Oct-22 A	02-Dec-22	511															
DWP5270	Handover of Holding-down Bolts for Pole Foundation to Civil	1	1	0%	31-Oct-22	01-Nov-22	628															
NE/2017/06-2.CST.S1A1B.2B.1	Laying Cables (Fibre, Signal and Power)	21	21	0%	01-Oct-22 A	23-Nov-22	519															
DWP2315	Laying Cables (Fibre, Signal and Power)	24	9	100%	01-Oct-22 A	09-Nov-22	620															
NE/2017/06-2.CST.S1A1B.2B.1.1	Installation of Cable Containment	8	8	0%	01-Oct-22 A	07-Nov-22	-523															
DWP5270	Cable Containment on Gantry	8	8	100%	01-Oct-22 A	07-Nov-22	-523															
NE/2017/06-2.CST.S1A1B.2B.1.2	Laying Cables	14	14	0%	08-Oct-22 A	23-Nov-22	-441															
DWP5270	Fibre, Signal and Power Cables along Roadside	14	14	100%	08-Oct-22 A	23-Nov-22	-441															
NE/2017/06-2.CST.S1A1B.2B.2	Installation of Leaky Cable and Radio Equipment	0	0	0%			0															
NE/2017/06-2.CST.S1A1B.2B.3	Installation of CCTV	14	7	0%	01-Oct-22 A	06-Nov-22	-500															
DWP5330	Assembly and Erect CCTV Highmast for CCTV-TV/145/C	7	0	100%	01-Oct-22 A	07-Oct-22 A																
DWP5340	CCTV-TV /145/C	7	7	100%	08-Oct-22 A	06-Nov-22	-500															
NE/2017/06-2.CST.S1A1B.2B.4	Installation of Vehicle Detectors	7	5	0%	01-Oct-22 A	04-Nov-22	-509															
DWP5360	VD Detector	7	5	100%	01-Oct-22 A	04-Nov-22	-509															
NE/2017/06-2.CST.S1A1B.2B.5	Installation of Control Cabinet	0	0	0%			0															
NE/2017/06-2.CST.S1A1B.2B.6	Local Cables Installation, Testing and Termination	0	0	0%			0															
NE/2017/06-2.CST.S1A1B.2B.7	Site Commissioning Test of TCD and Fibre Cable	28	28	0%	04-Nov-22	02-Dec-22	-522															
DWP5390	SCT for Power Distribution Equipment	3	3	0%	29-Nov-22	02-Dec-22	-522															
DWP5400	SCT for Radio	10	10	0%	14-Nov-22	23-Nov-22	-514															
DWP5410	SCT for CCTV	3	3	0%	29-Nov-22	02-Dec-22	-522															
DWP5420	SCT for VD	14	14	0%	04-Nov-22	18-Nov-22	-509															
DWP5430	Fibre Cable Test (End to End)	3	3	0%	29-Nov-22	02-Dec-22	-522															
NE/2017/06-2.CST.S1A1B.3	Stage 3 Works (Within Portion 3A)	80	32	0%	05-Sep-22 A	07-Dec-22	508															
DWP5440	Handover of Holding-down Bolts for Pole Foundation to Civil	1	1	0%	31-Oct-22	01-Nov-22	628															
NE/2017/06-2.CST.S1A1B.3.1	Laying Cables (fibre, signal and power)	0	0	0%			0															
NE/2017/06-2.CST.S1A1B.3.2	Installation of Traffic Control Field Equipment	0	0	0%			0															
NE/2017/06-2.CST.S1A1B.3.3	Installation of CCTV	5	0	0%	05-Sep-22 A	10-Sep-22 A																
DWP6030	CCTV-TV /246/C	5	0	100%	05-Sep-22 A	10-Sep-22 A																
NE/2017/06-2.CST.S1A1B.3.5	Installation of Control Cabinet	0	0	0%			0															
NE/2017/06-2.CST.S1A1B.3.6	Local Cables Installation, Testing and Termination	42	21	0%	10-Oct-22 A	30-Nov-22	-527															
DWP5515	Local Cables Installation, Testing and Termination	14	10	100%	10-Oct-22 A	18-Nov-22	-527															
DWP5520	Cables Installation, Testing and Termination at TCSS Cabinet	14	11	78.66%	19-Oct-22 A	30-Nov-22	-527															
DWP5530	Fibre Cable Termination	7	7	0%	14-Nov-22	20-Nov-22	-525															
NE/2017/06-2.CST.S1A1B.3.7	Site Commissioning Test of TCD and Fibre Cable	16	16	0%	21-Nov-22	07-Dec-22	-527															
DWP5540	SCT for Power Distribution Equipment	7	7	0%	30-Nov-22	07-Dec-22	-527															
DWP5550	SCT for TCS and JTI	3	3	0%	30-Nov-22	03-Dec-22	-523															
DWP5560	SCT for CCTV	7	7	0%	30-Nov-22	07-Dec-22	-527															
DWP5570	Fibre Cable Test (End to End)	14	14	0%	21-Nov-22	04-Dec-22	-525															
NE/2017/06-2.CST.S1A1B.4A	Stage 4A Works (Bridges within Portion 4A)	55	30	0%	01-Oct-22 A	05-Dec-22	510															
DWP5970	Handover of Holding-down Bolts for Pole Foundation to Civil	1	1	0%	31-Oct-22	01-Nov-22	628															
NE/2017/06-2.CST.S1A1B.4A.1	Laying Cables (fibre, signal and power)	0	0	0%			0															
NE/2017/06-2.CST.S1A1B.4A.2	Installation of Traffic Control Field Equipment	5	5	0%	02-Oct-22 A	06-Nov-22	-500															
DWP5665	Roadside VMS	5	5	100%	02-Oct-22 A	06-Nov-22	-500															
NE/2017/06-2.CST.S1A1B.4A.3	Installation of CCTV	59	29	0%	01-Oct-22 A	28-Nov-22	-522															
DWP6040	Assembly and erect CCTV Highmast for CCTV-TV/201/A	7	0	100%	01-Oct-22 A	31-Oct-22	-522															
DWP6050	CCTV-TV /201/A	5	5	0%	31-Oct-22	04-Nov-22	-522															
DWP6060	Assembly and erect CCTV Highmast for CCTV-TV/202/A	7	7	0%	05-Nov-22	11-Nov-22	-522															
DWP6070	CCTV-TV /202/A	5	5	0%	12-Nov-22	16-Nov-22	-522															
DWP6080	Assembly and erect CCTV Highmast for CCTV-TV/245/C	7	7	0%	17-Nov-22	23-Nov-22	-522															
DWP6090	CCTV-TV /245/C	5	5	0%	24-Nov-22	28-Nov-22	-522															
NE/2017/06-2.CST.S1A1B.4A.4	Installation of Vehicle Detectors	14	14	0%	31-Oct-22	13-Nov-22	-507															
DWP6100	Erect VD Pole for VD/202/A	7	7	0%	31-Oct-22	06-Nov-22	-507															
DWP6110	VD/202/A	7	7	0%	07-Nov-22	13-Nov-22	-507															
NE/2017/06-2.CST.S1A1B.4A.5	Installation of Control Cabinet	0	0	0%			0															
NE/2017/06-2.CST.S1A1B.4A.6	Local Cables Installation, Testing and Termination	0	0	0%			0															
NE/2017/06-2.CST.S1A1B.4A.7	Site Commissioning Test of TCD and Fibre Cable	10	10	0%	25-Nov-22	05-Dec-22	-525															
DWP5620	SCT for Power Distribution Equipment	4	4	0%	26-Nov-22	30-Nov-22	-521															
DWP5625	SCT for VLS and VMS	3	3	0%	26-Nov-22	29-Nov-22	-520															
DWP5640	SCT for CCTV	3	3	0%	29-Nov-22	01-Dec-22	-522															
DWP5645	SCT for VD	3	3	0%	26-Nov-22	29-Nov-22	-520															
DWP5650	Fibre Cable Test (End to End)	10	10	0%	25-Nov-22	05-Dec-22	-525															
NE/2017/06-2.CST.S1A1B.4B	Stage 4B Works (Bridges within Portion 4B)	47	17	0%	01-Oct-22 A	16-Nov-22	612															
DWP6220	Handover of Holding-down Bolts for Pole Foundation to Civil	3	3	0%	31-Oct-22	02-Nov-22	626															
NE/2017/06-2.CST.S1A1B.4B.1	Installation of Vehicle Detectors	10	10	0%	31-Oct-22	09-Nov-22	-507															
DWP6200	Erect VD Pole for VD/105/A	3	3	0%	31-Oct-22	02-Nov-22	-507															
DWP6210	VD/105/A	7	7	0%	03-Nov-22	09-Nov-22	-507															
NE/2017/06-2.CST.S1A1B.4B.1	Installation of Control Cabinet	1	1	0%	01-Oct-22 A	01-Nov-22	-505															
DWP7870	Installation of Control Cabinet	1	1	100%	01-Oct-22 A	01-Nov-22	-505															
NE/2017/06-2.CST.S1A1B.4B.6	Local Cables Installation, Testing and Termination	40	12	0%	04-Oct-22 A	12-Nov-22	-507															
DWP6145	Local Cables Installation (fibre, signal and power) along Roadside	3	3	100%	04-Oct-22 A	06-Nov-22	-504															
DWP6150	Cables Installation, Testing and Termination at TCSS Cabinet	3	3	0%	10-Nov-22	12-Nov-22	-507															
DWP6160	Fibre Cable Termination	7	7	0%	01-Nov-22	08-Nov-22	-505															
NE/2017/06-2.CST.S1A1B.4B.7	Site Commissioning Test of TCD and Fibre Cable	9	9	0%	08-Nov-22	16-Nov-22	-507															
DWP6170	SCT for Power Distribution Equipment	3	3	0%	13-Nov-22	15-Nov-22	-506															

Activity ID	Activity Name	Planned Duration	Remaining Duration	Schedule % Complete	Start	Finish	Total Float	Classic Schedule Layout															
								Qtr 2, 2022	Qtr 3, 2022			Qtr 4, 2022		Qtr 1, 2023			Qtr 2, 2023		Qtr 3, 2023				
								May	Jun	Jul	Aug	Sep	Oct	Nov	Dec	Jan	Feb	Mar	Apr	May	Jun	Jul	
DWP6180	SCT for VD	4	4	0%	13-Nov-22	16-Nov-22	-507																
DWP6190	Fibre Cable Test (End to End)	7	7	0%	08-Nov-22	15-Nov-22	-505																
NE/2017/06-2.SATT SAT for TKO-LTT TCSS																							
NE/2017/06-2.OPTT Operability Period Test for the TKO-LTT TCSS																							
NE/2017/06-2.DLPT DLP for the TKO-LTT TCSS																							
NE/2017/06-2.DOC1 Documentation Submission for TKO-LTT TCSS																							
DWP10780	System Description	6	6	0%	31-Oct-22	05-Nov-22	623																
DWP10800	System Administration Manual	11	11	0%	31-Oct-22	11-Nov-22	618																
DWP10820	Equipment Maintenance Manual	45	45	0%	31-Oct-22	14-Dec-22	584																
NE/2017/06-2.TRT Training for TKO-LTT TCSS																							
NE/2017/06-2.EMC Equipment Manufacturing and Delivery for CBL TCSS																							
NE/2017/06-2.EMC.1 Sub-systems Equipment Manufacturing And Delivery																							
NE/2017/06-2.EMC.2 Assembly of Equipment in Control Cabinet																							
DWP6620	Assembly of Equipment in Control Cabinet	34	0	100%	14-Sep-22 A	18-Oct-22 A																	
NE/2017/06-2.CSC1 Construction Stage for CBL TCSS																							
NE/2017/06-2.CSC1.S2A2B Works for Section 2A and Section 2B																							
NE/2017/06-2.CSC1.S2A2B.5A Stage 5 Works (Within Portion 5A)																							
DWP6630	Handover of Holding-down Bolts for Pole Foundation to Civil	1	1	0%	31-Oct-22	01-Nov-22	628																
DWP6660	Rectification of Civil provisions Defects by others	16	5	100%	06-Oct-22 A	04-Nov-22	-113																
NE/2017/06-2.CSC1.S2A2B.5A.1 Laying Cables (fibre, signal and power)																							
DWP6700	Laying Cables on Gantries	8	8	100%	03-Oct-22 A	12-Nov-22	-102																
DWP6710	Fibre, Signal and Power Cables along Roadside	16	16	100%	01-Oct-22 A	20-Nov-22	-113																
NE/2017/06-2.CSC1.S2A2B.5A.2 Installation of Traffic Control Field Equipment																							
DWP6720	MLCS	8	8	100%	01-Oct-22 A	12-Nov-22	-86																
DWP6730	Roadside VMS	8	8	100%	01-Oct-22 A	12-Nov-22	-86																
NE/2017/06-2.CSC1.S2A2B.5A.2.1 FVMS - FVMS/141/C																							
DWP66	Assembly of FVMS at nearby Area	2	0	100%	01-Oct-22 A	03-Oct-22 A																	
DWP66	Erect the FVMS on Gantry	1	1	100%	03-Oct-22 A	05-Nov-22	-80																
NE/2017/06-2.CSC1.S2A2B.5A.3 Installation of CCTV																							
DWP6740	Assembly and Erect CCTV Highmast for CCTV-TV/144/C	8	5	100%	05-Oct-22 A	09-Nov-22	-91																
DWP6750	CCTV-TV/144/C	8	8	0%	09-Nov-22	17-Nov-22	-91																
NE/2017/06-2.CSC1.S2A2B.5A.4 Installation of Control Cabinet																							
NE/2017/06-2.CSC1.S2A2B.5A.5 Local Cables Installation, Testing and Termination																							
DWP6770	Cables Installation, Testing and Termination at TCSS Cabinet	6	4	100%	16-Oct-22 A	24-Nov-22	-110																
DWP6780	Fibre Cable termination	8	8	0%	20-Nov-22	28-Nov-22	-113																
NE/2017/06-2.CSC1.S2A2B.5A.6 Site Commissioning Test of TCD and Fibre Cable																							
DWP6790	SCT for Power Distribution Equipment	6	6	0%	24-Nov-22	30-Nov-22	-110																
DWP6800	SCT for MLCS, VMS and FVMS	16	16	0%	24-Nov-22	10-Dec-22	-98																
DWP6810	SCT for CCTV	16	16	0%	24-Nov-22	10-Dec-22	-98																
DWP6820	Fibre Cable Test (End to End)	8	8	0%	28-Nov-22	06-Dec-22	-113																
NE/2017/06-2.CSC1.S2A2B.5B Stage 5 Works (Within Portion 5B)																							
DWP6830	Handover of Holding-down Bolts for Pole Foundation to Civil	1	1	0%	31-Oct-22	01-Nov-22	628																
DWP6860	Rectification of Civil provisions Defects by others	28	0	97.14%	03-Oct-22 A	31-Oct-22 A																	
NE/2017/06-2.CSC1.S2A2B.5B.1 Laying Cables (fibre, signal and power)																							
DWP6880	Laying Cables on Gantries	21	11	97.14%	10-Oct-22 A	20-Nov-22	-140																
DWP6890	Fibre, Signal and Power Cables along Roadside	16	8	100%	01-Oct-22 A	07-Nov-22	-128																
NE/2017/06-2.CSC1.S2A2B.5B.2 Installation of Traffic Control Field Equipment																							
DWP6920	MLCS	8	4	100%	01-Oct-22 A	03-Nov-22	-78																
DWP6930	Roadside VMS	8	6	100%	03-Oct-22 A	05-Nov-22	-79																
DWP7060	VLSL	8	5	100%	06-Oct-22 A	04-Nov-22	-78																
DWP7070	Tunnel Closed Sign	8	6	100%	06-Oct-22 A	05-Nov-22	-79																
NE/2017/06-2.CSC1.S2A2B.5B.2.1 FVMS - FVMS/202/A																							
DWP66	Assembly of FVMS at nearby Area	2	0	100%	01-Oct-22 A	03-Oct-22 A																	
DWP66	Erect the FVMS on Gantry	1	1	100%	03-Oct-22 A	01-Nov-22	-75																
NE/2017/06-2.CSC1.S2A2B.5B.3 Installation of CCTV																							
DWP6935	CCTV Cameras on Gantries	8	5	100%	12-Oct-22 A	04-Nov-22	-91																
DWP6940	Assembly and Erect CCTV Highmast for CCTV-TV/107/A	8	5	100%	12-Oct-22 A	04-Nov-22	-99																
DWP6950	CCTV-TV/107/A	8	8	0%	04-Nov-22	12-Nov-22	-99																
NE/2017/06-2.CSC1.S2A2B.5B.4 Installation of Detection System Equipment																							
DWP7080	VD Detectors	8	4	100%	12-Oct-22 A	03-Nov-22	-78																
DWP7090	OHVDs	8	6	100%	10-Oct-22 A	05-Nov-22	-79																
DWP7100	Visibility Sensor & Anemometer	8	6	100%	07-Oct-22 A	05-Nov-22	-79																
NE/2017/06-2.CSC1.S2A2B.5B.8 Installation of Enforcement Equipment																							
DWP7120	SEC	16	9	100%	03-Oct-22 A	09-Nov-22	-97																
NE/2017/06-2.CSC1.S2A2B.5B.7 Installation of Control Cabinet																							
DWP7110	Control Cabinet for SEC	16	11	100%	03-Oct-22 A	11-Nov-22	-99																
NE/2017/06-2.CSC1.S2A2B.5B.5 Local Cables Installation, Testing and Termination																							
DWP6970	Cables Installation, Testing and termination at TCSS Cabinet	21	15	17.14%	27-Oct-22 A	04-Dec-22	-140																
DWP6980	Cables Installation, Testing and termination at SEC Cabinet	14	14	0%	11-Nov-22	25-Nov-22	-99																
DWP6990	Fibre Cable Termination	14	14	0%	04-Dec-22	18-Dec-22	-140																
NE/2017/06-2.CSC1.S2A2B.5B.6 Site Commissioning Test of TCD and Fibre Cable																							
DWP7000	SCT for Power Distribution Equipment	14	14	0%	04-Dec-22	18-Dec-22	-129																
DWP7010	SCT for Detection Equipment	16	16	0%	04-Dec-22	20-Dec-22	-109																
DWP7020	SCT for MLCS, VLSL, VMS, TCS and FVMS	16	16	0%	04-Dec-22	20-Dec-22	-109																
DWP7040	SCT for SEC	16	16	0%	25-Nov-22	10-Dec-22	-99																
NE/2017/06-2.CSC1.S2A2B.5C Stage 5 Works (Within Portion 5C)																							
DWP7130	Handover of Holding-down Bolts for Pole Foundation to Civil	1	1	0%	31-Oct-22	01-Nov-22	628																

NE/2017/06 TKO-LTT TCSS_3MRP				Classic Schedule Layout										07-Nov-22 02:20								
Activity ID	Activity Name	Planned Duration	Remaining Duration	Schedule % Complete	Start	Finish	Total Float	Qtr 2, 2022		Qtr 3, 2022			Qtr 4, 2022			Qtr 1, 2023			Qtr 2, 2023		Qtr 3, 2023	
								May	Jun	Jul	Aug	Sep	Oct	Nov	Dec	Jan	Feb	Mar	Apr	May	Jun	Jul
DWP7140	Portion 5CAccess Date	0	0	100%	05-Oct-22 A	05-Oct-22 A																
DWP7150	Inspection of Civil Provisions and Submit Inspection Report	8	0	100%	05-Oct-22 A	05-Oct-22 A																
DWP7160	Rectification of Civil Provisions Defects by others	16	0	100%	05-Oct-22 A	21-Oct-22 A																
NE/2017/06-2.CSC1.S2A2B.5C.1 Laying Cables (fibre, signal and power)																						
DWP7165	Laying Cables (fibre, signal and power)	16	8	62.78%	21-Oct-22 A	07-Nov-22	-101															
DWP7170	Installation of Cable Containment	8	0	100%	21-Oct-22 A	28-Oct-22 A																
DWP7180	Laying Cables on Gantries	8	6	25.56%	28-Oct-22 A	05-Nov-22	-99															
DWP7190	Fibre, Signal and Power Cables along Roadside	16	8	62.78%	21-Oct-22 A	07-Nov-22	-101															
NE/2017/06-2.CSC1.S2A2B.5C.2 Installation of Traffic Control Field Equipment																						
DWP7200	VMS	8	6	100%	21-Oct-22 A	06-Nov-22	-107															
DWP7280	Tunnel Closed Sign	8	8	0%	06-Nov-22	14-Nov-22	-107															
NE/2017/06-2.CSC1.S2A2B.5C.3 Installation of CCTV																						
DWP7270	Mounting Bracket for CCTV in Enlosure / Underpass	5	3	100%	21-Oct-22 A	02-Nov-22	-94															
DWP7300	CCTV Camera	5	5	0%	03-Nov-22	07-Nov-22	-94															
DWP7310	Assembly and Erect CCTV Highmast for CCTV-TV/241/C	5	3	100%	13-Oct-22 A	02-Nov-22	-94															
DWP7320	CCTV-TV/241/C	5	5	0%	02-Nov-22	07-Nov-22	-94															
NE/2017/06-2.CSC1.S2A2B.5C.7 Installation of Control Cabinet																						
DWP7290	Installation fo Control Cabinet	16	11	62.78%	21-Oct-22 A	11-Nov-22	-104															
NE/2017/06-2.CSC1.S2A2B.5C.5 Local Cables Installation, Testing and Termination																						
DWP7210	Cables Installation, Testing and termination at TCSS Cabinet	7	7	0%	14-Nov-22	21-Nov-22	-107															
DWP7220	Fibre Cable Termination	8	8	0%	11-Nov-22	18-Nov-22	-104															
NE/2017/06-2.CSC1.S2A2B.5C.6 Site Commissioning Test of TCD and Fibre Cable																						
DWP7230	SCT for Power Distribution Equipment	6	6	0%	21-Nov-22	26-Nov-22	-107															
DWP7260	Fibre Cable Test (End to End)	8	8	0%	18-Nov-22	26-Nov-22	-104															
NE/2017/06-2.SATC SAT for CBL TCSS																						
NE/2017/06-2.OPTC Operability Period Test For the CBL TCSS																						
NE/2017/06-2.DLPC DLP for the CBL TCSS																						
NE/2017/06-2.DOC Documentation Submission for CBL TCSS																						
DWP7470	System Description	6	6	0%	22-Nov-22	27-Nov-22	601															
DWP7480	Operation Manual	7	7	0%	22-Nov-22	28-Nov-22	-26															
NE/2017/06-2.TRC Training for CBL TCSS																						
DWP7520	TCSS System Overview	7	7	0%	26-Nov-22	02-Dec-22	-127															

■ Actual Level of Effort ■ Remaining Work
■ Actual Work ■ Critical Remaining Work

Activity ID	Activity Name	Original Duration	Start	Finish	2022			2023	
					Oct	Nov	Dec	Jan	Feb
Tseung Kwan O Interchange and Associated Works 202211-env									
Construction Work									
Outstanding Works									
CON-16090	Outstanding Works	72	15-Feb-22 A	15-Nov-22					

Contract No. NE/2017/07 Cross Bay Link, Tseng Kwan O - Main Bridge and Associated Works

Activity ID	Activity Name	Original Duration	Remaining Duration	Start	Finish	Physical % Complete	October 2022					November 2022					December 2022				January 2023		
							25	02	09	16	23	30	06	13	20	27	04	11	18	25	01	08	
Cross Bay Link, Tseng Kwan O Main Bridge and Associated Works																							
Access Date																							
PAD1105	Access to Portion VI (TCSS power pillar box) (NCE212-Delay Access to Portion VI)	0	0	26-Sep-22 A	09-Oct-22	100%	◆ Access to Portion VI (TCSS power pillar box) (NCE212-Delay Access to Portion VI)																
PAD1110	Access to Portion VI (TCSS power cable duct&road lighting cable ducts at Wan Po Road)(NCE212-Delay Access to Portion VI)	0	0	09-Oct-22*		0%	◆ Access to Portion VI (TCSS power cable duct&road lighting cable ducts at Wan Po Road)(NCE212-Delay Access to Portion VI)																
Section 1 of the Works- All Works within Portion I of the Site (Entrusted Works of TKOI Viaduct)																							
Footway and cycle track, Road Surfacing, Street Furniture Installation and Remaining Works																							
Bridge ML																							
S1-RW3006	Street furniture installation	7	7	20-Oct-22	27-Oct-22	0%	■ Street furniture installation																
S1-RW3007	Wearing course pavement works	5	0	05-Oct-22 A	05-Oct-22 A	100%	■ Wearing course pavement works																
S1-RW3007.1	Friction course pavement works	2	2	18-Oct-22	19-Oct-22	0%	■ Friction course pavement works																
S1-RW3008	Road marking	2	2	26-Oct-22	27-Oct-22	0%	■ Road marking																
Bridge S400																							
S1-RW6060	Street furniture installation	16	16	20-Oct-22	07-Nov-22	0%	■ Street furniture installation																
S1-RW6070	Wearing course pavement works	1	1	13-Oct-22	13-Oct-22	0%	■ Wearing course pavement works																
S1-RW6080	Road marking	2	2	08-Nov-22	09-Nov-22	0%	■ Road marking																
Bridge S200																							
S1-RW3070	Street furniture installation	10	10	28-Oct-22	08-Nov-22	0%	■ Street furniture installation																
S1-RW3072	Wearing course pavement works	1	1	15-Oct-22	15-Oct-22	0%	■ Wearing course pavement works																
S1-RW3075	Road marking	2	2	08-Nov-22	09-Nov-22	0%	■ Road marking																
Bridge CT																							
S1-RW3041	Preparation works for waterproofing works	4	0	23-Sep-22 A	27-Sep-22 A	100%	■ Preparation works for waterproofing works																
S1-RW3042	Waterproofing works for for footpath	5	0	27-Sep-22 A	03-Oct-22 A	100%	■ Waterproofing works for for footpath																
S1-RW3043	Sand asphalt works for for footpath	4	0	03-Oct-22 A	07-Oct-22 A	100%	■ Sand asphalt works for for footpath																
S1-RW3044	Paving block laying for footpath	15	15	19-Oct-22	04-Nov-22	0%	■ Paving block laying for footpath																
S1-RW3045	Waterproofing works for for cycle track	5	0	26-Sep-22 A	27-Sep-22 A	100%	■ Waterproofing works for for cycle track																
S1-RW3046	Base course pavement works	5	0	28-Sep-22 A	29-Sep-22 A	100%	■ Base course pavement works																
S1-RW3047	Wearing course pavement works	2	2	17-Oct-22	18-Oct-22	0%	■ Wearing course pavement works																
S1-RW3048	Dressing works for cycle track	4	4	05-Nov-22	09-Nov-22	0%	■ Dressing works for cycle track																
S1-RW3049	Street furniture installation	13	13	21-Oct-22	04-Nov-22	0%	■ Street furniture installation																
S1-RW3050	Installation of DN300 fire main	18	18	19-Oct-22	05-Nov-22	0%	■ Installation of DN300 fire main																
S1-RW4800	Completion of Section 1A of the Works	0	0		27-Oct-22	0%	◆ Completion of Section 1A of the Works																
S1-RW5000	Completion of Section 1B of the Works	0	0		09-Nov-22	0%	◆ Completion of Section 1B of the Works																
S1-RW5800	Completion of Key Date 4A	0	0		27-Oct-22	0%	◆ Completion of Key Date 4A																
S1-RW6020	Completion of Key Date 4B	0	0		09-Nov-22	0%	◆ Completion of Key Date 4B																
E&M Works																							
Road Lighting & Gantry Lighting Installation																							
Road Lighting & Gantry Lighting Installationat Bridge ML																							
S1-EM1020	Gantry lighting installation works	37	10	30-Jun-22 A	20-Oct-22	15%	■ Gantry lighting installation works																
S1-EM1060	Testing & Commissioning	7	7	21-Oct-22	27-Oct-22	0%	■ Testing & Commissioning																
Road Lighting Installationat Bridge S400, Bridge CT & Bridge S200																							
S1-EM1080	Road lighting installation works	40	6	29-Jun-22 A	15-Oct-22	20%	■ Road lighting installation works																
S1-EM1140	Testing & Commissioning	7	7	16-Oct-22	22-Oct-22	0%	■ Testing & Commissioning																
Concrete Deck Cell at Bridge ML - Eretctrial Work																							
S1-EM1180	Testing & Commissioning	7	7	09-Oct-22	15-Oct-22	0%	■ Testing & Commissioning																
Concrete Deck Cell at Bridge S400, Bridge CT & Bridge S200 - Eretctrial Work																							
S1-EM1200	Installation works	43	11	04-Aug-22 A	21-Oct-22	0%	■ Installation works																
S1-EM1220	Testing & Commissioning	7	7	22-Oct-22	28-Oct-22	0%	■ Testing & Commissioning																
Section 2 of Works-All Works within Portion II,III,IV and VI																							
CBL Main Bridge and Marine Viaduct																							
Concrete Bridge																							
Procurement and Delivery							→ Concrete Bridge																
S2-CB2488	Procurement and delivery of bituminous materials	240	0	31-Dec-20 A	07-Oct-22 A	100%	Procurement and delivery of bituminous materials																
Road Works and Surface Furniture																							
Road Works and Surface Furniture at W5 - W2							→ Road Works and Surface Furniture																
S2-CB4930	Waterproofing for planter type 1 and type 2	10	10	20-Sep-22 A	20-Oct-22	0%	■ Waterproofing for planter type 1 and type 2																

■ Remaining Level of Effort ■ Critical Remaining Work
■ Actual Work ◆ ◆ Milestone
■ Remaining Work ⇨ ⇨ Summary

Three Month Rolling Programme (October 2022 - January 2023)

Date	Revision	Checked	Approved
08-Oct-22	3MRP (Oct 22 - Jan 23)		

Activity ID	Activity Name	Original Duration	Remaining Duration	Start	Finish	Physical % Complete	Timeline															
							October 2022				November 2022				December 2022				January 2023			
							25	02	09	16	23	30	06	13	20	27	04	11	18	25	01	08
Functional Lighting at Piers W1-E1							Functional Lighting at Piers W1-E1															
S2-EM1760	Equipment Installation of Functional Light	30	30	10-Oct-22	12-Dec-22	0%	Equipment Installation of Functional Light															
S2-EM1920	Testing and Commissioning including SAT & Scene Program	30	30	13-Nov-22	12-Dec-22	0%	Testing and Commissioning including SAT & Scene Program															
Lightning System and Main Earthing System							Lightning System and Main Earthing System															
S2-EM1960	T&C for lightning system	30	30	11-Dec-22	09-Jan-23	0%	T&C for lightning system															
S2-EM1985	Installation of earthing tape at Portion VI (NCE198 -Delay Access to Portion VI)	49	49	10-Oct-22	05-Dec-22	0%	Installation of earthing tape at Portion VI (NCE198 -Delay Access to Portion VI)															
S2-EM1990	T&C for main earthing system	30	30	11-Dec-22	09-Jan-23	0%	T&C for main earthing system															
Deck Cell - Erection Work							Deck Cell - Erection Work															
Steel Deck Cell at Piers E1-E2 East Side Span Deck							Steel Deck Cell at Piers E1-E2 East Side Span Deck															
S1-EM1480	Testing & Commissioning	30	30	11-Dec-22	09-Jan-23	0%	Testing & Commissioning															
Dehumidification System at Piers W1-E1							Dehumidification System at Piers W1-E1															
S1-EM1500	Installation of Dehumidification System at Piers W1-E1	30	30	10-Oct-22	12-Nov-22	0%	Installation of Dehumidification System at Piers W1-E1															
Gantry Lighting Installation at Piers W2 & E3							Gantry Lighting Installation at Piers W2 & E3															
S1-EM1520	Gantry Lighting Installation at Piers W2 & E3	47	19	30-Jun-22 A	31-Oct-22	40%	Gantry Lighting Installation at Piers W2 & E3															
17M Information Sign Lighting Installation at Piers W1-E1							17M Information Sign Lighting Installation at Piers W1-E1															
S2-EM3020	17M Information Sign Lighting Installation at Piers W1-E1	30	30	10-Oct-22	12-Nov-22	0%	17M Information Sign Lighting Installation at Piers W1-E1															
Section 3 of the Works-Comprises All of the Landscape Works							Section 3 of the Works-Comprises All of the Landscape Works															
S3-LW2000	Landscape works for CBL bridge	22	22	20-Oct-22	14-Nov-22	0%	Landscape works for CBL bridge															
S3-LW2020	Landscape works for TKO-LTT bridge	20	20	22-Oct-22	14-Nov-22	0%	Landscape works for TKO-LTT bridge															
S3-LW2040	Completion of Section 3 of the Works	0	0		14-Nov-22	0%	Completion of Section 3 of the Works															
Section 5 of the Works-All Works within Portion V (CBL E&M Plantroom)							Section 5 of the Works-All Works within Portion V (CBL E&M Plantroom)															
Remaining Work							Remaining Work															
S5-PR2300	T&C for all systems after connection from plantroom to the bridge (incl. 15 days TRA)	76	76	04-Jan-23	03-Apr-23	0%	T&C for all systems after connection from plantroom to the bridge (incl. 15 days TRA)															
Major Services System							Major Services System															
Electrical System							Electrical System															
UPS Room							UPS Room															
S5-PR2620	UPS SAT & Testing and Commissioning	20	3	06-Oct-22 A	12-Oct-22	0%	UPS SAT & Testing and Commissioning															
S5-PR2640	Accomplish of UPS Installation	0	0		12-Oct-22	0%	Accomplish of UPS Installation															
Main Cable Laying (from Stormwater Plant Room to Main Bridge)							Main Cable Laying (from Stormwater Plant Room to Main Bridge)															
S5-PR3540	Main cable laying at Portion VI (NCE198 -Delay Access to Portion VI)	50	29	13-Sep-22 A	11-Nov-22	0%	Main cable laying at Portion VI (NCE198 -Delay Access to Portion VI)															
S5-PR3560	Main cable termination (inside LV switchband)	25	25	12-Nov-22	10-Dec-22	0%	Main cable termination (inside LV switchband)															
S5-PR3600	Power energization	0	0		10-Dec-22	0%	Power energization															

█ Remaining Level of Effort █ Critical Remaining Work
█ Actual Work ◆ Milestone
█ Remaining Work ⇨ Summary

Three Month Rolling Programme (October 2022 - January 2023)

Date	Revision	Checked	Approved
08-Oct-22	3MRP (Oct 22 - Jan 23)		

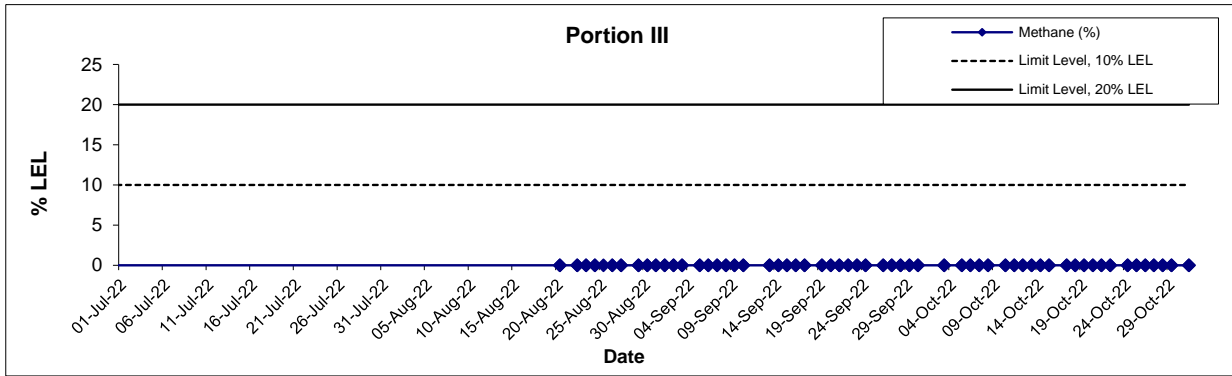
**APPENDIX R
RECORD OF LANDFILL GAS
MONITORING BY CONTRACTOR**

APPENDIX R - RECORD OF LANDFILL GAS MONITORING BY THE CONTRACTOR

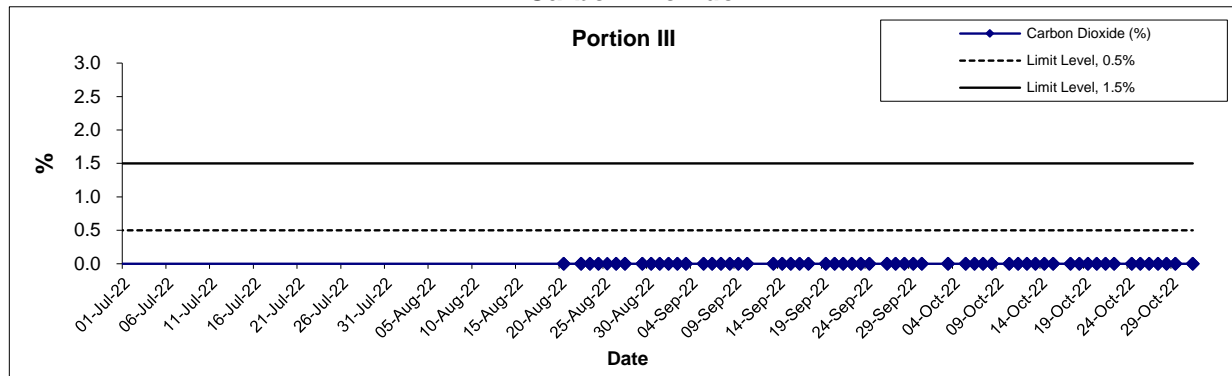
Location	Date of Measurement	Sampling time	Weather Condition	Temperature (°C)	Methane (%)	Carbon dioxide (%)	Oxygen (%)
Portion III	3-Oct-22	8:10	Sunny	30	0	0	20.9
Portion III	3-Oct-22	13:09	Sunny	33	0	0	20.9
Portion III	5-Oct-22	8:09	Cloudy	29	0	0	20.9
Portion III	5-Oct-22	13:05	Cloudy	31	0	0	20.9
Portion III	6-Oct-22	8:07	Cloudy	30	0	0	20.9
Portion III	6-Oct-22	13:12	Cloudy	32	0	0	20.9
Portion III	7-Oct-22	8:11	Rainy	29	0	0	20.9
Portion III	7-Oct-22	13:09	Rainy	31	0	0	20.9
Portion III	8-Oct-22	8:08	Sunny	28	0	0	20.9
Portion III	8-Oct-22	13:05	Sunny	30	0	0	20.9
Portion III	10-Oct-22	8:10	Sunny	24	0	0	20.9
Portion III	10-Oct-22	13:13	Sunny	28	0	0	20.9
Portion III	11-Oct-22	8:05	Sunny	25	0	0	20.9
Portion III	11-Oct-22	13:10	Sunny	28	0	0	20.9
Portion III	12-Oct-22	8:09	Sunny	27	0	0	20.9
Portion III	12-Oct-22	13:10	Sunny	29	0	0	20.9
Portion III	13-Oct-22	8:09	Sunny	24	0	0	20.9
Portion III	13-Oct-22	13:14	Sunny	29	0	0	20.9
Portion III	14-Oct-22	8:15	Sunny	29	0	0	20.9
Portion III	14-Oct-22	13:10	Sunny	31	0	0	20.9
Portion III	15-Oct-22	8:10	Sunny	29	0	0	20.9
Portion III	15-Oct-22	13:12	Sunny	31	0	0	20.9
Portion III	17-Oct-22	8:09	Sunny	27	0	0	20.9
Portion III	17-Oct-22	13:12	Sunny	29	0	0	20.9
Portion III	18-Oct-22	8:09	Rainy	22	0	0	20.9
Portion III	18-Oct-22	13:10	Rainy	26	0	0	20.9
Portion III	19-Oct-22	8:10	Rainy	22	0	0	20.9
Portion III	19-Oct-22	13:12	Sunny	26	0	0	20.9
Portion III	20-Oct-22	8:09	Sunny	25	0	0	20.9
Portion III	20-Oct-22	13:10	Sunny	27	0	0	20.9
Portion III	21-Oct-22	8:10	Sunny	26	0	0	20.9
Portion III	21-Oct-22	13:09	Sunny	28	0	0	20.9
Portion III	22-Oct-22	8:05	Cloudy	27	0	0	20.9
Portion III	22-Oct-22	13:10	Cloudy	30	0	0	20.9
Portion III	24-Oct-22	8:09	Sunny	26	0	0	20.9
Portion III	24-Oct-22	13:11	Sunny	27	0	0	20.9
Portion III	25-Oct-22	8:10	Sunny	23	0	0	20.9
Portion III	25-Oct-22	13:08	Sunny	25	0	0	20.9
Portion III	26-Oct-22	8:09	Sunny	25	0	0	20.9
Portion III	26-Oct-22	13:06	Sunny	26	0	0	20.9
Portion III	27-Oct-22	8:07	Sunny	27	0	0	20.9
Portion III	27-Oct-22	13:10	Sunny	28	0	0	20.9
Portion III	28-Oct-22	8:06	Sunny	28	0	0	20.9
Portion III	28-Oct-22	13:05	Sunny	30	0	0	20.9
Portion III	29-Oct-22	8:10	Sunny	28	0	0	20.9
Portion III	29-Oct-22	13:09	Sunny	30	0	0	20.9
Portion III	31-Oct-22	8:09	Sunny	26	0	0	20.9
Portion III	31-Oct-22	13:10	Sunny	27	0	0	20.9

APPENDIX R - RECORD OF LANDFILL GAS MONITORING BY THE CONTRACTOR

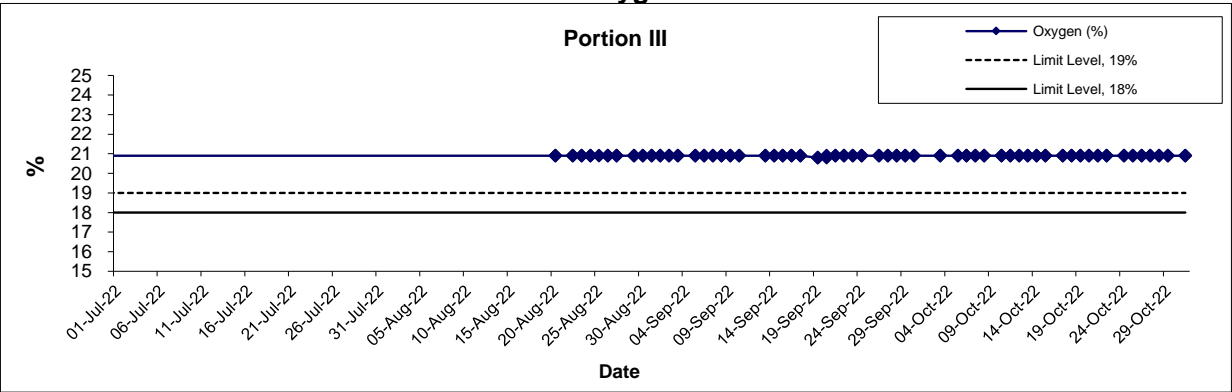
Methane




Carbon Dioxide



Oxygen



*No landfill gas monitoring was conducted as the calibration of equipment are still undergoing from 1 Aug to 19 Aug.

Agreement No. CE 59/2015 (EP) Environmental Team for Tseung Kwan O - Lam Tin Tunnel – Design and Construction	Scale	Project	
	Date	No. MA16034	
	Oct-22	Appendix R	

**APPENDIX T
CULTURAL HERITAGE MONITORING
RESULTS**

Appendix T – Cultural Heritage Monitoring Results

Date	Tilting				Settlement (mm)			Vibration (mm/s)		
	THT-TM-01A	THT-TM-02A	THT-TM-03A	THT-TM-04A	THT-BSP-1A	THT-BSP-2	THT-BSP-3	Measurement Direction		
								Tran	Vertical	Longitudinal
3-Oct-22	-1 : 8035	-1 : 9256	-1 : 8182	Obstructed by work from stakeholder	OBS	Stop monitoring	Stop monitoring	0.166	0.229	0.205
5-Oct-22	-1 : 7258	-1 : 40497	-1 : 8654	Obstructed by work from stakeholder	+1	Stop monitoring	Stop monitoring	0.150	0.260	0.181
6-Oct-22	-1 : 6923	-1 : 19057	-1 : 10465	Obstructed by work from stakeholder	+1	Stop monitoring	Stop monitoring	0.189	0.221	0.284
7-Oct-22	-1 : 9000	1 : 46282	-1 : 13235	Obstructed by work from stakeholder	+0	Stop monitoring	Stop monitoring	0.260	0.394	0.268
8-Oct-22	-1 : 14062	-1 : 161988	-1 : 11250	Obstructed by work from stakeholder	OBS	Stop monitoring	Stop monitoring	0.276	0.307	0.213
10-Oct-22	-1 : 7627	-1 : 11172	-1 : 14516	Obstructed by work from stakeholder	+0	Stop monitoring	Stop monitoring	0.173	0.260	0.197
11-Oct-22	-1 : 6617	-1 : 16199	-1 : 9184	Obstructed by work from stakeholder	OBS	Stop monitoring	Stop monitoring	0.631	0.370	0.284
12-Oct-22	-1 : 8035	-1 : 10124	-1 : 8654	Obstructed by work from stakeholder	+0	Stop monitoring	Stop monitoring	0.126	0.118	0.134

Appendix T – Cultural Heritage Monitoring Results

Date	Tilting				Settlement (mm)			Vibration (mm/s)		
	THT-TM-01A	THT-TM-02A	THT-TM-03A	THT-TM-04A	THT-BSP-1A	THT-BSP-2	THT-BSP-3	Measurement Direction		
								Tran	Vertical	Longitudinal
13-Oct-22	-1 : 10227	-1 : 6113	-1 : 12162	Obstructed by work from stakeholder	+0	Stop monitoring	Stop monitoring	0.166	0.205	0.181
14-Oct-22	-1 : 8035	-1 : 12461	-1 : 10465	Obstructed by work from stakeholder	+0	Stop monitoring	Stop monitoring	0.150	0.205	0.189
15-Oct-22	-1 : 7258	-1 : 10124	-1 : 14516	Obstructed by work from stakeholder	OBS	Stop monitoring	Stop monitoring	0.339	0.323	0.355
17-Oct-22	-1 : 9000	-1 : 5785	-1 : 10465	Obstructed by work from stakeholder	+0	Stop monitoring	Stop monitoring	0.173	0.221	0.205
18-Oct-22	-1 : 12857	-1 : 14086	-1 : 12162	Obstructed by work from stakeholder	Bad Weather	Stop monitoring	Stop monitoring	2.499	1.301	0.741
19-Oct-22	-1 : 8035	-1 : 7902	-1 : 20454	Obstructed by work from stakeholder	+0	Stop monitoring	Stop monitoring	0.142	0.126	0.150
20-Oct-22	-1 : 5844	-1 : 5491	-1 : 34615	Obstructed by work from stakeholder	-1	Stop monitoring	Stop monitoring	0.150	0.158	0.166
21-Oct-22	-1 : 8490	-1 : 4207	1 : 40908	Obstructed by work from stakeholder	+1	Stop monitoring	Stop monitoring	0.166	0.276	0.229

Appendix T – Cultural Heritage Monitoring Results

Date	Tilting				Settlement (mm)			Vibration (mm/s)		
	THT-TM-01A	THT-TM-02A	THT-TM-03A	THT-TM-04A	THT-BSP-1A	THT-BSP-2	THT-BSP-3	Measurement Direction		
								Tran	Vertical	Longitudinal
22-Oct-22	-1 : 15516	-1 : 3410	1 : 32142	Obstructed by work from stakeholder	OBS	Stop monitoring	Stop monitoring	0.197	0.260	0.363
24-Oct-22	-1 : 32141	-1 : 2867	1 : 14062	Obstructed by work from stakeholder	OBS	Stop monitoring	Stop monitoring	0.181	0.276	0.276
25-Oct-22	-1 : 56247	-1 : 2473	1 : 8490	Obstructed by work from stakeholder	+0	Stop monitoring	Stop monitoring	0.260	0.260	0.339
26-Oct-22	1 : 112495	-1 : 2174	1 : 9574	Obstructed by work from stakeholder	+0	Stop monitoring	Stop monitoring	0.236	0.441	0.355
27-Oct-22	-1 : 22499	-1 : 2473	1 : 14062	Obstructed by work from stakeholder	+0	Stop monitoring	Stop monitoring	0.300	0.370	0.300
28-Oct-22	-1 : 32141	-1 : 2793	1 : 26470	Obstructed by work from stakeholder	+0	Stop monitoring	Stop monitoring	0.173	0.244	0.236
29-Oct-22	-1 : 12857	-1 : 2314	1 : 17307	Obstructed by work from stakeholder	OBS	Stop monitoring	Stop monitoring	0.205	0.236	0.229
31-Oct-22	-1 : 56247	-1 : 2531	1 : 26470	Obstructed by work from stakeholder	+0	Stop monitoring	Stop monitoring	0.205	0.236	0.213

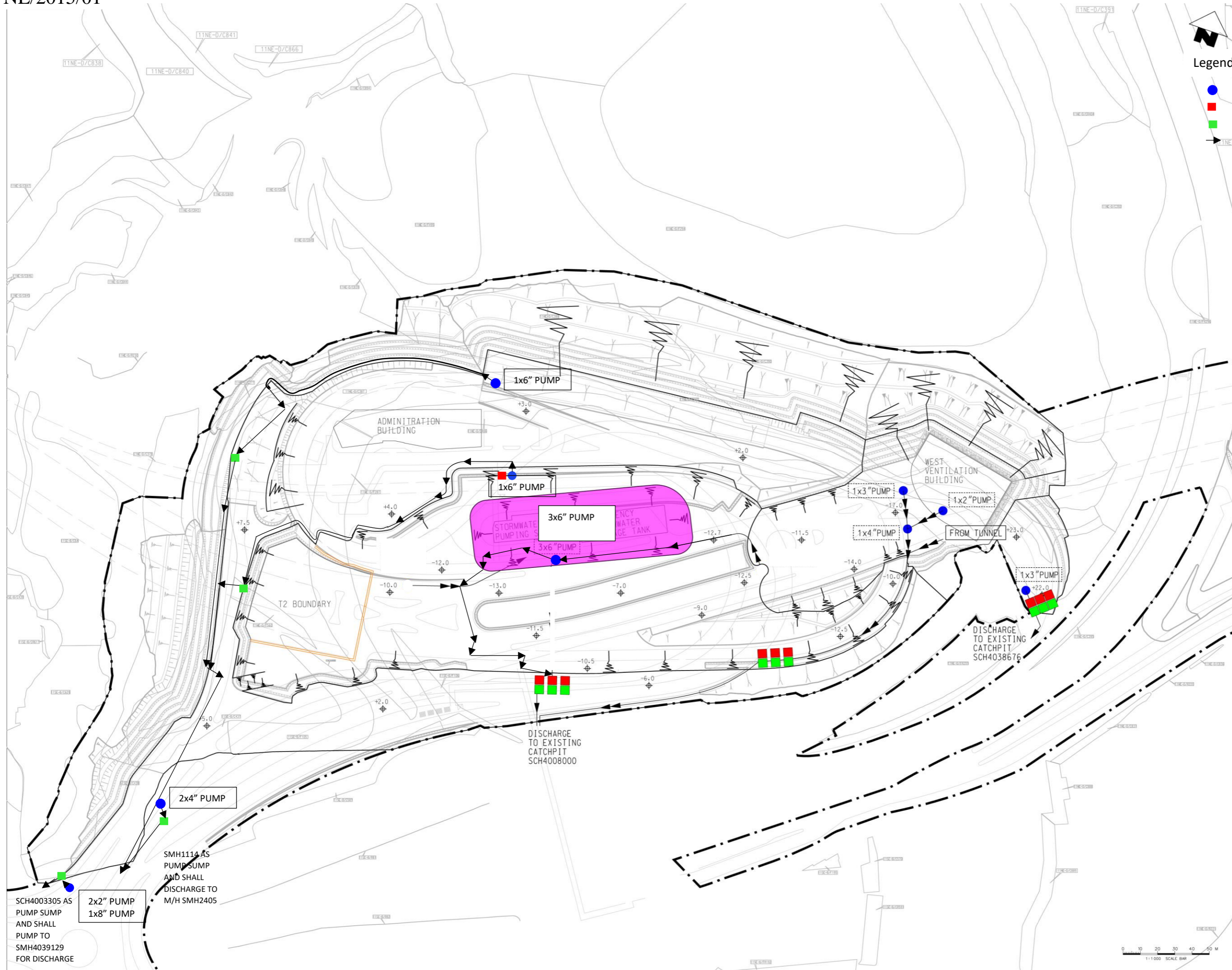
Appendix T – Cultural Heritage Monitoring Results

Date	Tilting				Settlement (mm)			Vibration (mm/s)		
	THT-TM-01A	THT-TM-02A	THT-TM-03A	THT-TM-04A	THT-BSP-1A	THT-BSP-2	THT-BSP-3	Measurement Direction		
								Tran	Vertical	Longitudinal
Alert Level	1:2000				6			4.5		
Alarm Level	1:1500				8			4.8		
Action Level	1:1000				10			5		

Note:

Bold means Alert Level exceedance***Bold Italic*** means Alarm Level exceedance***Bold Italic with underline*** means Action Level exceedance

**APPENDIX V
SURFACE RUNOFF MANAGEMENT
PLAN**



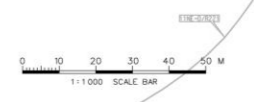
Legend:

- Pump
- Sedimentation Tank
- Wastewater Treatment Plant
- Flow Path

SCH4003305 AS PUMP SUMP AND SHALL PUMP TO SMH4039129 FOR DISCHARGE

2x2" PUMP
1x8" PUMP

SMH1114 AS PUMP SUMP AND SHALL DISCHARGE TO M/H SMH2405



FOR CONSTRUCTION

ISSUE/REVISION

NO.	DATE	DESCRIPTION	BY	CHK
B	JUL 16	WORKING DRAWING	ALC	
A	OCT 15	TENDER ADDENDUM NO.1	CYKC	
-	AUG 15	TENDER DRAWING	CYKC	

STATUS
WORKING DRAWING

SCALE
1:500
DIMENSION UNIT
METRES

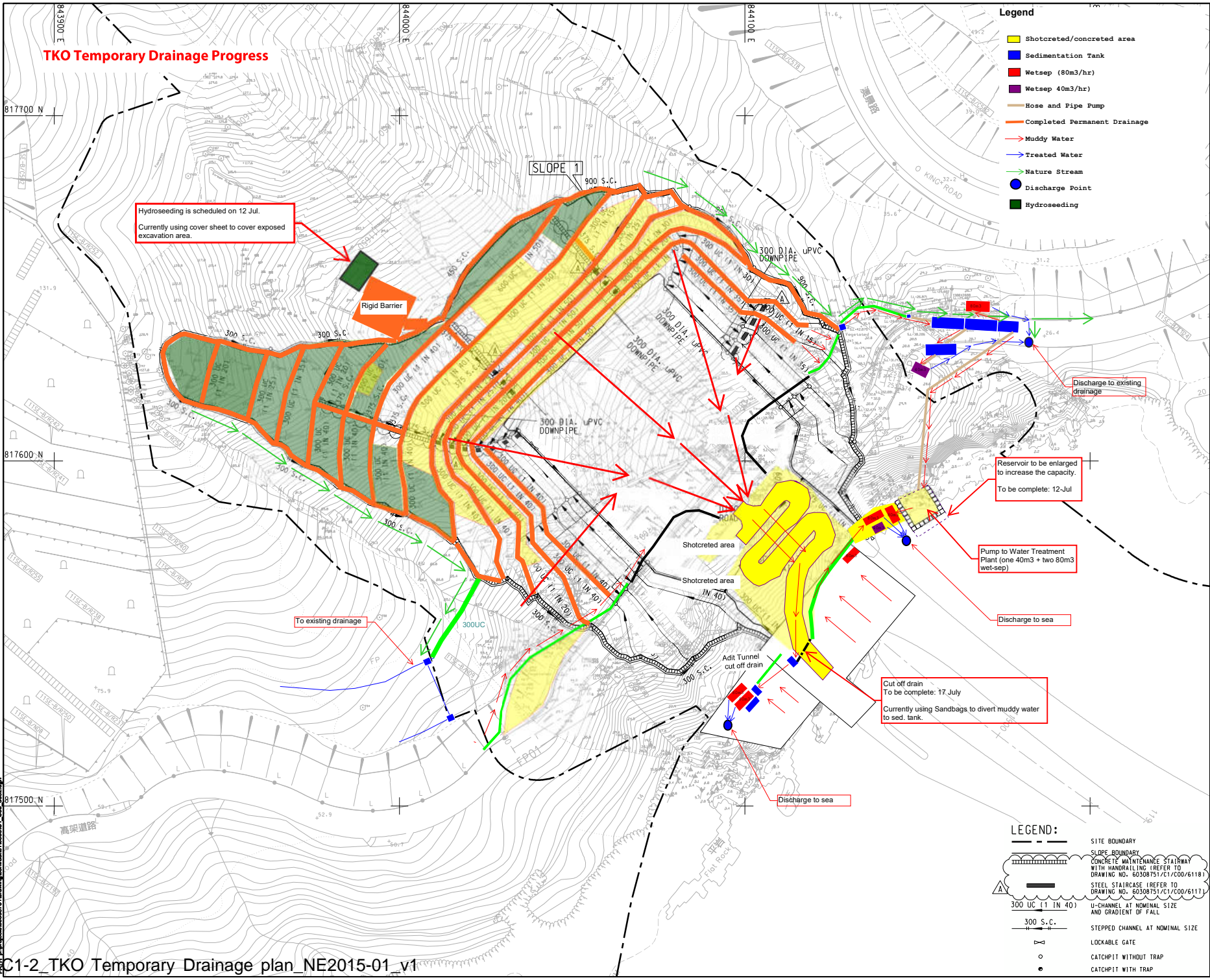
KEY PLAN

PROJECT NO.
60308751
CONTRACT NO.
NE/2015/01

SHEET TITLE
TSEUNG KWAN O PORTAL
SITE FORMATION
DRAINAGE LAYOUT PLAN

SHEET NUMBER
60308751/C1/C00/6092B 3

Project Management Initials: Designer: BMS Checked: CHC Approved: CHN
 ISO 9001:2015 Certified
 20150024
 60308751/C1/C00/6092B



- Legend**
- Shotcreted/concreted area
 - Sedimentation Tank
 - Wetsep (80m3/hr)
 - Wetsep 40m3/hr
 - Hose and Pipe Pump
 - Completed Permanent Drainage
 - Muddy Water
 - Treated Water
 - Nature Stream
 - Discharge Point
 - Hydroseeding

- LEGEND:**
- SITE BOUNDARY
 - SLOPE BOUNDARY
 - CONCRETE MAINTENANCE STAIRWAY WITH HANDRAILING (REFER TO DRAWING NO. 60308751/C1/C00/6118)
 - STEEL STAIRCASE (REFER TO DRAWING NO. 60308751/C1/C00/6117)
 - U-CHANNEL AT NOMINAL SIZE AND GRADIENT OF FALL
 - STEPPED CHANNEL AT NOMINAL SIZE
 - LOCKABLE GATE
 - CATCHPIT WITHOUT TRAP
 - CATCHPIT WITH TRAP



Maintenance Schedule
Wetsep ,Sed tanks and drainage will be clean once or twice per week.
(Depends on the weather condition)

Sed tanks

Site Clearance & provide cover to exposed excavation area

Wetsep

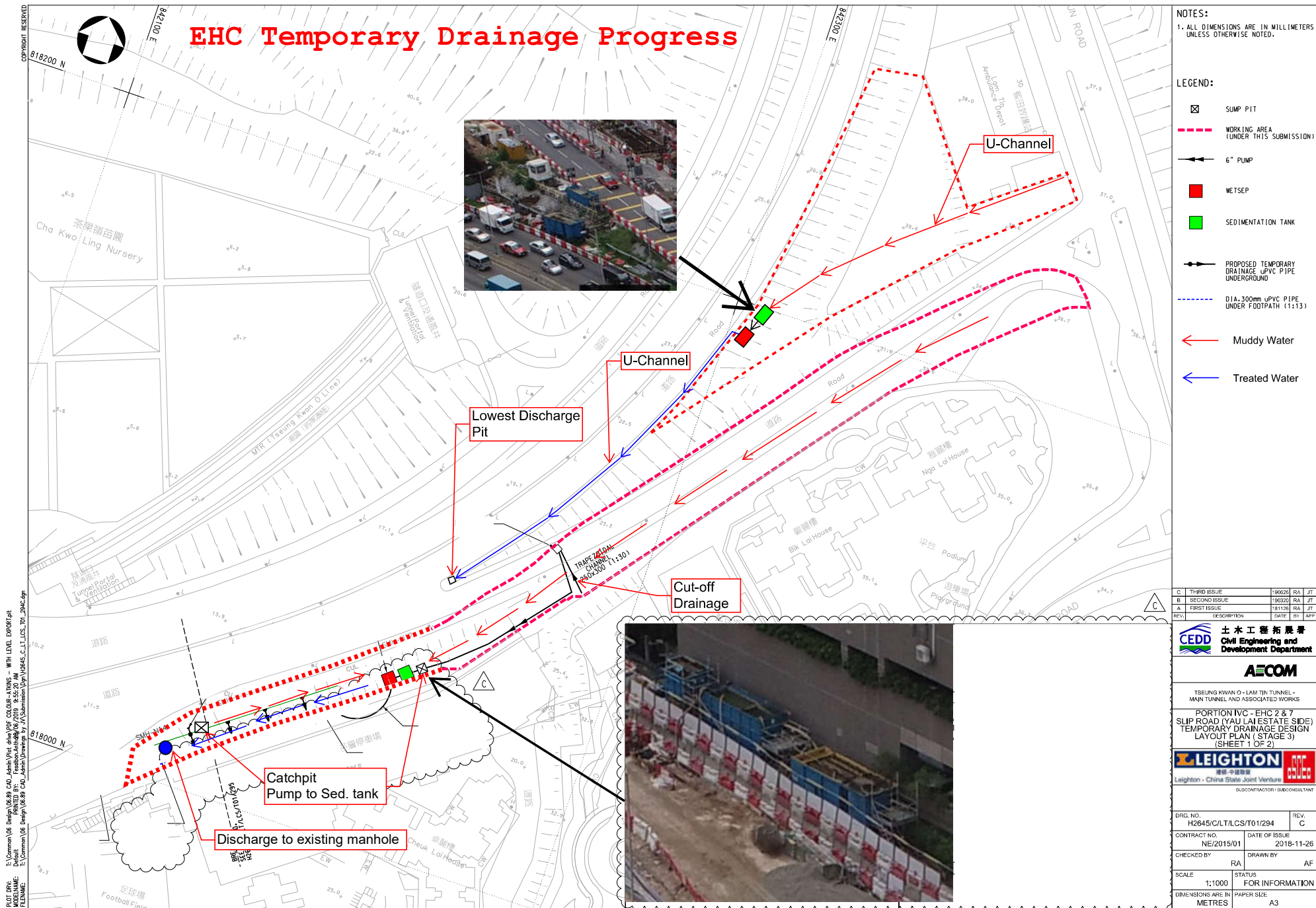
Effluent

Extension of Sed tanks

Contract Number NE/2015/01

2019年6月28日
新界

The image is an aerial photograph of a construction site for a road or bridge project. The site is situated on a hillside with terraced slopes. A large concrete structure, likely a bridge pier or abutment, is visible. A road with traffic is running through the site. Several callout boxes with yellow borders and red text are overlaid on the image, pointing to specific areas. A blue-bordered box at the top right contains the 'Maintenance Schedule' text. A yellow-bordered box labeled 'Sed tanks' points to a concrete structure. A yellow-bordered box labeled 'Site Clearance & provide cover to exposed excavation area' points to a worker in a yellow vest. A yellow-bordered box labeled 'Wetsep' points to a blue truck. A yellow-bordered box labeled 'Effluent' points to a concrete structure. A yellow-bordered box labeled 'Extension of Sed tanks' points to a concrete structure. A large black text 'Contract Number NE/2015/01' is overlaid on the right side of the image. A date stamp '2019年6月28日 新界' is visible in the top left corner of the image.



C	THIRD ISSUE	190226	RA	JT
B	SECOND ISSUE	190320	RA	JT
A	FIRST ISSUE	181126	RA	JT
REV.	DESCRIPTION	DATE	BY	APP

CEPD 土木工程拓展署
Civil Engineering and Development Department

AECOM

TSEUNG KWAN O - LAM TIN TUNNEL - MAIN TUNNEL AND ASSOCIATED WORKS

PORTION IVC - EHC 2 & 7
SLIP ROAD (YAU LAI ESTATE SIDE)
TEMPORARY DRAINAGE DESIGN LAYOUT PLAN (STAGE 3)
(SHEET 1 OF 2)

LEIGHTON 中國建築
Leighton - China State Joint Venture

DRG. NO. H2645/C/LT/LCS/T01/294

CONTRACT NO. NE/2015/01

DATE OF ISSUE 2018-11-26

CHECKED BY RA DRAWN BY AF

SCALE 1:1000 STATUS FOR INFORMATION

DIMENSIONS ARE IN METRES PAPER SIZE A3



中國路橋
C R B C



CRBC-Build King Joint Venture

Our Ref.:JV/TKO-P2/NE201502/19.00.00.00/017621/L
Your Ref.: TLT/(NE/2015/02)/C30/650/(0205)



29 March 2021

AECOM Asia Company Limited
8/F, Tower 2, Grand Central Plaza
138 Shatin Rural Committee Road
Shatin, Hong Kong

By Hand

Attn.: Mr C. W. Lam, Dominic (CRE)

Dear Sir,

Contract No.: NE/2015/02

Tseung Kwan O – Lam Tin Tunnel – Road P2 and Associated Works
Submission of Layout Plan for Site Surface Run-off Control

We would like to submit herewith a Layout Plan for Site Surface Run-off Control so as to illustrate our site preparedness for the coming typhoon and wet season as per PS Clause 25.08.

Yours faithfully,
For and on behalf of
CRBC-Build King Joint Venture



YU Man Kit, Andy
Site Agent

Encl.

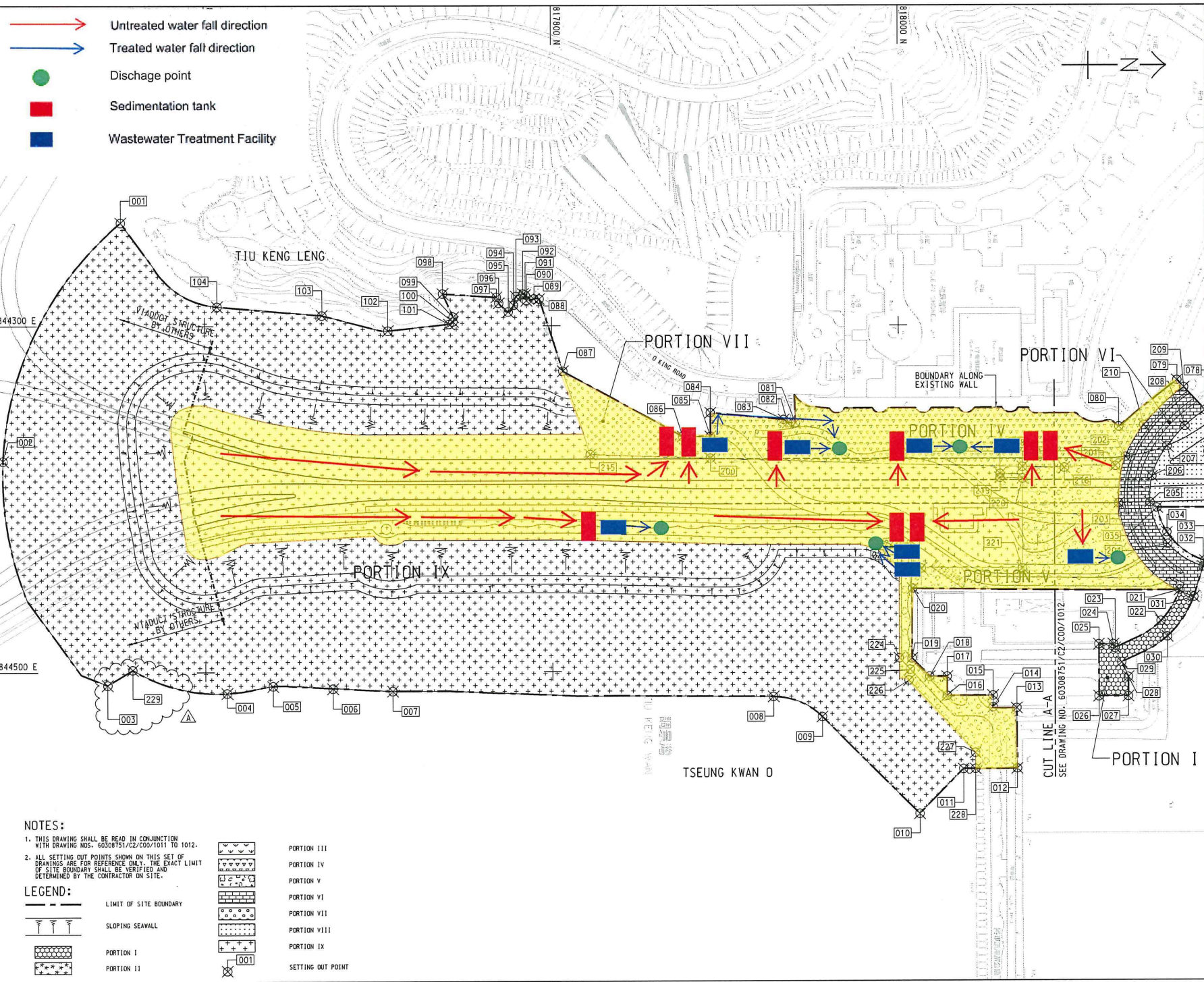
c.c.:

The Project Manager for the contract, (CE/E1, CEDD) – Attn.: Mr. Sunny SP LO
The Project Manager's Delegate, AECOM (HO) - Attn: Mr. Ivan Tsang

Fax: 2739 0076
Fax: 3922 9797

AY/GN/WW/RP/KC

Page 1 of 1



- Untreated water fall direction
- Treated water fall direction
- Discharge point
- Sedimentation tank
- Wastewater Treatment Facility

NOTES:

1. THIS DRAWING SHALL BE READ IN CONJUNCTION WITH DRAWING NOS. 60308751/C2/C00/1011 TO 1012.
2. ALL SETTING OUT POINTS SHOWN ON THIS SET OF DRAWINGS ARE FOR REFERENCE ONLY. THE EXACT LIMIT OF SITE BOUNDARY SHALL BE VERIFIED AND DETERMINED BY THE CONTRACTOR ON SITE.

LEGEND:

- LIMIT OF SITE BOUNDARY
- SLOPING SEAWALL
- PORTION I
- PORTION II
- PORTION III
- PORTION IV
- PORTION V
- PORTION VI
- PORTION VII
- PORTION VIII
- PORTION IX
- SETTING OUT POINT

- PORTION III
- PORTION IV
- PORTION V
- PORTION VI
- PORTION VII
- PORTION VIII
- PORTION IX
- SETTING OUT POINT

PROJECT
 TSEUNG KWAN O - LAM TIN TUNNEL

CONTRACT TITLE
 TSEUNG KWAN O - LAM TIN TUNNEL ROAD P2 AND ASSOCIATED WORKS

CLIENT
 土木工程拓展署
 Civil Engineering and Development Department

CONSULTANT
 AECOM Asia Company Ltd.
 www.aecom.com

SUB-CONSULTANTS
 分包工程顧問

ISSUE/REVISION			
NO.	DATE	DESCRIPTION	CHK.
B	SEP.16	WORKING DRAWING	RPCM
A	FEB.16	TENDER ADDENDUM NO.1	RPCM
-	JAN.16	TENDER DRAWING	RPCM

STATUS	
STATUS	DESCRIPTION
WORKING DRAWING	

SCALE	DIMENSION UNIT
A1 : 1:1000	METRES

KEY PLAN	A1 : 1:50000

PROJECT NO.	CONTRACT NO.
60308751	NE/2015/02

SHEET TITLE
PORTION OF SITE

SHEET NUMBER
60308751/C2/C00/1011B

SHEET 1 OF 2



Contract No.: NE/2017/02

**Contract Title: Tseung Kwan O – Lam Tin Tunnel – Road P2/D4 and
Associated Works**

Flooding Mitigation Plan

Treatment facility







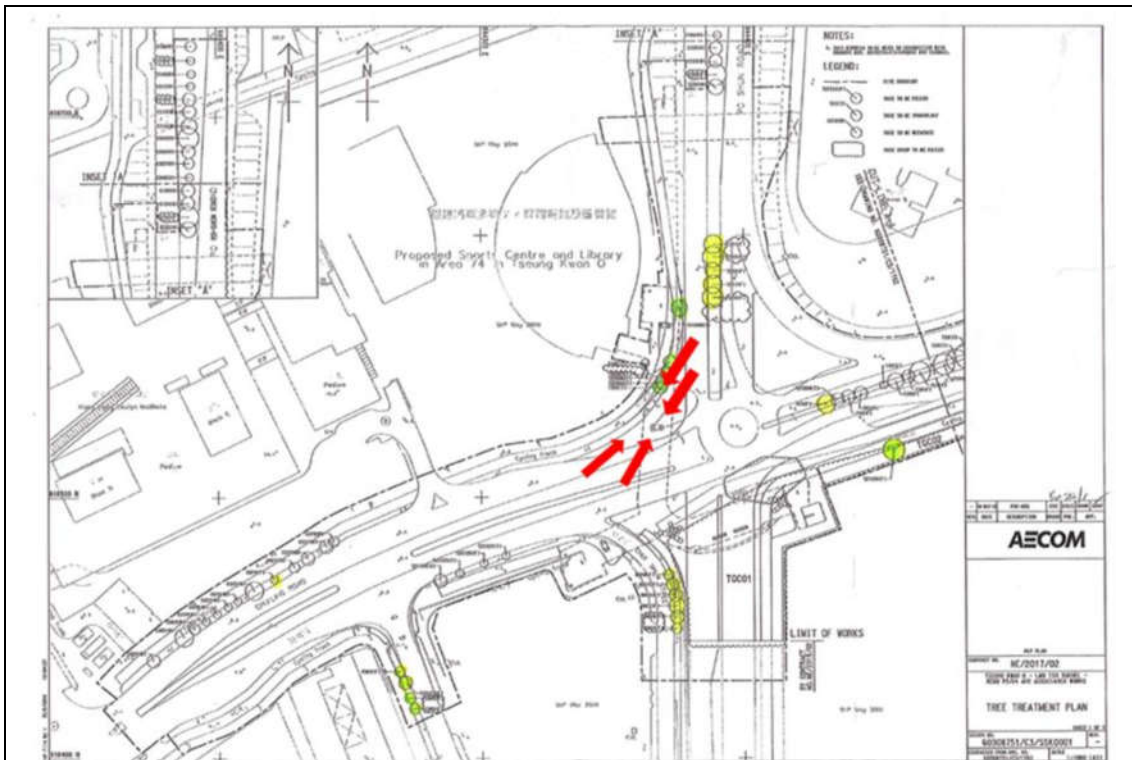
Bunding





Surface runoff collection





Height difference between the road and site area to form a natural flow. Sump pit was provided for wastewater collection.



Gully Protection




Gully were protected and covered by geotextile.



Stockpile Cover





Stockpile Should be proper cover with tarpaulin.

Site Surface Runoff Measures

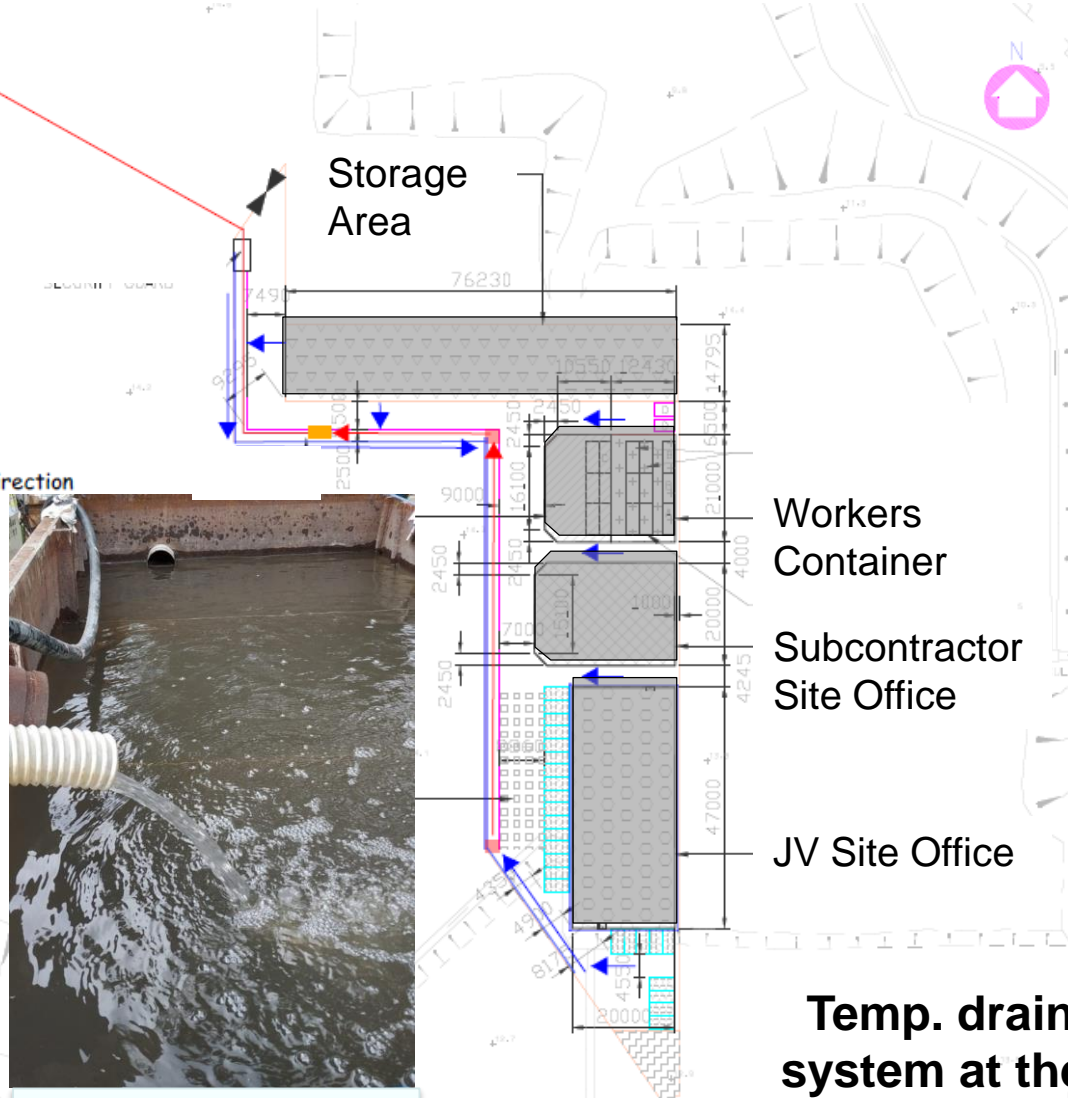
俊和-上隧-中冶聯營
CW - STEC - CMGC JV



Temp. Channel

Discharge to manhole "ZIA 4004921"

- ← channel / surface water flow direction
- ← water pump direction
- sump pit
- sedimentation tank



Sump Pit



Sedimentation Tank

Temp. drainage system at the site office area

**APPENDIX W
MONITORING RESULTS FOR POST-
RECLAMATION MARINE WATER
QUALITY MONITORING**

Appendix W

Monitoring Results for Post Reclamation Marine Water Quality Monitoring

Part I – Review of Action and Limit Levels for Post Reclamation Marine Water Quality Monitoring

Parameter	Depth	Action Level	Limit Level
Dissolved Oxygen (DO) in mg/L (See Notes 1 and 2)	Surface Depth	Nil ^[3]	Nil ^[3]
	Depth Average	4.8 mg/L ^[4]	4 mg/L ^[5]
	Bottom	2.4 mg/L ^[4]	2 mg/L ^[5]

Notes:

1. "depth-averaged" is calculated by taking the arithmetic means of reading all sampling depths.
2. For DO, non-compliance with the water quality limits occurs when the monitoring result is lower than the limits.
3. No action and limit level is proposed for surface depth under the approved proposal for post-reclamation marine water quality monitoring.
3. As an alert for adverse water quality impact, the Action Level is set as 120% of the Current WQOs for marine Waters of Hong Kong
4. Current Water Quality Objectives (WQOs) for marine waters of Hong Kong.

The water depth at W2 on 21 October 2022 was **3.1m**, so the monitoring at the mid-depth will be omitted.

Part II – Review of Monitoring Results for Post Reclamation Marine Water Quality Monitoring at Surface Depth

Date	Depth (m)	DO (mg/L)	DO saturation (%)	Salinity (ppt)	pH	Temperature (°C)
21 Oct 22	1.06	5.82	86.0	33.64	8.10	25.5
21 Oct 22	1.02	5.78	85.5	33.64	8.10	25.5

Part III – Review of Monitoring Results for Post Reclamation Marine Water Quality Monitoring at Depth Average

Date	Depth (m)	DO (mg/L)	DO saturation (%)	Salinity (ppt)	pH	Temperature (°C)
21 Oct 22	Omitted	Omitted	Omitted	Omitted	Omitted	Omitted
21 Oct 22	Omitted	Omitted	Omitted	Omitted	Omitted	Omitted

Part IV – Review of Monitoring Results for Post Reclamation Marine Water Quality Monitoring at Bottom Depth

Date	Depth (m)	DO (mg/L)	DO saturation (%)	Salinity (ppt)	pH	Temperature (°C)
21 Oct 22	2.11	5.75	85.0	33.65	8.10	25.5
21 Oct 22	2.11	5.76	85.0	33.65	8.10	25.5

Part V – Short Summary

No exceedance of action or limit level of DO in mg/L was recorded in the reporting month.