

MTR Corporation Limited

**Shatin to Central Link –
Hung Hom to Admiralty Section**

Monthly EM&A Report No. 63

[Period from 1 to 31 July 2019]

(August 2019)

Verified by: Fredrick Leong 

Position: Independent Environmental Checker

Date: 13 August 2019


MTR Corporation Limited

**Shatin to Central Link –
Hung Hom to Admiralty Section**

Monthly EM&A Report No. 63

[Period from 1 to 31 July 2019]

(August 2019)

Certified by: Lisa Poon 

Position: Environmental Team Leader

Date: 13 August 2019



MTR Corporation Limited

Consultancy Agreements
No. C11033B

**Shatin to Central Link - Hung Hom to
Admiralty Section**

Monthly EM&A Report No. 63

[Period from 1 to 31 July 2019]

	Name	Signature
Prepared & Checked:	Joanne Tsoi	
Reviewed & Approved:	Josh Lam	

Version: A

Date: 13 August 2019

This Monthly EM&A Report is prepared for MTR Corporation Limited and is given for its sole benefit in relation to and pursuant to Consultancy Agreement No. C11033B and may not be disclosed to, quoted to or relied upon by any person other than MTR Corporation Limited without our prior written consent. No person (other than MTR Corporation Limited) into whose possession a copy of this report comes may rely on this plan without our express written consent and MTR Corporation Limited may not rely on it for any purpose other than as described above.

AECOM Asia Co. Ltd.

8/F, Grand Central Plaza, Tower 2, 138 Shatin Rural Committee Road, Shatin, NT, Hong Kong
Tel: (852) 3922 9000 Fax: (852) 3922 9797 www.aecom.com

Table of Contents

	Page
1 INTRODUCTION.....	1
1.1 Background	1
1.2 Project Programme	1
1.3 Purpose of the Report.....	2
2 ENVIRONMENTAL MONITORING AND AUDIT	3
2.1 EM&A Results	3
3 IMPLEMENTATION STATUS ON THE ENVIRONMENTAL PROTECTION REQUIREMENTS	8

List of Tables

Table 1.1	Summary of Awarded Works Contracts
Table 2.1	Summary of Major Construction Activities in the Reporting Period
Table 2.2	Summary of 24-Hour TSP Monitoring Results in the Reporting Period
Table 2.3	Summary of Construction Noise Monitoring Results in the Reporting Period
Table 2.4	Summary of Impact Marine Water Quality Monitoring Results in the Reporting Period ⁽¹⁾
Table 2.5	Summary of Post-project Marine Water Quality Monitoring Results in the Reporting Period ⁽¹⁾
Table 2.6	Log for Environmental Complaints, Notification of Summons and Successful Prosecutions for the Reporting Month
Table 3.1	Summary of EP Submissions Status

List of Appendices

Appendix A	Monthly EM&A Report for July 2019 – SCL Works Contract 1128 South Ventilation Building to Admiralty Tunnels
Appendix B	Monthly EM&A Report for July 2019 – SCL Works Contract 1121 NSL Cross Harbour Tunnels
Appendix C	Monthly EM&A Report for July 2019 – SCL Works Contract 1123 Exhibition Station and Western Approach Tunnel
Appendix D	Monthly EM&A Report for July 2019 – SCL Works Contract 1122 Admiralty South Overrun Tunnel
Appendix E	Monthly EM&A Report for July 2019 – SCL Works Contract 1124 Admiralty SCL Related Works

1 INTRODUCTION

1.1 Background

- 1.1.1 The Shatin to Central Link (SCL) is a 17km extension of the existing Ma On Shan Line (MOL) and East Rail Line (EAL) comprising (i) The East-West Corridor which extends the MOL from Tai Wai to Hung Hom via East Kowloon to connect with the West Rail Line (WRL) at Hung Hom Station (HUH) and Stabling Sidings at Hung Hom Freight Yard (HHS); and (ii) The North-South Corridor which is an extension of the East Rail Line (EAL) at Hung Hom across the harbour to Admiralty Station (ADM).
- 1.1.2 Shatin to Central Link – Hung Hom to Admiralty Section [SCL (HUH – ADM)] (hereafter referred to as “the Project”) is part of the SCL.
- 1.1.3 The Environmental Impact Assessment (EIA) Report for SCL (HUH-ADM) (Register No.: AEIAR-166/2012) was approved on 17 February 2012 under the Environmental Impact Assessment Ordinance (EIAO). Following the approval of the EIA Report, an Environmental Permit (EP) (EP No.: EP-436/2012) was granted on 22 March 2012 for construction and operation. Variations of environmental permit (VEP) was subsequently applied for EP-436/2012 and the latest Environmental Permit (EP No: EP-436/2012/F) was issued by Director of Environmental Protection (DEP) on 23 January 2019.

1.2 Project Programme

- 1.2.1 Eight civil construction works contracts of the Project have been awarded since January 2014. The construction of the Project commenced in May 2014 and is expected to complete in 2021¹. The Project will have to interface with other infrastructure projects, including Wan Chai Development Phase II and Central-Wan Chai Bypass. **Table 1.1** summarises the information of the awarded Works Contracts.

Table 1.1 Summary of Awarded Works Contracts

Works Contract	Description	Construction Start Date	Contractor	Environmental Team
1121 ⁽¹⁾	NSL Cross Harbour Tunnels	March 2015	Penta-Ocean – China State JV	Wellab Limited
1122	Admiralty South Overrun Tunnel	August 2016	Vinci Construction Grands Projects	AECOM Asia Co. Ltd.
1123	Exhibition Station and Western Approach Tunnels	June 2015	Leighton – China State JV	AECOM Asia Co. Ltd.
1124	Admiralty SCL Related Works	February 2017	Build King SCL 1124 JV	Action-United Environmental Services and Consulting (AUES)
1126 ⁽²⁾	Reprovisioning of Harbour Road Sports Centre and Wan Chai Swimming Pool	July 2014	Kaden Leader JV	Cinotech Consultants Ltd. (Cinotech)
1128	South Ventilation Building to Admiralty Tunnels	November 2014	Dragages Bouygues J.V.	AECOM Asia Co. Ltd.
1129 ⁽³⁾	SCL – Advance Works for NSL	May 2014	Hsin Chong Construction Co. Ltd.	AECOM Asia Co. Ltd.

¹ The commissioning date of SCL(HUH-ADM) will very likely be deferred to 2021 to allow flexibility for the topside development of the Exhibition Station, and to cater for the construction works under other infrastructure projects on Hong Kong Island.

Works Contract	Description	Construction Start Date	Contractor	Environmental Team
11227 ⁽⁴⁾	Advance Works for NSL Cross Harbour Tunnels	August 2014	Concentric-Hong Kong River Joint Venture	Cinotech Consultants Ltd. (Cinotech)

Note:

- (1) The environmental team of Works Contract 1121 was taken over by Wellab Limited since 1st January 2019.
- (2) Construction works under Works Contract 1126 was completed on 17 May 2015.
- (3) Construction works under Works Contract 1129 was completed on 20 July 2015.
- (4) Construction works in Victoria Harbour and Shek O Casting Basin under Works Contract 11227 were completed on 15 and 20 December 2014 respectively.

1.3 Purpose of the Report

- 1.3.1 The Environmental Monitoring and Audit (EM&A) programme for the Project commenced in May 2014. This is the sixty-third EM&A Report for the Project which summarises the EM&A works undertaken by the respective Contractor's ETs during the period from 1 to 31 July 2019.

2 ENVIRONMENTAL MONITORING AND AUDIT

2.1 EM&A Results

2.1.1 The EM&A Report for Works Contracts 1128, 1121, 1123, 1122 and 1124 prepared by the respective Contractor's ETs are provided in **Appendices A to E** respectively. The EM&A Reports provide details of the project information, EM&A requirements, impact monitoring and audit results for the corresponding Contracts.

2.1.2 A summary of the major construction activities undertaken by the respective Contractors of various Works Contracts during the reporting period are presented in **Table 2.1**.

Table 2.1 Summary of Major Construction Activities in the Reporting Period

Works Contract	Site	Construction Activities
1121	Victoria Harbour	<ul style="list-style-type: none"> External Works around NOV at Hung Hom; Internal Finishes at NOV at Hung Hom; Lapping Plate Installation inside the Immersed Tube Tunnels; Re-provision of Finger Pier at Hung Hom; and Backfilling for As-installed IMT Elements at Victoria Harbour.
1122	Surface of Site	<ul style="list-style-type: none"> Surface Drainage; Road Works Construction; and Dismantle Site Office.
	HKB	<ul style="list-style-type: none"> Roller Shutter Installation; Dismantle Scaffold; BS Installation Works; and Louver and Mesh Green Wall Installation.
	Refuse Collection Point	<ul style="list-style-type: none"> ABWF and BS Works; and Roller Shutter Installation.
1123	Zone 1 – PTI Area	<ul style="list-style-type: none"> PBSH Pile & King Post; and Structure Station.
	Zone 2	<ul style="list-style-type: none"> Structure Station.
	Zone 4 – Tunnel at Tonnochy Road	<ul style="list-style-type: none"> Structure Station.
	Zone 3 – Swimming Pool Area (including W4, W5, W6 (partial), W7a and W7b)	<ul style="list-style-type: none"> Structure Station.
	Fleming Road Junction - Area E	<ul style="list-style-type: none"> Structure Station.
	Western Vent Shaft and WAT - Area C	<ul style="list-style-type: none"> Structure Ventilation Shaft/Tunnel.
	WAT - Area B	<ul style="list-style-type: none"> Structure Tunnel.
	WAT - Area A	<ul style="list-style-type: none"> Structure Tunnel.
	Kai Tak Barging Point ⁽¹⁾	<ul style="list-style-type: none"> Storage and Barging of Fill Materials.
1124	New Admiralty Station	<ul style="list-style-type: none"> Smoke Vent – Water Proofing Works for All 14 nos; SCL / Upper Platform Level – Erection of Hoarding for Phase 3. Ground Level- Staircase ES1 – Stage 2; RC Wall at TDS Level at Area 3 (near 1124 Site Office) & Slab Works; SCL Level (Final Phase) – Ceiling Panel Door Leaves, Cat Ladder & Access Panel Installation in Front of House; SCL Level / UP Level – Shutter Door & FHR – 1 out of 2; Floor Tiles Completed and Ceiling Panel Works; Signage, Smoke Bulkhead; Atrium – E35, 36 Shelter Wall Post Installation; GL 12 Wall;

Works Contract	Site	Construction Activities
		<ul style="list-style-type: none"> Edge Beam C-D & Slab Breaking; and U-corridor Demolition at Concourse Level.
1128	Area W2	<ul style="list-style-type: none"> POC Structure Works, Retaining Wall Construction; and SOV Structure Works, ABWF Works.
	Area W3	<ul style="list-style-type: none"> Reinstatement Works.
	Area W4	<ul style="list-style-type: none"> Reinstatement Works.
	Area W8	<p>Area 1</p> <ul style="list-style-type: none"> ABWF Works, D-wall Opening Connection Works. <p>Area 2</p> <ul style="list-style-type: none"> Pile Load Test, S5 Struts Removal Work.
	Area W14	<ul style="list-style-type: none"> Fabrication of the Cantilever Walkway.

Notes:

(1) The Kai Tak Barging Point will be for storage and barging of fill materials over the whole contract period.

2.1.3 During the reporting month, impact monitoring for air quality, construction noise and water quality were conducted in accordance with the EM&A Manual. Continuous noise monitoring was not required in the reporting period according to the Continuous Noise Monitoring Plan (CNMP). In accordance with Section 9.25 of the EM&A Manual, a post-project water quality monitoring should be carried out for four weeks upon completion of all marine activities. Since all marine works within Causeway Bay Typhoon Shelter (i.e. Station 9) at Victoria Harbour under Works Contract 1121 was completed, post-project water quality monitoring was commenced and conducted in the reporting period. No exceedances of the Action/Limit Level of 24-hour TSP and construction noise, and no exceedances of the Limit Level of post-project water quality parameters due to the Project construction were recorded. Nine Action Level exceedances and twenty nine Limit Level exceedances for suspended solid of impact water quality monitoring, and also five Action Level exceedances for post-project water quality monitoring were recorded in the reporting period. The investigation summary and findings for the exceedances are reported in the respective Monthly EM&A Report. Results of air quality, construction noise, impact water quality and post-project water quality monitoring are summarised in **Tables 2.2, 2.3, 2.4** and **2.5** respectively. Details of the monitoring requirements, locations, equipment and methodology are presented in the EM&A Reports (**Appendices A to E**).

Table 2.2 Summary of 24-Hour TSP Monitoring Results in the Reporting Period

Monitoring Station ID	Location	TSP Concentration ($\mu\text{g}/\text{m}^3$)	Action Level ($\mu\text{g}/\text{m}^3$)	Limit Level ($\mu\text{g}/\text{m}^3$)	Exceedance due to the Project Construction (Yes/No)
Works Contract 1121⁽¹⁾					
Works Contract 1122⁽²⁾					
Works Contract 1123⁽³⁾					
Works Contract 1124⁽²⁾					
Works Contract 1123 and 1128					
AM2	Wan Chai Sports Ground ⁽⁴⁾⁽⁵⁾	22.9 – 45.3	160	260	No
Works Contract 1128					
AM4	Pedestrian Plaza	32.4 – 52.3	198	260	No

Note:

- (1) The setup of the impact dust monitoring station at Harbourfront Horizon and the impact monitoring is currently carried out under Works Contract 1112. Upon termination of their EM&A programmes, the impact monitoring works would be taken up by Works Contract 1121.
- (2) No TSP monitoring is required under this works contract.

- (3) Dust monitoring at AM3 (Existing Harbour Road Sports Centre) was handed over from Works Contract 1126 to Works Contract 1123 in June 2015 and terminated on 6 May 2017 as demolition of Existing Harbour Road Sports Centre commenced on 8 May 2017.
- (4) The spectator stand at Wan Chai Sports Ground was not available for impact dust monitoring, therefore impact monitoring was conducted at the existing water pump room area at Wan Chai Sports Ground.
- (5) Dust monitoring at AM2 (Wan Chai Sports Ground) was handed over to Works Contract 1123 from Works Contract 1128 on 28 October 2015.

Table 2.3 Summary of Construction Noise Monitoring Results in the Reporting Period

Monitoring Station ID	Location	Noise Level (L _{Aeq,30mins} , dB(A))			Limit Level (dB(A))	Exceedance due to the Project Construction (Yes/No)
		Measured	Baseline	Corrected ⁽¹⁾		
Works Contract 1121⁽²⁾						
Works Contract 1122⁽²⁾						
Works Contract 1123						
NM2 ⁽³⁾⁽⁴⁾⁽⁵⁾	Harbour Centre	65.3 – 67.7	69.6	< Baseline	75	No
Works Contract 1124⁽²⁾						
Work Contract 1128⁽⁶⁾						
NM1	Hoi Kung Court	67.9 – 69.7	71	< Baseline	75	No

Note:

- (1) The measured noise levels are corrected against the corresponding baseline noise levels.
- (2) No construction noise monitoring is required under this works contract.
- (3) The impact monitoring at NM2 was handed over from Works Contract 1126 to Works Contract 1123 in June 2015.
- (4) Access to the designated monitoring location NM2 (i.e. Block A, Causeway Centre) was denied before the commencement of impact monitoring under Works Contract 1126. Alternative noise monitoring location proposed at Harbour Centre was approved by the ER and agreed by IEC. It was approved by EPD on 18 December 2017. Impact noise monitoring was carried out at Harbour Centre from 20 August 2014 onwards.
- (5) Impact noise monitoring has been carrying out on 7/F of Harbour Centre between 20 August and 15 December 2014, and on 8/F from 19 December 2014 onwards.
- (6) Noise monitoring at NM1 (Hoi Kung Court) was handed over from Works Contract 1129 to Works Contract 1128 in August 2015.

Table 2.4 Summary of Impact Marine Water Quality Monitoring Results in the Reporting Period ⁽¹⁾

Locations		Parameters		
		Depth-averaged Dissolved Oxygen (mg/L)	Depth-averaged Turbidity (NTU)	Depth-averaged Suspended Solids (mg/L)
Shek O Casting Basin (Wet Season) ⁽²⁾				
Victoria Harbour (Wet Season) ⁽³⁾				
21	Mean	5.5	2.4	5.5
	Range	3.8 – 8.0	1.5 – 4.1	2.8 – 9.8
34	Mean	6.1	2.1	5.7
	Range	4.1 – 10.3	0.9 – 3.3	2.8 – 13.8
9 ⁽³⁾	Mean	-	-	-
	Range	-	-	-
Action Level		2.8	11.3	6.9
Limit Level		2.7	17.2	9.1
Exceedance (Yes/No)		No	No	Yes

Locations		Parameters		
		Depth-averaged Dissolved Oxygen (mg/L)	Depth-averaged Turbidity (NTU)	Depth-averaged Suspended Solids (mg/L)
A	Mean	5.9	2.0	6.1
	Range	3.8 – 8.4	0.8 – 3.9	3.0 – 9.7
WSD17	Mean	5.0	2.7	5.7
	Range	3.6 – 6.7	0.6 – 4.7	3.7 – 12.8
WSD9	Mean	5.8	2.1	5.4
	Range	3.6 – 8.7	1.0 – 3.8	2.7 – 8.7
Action Level		<2.1	4.7	6.0
Limit Level		<2	6.5	6.0
Exceedance (Yes/No)		No	No	Yes
C1	Mean	5.5	2.3	5.6
	Range	4.0 – 8.0	1.2 – 4.4	2.7 – 12.3
C2	Mean	5.2	2.2	6.1
	Range	3.6 – 7.6	1.3 – 4.2	3.7 – 9.5

Notes:

- (1) Marine water quality monitoring was conducted in the reporting period under Works Contract 1121.
- (2) Removal of earth bunds at Shek O Casting Basin under Works Contract 1121 commenced on 17 March 2017 and the removal of dock gate at Shek O Casting Basin was completed on 30 April 2017. Removal of southern dock gate at Shek O under Works Contract 1121 commenced on 8 November 2017 and was completed on 20 November 2017. A post-project water quality monitoring was hence conducted from 22 November 2017 to 18 December 2017 according to Section 9.25 of the EM&A Manual.
- (3) Dredging / filling works within the Victoria Harbour commenced on 22 April 2015. Water Quality Monitoring at Station 8 and 14 is suspended as these water intakes are not in use. All marine works within Causeway Bay Typhoon Shelter (i.e. Station 9) was completed.

Table 2.5 Summary of Post-project Marine Water Quality Monitoring Results in the Reporting Period ⁽¹⁾

Locations		Parameters		
		Depth-averaged Dissolved Oxygen (mg/L)	Depth-averaged Turbidity (NTU)	Depth-averaged Suspended Solids (mg/L)
Victoria Harbour (Wet Season)				
9	Mean	6.4	1.8	5.2
	Range	4.0 – 10.7	0.4 – 3.7	2.5 – 9.0
Action Level		2.8	11.3	6.9
Limit Level		2.7	17.2	9.1
Exceedance (Yes/No)		No	No	Yes

Notes:

- (1) Since all marine works within Causeway Bay Typhoon Shelter (i.e. Station 9) at Victoria Harbour under Works Contract 1121 was completed, a post-project marine water quality monitoring commenced and conducted for four weeks (i.e. from 2 July 2019 to 29 July 2019) in accordance with the EM&A Manual under Works Contract 1121.

- 2.1.4 One environmental complaint was referred by EPD under Works Contract 1121 on 9 July 2019, regarding the water pollution issue. Investigation was conducted and reported in the respective EM&A Report. No notification of summons and successful prosecutions were recorded in the reporting period. Log for environmental complaints, notification of summons and successful prosecutions is provided in **Table 2.6**.

Table 2.6 Log for Environmental Complaints, Notification of Summons and Successful Prosecutions for the Reporting Month

Works Contract	Environmental Complaints	Notification of Summons	Successful Prosecutions
1121	1	0	0
1122	0	0	0
1123	0	0	0
1124	0	0	0
1128	0	0	0

2.1.5 Regular site inspections were conducted by the Contractor's ET on a weekly basis to check the implementation of environmental pollution control and mitigation measures for the Project. No non-conformance was identified in the reporting period.

3 IMPLEMENTATION STATUS ON THE ENVIRONMENTAL PROTECTION REQUIREMENTS

3.1.1 The respective Contractors have implemented all mitigation measures and requirements as stated in the EIA Report, EM&A Manual and EP (EP-436/2012/F). The status of required submissions under the EP as of the reporting period are summarised in **Table 3.1**.

Table 3.1 Summary of EP Submissions Status

EP Condition (EP-436/2012/F)	Submission	Submission date
Condition 1.11	Notification of Commencement Date of Construction of the Project	19 Dec 2012
Condition 2.3	Notification of Setup of Community Liaison Group	22 Jun 2016
Condition 2.5	Management Organisation of Main Construction Companies	5 Jan 2017
Condition 2.6	Construction Programme and EP Submission Schedule	5 Jan 2017
Condition 2.7	Construction Noise Mitigation Measures Plan (CNMMP)	9 Jun 2014 (1 st Submission)
	Works Contract 1126: Construction Noise Mitigation Measures Plan (CNMMP)	
Condition 2.7	Works Contract 1123: Construction Noise Mitigation Measures Plan (CNMMP)	24 Apr 2015 (1 st Submission) 7 Jul 2015 (2 nd Submission) 2 Oct 2015 (3 rd Submission) 2 June 2016 (4 th Submission)
	Continuous Noise Monitoring Plan (CNMP)	
Condition 2.8	Works Contract 1126: Continuous Noise Monitoring Plan (CNMP)	9 Jun 2014 (1 st Submission)
	Works Contract 1123: Continuous Noise Monitoring Plan (CNMP)	24 Apr 2015 (1 st Submission) 7 Jul 2015 (2 nd Submission) 2 June 2016 (3 rd Submission)
Condition 2.9	Construction and Demolition Materials Management Plan (C&DMMP)	6 Jul 2012 (1 st Submission) 12 Sep 2012 (2 nd Submission) 15 Oct 2012 (approved)
Condition 2.10	Works Contract 11227: Silt Curtain Deployment Plan for Trial Trenching in Victoria Harbour	11 Jul 2014
	Works Contract 1121: Silt Curtain Deployment Plan for Hung Hom Landfall and Trial Trench in Victoria Harbour	17 Feb 2015 (1 st Submission) 2 Apr 2015 (2 nd Submission) 27 Oct 2015 (3 rd Submission) 29 March 2016 (4 th Submission) 19 December 2017 and 15 January 2018 (5 th Submission)
Condition 2.10	Works Contract 1128: Silt Curtain Deployment Plan	21 March 2018 (1 st Submission) 13 April 2018 (2 nd Submission) 17 April 2018 (Approved)
	Works Contract 11227: Silt Screen Deployment Plan	11 Jul 2014
Condition 2.11	Works Contract 1121: Silt Screen Deployment Plan	13 Feb 2015
Condition 2.12	Sediment Management Plan	6 Jul 2012 (1 st Submission) 12 Sep 2012 (2 nd Submission) 5 Oct 2012 (3 rd Submission) 15 Oct 2012 (approved)

EP Condition (EP-436/2012/F)	Submission	Submission date
		3 Jul 2014 (4 th Submission)
Condition 2.14	Visual, Landscape, Tree Planting & Tree Protection Plan	14 Nov 2012 (1 st Submission) 3 Dec 2013 (2 nd Submission) 21 Aug 2014 (3 rd Submission) 9 Feb 2015 (4 th Submission) 27 May 2016 (5 th Submission) 29 Nov 2016 (6 th Submission) 19 Jan 2017 (7 th Submission) 11 Apr 2017 (8 th Submission) 20 Apr 2017 (approved) 7 Feb 2018 (9 th Submission on 1122 revised landscape plans) 7 Mar 2018 (10 th Submission) 9 Mar 2018 (approved) 18 Jun 2019 (11 th Submission on 1122 revised landscape plan)
Condition 2.23.1	Works Contract 11227: Silt Curtain Deployment Plan for Shek O Works Contract 1121: Silt Curtain Deployment Plan for Shek O	23 Jul 2014 (1 st Submission) 31 Jul 2014 (approved) 4 Feb 2015 (1 st Submission) 4 Mar 2015 (2 nd Submission) 9 Mar 2015 (approved)
Condition 2.24	Contamination Assessment Plan (CAP) and Contamination Assessment Report (CAR) Remedial Action Plan (RAP) for the above-ground diesel tanks for Wan Chai Swimming Pool	CAP: 25 Sep 2012 (1 st Submission) 12 Nov 2012 (2 nd Submission) 22 Nov 2012 (approved) CAR: 19 Mar 2013 (1 st Submission) 16 Apr 2013 (2 nd Submission) 21 May 2013 (3 rd Submission) 7 Jun 2013 (approved)
Condition 2.26	As-built Drawings for Landscape and Visual Mitigation Measures	5 th Jan 2018 (1 st submission)
Condition 2.28	Operational Ground-borne Noise Mitigation Measures Plan – Batch 1 Operational Ground-borne Noise Mitigation Measures Plan – Batch 2	26 th Jun 2018 (1 st submission) 2 nd Apr 2019 (2 nd submission) 22 nd May 2019 (3 rd submission) 21 st Mar 2019 (1 st submission) 22 nd May 2019 (2 nd submission) 31 st July 2019 (3 rd Submission)
Condition 3.3	Baseline Monitoring Report (for noise and air quality)	4 Dec 2013 (1 st Submission) 5 Feb 2014 (2 nd Submission)
	Baseline Water Quality Monitoring Report	23 Sep 2014 (1 st Submission) 18 Dec 2014 (2 nd Submission)
	Baseline Water Quality Monitoring Report for Temporary Marine Works at Shek O Casting Basin	8 Jul 2014 (1 st Submission) 11 Aug 2014 (2 nd Submission)
Condition 3.4	Monthly EM&A Reports No.1 - 61	Reported in previous Monthly EM&A Reports
	Final EM&A Review Report for Works Contract 11227	12 Feb 2015
	Final EM&A Review Report for Works Contract 1126	25 Jun 2015 (1 st Submission) 4 Sep 2015 (2 nd Submission)
	Final EM&A Review Report for Works Contract 1129	30 Sep 2015

EP Condition (EP-436/2012/F)	Submission	Submission date
	Monthly EM&A Report No.62	12 July 2019

Appendix A

**Monthly EM&A Report for July 2019 – SCL Works Contract
1128 South Ventilation Building to Admiralty Tunnels**

Dragages Bouygues J.V.

**Shatin to Central Link -
Hung Hom to Admiralty Section**

**Works Contract 1128 -
South Ventilation Building (SOV) to Admiralty Tunnels**

**Monthly EM&A Report for
July 2019**

[August 2019]

	Name	Signature
Prepared & Checked:	Alex Chan	
Reviewed, Approved & Certified:	Y T Tang (Contractor's Environmental Team Leader)	

Version: 0

Date: 6 August 2019

Disclaimer

This Environmental Monitoring and Audit Report is prepared for Dragages Bouygues J.V. and is given for its sole benefit in relation to and pursuant to SCL1128 and may not be disclosed to, quoted to or relied upon by any person other than Dragages Bouygues J.V. without our prior written consent. No person (other than Dragages Bouygues J.V. into whose possession a copy of this Manual comes may rely on this plan without our express written consent and Dragages Bouygues J.V. may not rely on it for any purpose other than as described above.

AECOM Asia Co. Ltd.
15/F, Grand Central Plaza, Tower 1, 138 Shatin Rural Committee Road, Shatin, NT, Hong Kong
Tel: (852) 3922 9000 Fax: (852) 2317 7609 www.aecom.com

Table of Contents

	Page
EXECUTIVE SUMMARY	1
1 INTRODUCTION.....	3
1.1 Purpose of the Report	3
1.2 Report Structure.....	3
2 PROJECT INFORMATION.....	4
2.1 Background	4
2.2 Site Description	4
2.3 Construction Programme and Activities	5
2.4 Project Organisation.....	5
2.5 Status of Environmental Licences, Notification and Permits	6
3 ENVIRONMENTAL MONITORING REQUIREMENTS	8
3.1 Construction Dust Monitoring.....	8
3.2 Construction Noise Monitoring	10
3.3 Water Quality Monitoring	12
3.4 Landscape and Visual.....	13
4 IMPLEMENTATION STATUS OF ENVIRONMENTAL MITIGATION MEASURES.....	14
5 MONITORING RESULTS	15
5.1 Construction Dust Monitoring.....	15
5.2 Construction Noise Monitoring	15
5.3 Water Quality Monitoring	16
5.4 Waste Management.....	16
5.5 Landscape and Visual.....	16
6 ENVIRONMENTAL SITE INSPECTION AND AUDIT.....	17
7 ENVIRONMENTAL NON-CONFORMANCE.....	19
7.1 Summary of Monitoring Exceedances	19
7.2 Summary of Environmental Non-Compliance.....	19
7.3 Summary of Environmental Complaints.....	19
7.4 Summary of Environmental Summon and Successful Prosecutions.....	19
8 FUTURE KEY ISSUES	20
8.1 Construction Programme for the Next Three Month.....	20
8.2 Key Issues for the Coming Month.....	20
8.3 Monitoring Schedule for the Next Three Month	20
9 CONCLUSIONS AND RECOMMENDATIONS	21
9.1 Conclusions.....	21
9.2 Recommendations	21

List of Tables

Table 2.1	Contact Information of Key Personnel
Table 2.2	Status of Environmental Licenses, Notifications and Permits
Table 3.1	Air Quality Monitoring Equipment
Table 3.2	Locations of Construction Dust Monitoring Station
Table 3.3	Noise Monitoring Parameters, Frequency and Duration
Table 3.4	Noise Monitoring Equipment for Regular Noise Monitoring
Table 3.5	Noise Monitoring Station during Construction Phase
Table 3.6	Water Quality Monitoring Parameters and Frequency
Table 3.7	Monitoring Station for Impact Water Quality Monitoring
Table 4.1	Status of Required Submission under Environmental Permit
Table 5.1	Summary of 24-hour TSP Monitoring Result in the Reporting Period
Table 5.2	Summary of Construction Noise Monitoring Results in the Reporting Period
Table 6.1	Observations and Recommendations of Site Audit

List of Figures

Figure 1.1	Site Layout Plan of SCL1128
Figure 3.1	Air Quality and Noise Monitoring Locations

List of Appendices

Appendix A	Construction Programme
Appendix B	Project Organisation Structure
Appendix C	Environmental Mitigation Implementation Schedule
Appendix D	Summary of Action and Limit Levels
Appendix E	Calibration Certificates of Equipment
Appendix F	EM&A Monitoring Schedules
Appendix G	Air Quality Monitoring Results and their Graphical Presentations
Appendix H	Noise Monitoring Results and their Graphical Presentations
Appendix I	Event and Action Plan
Appendix J	Cumulative Statistics on Complaints, Notification of Summons and Successful Prosecutions
Appendix K	Monthly Summary Waste Flow Table

EXECUTIVE SUMMARY

Shatin to Central Link Contract 1128 – South Ventilation Building (SOV) to Admiralty Tunnels (hereafter called “the Project”) covers part of the construction of the Shatin to Central Link (SCL).

The Project comprises the Permanent Works and the associated temporary works necessary for TBM tunnels between SOV and Admiralty Tunnels, short sections of cut and cover tunnels near SOV and Fenwick Pier Emergency Egress Point (FPP), Re-provisioning, Remedial and Improvement Works (RRIW) for government and public bodies facilities.

The EM&A programme commenced on 17 November 2014. The impact EM&A for the Project includes air quality and noise monitoring.

This report documents the findings of EM&A works conducted in the period between 1 and 31 July 2019. As informed by the Contractor, major activities in the reporting period were:

Location	Site Activities
Area W2	<ul style="list-style-type: none">• POC Structure Works, Retaining wall construction
Area W2	<ul style="list-style-type: none">• SOV Structure Works, ABWF works
Area W3	<ul style="list-style-type: none">• Reinstatement Works
Area W4a / W4b	<ul style="list-style-type: none">• Reinstatement Works
Area W8 (Area 1)	<ul style="list-style-type: none">• ABWF works, D-wall opening connection works
Area W8 (Area 2)	<ul style="list-style-type: none">• Pile load test, S5 struts removal work
Area W14	<ul style="list-style-type: none">• Fabrication of the cantilever walkway

Breaches of Action and Limit Levels for Air Quality

No exceedance of Action / Limit Level of air quality was recorded in the reporting month.

Breaches of Action and Limit Levels for Noise

Noise monitoring was handed-over from SCL Contract 1129 in August 2015.

No Action Level exceedance was recorded since no noise related complaint was received in the reporting month.

No exceedance of Limit Level of noise was recorded in the reporting month.

Breaches of Action and Limit Levels for Water Quality

No Action and Limit Level exceedance was recorded by the ET of Contract SCL1121 for water quality monitoring in the reporting month.

Complaint, Notification of Summons and Successful Prosecution

No environmental related complaint, notification of summons and successful prosecution was received in the reporting month. The summary and cumulative statistics on environmental complaints is provided in **Appendix J**.

Reporting Changes

There was no reporting change in the reporting month.

Future Key Issues

Key issues to be considered in the coming month included:

Location	Site Activities
Area W2	<ul style="list-style-type: none">• POC structure works, retaining wall construction
Area W2 SOV Shaft	<ul style="list-style-type: none">• SOV structure from ground level to roof level, ABWF works
Area W3 – Percival F'bridge	<ul style="list-style-type: none">• Reinstatement works
Area W4 – Canal Rd. Box Culvert	<ul style="list-style-type: none">• Reinstatement works
Area W8 (Area 1)	<ul style="list-style-type: none">• ABWF work, D-wall opening connection work
Area W8 (Area 2)	<ul style="list-style-type: none">• Backfilling work and strut removals, Tunnel RC works
Area W14	<ul style="list-style-type: none">• Fabrication of cantilever walkway

Potential environmental impacts arising from the above construction activities are mainly associated with construction dust, construction noise, water quality and waste management.

1 INTRODUCTION

Dragages Bouygues J.V. (JV) was commissioned by MTR as the Civil Contractor for Works Contract 1128. AECOM Asia Company Limited (AECOM) was appointed by JV as the Environmental Team (ET) to undertake the Environmental Monitoring and Audit (EM&A) programme during construction phase of the Project.

1.1 Purpose of the Report

1.1.1 This is the fifty - seventh monthly EM&A Report which summaries the impact monitoring results and audit findings for the Project during the reporting period between 1 and 31 July 2019.

1.2 Report Structure

1.2.1 This monthly EM&A Report is organized as follows:

- Section 1: Introduction
- Section 2: Project Information
- Section 3: Environmental Monitoring Requirement
- Section 4: Implementation Status of Environmental Mitigation Measures
- Section 5: Monitoring Results
- Section 6: Environmental Site Inspection and Audit
- Section 7: Environmental Non-conformance
- Section 8: Future Key Issues
- Section 9: Conclusions and Recommendations

2 PROJECT INFORMATION

2.1 Background

- 2.1.1 The Shatin to Central Link (SCL) is a 17km extension of the existing Ma On Shan Line (MOL) and East Rail Line (EAL) comprising (i) The East-West Corridor which extends the MOL from Tai Wai via East Kowloon to connect with the West Rail Line (WRL) at Hung Hom Station (HUH); and (ii) The North-South Corridor which is an extension of the East Rail Line (EAL) at Hung Hom across the harbour to Admiralty Station (ADM).
- 2.1.2 The Environmental Impact Assessment (EIA) Reports for SCL – Hung Hom to Admiralty Section [SCL (HUH-ADM)] (Register No.: AEIAR-166/2012) was approved on 17 February 2012 under the Environmental Impact Assessment Ordinance (EIAO). Following the approval of the EIA Report, an Environmental Permit (EP) was granted on 22 March 2012, which covers SCL (HUH-ADM) EP No.: EP-436/2012), for the construction and operation. Variation of EP (VEP) was subsequently applied and the latest EP (EP No. EP-436/2012/F) was issued by the Director of Environmental Protection (DEP) on 23 January 2019.
- 2.1.3 The construction of the SCL is divided into different civil construction works contracts and the Project comprises the Permanent Works and the associated temporary works necessary for TBM tunnels between SOV and Admiralty Tunnels, short sections of cut and cover tunnels near SOV and Fenwick Pier Emergency Egress Point (FPP), Re-provisioning, Remedial and Improvement Works (RRIW) for government and public bodies facilities under the EP.
- 2.1.4 The site layout plan of the Project is shown in **Figure 1.1**.

2.2 Site Description

- 2.2.1 The major construction activities under Works Contract 1128 include:
- (a) Taking over the 160m section of the SCL tunnels (ME4 Tunnel) constructed under the Central Wan Chai Bypass (CWB) project and construction of walkways, sealing, connection and various finishing works inside the tunnels;
 - (b) Construction of cut and cover tunnels connecting from South Ventilation Building (SOV) to the ME4 Tunnel;
 - (c) Removal of temporary reclamation and reinstatement of seawall;
 - (d) Construction of SOV;
 - (e) Bored tunnels between SOV and Exhibition Station (EXH);
 - (f) Construction of cut and cover tunnels connecting from the SCL tunnels under Convention Avenue by Contract 1123 to the bored tunnels as stated in sub-clause
 - (g) Construction of Fenwick Pier Emergency Egress Point (FPP);
 - (h) Bored tunnels between Fenwick Pier Emergency Egress Point (FPP) and Admiralty Station (ADM);
 - (i) Pile/obstruction detections and removals for construction of SCL running tunnels and for future North Island Line (NIL) running tunnels;
 - (j) Demolition of existing Police Officer's Club (POC);
 - (k) Re-provisioning of new POC;
 - (l) Other RRIW;
 - (m) Essential piling works at future Government, Institution and Community (GIC) site
 - (n) Diversion and modification of utilities and services;
 - (o) Modification, re-provisioning or reinstatement of footpath, carriageway or road features;
 - (p) Provisions for Designated and Interfacing Contracts;
 - (q) Tree felling, tree compensation, transplanting works and landscaping works;
 - (r) Permanent re-provisioning works at the Fleet Arcade;
 - (s) Miscellaneous signage; and
 - (t) External works comprising new and reinstated roads, footpaths, drains, landscaping, staircase and street furniture.

2.3 Construction Programme and Activities

2.3.1 The major construction activities undertaken in the reporting month are summarised below:

Location	Site Activities
Area W2	<ul style="list-style-type: none"> • POC Structure Works, Retaining wall construction
Area W2	<ul style="list-style-type: none"> • SOV Structure Works, ABWF works
Area W3	<ul style="list-style-type: none"> • Reinstatement Works
Area W4a / W4b	<ul style="list-style-type: none"> • Reinstatement Works
Area W8 (Area 1)	<ul style="list-style-type: none"> • ABWF works, D-wall opening connection works
Area W8 (Area 2)	<ul style="list-style-type: none"> • Pile load test, S5 struts removal work
Area W14	<ul style="list-style-type: none"> • Fabrication of the cantilever walkway

2.3.2 The construction programme is presented in **Appendix A**.

2.4 Project Organisation

2.4.1 The project organization structure is shown in **Appendix B**. The key personnel contact names and numbers for the Project are summarised in **Table 2.1**.

Table 2.1 Contact Information of Key Personnel

Party	Role	Position	Name	Telephone	Fax
MTR	Residential Engineer (ER)	Construction Manager	Mr. Mike Bezzano	2171 3610	2171 3609
		SCL Project Environmental Team Leader	Ms. Lisa Poon	3127 6295	3127 6422
Meinhardt	Independent Environmental Checker	Independent Environmental Checker	Mr. Fredrick Leong	2859 1739	2540 1580
JV	Contractor	Project Director	Mr. Lee Ka-Leung	9745 5533	2171 3715
		Construction Manager / Environmental Officer	Mr. Victor Lam	6011 7820	
AECOM	Contractor's Environmental Team (ET)	ET Leader	Mr. Y T Tang	3922 9393	2317 7609

2.5 Status of Environmental Licences, Notification and Permits

2.5.1 Relevant environmental licenses, permits and/or notifications on environmental protection for this Project and valid in the reporting month are summarized in **Table 2.2**.

Table 2.2 Status of Environmental Licenses, Notifications and Permits

Permit / License No. / Notification/ Reference No.	Valid Period		Status	Remarks
	From	To		
Environmental Permit				
EP-436/2012/F	23 Jan 2019	End of the Project	Valid	SCL (HUH - ADM)
Construction Noise Permit				
GW-RS0038-19	23 Jan 2019	21 Jul 2019	Valid until 21 Jul 2019, superseded by GW-RS0620-19	Construction site between Percival Street Footbridge and Causeway / Hung Hing Road Flyover (W3)
GW-RS0620-19	22 Jul 2019	21 Jan 2020	Valid	Construction site between Percival Street Footbridge and Causeway / Hung Hing Road Flyover (W3)
GW-RS0231-19	21 Mar 2019	20 Sep 2019	Valid	Construction Site at Gloucester Road near Hung Hing Road (W4)
GW-RS0429-19	23 May 2019	22 Nov 2019	Valid	Construction site near Lung King Street and Convention Avenue (W8, W11, W14, W21)
GW-RS0438-19	28 May 2019	27 Nov 2019	Valid	Construction site near Ex-Police Officers' Club, Causeway Bay, Hong Kong
Wastewater Discharge License				
WT00020473-2014	9 Dec 2014	31 Dec 2019	Valid	Gloucester Road near Hung Hing Road (W4)
WT00021519-2015	4 May 2015	31 May 2020	Valid	Between Percival Street Footbridge and Hung Hing Road Flyover (W3)
WT00022781-2015	3 Nov 2015	30 Nov 2020	Valid	Works Area at Green Zone
WT00023987-2016	10 Mar 2016	31 Mar 2020	Valid	Junction of Lung King Street and Convention Avenue (W8)
WT00023989-2016	10 Mar 2016	31 Dec 2019	Valid	Lung King Street near DSD Screening Plant (W14)
WT00024759-2016	21 Jun 2016	31 Dec 2019	Valid	Works Area at POC (W1 + W2)
Chemical Waste Producer Registration				
5213-135-D2551-01	16 Dec 2014	End of the Project	Valid	Gloucester Road near Hung Hing Road (W4)

Permit / License No. / Notification/ Reference No.	Valid Period		Status	Remarks
	From	To		
5213-134-D2552-01	16 Dec 2014	End of the Project	Valid	Lung King Street near DSD Screening Plant (W14)
5111-151-D2552-02	05 Jan 2015	End of the Project	Valid	Victoria Park Road near POC (W1)
<i>Billing Account for Construction Waste Disposal</i>				
7020686	15 Sep 2014	End of Contract	Valid	For disposal of C&D waste to public fills and landfills
<i>Notification Under Air Pollution Control (Construction Dust) Regulation</i>				
378806	2 Sep 2014	End of Contract	Valid	For Wan Chai, Causeway Bay, Hong Kong Island
380227	7 Oct 2014	End of Contract	Valid	For Gloucester Road near Cross Harbour Tunnel
380228	7 Oct 2014	End of Contract	Valid	Near Convention Avenue and Fenwick Pier Street, HK Island

3 ENVIRONMENTAL MONITORING REQUIREMENTS

3.1 Construction Dust Monitoring

Monitoring Requirements

3.1.1 In accordance with the approved EM&A Manuals, 24-hour Total Suspended Particulates (TSP) level at the designated air quality monitoring station is required. Impact 24-hour TSP monitoring should be carried out for at least once every 6 days. The Action and Limit level of the air quality monitoring is provided in **Appendix D**.

Monitoring Equipment

3.1.2 24-hour TSP air quality monitoring was performed using High Volume Sampler (HVS) located at the designated monitoring stations. The HVS meets all the requirements of the EM&A Manual. Brand and model of the equipment is given in **Table 3.1**.

Table 3.1 Air Quality Monitoring Equipment

Equipment	Brand and Model
High Volume Sampler (24-hour TSP)	Andersen Total Suspended Particulate Mass Flow Controlled High Volume Air Sampler (Model No. GS 2310 (S/N:10273))
Calibration Kit	TISCH Environmental Orifice (Model TE-5025A (S/N: 0988))

Monitoring Locations

3.1.3 Two monitoring station were set up at the proposed location in accordance with the approved EM&A Manuals for SCL(HUH-ADM) as well as the works areas of the Project. The location of the construction dust monitoring stations are summarised in **Table 3.2** and shown in **Figure 3.1**.

Table 3.2 Locations of Construction Dust Monitoring Station

ID	Air Sensitive Receiver (ASR) ID in EIA Report	Dust Monitoring Station
AM2*	EXA6	Wanchai Sports Ground
AM4	EXA4	Pedestrian Plaza

* The monitoring station at AM2 was handed-over from Contract SCL1126 in April 2015 and handed-over to Contract SCL1123 on 28 October 2015.

Monitoring Methodology

3.1.4 24-hour TSP Monitoring

- (a) The HVS was installed in the vicinity of the air sensitive receivers. The following criteria were considered in the installation of the HVS as far as practicable:
 - (i) A horizontal platform with appropriate support to secure the sampler against gusty wind was provided.
 - (ii) Two samplers should not be placed less than 2m apart from each other;
 - (iii) The distance between the HVS and any obstacles, such as buildings, was at least twice the height that the obstacle protrudes above the HVS.
 - (iv) A minimum of 2 meters separation from walls, parapets and penthouse for rooftop sampler.
 - (v) A minimum of 2 meters separation from any supporting structure, measured horizontally is required.
 - (vi) No furnace or incinerator flues nearby.

- (vii) Airflow around the sampler was unrestricted.
 - (viii) The sampler was located more than 20 meters from any dripline.
 - (ix) Any wire fence and gate, required to protect the sampler, did not obstruct the monitoring process.
 - (x) Permission was obtained to set up the samplers and access to the monitoring station.
 - (xi) A secured supply of electricity was obtained to operate the sampler.
- (b) Preparation of Filter Papers
- (i) Glass fibre filters, G810 were labelled and sufficient filters that were clean and without pinholes were selected.
 - (ii) All filters were equilibrated in the conditioning environment for 24 hours before weighing. The conditioning environment temperature was around 25 °C and not variable by more than ± 3 °C; the relative humidity (RH) was < 50% and not variable by more than ± 5 %. A convenient working RH was 40%.
 - (iii) All filter papers were prepared and analysed by ALS Technichem (HK) Pty Ltd., which is a HOKLAS accredited laboratory and has comprehensive quality assurance and quality control programmes.
- (c) Field Monitoring
- (i) The power supply was checked to ensure the HVS works properly.
 - (ii) The filter holder and the area surrounding the filter were cleaned.
 - (iii) The filter holder was removed by loosening the four bolts and a new filter, with stamped number upward, on a supporting screen was aligned carefully.
 - (iv) The filter was properly aligned on the screen so that the gasket formed an airtight seal on the outer edges of the filter.
 - (v) The swing bolts were fastened to hold the filter holder down to the frame. The pressure applied was sufficient to avoid air leakage at the edges.
 - (vi) Then the shelter lid was closed and was secured with the aluminium strip.
 - (vii) The HVS was warmed-up for about 5 minutes to establish run-temperature conditions.
 - (viii) A new flow rate record sheet was set into the flow recorder.
 - (ix) On site temperature and atmospheric pressure readings were taken and the flow rate of the HVS was checked and adjusted at around 1.3 m³/min, and complied with the range specified in the EM&A Manual (i.e. 0.6-1.7 m³/min).
 - (x) The programmable digital timer was set for a sampling period of 24 hrs, and the starting time, weather condition and the filter number were recorded.
 - (xi) The initial elapsed time was recorded.
 - (xii) At the end of sampling, on site temperature and atmospheric pressure readings were taken and the final flow rate of the HVS was checked and recorded.
 - (xiii) The final elapsed time was recorded.
 - (xiv) The sampled filter was removed carefully and folded in half length so that only surfaces with collected particulate matter were in contact.
 - (xv) It was then placed in a clean envelope and sealed.
 - (xvi) All monitoring information was recorded on a standard data sheet.
 - (xvii) Filters were then sent to ALS Technichem (HK) Pty Ltd. for analysis.

- (d) Maintenance and Calibration
 - (i) The HVS and its accessories were maintained in good working condition, such as replacing motor brushes routinely and checking electrical wiring to ensure a continuous power supply.
 - (ii) HVSs were calibrated using TE-5025A Calibration Kit upon installation and thereafter at bi-monthly intervals.
 - (iii) Calibration certificate of the TE-5025A Calibration Kit and the HVSs are provided in **Appendix E**.

Monitoring Schedule for the Reporting Month

3.1.5 The schedule for environmental monitoring in July 2019 is provided in **Appendix F**.

3.2 Construction Noise Monitoring

Monitoring Requirements

3.2.1 In accordance with the EM&A Manual, impact noise monitoring should be conducted for at least once a week during the construction phase of the Project. **Table 3.3** summarises the monitoring parameters, frequency and duration of impact noise monitoring. The Action and Limit level of the noise monitoring is provided in **Appendix D**.

Table 3.3 Noise Monitoring Parameters, Frequency and Duration

Parameter and Duration	Frequency
30-mins measurement at each monitoring station between 0700 and 1900 on normal weekdays. Leq, L ₁₀ and L ₉₀ would be recorded.	At least once per week

Monitoring Equipment

3.2.2 Noise monitoring was performed using sound level meter at each designated monitoring station. The sound level meters deployed comply with the International Electrotechnical Commission Publications (IEC) 651:1979 (Type 1) and 804:1985 (Type 1) specifications. Acoustic calibrator was deployed to check the sound level meters at a known sound pressure level. Brand and model of the equipment is given in **Table 3.4**.

Table 3.4 Noise Monitoring Equipment for Regular Noise Monitoring

Equipment	Brand and Model
Integrated Sound Level Meter	Model No. B&K2238 (S/N: 2800927)
Acoustic Calibrator	Model No. B&K 4231 (S/N: 3006428)

Monitoring Locations

3.2.3 The monitoring station for construction noise monitoring pertinent to the Project has been identified based on the approved EM&A Manual for SCL (HUH-ADM) of the Project. Location of the noise monitoring station is summarised in **Table 3.5** and shown in **Figure 3.1**.

Table 3.5 Noise Monitoring Station during Construction Phase

Identification No.	Noise Sensitive Receiver (NSR) ID in EIA Report	Noise Monitoring Station
NM1*	CH2	Hoi Kung Court

* The noise monitoring at NM1 was handed-over from SCL Contract 1129 in August 2015.

Monitoring Methodology

3.2.4 Monitoring Procedure

- (a) Façade measurement was made at NM1.
- (b) The battery condition was checked to ensure the correct functioning of the meter.
- (c) Parameters such as frequency weighting, the time weighting and the measurement time were set as follows:
 - (i) frequency weighting: A
 - (ii) time weighting: Fast
 - (iii) time measurement: $L_{eq(30\text{-minutes})}$ during non-restricted hours i.e. 0700 – 1900 on normal weekdays.
- (d) Prior to and after each noise measurement, the meter was calibrated using the acoustic calibrator for 94 dB(A) at 1000 Hz. If the difference in the calibration level before and after measurement was more than 1 dB(A), the measurement would be considered invalid and repeat of noise measurement would be required after re-calibration or repair of the equipment.
- (e) During the monitoring period, the L_{eq} , L_{10} and L_{90} were recorded. In addition, site conditions and noise sources were recorded on a standard record sheet.
- (f) Noise measurement was paused during periods of high intrusive noise (e.g. dog barking, helicopter noise) if possible. Observations were recorded when intrusive noise was unavoidable.
- (g) Noise monitoring was cancelled in the presence of fog, rain, wind with a steady speed exceeding 5m/s, or wind with gusts exceeding 10m/s.

3.2.5 Maintenance and Calibration

- (a) The microphone head of the sound level meter was cleaned with soft cloth at regular intervals.
- (b) The meter and calibrator were sent to the supplier or HOKLAS laboratory to check and calibrate at yearly intervals.
- (c) Calibration certificates of the sound level meters and acoustic calibrators are provided in **Appendix E**.

Monitoring Schedule for the Reporting Month

3.2.6 The schedule for environmental monitoring in July 2019 is provided in **Appendix F**.

3.3 Water Quality Monitoring

Monitoring Requirements

3.3.1 In accordance with the EM&A Manual, impact water quality monitoring should be conducted during dredging and filling operation. **Table 3.6** summarises the monitoring parameters and frequency of impact water quality monitoring. The Action and Limit level of the impact water quality monitoring is provided in **Appendix D**.

Table 3.6 Water Quality Monitoring Parameters and Frequency

Parameter	Frequency
Turbidity, Suspended Solid, Dissolved Oxygen, Temperature and Salinity	Three days per week, at mid-flood and mid-ebb tides

Monitoring Equipment

3.3.2 The monitoring equipment, monitoring methodology are detailed in the monthly EM&A Reports prepared for Contract SCL1121.

Monitoring Locations

3.3.3 The monitoring station for impact water quality monitoring has been extracted from the EM&A Manual for SCL (HUH-ADM) of the Project. Location of the water monitoring station is summarised in **Table 3.7**.

Table 3.7 Monitoring Station for Impact Water Quality Monitoring

Monitoring Station	Description	Coordinates	
		Easting	Northing
Victoria Harbour			
8	Cooling Water Intake for Excelsior Hotel and World Trade Centre / No. 27 – 63 Paterson Street	837036	816008
9	Cooling Water Intake for Windsor House	837223	816150
14	Flushing Water Intake for Kowloon Station	834477	817891
21	Cooling Water Intake for East Rail Extension	836484	817642
34	Cooling Water Intake for Metropolis	836828	817844
A	Wan Chai WSD Flushing Water Intake (Reprovisioned) ⁽¹⁾	836268	816045
WSD9	Tai Wan WSD Flushing Water Intake ⁽²⁾	837930	818357
WSD17	Quarry Bay WSD Flushing Water Intake	839863	817077
C1	Control Station 1	833977	817442
C2	Control Station 2	841088	817223

- Note: 1. According to the Baseline Water Quality Monitoring Report for SCL (MKK-HUH & HUH-ADM), the original coordinates of monitoring location A (Easting: 836286, Northing: 816024) is the exact location taken from the design of reprovisioned Wan Chai Salt Water Pumping Station and Salt Water Intake Culvert. Based on actual site condition for taking water sampling, minor adjustment was made on monitoring location.
2. According to the Baseline Water Quality Monitoring Report for SCL (MKK-HUH & HUH-ADM), the original coordinates of monitoring location WSD9 (Easting: 838133, Northing: 817790) as proposed in WQMP were moved closer to sensitive receiver according to the actual site condition.

Monitoring Methodology

3.3.4 The monitoring methodology is detailed in the monthly EM&A Reports prepared for Contract SCL1121.

Monitoring Schedule for the Reporting Month

3.3.5 The monitoring schedule is detailed in the monthly EM&A Reports prepared for Contract SCL1121.

3.4 Landscape and Visual

3.4.1 As per the EM&A Manuals, the landscape and visual mitigation measures shall be implemented and site inspections should be undertaken once every two weeks during the construction period. A summary of the implementation status is presented in **Section 6**.

4 IMPLEMENTATION STATUS OF ENVIRONMENTAL MITIGATION MEASURES

4.1.1 The Contractor has implemented environmental mitigation measures and requirements as stated in the EIA Reports, the EP and EM&A Manuals. The implementation status of the environmental mitigation measures during the reporting period is summarized in **Appendix C**. Status of required submissions under the EP during the reporting period is summarised in **Table 4.1**.

Table 4.1 Status of Required Submission under Environmental Permit

EP Condition	Submission	Submission Date
Condition 3.4 (EP-436/2012/F)	Monthly EM&A Report for June 2019	12 July 2019

5 MONITORING RESULTS

5.1 Construction Dust Monitoring

5.1.1 The monitoring results for 24-hour TSP are summarised in **Table 5.1**. Detailed air quality monitoring results and wind monitoring data extracted from the nearest Automatic Weather Station are presented in **Appendix G**.

Table 5.1 Summary of 24-hour TSP Monitoring Result in the Reporting Period

ID	Average ($\mu\text{g}/\text{m}^3$)	Range ($\mu\text{g}/\text{m}^3$)	Action Level ($\mu\text{g}/\text{m}^3$)	Limit Level ($\mu\text{g}/\text{m}^3$)
AM2#	32.6	22.9 – 45.3	160	260
AM4	40.4	32.4 – 52.3	198	260

The monitoring station at AM2 was handed-over from Contract SCL1126 in April 2015 and handed-over to Contract SCL1123 on 28 October 2015.

- 5.1.2 No exceedance of Action / Limit Level of air quality was recorded in the reporting month.
- 5.1.3 The event and action plan is annexed in **Appendix I**.
- 5.1.4 Major dust sources during the monitoring included construction dust, nearby traffic emission and other nearby construction sites.

5.2 Construction Noise Monitoring

- 5.2.1 Noise monitoring at NM1 was handed over from SCL Contract 1129 in August 2015.
- 5.2.2 The monitoring results for noise are summarized in **Table 5.2** and the monitoring data is provided in **Appendix H**.

Table 5.2 Summary of Construction Noise Monitoring Results in the Reporting Period

ID	Range, dB(A), L_{eq} (30 mins)	Limit Level, dB(A), L_{eq} (30 mins)
NM1 (*)	<baseline	75

(*) Baseline correction will be made to the measured L_{eq} when the measured noise level exceeded the corresponding baseline noise level and presented in the table.

- 5.2.3 No noise complaint was received in the reporting month; hence, no Action Level exceedance was recorded.
- 5.2.4 No Limit Level exceedance of noise was recorded at the monitoring station in the reporting month.
- 5.2.5 The event and action plan is annexed in **Appendix I**.
- 5.2.6 Major noise sources during the monitoring included construction noise from the Project site, nearby traffic noise and the community.

5.3 Water Quality Monitoring

- 5.3.1 The monitoring results are reported in the monthly EM&A Report prepared for Contract SCL1121.
- 5.3.2 No Action and Limit Level exceedance was recorded by the ET of Contract SCL1121 for water quality monitoring in the reporting month.

5.4 Waste Management

- 5.4.1 C&D materials and wastes sorting were carried out on site. Receptacles were available for C&D wastes and general refuse collection.
- 5.4.2 As advised by the Contractor, 243.2 m³ of inert C&D material was generated in the reporting month. 243.2m³ was disposed of as fill bank at TKO137. 47.5 m³ of general refuse was generated in the reporting month. No paper/cardboard packaging material, metals and plastic was collected by recycling contractor in the reporting month. 425.0kg of chemical waste was collected by licensed contractor. No marine dumping was undertaken in the reporting period.
- 5.4.3 SCL1128 delivered the spoil to WDII C1, CWB, SCL 1121, SCL 1103, WDII C3, WDII C2, 8217, HY/2010/08, PSK226, SCL1112, Area 56A, M+ and XRL810B for beneficial use. If spoil could not be fully utilized at these sites, the spoil will be transported to Mainland China for reuse. The waste flow table is annexed in **Appendix K**.
- 5.4.4 The Contractor is advised to properly maintain on site C&D materials and wastes collection, sorting and recording system and maximize reuse / recycle of C&D materials and wastes. The Contractor is reminded to properly maintain the site tidiness and dispose of the wastes accumulated on site regularly and properly.
- 5.4.5 The Contractor is reminded that chemical waste containers should be properly treated and stored temporarily in designated chemical waste storage area on site in accordance with the Code of Practise on the Packaging, Labelling and Storage of Chemical Wastes.

5.5 Landscape and Visual

- 5.5.1 Bi-weekly inspection of the implementation of landscape and visual mitigation measures was conducted on 3, 16, and 29 July 2019. A summary of the site inspection is provided in **Appendix C**. The observations and recommendations made during the site inspections are presented in **Table 6.1**.

6 ENVIRONMENTAL SITE INSPECTION AND AUDIT

6.1.1 Site inspections were carried out on a weekly basis to monitor the implementation of proper environmental pollution control and mitigation measures for the Project. A summary of the mitigation measures implementation schedule is provided in **Appendix C**.

6.1.2 In the reporting month, 5 site inspections were carried out on 3, 8, 16, 22 and 29 July 2019. Joint inspection with the IEC, ER, the Contractor and the ET was conducted on 16 July 2019. No non-compliance was recorded during the site inspections. Details of observations recorded during the site inspections are presented in **Table 6.1**.

Table 6.1 Observations and Recommendations of Site Audit

Parameters	Date	Observations and Recommendations	Follow-up
Dust	8 July 2019	<u>Reminder</u> • The Contractor was reminded to replace the decoloured NRMM of excavator at W2.	The item was rectified by the Contractor on 30 July 2019.
	16 July 2019	• Haul road was observed to be dry at W2. The Contractor was advised to provide water spraying regularly for dust suppression.	The item was rectified by the Contractor on 19 July 2019.
	16 July 2019	• Proper NRMM label was not observed on the generator at W2. The Contractor was advised to affix the proper NRMM label on the restricted machinery.	The item was rectified by the Contractor on 16 July 2019.
Noise	Nil	Nil	Nil
Water Quality	3 July 2019	<u>Reminder</u> • The Contractor was reminded to provide hoarding with bunding at the boundary of construction site of W8 to preventing wastewater leaked from the site.	The item was rectified by the Contractor on 8 July 2019.
	8 July 2019	• Desilting facility at W2 was observed overflow. The Contractor was advised to review capacity of wastewater treatment system, and ensure the wastewater was properly treated before discharge to public drainage system.	The item was rectified by the Contractor on 29 July 2019.
	29 July 2019	<u>Reminder</u> • The Contractor was reminded to remove the mud at the boundary of the construction site of W2 to prevent leakage of mud.	The item was rectified by the Contractor on 2 August 2019.
Waste/ Chemical Management	3 July 2019	• Chemical waste stored without proper labelling was observed at W8. The Contractor was advised to provide proper label to chemical waste stored at the construction site for distinguishing the type of chemical during chemical waste disposal.	The item was rectified by the Contractor on 24 July 2019.
	8 July 2019	• Chemical containers placed on the ground and stagnant water accumulated in drip tray were observed at W2. The Contractor was advised to store the chemical containers with drip tray for preventing chemical leakage and to remove the stagnant water in the drip tray.	The item was rectified by the Contractor on 8 July 2019.
	22 July 2019	• Chemical waste stored without proper labelling was observed at W8. The Contractor was advised to provide proper label to chemical waste stored at the construction site for distinguishing the type of chemical during chemical waste disposal.	The item was rectified by the Contractor on 24 July 2019.

Parameters	Date	Observations and Recommendations	Follow-up
Landscape & Visual	Nil	Nil	Nil
Permits/ Licenses	29 July 2019	<u>Reminder</u> <ul style="list-style-type: none"> • The Contractor was reminded to replace the environmental permit at W3. 	The item was rectified by the Contractor on 2 August 2019.

6.1.3 All of the follow-up actions requested by Contractor's ET and IEC during the site inspection were undertaken as reported by the Contractor and confirmed in the following weekly site inspection conducted during the reporting period.

7 ENVIRONMENTAL NON-CONFORMANCE

7.1 Summary of Monitoring Exceedances

- 7.1.1 No exceedance of Action / Limit Level of air quality was recorded in the reporting month.
- 7.1.2 No noise complaint was received in the reporting month; hence, no Action Level exceedance was recorded.
- 7.1.3 No Limit Level exceedance for noise was recorded at all monitoring stations in the reporting month.
- 7.1.4 No Action and Limit Level exceedance was recorded by the ET of Contract SCL1121 for water quality monitoring in the reporting month.

7.2 Summary of Environmental Non-Compliance

- 7.2.1 No environmental non-compliance was recorded in the reporting month.

7.3 Summary of Environmental Complaints

- 7.3.1 No environmental related complaint was received in the reporting month. The summary and cumulative statistics on environmental complaints is provided in **Appendix J**.

7.4 Summary of Environmental Summon and Successful Prosecutions

- 7.4.1 No environmental related prosecution or notification of summons was received in the reporting month. Cumulative statistics on notification of summons and successful prosecutions is provided in **Appendix J**.

8 FUTURE KEY ISSUES

8.1 Construction Programme for the Next Three Month

8.1.1 The major construction works in between August and October 2019 will be:

Location	Site Activities
Area W2	<ul style="list-style-type: none">• POC structure works, retaining wall construction
Area W2 SOV Shaft	<ul style="list-style-type: none">• SOV structure from ground level to roof level, ABWF works
Area W3 – Percival F'bridge	<ul style="list-style-type: none">• Reinstatement works
Area W4 – Canal Rd. Box Culvert	<ul style="list-style-type: none">• Reinstatement works
Area W8 (Area 1)	<ul style="list-style-type: none">• ABWF work, D-wall opening connection work
Area W8 (Area 2)	<ul style="list-style-type: none">• Backfilling work and strut removals, Tunnel RC works
Area W14	<ul style="list-style-type: none">• Fabrication of cantilever walkway

8.2 Key Issues for the Coming Month

8.2.1 Potential environmental impacts arising from the above construction activities are mainly associated with construction dust, construction noise, water quality and waste management.

8.3 Monitoring Schedule for the Next Three Month

8.3.1 The tentative schedules for environmental monitoring between August and October 2019 are provided in **Appendix F**.

9 CONCLUSIONS AND RECOMMENDATIONS

9.1 Conclusions

- 9.1.1 24-hour TSP and noise monitoring were carried out in the reporting month.
- 9.1.2 All 24-hour TSP monitoring result complied with the Action / Limit Level at in the reporting month.
- 9.1.3 No noise complaint was received in the reporting month. Hence, no Action Level exceedance was recorded.
- 9.1.4 No Limit Level exceedance for noise was recorded at all monitoring stations in the reporting month.
- 9.1.5 No Action and Limit Level exceedance was recorded by the ET of Contract SCL1121 for water quality monitoring in the reporting month.
- 9.1.6 5 nos. of environmental site inspections were carried out in July 2019. Recommendations on remedial actions were given to the Contractor for the deficiencies identified during the site audit.
- 9.1.7 Referring to the Contractor's information, no environmental related complaint, notification of summons and successful prosecution was received in the reporting month.

9.2 Recommendations

- 9.2.1 According to the environmental site inspections performed in the reporting month, the following recommendations were provided:

Air Quality Impact

- The Contractor was reminded to replace the decoloured NRMM of excavator.
- The Contractor was advised to provide water spraying regularly for dust suppression.
- The Contractor was advised to affix the proper NRMM label on the restricted machinery.

Construction Noise Impact

- No specific observation was identified in the reporting month.

Water Quality Impact

- The Contractor was reminded to provide hoarding with bunding at the boundary of construction site to preventing wastewater leaked from the site.
- The Contractor was advised to review capacity of wastewater treatment system, and ensure the wastewater was properly treated before discharge to public drainage system.
- The Contractor was reminded to remove the mud at the boundary of the construction site of W2 to prevent leakage of mud.

Chemical and Waste Management

- The Contractor was advised to provide proper label to chemical waste stored at the construction site for distinguishing the type of chemical during chemical waste disposal.
- The Contractor was advised to store the chemical containers with drip tray for preventing chemical leakage and to remove the stagnant water in the drip tray.

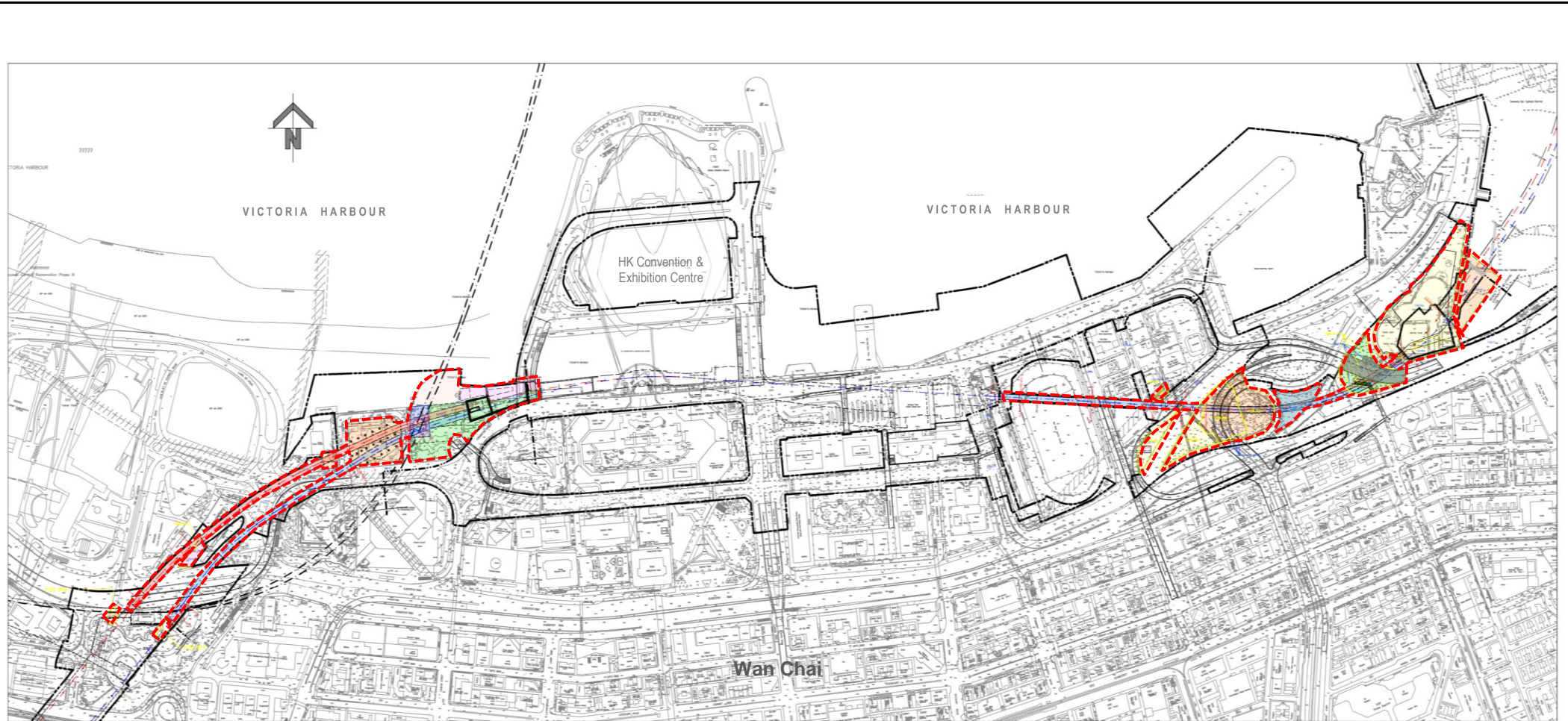
Landscape & Visual Impact

- No specific observation was identified in the reporting month.

Permits/licenses

- The Contractor was reminded to replace the environmental permit.

FIGURES



 Site Alignment

This Drawing has been prepared for the use of AECOM's client. It may not be used, modified, reproduced or relied upon by third parties, except as agreed by AECOM or as required by law. AECOM accepts no responsibility, and denies any liability whatsoever, to any party that uses or relies on this drawing without AECOM's express written consent.

SCL Contract 1128
South Ventilation Building to Admiralty Tunnels



SITE LAYOUT PLAN of SCL1128

Project No.: 60331173

Date: February 2016

Figure 1.1

APPENDIX A

Construction Programme

DRAGAGES - BOUYGUES JOINT VENTURE

Activity ID	Activity Name	Original Duration	Start	Finish	2019				
					Jul 3	Aug 4	Sep 5	Oct 6	Nov 7
Total		533	16-Apr-18 A	02-Mar-20					
3-Months Rolling Programme_RMP_E_1 Jul-19)		533	16-Apr-18 A	02-Mar-20					
Contract Dates		92	01-Aug-19	31-Oct-19					
Completion Obligation		92	01-Aug-19	31-Oct-19					
Sections of the Works		0	01-Aug-19	01-Aug-19					
01128.CD03	Ref.2A (29-Nov-20) - Complete POC & Handover	0		01-Aug-19*					
Specified Parts of the Works		92	01-Aug-19	31-Oct-19					
Degree 1 Completion		17	01-Aug-19	17-Aug-19					
01128.CD14	Ref.4E.D1. (19-May-19) - DT Tunnel (W.Approach to ADM) Ch D96+593 to D96+095	0		01-Aug-19*					
01128.CD15	Ref.4G.D1. (26-May-19) - SOV - Transfer Floor slab and below, except Ref. 4B, 4C & 4F	0		01-Aug-19*					
01128.CD17	Ref.4I.D1. (28-Jul-19) - SOV - All Remaining Areas	0		01-Aug-19*					
01128.CD18	Ref.4J.D1. (18-Aug-19) - FPP & Occupied by Temp. Opening at Ch U96+64 to U96+575/ D96+643 to D96+560	0		01-Aug-19*					
01128.CD13	Ref.4L.D1. (31-Mar-19) - C&C DT Tunnel (FPP Area 2 & B - Ch D96+643 to D96+593)	0		01-Aug-19*					
01128.CD19	Ref.4H.D1. (25-Aug-19) - SOV - Occupied by Temp. Opening at GL.4/A-B incl.TECS Control Rm	0		01-Aug-19*					
01128.CD16	Ref.4F.D1. (28-Jul-19) - SOV MTR Tx.Rm, HEC Tx.Rms & Plant Rms.	0		01-Aug-19*					
01128.CD20	Ref.4K.D1. (27-Dec-20) - NIL Tunnels (Up and Down Tracks)	0		17-Aug-19*					
Degree 2 Completion		57	01-Aug-19	26-Sep-19					
01128.CD24	Ref.4HD2. (27-Oct-19) - SOV - Occupied by Temp. Opening at GL.4/A-B incl.TECS Control Rm	0		01-Aug-19*					
01128.CD25	Ref.4I.D2. (24-Nov-19) SOV - All Remaining Areas	0		01-Aug-19*					
01128.CD23	Ref.4G.D2. (29-Sep-19) - SOV - Transfer Floor slab and below, except Ref. 4B, 4C & 4F	0		01-Aug-19*					
01128.CD21	Ref.4J.D2. (15-Sep-19) - FPP & Occupied by Temp. Opening at Ch U96+64 to U96+575/ D96+643 to D96+560	0		15-Aug-19*					
01128.CD22	Ref.4F.D2. (29-Sep-19) - SOV MTR Tx.Rm, HEC Tx.Rms & Plant Rms.	0		26-Sep-19*					
Degree 3 Completion		92	01-Aug-19	31-Oct-19					
01128.CD28	Ref.4G.D3. (23-Feb-20) - SOV - Transfer Floor slab and below, except Ref. 4B, 4C & 4F	0		01-Aug-19*					
01128.CD29	Ref.4H.D3. (23-Feb-20) - SOV - Occupied by Temp. Opening at GL.4/A-B incl.TECS Control Rm	0		01-Aug-19*					
01128.CD30	Ref.4I.D3. (29-Mar-20) - SOV - All Remaining Areas	0		01-Aug-19*					
01128.CD26	Ref.4J.D3. (20-Oct-19) - FPP & Occupied by Temp. Opening at Ch U96+64 to U96+575/ D96+643 to D96+560	0		13-Sep-19*					
01128.CD27	Ref.4F.D3. (24-Nov-19) - SOV MTR Tx.Rm, HEC Tx.Rms & Plant Rms.	0		31-Oct-19*					
Contract Completion Obligation (Baseline)		88	01-Aug-19	27-Oct-19					
Specified Parts of the Works		88	01-Aug-19	27-Oct-19					
Degree 1 Completion		25	01-Aug-19	25-Aug-19					
01128.CO12	Ref.4E.D1. (19-May-19) - DT Tunnel (W.Approach to ADM) Ch D96+593 to D96+095	0		01-Aug-19*					
01128.CO13	Ref.4F.D1. (28-Jul-19) - SOV MTR Tx.Rm, HEC Tx.Rms & Plant Rms.	0		01-Aug-19*					
01128.CO14	Ref.4G.D1. (26-May-19) - SOV - Transfer Floor slab and below, except Ref. 4B, 4C & 4F	0		01-Aug-19*					
01128.CO19	Ref.4L.D1. (31-Mar-19) - C&C DT Tunnel (FPP Area 2 & B - Ch D96+643 to D96+593)	0		01-Aug-19*					
01128.CO16	Ref.4I.D1. (28-Jul-19) - SOV - All Remaining Areas	0		01-Aug-19*					
01128.CO17	Ref.4J.D1. (18-Aug-19) - FPP & Occupied by Temp. Opening at Ch U96+64 to U96+575/ D96+643 to D96+560	0		18-Aug-19*					
01128.CO15	Ref.4H.D1. (25-Aug-19) - SOV - Occupied by Temp. Opening at GL.4/A-B incl.TECS Control Rm	0		25-Aug-19*					
Degree 2 Completion		42	15-Sep-19	27-Oct-19					
01128.CO24	Ref.4J.D2. (15-Sep-19) - FPP & Occupied by Temp. Opening at Ch U96+64 to U96+575/ D96+643 to D96+560	0		15-Sep-19*					
01128.CO21	Ref.4G.D2. (29-Sep-19) - SOV - Transfer Floor slab and below, except Ref. 4B, 4C & 4F	0		29-Sep-19*					
01128.CO20	Ref.4F.D2. (29-Sep-19) - SOV MTR Tx.Rm, HEC Tx.Rms & Plant Rms.	0		29-Sep-19*					
01128.CO22	Ref.4HD2. (27-Oct-19) - SOV - Occupied by Temp. Opening at GL.4/A-B incl.TECS Control Rm	0		27-Oct-19*					
Degree 3 Completion		0	20-Oct-19	20-Oct-19					
01128.CO29	Ref.4J.D3. (20-Oct-19) - FPP & Occupied by Temp. Opening at Ch U96+64 to U96+575/ D96+643 to D96+560	0		20-Oct-19*					
Schedule of Access Dates for Works Areas		0	01-Aug-19	01-Aug-19					
Vacation Date		0	01-Aug-19	01-Aug-19					
01128.VD130	1128.W7b	0		01-Aug-19*					
01128.VD250	1128.W10	0		01-Aug-19*					
01128.VD260	1128.W11	0		01-Aug-19*					
01128.VD280	1128.W13	0		01-Aug-19*					

Primary Baseline
 ◆ Baseline Milestone
 Actual Work
 ◆ Milestone
 Remaining Activity

_1128RMP_E_R1- Jul **SCL 1128 - SOV to Admiralty Tunnels**
3-Months Rolling Programme (Aug 2019 to Oct 2019)

1128			
Date	Revision	Checked	Approved
31Jul-18	1128 - RMP Ver.E, Rev.1		

DRAGAGES - BOUYGUES JOINT VENTURE

Activity ID	Activity Name	Original Duration	Start	Finish	2019					
					Jul 3	Aug 4	Sep 5	Oct 6	Nov 7	
01128.VD240	1128.W8f	0		01-Aug-19*						
Access Dates for Designation Contractors		0	28-Oct-19	28-Oct-19						
1153B - Tunnel Ventilation System for SCL Phase 2		0	28-Oct-19	28-Oct-19						
01128.DCAD110	SOV - Areas occupied by temporary openings at Grid 4/A-B including TECS Control Room	0	28-Oct-19*							
1163 - AFC System and Security Access Management System for SCL Phase 1 & 2		0	28-Oct-19	28-Oct-19						
01128.DCAD210	SOV - Areas occupied by temporary openings at Grid 4/A-B including TECS Control Room	0	28-Oct-19*							
Cost Centre C - South Ventilation Building (SOV)		127	09-May-19 A	31-Oct-19						
Foundation, Excavation & Structure		83	20-May-19 A	29-Oct-19						
Excavation & Structure		83	20-May-19 A	29-Oct-19						
RC Structure		83	20-May-19 A	29-Oct-19						
01128.CCC0010985	G/F Structure (+5.6mPD) (75%)	14	20-May-19 A	12-Jun-19 A						
01128.CCC0011215	G/F Structure (+5.6mPD) (100%)	14	13-Jun-19 A	13-Jul-19 A						
01128.CCC0011195	1/F Structure (+10.15mPD) (25%)	9	01-Aug-19	12-Aug-19						
01128.CCC0011185	1/F Structure (+10.15mPD) (50%)	9	13-Aug-19	23-Aug-19						
01128.CCC0011175	1/F Structure (+10.15mPD) (75%)	9	24-Aug-19	03-Sep-19						
01128.CCC0011205	1/F Structure (+10.15mPD) (100%)	9	05-Sep-19	16-Sep-19						
01128.CCC00530	R/F Structure (+15.75mPD) (25%)	7	17-Sep-19	24-Sep-19						
01128.CCC0010965	R/F Structure (+15.75mPD) (50%)	7	25-Sep-19	03-Oct-19						
01128.CCC0010975	R/F Structure (+15.75mPD) (75%)	7	04-Oct-19	12-Oct-19						
01128.CCC0011155	R/F Structure (+15.75mPD) (100%)	7	14-Oct-19	21-Oct-19						
01128.CCC0011015	Curing & Clearance	7	22-Oct-19	29-Oct-19						
ABWF Works		127	09-May-19 A	31-Oct-19						
Basement 2 (L2)		27	09-May-19 A	03-Aug-19						
01128.CCC0011145	wall and ceiling paint	3	09-May-19 A	14-Jun-19 A						
01128.CCC0010060	Floor paint	3	01-Aug-19*	03-Aug-19						
Basement 1 (L1)		33	22-May-19 A	06-Jul-19 A						
01128.CCC0011085	Granolithic screed (50%)	12	22-May-19 A	05-Jun-19 A						
01128.CCC0010130	Wall and ceiling paint	3	01-Jun-19 A	14-Jun-19 A						
01128.CCC0011095	Granolithic screed (75%)	3	04-Jun-19 A	06-Jul-19 A						
01128.CCC0011165	Granolithic screed (100%)	1	08-Jun-19 A	14-Jun-19 A						
Ground Floor (GL) - except flood gate		15	17-Sep-19	04-Oct-19						
01128.CCC0010260	SMW (access panels, cat ladders FHR)	9	17-Sep-19	26-Sep-19						
01128.CCC0011225	Granolithic screed	9	17-Sep-19	26-Sep-19						
01128.CCC0011245	Wall and ceiling paint	6	27-Sep-19	04-Oct-19						
1st Floor (U1) + Staircases		9	22-Oct-19	31-Oct-19						
01128.CCC0010580	SMW (access panels, cat ladders FHR)	9	22-Oct-19	31-Oct-19						
01128.CCC0011235	Granolithic screed	9	22-Oct-19	31-Oct-19						
Cost Centre E - Tunnel Boring Machine Launching Shaft (FPP)		196	06-Mar-19 A	13-Nov-19						
Area 1		172	06-Mar-19 A	16-Oct-19						
ABWF Works		172	06-Mar-19 A	16-Oct-19						
Louvre		64	15-Jun-19 A	05-Sep-19						
01128.CCE001840	Installation of louvre frame	10	15-Jun-19 A	06-Jul-19 A						
01128.CCE001850	Reserve for DC installation	20	07-Jul-19 A	26-Aug-19						
01128.CCE001860	installation of louvre panel	8	27-Aug-19	05-Sep-19						
Door		49	17-Jun-19 A	31-Aug-19						
01128.CCE002440	Material collected to site from 1132B (Early delivery)	1	17-Jun-19 A	01-Aug-19						
01128.CCE002450	Installation of frame	9	17-Jun-19 A	13-Aug-19						
01128.CCE002460	Installation of doors including ironmongery	15	14-Aug-19	31-Aug-19						
Access Panel		60	01-Aug-19	16-Oct-19						
01128.CCE002470	Installation of frame	8	01-Aug-19	10-Aug-19						
01128.CCE002480	Installation of floor access panel (6 nos)	8	12-Aug-19	20-Aug-19						

	Primary Baseline		Baseline Milestone
	Actual Work		Milestone
	Remaining Activity		

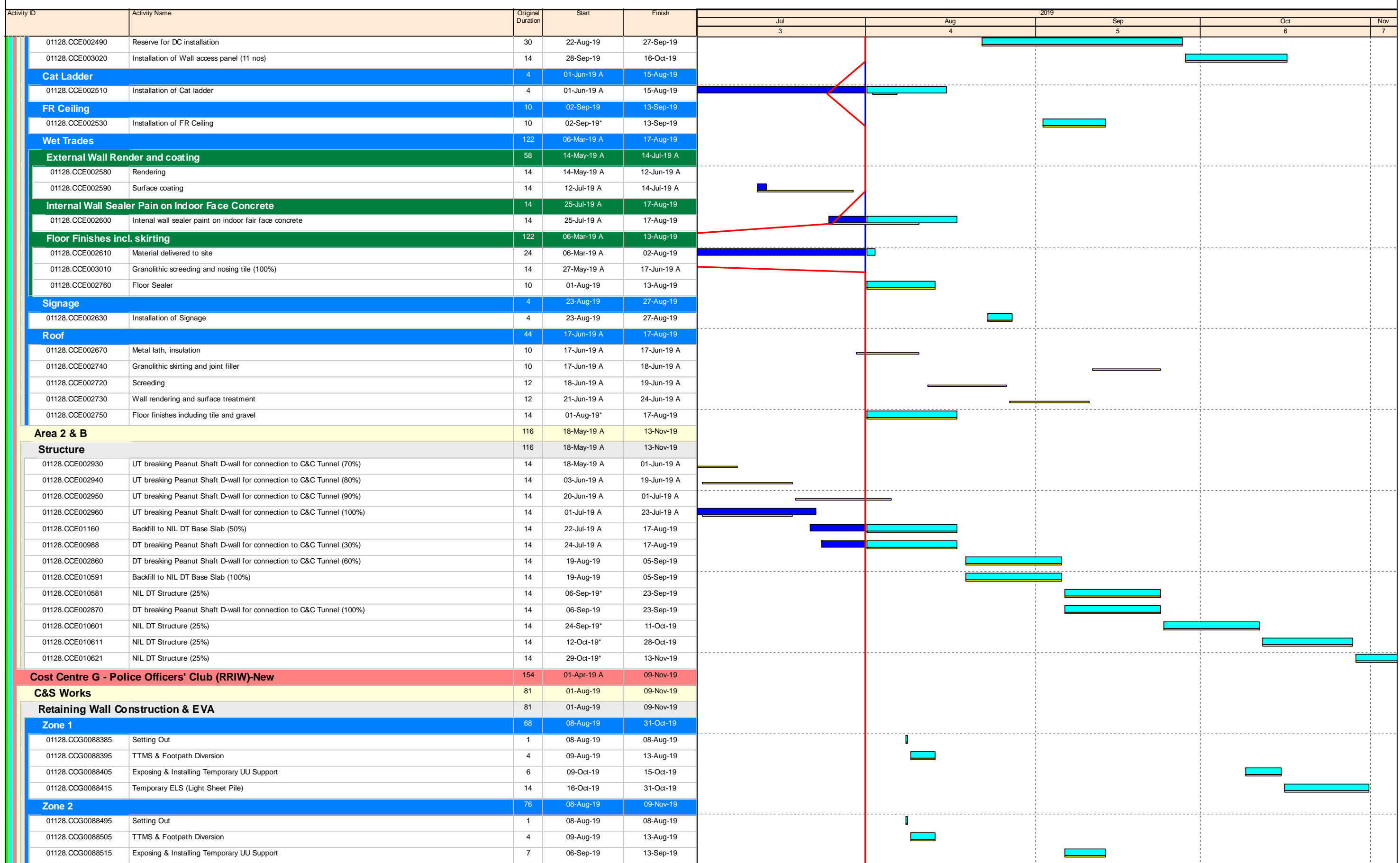
_1128RMP_E_R1- Jul

SCL 1128 - SOV to Admiralty Tunnels

3-Months Rolling Programme (Aug 2019 to Oct 2019)

1128			
Date	Revision	Checked	Approved
31 Jul-18	1128 - RMP Ver.E, Rev.1		

DRAGAGES - BOUYGUES JOINT VENTURE



Primary Baseline
 ◆ Baseline Milestone
 Actual Work
 ◆ Milestone
 Remaining Activity

_1128RMP_E_R1- Jul **SCL 1128 - SOV to Admiralty Tunnels**
 3-Months Rolling Programme (Aug 2019 to Oct 2019)

1128			
Date	Revision	Checked	Approved
31Jul-18	1128 - RMP Ver.E, Rev.1		

DRAGAGES - BOUYGUES JOINT VENTURE

Activity ID	Activity Name	Original Duration	Start	Finish	2019				
					Jul 3	Aug 4	Sep 5	Oct 6	Nov 7
01128.CCG0088525	Temporary ELS (Light Sheet Pile)	14	16-Sep-19	02-Oct-19					
01128.CCG0088535	Excavation & Trimming Existing Structure	4	03-Oct-19	08-Oct-19					
01128.CCG0088545	blinding/ Rebar fixing/ Concreting base slab (62m3)	14	09-Oct-19	24-Oct-19					
01128.CCG0088555	Formwork removal and curing	2	25-Oct-19	26-Oct-19					
01128.CCG0088565	Falsework erection	3	28-Oct-19	30-Oct-19					
01128.CCG0088575	Rebar fixing/ Concreting Vertical Wall (38m3)	9	31-Oct-19	09-Nov-19					
Zone 3		59	08-Aug-19	21-Oct-19					
01128.CCG0088625	Exposing & Installing Temporary UU Support	7	08-Aug-19	15-Aug-19					
01128.CCG0088635	Temporary ELS (Concrete blocks)	12	16-Aug-19	30-Aug-19					
01128.CCG0088645	Excavation & Trimming Existing Structure	4	31-Aug-19	05-Sep-19					
01128.CCG0088655	Blinding/ Rebar fixing/ Concreting base slab (44m3)	11	06-Sep-19	19-Sep-19					
01128.CCG0088665	Formwork removal and curing	2	20-Sep-19	21-Sep-19					
01128.CCG0088675	Falsework erection	4	23-Sep-19	26-Sep-19					
01128.CCG0088685	Rebar fixing/ Concreting Vertical Wall (30m3)	10	27-Sep-19	10-Oct-19					
01128.CCG0088695	Formwork removal and curing	2	11-Oct-19	12-Oct-19					
01128.CCG0088705	Drainage and UU installation / Backfilling and compaction	7	14-Oct-19	21-Oct-19					
Zone 4		43	01-Aug-19	24-Sep-19					
01128.CCG0088755	Excavation & Trimming Existing Structure/ blinding	5	01-Aug-19	06-Aug-19					
01128.CCG0088765	Rebar fixing/ Concreting base slab (48m3)	12	08-Aug-19	22-Aug-19					
01128.CCG0088775	Formwork removal and curing	2	23-Aug-19	24-Aug-19					
01128.CCG0088785	Falsework erection	4	26-Aug-19	29-Aug-19					
01128.CCG0088795	Rebar fixing/ Concreting Vertical Wall (30m3)	11	30-Aug-19	12-Sep-19					
01128.CCG0088805	Formwork removal and curing	2	13-Sep-19	16-Sep-19					
01128.CCG0088815	Drainage and UU installation / Backfilling and compaction	7	17-Sep-19	24-Sep-19					
Zone 5		14	01-Aug-19	17-Aug-19					
01128.CCG0088905	Rebar fixing/ Concreting Vertical Wall	14	01-Aug-19	17-Aug-19					
C&S Works (Above Ground Level Soffit)		149	01-Apr-19 A	04-Nov-19					
Superstructure		149	01-Apr-19 A	04-Nov-19					
G/F		123	01-Apr-19 A	03-Oct-19					
01128.CCG0090485	Bay G-2 (100%)	12	01-Apr-19 A	04-May-19 A					
01128.CCG0089085	Bay G-5 (25%)	14	23-Apr-19 A	22-Jul-19 A					
01128.CCG0090875	Bay G-1 (50%)	14	26-Apr-19 A	17-Aug-19					
01128.CCG0089075	Bay G-4 (50%)	13	07-May-19 A	01-Aug-19					
01128.CCG0089065	Bay G-3 - 30%	14	16-May-19 A	01-Jun-19 A					
01128.CCG0090575	Bay G-3 - 60%	14	03-Jun-19 A	17-Jun-19 A					
01128.CCG0090565	Bay G-7 (30%)	14	15-Jun-19 A	17-Aug-19					
01128.CCG0090585	Bay G-3 - 100%	12	18-Jun-19 A	06-Jul-19 A					
01128.CCG0090625	Bay G-5 (50%)	14	23-Jul-19 A	17-Aug-19					
01128.CCG0090525	Bay G-8 (60%)	12	01-Aug-19*	15-Aug-19					
01128.CCG0089090	Bay G-6 - 30%	6	01-Aug-19	08-Aug-19					
01128.CCG0090805	Bay G-4 (100%)	12	02-Aug-19	16-Aug-19					
01128.CCG0089095	Bay G-6 - 60%	6	09-Aug-19	15-Aug-19					
01128.CCG0090515	Bay G-9 (50%)	14	12-Aug-19*	28-Aug-19					
01128.CCG0089135	Bay G-10 (30%)	14	12-Aug-19*	28-Aug-19					
01128.CCG0090535	Bay G-8 (80%)	12	16-Aug-19*	30-Aug-19					
01128.CCG0089100	Bay G-6 -100%	6	16-Aug-19	23-Aug-19					
01128.CCG0089105	Bay G-7 (60%)	10	19-Aug-19	30-Aug-19					
01128.CCG0090855	Bay G-5 (75%)	10	19-Aug-19	30-Aug-19					
01128.CCG0090865	Bay G-1 (75%)	10	19-Aug-19	30-Aug-19					
01128.CCG0090455	Bay G-10 (60%)	14	29-Aug-19	16-Sep-19					
01128.CCG0089125	Bay G-9 (100%)	14	29-Aug-19	16-Sep-19					

— Primary Baseline	◆ Baseline Milestone
— Actual Work	◆ Milestone
— Remaining Activity	

_1128RMP_E_R1- Jul SCL 1128 - SOV to Admiralty Tunnels
 3-Months Rolling Programme (Aug 2019 to Oct 2019)

1128			
Date	Revision	Checked	Approved
31Jul-18	1128 - RMP Ver.E, Rev.1		

DRAGAGES - BOUYGUES JOINT VENTURE

Activity ID	Activity Name	Original Duration	Start	Finish	2019				
					Jul 3	Aug 4	Sep 5	Oct 6	Nov 7
01128.CCG0090445	Bay G-1 (100%)	10	31-Aug-19	12-Sep-19					
01128.CCG0090635	Bay G-5 (100%)	10	31-Aug-19	12-Sep-19					
01128.CCG0090835	Bay G-7 (100%)	10	31-Aug-19*	12-Sep-19					
01128.CCG0090845	Bay G-8 (100%)	12	31-Aug-19*	16-Sep-19					
01128.CCG0090465	Bay G-10 (100%)	14	17-Sep-19	03-Oct-19					
1/F		100	24-Jun-19 A	04-Nov-19					
01128.CCG0090685	Bay 1-9 RC Beam/Slab (50%)	10	24-Jun-19 A	13-Aug-19					
01128.CCG0090735	Bay 1-2 - Vertical element	14	01-Aug-19*	17-Aug-19					
01128.CCG0089225	Bay 1-9 RC Beam/Slab (100%)	10	14-Aug-19	26-Aug-19					
01128.CCG0090725	Bay 1-3 - Vertical element	14	17-Aug-19*	03-Sep-19					
01128.CCG0090745	Bay 1-2 RC Beam/Slab (50%)	14	19-Aug-19	05-Sep-19					
01128.CCG0090715	Bay 1-3 RC Beam/Slab	14	05-Sep-19	21-Sep-19					
01128.CCG0090755	Bay 1-2 RC Beam/Slab (100%)	14	06-Sep-19	23-Sep-19					
01128.CCG0089190	Bay 1-5 - Vertical element	14	13-Sep-19	30-Sep-19					
01128.CCG0090765	Bay 1-1 - Vertical element	14	13-Sep-19	30-Sep-19					
01128.CCG0090815	Bay 1-4 - Vertical element	14	13-Sep-19*	30-Sep-19					
01128.CCG0090695	Bay 1-5 - RC Beam/Slab (50%)	10	02-Oct-19	14-Oct-19					
01128.CCG0090775	Bay 1-1 RC Beam/Slab (50%)	14	02-Oct-19	18-Oct-19					
01128.CCG0090705	Bay 1-5 - RC Beam/Slab (100%)	10	15-Oct-19	25-Oct-19					
01128.CCG0090785	Bay 1-1 RC Beam/Slab (100%)	14	19-Oct-19	04-Nov-19					
Cost Centre H - Other RRIW Works		533	16-Apr-18 A	02-Mar-20					
W3 area		70	02-Sep-19	26-Nov-19					
Pile Removal - Percival Street Footbridge (H16)		70	02-Sep-19	26-Nov-19					
Reprovision of Footbridge & Reinstatement		70	02-Sep-19	26-Nov-19					
01128.CCH00415	Demolish cover walkway & temporary staircase	35	02-Sep-19*	16-Oct-19					
01128.CCH00420	Demolish steel support and concrete footing at Percival FB/ Install drainage pipe and manhole	35	17-Oct-19	26-Nov-19					
TARG (Pile Removal: D03, H13, D04 & Trunk Sewers)		533	16-Apr-18 A	02-Mar-20					
Canal Rd. Flyover (H13) - Pile Removal & Underpinning		533	16-Apr-18 A	02-Mar-20					
Reinstatement		533	16-Apr-18 A	02-Mar-20					
01128.CCH01376	Gloucester road - Utilities, backfilling and compaction, signage reinstatement	80	16-Apr-18 A	09-Aug-19					
01128.CCH01391	Utilities reinstatement ie. drainage/manhole, fire hydrant, water point, irrigation, etc. - 50%	90	15-May-18 A	12-Sep-19					
01128.CCH01400	Utilities reinstatement ie. drainage/manhole, fire hydrant, water point, irrigation, etc. - 100%	135	13-Sep-19	02-Mar-20					
Canal Rd. Box Culvert & Pile Removal (D03) - Twin Temporary Channel Scheme		409	27-Jun-18 A	19-Dec-19					
Rest Garden Reinstatement		409	27-Jun-18 A	19-Dec-19					
01128.CCH01715	Utilities Reinstatement ie. U channel, water point, water pipe, power supply system, etc. - 50%	90	27-Jun-18 A	27-Jun-19 A					
01128.CCH01725	Utilities Reinstatement ie. U channel, water point, water pipe, power supply system, etc. - 100%	70	28-Jun-19 A	19-Dec-19					
DSD Wan Chai West Sewage Screening Plant (B13), Lung King St. Box Culvert (D01) & Fleet A		48	19-Sep-19	15-Nov-19					
Fenwick Pier Street		48	19-Sep-19	15-Nov-19					
Pile Removal - Lung King St. Box Culvert (D01) & Fleet Arcade (B 11)		48	19-Sep-19	15-Nov-19					
Reinstatement		48	19-Sep-19	15-Nov-19					
01128.CCH02275	Mobilization	4	19-Sep-19	23-Sep-19					
01128.CCH02280	UU Reinstatement (20%)	12	24-Sep-19	09-Oct-19					
01128.CCH06145	UU Reinstatement (40%)	12	10-Oct-19	23-Oct-19					
01128.CCH02290	Road & Wall Reinstatement	32	10-Oct-19	15-Nov-19					
01128.CCH06155	UU Reinstatement (60%)	12	24-Oct-19	06-Nov-19					
Cost Centre I - Enabling Works		26	02-Sep-19	04-Oct-19					
Piling Works for HKAPA Extension		26	02-Sep-19	04-Oct-19					
Bored Piles at Sewage Screening Plant		26	02-Sep-19	04-Oct-19					
01128.CCI00270	Reinstatement (50%)	13	02-Sep-19*	18-Sep-19					
01128.CCI00290	Reinstatement (100%)	13	19-Sep-19	04-Oct-19					

- Primary Baseline
- Actual Work
- Remaining Activity
- Baseline Milestone
- Milestone

_1128RMP_E_R1- Jul

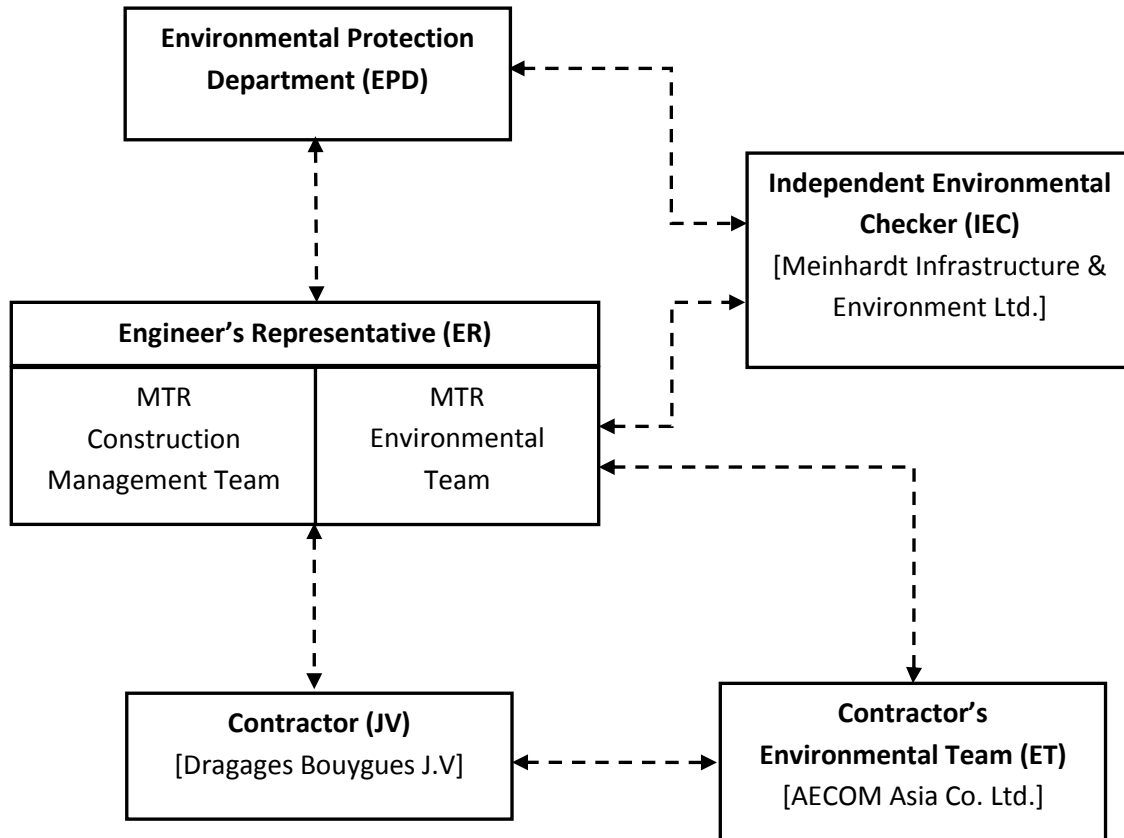
SCL 1128 - SOV to Admiralty Tunnels
3-Months Rolling Programme (Aug 2019 to Oct 2019)

1128			
Date	Revision	Checked	Approved
31 Jul-18	1128 - RMP Ver.E, Rev.1		

APPENDIX B

Project Organization Structure

Appendix B Project Organisation Structure



APPENDIX C

**Implementation Schedule of Environmental Mitigation
Measures**

Dragages Bouygues J.V.

Appendix C – Environmental Mitigation Implementation Schedule

EIA Ref. / EM&A Log Ref.	Recommended Mitigation Measures	Objectives of the Recommended Measures & Main Concern to Address	Who to implement the measures?	Location of the measure	When to implement the measures?	Implementation Status
Cultural Heritage Impact						
S4.93 & Table 4.2	Erection of decorative and sensibly designed hoarding along the boundary of the works area	To mitigate the temporary visual impact due to surface works.	Contractor	Works Areas in Causeway Bay and Wan Chai, and Works Shaft in Admiralty	Construction Phase	V
Ecological Impact						
S5.134	Accidental chemical spillage and construction site run-off to the receiving water bodies, mitigation measures such as removing the pollutants before discharge into storm drain and paving the section of construction road between the wheel washing bay and the public road as suggested in Sections 11.216 and 11.219 to 11.256 of the EIA Report shall be adopted.	To minimize the contamination of wastewater discharge	Contractor	All land based works areas	Construction Phase	N/A
Landscape and Visual Impact						
Construction Phase						
Table 7.9	CM1 - Trees unavoidably affected by the works shall be transplanted as far as possible in accordance with ETWB TC(W) 3/2006 – Tree Preservation.	Transplanting and reuse of affected trees.	MTR	Works Sites	Construction Phase	V
Table 7.9	CM2a - Compensatory tree planting shall be provided in accordance with ETWB TC(W) 3/2006 – Tree Preservation to compensate for felled trees and maintained until end of the establishment period.	Compensation for the removal of existing trees due to the Project.	MTR	Works Sites	Construction Phase	N/A
Table 7.9	CM2b - Compensatory shrub planting shall be provided to compensate for the loss of shrub planting in amenity areas.	Compensation for the removal of existing shrub planting due to the Project.	MTR	Works Sites	Construction Phase	N/A
Table 7.9	CM3 - Control of night-time lighting glare	Minimize the night time glare due to the Project during construction phase	MTR	Works Sites	Construction Phase	N/A
Table 7.9	CM4 - Erection of decorative screen hoarding compatible with the surrounding setting.	Minimize the visual impact of the Project during construction phase	MTR	Works Sites	Construction Phase	V
Table 7.9	CM5 - Management of facilities on work sites which give control on the height and disposition/arrangement of all facilities on the works site to minimize visual impact to adjacent VSRs	Control of height and deposition/ arrangement of temporary facilities in works areas	MTR	Works Sites	Construction Phase	N/A
Table 7.9	CM6 - All hard and soft landscape areas disturbed temporarily during construction shall be reinstated on like-to-like basis to the satisfaction of the relevant Government Departments.	Reinstatement of temporary works areas.	MTR	Works Sites	Construction Phase	N/A
/	All retained/exist trees shall be properly protected during construction period.	Tree protection	Contractor	Works areas	Construction phase	V
Air Quality						
/	Emission from Vehicles and Plants <ul style="list-style-type: none"> All vehicles shall be shut down in intermittent use. Only well-maintained plant should be operated on-site and plant should be serviced regularly to avoid emission of black smoke. All diesel fuelled construction plant within the works areas shall be powered by ultra low sulphur diesel fuel (ULSD) 	Reduce air pollution emission from construction vehicles and plants	Contractor	Works areas	Construction phase	V V V

Appendix C – Environmental Mitigation Implementation Schedule

EIA Ref. / EM&A Log Ref.	Recommended Mitigation Measures	Objectives of the Recommended Measures & Main Concern to Address	Who to implement the measures?	Location of the measure	When to implement the measures?	Implementation Status
Construction Dust Impact						
Table 8.5	<p>Barging facilities:</p> <p>(i) Transportation of spoils to the barging point – Pave all road surfaces within the barging facilities and provide watering once along with the haul road for every working hours to reduce dust emission by 91.7%. This dust suppression efficiency is derived based on the average haul road traffic, average evaporation rate and an assumed application intensity of 1.0 L/m² once every working hour. Any potential dust impact and watering mitigation would be subject to the actual site condition. For example, a construction activity that produces inherently wet conditions or in cases under rainy weather, the above water application intensity may not be unreservedly applied. While the above watering frequency is to be followed, the extent of watering may vary depending on actual site conditions but should be sufficient to maintain an equivalent intensity of no less than 1.0L/m² to achieve the removal efficiency. The dust levels would be monitored and managed under an EM&A programme as specified in the EM&A Manual.</p> <p>(ii) Unloading of spoil materials – Undertake the unloading process within a 3-sided screen with top tipping hall. Provide water spraying and flexible dust curtains at the discharge point for dust suppression.</p> <p>(iii) Vehicles leaving the barging facilities – Pass vehicles through the wheel washing facilities provided at site exits.</p>	To minimize dust impacts	Contractor	All barging points	Construction phase	N/A N/A V
S8.63	For concrete batching plant, the requirements and mitigation measures stipulated in the <i>Guidance Note on the Best Practicable Means for Cement Works (Concrete Batching Plant) BPM 3/2(93)</i> shall be followed and implemented.	To minimize dust impact	Contractor	Concrete Batching Plant	Construction phase	N/A
Table 8.6	<p>During operation of concrete batching plant:</p> <p>(i) Unloading of aggregates from the tipper trucks to receiving hopper – unload the aggregates from the tipper trucks to the receiving hopper equipped with enclosures on 3 sides and top cover, and water spraying system.</p> <p>(ii) Unloading of cement and PFA from tankers into the silo – Directly load the cement and PFA into the silo via a flexible duct. Install dust collectors at cement/PFA silos.</p> <p>(iii) Storage of aggregates in overhead storage bins – Store the aggregates in fully enclosed overhead storage bins. Cover the top of overhead storage bins with cladding. Install water spraying system at the top of storage bins for watering the aggregates, and fully enclose aggregates storage bins.</p> <p>(iv) Weighing and batching of cementitious materials – Perform the whole process of weighing and mixing in a fully enclosed environment. Equip all the mixers with dust collectors.</p> <p>(v) Loading of concrete from mixer into transit mixer of a truck – Directly load the concrete from the mixer into the transit mixer of a truck in “wet form”.</p> <p>(vi) Tipper trucks and cement tankers leaving the Concrete Batching Plant – Haul road within the site is unpaved. Install wheel washing pit at the gate of the concrete batching plant.</p> <p>(vii) Transportation of materials within the plant – Provide watering twice a day would be provided.</p>	To minimize dust impacts	Contractor	Concrete Batching Plant	Construction phase	N/A
S8.89	Watering once every working hour on active works areas, exposed areas and paved haul roads to reduce dust emission by 91.7%. This dust suppression efficiency is derived based on the average haul road traffic, average evaporation rate and an assumed application intensity of 1.7 L/m ² for Kowloon side and 1.0 L/m ² for Hong Kong side once every working hour. Any potential dust impact and watering mitigation would be subject to the actual site condition. For example, a construction activity that produces inherently wet conditions or in cases under rainy weather, the above water application intensity may not be unreservedly applied. While the above watering frequency is to be followed, the extent of watering may vary depending on actual site conditions but should be sufficient to maintain an equivalent intensity of no less than 1.7 L/m ² for Kowloon side and 1.0 L/m ² for Hong Kong side to achieve the removal efficiency. The dust levels would be monitored and managed under an EM&A programme as specified in the EM&A Manual.	To minimize dust impact	Contractor	Works areas	Construction Phase	@

Dragages Bouygues J.V.

Appendix C – Environmental Mitigation Implementation Schedule

EIA Ref. / EM&A Log Ref.	Recommended Mitigation Measures	Objectives of the Recommended Measures & Main Concern to Address	Who to implement the measures?	Location of the measure	When to implement the measures?	Implementation Status
S8.89	Enclosing the unloading process at barging point by a 3-sided screen with top tipping hall, provision of water spraying and flexible dust curtains to reduce dust emission	To minimize dust impact	Contractor	All barging points	Construction phase	N/A
S8.90	Dust suppression measures stipulated in the Air Pollution Control (Construction Dust) Regulation and good site practices: <ul style="list-style-type: none"> Use of regular watering to reduce dust emissions from exposed site surfaces and unpaved roads, particularly during dry weather. Use of frequent watering for particularly dusty construction areas and areas close to ASRs. Side enclosure and covering of any aggregate or dusty material storage piles to reduce emissions. Where this is not practicable owing to frequent usage, watering shall be applied to aggregate fines. Open stockpiles shall be avoided or covered. Where possible, prevent placing dusty material storage piles near ASRs. Tarpaulin covering of all dusty vehicle loads transported to, from and between site locations. Establishment and use of vehicle wheel and body washing facilities at the exit points of the site. Provision of wind shield and dust extraction units or similar dust mitigation measures at the loading area of barging point, and use of water sprinklers at the loading area where dust generation is likely during the loading process of loose material, particularly in dry seasons/ periods. Provision of not less than 2.4m high hoarding from ground level along site boundary where adjoins a road, streets or other accessible to the public except for a site entrance or exit. Imposition of speed controls for vehicles on site haul roads. Where possible, routing of vehicles and positioning of construction plant shall be at the maximum possible distance from ASRs. Every stock of more than 20 bags of cement or dry pulverised fuel ash (PFA) shall be covered entirely by impervious sheeting or placed in an area sheltered on the top and the 3 sides. Instigation of an environmental monitoring and auditing program to monitor the construction process in order to enforce controls and modify method of work if dusty conditions arise 	To minimize dust impacts	Contractor	Works areas	Construction phase	V V V V V V V V V V V V V
/	Dust suppression measures (con't) <ul style="list-style-type: none"> De-bagging, batching and mixing processes carried out in sheltered areas during the use of bagged cement 	To minimize dust impacts	Contractor	Works areas	Construction phase	V
Airborne Noise Impact						
Construction Phase						
S9.55	The following good site practices shall be implemented: <ul style="list-style-type: none"> Only well-maintained plant shall be operated on-site and plant shall be serviced regularly during the construction program Silencers or mufflers on construction equipment shall be utilized and shall be properly maintained during the construction program Mobile plant, if any, shall be sited as far from NSRs as possible Machines and plant (such as trucks) that may be in intermittent use shall be shut down between work periods or shall be throttled down to a minimum Plant known to emit noise strongly in one direction shall, wherever possible, be orientated so that the noise is directed away from the nearby NSRs Material stockpiles and other structures shall be effectively utilized, wherever practicable, in screening noise from on-site construction activities 	To minimize construction noise impact	Contractor	Works areas	Construction phase	V V V V V N/A
/	<ul style="list-style-type: none"> Install movable noise barriers, acoustic mat or full enclosure, screen the noisy plants during operation Air compressors shall be fitted with valid noise emission labels during operation 	To minimize construction noise impact	Contractor	Works areas	Construction phase	V V

Dragages Bouygues J.V.

Appendix C – Environmental Mitigation Implementation Schedule

EIA Ref. / EM&A Log Ref.	Recommended Mitigation Measures	Objectives of the Recommended Measures & Main Concern to Address	Who to implement the measures?	Location of the measure	When to implement the measures?	Implementation Status
S9.56 & Table 9.16	<p>The following quiet PME shall be used:</p> <ul style="list-style-type: none"> • Crane lorry, mobile • Crane, mobile • Asphalt paver • Backhoe with hydraulic breaker • Breaker, excavator mounted (hydraulic) • Hydraulic breaker • Concrete lorry mixer • Poker, vibrator, hand-held • Concrete pump • Crawler crane, mobile • Mobile crane • Dump truck • Excavator • Truck • Rock drill • Lorry • Wheel loader • Roller vibratory 	To minimize construction noise impact	Contractor	<p>Works areas at:</p> <ul style="list-style-type: none"> • Hung Hom • Cross Harbour section up to Breakwater of CBTS • Breakwater of CBTS to SOV • SOV to EXH • EXH • EXH to open space at the junction of Expo Drive and Convention Avenue • Open space at the junction of Expo Drive and Convention Avenue to north of ADM • South of ADM to Overrun Tunnel 	Construction phase	<p>N/A √ N/A √ N/A N/A N/A N/A N/A N/A √ √ √ N/A N/A N/A N/A</p>
S9.58 – S9.59 & Table 9.17	<p>Movable noise barrier shall be used for the following PME:</p> <ul style="list-style-type: none"> • Air compressor • Asphalt paver • Backhoe with hydraulic breaker • Bar bender • Bar bender and cutter (electric) • Breaker, excavator mounted • Concrete pump • Concrete pump, stationary/lorry mounted • Excavator • Generator • Grout pump • Hand held breaker • Hydraulic breaker • Saw, concrete 	To minimize construction noise impact	Contractor	<p>Works areas at:</p> <ul style="list-style-type: none"> • Cross Harbour section up to Breakwater of CBTS • Breakwater of CBTS to SOV • SOV to EXH • EXH • EXH to open space at the junction of Expo Drive and Convention Avenue • Open space at the junction of Expo Drive and Convention Avenue to north of ADM • South of ADM to Overrun Tunnel 	Construction phase	<p>N/A N/A N/A N/A N/A N/A N/A N/A N/A N/A N/A N/A N/A N/A N/A N/A N/A</p>
S9.60 & Table 9.17	<p>Noise insulating fabric shall be used for</p> <ul style="list-style-type: none"> • Drill rig, rotary type • Piling, diaphragm wall, bentonite filtering plant • Piling, diaphragm wall, grab and chisel • Piling, diaphragm wall, hydraulic extractor • Piling, large diameter bored, grab and chisel • Piling, hydraulic extractor • Piling, earth auger, auger • Rock drill, crawler mounted (pneumatic) 	To minimize construction noise impact	Contractor	<p>Works areas at:</p> <ul style="list-style-type: none"> • Cross Harbour section up to Breakwater of CBTS • Breakwater of CBTS to SOV • SOV to EXH • EXH • EXH to open space at the junction of Expo Drive and Convention Avenue • Open space at the junction of Expo Drive and Convention Avenue to north of ADM • South of ADM to Overrun Tunnel 	Construction phase	<p>N/A N/A N/A N/A N/A N/A N/A N/A</p>

Dragages Bouygues J.V.

Appendix C – Environmental Mitigation Implementation Schedule

EIA Ref. / EM&A Log Ref.	Recommended Mitigation Measures	Objectives of the Recommended Measures & Main Concern to Address	Who to implement the measures?	Location of the measure	When to implement the measures?	Implementation Status
Water Quality Impact						
Construction Phase						
S11.216	<p>The following mitigation measures are proposed to minimize the potential water quality impacts from the construction works at or close to the seafront:</p> <ul style="list-style-type: none"> • Temporary storage of construction materials (e.g. equipment, filling materials, chemicals and fuel) and temporary stockpile of construction and demolition materials shall be located well away from the seawater front and storm drainage during carrying out of the works. • Stockpiling of construction and demolition materials and dusty materials shall be covered and located away from the seawater front and storm drainage. • Construction debris and spoil shall be covered up and/or disposed of as soon as possible to avoid being washed into the nearby receiving waters. 	To minimize release of construction wastes from construction works at or close to the seafront	Contractor	Construction works at or close to the seafront	Construction Phase	<p style="text-align: center;">V</p> <p style="text-align: center;">V</p> <p style="text-align: center;">N/A</p>
S11.222 to 11.245	<p>The site practices outlined in ProPECC PN 1/94 "Construction Site Drainage" shall be followed where practicable.</p> <p><u>Surface Run-off</u></p> <ul style="list-style-type: none"> • Surface run-off from construction sites shall be discharged into storm drains via adequately designed sand/silt removal facilities such as sand traps, silt traps and sedimentation basins. Channels or earth bunds or sand bag barriers shall be provided on site to properly direct stormwater to such silt removal facilities. Perimeter channels at site boundaries shall be provided where necessary to intercept storm run-off from outside the site so that it will not wash across the site. Catchpits and perimeter channels shall be constructed in advance of site formation works and earthworks. • Silt removal facilities, channels and manholes shall be maintained and the deposited silt and grit shall be removed regularly, at the onset of and after each rainstorm to prevent local flooding. Any practical options for the diversion and re-alignment of drainage shall comply with both engineering and environmental requirements in order to provide adequate hydraulic capacity of all drains. Minimum distances of 100 m shall be maintained between the discharge points of construction site runoff and the existing saltwater intakes. • Construction works shall be programmed to minimize soil excavation works in rainy seasons (April to September). If excavation in soil cannot be avoided in these months or at any time of year when rainstorms are likely, for the purpose of preventing soil erosion, temporary exposed slope surfaces shall be covered e.g. by tarpaulin, and temporary access roads shall be protected by crushed stone or gravel, as excavation proceeds. Intercepting channels shall be provided (e.g. along the crest / edge of excavation) to prevent storm runoff from washing across exposed soil surfaces. Arrangements shall always be in place in such a way that adequate surface protection measures can be safely carried out well before the arrival of a rainstorm. • Earthworks final surfaces shall be well compacted and the subsequent permanent work or surface protection shall be carried out immediately after the final surfaces are formed to prevent erosion caused by rainstorms. Appropriate drainage like intercepting channels shall be provided where necessary. • Measures shall be taken to minimize the ingress of rainwater into trenches. If excavation of trenches in wet seasons is necessary, they shall be dug and backfilled in short sections. Rainwater pumped out from trenches or foundation excavations shall be discharged into storm drains via silt removal facilities. • Open stockpiles of construction materials (e.g. aggregates, sand and fill material) on sites shall be covered with tarpaulin or similar fabric during rainstorms. • Manholes (including newly constructed ones) shall always be adequately covered and temporarily sealed so as to prevent silt, construction materials or debris from getting into the drainage system, and to prevent storm run-off from getting into foul sewers. Discharge of surface run-off into foul sewers must always be prevented in order not to unduly overload the foul sewerage system. • Good site practices shall be adopted to remove rubbish and litter from construction sites so as to prevent the rubbish and litter from spreading from the site area. It is recommended to clean the construction sites on a regular basis. 	To minimize water quality impacts from construction site runoff and general construction activities	Contractor	Works areas	Construction Phase	<p style="text-align: center;">V</p> <p style="text-align: center;">@</p> <p style="text-align: center;">@</p> <p style="text-align: center;">N/A</p> <p style="text-align: center;">V</p> <p style="text-align: center;">V</p> <p style="text-align: center;">V</p> <p style="text-align: center;">V</p>

Appendix C – Environmental Mitigation Implementation Schedule

EIA Ref. / EM&A Log Ref.	Recommended Mitigation Measures	Objectives of the Recommended Measures & Main Concern to Address	Who to implement the measures?	Location of the measure	When to implement the measures?	Implementation Status
	<p><u>Boring and Drilling Water</u></p> <ul style="list-style-type: none"> Water used in ground boring and drilling for site investigation or rock / soil anchoring shall as far as practicable be re-circulated after sedimentation. When there is a need for final disposal, the wastewater shall be discharged into storm drains via silt removal facilities. <p><u>Wheel Washing Water</u></p> <ul style="list-style-type: none"> All vehicles and plant shall be cleaned before they leave a construction site to minimize the deposition of earth, mud, debris on roads. A wheel washing bay shall be provided at every site exit if practicable and wash-water shall have sand and silt settled out or removed before discharging into storm drains. The section of construction road between the wheel washing bay and the public road shall be paved with backfall to reduce vehicle tracking of soil and to prevent site run-off from entering public road drains. <p><u>Bentonite Slurries</u></p> <ul style="list-style-type: none"> Bentonite slurries used in diaphragm wall and bore-pile construction shall be reconditioned and used again wherever practicable. If the disposal of a certain residual quantity cannot be avoided, the bentonite slurries shall either be dewatered or mixed with inert fill material for disposal to a public filling area. If the used bentonite slurry is intended to be disposed of through the public drainage system, it shall be treated to the respective effluent standards applicable to foul sewer, storm drains or the receiving waters as set out in the TM-DSS. <p><u>Water for Testing & Sterilization of Water Retaining Structures and Water Pipes</u></p> <ul style="list-style-type: none"> Water used in water testing to check leakage of structures and pipes shall be used for other purposes as far as practicable. Surplus unpolluted water will be discharged into storm drains. Sterilization is commonly accomplished by chlorination. Specific advice from EPD shall be sought during the design stage of the works with regard to the disposal of the sterilizing water. The sterilizing water shall be used again wherever practicable. <p><u>Acid Cleaning, Etching and Pickling Wastewater</u></p> <ul style="list-style-type: none"> Acidic wastewater generated from acid cleaning, etching, pickling and similar activities shall be neutralized to within the pH range of 6 to 10 before discharging into foul sewers. If there is no public foul sewer in the vicinity, the neutralized wastewater shall be tankered off site for disposal into foul sewers or treated to a standard acceptable to storm drains and the receiving waters. <p><u>Wastewater from Site Facilities</u></p> <ul style="list-style-type: none"> Wastewater collected from any temporary canteen kitchens, including that from basins, sinks and floor drains, shall be discharged into foul sewer via grease traps. In case connection to the public foul sewer is not feasible, wastewater generated from kitchens or canteen, if any, shall be collected in a temporary storage tank. A licensed waste collector shall be deployed to clean the temporary storage tank on a regular basis. Drainage serving an open oil filling point shall be connected to storm drains via petrol interceptors with peak storm bypass. Vehicle and plant servicing areas, vehicle wash bays and lubrication bays shall as far as possible be located within roofed areas. The drainage in these covered areas shall be connected to foul sewers via a petrol interceptor. Oil leakage or spillage shall be contained and cleaned up immediately. Waste oil shall be collected and stored for recycling or disposal in accordance with the Waste Disposal Ordinance. 					<p style="text-align: center;">V</p> <p style="text-align: center;">V</p> <p style="text-align: center;">V</p> <p style="text-align: center;">V</p> <p style="text-align: center;">N/A</p> <p style="text-align: center;">N/A</p> <p style="text-align: center;">N/A</p> <p style="text-align: center;">N/A</p> <p style="text-align: center;">N/A</p> <p style="text-align: center;">V</p>
S11.246 & 11.247	<p>Construction work force sewage discharges on site are expected to be discharged to the nearby existing trunk sewer or sewage treatment facilities. If disposal of sewage to public sewerage system is not feasible, appropriate numbers of portable toilets shall be provided by a licensed contractor to serve the construction workers over the construction site to prevent direct disposal of sewage into the water environment. The Contractor shall also be responsible for waste disposal and maintenance practices. Notices shall be posted at conspicuous locations to remind the workers not to discharge any sewage or wastewater into the nearby environment.</p>	<p>To minimize water quality impacts due to sewage generated from construction workforce</p>	<p>Contractor</p>	<p>Works areas</p>	<p>Construction Phase</p>	<p style="text-align: center;">N/A</p>
S11.248	<p>In case seepage of uncontaminated groundwater occurs, groundwater shall be pumped out from the works areas and discharged into the storm system via silt removal facilities. Uncontaminated groundwater from dewatering process shall also be discharged into the storm system via silt traps.</p>	<p>To minimize impact from discharge of uncontaminated groundwater</p>	<p>Contractor</p>	<p>Works areas</p>	<p>Construction Phase</p>	<p style="text-align: center;">V</p>

Appendix C – Environmental Mitigation Implementation Schedule

EIA Ref. / EM&A Log Ref.	Recommended Mitigation Measures	Objectives of the Recommended Measures & Main Concern to Address	Who to implement the measures?	Location of the measure	When to implement the measures?	Implementation Status
S11.249	If land contaminated site is identified from the Stage 2 SI work (refer to Sections 11.188 to 11.191 of the EIA Report), the following mitigation measures shall be implemented for the identified contaminated area. Any transient pile of contaminated soil / material shall be minimized and shall be bottom-lined, bunded and covered with impervious membrane during rain event to avoid generation of contaminated runoff. Appropriate intercepting channels and partial shelters shall be provided where necessary to prevent rainwater from collecting within trenches or footing excavations. Any contaminated water and wastewater generated from the decontamination process shall not be directly discharged to public sewers or site drainage. They shall be treated or tanked away as necessary for proper disposal in compliance with the TM-DSS.	To control site run-off generated from any potential contaminated works areas.	Contractor	Any potential contaminated areas to be identified from the Stage 2 SI	Construction Phase	N/A
S11.250 & S11.251	No direct discharge of groundwater from contaminated areas shall be adopted. If land contamination impact and generation of contaminated groundwater is identified from the Stage 2 SI works (refer to Sections 11.189 to 11.192 of the EIA Report), the following mitigation measures shall be adopted. Any contaminated groundwater shall be either properly treated in compliance with the requirements of the TM-DSS or properly recharged into the ground. If wastewater treatment is deployed for treating the contaminated groundwater, the wastewater treatment unit shall deploy suitable treatment processes (e.g. oil interceptor / activated carbon) to reduce the pollution level to an acceptable standard and remove any prohibited substances (such as TPH) to an undetectable range. All treated effluent from the wastewater treatment plant shall meet the requirements as stated in TM-DSS and shall be discharged into the foul sewers. If groundwater recharging wells are deployed, the recharging wells shall be installed as appropriate for recharging the contaminated groundwater back into the ground. The recharging wells shall be selected at places where the groundwater quality will not be affected by the recharge operation as indicated in Section 2.3 of the TM-DSS. The baseline groundwater quality shall be determined prior to the selection of the recharge wells, and submit a working plan (including the laboratory analytical results showing the quality of groundwater at the proposed recharge location(s) as well as the pollutant levels of groundwater to be recharged) to EPD for agreement. Pollution levels of groundwater to be recharged shall not be higher than pollutant levels of ambient groundwater at the recharge well. Prior to recharge, any prohibited substance such as TPH products shall be removed as necessary by installing the petrol interceptor. The Contractor shall apply for a discharge licence under the WPCO through the Regional Office of EPD for groundwater recharge operation or discharge of treated groundwater.	To minimize potential water quality impact from discharge of contaminated groundwater	Contractor	Any potential contaminated areas to be identified from the Stage 2 SI	Construction Phase	N/A
S11.252	The following good site practices shall be adopted for the proposed barging points: <ul style="list-style-type: none"> • all vessels shall be sized so that adequate clearance is maintained between vessels and the seabed in all tide conditions, to ensure that undue turbidity is not generated by turbulence from vessel movement or propeller wash • all hopper barges shall be fitted with tight fitting seals to their bottom openings to prevent leakage of material • construction activities shall not cause foam, oil, grease, scum, litter or other objectionable matter to be present on the water within the site • loading of barges and hoppers shall be controlled to prevent splashing of material into the surrounding water. Barges or hoppers shall not be filled to a level that will cause the overflow of materials or polluted water during loading or transportation 	To minimize water quality impacts generated from the barging points.	Contractor	Barging points	Construction Phase	N/A N/A N/A N/A
S11.253	There is a need to apply to EPD for a discharge licence for discharge of effluent from the construction site under the WPCO. The discharge quality must meet the requirements specified in the discharge licence. All the runoff and wastewater generated from the works areas shall be treated so that it satisfies all the standards listed in the TM-DSS. Minimum distances of 100 m shall be maintained between the discharge points of construction site effluent and the existing seawater intakes. The beneficial uses of the treated effluent for other on-site activities such as dust suppression, wheel washing and general cleaning etc., can minimise water consumption and reduce the effluent discharge volume. If monitoring of the treated effluent quality from the works areas is required during the construction phase of the Project, the monitoring shall be carried out in accordance with the WPCO license which is under the ambit of Regional Office (RO) of EPD.	To minimize water quality impact from effluent discharges from construction sites	Contractor	All construction works areas	Construction Phase	V

Dragages Bouygues J.V.

Appendix C – Environmental Mitigation Implementation Schedule

EIA Ref. / EM&A Log Ref.	Recommended Mitigation Measures	Objectives of the Recommended Measures & Main Concern to Address	Who to implement the measures?	Location of the measure	When to implement the measures?	Implementation Status
S11.254	Contractor must register as a chemical waste producer if chemical wastes would be produced from the construction activities. The Waste Disposal Ordinance (Cap 354) and its subsidiary regulations in particular the Waste Disposal (Chemical Waste) (General) Regulation shall be observed and complied with for control of chemical wastes.	To minimize water quality impact from accidental spillage of chemical	Contractor	All construction works areas	Construction Phase	V
S11.255	Any service shop and maintenance facilities shall be located on hard standings within a bunded area, and sumps and oil interceptors shall be provided. Maintenance of vehicles and equipment involving activities with potential for leakage and spillage shall only be undertaken within the areas appropriately equipped to control these discharges.	To minimize water quality impact from accidental spillage of chemical	Contractor	All construction works areas	Construction Phase	N/A
S11.256	Disposal of chemical wastes shall be carried out in compliance with the Waste Disposal Ordinance. The "Code of Practice on the Packaging, Labelling and Storage of Chemical Wastes" published under the Waste Disposal Ordinance details the requirements to deal with chemical wastes. General requirements are given as follows: <ul style="list-style-type: none"> Suitable containers shall be used to hold the chemical wastes to avoid leakage or spillage during storage, handling and transport. Chemical waste containers shall be suitably labelled, to notify and warn the personnel who are handling the wastes, to avoid accidents. Storage area shall be selected at a safe location on site and adequate space shall be allocated to the storage area. 	To minimize water quality impact from accidental spillage of chemical	Contractor	All construction works areas	Construction Phase	V V V
Waste Management Implications						
Construction Phase						
S12.75	Good Site Practices and Waste Reduction Measures <ul style="list-style-type: none"> Prepare a Waste Management Plan (WMP) approved by the Engineer/Supervising Officer of the Project based on current practices on construction sites; Training of site personnel in, site cleanliness, proper waste management and chemical handling procedures; Provision of sufficient waste disposal points and regular collection of waste; Appropriate measures to minimize windblown litter and dust during transportation of waste by either covering trucks or by transporting wastes in enclosed containers; Regular cleaning and maintenance programme for drainage systems, sumps and oil interceptors; and Separation of chemical wastes for special handling and appropriate treatment. 	To reduce waste management impacts	Contractor	All Work Sites	Construction Phase	V V V N/A N/A V
S12.76	Good Site Practices and Waste Reduction Measures (con't) <ul style="list-style-type: none"> Sorting of demolition debris and excavated materials from demolition works to recover reusable/ recyclable portions (i.e. soil, broken concrete, metal etc.); Segregation and storage of different types of waste in different containers, skips or stockpiles to enhance reuse or recycling of materials and their proper disposal; Encourage collection of aluminum cans by providing separate labeled bins to enable this waste to be segregated from other general refuse generated by the workforce; Proper storage and site practices to minimize the potential for damage or contamination of construction materials; Plan and stock construction materials carefully to minimize amount of waste generated and avoid unnecessary generation of waste; and Training shall be provided to workers about the concepts of site cleanliness and appropriate waste management procedures, including waste reduction, reuse and recycle. 	To achieve waste reduction	Contractor	All Work Sites	Construction Phase	N/A V N/A V V V
S12.77	Good Site Practices and Waste Reduction Measures (con't) The Contractor shall prepare and implement a WMP as part of the EMP in accordance with ETWB TCW No. 19/2005 which describes the arrangements for avoidance, reuse, recovery, recycling, storage, collection, treatment and disposal of different categories of waste to be generated from the construction activities. Such a management plan shall incorporate site specific factors, such as the designation of areas for segregation and temporary storage of reusable and recyclable materials.	To achieve waste reduction	Contractor	All Work Sites	Construction Phase	V

Appendix C – Environmental Mitigation Implementation Schedule

EIA Ref. / EM&A Log Ref.	Recommended Mitigation Measures	Objectives of the Recommended Measures & Main Concern to Address	Who to implement the measures?	Location of the measure	When to implement the measures?	Implementation Status
	The EMP shall be submitted to the Engineer for approval. The Contractor shall implement the waste management practices in the EMP throughout the construction stage of the Project. The EMP shall be reviewed regularly and updated by the Contractor, preferably in a monthly basis.					
S12.78	Good Site Practices and Waste Reduction Measures (con't) C&D materials would be reused in other local concurrent projects as far as possible. If all reuse outlets are exhausted during the construction phase, the C&D materials would be disposed of at Taishan, China as a last resort.	To achieve waste reduction	Contractor	All Work Sites	Construction Phase	V
S12.79	Storage, Collection and Transportation of Waste Should any temporary storage or stockpiling of waste is required, recommendations to minimize the impacts include: <ul style="list-style-type: none"> Waste, such as soil, shall be handled and stored well to ensure secure containment, thus minimizing the potential of pollution; Maintain and clean storage areas routinely; Stockpiling area shall be provided with covers and water spraying system to prevent materials from wind-blown or being washed away; and Different locations shall be designated to stockpile each material to enhance reuse. 	To minimize potential adverse environmental impacts arising from waste storage	Contractor	Work Sites	Construction Phase	V V V V
S12.80	Storage, Collection and Transportation of Waste (con't) Waste haulier with appropriate permits shall be employed by the Contractor for the collection and transportation of waste from works areas to respective disposal outlets. The following suggestions shall be enforced to minimize the potential adverse impacts: <ul style="list-style-type: none"> Remove waste in timely manner Waste collectors shall only collect wastes prescribed by their permits Impacts during transportation, such as dust and odour, shall be mitigated by the use of covered trucks or in enclosed containers Obtain relevant waste disposal permits from the appropriate authorities, in accordance with the Waste Disposal Ordinance (Cap. 354), Waste Disposal (Charges for Disposal of Construction Waste) Regulation (Cap. 345) and the Land (Miscellaneous Provisions) Ordinance (Cap. 28) Waste shall be disposed of at licensed waste disposal facilities Maintain records of quantities of waste generated, recycled and disposed 	To minimize potential adverse environmental impacts arising from waste collection and disposal	Contractor	Work Sites	Construction Phase	V V V V V V
S12.81	Storage, Collection and Transportation of Waste (con't) <ul style="list-style-type: none"> Implementation of trip ticket system with reference to DevB TC(W) No.6/2010 to monitor disposal of waste and to control fly-tipping at PFRFs or landfills. A recording system for the amount of waste generated, recycled and disposed (including disposal sites) shall be proposed. 	To minimize potential adverse environmental impacts arising from waste collection and disposal	Contractor	Work Sites	Construction Phase	V
S12.83 – 12.86	Sorting of C&D Materials <ul style="list-style-type: none"> Sorting to be performed to recover the inert materials, reusable and recyclable materials before disposal off-site. Specific areas shall be provided by the Contractors for sorting and to provide temporary storage areas for the sorted materials. The C&D materials shall at least be segregated into inert and non-inert materials, in which the inert portion could be reused and recycled as far as practicable before delivery to PFRFs as mentioned for beneficial use in other projects. While opportunities for reusing the non-inert portion shall be investigated before disposal of at designated landfills. Possibility of reusing the spoil in the Project will be continuously investigated in the detailed design and construction stages, it includes backfilling to cut and cover construction works for the Hung Hom south and north approach tunnels. 	To minimize potential adverse environmental impacts during the handling, transportation and disposal of C&D materials	Contractor	Work Sites	Construction Phase	V V V V
S12.88	Sediments <ul style="list-style-type: none"> The basic requirements and procedures for excavated / dredged sediment disposal specified under ETWB TC(W) No. 34/2002 shall be followed. MFC is managing the disposal facilities in Hong Kong for the dredged and excavated sediment, while EPD is the authority of issuing marine dumping permit under the Dumping at Sea Ordinance. 	To ensure the sediment to be disposed of in an authorized and least impacted way	Contractor	All works areas with sediments concern	Construction Phase	N/A

Appendix C – Environmental Mitigation Implementation Schedule

EIA Ref. / EM&A Log Ref.	Recommended Mitigation Measures	Objectives of the Recommended Measures & Main Concern to Address	Who to implement the measures?	Location of the measure	When to implement the measures?	Implementation Status
S12.89	<p>Sediments (con't)</p> <ul style="list-style-type: none"> The contractor for the excavation / dredging works shall apply for the site allocations of marine sediment disposal based on the prior agreement with MFC/CEDD. A request for reservation of sediment disposal space have been submitted to MFC for onward discussions of disposal approach and feasible disposal sites and the letter is attached in Appendix 12.6. The Project proponent shall also be responsible for the application of all necessary permits from relevant authorities, including the dumping permit as required under DASO from EPD, for the disposal of dredged and excavated sediment prior to the commencement of the excavation works. 	To determine the best handling and disposal option of the sediments	MTR / Contractor	All works areas with sediments concern	Detailed Design Stage and Construction Phase	N/A
S12.91 – 12.94	<p>Sediments (con't)</p> <ul style="list-style-type: none"> Stockpiling of contaminated sediments shall be avoided as far as possible. If temporary stockpiling of contaminated sediments is necessary, the excavated sediment shall be covered by tarpaulin and the area shall be placed within earth bunds or sand bags to prevent leachate from entering the ground, nearby drains and/or surrounding water bodies. The stockpiling areas shall be completely paved or covered by linings in order to avoid contamination to underlying soil or groundwater. Separate and clearly defined areas shall be provided for stockpiling of contaminated and uncontaminated materials. Leachate, if any, shall be collected and discharged according to the Water Pollution Control Ordinance (WPCO). In order to minimise the potential odour / dust emissions during excavation and transportation of the sediment, the excavated sediments shall be wetted during excavation / material handling and shall be properly covered when placed on trucks or barges. Loading of the excavated sediment to the barge shall be controlled to avoid splashing and overflowing of the sediment slurry to the surrounding water. The barge transporting the sediments to the designated disposal sites shall be equipped with tight fitting seals to prevent leakage and shall not be filled to a level that would cause overflow of materials or laden water during loading or transportation. In addition, monitoring of the barge loading shall be conducted to ensure that loss of material does not take place during transportation. Transport barges or vessels shall be equipped with automatic self-monitoring devices as specified by the DEP. In order to minimise the exposure to contaminated materials, workers shall, when necessary, wear appropriate personal protective equipments (PPE) when handling contaminated sediments. Adequate washing and cleaning facilities shall also be provided on site. 	To ensure handling of sediments are in accordance to statutory requirements	Contractor	Work Sites, Sediment disposal sites	Construction Phase	N/A
S12.95	<p>Sediments (con't)</p> <ul style="list-style-type: none"> A possible arrangement for Type 3 disposal is by geosynthetic containment. A geosynthetic containment method is a method whereby the sediments are sealed in geosynthetic containers and, at the disposal site, the containers would be dropped into the designated contaminated mud pit where they would be covered by further mud disposal and later by the mud pit capping, thereby meeting the requirements for fully confined mud disposal. The technology is readily available for the manufacture of the geosynthetic containers to the project-specific requirements. Similar disposal methods have been used for projects in Europe, the USA and Japan and the issues of fill retention by the geosynthetic fabrics, possible rupture of the containers and sediment loss due to impact of the container on the seabed have been addressed. 	To ensure handling of sediments are in accordance to statutory requirements	Contractor	Work Sites, Sediment disposal sites	Construction Phase	N/A
/	<p>Accidental spillage</p> <p>To prevent accidental spillage of chemicals, the following is recommended:</p> <ul style="list-style-type: none"> Proper storage and handling facilities will be provided. All the tanks, containers, storage area will be bunded and the locations will be locked as far as possible from the sensitive watercourse and stormwater drains. The contractor will register as a chemical waste producer if chemical wastes would be generated. Storage of chemical waste arising from the construction activities will be stored with suitable labels and warnings. Disposal of chemical wastes will be conducted in compliance with the requirements as stated in the Waste disposal (Chemical Waste) (General) Regulation. 	To minimize potential adverse environmental impacts arising from accidental spillage	Contractor	Work Sites	Construction Phase	@ V @ N/A

Appendix C – Environmental Mitigation Implementation Schedule

EIA Ref. / EM&A Log Ref.	Recommended Mitigation Measures	Objectives of the Recommended Measures & Main Concern to Address	Who to implement the measures?	Location of the measure	When to implement the measures?	Implementation Status
S12.97	<p>Containers for Storage of Chemical Waste The Contractor shall register with EPD as a chemical waste producer and to follow the guidelines stated in the Code of Practice on the Packaging, Labelling and Storage of Chemical Wastes. Containers used for storage of chemical waste shall:</p> <ul style="list-style-type: none"> • Be compatible with the chemical wastes being stored, maintained in good condition and securely sealed; • Have a capacity of less than 450 liters unless the specifications have been approved by EPD; and • Display a label in English and Chinese in accordance with instructions prescribed in Schedule 2 of the Waste Disposal (Chemical Waste) (General) Regulation. 	To register with EPD as a Chemical waste producer and store chemical waste in appropriate containers	Contractor	Work Sites	Construction Phase	V N/A V
S12.98	<p>Chemical Waste Storage Area</p> <ul style="list-style-type: none"> • Be clearly labeled to indicate corresponding chemical characteristics of the chemical waste and used for storage of chemical waste only; • Be enclosed on at least 3 sides; • Have an impermeable floor and bunding, of capacity to accommodate 110% of the volume of the largest container or 20% by volume of the chemical waste stored in that area, whichever is the greatest; • Have adequate ventilation; • Be covered to prevent rainfall from entering; and • Be properly arranged so that incompatible materials are adequately separated. 	To prepare appropriate storage areas for chemical waste at works areas	Contractor	Work Sites	Construction Phase	V V V V V
S12.99	<p>Chemical Waste</p> <ul style="list-style-type: none"> • Lubricants, waste oils and other chemical wastes would be generated during the maintenance of vehicles and mechanical equipments. Used lubricants shall be collected and stored in individual containers which are fully labelled in English and Chinese and stored in a designated secure place. 	To clearly label the chemical waste at works areas	Contractor	Work Sites	Construction Phase	N/A
S12.100	<p>Collection and Disposal of Chemical Waste A trip-ticket system shall be operated in accordance with the Waste Disposal (Chemical Waste) (General) Regulation to monitor all movements of chemical waste. The Contractor shall employ a licensed collector to transport and dispose of the chemical wastes, to either the approved CWTC at Tsing Yi, or another licensed facility, in accordance with the <i>Waste Disposal (Chemical Waste) (General) Regulation</i>.</p>	To monitor the generation, reuse and disposal of chemical waste	Contractor	Work Sites	Construction Phase	N/A
S12.101	<p>General Refuse General refuse shall be stored in enclosed bins or compaction units separate from C&D materials and chemical waste. A reputable waste collector shall be employed by the contractor to remove general refuse from the site, separately from C&D materials and chemical wastes. Preferably, an enclosed and covered area shall be provided to reduce the occurrence of wind-blown light material.</p>	To properly store and separate from other C&D materials for subsequent collection and disposal	Contractor	Work Sites	Construction Phase	V
S12.102	<p>General Refuse (con't) The recyclable component of general refuse, such as aluminum cans, paper and cleansed plastic containers shall be separated from other waste. Provision and collection of recycling bins for different types of recyclable waste shall be set up by the Contractor. The Contractor shall also be responsible for arranging recycling companies to collect these materials.</p>	To facilitate recycling of recyclable portions of refuse	Contractor	Work Sites	Construction Phase	V
S12.103	<p>General Refuse (con't) The Contractor shall carry out an education programme for workers in avoiding, reducing, reusing and recycling of materials generation. Posters and leaflets advising on the use of the bins shall also be provided in the sites as reminders.</p>	To raise workers' awareness on recycling issue	Contractor	Work Sites	Construction Phase	V

Appendix C – Environmental Mitigation Implementation Schedule

EIA Ref. / EM&A Log Ref.	Recommended Mitigation Measures	Objectives of the Recommended Measures & Main Concern to Address	Who to implement the measures?	Location of the measure	When to implement the measures?	Implementation Status
Land Contamination Impact						
S13.23–13.24	For construction works at sites under the current stage of site investigation (Stage 1 SI): <ul style="list-style-type: none"> Precautionary measures such as visual inspection are recommended to be undertaken during construction activities that disturb soil. The inspection process shall involve a visual observation of excavated soils for discolouration and the presence of oils, together with identifying the presence of odours, which may also indicate soil and/or groundwater contamination. If soil materials suspected to be contaminated are encountered during excavation, sampling and testing shall be undertaken to verify the presence of contamination. The soil extracted during demolition, excavation and cut & cover construction shall be temporary stockpiled. Shall concentrations of contaminants of concern (COCs) exceed relevant RBRGs as indicated by laboratory analyses, remediation works shall be undertaken with reference to the Contamination Assessment Report (CAR) and Remediation Action Plans (RAP). 	To act as a general precautionary measure to screen soils for the presence contamination during excavation works for Cut-and-Cover.	Contractor	Within Project Boundary where signs of contamination is identified	During excavation works for Cut-and-Cover	N/A
S13.30	For some sites with currently no SI proposed (i.e. sites ID 2-02, 2-18, 2-22, 2-23, 2-27, 2-28), to be conservative, visual inspection shall be conducted during demolition and excavation to detect any abnormal colour, smell or other characteristics of the soil, due to the nearby land use and/ or construction method. If abnormal colour, smell or other characteristics of contamination are identified for any of these sites, sampling and testing shall be undertaken to verify the presence of contamination. The soil extracted during demolition, excavation and cut & cover construction shall be temporary stockpiled. Should the concentrations of contaminants of concern (COCs) exceed relevant RBRGs as indicated by laboratory analyses, remediation works shall be undertaken with reference to the CAR and RAP.	To act as a general precautionary measure to screen soils for the presence contamination during excavation works for Cut-and-Cover.	Contractor	Areas with no SI proposed (Sites ID 2-02, 2-18, 2-22, 2-23, 2-27, 2-28)	During excavation works for Cut-and-Cover	N/A
S13.36 – 13.38	For areas inaccessible for proper site appraisal and investigation (Stage 2 SI) <p>(i) Site 2-15</p> <ul style="list-style-type: none"> Upon site access being granted, visual inspection shall be carried out where intrusive works and soil excavation is encountered, for attention on any potential contamination due to its current operation A supplementary CAP shall then be submitted to EPD for endorsement. A CAR/RAP shall be prepared and submitted to EPD for endorsement on completion of the SI and analytical testing. Shall remediation be undertaken a Remediation Report (RR) shall be prepared and submitted to EPD for endorsement to demonstrate that the decontamination work is adequate and is carried out in accordance with the endorsed CAR and RAP. Information such as soil treatment/ disposal records (including trip tickets), confirmatory sampling results, and photographs shall be included in the aforesaid RR. No construction work shall be carried out prior to the endorsement of the RR by EPD. 	<p>To identify areas with land contamination concern, report laboratory results and propose remediation measures if necessary.</p> <p>To ensure remediation works have been undertaken to before the commencement of any construction works of the Project.</p>	Contractor	Areas unable to be accessed during Stage 1 SI (Site 2-15)	After land resumption and prior to the construction works commencement at the site	N/A
S13.39	Potential Remediation of Contaminated Soil <ul style="list-style-type: none"> Excavation profiles must be properly designed and executed with attention to the relevant requirements for environment, health and safety; Excavation shall be carried out during dry season as far as possible to minimise contaminated runoff from contaminated soils; Supply of suitable clean backfill material is needed after excavation; If remediation is required with chemical oxidation proposed as a contaminant mass reduction technology, chemicals will be securely and separately stored away from sources of ignition or oxidisable items. Handling will be undertaken by personnel with appropriate training and personal protective equipment (PPE). Vehicles containing any excavated materials shall be suitably covered to limit potential dust emissions or contaminated wastewater run-off, and truck bodies and tailgates shall be sealed to prevent any discharge during transport or during wet conditions; Speed control for the trucks carrying contaminated materials shall be enforced; Vehicle wheel and body washing facilities at the site's exit points shall be established and used; and Pollution control measures for air emissions e.g. from biopile blower, noise emissions e.g. from blower, and water discharges e.g. runoff control shall be implemented and complied with relevant regulations and guidelines. 	To remediate contaminated soil	Contractor	Identified contaminated sites	Site remediation	N/A

Dragages Bouygues J.V.

Appendix C – Environmental Mitigation Implementation Schedule

EIA Ref. / EM&A Log Ref.	Recommended Mitigation Measures	Objectives of the Recommended Measures & Main Concern to Address	Who to implement the measures?	Location of the measure	When to implement the measures?	Implementation Status
S13. 40	In order to minimize the potential adverse effects on health and safety of construction workers during the course of site remediation, the Occupation Safety and Health Ordinance (OSHO) (Chapter 509) and its subsidiary Regulations shall be followed by all site personnel working on the site at all times. In addition, the following basic health and safety measures shall be implemented as far as possible: <ul style="list-style-type: none"> • Set up a list of safety measures for site workers; • Provide written information and training on safety for site workers; • Keep a log-book and plan showing the contaminated zones and clean zones; • Maintain a hygienic working environment; • Avoid dust generation; • Provide face and respiratory protection gear to site workers; • Provide personal protective clothing (e.g. chemical resistant jackboot, liquid tight gloves) to site workers; and • Provide first aid training and materials to site workers. 	To minimise the potentially adverse effects on health and safety of construction workers during the course of site remediation.	Contractor	Identified contaminated sites	Site remediation and prior to construction phase	N/A

Legend: V = implemented;
 x = not implemented;
 @ = partially implemented;
 N/A = not applicable

APPENDIX D

Summary of Action and Limit Levels

Appendix D – Summary of Action and Limit Levels

Table 1 Action and Limit Levels for 24-hour TSP

ID	Location	Action Level	Limit Level
AM4	Pedestrian Plaza	198 µg/m ³	260 µg/m ³

**Table 2 Action and Limit Levels for Construction Noise
(0700 – 1900 hrs of normal weekdays)**

ID	Location	Action Level	Limit Level
NM1*	Hoi Kung Court	When one documented complaint is received	75 dB(A)

* The noise monitoring at NM1 was handed-over from SCL Contract 1129 in August 2015.

Table 3 Action and Limit Levels for Water Quality (Dry Season)

Parameter	Action Level	Limit Level
WSD Salt Water Intake (Station 14, A, WSD9 & WSD17)		
DO in mg/L	<2.1	<2
SS in mg/L	6.9	6.9
Turbidity in NTU	5.0	7.0
Cooling Water Intake (Station 8, 9, 21 & 34)		
DO in mg/L	3.3	3.2
SS in mg/L	8.0	10.4
Turbidity in NTU	12.2	18.5

Table 4 Action and Limit Levels for Water Quality (Wet Season)

Parameter	Action Level	Limit Level
WSD Salt Water Intake (Station 14, A, WSD9 & WSD17)		
DO in mg/L	<2.1	<2
SS in mg/L	6.0	6.0
Turbidity in NTU	4.7	6.5
Cooling Water Intake (Station 8, 9, 21 & 34)		
DO in mg/L	2.8	2.7
SS in mg/L	6.9	9.1
Turbidity in NTU	11.3	17.2

APPENDIX E

Calibration Certificates of Equipments

AECOM Asia Company Limited

TSP High Volume Sampler

Field Calibration Report

Station Pedestrian Plaza Operator: Choi Wing Ho
 Cal. Date: 2-Jul-19 Next Due Date: 2-Sep-19
 Equipment No.: A-001-70T Serial No. 10273

Ambient Condition			
Temperature, Ta (K)	302	Pressure, Pa (mmHg)	751.8

Orifice Transfer Standard Information					
Serial No:	988	Slope, mc	1.98356	Intercept, bc	-0.02592
Last Calibration Date:	6-Jun-19	$mc \times Qstd + bc = [H \times (Pa/760) \times (298/Ta)]^{1/2}$			
Next Calibration Date:	6-Jun-20				

Calibration of TSP Sampler					
Resistance Plate No.	Orifice			HVS Flow Recorder	
	DH (orifice), in. of water	[DH x (Pa/760) x (298/Ta)] ^{1/2}	Qstd (m ³ /min) X axis	Flow Recorder Reading (CFM)	Continuous Flow Recorder Reading IC (CFM) Y-axis
18	7.0	2.61	1.33	44.0	43.47
13	5.8	2.38	1.21	38.0	37.54
10	4.4	2.07	1.06	30.0	29.64
7	3.5	1.85	0.94	25.0	24.70
5	2.6	1.59	0.82	19.0	18.77

By Linear Regression of Y on X

Slope, mw = 48.0323 Intercept, bw = -20.6892

Correlation Coefficient* = 0.9991

*If Correlation Coefficient < 0.990, check and recalibrate.

Set Point Calculation
From the TSP Field Calibration Curve, take Qstd = 1.30m ³ /min
From the Regression Equation, the "Y" value according to
$mw \times Qstd + bw = IC \times [(Pa/760) \times (298/Ta)]^{1/2}$
Therefore, Set Point; IC = (mw x Qstd + bw) x [(760 / Pa) x (Ta / 298)] ^{1/2} = <u>42.26</u>

Remarks: _____

QC Reviewer: WS CHAN Signature: [Signature] Date: 02/07/19

Certificate of Calibration

Calibration Certification Information			
Cal. Date: June 6, 2019	Rootsmeter S/N: 438320	Ta: 295	°K
Operator: Jim Tisch		Pa: 748.0	mm Hg
Calibration Model #: TE-5025A	Calibrator S/N: 0988		

Run	Vol. Init (m3)	Vol. Final (m3)	ΔVol. (m3)	ΔTime (min)	ΔP (mm Hg)	ΔH (in H2O)
1	1	2	1	1.3640	3.2	2.00
2	3	4	1	0.9680	6.3	4.00
3	5	6	1	0.8680	7.8	5.00
4	7	8	1	0.8250	8.7	5.50
5	9	10	1	0.6800	12.6	8.00

Data Tabulation					
Vstd (m3)	Qstd (x-axis)	$\sqrt{\Delta H \left(\frac{Pa}{Pstd} \right) \left(\frac{Tstd}{Ta} \right)}$ (y-axis)	Va	Qa (x-axis)	$\sqrt{\Delta H \left(\frac{Ta}{Pa} \right)}$ (y-axis)
0.9900	0.7258	1.4101	0.9957	0.7300	0.8881
0.9859	1.0185	1.9943	0.9916	1.0244	1.2560
0.9839	1.1335	2.2296	0.9896	1.1401	1.4042
0.9827	1.1911	2.3385	0.9884	1.1980	1.4728
0.9775	1.4375	2.8203	0.9832	1.4458	1.7762
QSTD	m=	1.98356	QA	m=	1.24207
	b=	-0.02592		b=	-0.01633
	r=	0.99996		r=	0.99996

Calculations			
Vstd=	$\Delta Vol \left(\frac{Pa - \Delta P}{Pstd} \right) \left(\frac{Tstd}{Ta} \right)$	Va=	$\Delta Vol \left(\frac{Pa - \Delta P}{Pa} \right)$
Qstd=	Vstd / ΔTime	Qa=	Va / ΔTime
For subsequent flow rate calculations:			
Qstd= $1/m \left(\left(\sqrt{\Delta H \left(\frac{Pa}{Pstd} \right) \left(\frac{Tstd}{Ta} \right)} \right) - b \right)$		Qa= $1/m \left(\left(\sqrt{\Delta H \left(\frac{Ta}{Pa} \right)} \right) - b \right)$	

Standard Conditions	
Tstd:	298.15 °K
Pstd:	760 mm Hg
Key	
ΔH: calibrator manometer reading (in H2O)	
ΔP: rootsmeter manometer reading (mm Hg)	
Ta: actual absolute temperature (°K)	
Pa: actual barometric pressure (mm Hg)	
b: intercept	
m: slope	

RECALIBRATION
US EPA recommends annual recalibration per 1998 40 Code of Federal Regulations Part 50 to 51, Appendix B to Part 50, Reference Method for the Determination of Suspended Particulate Matter in the Atmosphere, 9.2.17, page 30



CERTIFICATE OF CALIBRATION

Certificate No.: 18CA0914 03 Page 1 of 2

Item tested

Description:	Sound Level Meter (Type 1)	Microphone
Manufacturer:	B & K	B & K
Type/Model No.:	2238	4188
Serial/Equipment No.:	2800927	2791211
Adaptors used:	-	-

Item submitted by

Customer Name: AECOM ASIA CO., LTD.
Address of Customer: -
Request No.: -
Date of receipt: 14-Sep-2018

Date of test: 17-Sep-2018

Reference equipment used in the calibration

Description:	Model:	Serial No.	Expiry Date:	Traceable to:
Multi function sound calibrator	B&K 4226	2288444	23-Aug-2019	CIGISMEC
Signal generator	DS 360	33873	24-Apr-2019	CEPREI
Signal generator	DS 360	61227	23-Apr-2019	CEPREI

Ambient conditions

Temperature: 21 ± 1 °C
Relative humidity: 55 ± 10 %
Air pressure: 1005 ± 5 hPa

Test specifications

- The Sound Level Meter has been calibrated in accordance with the requirements as specified in BS 7580: Part 1: 1997 and the lab calibration procedure SMTP004-CA-152.
- The electrical tests were performed using an electrical signal substituted for the microphone which was removed and replaced by an equivalent capacitance within a tolerance of ±20%.
- The acoustic calibration was performed using an B&K 4226 sound calibrator and corrections was applied for the difference between the free-field and pressure responsiveness of the Sound Level Meter.

Test results

This is to certify that the Sound Level Meter conforms to BS 7580: Part 1: 1997 for the conditions under which the test was performed.

Details of the performed measurements are presented on page 2 of this certificate.

Actual Measurement data are documented on worksheets.

Approved Signatory:

Feng Junqi

Date: 18-Sep-2018

Company Chop:



Comments: The results reported in this certificate refer to the condition of the instrument on the date of calibration and carry no implication regarding the long-term stability of the instrument.



CERTIFICATE OF CALIBRATION

(Continuation Page)

Certificate No.: 18CA0914 03

Page 2 of 2

1, Electrical Tests

The electrical tests were performed using an equivalent capacitance substituted for the microphone. The results are given in below with test status and the estimated uncertainties. The "Pass" means the result of the test is inside the tolerances stated in the test specifications. The "-" means the result of test is outside these tolerances.

Test:	Subtest:	Status:	Expanded Uncertainty (dB)	Coverage Factor
Self-generated noise	A	Pass	0.3	
	C	Pass	1.0	2.1
	Lin	Pass	2.0	2.2
Linearity range for Leq	At reference range, Step 5 dB at 4 kHz	Pass	0.3	
	Reference SPL on all other ranges	Pass	0.3	
	2 dB below upper limit of each range	Pass	0.3	
	2 dB above lower limit of each range	Pass	0.3	
Linearity range for SPL	At reference range, Step 5 dB at 4 kHz	Pass	0.3	
	Frequency weightings			
Time weightings	A	Pass	0.3	
	C	Pass	0.3	
	Lin	Pass	0.3	
Peak response	Single Burst Fast	Pass	0.3	
	Single Burst Slow	Pass	0.3	
R.M.S. accuracy	Single 100µs rectangular pulse	Pass	0.3	
Time weighting I	Crest factor of 3	Pass	0.3	
	Single burst 5 ms at 2000 Hz	Pass	0.3	
Time averaging	Repeated at frequency of 100 Hz	Pass	0.3	
	1 ms burst duty factor 1/10 ³ at 4kHz	Pass	0.3	
	1 ms burst duty factor 1/10 ⁴ at 4kHz	Pass	0.3	
Pulse range	Single burst 10 ms at 4 kHz	Pass	0.4	
Sound exposure level	Single burst 10 ms at 4 kHz	Pass	0.4	
	Overload indication			
SPL	SPL	Pass	0.3	
	Leq	Pass	0.4	

2, Acoustic tests

The complete sound level meter was calibrated on the reference range using a B&K 4226 acoustic calibrator with 1000Hz and SPL 94 dB. The sensitivity of the sound level meter was adjusted. The test result at 125 Hz and 8000 Hz are given in below with test status and the estimated uncertainties.



Test:	Subtest	Status	Expanded Uncertainty (dB)	Coverage Factor
Acoustic response	Weighting A at 125 Hz	Pass	0.3	
	Weighting A at 8000 Hz	Pass	0.5	

3, Response to associated sound calibrator

N/A

The expanded uncertainties have been calculated in accordance with the ISO Publication "Guide to the expression of uncertainty in measurement", and gives an interval estimated to have a level of confidence of 95%. A coverage factor of 2 is assumed unless explicitly stated.

- End -

<p>Calibrated by: </p> <p>Date: 17-Sep-2018</p>	<p>Checked by: </p> <p>Date: 18-Sep-2018</p>
--	--

The standard(s) and equipment used in the calibration are traceable to national or international recognised standards and are calibrated on a schedule to maintain the required accuracy level.



CERTIFICATE OF CALIBRATION

Certificate No.: 19CA0327 01-02

Page: 1 of 2

Item tested

Description: Acoustical Calibrator (Class 1)
Manufacturer: B & K
Type/Model No.: 4231
Serial/Equipment No.: 3006428 / N004.03
Adaptors used: -

Item submitted by

Customer: AECOM ASIA CO LIMITED
Address of Customer: -
Request No.: -
Date of receipt: 27-Mar-2019

(N.004.03)

Date of test: 27-Mar-2019

Reference equipment used in the calibration

Description:	Model:	Serial No.	Expiry Date:	Traceable to:
Lab standard microphone	B&K 4180	2341427	20-Apr-2019	SCL
Preamplifier	B&K 2673	2743150	27-Apr-2019	CEPREI
Measuring amplifier	B&K 2610	2346941	08-May-2019	CEPREI
Signal generator	DS 360	33873	24-Apr-2019	CEPREI
Digital multi-meter	34401A	US36087050	23-Apr-2019	CEPREI
Audio analyzer	8903B	GB41300350	23-Apr-2019	CEPREI
Universal counter	53132A	MY40003662	24-Apr-2019	CEPREI

Ambient conditions

Temperature: 22 ± 1 °C
Relative humidity: 55 ± 10 %
Air pressure: 1005 ± 5 hPa

Test specifications


- The Sound Calibrator has been calibrated in accordance with the requirements as specified in IEC 60942 1997 Annex B and the lab calibration procedure SMTP004-CA-156.
- The calibrator was tested with its axis vertical facing downwards at the specific frequency using insert voltage technique.
- The results are rounded to the nearest 0.01 dB and 0.1 Hz and have not been corrected for variations from a reference pressure of 1013.25 hectoPascals as the maker's information indicates that the instrument is insensitive to pressure changes.

Test results

This is to certify that the sound calibrator conforms to the requirements of annex B of IEC 60942: 1997 for the conditions under which the test was performed. This does not imply that the sound calibrator meets IEC 60942 under any other conditions.

Details of the performed measurements are presented on page 2 of this certificate.

Approved Signatory:


Feng Junqi

Date: 29-Mar-2019

Company Chop:



Comments: The results reported in this certificate refer to the condition of the instrument on the date of calibration and carry no implication regarding the long-term stability of the instrument.



CERTIFICATE OF CALIBRATION

(Continuation Page)

Certificate No.: 19CA0327 01-02

Page: 2 of 2

1, Measured Sound Pressure Level

The output Sound Pressure Level in the calibrator head was measured at the setting and frequency shown using a calibrated laboratory standard microphone and insert voltage technique. The results are given in below with the estimated uncertainties.

Frequency Shown Hz	Output Sound Pressure Level Setting dB	Measured Output Sound Pressure Level dB	(Output level in dB re 20 μ Pa)
			Estimated Expanded Uncertainty dB
1000	94.00	94.23	0.10

2, Sound Pressure Level Stability - Short Term Fluctuations

The Short Term Fluctuations was determined by measuring the maximum and minimum of the fast weighted DC output of the B&K 2610 measuring amplifier over a 20 second time interval as required in the standard. The Short Term Fluctuation was found to be:

At 1000 Hz **STF = 0.014 dB**

Estimated expanded uncertainty 0.005 dB

3, Actual Output Frequency

The determination of actual output frequency was made using a B&K 4180 microphone together with a B&K 2673 preamplifier connected to a B&K 2610 measuring amplifier. The AC output of the B&K 2610 was taken to an universal counter which was used to determine the frequency averaged over 20 second of operation as required by the standard. The actual output frequency at 1 KHz was:

At 1000 Hz **Actual Frequency = 1000.0 Hz**

Estimated expanded uncertainty 0.1 Hz Coverage factor k = 2.2

4, Total Noise and Distortion

For the Total Noise and Distortion measurement, the unfiltered AC output of the B&K 2610 measuring amplifier was connected to an Agilent Type 8903 B distortion analyser. The TND result at 1 KHz was:

At 1000 Hz **TND = 0.3 %**

Estimated expanded uncertainty 0.7 %

The expanded uncertainties have been calculated in accordance with the ISO Publication "Guide to the expression of uncertainty in measurement", and gives an interval estimated to have a level of confidence of 95%. A coverage factor of 2 is assumed unless explicitly stated.

- End -

Calibrated by:

Date:

Fung Chi Yip
27-Mar-2019

Checked by:

Date:

Fong Chun Wai
29-Mar-2019

The standard(s) and equipment used in the calibration are traceable to national or international recognised standards and are calibrated on a schedule to maintain the required accuracy level.

APPENDIX F

EM&A Monitoring Schedules

**Shatin to Central Link Contract 1128 - South Ventilation Building to Admiralty Tunnels
Impact Monitoring Schedule for July 2019**

Sunday	Monday	Tuesday	Wednesday	Thursday	Friday	Saturday
	1-Jul	2-Jul	3-Jul	4-Jul	5-Jul	6-Jul
			Air Quality	Noise		
7-Jul	8-Jul	9-Jul	10-Jul	11-Jul	12-Jul	13-Jul
		Air Quality	Noise			
14-Jul	15-Jul	16-Jul	17-Jul	18-Jul	19-Jul	20-Jul
	Air Quality	Noise				Air Quality
21-Jul	22-Jul	23-Jul	24-Jul	25-Jul	26-Jul	27-Jul
	Noise				Air Quality	
28-Jul	29-Jul	30-Jul	31-Jul			

Air Quality Monitoring Station

AM4 Pedestrian Plaza

Monitoring Frequency

24-hr TSP Once every 6 days

Noise Monitoring Station

NM1

Monitoring Frequency

Once per week

**Shatin to Central Link Contract 1128 - South Ventilation Building to Admiralty Tunnels
Tentative Impact Monitoring Schedule for August 2019**

Sunday	Monday	Tuesday	Wednesday	Thursday	Friday	Saturday
				1-Aug	2-Aug	3-Aug
				Air Quality	Noise	
4-Aug	5-Aug	6-Aug	7-Aug	8-Aug	9-Aug	10-Aug
			Air Quality	Noise		
11-Aug	12-Aug	13-Aug	14-Aug	15-Aug	16-Aug	17-Aug
		Air Quality	Noise			
18-Aug	19-Aug	20-Aug	21-Aug	22-Aug	23-Aug	24-Aug
	Air Quality	Noise				Air Quality
25-Aug	26-Aug	27-Aug	28-Aug	29-Aug	30-Aug	31-Aug
	Noise				Air Quality	

The schedule is subject to change due to unforeseeable circumstances (e.g. adverse weather, etc)

Air Quality Monitoring Station

AM4 Pedestrian Plaza

Noise Monitoring Station

NM1

Monitoring Frequency

24-hr TSP Once every 6 days

Monitoring Frequency

Once per week

**Shatin to Central Link Contract 1128 - South Ventilation Building to Admiralty Tunnels
Tentative Impact Monitoring Schedule for September 2019**

Sunday	Monday	Tuesday	Wednesday	Thursday	Friday	Saturday
1-Sep	2-Sep	3-Sep	4-Sep	5-Sep	6-Sep	7-Sep
				Air Quality	Noise	
8-Sep	9-Sep	10-Sep	11-Sep	12-Sep	13-Sep	14-Sep
			Air Quality	Noise		
15-Sep	16-Sep	17-Sep	18-Sep	19-Sep	20-Sep	21-Sep
		Air Quality	Noise			
22-Sep	23-Sep	24-Sep	25-Sep	26-Sep	27-Sep	28-Sep
	Air Quality	Noise				Air Quality
29-Sep	30-Sep					
	Noise					

The schedule is subject to change due to unforeseeable circumstances (e.g. adverse weather, etc)

Air Quality Monitoring Station

AM4 Pedestrian Plaza

Monitoring Frequency

24-hr TSP Once every 6 days

Noise Monitoring Station

NM1

Monitoring Frequency

Once per week

**Shatin to Central Link Contract 1128 - South Ventilation Building to Admiralty Tunnels
Tentative Impact Monitoring Schedule for October 2019**

Sunday	Monday	Tuesday	Wednesday	Thursday	Friday	Saturday
		1-Oct	2-Oct	3-Oct	4-Oct	5-Oct
					Air Quality	
6-Oct	7-Oct	8-Oct	9-Oct	10-Oct	11-Oct	12-Oct
				Air Quality	Noise	
13-Oct	14-Oct	15-Oct	16-Oct	17-Oct	18-Oct	19-Oct
			Air Quality	Noise		
20-Oct	21-Oct	22-Oct	23-Oct	24-Oct	25-Oct	26-Oct
		Air Quality	Noise			
27-Oct	28-Oct	29-Oct	30-Oct	31-Oct		
	Air Quality	Noise				

The schedule is subject to change due to unforeseeable circumstances (e.g. adverse weather, etc)

Air Quality Monitoring Station

AM4 Pedestrian Plaza

Noise Monitoring Station

NM1

Monitoring Frequency

24-hr TSP Once every 6 days

Monitoring Frequency

Once per week

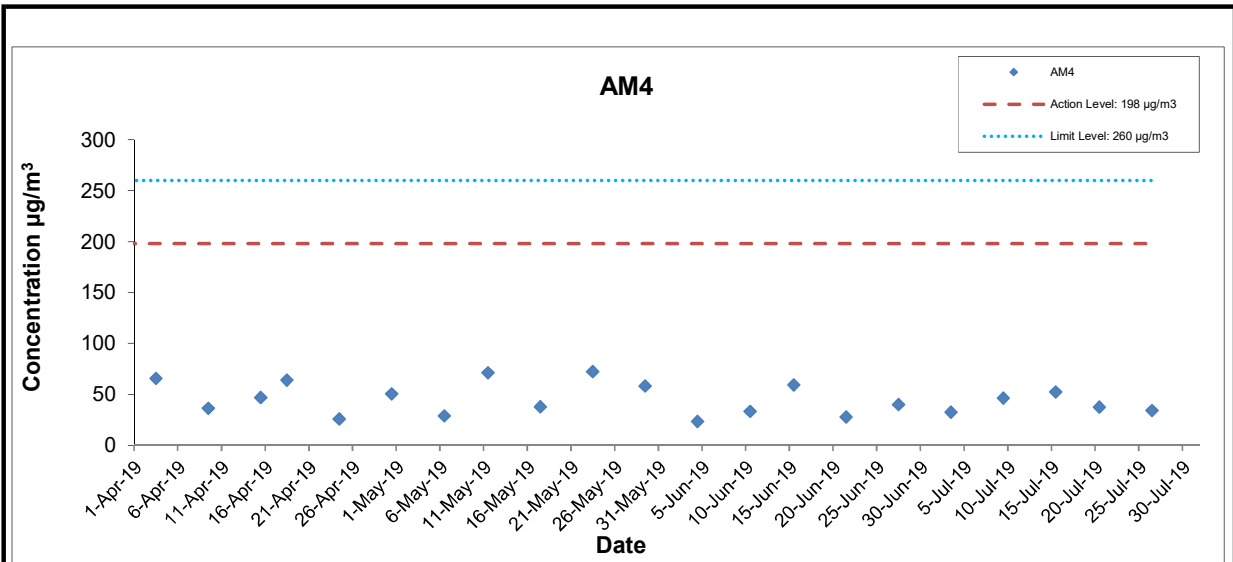
APPENDIX G

**Air Quality Monitoring Results and
their Graphical Presentations**

Appendix G
Air Quality Monitoring Results

24-hour TSP Monitoring Results at Station AM4 (Pedestrian Plaza)

Start		End		Weather Condition	Air Temp. (°C)	Atmospheric Pressure (hPa)	Flow Rate (m ³ /min.)		Av. flow (m ³ /min)	Total vol. (m ³)	Filter Weight (g)		Particulate weight(g)	Elapse Time		Sampling Time(hrs.)	Conc. (µg/m ³)
Date	Time	Date	Time				Initial	Final			Initial	Final		Initial	Final		
3-Jul-2019	0:00	4-Jul-2019	0:00	Rainy	26.6	1004.0	1.31	1.31	1.31	1890.7	2.6923	2.7536	0.0613	24009.00	24033.00	24.00	32.4
9-Jul-2019	0:00	10-Jul-2019	0:00	Fine	30.0	1003.4	1.31	1.31	1.31	1890.7	2.7118	2.7990	0.0872	24033.00	24057.00	24.00	46.1
15-Jul-2019	0:00	16-Jul-2019	0:00	Sunny	30.4	1004.8	1.31	1.31	1.31	1890.7	2.7105	2.8093	0.0988	24057.00	24081.00	24.00	52.3
20-Jul-2019	0:00	21-Jul-2019	0:00	Fine	28.6	1005.2	1.31	1.31	1.31	1890.7	2.6781	2.7485	0.0704	24081.00	24105.00	24.00	37.2
26-Jul-2019	0:00	27-Jul-2019	0:00	Sunny	30.7	1006.9	1.31	1.31	1.31	1890.7	2.6989	2.7631	0.0642	24105.00	24129.00	24.00	34.0
																Average	40.4
																Minimum	32.4
																Maximum	52.3



This Drawing has been prepared for the use of AECOM's client. It may not be used, modified, reproduced or relied upon by third parties, except as agreed by AECOM or as required by law. AECOM accepts no responsibility, and denies any liability whatsoever, to any party that uses or relies on this drawing without AECOM's express written consent.

Shatin Central Link Contract No. 1128
South Ventilation Building to Admiralty Tunnels



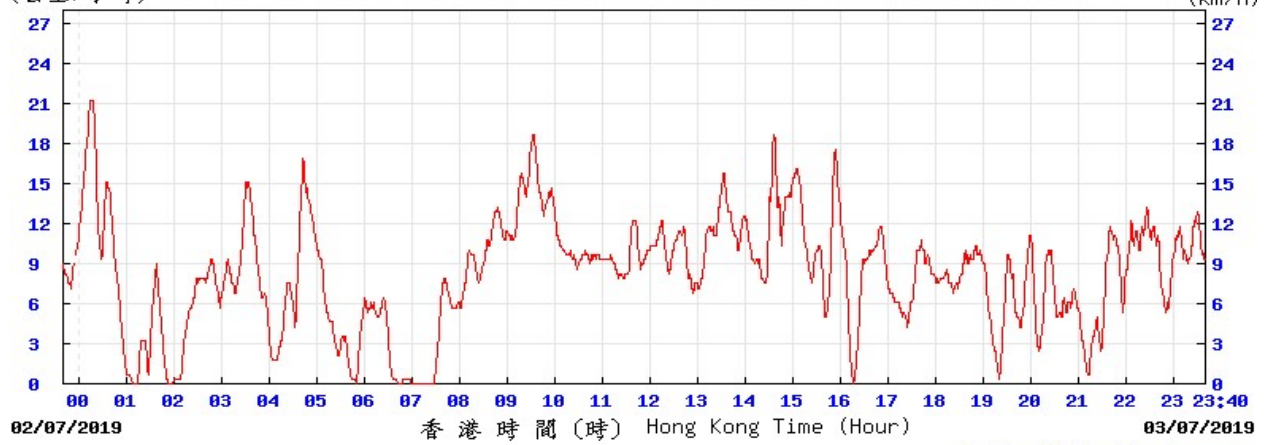
**Graphical Presentation of Impact 24-hr TSP
 Monitoring Results**

Date: August 2019

Appendix G

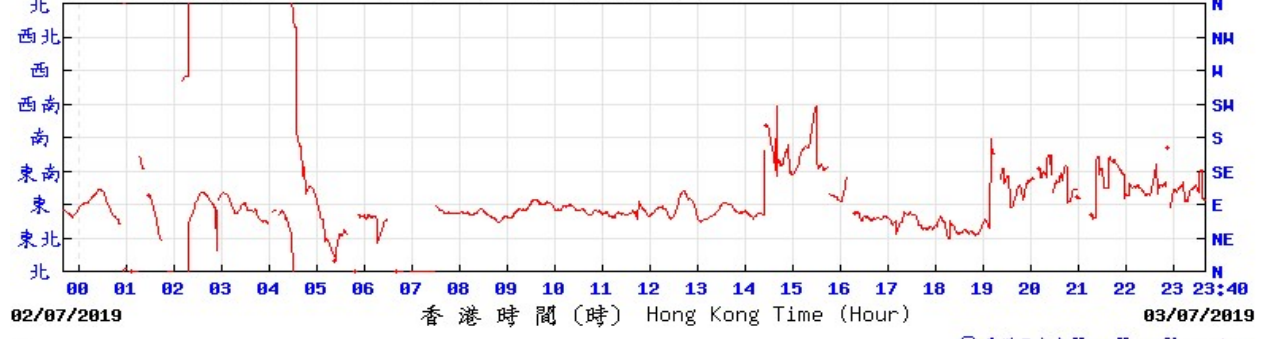
Appendix G – Extract of Meteorological Observations for Star Ferry Automatic Weather Station, July 2019

(公里/小時) (於香港時間 2019 年 7 月 3 日 23 時 40 分更新) (Updated at 23:40H on 3 Jul 2019)



02/07/2019 03/07/2019
 © 香港天文台 Hong Kong Observatory

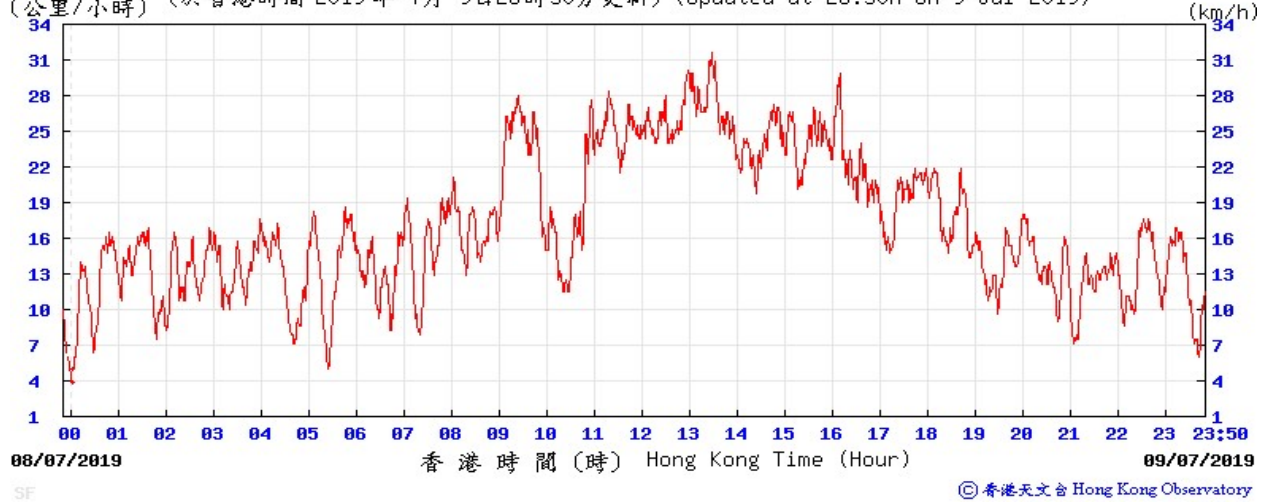
(於香港時間 2019 年 07 月 03 日 23 時 40 分更新) (Updated at 23:40H on 3 Jul 2019)



02/07/2019 03/07/2019
 © 香港天文台 Hong Kong Observatory

Appendix G – Extract of Meteorological Observations for Star Ferry Automatic Weather Station, July 2019

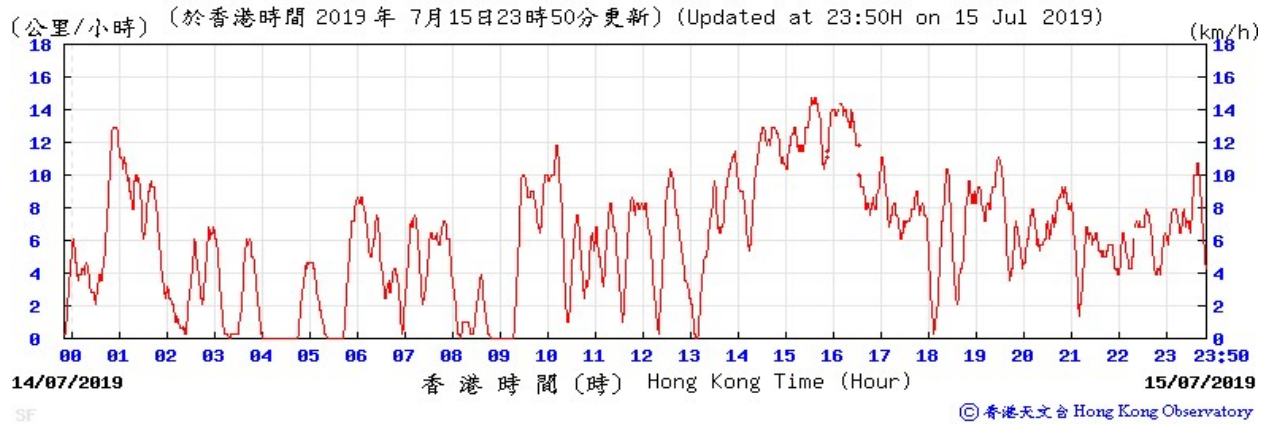
(公里/小時) (於香港時間 2019 年 7 月 9 日 23 時 50 分更新) (Updated at 23:50H on 9 Jul 2019)



(於香港時間 2019 年 07 月 09 日 23 時 50 分更新) (Updated at 23:50H on 9 Jul 2019)

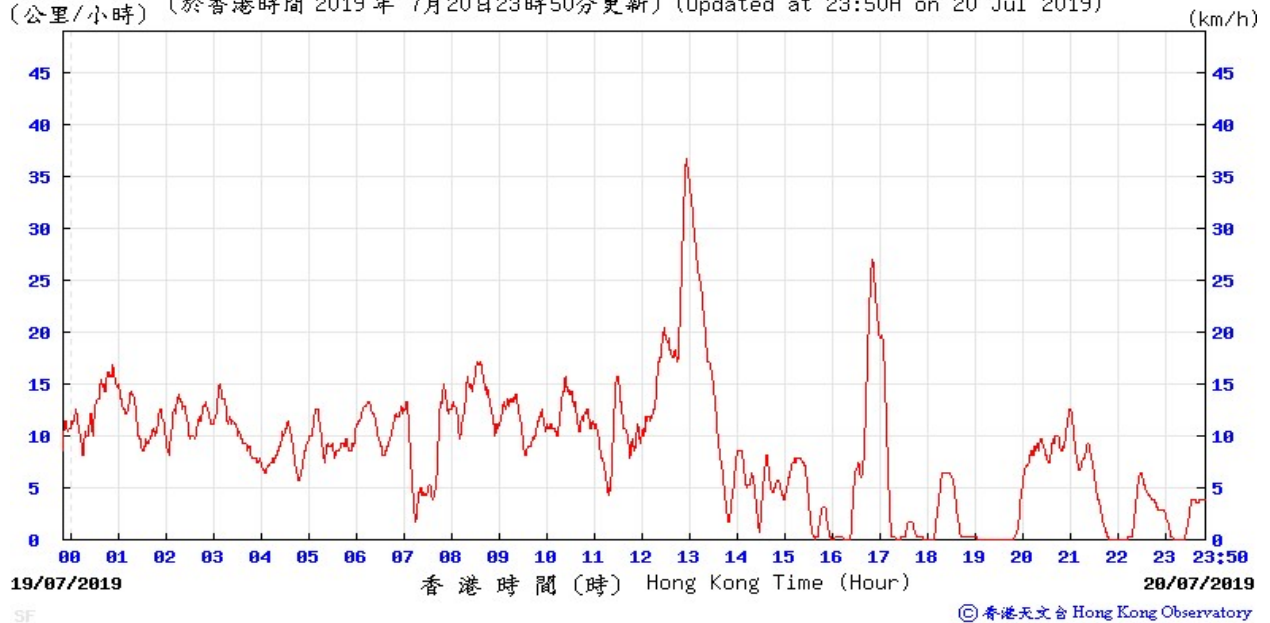


Appendix G – Extract of Meteorological Observations for Star Ferry Automatic Weather Station, July 2019



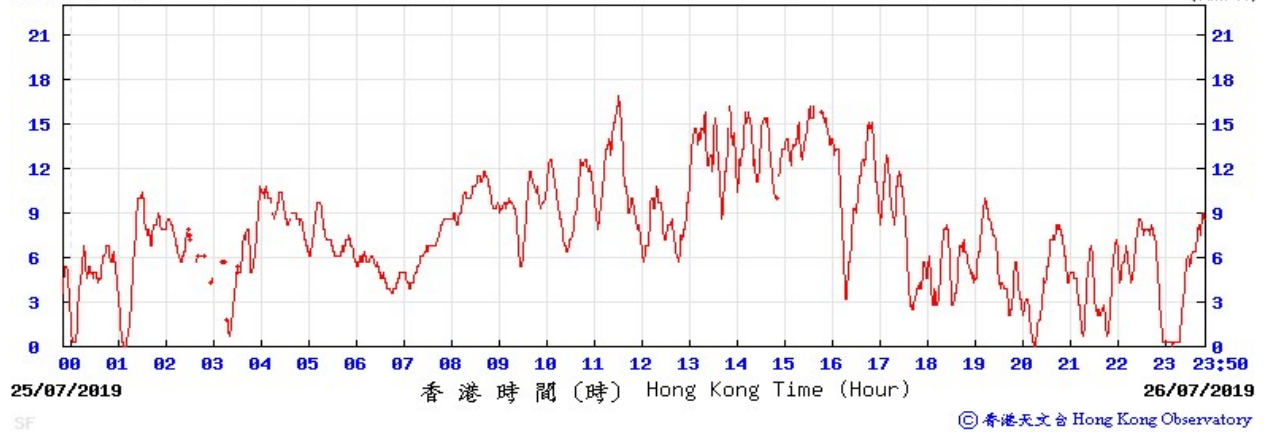
Appendix G – Extract of Meteorological Observations for Star Ferry Automatic Weather Station, July 2019

(公里/小時) (於香港時間 2019 年 7 月 20 日 23 時 50 分更新) (Updated at 23:50H on 20 Jul 2019)



Appendix G – Extract of Meteorological Observations for Star Ferry Automatic Weather Station, July 2019

(公里/小時) (於香港時間 2019 年 7 月 26 日 23 時 50 分更新) (Updated at 23:50H on 26 Jul 2019) (km/h)



APPENDIX H

**Noise Monitoring Results and
their Graphical Presentations**

Appendix H Regular Construction Noise Monitoring Results

Daytime Noise Monitoring Results at Station NM1 (Hoi Kung Court)

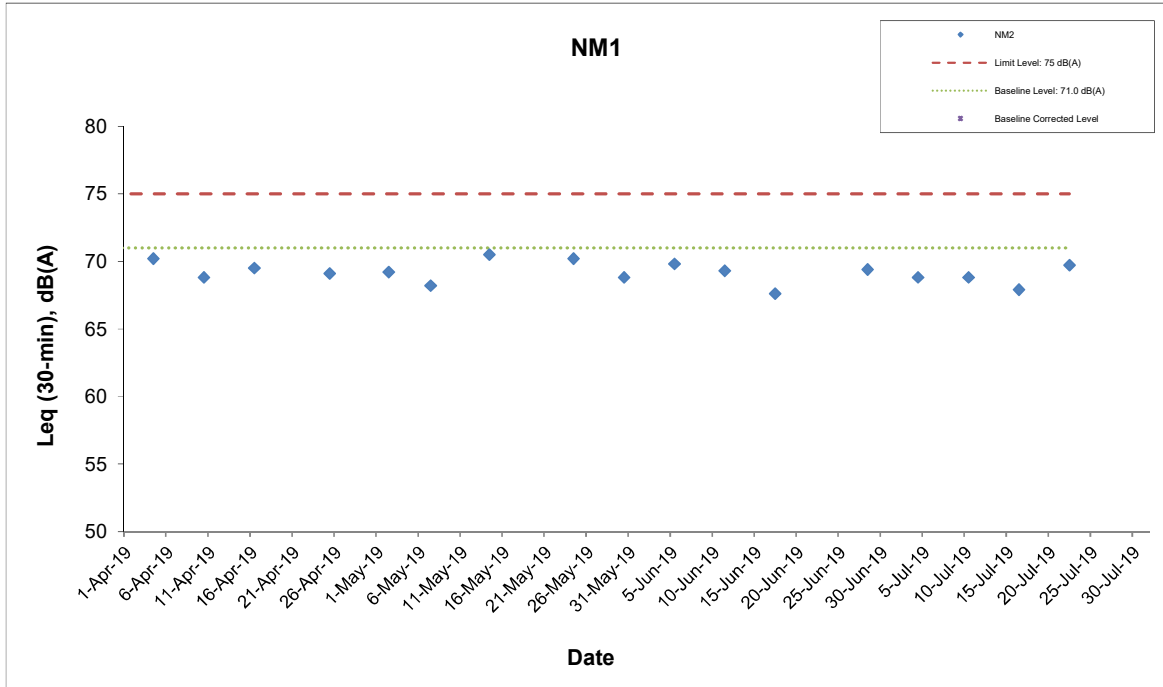
Date	Weather Condition	Noise Level for 30-min, dB(A) ⁺				Baseline Corrected Level, dB(A)	Baseline Noise Level, dB(A)	Limit Level, dB(A)	Exceedance (Y/N)
		Time	L90	L10	Leq				
4-Jul-2019	Cloudy	11:15	64.0	69.5	68.8	<Baseline	71.0	75	N
10-Jul-2019	Cloudy	10:07	67.0	71.0	68.8	<Baseline	71.0	75	N
16-Jul-2019	Sunny	14:12	65.6	69.5	67.9	<Baseline	71.0	75	N
22-Jul-2019	Sunny	10:50	66.0	72.0	69.7	<Baseline	71.0	75	N

⁺ - Façade measurement

⁺⁺ - Free field measurement

* - Limit Level of 70dB(A) applies to education institutes while 65dB(A) applies during school examination period.

Appendix H Regular Construction Noise Monitoring Results



This Drawing has been prepared for the use of AECOM's client. It may not be used, modified, reproduced or relied upon by third parties, except as agreed by AECOM or as required by law. AECOM accepts no responsibility, and denies any liability whatsoever, to any party that uses or relies on this drawing without AECOM's express written consent.

Shatin Central Link Contract No. 1128
 South Ventilation Building to Admiralty Tunnels

Graphical Presentation of Impact Noise Monitoring Results

Date: August 2019

Appendix H

APPENDIX I

Event Action Plan

Appendix I Event Action Plan

Event / Action Plan for Construction Dust Monitoring

EVENT	ACTION			
	ET	IEC	ER	Contractor
ACTION LEVEL				
Exceedance for one sample	<ol style="list-style-type: none"> 1. Inform the Contractor, IEC and ER; 2. Discuss with the Contractor and IEC on the remedial measures required; 3. Repeat measurement to confirm findings; 4. Increase monitoring frequency 	<ol style="list-style-type: none"> 1. Check monitoring data submitted by the ET; 2. Check Contractor's working method; 3. Review and advise the ET and ER on the effectiveness of the proposed remedial measures. 	<ol style="list-style-type: none"> 1. Confirm receipt of notification of exceedance in writing. 	<ol style="list-style-type: none"> 1. Identify source(s), investigate the causes of exceedance and propose remedial measures; 2. Implement remedial measures; 3. Amend working methods agreed with the ER as appropriate.
Exceedance for two or more consecutive samples	<ol style="list-style-type: none"> 1. Inform the Contractor, IEC and ER; 2. Discuss with the ER, IEC and Contractor on the remedial measures required; 3. Repeat measurements to confirm findings; 4. Increase monitoring frequency to daily; 5. If exceedance continues, arrange meeting with the IEC, ER and Contractor; 6. If exceedance stops, cease additional monitoring. 	<ol style="list-style-type: none"> 1. Check monitoring data submitted by the ET; 2. Check Contractor's working method; 3. Review and advise the ET and ER on the effectiveness of the proposed remedial measures. 	<ol style="list-style-type: none"> 1. Confirm receipt of notification of exceedance in writing; 2. Review and agree on the remedial measures proposed by the Contractor; 3. Supervise Implementation of remedial measures. 	<ol style="list-style-type: none"> 1. Identify source and investigate the causes of exceedance; 2. Submit proposals for remedial measures to the ER with a copy to ET and IEC within three working days of notification; 3. Implement the agreed proposals; 4. Amend proposal as appropriate.

Appendix I Event Action Plan

EVENT	ACTION			
	ET	IEC	ER	Contractor
LIMIT LEVEL				
Exceedance for one sample	<ol style="list-style-type: none"> 1. Inform the Contractor, IEC, EPD and ER; 2. Repeat measurement to confirm findings; 3. Increase monitoring frequency to daily; 4. Discuss with the ER, IEC and contractor on the remedial measures and assess the effectiveness. 	<ol style="list-style-type: none"> 1. Check monitoring data submitted by the ET; 2. Check the Contractor's working method; 3. Discuss with the ET, ER and Contractor on possible remedial measures; 4. Review and advise the ER and ET on the effectiveness of Contractor's remedial measures. 	<ol style="list-style-type: none"> 1. Confirm receipt of notification of exceedance in writing; 2. Review and agree on the remedial measures proposed by the Contractor; 3. Supervise implementation of remedial measures. 	<ol style="list-style-type: none"> 1. Identify source(s) and investigate the causes of exceedance; 2. Take immediate action to avoid further exceedance; 3. Submit proposals for remedial measures to ER with a copy to ET and IEC within three working days of notification; 4. Implement the agreed proposals; 5. Amend proposal if appropriate.
Exceedance for two or more consecutive samples	<ol style="list-style-type: none"> 1. Notify Contractor, IEC, EPD and ER ; 2. Repeat measurement to confirm findings; 3. Increase monitoring frequency to daily; 4. Carry out analysis of the Contractor's working procedures with the ER to determine possible mitigation to be implemented; 5. Arrange meeting with the IEC and ER to discuss the remedial measures to be taken; 6. Review the effectiveness of the Contractor's remedial measures and keep IEC, EPD and ER informed of the results; 7. If exceedance stops, cease additional monitoring. 	<ol style="list-style-type: none"> 1. Check monitoring data submitted by the ET; 2. Check the Contractor's working method; 3. Discuss with ET, ER, and Contractor on the potential remedial measures; 4. Review and advise the ER and ET on the effectiveness of Contractor's remedial measures. 	<ol style="list-style-type: none"> 1. Confirm receipt of notification of exceedance in writing; 2. In consultation with the ET and IEC, agree with the Contractor on the remedial measures to be implemented; 3. Supervise the implementation of remedial measures; 4. If exceedance continues, consider what portion of the work is responsible and instruct the Contractor to stop that portion of work until the exceedance is abated. 	<ol style="list-style-type: none"> 1. Identify source(s) and investigate the causes of exceedance; 2. Take immediate action to avoid further exceedance; 3. Submit proposals for remedial measures to the ER with a copy to the IEC and ET within three working days of notification; 4. Implement the agreed proposals; 5. Revise and resubmit proposals if problem still not under control; 6. Stop the relevant portion of works as determined by the ER until the exceedance is abated.

Appendix I Event Action Plan

Event and Action Plan for Construction Noise Monitoring

EVENT	ACTION			
	ET	IEC	ER	Contractor
Exceedance of Action Level	<ol style="list-style-type: none"> 1. Notify the Contractor, IEC and ER; 2. Discuss with the ER, IEC and Contractor on the remedial measures required; and 3. Increase monitoring frequency to check mitigation effectiveness. 	<ol style="list-style-type: none"> 1. Review the investigation results submitted by the contractor; and 2. Review and advise the ET and ER on the effectiveness of the remedial measures proposed by the Contractor. 	<ol style="list-style-type: none"> 1. Confirm receipt of notification of complaint in writing; 2. Review and agree on the remedial measures proposed by the Contractor; and 3. Supervise implementation of remedial measures. 	<ol style="list-style-type: none"> 1. Investigate the complaint and propose remedial measures; 2. Report the results of investigation to the IEC, ET and ER; 3. Submit noise mitigation proposals to the ER with copy to the IEC and ET within 3 working days of notification; and 4. Implement noise mitigation proposals.
Exceedance of Limit Level	<ol style="list-style-type: none"> 1. Notify the Contractor, IEC, EPD and ER ; 2. Repeat measurement to confirm findings; 3. Increase monitoring frequency; 4. Carry out analysis of Contractor's working procedures to determine possible mitigation to be implemented; 5. Arrange meeting with the IEC and ER to discuss the remedial measures to be taken; 6. Inform IEC, ER and EPD the causes and actions taken for the exceedances; 7. Review the effectiveness of Contractor's remedial measures and keep IEC, EPD and ER informed of the results; and 8. If exceedance stops, cease additional monitoring. 	<ol style="list-style-type: none"> 1. Check monitoring data submitted by the ET; 2. Check the Contractor's working method; 3. Discuss with the ER, ET and Contractor on the potential remedial measures; and 4. Review and advise the ET and ER on the effectiveness of the remedial measures proposed by the Contractor. 	<ol style="list-style-type: none"> 1. Confirm receipt of notification of exceedance in writing; 2. In consultation with the ET and IEC, agree with the Contractor on the remedial measures to be implemented; 3. Supervise the implementation of remedial measures; and 4. If exceedance continues, consider what portion of the work is responsible and instruct the Contractor to stop that portion of work until the exceedance is abated. 	<ol style="list-style-type: none"> 1. Identify source and investigate the causes of exceedance; 2. Take immediate action to avoid further exceedance; 3. Submit proposals for remedial measures to the ER with copy to the IEC and ET within 3 working days of notification; 4. Implement the agreed proposals; 5. Revise and resubmit proposals if problem still not under control; and 6. Stop the relevant portion of works as determined by the ER until the exceedance is abated.

APPENDIX J

**Cumulative Statistics of Exceedances, Complaints,
Notification of Summons and Successful Prosecutions**

Appendix J
Cumulative Statistics on Complaints, Notifications of Summons and Successful Prosecutions

	Date Received	Subject	Status	Total no. received in this month	Total no. received since project commencement
Environmental complaints	-	-	-	0	10
Notification of summons	-	-	-	0	0
Successful Prosecutions	-	-	-	0	0

APPENDIX K

Waste Flow Table

Latest Programme for Generation & Import of Materials in each Reporting Period	Quantity for off-site disposal of / reused Inert C&D materials (m ³)																			Quantity for off-site disposal of Non-inert C&D materials					Quantities of Marine Dumping (Sediment)							
	Inert C&D material (m ³)																			Metals (kg)	Paper / Cardboard (kg)	Plastics (kg)	Chemical Waste (kg)	General Waste (m ³)	Disposed as MD at Hung Hom Barging Point							
	TKO137FB(1)	TKO1375F(2)	TM38FB(3)	CWPF8P(4)	Reused in Other Projects																				Reused in Mainland	Total (m3)	Total	Total	Total	Total	Type 1 (m ³)	Type 2 (m ³)
					WDII C1 (5)	CWB (6)	SCL1121 (7)	SCL1103 (8)	WDII C3 (9)	WDII C2 (10)	8217 (11)	HY/2010/08 (12)	SCL1112 (13)	Area56A (14)	M+ (15)	XRL810B (16)	PSK226 (17)															
2019/01	800.7	0.0	0.0	0.0	0.0	0.0	0.0	0.0	0.0	0.0	0.0	0.0	0.0	0.0	0.0	0.0	0.0	0.0	0.0	0.0	0.0	0.0	0.0	0.0	0.0	0.0	0.0	0.0	0.0	0.0		
2019/02	649.5	0.0	0.0	0.0	0.0	0.0	0.0	0.0	0.0	0.0	0.0	0.0	0.0	0.0	0.0	0.0	0.0	0.0	0.0	0.0	0.0	0.0	0.0	0.0	0.0	0.0	0.0	0.0	0.0	0.0		
2019/03	1,392.30	0.0	0.0	0.0	0.0	0.0	0.0	0.0	0.0	0.0	0.0	0.0	0.0	0.0	0.0	0.0	0.0	0.0	0.0	0.0	0.0	0.0	0.0	0.0	0.0	0.0	0.0	0.0	0.0	0.0	0.0	
2019/04	1,046.50	0.0	0.0	0.0	0.0	0.0	0.0	0.0	0.0	0.0	0.0	0.0	0.0	0.0	0.0	0.0	0.0	0.0	0.0	0.0	0.0	0.0	0.0	0.0	0.0	0.0	0.0	0.0	0.0	0.0	0.0	
2019/05	918.9	0.0	0.0	0.0	0.0	0.0	0.0	0.0	0.0	0.0	0.0	0.0	0.0	0.0	0.0	0.0	0.0	0.0	0.0	0.0	0.0	0.0	0.0	0.0	0.0	0.0	0.0	0.0	0.0	0.0	0.0	
2019/06	375.6	0.0	0.0	0.0	0.0	0.0	0.0	0.0	0.0	0.0	0.0	0.0	0.0	0.0	0.0	0.0	0.0	0.0	0.0	0.0	0.0	0.0	0.0	0.0	0.0	0.0	0.0	0.0	0.0	0.0	0.0	
2019 Sub-total	5183.5	0	0	0	0	0	0	0	0	0	0	0	0	0	0	0	0	0	0	0	0	0	0	0	0	0	0	0	0	0		
2019/07	243.2	0	0	0	0	0	0	0	0	0	0	0	0	0	0	0	0	0	0	0	0	0	0	0	0	0	0	0	0	0	0	
2019/08																																
2019/09																																
2019/10																																
2019/11																																
2019/12																																
2019 Total	5426.7	0	0	0	0	0	0	0	0	0	0	0	0	0	0	0	0	0	0	0	0	0	0	0	0	0	0	0	0	0	0	

Remark: * Assume the density is 2 tonnes per cubic metre for inert C&D materials, general waste and marine sediment.

- 1 TKO137FB Fill Bank at Tseung Kwan O Area 137
- 2 TKO1375F Sorting Facilities at Tseung Kwan O Area 137
- 3 TM38FB Fill Bank at Tuen Mun
- 4 CWPF8P Chai Wan Public Fill Barging Point
- 5 WDII C1 HK/2009/01 Wan Chai Development Phase II - Central - Wan Chai Bypass at Hong Kong Convention and Exhibition Centre
- 6 CWB HK/2009/15 Central - Wan Chai Bypass - Tunnel (Causeway Bay Typhoon Shelter Section)
- 7 SCL1121 Cross Harbour Tunnels
- 8 SCL1103 Hin Keng to Diamond Hill tunnels and Fung Tak Public Transport Interchange
- 9 WDII C3 Wan Chai development Phase II - Central-Wan Chai Bypass at Wan Chai West
- 10 WDII C2 HK/2009/02 Wan Chai Development Phase 2, Central - WanChai Bypass at Wan Chai East
- 11 8217 Backfilling of the Shek Yam Construction Adit
- 12 CWB-HY/2010/08 Wan Chai Bypass - Tunnel (Slip Road B Section)
- 13 SCL1112 Hung Hom Station & Stabling Sidings
- 14 Area 56A Construction site at Area 56A, Kau To, Sha Tin
- 15 M+ Main Works Contract for M+ Museum Project
- 16 XRL 810 B West Kowloon Terminus Station South
- 17 PSK226 J3698 PSK226 - Proposed Residential Development at T.P.T.L. 226 Pak Shek Kok (Gammon)

Appendix B

**Monthly EM&A Report for July 2019 – SCL Works Contract
1121 NSL Cross Harbour Tunnels**

MTR Corporation Limited


**Shatin to Central Link –
Hung Hom to Admiralty Section**

Monthly EM&A Report No. 53

[Period from 1 to 31 July 2019]

Works Contract 1121 – NSL Cross Harbour Tunnels

(August 2019)

Certified by: 
_____ Dr. Priscilla Choy _____

Position: Environmental Team Leader


Date: 12th August 2019

Penta Ocean – China State Joint Venture

**Shatin to Central Link –
Contract 1121
NSL Cross Harbour Tunnels**

**Monthly Environmental
Monitoring and Audit Report
for July 2019**

(version 1.0)

Certified By	 _____ Dr. Priscilla Choy (Environmental Team Leader)
--------------	--

REMARKS:

The information supplied and contained within this report is, to the best of our knowledge, correct at the time of printing.

WELLAB accepts no responsibility for changes made to this report by third parties.

WELLAB LIMITED
Room 1701, Technology Park,
18 On Lai Street,
Shatin, NT, Hong Kong
Tel: (852) 2898 7388 Fax: (852) 2898 7076
Website: www.wellab.com.hk

TABLE OF CONTENTS

	Page
EXECUTIVE SUMMARY	1
Introduction	1
Summary of Construction Works undertaken during Reporting Month	1
Environmental Monitoring and Audit Progress	1
Regular Water Quality Monitoring	1
Post-Project Water Quality Monitoring	1
Waste Management	1
Landscape and Visual.....	2
Environmental Site Inspection	2
Environmental Exceedance/Non-conformance/Complaint/Summons and Successful Prosecution	2
Reporting Changes	2
Future Key Issues	2
1 INTRODUCTION	3
Purpose of the Report	3
Structure of the Report	3
2 PROJECT INFORMATION.....	4
Background	4
General Site Description	5
Construction Programme and Activities	5
Project Organisation	5
Status of Environmental Licences, Notification and Permits.....	5
Summary of EM&A Requirements	6
3 ENVIRONMENTAL MONITORING REQUIREMENTS	7
<i>Regular Construction Dust Monitoring</i>	<i>7</i>
<i>Regular Water Quality Monitoring</i>	<i>7</i>
Monitoring Parameter, Frequency and Programme	8
Monitoring Equipment and Methodology	8
Laboratory Measurement / Analysis for Marine Water	10
Action and Limit Levels.....	11
Event and Action Plan.....	11
<i>Landscape and Visual</i>	<i>11</i>
4 IMPLEMENTATION STATUS ON ENVIRONMENTAL PROTECTION REQUIREMENTS	12
5 MONITORING RESULTS	13
Water Quality Monitoring	13
Waste Management	13
Landscape and Visual.....	14
6 ENVIRONMENTAL SITE INSPECTIONA.....	15
Site Audit.....	15
Implementation Status of Environmental Mitigation Measures.....	15
7 ENVIRONMENTAL NON-CONFORMANCE	17
Summary of Exceedances	17
Summary of Environmental Non-Compliance	17

Summary of Environmental Complaint	17
Summary of Environmental Summon and Successful Prosecution	17
8 FUTURE KEY ISSUES	18
Construction Programme for the Next Month.....	18
Key Issues in the Next Month	18
Monitoring Schedule in the Next Month.....	18
9 CONCLUSIONS AND RECOMMENDATIONS	19
Conclusions	19
Recommendations	19

LIST OF TABLES

Table 2.1	Environmental Review Reports/Supplementary Information Paper for this Project
Table 2.2	Status of Environmental Licences, Notification and Permits
Table 3.1	Water Quality Monitoring Location
Table 3.2	Water Quality Impact Monitoring Programme
Table 3.3	Water Quality Monitoring Equipment
Table 3.4	Analytical Methods to be applied to Marine Water Quality Samples
Table 4.1	Status of Required Submissions under EP
Table 6.1	Observations and Recommendations of Site Audit

LIST OF FIGURES

Figure 1a-1b	The Site Layout Plans for Works Contract 1121
Figure 2	Project Organisation for Environmental Works
Figure 3	Locations of Water Quality Monitoring Station in Victoria Harbour

LIST OF APPENDICES

Appendix A	Ten tative Construction Programme
Appendix B	Action and Limit Levels
Appendix C	Water Quality Monitoring Schedule
Appendix D	Water Quality Monitoring Results and Graphical Presentations
Appendix E	Copies of Calibration Certificates
Appendix F	Quality Control Reports for SS Laboratory Analysis
Appendix G	Summary of Exceedance
Appendix H	Site Audit Summary
Appendix I	Event and Action Plans
Appendix J	Updated Environmental Mitigation Implementation Schedule
Appendix K	Waste Generation in the Reporting Month
Appendix L	Cumulative Log for Complaints, Notifications of Summons and Successful Prosecutions

EXECUTIVE SUMMARY

Introduction

1. This is the 53rd monthly Environmental Monitoring and Audit (EM&A) Report prepared by Wellab Limited for **MTR Shatin to Central Link (SCL) Works Contract 1121 – NSL Cross Harbour Tunnels**. This report documents the findings of EM&A Works conducted from 1 to 31 July 2019.

Summary of Construction Works undertaken during Reporting Month

2. The major site activities undertaken in the reporting month include:

Victoria Harbour

- External Works around NOV at Hung Hom;
- Internal Finishes at NOV at Hung Hom;
- Lapping plate installation inside the Immersed Tube Tunnels;
- Re-provision of Finger Pier at Hung Hom; and
- Backfilling for as-installed IMT elements at Victoria Harbour.

Environmental Monitoring and Audit Progress

3. A summary of the monitoring activities in this reporting period is listed below:

Regular Water Quality Monitoring

- Water Quality Monitoring at each monitoring station (Shek O Casting Basin)⁽¹⁾ 0 times
- Water Quality Monitoring at each monitoring station (Victoria Harbour)⁽²⁾ 13 times

Remarks:

- (1) Removal of southern dock gate had been completed on 20 November 2017. No water quality monitoring was carried out in Shek O during the reporting month.
- (2) Due to adverse weather and Typhoon signal No.8, the monitoring on 31 July 2019 was cancelled.

Post-Project Water Quality Monitoring

- Post-Project Water Quality Monitoring at each monitoring station (Shek O Casting Basin)⁽²⁾ 0 times

Remarks:

- (2) A post-project water quality monitoring had been completed on 18 December 2017 in Shek O for four weeks

- Post-Project Water Quality Monitoring at monitoring station 9 (Victoria Harbour)⁽³⁾ 12 times

Remarks:

- (3) A post-project water quality monitoring had been completed on 26 July 2019 in Victoria Harbour for four weeks

Waste Management

4. Wastes generated from this Project include inert construction and demolition (C&D) materials and non-inert C&D materials. Details of waste management data is presented in Section 5 and **Appendix K**.

Landscape and Visual

5. Bi-weekly inspection of the implementation of landscape and visual mitigation measures was conducted on 15 and 29 July 2019. Most of the necessary mitigation measures have been implemented and recommended follow-up actions have been discharged by the Contractor. Details of the audit findings and implementation status are presented in Section 6.

Environmental Site Inspection

6. Joint weekly site inspections were conducted by representatives of the Contractor, Engineer and Contractor's ET on 2, 8, 15, 22 and 29 July 2019. The representative of the IEC joined the site inspection on 22 July 2019. Details of the audit findings and implementation status are presented in Section 6.

Environmental Exceedance/Non-conformance/Complaint/Summons and Successful Prosecution

7. Nine (9) Action Level exceedance and Twenty-Nine (29) Limit Level exceedance for Suspended Solid of impact water quality monitoring were recorded during the reporting period. After investigation, all exceedance were considered non-project related.
8. Five (5) Action Level exceedance and no Limit Level exceedance of post-project water quality monitoring were recorded during the reporting period. After investigation, all exceedance were considered non-project related.
9. No non-compliance event was recorded during the reporting period.
10. One environmental complaint was received and no notification of summon / successful prosecutions were received in this reporting period.

Reporting Changes

11. No reporting changes in this reporting period.

Future Key Issues

12. Major site activities for the coming reporting month will include:

Victoria Harbour

- External Works around NOV at Hung Hom;
- Internal Finishes at NOV at Hung Hom;
- Lapping plate installation inside the Immersed Tube Tunnels;
- Re-provision of Finger Pier at Hung Hom; and
- Backfilling for as-installed IMT elements at Victoria Harbour.

13. Potential environmental impacts arising from the above construction activities are mainly associated with construction dust, noise, water quality and waste management.

1 INTRODUCTION

- 1.1 Wellab Limited was appointed by Penta Ocean – China State Joint Venture (PCJV) as the Environmental Team (ET) to undertake the Environmental Monitoring and Audit (EM&A) programme during construction phase of the MTR Shatin to Central Link (SCL) Works Contract 1121 – NSL Cross Harbour Tunnels (hereafter referred to as the Project).

Purpose of the Report

- 1.2 This is the 53rd EM&A report which summarises the impact monitoring results and audit findings for the EM&A programme during the reporting period from 1 to 31 July 2019. The major construction works for Contract 1121 commenced on 2 March 2015.

Structure of the Report

- 1.3 The structure of the report is as follows:

Section 1: **Introduction** - details the scope and structure of the report.

Section 2: **Project Information** - summarises background and scope of the project, site description, project organization and contact details, construction programme, the construction works undertaken and the status of Environmental Permits/Licenses during the reporting period.

Section 3: **Environmental Monitoring Requirement** - summarises the monitoring parameters, monitoring programmes, monitoring methodologies, monitoring frequency, monitoring locations, Action and Limit Levels, Event / Action Plans, environmental mitigation measures as recommended in the EIA report and relevant environmental requirements.

Section 4: **Implementation Status on Environmental Mitigation Measures** - summarises the implementation of environmental protection measures during the reporting period.

Section 5: **Monitoring Results** - summarises the monitoring results obtained in the reporting period.

Section 6: **Environmental Site Inspection** - summarises the audit findings of the weekly site inspections undertaken within the reporting period.

Section 7: **Environmental Non-conformance** - summarises any monitoring exceedance, environmental complaints and environmental summons within the reporting period.

Section 8: **Future Key Issues** - summarises the impact forecast and monitoring schedule for the next three months.

Section 9: **Conclusions and Recommendations**

2 PROJECT INFORMATION

Background

- 2.1 The Shatin to Central Link – Hung Hom to Admiralty Section (hereafter referred to as SCL (HUH-ADM)) is an approximately 6km extension of the East Rail Line including a rail harbor crossing from Hung Hom across the harbor to Admiralty on Hong Kong Island. It is a Designated Project under the Environmental Impact Assessment Ordinance (Cap. 499) (EIAO).
- 2.2 The Environmental Impact Assessment (EIA) Report for SCL – Hung Hom to Admiralty Section [SCL (HUH-ADM)] (Register No.: AEIAR-166/2012) was approved on 17 February 2012 under the Environmental Impact Assessment Ordinance (EIAO). Following the approval of the EIA Report, Environmental Permits (EP) (EP No: EP-436/2012) was granted on 22 March 2012 for their construction and operation.
- 2.3 Various Environmental Review Reports (ERR) / Supplementary Information Paper had been submitted for the following purposes:

Table 2.1 Environmental Review Reports/Supplementary Information Paper for this Project

Environmental Review Reports / Supplementary Information Paper	Date of Submission to EPD	Purpose(s)
Environmental Review Report – Design Changes of North Ventilation Building and Shek O Casting Basin	February 2014	To identify and assess the likely environmental issues pertinent to the proposed design changes at North Ventilation (NOV) Building and Shek O Casting Basin, and to identify any additional environmental mitigation measures that may be required for compliance with environmental standards.
Environmental Review Report – Variation for IMT Extension	February 2015	To identify and assess the likely environmental issues pertinent to the proposed alternative scheme of IMT extension.
Supplementary Information Paper for Optimized Scheme for IMT Construction in CBTS	January 2016	To demonstrate that no unacceptable impacts would be resulted from the Optimized Scheme in CBTS.
Environmental Review Report of Dredging Scenarios	November 2016	To demonstrate that unacceptable water quality impact is not anticipated from an alternative dredging option (including (i) using two smaller closed grab dredgers instead of one large closed grab dredger; and (ii) proposed daily production rate) within the open Victoria Harbour outside

		Causeway Bay Typhoon Shelter (CBTS)
Environmental Review Report – Arrangement of the fixed plant noise Sources at NOV	31 December 2018	To update the Fixed Plant Noise Sources at North Ventilation Building, Plant Rooms and Emergency Access (NOV)

2.4 Variation of environmental permit (VEP) was subsequently applied for EP-436/2012 and the latest Environmental Permit (EP No: EP-436/2012/F) was issued by Director of Environmental Protection (DEP) on 23 January 2019.

2.5 The construction of the SCL (HUH-ADM) has been divided into a series of civil construction Works Contracts and this Works Contract 1121 comprises of the Permanent Works and the associated Temporary works required for the construction of the North Ventilation Building (NOV) at the Hung Hom Landfall, and construction of cut & cover tunnel and Immersed Tunnel (IMT) sections extending across the harbour from the NOV to the Causeway Bay Typhoon Shelter (CBTS). This construction contract was awarded to Penta Ocean – China State Joint Venture (PCJV) in December 2014.

General Site Description

2.6 The site layout plans for the Works Contract 1121 are shown in **Figure 1a-1b**.

Construction Programme and Activities

2.7 A summary of the major construction activities undertaken in this reporting period is shown as follows. The tentative construction programme is presented in **Appendix A**.

Victoria Harbour

- External Works around NOV at Hung Hom;
- Internal Finishes at NOV at Hung Hom;
- Lapping plate installation inside the Immersed Tube Tunnels;
- Re-provision of Finger Pier at Hung Hom; and
- Backfilling for as-installed IMT elements at Victoria Harbour.

Project Organisation

2.8 The project organizational chart and contact details are shown in **Figure 2**.

Status of Environmental Licences, Notification and Permits

2.9 A summary of the relevant permits, licences, and/or notifications on environmental protection for this Project is presented in **Table 2.2**.

Table 2.2 Summary of the Status of Environmental Licences, Notification and Permits

Permit / License No.	Valid Period		Status
	From	To	
Environmental Permit (EP)			
EP-436/2012/F	23/01/2019	N/A	Valid
SP License			

Permit / License No.	Valid Period		Status
	From	To	
L-3-248(1)	10/09/2015	09/09/2017	Expired
Notification pursuant to Air Pollution Control (Construction Dust) Regulation			
EPD Ref no.: 384777	28/01/2015	N/A	Valid
EPD Ref no.: 384550	21/01/2015	N/A	Valid
EPD Ref no.: 384281	14/01/2015	N/A	Valid
Billing Account for Construction Waste Disposal			
Account No. 7021499	20/01/2015	N/A	Valid
Registration of Chemical Waste Producer			
Waste Producer No. 5213-147-P3174-03	02/03/2015	N/A	Valid
Waste Producer No. 5213-213-P3172-01	09/02/2015	N/A	Valid
Marine Dumping Permit			
-	-	-	-
Effluent Discharge License under Water Pollution Control Ordinance			
WT00021891-2015	19/08/2015	31/08/2020	Valid
WT00022449-2015	29/09/2015	30/06/2020	Valid
Construction Noise Permit (CNP)			
GW-RS-0084-19	16/02/2018	15/08/2019	Valid
GW-RE0408-19	05/06/2019	04/12/2019	Valid

Summary of EM&A Requirements

- 2.10 The EM&A programme under Works Contract 1121 requires regular dust and water quality monitoring as well as environmental site audits. The EM&A requirements are described in the following sections, including:
- All monitoring parameters;
 - Action and Limit levels for all environmental parameters;
 - Event / Action Plans;
 - Environmental mitigation measures, as recommended in the Project EIA study final report; and
 - Environmental requirements in contract documents.
- 2.11 The advice on the implementation status of environmental protection and pollution control/mitigation measures is summarized in Section 6 of this report.
- 2.12 This report presents the monitoring results, observations, locations, equipment, period, methodology and QA/QC procedures of the required monitoring parameters, namely marine water quality monitoring as well as audit works for the Project in the reporting month.

3 ENVIRONMENTAL MONITORING REQUIREMENTS

Regular Construction Dust Monitoring

- 3.1 In accordance with the EM&A Manual, the setup of the impact dust monitoring station at Harbourfront Horizon and the impact monitoring is currently carried out by the MTR Contract 1112. Upon termination of their EM&A programmes, the impact monitoring works would be taken up by this Project.

Regular Water Quality Monitoring

- 3.2 In accordance with the EM&A Manual and the ERRs, marine water quality monitoring should be carried out during the dredging and filling operation, and IMT construction within CBTS (for Station 9 only); and throughout the construction period of removal of earth bunds at Northern and Southern gates.
- 3.3 Water Quality Monitoring at Station 8 and 14 is suspended as the water intakes are not in use. The statuses of the intakes will be kept in view such that once the water intakes are occupied, water quality monitoring will resume. In the presence of temporary reclamation in the Causeway Bay Typhoon Shelter (CBTS) under this Project, only Dissolved Oxygen (DO) level monitoring would be maintained at Station 8 for checking of potential odour concern.
- 3.4 The water quality monitoring stations and control stations of Project are shown in **Figure 3**. The co-ordinates of the monitoring stations are listed in **Table 3.1**. As shown in **Table 3.1**, the locations are classified as Impact Station and Control Station according to their functions.

Table 3.1 Water Quality Monitoring Stations

Station	Description	Coordinates	
		Easting	North
<i>Shek O Casting Basin</i>			
GB3	Turtle Cove Beach	841120	810280
C3	Control Station for ebb tide	841200	806210
C4	Control Station for flood tide	843330	807320
<i>Victoria Harbour</i>			
8	Cooling Water Intake for Excelsior Hotel and World Trade Centre / No. 27 – 63 Paterson Street	837036	816008
9	Cooling Water Intake for Windsor House	837223	816150
14	Flushing Water Intake for Kowloon Station	834477	817891
21	Cooling Water Intake for East Rail Extension	836484	817642
34	Cooling Water Intake for Metropolis	836828	817844
A	Wan Chai WSD Flushing Water Intake (Reprovisioned) ⁽¹⁾	836268	816045
WSD9	Tai Wan WSD Flushing Water Intake ⁽²⁾	837930	818357
WSD17	Quarry Bay WSD Flushing Water Intake	839863	817077
C1	Control Station 1	833977	817442
C2	Control Station 2	841088	817223

Note:

- (1) According to the Baseline Water Quality Monitoring Report for SCL (MKK-HUH & HUH-ADM), the original coordinates of monitoring location A (Easting: 836286, Northing: 816024) is the exact location taken from the design of reprovisioned Wan Chai Salt Water Pumping Station and Salt Water Intake Culvert. Based on actual site condition for taking water sampling, minor adjustment was made on monitoring location.
- (2) According to the Baseline Water Quality Monitoring Report for SCL (MKK-HUH & HUH-ADM), the original coordinates of monitoring location WSD9 (Easting: 838133, Northing: 817790) as proposed in WQMP were moved closer to sensitive receiver according to the actual site condition.

Monitoring Parameter, Frequency and Programme

- 3.5 Water quality monitoring was conducted in accordance with the requirements stipulated in the approved SCL(HUH-ADM) EM&A Manual and the ERRs. **Table 3.2** summarized the monitoring frequency and water quality parameters for the impact monitoring. The monitoring schedule for this reporting period is shown in **Appendix C**.

Table 3.2 Water Quality Impact Monitoring Programme

	Impact Monitoring
Monitoring Period	<u>Victoria Harbour</u> During the dredging and filling operation <u>CBTS (Station 9 only)</u> During IMT construction within CBTS <u>Shek O Casting Basin</u> Throughout the construction period of removal of earth bunds at Northern and Southern gates.
Monitoring Frequency ⁽¹⁾	3 Days in a Week, at mid-flood and mid-ebb tides
Monitoring Locations ⁽³⁾⁽⁴⁾	GB3, C3, C4, 8, 9, 14, 21, 34, A, WSD9, WSD17, C1 and C2
Monitoring Parameters ⁽²⁾	DO, temperature, turbidity, pH, salinity and SS
Intervals between 2 Sets of Monitoring	Not less than 36 hours
Tidal Range	Individual flood and ebb tides not less than 0.5m

Notes:

1. For selection of tides for in-situ measurement and water sampling, tidal range of individual flood and ebb tides should be not less than 0.5 m.
2. Turbidity, DO, pH, temperature and salinity should be measured in situ whereas SS should be determined by laboratory.
3. Water Quality Monitoring at Station 8 and 14 were suspended as the water intakes are not in use.
4. As the IMT construction within CBTS has been completed in June 2019, the post-project water quality monitoring at Station 9 in Victoria Harbour has been completed on 26 July 2019 for four weeks.

Monitoring Equipment and Methodology

pH Measurement Instrument

- 3.6 The instrument consisted of a potentiometer, a glass electrode, a reference electrode and a temperature-compensating device. It is readable to 0.1pH in a range of 0 to 14. Standard buffer solutions of at least pH 7 and pH 10 is used for calibration of the instrument before and after use.

Dissolved Oxygen and Temperature Measuring Equipment

3.7 The Dissolved Oxygen (DO) measuring equipment is portable and weatherproof. It is completed with cable and sensor, and a DC power source. The equipment is capable of measuring:

- a DO level in the range of 0 - 20 mg·L⁻¹ and 0 - 200% saturation; and
- a temperature of 0 - 45 degree Celsius (°C).

3.8 It has a membrane electrode with automatic temperature compensation complete with a cable.

3.9 Should salinity compensation not be built-in to the DO equipment, in-situ salinity should be measured to calibrate the DO measuring equipment prior to each DO measurement.

Turbidity Measurement Instrument

3.10 The turbidity measuring instrument is a portable and weatherproof using a DC power source. It has a photoelectric sensor capable of measuring turbidity between 0 - 1000 NTU (for example, Hach model 2100P or an approved similar instrument).

Sampler

3.11 A water sampler was required for SS monitoring. It comprises a transparent PVC cylinder, with a capacity of not less than 2 litres, which can be effectively sealed with latex cups at both ends. The sampler has a positive latching system to keep it open and prevent premature closure until released by a messenger when the sampler is at the selected water depth (for example, Kahlsico Water Sampler or an approved similar instrument).

Water Depth Detector

3.12 A portable, battery-operated echo sounder is used for the determination of water depth at each monitoring station. This unit can either be hand-held or affixed to the bottom of the work boat, if the same vessel is to be used throughout the monitoring programme.

Salinity

3.13 A portable salinometer capable of measuring salinity in the range of 0 - 40 parts per thousand (ppt) is provided for measuring salinity of the water at each monitoring station.

Sample Containers and Storage

3.14 Water samples for SS monitoring were stored in high density polythene bottles with no preservative added, packed in ice (cooled to 4 °C without being frozen) and delivered to the laboratory and analyzed as soon as possible after collection.

Monitoring Position Equipment

3.15 A hand-held or boat-fixed type digital Differential Global Positioning System (DGPS) with way point bearing indication and Radio Technical Commission for maritime (RTCM) Type 16 error message “screen pop-up” facilities (for real-time auto-display of error messages and DGPS corrections from the Hong Kong Hydrographic Office), or other equipment instrument of similar accuracy, was provided and used

during marine water monitoring to ensure the monitoring vessel at the correct location before taking measurements.

Calibration of In-Situ Instruments

- 3.16 The pH meter, DO meter and turbidimeter was checked and calibrated before use. DO meter and turbidimeter was certified by a laboratory accredited under HOKLAS or any other international accreditation scheme, and subsequently re-calibrated at 3 monthly intervals throughout all stages of the water quality monitoring. Responses of sensors and electrodes were checked with certified standard solutions before each use. Wet bulb calibration for a DO meter was carried out before measurement at each monitoring location.
- 3.17 **Table 3.3** summarizes the equipment used in the water quality monitoring program. The calibration certificates for the in-situ instruments are presented in **Appendix E**.

Table 3.3 Water Quality Monitoring Equipment

Equipment	Model and Make	Qty.
Water Sampler	Kahlsico Water-Bottle Model 135DW 150	2
YSI EXO1 Multiparameter Sondes	SW-08-159	1
YSI EXO1 Multiparameter Sondes	SW-08-164	1
Monitoring Position Equipment	“Magellan” Handheld GPS Model GPS-320	2
Water Depth Detector	Fishfinder 140	2

- 3.18 Sufficient stocks of spare parts were maintained for replacements when necessary. Backup monitoring equipment were made available so that monitoring can proceed uninterrupted even when some equipment are under maintenance, calibration, etc.

Laboratory Measurement / Analysis for Marine Water

- 3.19 Duplicate samples from each independent sampling event are required by EPD for all parameters. Analysis of suspended solids was carried out in a HOKLAS or other international accredited laboratory. Sufficient water samples were collected at the monitoring stations for carrying out the laboratory SS determinations, with detection limit shown in **Table 3.4**. The SS determination work was started within 24 hours after collection of the water samples. The analyses followed the standard methods according to **Table 3.4** and as described in “American Public Health Association (APHA) Standard Methods for the Examination of Water and Wastewater”, 19th edition, unless otherwise specified.

Table 3.4 Analytical Methods to be applied to Marine Water Quality Samples

Determinant	Standard Method	Detection Limit
Suspended Solids (mg/L)	APHA 2540 D	0.1 mg/L

3.20 Quality Control Reports as attached in **Appendix F** are available for the SS analyzed in the HOKLAS-accredited laboratory, WELLAB Ltd.

Action and Limit Levels

3.21 The action and limit levels for water quality monitoring are presented in **Appendix B**.

Event and Action Plan

3.22 Should non-compliance of the criteria occur, action in accordance with the Event and Action Plan in **Appendix I** shall be carried out.

Landscape and Visual

3.23 In accordance with the EM&A Manual, the landscape and visual mitigation measures shall be implemented and a site inspection shall be conducted once every two weeks throughout the construction period. The implementation status is summarised in **Table 6.1** of Section 6.

4 IMPLEMENTATION STATUS ON ENVIRONMENTAL PROTECTION REQUIREMENTS

- 4.1 The Contractor has implemented environmental mitigation measures and requirements as stated in the EIA Report, the Environmental Permit, EM&A Manual and the ERR. The implementation status of the environmental mitigation measures of the reporting period is summarized in **Appendix J**. Status of required submissions under the Environmental Permit (EP) of the reporting period is presented in **Table 4.1**.

Table 4.1 Status of Required Submissions under EP

EP Condition	Submission	Submission Date
Condition 3.4	Monthly EM&A Report (June 2019)	12 July 2019

5 MONITORING RESULTS

Water Quality Monitoring

- 5.1 All water quality monitoring was conducted as scheduled in the reporting month. Thirteen (13) sets of water quality monitoring was carried out at the designated monitoring stations in Victoria Harbour in this reporting period.
- 5.2 A post-project water quality monitoring at station 9 for four weeks and completed on 26 July 2019
- 5.3 A post-project water quality monitoring had been completed on 18 December 2017 in Shek O for four weeks.
- 5.4 The water quality impact monitoring schedule for this reporting period is shown in **Appendix C**.
- 5.5 The monitoring results together with graphical presentations are shown in **Appendix D**.
- 5.6 Under consultancy agreement no. C11033B, Action and Limit Levels for water quality monitoring at the monitoring stations in **Table 3.2** were established in the baseline water quality monitoring conducted by AECOM during June and July 2014. Action and Limit Levels for water quality is summarised in **Appendix B**.
- 5.7 Nine (9) Action Level exceedance and Twenty-Nine (29) Limit Level exceedance for Suspended Solid of impact water quality monitoring were recorded during the reporting period. After investigation, all exceedance are considered non-project related.
- 5.8 According to the investigation, the exceedance are considered not due to the Project due to the following reasons:
- 1) Mitigation measure was implemented properly for backfilling works at Victoria Harbor and no pollution discharge from site activity was observed.
 - 2) Result from control stations also exceeded the Baseline Action and Limit Level.
 - 3) The exceeded results were similar or within the range of baseline monitoring results.
 - 4) Monitoring station is situated at the upstream of the construction sites.
 - 5) Continuous rainfall was recorded during the period of monitoring. It is considered that the heavy rainfall has caused surface runoff that dumped sediment and pollutants into the harbor and resulted in increase of suspended solids.
 - 6) No marine construction works was done within CBTS.
- 5.9 Five (5) Action Level exceedance and no Limit Level exceedance of post-project water quality monitoring were recorded during the reporting period. After investigation, all exceedance were considered non-project related.

Waste Management

- 5.10 Waste generated from this Project includes inert construction and demolition (C&D) materials, non-inert C&D materials and marine sediments. Non-inert C&D materials are made up of C&D waste which cannot be reused or recycled and has to be disposed of at the designated landfill sites. With reference to relevant handling records of this Project, the quantities of different types of waste generated in the reporting month are

summarised in **Table 5.1**. Details of waste management data is presented in **Appendix K**.

- 5.11 107 m³ inert C&D materials were generated during the reporting month by this Project. No inert C&D materials were received from SCL Contract 1111 and 1112 respectively. No inert C&D materials were received from SCL Contract 1114, 1123 and 1128. Inert C&D materials received from SCL Contracts was collected and stored on-site and 107 m³ of these inert C&D materials were disposed as public fill. 1120 kg chemical waste was collected by licensed collector during the reporting month. 58080 kg of metal was generated during the reporting month. 1590 kg paper/cardboard packaging and 0 kg plastic were generated during the reporting month.
- 5.12 0 m³ Type 1 sediments (Category L) were generated from construction activities of this Project during this reporting period. No Type 1 sediments (Category L) were received from SCL Contract 1111, 1112 and 1128. Such materials were collected and 0 m³ was disposed at Capping of the exhausted Confined Marine Disposal Facility at South Cheung Chau in the reporting period.
- 5.13 No contaminated materials - Type 1 (dedicated sites) and 0 m³ Type 2 - Confined Marine Disposal (Category M) sediments were generated from construction activities of this Project during this reporting period. No contaminated materials - Type 1 (dedicated sites) and Type 2 - Confined Marine Disposal (Category M) sediments were received from SCL Contract 1111, 1112 and 1128. Such materials were collected and 0 m³ was disposed at Capping of the exhausted Confined Marine Disposal Facility at South of The Brothers (or East of Sha Chau) in the reporting period.
- 5.14 No contaminated materials - Type 3 (Special Treatment Disposal) sediments were generated from construction activities of this Project during this reporting period.

Table 5.1 Quantities of Waste Generated from the Project

Reporting Month	Quantity						
	C&D Materials (inert) ^(a)	Sediments (in bulk volume)	C&D Materials (non-inert) ^(b)				
			General Refuse	Chemical Waste	Recycled materials		
					Paper/cardboard	Plastics	Metals
July 2019	107 m ³	0 m ³	52.85 tonne	1120 kg	1590 kg	0 kg	58080 kg

Notes:

(a) Inert C&D materials include soft materials, rocks and artificial hard materials to be delivered to TKO 137 and TM 38 public fill reception sites or, alternatively, receptor sites to be identified for beneficial reuse as proposed by the Contractor.

(b) Non-inert C&D materials include C&D waste which cannot be reused or recycled and has to be disposed of at North East New Territories (NENT) Landfill. It also includes steel, paper/cardboard packaging waste, plastics. Steel materials generated from the project are grouped into non-inert C&D materials as the materials were not disposed of with other inert C&D materials.

Landscape and Visual

- 5.15 Bi-weekly inspection of the implementation of landscape and visual mitigation measures was conducted on 15 and 29 July 2019. The observations and recommendations made during the audit sessions are summarized in **Table 6.1**.

6 ENVIRONMENTAL SITE INSPECTION

Site Audit

- 6.1 Site audit was carried out by ET on weekly basis to monitor the timely implementation of proper environmental management practices and mitigation measures in the Project site. The summaries of site audit are attached in **Appendix H**.
- 6.2 Site audits were conducted on 2, 8, 15, 22 and 29 July 2019 by ET. A joint site audit with the representative with IEC, ER, the Contractor was carried out on 22 July 2019. The details of observations during site audit can refer to **Table 6.1**.

Implementation Status of Environmental Mitigation Measures

- 6.3 According to the EIA Study Report, Environmental Permit and the EM&A Manual of the Project, the mitigation measures detailed in the documents are recommended to be implemented during the construction phase. An updated summary of the Environmental Mitigation Implementation Schedule (EMIS) is provided in **Appendix J**.
- 6.4 During site inspections in the reporting month, no non-conformance was identified. The observations and recommendations made during the audit sessions are summarized in **Table 6.1**.

Table 6.1 Observations and Recommendations of Site Audit

Parameters	Date	Observations and Recommendations	Follow-up
<i>Water Quality</i>	24 June 2019	<u>Reminder:</u> At Finger Pier, the silt curtain was seen damaged, Contractor should replace it to ensure the integrity of silt curtain	The item was observed to be improved/rectified by the Contractor during the audit session on 02 July 2019.
	08 July 2019	Sediment plume was observed from Finger Pier, marine construction works has stopped and should not continue until the arrangement of silt curtain has improved.	The item was observed to be improved/rectified by the Contractor during the audit session on 15 July 2019.
	08 July 2019	<u>Reminder:</u> Accumulated floating refuse beside pumping station was observed, contractor should collect them regularly.	The item was observed to be improved/rectified by the Contractor during the audit session on 29 July 2019.
<i>Noise</i>	22 July 2019	<u>Reminder:</u> Breaker head was seen not wrapped with acoustic material, contractor was reminded to enhance the noise mitigation measure.	The item was observed to be improved/rectified by the Contractor during the audit session on 29 July 2019.
<i>Landscape and Visual</i>	--	--	--
<i>Air Quality</i>	24 June 2019	<u>Reminder:</u> Contractor was reminded to cover/compact the dusty stockpile near Finger Pier to prevent dust generation.	The item was remarked for further follow up on 02 July 2019.
	02 July 2019		The item was observed to be improved/rectified by the Contractor during the audit session on 08 July 2019.
	15 July 2019	<u>Reminder:</u> Dust suppression for the stockpile in Finger Pier should be further enhanced.	The item was observed to be improved/rectified by the Contractor during the audit session on 22 July 2019.

Parameters	Date	Observations and Recommendations	Follow-up
	22 July 2019	<u>Reminder:</u> NRMM label of the excavator in Finger Pier has faded, contractor was reminded to replace it.	Follow-up action will be reported in the next monthly report.
<i>Waste / Chemical Management</i>	15 July 2019	<u>Reminder:</u> Floating refuse beside pumping station should be cleared regularly and housekeeping in the tunnel should be improved	The item was observed to be improved/rectified by the Contractor during the audit session on 22 July 2019.
	22 July 2019	<u>Reminder:</u> Floating refuse beside pumping station should be cleared regularly	The item was observed to be improved/rectified by the Contractor during the audit session on 29 July 2019.
<i>Permits/ Licenses</i>	--	--	--

7 ENVIRONMENTAL NON-CONFORMANCE

Summary of Exceedances

- 7.1 Nine (9) Action Level exceedance and Twenty-Nine (29) Limit Level exceedance for Suspended Solid of impact water quality monitoring were recorded during the reporting period. Five (5) Action Level exceedance and No Limit exceedance for post-project water quality monitoring were recorded during the reporting period. After investigation, all exceedance are considered non-project related. The summary of exceedance is provided in **Appendix G**.

Summary of Environmental Non-Compliance

- 7.2 No environmental non-compliance was recorded in the reporting month.

Summary of Environmental Complaint

- 7.3 One environmental complaint was received in the reporting month. The complainant complained about the filling material was mixed with polluted substance on the barge. The Cumulative Complaint Log since the commencement of the Project is presented in **Appendix L**. The investigation status and result is also reported in **Appendix L**.

Summary of Environmental Summon and Successful Prosecution

- 7.4 There was no successful environmental prosecution and no notification of summons received in this reporting period. The Cumulative Log for environmental summon and successful prosecution since the commencement of the Project is presented in **Appendix L**.

8 FUTURE KEY ISSUES

Construction Programme for the Next Month

- 8.1 A tentative construction programme is provided in **Appendix A**. The major construction activities in the coming month will include:

Victoria Harbour

- External Works around NOV at Hung Hom;
- Internal Finishes at NOV at Hung Hom;
- Lapping plate installation inside the Immersed Tube Tunnels;
- Re-provision of Finger Pier at Hung Hom; and
- Backfilling for as-installed IMT elements at Victoria Harbour.

Key Issues in the Next Month

- 8.2 Potential environmental impacts arising from the above construction activities are mainly associated with construction dust, noise, water quality and waste management in Hung Hom.

Monitoring Schedule in the Next Month

- 8.3 The tentative schedule of regular water quality monitoring at all the monitoring locations in the next reporting period is presented in **Appendix C**. The post-project water quality monitoring at Station 9 has been completed for four weeks on 26 July 2019. The rest of the impact water quality monitoring in Victoria Harbor will be conducted at the same monitoring locations in the next reporting period. Also, a post-project water quality monitoring had been completed on 18 December 2017 in Shek O for four weeks.

9 CONCLUSIONS AND RECOMMENDATIONS

Conclusions

- 9.1 The Environmental Monitoring and Audit (EM&A) Report presents the EM&A works undertaken during the period from 1 to 31 July 2019 in accordance with EM&A Manual and the requirement under EP.
- 9.2 Nine (9) Action Level exceedance and Twenty-Nine (29) Limit Level exceedance for Suspended Solid of impact water quality monitoring were recorded during the reporting period. Five (5) Action Level exceedance and No Limit exceedance for post-project water quality monitoring. After investigation, all exceedance are considered non-project related.
- 9.3 A post-project water quality monitoring at station 9 for four weeks has been conducted and completed on 26 July 2019.
- 9.4 5 times of joint weekly site inspections were conducted by representatives of the Contractor, Engineer and Contractor's ET and 2 times of bi-weekly inspection of the implementation of landscape and visual mitigation measures were conducted during the reporting period.
- 9.5 One environmental complaint and no notification of summon / successful prosecution were received during the reporting month.
- 9.6 The ET will keep track on the EM&A programme to ensure compliance of environmental requirements and the proper implementation of all necessary mitigation measures.

Recommendations

- 9.7 According to the environmental audit performed in the reporting month, the following recommendations were made:

Construction Noise

- Powered mechanical equipment should be shielded or wrapped by appropriate materials.

Air Quality

- Properly cover the stockpile of dusty material.
- NRMM label of machinery should be regularly checked and replaced if damaged or faded.

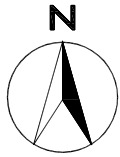
Water Quality

- To maintain the condition and arrangement of silt curtain to avoid any sediment plume for marine construction works.
- Floating refuse should be cleared regularly to avoid accumulation on the water surface.

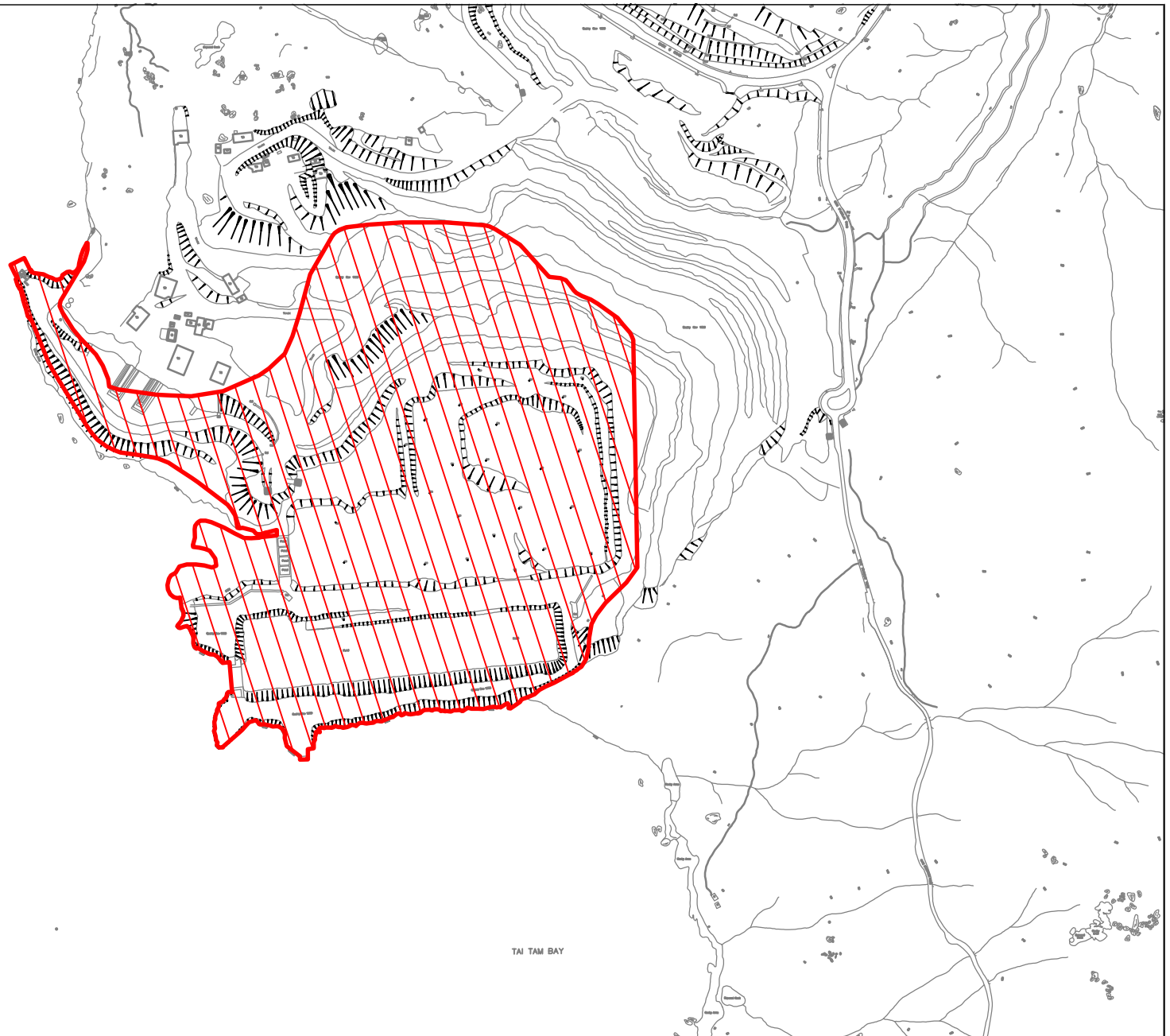
Waste & Chemical Management

- To collect the general refuse regularly to prevent accumulation.

FIGURES



TAI TAM BAY



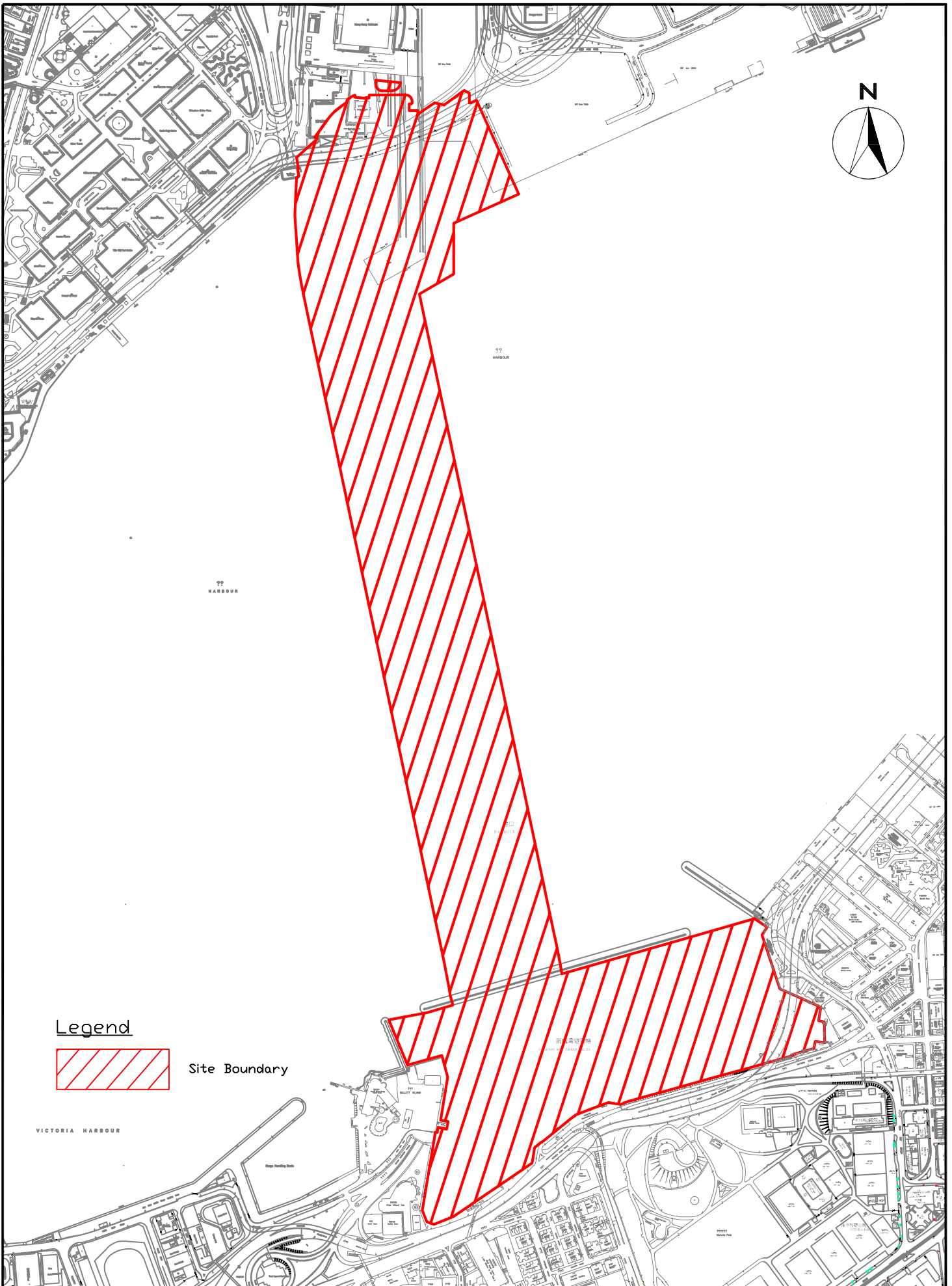
TAI TAM BAY

Legend



Site Boundary

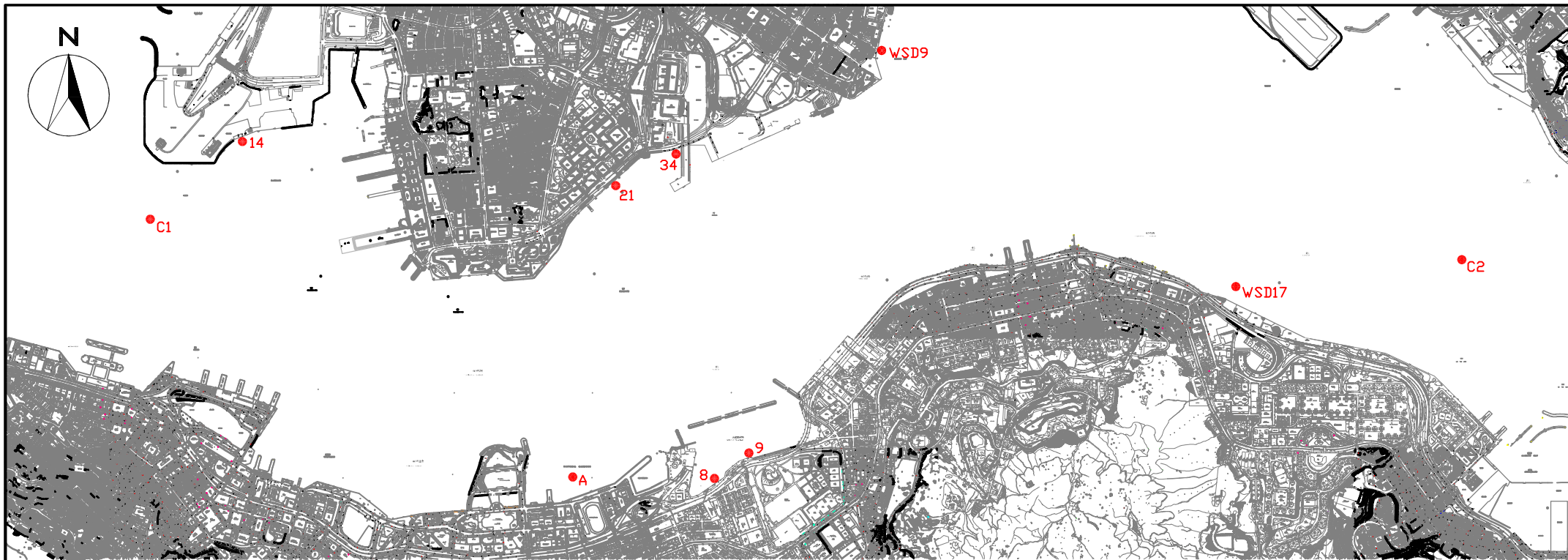
SCALE	1:150	DATE	12/2014
CHECK	CHECK	DRAWN	VW
JOB No.	MA14047	FIGURE NO.	1a
		REV	-



WELLAB 匯力
consulting . testing . research

SCL 1121 - NSL Cross Harbour Tunnels
Site Layout Plan
(Victoria Harbour)

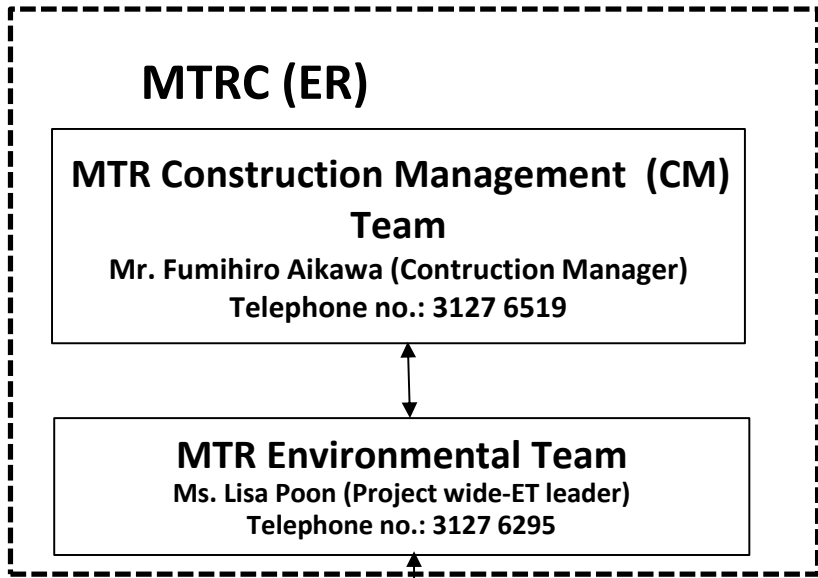
SCALE	1:220	DATE	1/2015
CHECK	JF	DRAWN	VW
JOB No.	MA14047	FIGURE NO.	1b
		REV	-



COORDINATE	EASTING	NORTHING
A	836268	816045
14	834477	817891
WSD9	837930	818357
WSD17	839863	817077
C1	833977	817442
C2	841088	817223
8	837036	816008
9	837223	816150
21	836484	817642
34	836828	817844

LEGEND

● Water Quality Monitoring Station




↔ Line of communication



Title SCL Contract 1121
The Shatin to Central Link -
NSL Cross Harbour Tunnels
Project Organisation for Environmental Works

Scale	N.T.S	Project No.	MA14047
Date	Aug-19	Figure	2

**APPENDIX A
TENTATIVE CONSTRUCTION
PROGRAMME**



Activity ID	Activity Name	BL1 Start	BL1 Finish	BL Duration	Rem. Dur.	Start	Finish	Total Float	Physical % Complete	2019			
										Jul	Aug	Sep	Oct
1121 - 57- 3M Rolling Programme (01- 08/2019) [Update]													
ENGINEERING													
Detail Engineering													
Cost Center B - North Ventilation Building NOV													
NOV - Permanent Work Design													
NOV - Building Service Installation Design													
01121.EG10570	NOV - BS Installation (Stage 4) - Prepare and Issue As-Built Drawings	02-Jul-19	08-Jul-19	7	7	02-Jul-19 A	06-Aug-19	878	90%				
NOV - ABWF Design													
01121.EG10560	NOV - ABWF Work (Stage 4) - Prepare and Issue As-Built Drawings	31-Jul-19	06-Aug-19	7	7	31-Jul-19 A	06-Aug-19	878	50%				
CONSTRUCTION													
Cost Centre A - General Preliminary													
A11													
01121.15420	A11 - Specified Plans - Implementation with Satisfactory from Engineer	30-Sep-18	02-Apr-19	185	5	25-Sep-18 A	04-Aug-19	150	92%				
01121.15430	A11 - Operating and Maintenance Manuals and As-Built Dwg - Prepare, Comment and	31-Oct-18	03-May-19	185	6	30-Sep-18 A	05-Aug-19	-36	92%				
A12													
01121.15450	A12 - Programming Management System - Implementation with Satisfactory from	31-Oct-18	30-Oct-19	365	93	30-Sep-18 A	31-Oct-19	242	55%				
01121.15440	A12 - Specified Plans - Implementation with Satisfactory from Engineer	05-Aug-19	31-Jan-20	180	180	22-Jul-19 A	31-Jan-20	150	10%				
A13													
01121.15460	A13 - Specified Plans - Implementation with Satisfactory from Engineer	01-Feb-20	03-Aug-20	185	185	01-Feb-20	03-Aug-20	150	0%				
A14													
01121.15470	A14 - Operating and Maintenance Manuals and As-Built Dwgs for Whole of the Works	06-Aug-19	05-Feb-21	550	550	23-Jul-19 A	05-Feb-21	-36	2%				
Cost Centre B - North Ventilation Building NOV													
HUH Land Area C&C Tunnel and NOV													
NOV Interface Works													
BL3 - Hoarding													
01121.24235	NOV - BL3 - Phase 2 trackwork (by others)	11-Aug-19	13-Nov-19	95	95	15-Jul-19 A	13-Nov-19	-122	2%				
01121.24250	Nov - BL3 - Erect 4hrs FRP Hoarding before Dismantle 4hrs FRP Flood	18-Nov-19	09-Dec-19	10	10	18-Nov-19	09-Dec-19	-55	0%				
01121.24260	Nov - BL3 - Dismantle 4hrs FRP Flood Prevention Bulkhead [1 Month prior to	10-Dec-19	31-Dec-19	10	10	10-Dec-19	31-Dec-19	-55	0%				
01121.24270	NOV - BL3 - dismantle 4 hrs FRP hoarding	24-Feb-20	10-Mar-20	8	8	24-Feb-20	10-Mar-20	15	0%				
NOV External Works													
Ext Work - Road Works													
01121.14590	NOV Ext Work - EVA - Road Marking and Road Sign	31-Jul-19	10-Aug-19	10	10	02-Jul-19 A	10-Aug-19	-232	50%				
01121.14610	NOV Ext Work - Construct Fencing	31-Jul-19	16-Aug-19	15	15	31-Jul-19	16-Aug-19	-237	0%				
01121.14650	NOV Ext Work - Landscaping Work	31-Jul-19	22-Aug-19	20	20	31-Jul-19	22-Aug-19	-242	0%				
Ext Work - Testing and Commissioning													
01-Apr-19 04-May-19 25 5 18-Mar-19 A 05-Aug-19 -222													

Data Date: 31-Jul-19
Proj ID: 1121-UP-57
Layout: 1121 - RONNIE 3M Rolling Aug - OCT

- ◆ Current Milestone
- ◆ Baseline Milestone (PMP Rev. 1a)
- Remaining Level of Effort
- 3M Rolling Prog (last month)
- Actual Work
- Critical Remaining Work
- Remaining Work
- Baseline (PMP Rev.1a)

Updated 3M Rolling Programme Aug - Oct 2019
(Updated as of 31 Jul 2019)

Date	Revision	Checked	Approved
31-Jul-19		JV	John Meclod




Activity ID	Activity Name	BL1 Start	BL1 Finish	BL Duration	Rem. Dur.	Start	Finish	Total Float	Physical % Complete	2019				
										Jul	Aug	Sep	Oct	Nov
01121.14790	NOV External Work - Prepare and Submit As-Built Drawings	01-Apr-19	04-May-19	25	5	18-Mar-19 A	05-Aug-19	-222	92%					
Maintenance and Demolition of Existing Engineer S		30-Jul-18	13-Mar-21	783	486	06-May-18 A	13-Mar-21	-66						
01121.14740	Site Office - Maintain the Office Building	30-Jul-18	22-Jan-21	740	442	06-May-18 A	21-Jan-21	-66	25%					
01121.14760	Site Office - Decommissioning of Existing Utilities	22-Jan-21	28-Jan-21	6	6	22-Jan-21	28-Jan-21	-66	0%					
01121.14770	Site Office - Demolish Site Office Building	29-Jan-21	25-Feb-21	24	24	29-Jan-21	25-Feb-21	-66	0%					
01121.14780	Site Office - Site Clearance	26-Feb-21	13-Mar-21	14	14	26-Feb-21	13-Mar-21	-66	0%					
Demolition of Existing Footbridge		30-Jul-18	13-Mar-21	783	486	06-May-18 A	13-Mar-21	-66						
01121.14660	Footbridge - Maintain the Existing Footbridge	30-Jul-18	05-Nov-20	675	378	06-May-18 A	05-Nov-20	-66	25%					
01121.14680	Footbridge - Decommissioning of Existing Utilities on Bridge	05-Nov-20	03-Dec-20	24	24	05-Nov-20	03-Dec-20	-66	0%					
01121.14670	Footbridge - Erect Temporary Support to Existing Bridge	05-Nov-20	03-Dec-20	24	24	05-Nov-20	03-Dec-20	-66	0%					
01121.14690	Footbridge - Demolish Footbridge Section by Section	03-Dec-20	07-Jan-21	28	28	03-Dec-20	07-Jan-21	-66	0%					
01121.14700	Footbridge - Remove Concrete Footings	07-Jan-21	28-Jan-21	18	18	07-Jan-21	28-Jan-21	-66	0%					
01121.14710	Footbridge - Remove Road Marking, Loading & Unloading Area	28-Jan-21	02-Feb-21	4	4	28-Jan-21	02-Feb-21	-66	0%					
01121.14720	Footbridge - Remove Existing Tactile Path and Ramp	02-Feb-21	06-Feb-21	4	4	02-Feb-21	06-Feb-21	-66	0%					
01121.14730	Footbridge - Construct Permanent Tactile Path, Pavement and Road Marking	06-Feb-21	13-Mar-21	30	30	06-Feb-21	13-Mar-21	-66	0%					
Cost Centre C - Hung Hom Cut and Cover Tunnels		30-Apr-19	17-Apr-20	287	212	23-Apr-19 A	17-Apr-20	525						
HUH Submerged Tunnel (Area B)		31-Jul-19	15-Aug-19	14	14	02-Jul-19 A	15-Aug-19	-110						
HUH Area B - Civil Provision Works		31-Jul-19	15-Aug-19	14	14	02-Jul-19 A	15-Aug-19	-110						
HUH Area B - Civil Provision		31-Jul-19	15-Aug-19	14	14	02-Jul-19 A	15-Aug-19	-110						
01121.14210	HUH Area B - Deg 3 - Install Cross Wall Door and Ironmongery	31-Jul-19	15-Aug-19	14	14	02-Jul-19 A	15-Aug-19	-110	50%					
Hung Hom Finger Pier		31-Jul-19	17-Apr-20	212	212	03-Jul-19 A	17-Apr-20	525						
Reinstatement of Finger Pier		31-Jul-19	17-Apr-20	212	212	03-Jul-19 A	17-Apr-20	525						
Bored Pile		31-Jul-19	17-Dec-19	117	40	03-Jul-19 A	16-Sep-19	637						
01121.15630	HUH Finger Pier - interface core, BD inspection, through core test	01-Aug-19	16-Sep-19	39	39	03-Jul-19 A	16-Sep-19	-308	80%					
01121.15651	HUH Finger Pier - break pile head	18-Nov-19	17-Dec-19	26	26	15-Jul-19 A	29-Aug-19	-225	80%					
01121.15644	HUH Finger Pier - remove steel platform and temp. pipe piles	31-Jul-19	16-Sep-19	40	40	31-Jul-19	16-Sep-19	637	0%					
Seawall		17-Sep-19	12-Nov-19	47	47	17-Sep-19	12-Nov-19	637						
01121.15646	HUH Finger Pier - backfill E2 site won	17-Sep-19	23-Sep-19	6	6	17-Sep-19	23-Sep-19	637	0%					
01121.15647	HUH Finger Pier - seawall berm stone & survey	24-Sep-19	12-Nov-19	41	41	24-Sep-19	12-Nov-19	637	0%					
R.C. Deck		17-Sep-19	17-Apr-20	172	172	17-Sep-19	17-Apr-20	525						
01121.15632	HUH Finger Pier - prepare consent application for deck construction	17-Sep-19	30-Sep-19	12	12	17-Sep-19	30-Sep-19	-308	0%					
01121.15634	HUH Finger Pier - BD issue consent for deck construction	02-Oct-19	30-Oct-19	24	24	02-Oct-19	30-Oct-19	-308	0%					
01121.15649	HUH Finger Pier - Erect hanger formwork	31-Oct-19	27-Nov-19	24	24	31-Oct-19	27-Nov-19	637	0%					
01121.15669	HUH Finger Pier - Construct cast in-situ beam	31-Oct-19	07-Dec-19	33	33	31-Oct-19	07-Dec-19	-308	0%					
01121.25680	HUH Finger Pier - remove hanger formwork	27-Nov-19	03-Jan-20	30	30	27-Nov-19	03-Jan-20	-308	0%					

Data Date: 31-Jul-19
Proj ID: 1121-UP-57
Layout: 1121 - RONNIE 3M
Rolling Aug - OCT

- ◆ Current Milestone
- ◆ Baseline Milestone (PMP Rev. 1a)
- Remaining Level of Effort
- 3M Rolling Prog (last month)
- Actual Work
- Critical Remaining Work
- Remaining Work
- Baseline (PMP Rev.1a)

Updated 3M Rolling Programme Aug - Oct 2019
(Updated as of 31 Jul 2019)

Date	Revision	Checked	Approved
31-Jul-19		JV	John MeCleod



Activity ID	Activity Name	BL1 Start	BL1 Finish	BL Duration	Rem. Dur.	Start	Finish	Total Float	Physical % Complete	2019			
										Jul	Aug	Sep	Oct
01121.25682	HUH Finger Pier - place precast units, cast in-situ slab	21-Dec-19	24-Feb-20	50	50	21-Dec-19	24-Feb-20	-308	0%				
01121.25698	HUH Finger Pier - surface paving and surface drain and bollard	14-Feb-20	19-Mar-20	30	30	14-Feb-20	19-Mar-20	-308	0%				
01121.25708	HUH Finger Pier - FS water main, street lighting	20-Mar-20	17-Apr-20	21	21	20-Mar-20	17-Apr-20	-308	0%				
HUH Land base Tunnel (Area C)		30-Apr-19	16-Apr-20	286	211	23-Apr-19 A	16-Apr-20	8					
HUH Area C - Construction of C&C Tunnel (On Land)		30-Apr-19	16-Apr-20	286	211	23-Apr-19 A	16-Apr-20	8					
HUH Area C - Temporary Access Shaft - Interface to		30-Apr-19	16-Apr-20	286	211	23-Apr-19 A	16-Apr-20	8					
01121.23180	HUH Area C - Dismantle Temporary Working Platform after Flood Gate	30-Apr-19	25-May-19	21	10	23-Apr-19 A	10-Aug-19	-106	60%				
01121.23190	HUH Area C - [LOA] 1120B (Phase 2) for Track & Works Train Delivery (PS P10.31)	11-Aug-19	02-Mar-20	205	205	11-Aug-19	02-Mar-20	-127	0%				
01121.23250	HUH Area C - Remove Temp Access Shaft - Formwork for Roof Slab (After Track)	24-Feb-20	03-Mar-20	8	8	24-Feb-20	03-Mar-20	0	0%				
01121.23260	HUH Area C - Remove Temp Access Shaft - Rebar for Roof Slab	24-Feb-20	05-Mar-20	10	10	24-Feb-20	05-Mar-20	0	0%				
01121.23270	HUH Area C - Remove Temp Access Shaft - Concreting the Roof Slab	06-Mar-20	10-Mar-20	4	4	06-Mar-20	10-Mar-20	0	0%				
01121.23280	HUH Area C - Remove Temp Access Shaft - Remove Falsework and Site Clearance	11-Mar-20	19-Mar-20	8	8	11-Mar-20	19-Mar-20	0	0%				
01121.23290	HUH Area C - Remove Temp Access Shaft - Backfill Above Roofslab to 2m Below	20-Mar-20	26-Mar-20	6	6	20-Mar-20	26-Mar-20	0	0%				
01121.23285	HUH Area C - Remove Temp Access Shaft - complete reinstatement 4 weeks before	20-Mar-20	16-Apr-20	28	28	20-Mar-20	16-Apr-20	10	0%				
01121.23300	HUH Area C - Remove Temp Access Shaft - Cut Off Shaft Opening Walls	27-Mar-20	02-Apr-20	6	6	27-Mar-20	02-Apr-20	0	0%				
01121.23310	HUH Area C - Remove Temp Access Shaft - Complete Backfilling	03-Apr-20	09-Apr-20	5	5	03-Apr-20	09-Apr-20	0	0%				
HUH Area C - Civil Provision Works		31-Jul-19	10-Sep-19	36	36	03-Jul-19 A	10-Sep-19	-132					
Walkways		31-Jul-19	10-Sep-19	36	36	03-Jul-19 A	10-Sep-19	-132					
01121.11998	HUH Area C - Deg 1 - Rebars for Walkways (1st portion)	31-Jul-19	13-Aug-19	12	9	03-Jul-19 A	09-Aug-19	-129	20%				
01121.12000	HUH Area C - Deg 1 - Rebars for Walkways (remaining portion)	14-Aug-19	23-Aug-19	9	10	16-Jul-19 A	10-Aug-19	-121	20%				
01121.12404	HUH Area C - Deg 1 - Formwork for Walkways (1st portion)	14-Aug-19	30-Aug-19	15	12	16-Jul-19 A	13-Aug-19	-132	20%				
01121.12426	HUH Area C - Deg 1 - Concrete Casting of Walkways (1st portion)	31-Aug-19	10-Sep-19	9	15	30-Jul-19 A	16-Aug-19	-126	20%				
01121.12410	HUH Area C - Deg 1 - Formwork for Walkways (remaining portion)	14-Aug-19	23-Aug-19	9	9	14-Aug-19	23-Aug-19	-132	0%				
01121.12430	HUH Area C - Deg 1 - Concrete Casting of Walkways (remaining portion)	24-Aug-19	10-Sep-19	15	15	24-Aug-19	10-Sep-19	-132	0%				
Cost centre D - Immersed Tunnels		06-Nov-17	14-Aug-19	524	13	11-Oct-17 A	14-Aug-19	720					
IMT - Immersed Tunnel Installation		06-Nov-17	14-Aug-19	524	13	11-Oct-17 A	14-Aug-19	720					
IMT General Fill		31-Jul-19	05-Aug-19	5	5	31-Jul-19	05-Aug-19	-257					
01121.29724	ME4 - general backfill	31-Jul-19	05-Aug-19	5	5	31-Jul-19	05-Aug-19	-257	0%				
IMT Backfill of Filter Layer, Protective Layer & Site V		06-Nov-17	14-Aug-19	524	13	11-Oct-17 A	14-Aug-19	720					
01121.33690	E3 - backfill filter layer, protective layer & site won [16,830 m3]	06-Nov-17	15-Nov-17	9	8	11-Oct-17 A	08-Aug-19	725	99%				
01121.33700	E4 - backfill filter layer, protective layer & site won [13,931 m3]	15-Nov-17	22-Nov-17	7	8	23-Oct-17 A	08-Aug-19	725	99%				
01121.33750	E9 - backfill filter layer, protective layer & site won	19-Jun-18	24-Jul-18	30	10	25-May-18 A	10-Aug-19	-106	99%				
01121.33650-1010	E10 - backfill filter layer, protective layer & site won (remaining area)	21-Jan-19	29-Jan-19	8	8	01-Dec-18 A	08-Aug-19	725	96%				
01121.33650-1000	E11 - backfill filter layer, protective layer & site won (remaining area)	28-Feb-19	07-Mar-19	7	8	07-Jan-19 A	08-Aug-19	725	96%				
01121.33652	ME4 - backfill filter layer, protective layer & site won	06-Aug-19	14-Aug-19	8	8	08-Jul-19 A	14-Aug-19	-257	30%				

Data Date: 31-Jul-19
Proj ID: 1121-UP-57
Layout: 1121 - RONNIE 3M
Rolling Aug - OCT

- ◆ Current Milestone
- ◆ Baseline Milestone (PMP Rev. 1a)
- Remaining Level of Effort
- 3M Rolling Prog (last month)
- Actual Work
- Critical Remaining Work
- Remaining Work
- Baseline (PMP Rev.1a)

Updated 3M Rolling Programme Aug - Oct 2019
(Updated as of 31 Jul 2019)

Date	Revision	Checked	Approved
31-Jul-19		JV	John MeCleod



Activity ID	Activity Name	BL1 Start	BL1 Finish	BL Duration	Rem. Dur.	Start	Finish	Total Float	Physical % Complete	2019				
										Jul	Aug	Sep	Oct	Nov
Closure Joint E9/E10														
01121.30220	E9/E10 Connection Joint - complete remaining backfill	28-Feb-19	04-Apr-19	31	10	28-Jan-19 A	10-Aug-19	-106	99%					
Cost Centre E - CBTS Tunnels														
South Section at VH3E (Inside Typhoon Shelter - Int														
MDN Application & Phase 4A Mooring														
01121.27983-280	CBTS - phase 4a final stage mooring	28-Feb-19	14-Mar-19	13	21	11-Feb-19 A	23-Aug-19	-141	45%					
CBTS & ME4 Tunnel Civil Provision														
ME4 - Internal Fitting Out Works														
01121.12930	ME4 Tunnel - Deg 2 Work - Install Cat-Ladder, Steel Handrail	31-Jul-19	10-Aug-19	10	10	02-Jul-19 A	10-Aug-19	-146	10%					
01121.12940	ME4 Tunnel - Deg 3 Work - Install Permanent Cross Wall Door and Related	12-Aug-19	17-Aug-19	6	6	15-Jul-19 A	17-Aug-19	-146	20%					
01121.12950	ME4 Tunnel - Deg 3 Work - Seal Up Opening If Any	19-Aug-19	03-Sep-19	14	14	19-Aug-19	03-Sep-19	-146	0%					
01121.12960	ME4 Tunnel - Deg 3 Work - Miscellaneous Works	04-Sep-19	27-Sep-19	20	20	04-Sep-19	27-Sep-19	-146	0%					
Final Phase Mooring														
01121.33780	Relocation of Vessels - hydrographic after ME4/E11 joint backfill complete	24-Aug-19	30-Aug-19	6	6	26-Jul-19 A	30-Aug-19	530	20%					
01121.33790	Relocation of Vessels - Stage 1 - RHKYC mooring area	31-Aug-19	29-Sep-19	30	30	31-Aug-19	29-Sep-19	644	0%					
01121.33800	Relocation of Vessels - Stage 2 - Private mooring area	30-Sep-19	29-Oct-19	30	30	30-Sep-19	29-Oct-19	644	0%					
01121.33810	Relocation of Vessels - Stage 3 - RHKYC mooring area	30-Oct-19	28-Nov-19	30	30	30-Oct-19	28-Nov-19	644	0%					
01121.33820	Relocation of Vessels - Stage 4 - Anchorage Area	29-Nov-19	12-Jan-20	45	45	29-Nov-19	12-Jan-20	644	0%					
01121.33830	Relocation of Vessels - Stage 5 - Private mooring area	13-Jan-20	27-Mar-20	75	75	13-Jan-20	27-Mar-20	644	0%					
Cost Centre F - Associated Works														
01121.15590	F9 - Management, Maintenance and Operation of Barging Point Facility	31-Jul-19	26-Jan-20	180	180	31-Jul-19	26-Jan-20	336	0%					
Statutory Inspection														
01121.15666	NOV - Application for FSD (FSI & DG) / inspection	01-Apr-19	29-May-19	45	15	18-Mar-19 A	16-Aug-19	-152	93%					
01121.15667	NOV - FSD Certificate	17-Aug-19	20-Aug-19	3	3	17-Aug-19	20-Aug-19	-152	0%					
01121.15670	NOV - Application for BD inspection	21-Aug-19	17-Sep-19	28	28	21-Aug-19	17-Sep-19	-187	0%					
01121.15680	NOV - BD Inspection & OP	18-Sep-19	04-Oct-19	14	14	18-Sep-19	04-Oct-19	-151	0%					
01121.15780	Finger Pier - T&C	04-Jan-20	13-Jan-20	10	10	04-Jan-20	13-Jan-20	270	0%					
01121.15790	Finger Pier - Application for Statutory Inspections	14-Jan-20	14-Feb-20	32	32	14-Jan-20	14-Feb-20	270	0%					
01121.15800	Finger Pier - Statutory Inspections	15-Feb-20	30-Mar-20	38	38	15-Feb-20	30-Mar-20	220	0%					
01121.15710	NSL Tunnel - T&C	10-Apr-20	21-Sep-20	165	165	10-Apr-20	21-Sep-20	0	0%					
01121.15720	NSL Tunnel - Application for Statutory Inspections	22-Sep-20	19-Oct-20	28	28	22-Sep-20	19-Oct-20	0	0%					
01121.15730	NSL Tunnel - Statutory Inspections	20-Oct-20	31-Dec-20	60	60	20-Oct-20	31-Dec-20	0	0%					
IMT Internal Works Programme														
Element 1														
Immersion Joint														

Data Date: 31-Jul-19
Proj ID: 1121-UP-57
Layout: 1121 - RONNIE 3M
Rolling Aug - OCT

- ◆ Current Milestone
- ◆ Baseline Milestone (PMP Rev. 1a)
- Remaining Level of Effort
- 3M Rolling Prog (last month)
- Actual Work
- Critical Remaining Work
- Remaining Work
- Baseline (PMP Rev.1a)

Updated 3M Rolling Programme Aug - Oct 2019
(Updated as of 31 Jul 2019)

Date	Revision	Checked	Approved
31-Jul-19		JV	John MeCleod



Activity ID	Activity Name	BL1 Start	BL1 Finish	BL Duration	Rem. Dur.	Start	Finish	Total Float	Physical % Complete	2019			
										Jul	Aug	Sep	Oct
01121.30570	CCT/E1 - Immersion Joint - Wall & slab joint cover	31-Jul-19	03-Aug-19	4	4	09-Jul-19 A	03-Aug-19	-100	45%				
Element 2		09-Aug-19	13-Aug-19	4	4	15-Jul-19 A	13-Aug-19	725					
Immersion Joint		09-Aug-19	13-Aug-19	4	4	15-Jul-19 A	13-Aug-19	725					
01121.30870	E1/E2 - Immersion Joint - Wall & slab joint cover	09-Aug-19	13-Aug-19	4	4	15-Jul-19 A	13-Aug-19	725	45%				
Element 3		09-Aug-19	13-Aug-19	4	4	16-Jul-19 A	13-Aug-19	725					
Immersion Joint		09-Aug-19	13-Aug-19	4	4	16-Jul-19 A	13-Aug-19	725					
01121.31160	E2/E3 - Immersion Joint - Wall & slab joint cover	09-Aug-19	13-Aug-19	4	4	16-Jul-19 A	13-Aug-19	725	45%				
Element 4		09-Aug-19	13-Aug-19	4	4	17-Jul-19 A	13-Aug-19	725					
Immersion Joint		09-Aug-19	13-Aug-19	4	4	17-Jul-19 A	13-Aug-19	725					
01121.31450	E3/E4 - Immersion Joint - Wall & slab joint cover	09-Aug-19	13-Aug-19	4	4	17-Jul-19 A	13-Aug-19	725	45%				
Element 5		09-Aug-19	13-Aug-19	4	4	18-Jul-19 A	13-Aug-19	725					
Immersion Joint		09-Aug-19	13-Aug-19	4	4	18-Jul-19 A	13-Aug-19	725					
01121.31740	E4/E5 - Immersion Joint - Wall & slab joint cover	09-Aug-19	13-Aug-19	4	4	18-Jul-19 A	13-Aug-19	725	45%				
Element 6		09-Aug-19	13-Aug-19	4	4	19-Jul-19 A	13-Aug-19	725					
Immersion Joint		09-Aug-19	13-Aug-19	4	4	19-Jul-19 A	13-Aug-19	725					
01121.32030	E5/E6 - Immersion Joint - Wall & slab joint cover	09-Aug-19	13-Aug-19	4	4	19-Jul-19 A	13-Aug-19	725	45%				
Element 7		31-Jul-19	03-Aug-19	4	4	22-Jul-19 A	03-Aug-19	733					
Immersion Joint		31-Jul-19	03-Aug-19	4	4	22-Jul-19 A	03-Aug-19	733					
01121.32320	E6/E7 - Immersion Joint - Wall & slab joint cover	31-Jul-19	03-Aug-19	4	4	22-Jul-19 A	03-Aug-19	733	45%				
Element 8		31-Jul-19	03-Aug-19	4	4	25-Jul-19 A	03-Aug-19	733					
Immersion Joint		31-Jul-19	03-Aug-19	4	4	25-Jul-19 A	03-Aug-19	733					
01121.32610	E7/E8 - Immersion Joint - Wall & slab joint cover	31-Jul-19	03-Aug-19	4	4	25-Jul-19 A	03-Aug-19	733	45%				
Element 9		09-Aug-19	13-Aug-19	4	4	26-Jul-19 A	13-Aug-19	725					
Immersion Joint		09-Aug-19	13-Aug-19	4	4	26-Jul-19 A	13-Aug-19	725					
01121.32900	E8/E9 - Immersion Joint - Wall & slab joint cover	09-Aug-19	13-Aug-19	4	4	26-Jul-19 A	13-Aug-19	725	45%				
Element 10		31-Jul-19	03-Aug-19	4	4	29-Jul-19 A	03-Aug-19	-100					
Immersion Joint		31-Jul-19	03-Aug-19	4	4	29-Jul-19 A	03-Aug-19	-100					
01121.33190	E9/E9-2 - Immersion Joint - Wall & slab joint cover	31-Jul-19	03-Aug-19	4	4	29-Jul-19 A	03-Aug-19	-100	45%				
Element 11		31-Jul-19	03-Aug-19	4	4	29-Jul-19 A	03-Aug-19	-124					
Immersion Joint		31-Jul-19	03-Aug-19	4	4	29-Jul-19 A	03-Aug-19	-124					
01121.33490	E10/E11 - Immersion Joint - Wall & slab joint cover	31-Jul-19	03-Aug-19	4	4	29-Jul-19 A	03-Aug-19	-124	45%				
Immersion Joint-1		31-Jul-19	03-Aug-19	4	4	31-Jul-19 A	03-Aug-19	-124					
01121.33610	E11/E11-2 - Immersion Joint - Wall & slab joint cover	31-Jul-19	03-Aug-19	4	4	31-Jul-19 A	03-Aug-19	-124	45%				

Data Date: 31-Jul-19
Proj ID: 1121-UP-57
Layout: 1121 - RONNIE 3M
Rolling Aug - OCT

- ◆ Current Milestone
- ◆ Baseline Milestone (PMP Rev. 1a)
- Remaining Level of Effort
- 3M Rolling Prog (last month)
- Actual Work
- Critical Remaining Work
- Remaining Work
- Baseline (PMP Rev.1a)

Updated 3M Rolling Programme Aug - Oct 2019
(Updated as of 31 Jul 2019)

Date	Revision	Checked	Approved
31-Jul-19		JV	John Meclod

APPENDIX B
ACTION AND LIMIT LEVELS

APPENDIX B – Action and Limit Levels**Derived Action and Limit Levels for Water Quality (Wet Season)**

Parameters	Action Level	Limit Level
WSD Salt Water Intake (Station 14, A, WSD9, WSD17)		
DO in mg/L	<2.1	<2
SS in mg/L	6.0	6.0
Turbidity in NTU	4.7	6.5
Cooling Water Intake (Station 8, 9, 21 & 34)		
DO in mg/L	2.8	2.7
SS in mg/L	6.9	9.1
Turbidity in NTU	11.3	17.2
GB3		
DO in mg/L	5.5	5.3
SS in mg/L	4.5	4.5
Turbidity in NTU	2.1	2.4

Notes:

1. For DO, non-compliance of the water quality limits occurs when monitoring result is lower than the limits.
2. For turbidity and SS, non-compliance of the water quality limits occurs when monitoring result is higher than the limits.

Derived Action and Limit Levels for Water Quality (Dry Season)

Parameters	Action Level	Limit Level
WSD Salt Water Intake (Station 14, A, WSD9, WSD17)		
DO in mg/L	<2.1	<2
SS in mg/L	6.9	6.9
Turbidity in NTU	5.0	7.0
Cooling Water Intake (Station 8, 9, 21 & 34)		
DO in mg/L	3.3	3.2
SS in mg/L	8.0	10.4
Turbidity in NTU	12.2	18.5
GB3		
DO in mg/L	6.8	6.5
SS in mg/L	9.3	9.3
Turbidity in NTU	5.0	5.6

Notes:

1. For DO, non-compliance of the water quality limits occurs when monitoring result is lower than the limits.
2. For turbidity and SS, non-compliance of the water quality limits occurs when monitoring result is higher than the limits.

**APPENDIX C
WATER QUALITY MONITORING
SCHEDULE**

Shatin to Central Link - Contract No. 1121
NSL Cross Harbour Tunnels
Impact Water Quality Monitoring Schedule (July 2019)

Sunday	Monday	Tuesday	Wednesday	Thursday	Friday	Saturday
	1-Jul	2-Jul	3-Jul	4-Jul	5-Jul	6-Jul
		Mid-Ebb 11:58 Mid-Flood 18:56		Mid-Flood 6:25 Mid-Ebb 13:32		Mid-Flood 8:09 Mid-Ebb 15:10
7-Jul	8-Jul	9-Jul	10-Jul	11-Jul	12-Jul	13-Jul
	Mid-Flood 10:06 Mid-Ebb 16:57		Mid-Flood * 12:45 Mid-Ebb 19:05		Mid-Ebb 9:14 Mid-Flood * 15:43	
14-Jul	15-Jul	16-Jul	17-Jul	18-Jul	19-Jul	20-Jul
	Mid-Ebb 11:32 Mid-Flood 18:44		Mid-Ebb 12:47 Mid-Flood 20:01		Mid-Flood 6:58 Mid-Ebb 13:57	
21-Jul	22-Jul	23-Jul	24-Jul	25-Jul	26-Jul	27-Jul
	Mid-Flood 8:50 Mid-Ebb 15:31		Mid-Flood 10:24 Mid-Ebb 16:42		Mid-Flood 13:25 Mid-Ebb 18:54	
28-Jul	29-Jul	30-Jul	31-Jul			
	Mid-Ebb 10:11 Mid-Flood 17:17		(cancelled)			

Note: Monitoring on 31 July was cancelled due to Typhoon Signal No.8.

Water Quality Monitoring Stations

C1, C2, 21, 34, A, WSD9, WSD17

* indicates that the tidal range of individual flood or ebb tide is less than 0.5m

Remark: 1) Reference was made to the tidal information of Hong Kong Observatory (Quarry Bay Station)

2) The reasons for choosing the monitoring day (i.e 10, 12 July) in which the tidal ranges are less than 0.5m include:

a) The tidal range of less than 0.5m occurs for 2 or more consecutive days

b) In compliance with the requirement of (i) three days per week at mid-ebb and mid-flood tide and (ii) the interval between two sets of monitoring not less than 36 hours

Shatin to Central Link - Contract No. 1121
NSL Cross Harbour Tunnels
Post-construction Water Quality Monitoring Schedule (July 2019)

Sunday	Monday	Tuesday	Wednesday	Thursday	Friday	Saturday
	1-Jul	2-Jul	3-Jul	4-Jul	5-Jul	6-Jul
		Mid-Ebb 11:58 Mid-Flood 18:56		Mid-Flood 6:25 Mid-Ebb 13:32		Mid-Flood 8:09 Mid-Ebb 15:10
7-Jul	8-Jul	9-Jul	10-Jul	11-Jul	12-Jul	13-Jul
	Mid-Flood 10:06 Mid-Ebb 16:57		Mid-Flood * 12:45 Mid-Ebb 19:05		Mid-Ebb 9:14 Mid-Flood * 15:43	
14-Jul	15-Jul	16-Jul	17-Jul	18-Jul	19-Jul	20-Jul
	Mid-Ebb 11:32 Mid-Flood 18:44		Mid-Ebb 12:47 Mid-Flood 20:01		Mid-Flood 6:58 Mid-Ebb 13:57	
21-Jul	22-Jul	23-Jul	24-Jul	25-Jul	26-Jul	27-Jul
	Mid-Flood 8:50 Mid-Ebb 15:31		Mid-Flood 10:24 Mid-Ebb 16:42		Mid-Flood 13:25 Mid-Ebb 18:54	
28-Jul	29-Jul	30-Jul	31-Jul			

Water Quality Monitoring Stations

9

* indicates that the tidal range of individual flood or ebb tide is less than 0.5m

Remark: 1) Reference was made to the tidal information of Hong Kong Observatory (Quarry Bay Station)

2) The reasons for choosing the monitoring day (i.e 10, 12 July) in which the tidal ranges are less than 0.5m include:

a) The tidal range of less than 0.5m occurs for 2 or more consecutive days

b) In compliance with the requirement of (i) three days per week at mid-ebb and mid-flood tide and (ii) the interval between two sets of monitoring not less than 36 hours

3) All marine works within Causeway Bay Typhoon Shelter have been completed, therefore post-construction monitoring will be carried out for four weeks in the same manner as the impact monitoring.

Shatin to Central Link - Contract No. 1121
NSL Cross Harbour Tunnels
Tentative Impact Water Quality Monitoring Schedule (August 2019)

Sunday	Monday	Tuesday	Wednesday	Thursday	Friday	Saturday
				1-Aug	2-Aug	3-Aug
				(cancelled)	Mid-Ebb Mid-Flood	13:18 20:14
4-Aug	5-Aug	6-Aug	7-Aug	8-Aug	9-Aug	10-Aug
	Mid-Flood 9:03 Mid-Ebb 15:39		Mid-Flood 11:12 Mid-Ebb 17:28		Mid-Ebb 7:45 Mid-Flood 14:23	
11-Aug	12-Aug	13-Aug	14-Aug	15-Aug	16-Aug	17-Aug
	Mid-Ebb 10:41 Mid-Flood 18:01		Mid-Ebb 11:52 Mid-Flood 19:05		Mid-Flood 6:09 Mid-Ebb 13:00	
18-Aug	19-Aug	20-Aug	21-Aug	22-Aug	23-Aug	24-Aug
	Mid-Flood 8:05 Mid-Ebb 14:33		Mid-Flood 9:28 Mid-Ebb 15:38		Mid-Flood 11:37 Mid-Ebb 17:11	
25-Aug	26-Aug	27-Aug	28-Aug	29-Aug	30-Aug	31-Aug
	Mid-Ebb 8:53 Mid-Flood 16:25		Mid-Ebb 10:34 Mid-Flood 17:52		Mid-Ebb 12:13 Mid-Flood 19:02	

Note: Monitoring on 1 Aug 2019 was cancelled due to adverse weather

Water Quality Monitoring Stations

C1, C2, 21, 34, A, WSD9, WSD17

* indicates that the tidal range of individual flood or ebb tide is less than 0.5m

Remark: 1) Reference was made to the tidal information of Hong Kong Observatory (Quarry Bay Station)

2) The reasons for choosing the monitoring day in which the tidal ranges are less than 0.5m include:

a) The tidal range of less than 0.5m occurs for 2 or more consecutive days

b) In compliance with the requirement of (i) three days per week at mid-ebb and mid-flood tide and (ii) the interval between two sets of monitoring not less than 36 hours

**APPENDIX D
WATER QUALITY MONITORING RESULTS
AND GRAPHICAL PRESENTATIONS**

Water Quality Monitoring Results at 21 - Mid-Ebb Tide

Date	Weather Condition	Sea Condition**	Sampling Time	Depth (m)		Temperature (°C)		pH		Salinity ppt		DO Saturation (%)		Dissolved Oxygen (mg/L)		Turbidity(NTU)			Suspended Solids (mg/L)			
						Value	Average	Value	Average	Value	Average	Value	Average	Value	Average	Value	Average	DA*	Value	Average	DA*	
2-Jul-19	Rainy	Moderate	12:41	Surface	1	28.4	28.4	8.5	8.5	27.7	27.7	121.8	121.8	8.1	8.1	7.0	1.9	1.9	2.2	9.8	8.5	9.8
				Middle	4	27.9	27.8	8.5	8.5	28.0	28.1	110.2	106.4	7.4	7.2		1.9	1.9		9.9	9.0	
				Bottom	7	27.1	27.1	8.5	8.5	28.8	28.9	85.4	84.2	5.8	5.8		2.6	2.7		12.12	12.0	
4-Jul-19	Sunny	Moderate	13:26	Surface	1	28.0	28.0	8.2	8.2	27.2	27.2	61.5	61.4	4.1	4.1	4.1	2.0	2.1	2.3	4.4	4.0	3.7
				Middle	4	27.7	27.7	8.2	8.2	27.3	27.3	61.2	61.3	4.1	4.1		2.2	2.2		4.4	4.0	
				Bottom	7	27.5	27.5	8.2	8.2	27.3	27.4	61.7	61.3	4.2	4.2		2.5	2.6		3.3	3.0	
6-Jul-19	Cloudy	Moderate	14:26	Surface	1	27.9	27.9	8.0	8.0	26.0	26.1	60.9	60.0	4.1	4.1	3.8	2.1	2.1	2.9	<2.5	<2.5	3.2
				Middle	4	27.3	27.4	8.0	8.1	26.8	27.0	60.0	57.7	4.1	4.0		1.8	1.9		4.4	4.0	
				Bottom	7	26.3	26.4	8.1	8.1	29.3	29.2	49.8	50.3	3.4	3.4		4.6	4.7		3.3	3.0	
8-Jul-19	Cloudy	Calm	16:14	Surface	1	27.6	27.6	8.1	8.1	24.5	24.5	70.2	69.9	4.8	4.8	4.2	1.1	1.1	1.6	3.3	3.0	4.3
				Middle	4	27.0	27.0	8.1	8.1	26.6	26.6	57.6	57.2	4.0	4.0		1.6	1.6		6.6	6.0	
				Bottom	7	26.7	26.8	8.1	8.1	27.2	27.2	53.8	53.8	3.7	3.7		2.2	2.2		4.4	4.0	
10-Jul-19	Cloudy	Moderate	18:30	Surface	1	27.8	27.8	8.1	8.1	25.0	25.0	67.7	67.7	4.6	4.6	4.1	0.8	0.8	1.6	5.5	5.0	3.8
				Middle	4	27.0	27.0	8.1	8.1	26.2	26.2	64.9	65.3	4.5	4.5		0.9	0.9		<2.5	<2.5	
				Bottom	7	24.8	24.8	8.1	8.1	31.5	31.4	47.8	47.8	3.3	3.3		3.2	3.2		4.4	4.0	
12-Jul-19	Fine	Calm	09:41	Surface	1	27.2	27.2	8.1	8.1	26.7	26.7	65.1	64.9	4.5	4.5	4.2	2.4	2.5	2.3	7.6	6.5	5.2
				Middle	4	27.2	27.2	8.1	8.1	27.4	27.4	64.0	64.0	4.4	4.4		2.0	2.0		6.6	6.0	
				Bottom	7	25.2	25.2	8.1	8.1	30.7	30.7	52.9	52.4	3.7	3.6		2.3	2.3		3.3	3.0	
15-Jul-19	Fine	Calm	11:47	Surface	1	28.2	28.2	8.6	8.6	23.6	23.6	139.8	139.7	9.6	9.6	7.0	1.8	1.8	2.2	6.6	6.0	6.0
				Middle	4	27.0	27.0	8.5	8.5	25.4	25.5	105.1	104.9	7.3	7.3		1.7	1.7		6.6	6.0	
				Bottom	7	24.3	24.3	8.2	8.2	31.6	31.7	57.7	57.6	4.0	4.0		3.0	3.0		6.6	6.0	
17-Jul-19	Cloudy	Calm	13:00	Surface	1	27.1	27.1	8.5	8.5	28.5	28.5	122.6	122.6	8.3	8.3	7.0	3.0	3.0	3.2	6.6	6.0	7.0
				Middle	4	26.1	26.1	8.5	8.5	29.4	29.5	106.7	107.0	7.3	7.3		3.0	2.9		8.8	8.0	
				Bottom	7	25.0	24.9	8.4	8.4	30.8	30.9	77.5	76.9	5.4	5.4		3.6	3.6		7.7	7.0	
19-Jul-19	Cloudy	Calm	14:25	Surface	1	26.9	26.9	8.4	8.4	30.5	30.5	87.9	87.5	5.9	5.9	5.8	1.6	1.7	1.7	9.9	9.0	8.5
				Middle	4	26.9	26.9	8.4	8.4	30.5	30.5	86.2	86.2	5.8	5.8		1.5	1.5		10.11	10.5	
				Bottom	7	26.9	26.9	8.4	8.4	30.6	30.6	86.6	86.7	5.8	5.8		1.9	2.0		6.6	6.0	
22-Jul-19	Cloudy	Calm	15:31	Surface	1	25.6	25.6	8.2	8.2	31.0	31.0	65.5	65.2	4.5	4.5	4.3	1.7	1.8	1.9	4.4	4.0	5.0
				Middle	4	25.1	25.1	8.2	8.2	31.4	31.4	62.1	61.6	4.3	4.3		1.8	1.9		4.4	4.0	
				Bottom	7	24.9	24.9	8.2	8.2	31.6	31.6	59.6	59.5	4.1	4.1		2.1	2.1		7.7	7.0	
24-Jul-19	Sunny	Calm	16:47	Surface	1	26.3	26.3	8.4	8.4	29.6	29.6	104.8	104.9	7.2	7.2	6.4	2.7	2.7	2.9	8.8	8.0	7.0
				Middle	4	26.2	26.2	8.4	8.4	29.6	29.7	98.4	96.5	6.7	6.7		2.6	2.6		7.7	7.0	
				Bottom	7	25.4	25.4	8.3	8.3	30.9	30.9	77.9	77.0	5.4	5.4		3.4	3.4		6.6	6.0	
26-Jul-19	Sunny	Moderate	18:12	Surface	1	29.3	29.3	8.8	8.8	26.8	26.8	156.5	155.0	10.3	10.3	7.5	2.9	2.9	4.1	8.7	7.5	7.3
				Middle	4	26.7	26.7	8.6	8.6	28.9	28.9	103.1	103.3	7.0	7.0		3.2	3.2		6.6	6.0	
				Bottom	7	25.6	25.6	8.4	8.4	30.4	30.4	76.5	75.8	5.3	5.3		6.1	6.2		9.8	8.5	
29-Jul-19	Cloudy	Calm	10:56	Surface	1	26.7	26.7	8.4	8.4	29.4	29.4	82.1	81.7	5.6	5.6	4.6	2.2	2.2	3.0	5.5	5.0	6.8
				Middle	4	26.2	26.2	8.4	8.4	29.8	29.8	72.1	71.6	4.9	4.9		2.5	2.5		10.11	10.5	
				Bottom	7	24.3	24.2	8.4	8.4	31.8	32.0	48.6	46.2	3.4	3.3		4.2	4.3		5.5	5.0	

Remarks: *DA: Depth-Averaged
 **Calm: Small or no wave; Moderate: Between calm and rough; Rough : White capped or rougher.
 The reporting limit for laboratory analysis of suspended solids is 2.5 mg/L. For the results below the reporting limit, the SS level will be taken as 2.5 mg/L.

Water Quality Monitoring Results at 21 - Mid-Flood Tide

Date	Weather Condition	Sea Condition**	Sampling Time	Depth (m)		Temperature (°C)		pH		Salinity ppt		DO Saturation (%)		Dissolved Oxygen (mg/L)		Turbidity(NTU)			Suspended Solids (mg/L)			
						Value	Average	Value	Average	Value	Average	Value	Average	Value	Average	Value	Average	DA*	Value	Average	DA*	
						Value	Average	Value	Average	Value	Average	Value	Average	Value	Average	Value	Average	Value	Average	Value	Average	Value
2-Jul-19	Cloudy	Moderate	18:22	Surface	1	28.1	28.1	8.4	8.4	27.7	27.7	119.2	119.8	7.9	8.0	7.0	2.0	2.0	2.1	3	3.0	6.8
				Middle	4	27.5	27.6	8.5	8.5	28.0	28.1	104.1	103.0	7.0	6.8		2.0	2.0		3	3.0	
				Bottom	7	27.1	27.0	8.5	8.5	28.5	28.7	89.8	87.7	6.1	5.9		2.3	2.4		14	14.5	
4-Jul-19	Sunny	Moderate	07:30	Surface	1	27.8	27.8	8.2	8.2	27.2	27.2	62.6	62.4	4.2	4.2	4.2	2.5	2.5	2.7	3	3.0	3.3
				Middle	3.5	27.6	27.5	8.2	8.2	27.3	27.3	61.8	61.6	4.2	4.2		2.2	2.2		3	3.0	
				Bottom	6	27.1	27.1	8.2	8.2	27.4	27.4	60.6	60.2	4.1	4.1		3.4	3.4		4	4.0	
6-Jul-19	Cloudy	Moderate	08:46	Surface	1	27.4	27.4	8.1	8.1	25.9	25.9	62.5	60.6	4.3	4.3	4.1	1.7	1.8	2.0	3	3.0	4.2
				Middle	4	27.2	27.2	8.1	8.1	26.7	26.6	58.5	58.4	4.0	4.0		1.9	1.9		4	4.0	
				Bottom	7	27.0	27.0	8.1	8.1	27.2	27.1	56.7	56.9	3.9	3.9		2.1	2.2		5	5.5	
8-Jul-19	Cloudy	Calm	10:28	Surface	1	27.6	27.6	8.1	8.1	24.5	24.5	70.4	70.3	4.8	4.8	4.2	1.0	1.0	1.5	3	3.0	2.8
				Middle	4	27.1	27.1	8.1	8.1	26.5	26.6	58.0	57.8	4.0	4.0		1.4	1.4		3	3.0	
				Bottom	7	26.7	26.7	8.1	8.1	27.3	27.3	53.9	53.8	3.7	3.7		2.2	2.2		<2.5	<2.5	
10-Jul-19	Cloudy	Moderate	13:01	Surface	1	27.8	27.8	8.2	8.2	23.5	23.5	85.0	83.0	5.9	5.8	4.8	2.1	2.1	3.7	3	3.0	4.0
				Middle	4	27.5	27.5	8.1	8.2	24.9	25.0	73.2	72.1	5.0	5.0		2.2	2.3		4	4.0	
				Bottom	7	25.3	25.3	8.1	8.1	30.4	30.6	52.2	53.3	3.6	3.7		6.6	6.8		5	5.0	
12-Jul-19	Fine	Calm	15:51	Surface	1	27.2	27.2	8.1	8.1	26.7	26.7	64.6	64.3	4.4	4.4	4.1	2.3	2.3	2.1	3	3.0	2.9
				Middle	4	27.2	27.2	8.1	8.1	27.4	27.5	63.9	63.9	4.4	4.4		1.8	1.7		3	3.0	
				Bottom	7	25.2	25.2	8.1	8.1	30.7	30.7	51.9	51.7	3.6	3.6		2.3	2.3		<2.5	2.8	
15-Jul-19	Fine	Calm	18:38	Surface	1	28.2	28.2	8.6	8.6	23.6	23.6	139.9	140.1	9.6	9.6	6.9	1.8	1.8	2.1	7	6.5	6.8
				Middle	4	27.0	27.0	8.5	8.5	25.5	25.5	104.6	104.3	7.2	7.2		1.6	1.6		7	7.0	
				Bottom	7	24.2	24.2	8.2	8.2	31.7	31.7	57.5	57.4	4.0	4.0		2.8	2.9		7	7.0	
17-Jul-19	Cloudy	Calm	20:00	Surface	1	27.0	27.0	8.5	8.5	28.6	28.6	122.7	122.7	8.3	8.3	7.0	2.7	2.7	3.0	6	6.0	6.5
				Middle	4	26.2	26.2	8.5	8.5	29.3	29.3	107.4	107.6	7.4	7.4		2.6	2.7		7	7.0	
				Bottom	7	24.9	24.9	8.4	8.4	30.9	31.0	76.4	75.9	5.3	5.3		3.5	3.6		7	6.5	
19-Jul-19	Cloudy	Calm	06:52	Surface	1	26.7	26.8	8.4	8.4	30.6	30.6	89.0	88.6	6.0	6.0	5.9	1.6	1.8	1.6	3	3.0	4.2
				Middle	4	26.9	26.9	8.4	8.4	30.5	30.5	86.3	86.2	5.8	5.8		1.3	1.3		4	4.0	
				Bottom	7	26.9	26.9	8.4	8.4	30.6	30.6	86.4	86.5	5.8	5.8		1.6	1.6		5	5.5	
22-Jul-19	Cloudy	Calm	09:04	Surface	1	25.6	25.6	8.2	8.2	31.0	31.0	66.0	65.9	4.5	4.5	4.3	1.6	1.6	1.7	9	8.5	7.8
				Middle	4	25.2	25.2	8.2	8.2	31.3	31.3	63.1	62.6	4.4	4.4		1.7	1.7		10	10.0	
				Bottom	7	24.9	24.9	8.2	8.2	31.5	31.5	59.9	59.8	4.1	4.1		1.9	1.9		5	5.0	
24-Jul-19	Sunny	Calm	10:50	Surface	1	26.4	26.4	8.4	8.4	29.6	29.6	104.4	104.6	7.1	7.2	6.6	2.5	2.6	2.7	7	7.0	5.3
				Middle	4	26.3	26.3	8.4	8.4	29.6	29.6	104.6	104.0	7.2	7.2		2.3	2.3		5	5.0	
				Bottom	7	25.6	25.5	8.3	8.3	30.6	30.8	79.9	78.8	5.5	5.5		3.0	3.1		4	4.0	
26-Jul-19	Sunny	Moderate	13:32	Surface	1	29.2	29.2	8.9	8.9	26.3	26.4	171.9	171.2	11.4	11.4	8.0	3.0	3.1	3.4	4	4.5	4.2
				Middle	4	26.7	26.7	8.6	8.6	29.0	29.0	103.7	103.2	7.1	7.1		3.1	3.2		4	4.0	
				Bottom	7	25.8	25.9	8.4	8.4	30.1	30.1	81.1	80.8	5.6	5.6		4.0	3.9		4	4.0	
29-Jul-19	Cloudy	Calm	17:51	Surface	1	26.7	26.7	8.4	8.4	29.4	29.4	81.6	81.5	5.5	5.5	4.5	2.0	2.0	2.8	6	6.0	5.3
				Middle	4	26.0	26.0	8.4	8.4	29.9	30.0	71.3	71.1	4.9	4.9		2.4	2.4		6	6.0	
				Bottom	7	24.2	24.2	8.3	8.3	32.4	32.4	45.2	44.4	3.2	3.2		4.0	4.0		4	4.0	

Remarks: *DA: Depth-Averaged
 **Calm: Small or no wave; Moderate: Between calm and rough; Rough : White capped or rougher.
 The reporting limit for laboratory analysis of suspended solids is 2.5 mg/L. For the results below the reporting limit, the SS level will be taken as 2.5 mg/L.

Water Quality Monitoring Results at 34 - Mid-Ebb Tide

Date	Weather Condition	Sea Condition**	Sampling Time	Depth (m)		Temperature (°C)		pH		Salinity ppt		DO Saturation (%)		Dissolved Oxygen (mg/L)		Turbidity(NTU)			Suspended Solids (mg/L)						
						Value	Average	Value	Average	Value	Average	Value	Average	Value	Average	DA*	Value	Average	DA*	Value	Average	DA*			
2-Jul-19	Rainy	Moderate	12:32	Surface	1	28.1	28.1	8.5	8.5	28.2	28.2	115.1	115.2	7.7	7.7	7.6	2.1	2.1	2.1	8	8.5	7.8			
				Middle	-	-	-	-	-	-	-	-	-	-	-		-	-		-	-		-	-	-
				Bottom	3.5	27.8	27.7	8.5	8.5	28.3	28.3	110.8	109.8	110.3	7.4		7.4	2.0		2.0	7		7.0		
4-Jul-19	Sunny	Moderate	13:34	Surface	1	27.4	27.4	8.2	8.2	27.1	27.1	63.3	63.3	4.3	4.3	4.3	2.5	2.5	2.5	4	4.5	5.3			
				Middle	-	-	-	-	-	-	-	-	-	-	-		-	-		-	-		-	-	
				Bottom	4	27.4	27.4	8.2	8.2	27.1	27.1	63.2	63.2	63.2	4.3		4.3	2.4		2.4	6		6.0		
6-Jul-19	Cloudy	Moderate	14:41	Surface	1	27.5	27.6	8.1	8.1	26.8	26.7	63.3	63.3	4.3	4.3	4.3	1.6	1.6	1.7	5	5.0	5.5			
				Middle	-	-	-	-	-	-	-	-	-	-	-		-	-		-	-		-	-	
				Bottom	3	27.5	27.4	8.1	8.1	27.0	27.1	61.8	60.2	61.0	4.2		4.2	1.7		1.7	6		6.0		
8-Jul-19	Cloudy	Calm	16:20	Surface	1	27.6	27.6	8.1	8.1	24.6	24.6	69.0	68.7	4.7	4.7	4.6	1.2	1.3	1.4	<2.5	<2.5	2.8			
				Middle	-	-	-	-	-	-	-	-	-	-	-		-	-		-	-		-	-	
				Bottom	3.5	27.6	27.6	8.1	8.1	24.8	24.8	65.3	65.1	65.2	4.5		4.5	1.4		1.4	3		3.0		
10-Jul-19	Cloudy	Moderate	18:44	Surface	1	27.6	27.6	8.1	8.1	24.8	24.7	74.0	74.1	5.1	5.1	4.9	0.7	0.7	0.9	<2.5	<2.5	4.3			
				Middle	-	-	-	-	-	-	-	-	-	-	-		-	-		-	-		-	-	
				Bottom	2.5	27.1	27.1	8.1	8.1	26.3	26.3	65.8	66.6	66.2	4.5		4.6	1.0		1.1	6		6.0		
12-Jul-19	Fine	Calm	09:36	Surface	1	26.9	26.9	8.1	8.1	27.1	27.2	69.0	68.8	4.7	4.7	4.6	2.1	2.2	2.3	4	4.0	5.0			
				Middle	-	-	-	-	-	-	-	-	-	-	-		-	-		-	-		-	-	
				Bottom	3.5	26.9	27.0	8.1	8.1	27.6	27.7	64.6	64.4	64.5	4.4		4.4	2.2		2.3	6		6.0		
15-Jul-19	Fine	Calm	11:43	Surface	1	28.5	28.5	8.5	8.5	23.7	23.7	134.8	135.1	9.2	9.2	8.6	1.6	1.6	1.6	10	10.0	9.5			
				Middle	-	-	-	-	-	-	-	-	-	-	-		-	-		-	-		-	-	
				Bottom	3.5	27.7	27.7	8.5	8.5	24.3	24.4	116.8	115.6	116.2	8.0		8.0	1.5		1.5	9		9.0		
17-Jul-19	Cloudy	Calm	12:55	Surface	1	26.9	26.9	8.5	8.5	28.7	28.8	123.7	123.4	8.4	8.4	7.9	1.6	1.7	1.8	7	7.0	7.0			
				Middle	-	-	-	-	-	-	-	-	-	-	-		-	-		-	-		-	-	
				Bottom	3.5	26.5	26.5	8.5	8.5	29.2	29.2	108.0	107.5	107.8	7.4		7.4	1.9		1.9	7		7.0		
19-Jul-19	Cloudy	Calm	14:30	Surface	1	26.8	26.8	8.4	8.4	30.6	30.6	87.9	87.7	5.9	5.9	5.9	1.3	1.3	1.4	5	5.0	5.3			
				Middle	-	-	-	-	-	-	-	-	-	-	-		-	-		-	-		-	-	
				Bottom	3.5	26.9	26.9	8.4	8.4	30.6	30.6	86.9	86.9	86.9	5.9		5.9	1.3		1.4	5		5.5		
22-Jul-19	Cloudy	Calm	15:36	Surface	1	25.3	25.3	8.2	8.2	31.2	31.2	62.3	61.9	4.3	4.3	4.3	2.4	2.5	2.4	5	5.0	5.0			
				Middle	-	-	-	-	-	-	-	-	-	-	-		-	-		-	-		-	-	
				Bottom	3.5	25.2	25.2	8.2	8.2	31.2	31.2	60.4	60.4	60.4	4.2		4.2	2.3		2.3	5		5.0		
24-Jul-19	Sunny	Calm	16:52	Surface	1	26.3	26.2	8.3	8.3	29.8	29.9	97.6	97.3	6.7	6.7	6.6	2.7	2.7	2.6	6	6.0	5.5			
				Middle	-	-	-	-	-	-	-	-	-	-	-		-	-		-	-		-	-	
				Bottom	3.5	26.0	26.0	8.3	8.3	30.3	30.3	93.0	92.2	92.6	6.4		6.4	2.5		2.5	5		5.0		
26-Jul-19	Sunny	Moderate	18:26	Surface	1	29.1	29.1	8.8	8.8	26.1	26.2	170.0	170.6	11.3	11.3	9.7	2.9	2.9	3.3	7	7.0	5.5			
				Middle	-	-	-	-	-	-	-	-	-	-	-		-	-		-	-		-	-	
				Bottom	2.5	27.5	27.5	8.6	8.6	28.1	28.1	120.2	119.2	119.7	8.1		8.1	3.6		3.6	4		4.0		
29-Jul-19	Cloudy	Calm	10:51	Surface	1	26.6	26.6	8.4	8.4	29.6	29.6	80.5	80.0	5.5	5.5	5.1	2.4	2.5	2.6	6	6.0	5.0			
				Middle	-	-	-	-	-	-	-	-	-	-	-		-	-		-	-		-	-	
				Bottom	3.5	26.2	26.1	8.4	8.4	29.9	30.0	69.1	68.4	68.8	4.7		4.7	2.7		2.6	4		4.0		

Remarks: *DA: Depth-Averaged
 **Calm: Small or no wave; Moderate: Between calm and rough; Rough : White capped or rougher.
 The reporting limit for laboratory analysis of suspended solids is 2.5 mg/L. For the results below the reporting limit, the SS level will be taken as 2.5 mg/L.

Water Quality Monitoring Results at 34 - Mid-Flood Tide

Date	Weather Condition	Sea Condition**	Sampling Time	Depth (m)		Temperature (°C)		pH		Salinity ppt		DO Saturation (%)		Dissolved Oxygen (mg/L)		Turbidity(NTU)			Suspended Solids (mg/L)						
						Value	Average	Value	Average	Value	Average	Value	Average	Value	Average	DA*	Value	Average	DA*	Value	Average	DA*			
2-Jul-19	Cloudy	Moderate	18:12	Surface	1	27.3 27.5	27.4	8.5 8.5	8.5	28.3 28.3	28.3	114.7 115.0	114.9	7.7 7.7	7.7	7.6	2.1 2.2	2.2	2.2	12 12	12.0	13.8			
				Middle	-	-	-	-	-	-	-	-	-	-	-		-	-		-	-		-	-	-
				Bottom	3.5	27.5 27.4	27.5	8.5 8.5	8.5	28.3 28.3	28.3	109.9 109.3	109.6	7.4 7.4	7.4		2.1 2.1	2.1		15 16	15.5				
4-Jul-19	Sunny	Moderate	07:39	Surface	1	27.1 27.1	27.1	8.2 8.2	8.2	27.1 27.1	27.1	65.5 64.9	65.2	4.5 4.4	4.5	4.4	2.5 2.6	2.6	2.5	6 6	6.0	6.5			
				Middle	-	-	-	-	-	-	-	-	-	-	-		-	-		-	-		-	-	
				Bottom	4	27.1 27.1	27.1	8.2 8.2	8.2	27.1 27.1	27.1	63.5 63.5	63.5	4.3 4.3	4.3		2.4 2.3	2.4		7 7	7.0				
6-Jul-19	Cloudy	Moderate	08:34	Surface	1	27.6 27.6	27.6	8.1 8.1	8.1	25.8 25.7	25.8	59.5 59.5	59.5	4.1 4.1	4.1	4.1	1.9 1.8	1.9	1.9	4 4	4.0	3.5			
				Middle	-	-	-	-	-	-	-	-	-	-	-		-	-		-	-		-	-	
				Bottom	3	27.6 27.6	27.6	8.1 8.1	8.1	25.7 25.7	25.7	59.9 59.8	59.9	4.1 4.1	4.1		1.9 1.9	1.9		3 3	3.0				
8-Jul-19	Cloudy	Calm	10:23	Surface	1	27.6 27.6	27.6	8.1 8.1	8.1	24.6 24.6	24.6	69.5 69.3	69.4	4.8 4.8	4.8	4.7	1.2 1.2	1.2	1.3	4 4	4.0	3.5			
				Middle	-	-	-	-	-	-	-	-	-	-	-		-	-		-	-		-	-	
				Bottom	3.5	27.6 27.6	27.6	8.1 8.1	8.1	24.8 24.8	24.8	65.8 65.5	65.7	4.5 4.5	4.5		1.3 1.3	1.3		3 3	3.0				
10-Jul-19	Cloudy	Moderate	12:50	Surface	1	28.1 28.1	28.1	8.2 8.2	8.2	23.4 23.4	23.4	79.8 79.6	79.7	5.5 5.5	5.5	5.5	2.4 2.3	2.4	2.3	4 4	4.0	4.0			
				Middle	-	-	-	-	-	-	-	-	-	-	-		-	-		-	-		-	-	
				Bottom	2.6	27.9 28.0	28.0	8.2 8.2	8.2	23.5 23.5	23.5	80.1 80.0	80.1	5.5 5.5	5.5		2.1 2.2	2.2		4 4	4.0				
12-Jul-19	Fine	Calm	15:57	Surface	1	26.9 26.9	26.9	8.1 8.1	8.1	27.2 27.2	27.2	68.5 68.4	68.5	4.7 4.7	4.7	4.6	2.0 2.0	2.0	2.1	<2.5 <2.5	<2.5	3.4			
				Middle	-	-	-	-	-	-	-	-	-	-	-		-	-		-	-		-	-	
				Bottom	3.5	27.0 27.0	27.0	8.1 8.1	8.1	27.7 27.7	27.7	64.2 64.0	64.1	4.4 4.4	4.4		2.1 2.1	2.1		6 3	4.3				
15-Jul-19	Fine	Calm	18:43	Surface	1	28.5 28.5	28.5	8.5 8.5	8.5	23.7 23.7	23.7	135.4 135.6	135.5	9.2 9.2	9.2	8.6	1.5 1.5	1.5	1.5	6 6	6.0	6.0			
				Middle	-	-	-	-	-	-	-	-	-	-	-		-	-		-	-		-	-	
				Bottom	3.5	27.6 27.6	27.6	8.5 8.5	8.5	24.4 24.4	24.4	115.4 114.6	115.0	7.9 7.9	7.9		1.4 1.4	1.4		6 6	6.0				
17-Jul-19	Cloudy	Calm	20:05	Surface	1	26.8 26.8	26.8	8.5 8.5	8.5	28.8 28.8	28.8	123.1 122.8	123.0	8.4 8.4	8.4	7.9	1.5 1.5	1.5	1.7	7 7	7.0	7.0			
				Middle	-	-	-	-	-	-	-	-	-	-	-		-	-		-	-		-	-	
				Bottom	3.5	26.5 26.5	26.5	8.5 8.5	8.5	29.2 29.2	29.2	106.9 106.6	106.8	7.3 7.3	7.3		1.8 1.8	1.8		7 7	7.0				
19-Jul-19	Cloudy	Calm	06:47	Surface	1	26.8 26.8	26.8	8.4 8.4	8.4	30.6 30.6	30.6	88.5 88.2	88.4	6.0 5.9	6.0	6.0	2.3 2.3	2.3	2.4	5 5	5.0	4.5			
				Middle	-	-	-	-	-	-	-	-	-	-	-		-	-		-	-		-	-	
				Bottom	3.5	26.9 26.9	26.9	8.4 8.4	8.4	30.6 30.6	30.6	87.0 87.0	87.0	5.9 5.9	5.9		2.4 2.4	2.4		4 4	4.0				
22-Jul-19	Cloudy	Calm	08:59	Surface	1	25.3 25.3	25.3	8.2 8.2	8.2	31.2 31.2	31.2	62.9 62.7	62.8	4.3 4.3	4.3	4.3	2.1 2.1	2.1	2.2	7 7	7.0	8.0			
				Middle	-	-	-	-	-	-	-	-	-	-	-		-	-		-	-		-	-	
				Bottom	4	25.2 25.2	25.2	8.2 8.2	8.2	31.2 31.2	31.2	60.5 60.4	60.5	4.2 4.2	4.2		2.3 2.3	2.3		9 9	9.0				
24-Jul-19	Sunny	Calm	10:45	Surface	1	26.4 26.4	26.4	8.3 8.3	8.3	29.8 29.8	29.8	97.4 97.4	97.4	6.6 6.6	6.6	6.6	2.4 2.4	2.4	2.4	4 4	4.0	4.5			
				Middle	-	-	-	-	-	-	-	-	-	-	-		-	-		-	-		-	-	
				Bottom	3.5	26.1 26.0	26.1	8.3 8.3	8.3	30.1 30.2	30.2	95.6 94.4	95.0	6.5 6.5	6.5		2.3 2.3	2.3		5 5	5.0				
26-Jul-19	Sunny	Moderate	13:18	Surface	1	29.3 29.4	29.4	8.9 8.9	8.9	26.1 26.0	26.1	170.7 170.6	170.7	11.3 11.3	11.3	10.3	2.9 2.9	2.9	3.1	5 5	5.0	5.0			
				Middle	-	-	-	-	-	-	-	-	-	-	-		-	-		-	-		-	-	
				Bottom	2.5	28.5 28.6	28.6	8.8 8.7	8.8	27.2 27.1	27.2	137.1 137.5	137.3	9.2 9.2	9.2		3.2 3.2	3.2		5 5	5.0				
29-Jul-19	Cloudy	Calm	17:57	Surface	1	26.6 26.6	26.6	8.4 8.4	8.4	29.5 29.5	29.5	79.7 79.4	79.6	5.4 5.4	5.4	5.1	2.4 2.4	2.4	2.4	6 6	6.0	5.5			
				Middle	-	-	-	-	-	-	-	-	-	-	-		-	-		-	-		-	-	
				Bottom	3.5	25.9 25.8	25.9	8.4 8.4	8.4	30.1 30.2	30.2	67.8 67.3	67.6	4.7 4.6	4.7		2.4 2.4	2.4		5 5	5.0				

Remarks: *DA: Depth-Averaged
 **Calm: Small or no wave; Moderate: Between calm and rough; Rough : White capped or rougher.
 The reporting limit for laboratory analysis of suspended solids is 2.5 mg/L. For the results below the reporting limit, the SS level will be taken as 2.5 mg/L.

Water Quality Monitoring Results at 9 - Mid-Ebb Tide

Date	Weather Condition	Sea Condition**	Sampling Time	Depth (m)	Temperature (°C)		pH		Salinity ppt		DO Saturation (%)		Dissolved Oxygen (mg/L)		Turbidity(NTU)			Suspended Solids (mg/L)						
					Value	Average	Value	Average	Value	Average	Value	Average	Value	Average	DA*	Value	Average	DA*	Value	Average	DA*			
2-Jul-19	Rainy	Moderate	13:20	Surface	-	-	-	-	-	-	-	-	-	-	-	-	-	-	-	-	-	-		
				Middle	1.1	27.9 27.9	27.9	8.4 8.4	8.4	27.1 27.2	27.2	108.0 108.3	108.2	7.3 7.3	7.3	7.3	7.3	7.3	2.5 2.4	2.5	2.5	9 9	9.0	9.0
				Bottom	-	-	-	-	-	-	-	-	-	-	-	-	-	-	-	-	-	-	-	-
4-Jul-19	Sunny	Moderate	12:41	Surface	-	-	-	-	-	-	-	-	-	-	-	-	-	-	-	-	-	-		
				Middle	1	27.4 27.4	27.4	8.2 8.2	8.2	26.0 26.1	26.1	66.1 65.4	65.8	4.5 4.5	4.5	4.5	4.5	4.5	0.5 0.6	0.6	0.6	3 3	3.0	3.0
				Bottom	-	-	-	-	-	-	-	-	-	-	-	-	-	-	-	-	-	-	-	-
6-Jul-19	Cloudy	Moderate	13:41	Surface	-	-	-	-	-	-	-	-	-	-	-	-	-	-	-	-	-	-		
				Middle	1	28.1 28.1	28.1	7.8 7.8	7.8	24.0 24.0	24.0	60.5 60.3	60.4	4.1 4.1	4.1	4.1	4.1	1.5 1.5	1.5	1.5	4 4	4.0	4.0	
				Bottom	-	-	-	-	-	-	-	-	-	-	-	-	-	-	-	-	-	-	-	-
8-Jul-19	Cloudy	Calm	15:34	Surface	-	-	-	-	-	-	-	-	-	-	-	-	-	-	-	-	-	-		
				Middle	1	27.8 27.8	27.8	8.1 8.1	8.1	23.9 23.9	23.9	60.4 60.2	60.3	4.2 4.1	4.1	4.2	4.2	0.7 0.7	0.7	0.7	5 5	5.0	5.0	
				Bottom	-	-	-	-	-	-	-	-	-	-	-	-	-	-	-	-	-	-	-	-
10-Jul-19	Cloudy	Moderate	17:40	Surface	-	-	-	-	-	-	-	-	-	-	-	-	-	-	-	-	-	-		
				Middle	1.1	28.0 28.0	28.0	8.0 8.0	8.0	22.6 22.7	22.7	72.8 73.0	72.9	5.0 5.0	5.0	5.0	5.0	0.8 0.8	0.8	0.8	<2.5 <2.5	<2.5	<2.5	2.5
				Bottom	-	-	-	-	-	-	-	-	-	-	-	-	-	-	-	-	-	-	-	-
12-Jul-19	Fine	Calm	10:24	Surface	-	-	-	-	-	-	-	-	-	-	-	-	-	-	-	-	-	-		
				Middle	1	27.3 27.3	27.3	8.1 8.1	8.1	25.9 25.9	25.9	68.4 68.1	68.3	4.7 4.7	4.7	4.7	4.7	2.2 2.2	2.2	2.2	4 4	4.0	4.0	
				Bottom	-	-	-	-	-	-	-	-	-	-	-	-	-	-	-	-	-	-	-	-
15-Jul-19	Fine	Calm	12:30	Surface	-	-	-	-	-	-	-	-	-	-	-	-	-	-	-	-	-	-		
				Middle	1	28.6 28.6	28.6	8.6 8.6	8.6	21.7 21.7	21.7	145.6 145.8	145.7	10.0 10.0	10.0	10.0	10.0	2.4 2.3	2.4	2.4	6 6	6.0	6.0	
				Bottom	-	-	-	-	-	-	-	-	-	-	-	-	-	-	-	-	-	-	-	-
17-Jul-19	Cloudy	Calm	13:44	Surface	-	-	-	-	-	-	-	-	-	-	-	-	-	-	-	-	-	-		
				Middle	1	27.1 27.1	27.1	8.6 8.6	8.6	27.0 27.0	27.0	129.0 128.8	128.9	8.8 8.8	8.8	8.8	8.8	2.8 2.8	2.8	2.8	5 5	5.0	5.0	
				Bottom	-	-	-	-	-	-	-	-	-	-	-	-	-	-	-	-	-	-	-	-
19-Jul-19	Cloudy	Calm	13:40	Surface	-	-	-	-	-	-	-	-	-	-	-	-	-	-	-	-	-	-		
				Middle	1	26.8 26.8	26.8	8.3 8.3	8.3	29.8 29.8	29.8	79.0 78.7	78.9	5.4 5.3	5.4	5.4	5.4	1.1 1.1	1.1	1.1	5 5	5.0	5.0	
				Bottom	-	-	-	-	-	-	-	-	-	-	-	-	-	-	-	-	-	-	-	-
22-Jul-19	Cloudy	Calm	14:45	Surface	-	-	-	-	-	-	-	-	-	-	-	-	-	-	-	-	-	-		
				Middle	1	25.6 25.6	25.6	8.2 8.2	8.2	30.2 30.2	30.2	62.1 62.1	62.1	4.3 4.3	4.3	4.3	4.3	1.5 1.5	1.5	1.5	6 5	5.5	5.5	
				Bottom	-	-	-	-	-	-	-	-	-	-	-	-	-	-	-	-	-	-	-	-
24-Jul-19	Sunny	Calm	16:04	Surface	-	-	-	-	-	-	-	-	-	-	-	-	-	-	-	-	-	-		
				Middle	1	26.4 26.4	26.4	8.4 8.4	8.4	29.5 29.4	29.5	114.5 114.6	114.6	7.8 7.8	7.8	7.8	7.8	2.8 2.9	2.9	2.9	7 7	7.0	7.0	
				Bottom	-	-	-	-	-	-	-	-	-	-	-	-	-	-	-	-	-	-	-	-
26-Jul-19	Sunny	Moderate	17:30	Surface	-	-	-	-	-	-	-	-	-	-	-	-	-	-	-	-	-	-		
				Middle	1.1	28.6 28.6	28.6	8.8 8.8	8.8	25.8 25.8	25.8	160.1 160.0	160.1	10.7 10.7	10.7	10.7	10.7	3.6 3.4	3.5	3.5	7 7	7.0	7.0	
				Bottom	-	-	-	-	-	-	-	-	-	-	-	-	-	-	-	-	-	-	-	-
29-Jul-19	Cloudy	Calm	11:38	Surface	-	-	-	-	-	-	-	-	-	-	-	-	-	-	-	-	-	-		
				Middle	1	27.0 27.0	27.0	8.5 8.5	8.5	28.2 28.2	28.2	90.0 89.9	90.0	6.1 6.1	6.1	6.1	6.1	1.0 1.0	1.0	1.0	6 6	6.0	6.0	
				Bottom	-	-	-	-	-	-	-	-	-	-	-	-	-	-	-	-	-	-	-	-

Remarks: *DA: Depth-Averaged
 **Calm: Small or no wave; Moderate: Between calm and rough; Rough : White capped or rougher.
 The reporting limit for laboratory analysis of suspended solids is 2.5 mg/L. For the results below the reporting limit, the SS level will be taken as 2.5 mg/L.

Water Quality Monitoring Results at 9 - Mid-Flood Tide

Date	Weather Condition	Sea Condition**	Sampling Time	Depth (m)	Temperature (°C)		pH		Salinity ppt		DO Saturation (%)		Dissolved Oxygen (mg/L)		Turbidity(NTU)			Suspended Solids (mg/L)						
					Value	Average	Value	Average	Value	Average	Value	Average	Value	Average	DA*	Value	Average	DA*	Value	Average	DA*			
2-Jul-19	Cloudy	Moderate	19:00	Surface	-	-	-	-	-	-	-	-	-	-	-	-	-	-	-	-	-	-		
				Middle	1	27.5	27.5	8.4	8.4	27.7	27.7	109.1	109.4	109.3	7.3	7.4	7.4	7.4	2.7	2.7	2.7	8.8	8.0	8.0
				Bottom	-	-	-	-	-	-	-	-	-	-	-	-	-	-	-	-	-	-	-	-
4-Jul-19	Sunny	Moderate	06:46	Surface	-	-	-	-	-	-	-	-	-	-	-	-	-	-	-	-	-	-		
				Middle	1.1	27.1	27.1	8.2	8.2	25.8	25.9	66.9	66.6	66.8	4.6	4.6	4.6	4.6	0.4	0.4	0.4	4.4	4.0	4.0
				Bottom	-	-	-	-	-	-	-	-	-	-	-	-	-	-	-	-	-	-	-	-
6-Jul-19	Cloudy	Moderate	09:38	Surface	-	-	-	-	-	-	-	-	-	-	-	-	-	-	-	-	-	-		
				Middle	1.1	27.8	27.8	8.1	8.1	24.1	24.1	58.2	58.0	58.1	4.0	4.0	4.0	4.0	2.2	2.2	2.2	6.6	6.0	6.0
				Bottom	-	-	-	-	-	-	-	-	-	-	-	-	-	-	-	-	-	-	-	-
8-Jul-19	Cloudy	Calm	11:08	Surface	-	-	-	-	-	-	-	-	-	-	-	-	-	-	-	-	-	-		
				Middle	1	27.8	27.8	8.1	8.1	23.9	23.9	61.0	60.7	60.9	4.2	4.2	4.2	4.2	0.7	0.7	0.7	3.3	3.0	3.0
				Bottom	-	-	-	-	-	-	-	-	-	-	-	-	-	-	-	-	-	-	-	-
10-Jul-19	Cloudy	Moderate	13:57	Surface	-	-	-	-	-	-	-	-	-	-	-	-	-	-	-	-	-	-		
				Middle	1	28.0	28.0	8.1	8.1	22.5	22.4	73.3	73.1	73.2	5.1	5.1	5.1	5.1	0.7	0.6	0.7	4.4	4.0	4.0
				Bottom	-	-	-	-	-	-	-	-	-	-	-	-	-	-	-	-	-	-	-	-
12-Jul-19	Fine	Calm	15:08	Surface	-	-	-	-	-	-	-	-	-	-	-	-	-	-	-	-	-	-		
				Middle	1	27.3	27.3	8.1	8.1	25.9	25.9	67.8	67.6	67.7	4.7	4.6	4.7	4.7	2.3	2.4	2.4	3.3	3.0	3.0
				Bottom	-	-	-	-	-	-	-	-	-	-	-	-	-	-	-	-	-	-	-	-
15-Jul-19	Fine	Calm	17:55	Surface	-	-	-	-	-	-	-	-	-	-	-	-	-	-	-	-	-	-		
				Middle	1	28.6	28.6	8.6	8.6	21.7	21.7	146.0	146.1	146.1	10.0	10.0	10.0	10.0	2.3	2.3	2.3	7.7	7.0	7.0
				Bottom	-	-	-	-	-	-	-	-	-	-	-	-	-	-	-	-	-	-	-	-
17-Jul-19	Cloudy	Calm	19:19	Surface	-	-	-	-	-	-	-	-	-	-	-	-	-	-	-	-	-	-		
				Middle	1	27.1	27.1	8.6	8.6	27.1	27.1	128.6	128.1	128.4	8.8	8.8	8.8	8.8	2.6	2.6	2.6	5.6	5.5	5.5
				Bottom	-	-	-	-	-	-	-	-	-	-	-	-	-	-	-	-	-	-	-	-
19-Jul-19	Cloudy	Calm	07:39	Surface	-	-	-	-	-	-	-	-	-	-	-	-	-	-	-	-	-	-		
				Middle	1	26.8	26.8	8.3	8.3	29.8	29.8	79.7	79.3	79.5	5.4	5.4	5.4	5.4	1.8	1.7	1.8	5.5	5.0	5.0
				Bottom	-	-	-	-	-	-	-	-	-	-	-	-	-	-	-	-	-	-	-	-
22-Jul-19	Cloudy	Calm	09:50	Surface	-	-	-	-	-	-	-	-	-	-	-	-	-	-	-	-	-	-		
				Middle	1	25.6	25.6	8.2	8.2	30.2	30.2	62.0	62.0	62.0	4.3	4.3	4.3	4.3	1.3	1.4	1.4	6.6	6.0	6.0
				Bottom	-	-	-	-	-	-	-	-	-	-	-	-	-	-	-	-	-	-	-	-
24-Jul-19	Sunny	Calm	11:36	Surface	-	-	-	-	-	-	-	-	-	-	-	-	-	-	-	-	-	-		
				Middle	1	26.4	26.4	8.4	8.4	29.5	29.5	114.7	114.7	114.7	7.8	7.8	7.8	7.8	2.6	2.5	2.6	5.5	5.0	5.0
				Bottom	-	-	-	-	-	-	-	-	-	-	-	-	-	-	-	-	-	-	-	-
26-Jul-19	Sunny	Moderate	14:27	Surface	-	-	-	-	-	-	-	-	-	-	-	-	-	-	-	-	-	-		
				Middle	1	28.6	28.6	8.8	8.8	26.0	25.9	156.3	157.9	157.1	10.5	10.6	10.6	10.6	3.7	3.6	3.7	4.4	4.0	4.0
				Bottom	-	-	-	-	-	-	-	-	-	-	-	-	-	-	-	-	-	-	-	-
29-Jul-19	Cloudy	Calm	17:11	Surface	-	-	-	-	-	-	-	-	-	-	-	-	-	-	-	-	-	-		
				Middle	1	27.0	27.0	8.5	8.5	28.2	28.2	89.9	90.0	90.0	6.1	6.1	6.1	6.1	0.9	0.9	0.9	5.5	5.0	5.0
				Bottom	-	-	-	-	-	-	-	-	-	-	-	-	-	-	-	-	-	-	-	-

Remarks: *DA: Depth-Averaged
 **Calm: Small or no wave; Moderate: Between calm and rough; Rough : White capped or rougher.

Water Quality Monitoring Results at A - Mid-Ebb Tide

Date	Weather Condition	Sea Condition**	Sampling Time	Depth (m)		Temperature (°C)		pH		Salinity ppt		DO Saturation (%)		Dissolved Oxygen (mg/L)			Turbidity(NTU)			Suspended Solids (mg/L)		
						Value	Average	Value	Average	Value	Average	Value	Average	Value	Average	DA*	Value	Average	DA*	Value	Average	DA*
2-Jul-19	Rainy	Moderate	13:12	Surface	1	28.0	28.0	8.4	8.4	26.2	26.2	115.5	115.6	7.8	7.8	7.6	1.9	1.9	1.8	10	10.0	9.7
				Middle	3.5	28.0	28.0	8.4	8.4	26.8	26.9	110.6	110.5	7.5	7.5		1.8	1.8		11	11.0	
				Bottom	6	27.9	27.9	8.4	8.4	27.0	27.0	109.9	109.4	7.4	7.4		1.6	1.6		8	8.0	
4-Jul-19	Sunny	Moderate	12:50	Surface	1	27.4	27.4	8.2	8.2	26.5	26.5	68.8	68.8	4.7	4.7	4.7	1.6	1.6	1.8	8	8.0	9.3
				Middle	3.5	27.3	27.4	8.2	8.2	26.6	26.6	68.7	68.8	4.7	4.7		1.5	1.6		11	11.0	
				Bottom	6	27.3	27.3	8.2	8.2	26.7	26.7	68.2	68.2	4.7	4.7		2.0	2.1		9	9.0	
6-Jul-19	Cloudy	Moderate	13:49	Surface	1	27.8	27.8	8.0	8.0	25.0	25.0	69.3	68.0	4.7	4.7	4.6	2.4	2.5	2.9	5	5.0	6.7
				Middle	3.5	27.8	27.8	8.0	8.0	25.1	25.1	68.1	67.9	4.7	4.7		2.9	2.9		10	10.0	
				Bottom	6	27.7	27.7	8.0	8.0	25.3	25.3	66.2	65.6	4.5	4.5		3.1	3.2		5	5.0	
8-Jul-19	Cloudy	Calm	15:41	Surface	1	27.5	27.5	8.1	8.1	25.6	25.6	63.5	63.1	4.4	4.4	3.8	0.7	0.7	2.0	3	3.0	3.3
				Middle	3.5	27.2	27.2	8.1	8.1	26.1	26.2	58.3	58.0	4.0	4.0		1.0	1.0		4	4.5	
				Bottom	6	26.0	26.1	8.1	8.1	29.1	29.0	43.5	43.5	3.0	3.0		4.3	4.4		<2.5	<2.5	
10-Jul-19	Cloudy	Moderate	17:48	Surface	1	27.7	27.7	8.1	8.1	24.3	24.3	80.7	79.9	5.6	5.5	5.0	0.8	0.8	1.0	3	3.0	3.0
				Middle	3.5	27.6	27.6	8.1	8.1	24.3	24.3	79.4	78.6	5.5	5.5		0.6	0.6		3	3.0	
				Bottom	6	26.4	26.5	8.1	8.1	27.6	27.4	57.3	57.5	4.0	4.0		1.7	1.7		3	3.0	
12-Jul-19	Fine	Calm	10:16	Surface	1	27.3	27.3	8.1	8.1	25.6	25.6	73.8	73.7	5.1	5.1	4.9	1.7	1.7	2.0	10	9.5	6.2
				Middle	3.5	27.1	27.1	8.1	8.1	25.9	25.9	70.4	70.3	4.9	4.9		2.1	2.1		5	5.0	
				Bottom	6	27.0	27.0	8.1	8.1	26.1	26.1	66.5	66.9	4.6	4.6		2.1	2.1		4	4.0	
15-Jul-19	Fine	Calm	12:21	Surface	1	28.6	28.6	8.6	8.6	22.3	22.3	141.6	141.9	9.7	9.7	8.3	1.9	1.9	2.0	6	6.0	6.7
				Middle	3.5	28.2	28.2	8.6	8.6	22.5	22.5	140.8	141.0	9.7	9.7		2.1	2.1		6	6.0	
				Bottom	6	28.0	26.0	8.3	8.3	27.7	27.7	77.8	77.3	5.4	5.4		2.0	2.1		8	8.0	
17-Jul-19	Cloudy	Calm	13:35	Surface	1	27.2	27.2	8.5	8.5	27.0	27.0	125.7	126.0	8.6	8.6	8.4	2.1	2.1	2.0	7	7.0	7.2
				Middle	3.5	27.1	27.1	8.5	8.5	27.4	27.5	122.4	122.4	8.4	8.4		2.0	2.0		9	8.5	
				Bottom	6	26.9	26.9	8.5	8.5	27.7	27.7	119.2	118.7	8.1	8.1		1.9	1.9		6	6.0	
19-Jul-19	Cloudy	Calm	13:49	Surface	1	26.8	26.8	8.4	8.4	30.0	30.0	85.6	85.5	5.8	5.8	5.7	1.2	1.2	1.8	5	5.0	4.7
				Middle	3.5	26.8	26.8	8.4	8.4	30.2	30.2	84.8	84.8	5.7	5.7		1.7	1.7		5	5.0	
				Bottom	6	26.8	26.8	8.4	8.4	30.3	30.3	84.1	84.0	5.7	5.7		2.6	2.6		4	4.0	
22-Jul-19	Cloudy	Calm	14:53	Surface	1	25.0	25.0	8.2	8.2	31.2	31.2	65.1	64.6	4.5	4.5	4.3	1.7	1.7	1.9	8	8.0	6.7
				Middle	3.5	24.9	24.9	8.2	8.2	31.3	31.3	61.8	61.4	4.3	4.3		1.9	1.9		8	8.0	
				Bottom	6	24.8	24.8	8.2	8.2	31.4	31.4	60.3	60.4	4.2	4.2		2.1	2.1		4	4.0	
24-Jul-19	Sunny	Calm	16:12	Surface	1	26.4	26.4	8.4	8.4	29.6	29.6	110.7	110.5	7.6	7.6	6.2	2.4	2.5	2.8	7	7.0	7.0
				Middle	3.5	25.8	25.8	8.3	8.3	30.3	30.4	86.3	85.7	5.9	5.9		2.8	2.9		8	8.0	
				Bottom	6	25.2	25.2	8.3	8.3	31.1	31.1	73.1	72.2	5.0	5.0		2.9	2.9		6	6.0	
26-Jul-19	Sunny	Moderate	17:38	Surface	1	28.8	28.8	8.7	8.7	27.0	27.0	140.9	140.5	9.4	9.4	6.7	3.5	3.6	3.9	6	6.0	5.5
				Middle	3.5	26.9	27.0	8.5	8.5	28.8	28.7	92.8	93.6	6.3	6.4		4.1	4.1		5	4.5	
				Bottom	6	25.4	25.5	8.3	8.3	30.6	30.6	61.3	61.5	4.2	4.2		4.0	4.1		6	6.0	
29-Jul-19	Cloudy	Calm	11:29	Surface	1	27.1	27.1	8.5	8.5	28.1	28.1	100.1	100.2	6.8	6.8	6.5	1.1	1.1	1.2	5	5.0	6.0
				Middle	3.5	27.0	27.0	8.5	8.5	28.2	28.2	98.9	98.0	6.7	6.7		1.1	1.1		5	5.5	
				Bottom	6	26.8	26.8	8.5	8.5	28.6	28.6	90.2	90.0	6.1	6.1		1.4	1.5		7	7.5	

Remarks: *DA: Depth-Averaged
 **Calm: Small or no wave; Moderate: Between calm and rough; Rough : White capped or rougher.
 The reporting limit for laboratory analysis of suspended solids is 2.5 mg/L. For the results below the reporting limit, the SS level will be taken as 2.5 mg/L.

Water Quality Monitoring Results at A - Mid-Flood Tide

Date	Weather Condition	Sea Condition**	Sampling Time	Depth (m)		Temperature (°C)		pH		Salinity ppt		DO Saturation (%)		Dissolved Oxygen (mg/L)		Turbidity(NTU)			Suspended Solids (mg/L)					
						Value	Average	Value	Average	Value	Average	Value	Average	Value	Average	DA*	Value	Average	DA*	Value	Average	DA*		
2-Jul-19	Cloudy	Moderate	18:52	Surface	1	27.7	27.7	8.4	8.5	26.5	26.3	26.4	114.8	115.0	7.8	7.8	7.7	1.8	1.8	1.7	5	5	8.3	
				Middle	3.5	27.7	27.7	8.5	8.5	26.5	26.6	26.6	115.0	114.8	7.8	7.8		1.7	1.7		10	10		
				Bottom	6	27.6	27.6	8.5	8.5	26.8	26.9	26.9	113.3	109.5	7.7	7.6		1.6	1.7		10	10		
4-Jul-19	Sunny	Moderate	06:54	Surface	1	27.1	27.1	8.2	8.2	26.5	26.5	26.5	71.9	71.2	4.9	4.9	4.8	1.6	1.6	1.9	5	5	5.3	
				Middle	3.5	27.0	27.0	8.2	8.2	26.6	26.6	26.6	69.8	69.7	4.8	4.8		1.9	1.9		6	6		
				Bottom	6	27.0	27.0	8.2	8.2	26.6	26.7	26.7	69.3	69.0	4.7	4.7		2.0	2.1		5	5		
6-Jul-19	Cloudy	Moderate	09:27	Surface	1	27.2	27.2	8.1	8.1	26.5	26.6	26.6	59.7	57.3	58.5	4.1	4.0	4.0	2.6	2.7	2.9	<2.5	<2.5	6.2
				Middle	3.5	27.0	27.1	8.1	8.1	26.8	26.8	26.8	58.4	57.3	57.9	4.0	4.0		2.8	2.8		8	8	
				Bottom	6	26.9	26.9	8.1	8.1	27.4	27.4	27.4	56.3	56.2	56.3	3.9	3.9		3.2	3.2		8	8	
8-Jul-19	Cloudy	Calm	11:00	Surface	1	27.5	27.5	8.1	8.1	25.6	25.6	25.6	64.7	64.0	64.4	4.4	4.4	3.8	0.7	0.7	1.9	3	3	3.7
				Middle	3.5	27.3	27.3	8.1	8.1	26.0	26.1	26.1	59.3	58.8	59.1	4.1	4.1		0.9	0.9		3	3	
				Bottom	6	26.0	26.0	8.1	8.1	29.3	29.2	29.3	43.7	43.6	43.7	3.0	3.0		4.2	4.2		5	5	
10-Jul-19	Cloudy	Moderate	13:46	Surface	1	27.8	27.8	8.1	8.1	24.7	24.7	24.7	72.6	72.7	72.7	5.0	5.0	4.6	0.6	0.6	0.8	4	4	4.0
				Middle	3.5	27.2	27.2	8.1	8.1	25.8	26.0	26.0	67.8	67.1	67.5	4.7	4.7		0.8	0.7		3	3	
				Bottom	6	26.1	26.2	8.1	8.1	28.3	28.2	28.1	61.2	61.0	61.1	4.2	4.2		1.1	1.1		5	5	
12-Jul-19	Fine	Calm	15:16	Surface	1	27.3	27.3	8.1	8.1	25.6	25.6	25.6	73.6	73.5	73.6	5.1	5.1	4.8	1.5	1.5	1.8	4	6	3.8
				Middle	3.5	27.1	27.1	8.1	8.1	25.9	25.9	25.9	70.2	70.1	70.2	4.8	4.8		1.9	1.9		3	4	
				Bottom	6	27.0	27.0	8.1	8.1	26.0	26.0	26.0	67.1	67.4	67.3	4.6	4.6		1.9	2.0		3	3	
15-Jul-19	Fine	Calm	18:04	Surface	1	28.6	28.6	8.6	8.6	22.3	22.3	22.3	142.7	142.9	142.9	9.8	9.8	8.3	1.7	1.7	1.8	5	5	6.7
				Middle	3.5	28.2	28.2	8.6	8.6	22.5	22.5	22.5	141.4	141.7	141.6	9.7	9.8		1.9	1.9		8	8	
				Bottom	6	26.0	26.0	8.3	8.3	27.7	27.7	27.7	76.7	76.3	76.5	5.3	5.3		1.9	1.9		7	7	
17-Jul-19	Cloudy	Calm	19:26	Surface	1	27.2	27.2	8.5	8.5	27.0	27.1	27.1	126.7	126.9	126.9	8.6	8.7	8.4	2.0	2.0	1.9	5	5	5.8
				Middle	3.5	27.1	27.1	8.5	8.5	27.5	27.5	27.5	122.3	122.2	122.3	8.3	8.3		1.8	1.8		6	7	
				Bottom	6	26.9	26.9	8.5	8.5	27.7	27.7	27.7	118.5	118.3	118.4	8.1	8.1		1.8	1.8		6	6	
19-Jul-19	Cloudy	Calm	07:28	Surface	1	26.8	26.8	8.4	8.4	30.1	30.1	30.1	85.9	85.7	85.8	5.8	5.8	5.7	1.7	1.7	2.3	7	6	6.8
				Middle	3.5	26.8	26.8	8.4	8.4	30.3	30.3	30.3	84.8	84.8	84.8	5.7	5.7		2.3	2.3		7	7	
				Bottom	6	26.8	26.8	8.4	8.4	30.3	30.3	30.3	84.2	84.1	84.2	5.7	5.7		2.8	2.8		7	7	
22-Jul-19	Cloudy	Calm	09:42	Surface	1	25.1	25.1	8.2	8.2	31.2	31.2	31.2	65.6	65.4	65.5	4.5	4.5	4.3	1.5	1.6	1.7	4	4	5.3
				Middle	3.5	25.0	25.0	8.2	8.2	31.3	31.3	31.3	62.3	62.0	62.2	4.3	4.3		1.7	1.7		5	5	
				Bottom	6	24.8	24.8	8.2	8.2	31.4	31.4	31.4	60.2	60.2	60.2	4.2	4.2		1.8	1.8		7	7	
24-Jul-19	Sunny	Calm	11:26	Surface	1	26.6	26.6	8.4	8.4	29.3	29.6	29.5	114.0	111.3	112.7	7.8	7.7	6.4	2.1	2.1	2.4	6	5	6.5
				Middle	3.5	26.1	26.1	8.4	8.4	29.9	30.1	30.0	95.5	88.1	91.8	6.5	6.3		2.4	2.5		5	5	
				Bottom	6	25.4	25.3	8.3	8.3	30.9	31.1	31.0	74.5	73.7	74.1	5.1	5.1		2.7	2.7		9	9	
26-Jul-19	Sunny	Moderate	14:11	Surface	1	28.5	28.5	8.7	8.7	27.0	27.0	27.0	145.8	146.3	146.1	9.7	9.8	7.6	3.1	3.1	3.1	8	7	8.0
				Middle	3.5	27.9	27.9	8.7	8.7	27.5	27.5	27.5	133.8	133.7	133.8	9.0	9.0		3.1	3.1		9	9	
				Bottom	6	25.4	25.3	8.4	8.4	30.8	30.9	30.9	57.7	57.1	57.4	4.0	3.9		3.0	3.1		8	7	
29-Jul-19	Cloudy	Calm	17:19	Surface	1	27.0	27.0	8.5	8.5	28.1	28.1	28.1	100.3	100.3	100.3	6.8	6.8	6.5	1.0	1.0	1.2	5	6	6.0
				Middle	3.5	27.0	27.0	8.5	8.5	28.3	28.3	28.3	97.2	96.2	96.7	6.6	6.6		1.1	1.1		6	6	
				Bottom	6	26.7	26.7	8.5	8.5	28.6	28.6	28.6	89.8	89.8	89.8	6.1	6.1		1.5	1.5		6	6	

Remarks: *DA: Depth-Averaged
 **Calm: Small or no wave; Moderate: Between calm and rough; Rough : White capped or rougher.
 The reporting limit for laboratory analysis of suspended solids is 2.5 mg/L. For the results below the reporting limit, the SS level will be taken as 2.5 mg/L.

Water Quality Monitoring Results at C1 - Mid-Ebb Tide

Date	Weather Condition	Sea Condition**	Sampling Time	Depth (m)		Temperature (°C)		pH		Salinity ppt		DO Saturation (%)		Dissolved Oxygen (mg/L)		Turbidity(NTU)			Suspended Solids (mg/L)			
						Value	Average	Value	Average	Value	Average	Value	Average	Value	Average	DA*	Value	Average	DA*	Value	Average	DA*
2-Jul-19	Rainy	Moderate	12:56	Surface	1	28.0	28.0	8.5	8.5	26.2	26.2	110.7	111.0	7.5	7.5	5.8	2.0	2.0	2.2	6.6	6.0	5.7
				Middle	6.5	27.7	27.7	8.5	8.5	26.6	26.7	85.4	85.1	5.8	5.8		2.0	2.0		3.3	3.0	
				Bottom	12	26.7	26.6	8.2	8.2	29.0	29.2	58.0	57.8	4.0	4.0		2.5	2.6		8.8	8.0	
4-Jul-19	Sunny	Moderate	13:10	Surface	1	27.7	27.7	8.3	8.3	25.4	25.4	82.6	82.4	5.6	5.6	5.0	1.4	1.4	1.9	4.4	4.0	3.5
				Middle	6.5	27.4	27.4	8.3	8.3	26.1	26.1	72.4	72.3	5.0	5.0		2.0	2.1		4.4	4.0	
				Bottom	12	27.2	27.2	8.2	8.2	26.5	26.6	64.0	63.7	4.4	4.4		2.1	2.1		<2.5	<2.5	
6-Jul-19	Cloudy	Moderate	14:08	Surface	1	28.1	28.1	8.1	8.1	24.0	24.0	73.7	73.0	5.0	5.0	4.0	1.0	1.1	2.7	8.9	8.5	6.8
				Middle	6.5	27.0	27.0	8.0	8.1	27.1	27.3	56.6	55.7	3.9	3.8		2.4	2.5		7.7	7.0	
				Bottom	12	26.4	26.4	8.0	8.1	29.0	29.0	46.7	45.8	3.2	3.2		4.6	4.6		5.5	5.0	
8-Jul-19	Cloudy	Calm	15:57	Surface	1	27.8	27.8	8.1	8.1	24.1	24.1	71.4	71.3	4.9	4.9	4.4	1.2	1.2	1.3	6.6	6.0	4.0
				Middle	6.5	27.5	27.5	8.1	8.1	24.8	24.8	64.4	64.5	4.4	4.4		1.2	1.2		3.3	3.0	
				Bottom	12	27.0	27.0	8.1	8.1	26.4	26.4	56.7	56.7	3.9	3.9		1.4	1.4		3.3	3.0	
10-Jul-19	Cloudy	Moderate	18:08	Surface	1	27.9	27.9	8.2	8.2	23.2	23.2	84.7	85.0	5.8	5.9	4.8	1.5	1.5	2.7	4.4	4.0	3.7
				Middle	6.5	27.3	27.3	8.2	8.2	25.2	25.2	72.8	72.5	5.0	5.0		1.4	1.4		3.3	3.0	
				Bottom	12	24.4	24.4	8.1	8.1	32.5	32.5	50.7	49.1	3.5	3.5		5.1	5.0		4.4	4.0	
12-Jul-19	Fine	Calm	10:01	Surface	1	27.7	27.7	8.1	8.1	23.8	23.8	81.3	81.1	5.6	5.6	5.1	2.1	2.2	2.0	4.4	4.0	4.2
				Middle	6.5	27.5	27.5	8.1	8.1	23.9	23.9	76.0	75.4	5.3	5.2		2.2	2.2		4.4	4.0	
				Bottom	12	26.9	26.9	8.1	8.1	26.8	26.8	63.8	63.7	4.4	4.4		1.8	1.7		4.5	4.5	
15-Jul-19	Fine	Calm	12:05	Surface	1	28.9	28.9	8.6	8.6	20.8	20.8	161.5	161.6	11.1	11.1	7.1	2.5	2.6	2.3	7.7	7.0	8.0
				Middle	6.5	27.9	27.9	8.5	8.5	21.8	21.8	109.4	109.3	7.6	7.6		1.9	1.9		10.0	10.0	
				Bottom	12	25.6	25.6	8.1	8.1	28.7	28.7	36.5	36.3	2.5	2.5		2.2	2.3		7.7	7.0	
17-Jul-19	Cloudy	Calm	13:19	Surface	1	27.5	27.5	8.6	8.6	26.4	26.4	134.9	135.0	9.2	9.2	7.9	2.3	2.4	2.2	5.5	5.0	4.8
				Middle	6.5	27.0	27.0	8.6	8.6	26.8	26.9	114.4	113.9	7.8	7.8		2.3	2.4		5.5	5.0	
				Bottom	12	26.5	26.5	8.5	8.5	27.7	27.7	96.6	96.9	6.7	6.7		1.9	1.9		4.5	4.5	
19-Jul-19	Cloudy	Calm	14:04	Surface	1	26.9	26.9	8.3	8.3	28.9	28.9	89.8	89.5	6.1	6.1	6.1	1.3	1.4	1.2	4.4	4.0	5.0
				Middle	6.5	26.8	26.8	8.3	8.3	29.2	29.2	89.3	89.4	6.1	6.1		1.2	1.2		4.4	4.0	
				Bottom	12	26.8	26.8	8.3	8.3	29.5	29.5	88.4	88.2	6.0	6.0		1.1	1.1		7.7	7.0	
22-Jul-19	Cloudy	Calm	15:13	Surface	1	25.5	25.5	8.2	8.2	30.4	30.4	73.9	73.8	5.1	5.1	4.9	1.1	1.1	1.2	7.7	7.0	5.5
				Middle	6.5	25.4	25.4	8.2	8.2	30.5	30.5	71.4	71.0	4.9	4.9		1.2	1.2		5.4	4.5	
				Bottom	12	25.3	25.3	8.2	8.2	30.7	30.7	69.1	68.7	4.8	4.8		1.3	1.3		5.5	5.0	
24-Jul-19	Sunny	Calm	16:30	Surface	1	26.4	26.4	8.4	8.4	29.4	29.4	107.8	108.0	7.4	7.4	5.9	2.1	2.2	2.6	8.7	7.5	7.5
				Middle	6.5	26.0	26.0	8.3	8.3	30.0	30.0	89.8	89.2	6.2	6.2		2.0	2.1		7.7	7.0	
				Bottom	12	24.7	24.7	8.2	8.2	31.8	31.9	60.7	60.1	4.2	4.2		3.4	3.6		8.8	8.0	
26-Jul-19	Sunny	Moderate	17:56	Surface	1	27.9	27.9	8.6	8.6	27.4	27.4	134.4	134.9	9.0	9.1	6.1	3.2	3.3	3.7	11.1	11.0	9.0
				Middle	6.5	26.1	26.1	8.4	8.4	29.6	29.6	80.0	79.8	5.5	5.5		3.0	3.0		11.1	11.0	
				Bottom	12	24.0	24.0	8.3	8.3	32.7	32.7	51.1	50.3	3.6	3.6		4.8	4.8		5.5	5.0	
29-Jul-19	Cloudy	Calm	11:14	Surface	1	27.2	27.2	8.6	8.6	27.1	27.1	110.9	111.2	7.6	7.6	4.7	2.6	2.6	4.4	4.4	4.0	5.0
				Middle	6.5	25.5	25.5	8.4	8.4	30.3	30.3	55.2	55.1	3.8	3.8		4.9	4.9		5.5	5.0	
				Bottom	12	25.1	25.0	8.3	8.3	31.1	31.3	39.1	38.1	2.7	2.7		5.5	5.8		6.6	6.0	

Remarks: *DA: Depth-Averaged
 **Calm: Small or no wave; Moderate: Between calm and rough; Rough : White capped or rougher.
 The reporting limit for laboratory analysis of suspended solids is 2.5 mg/L. For the results below the reporting limit, the SS level will be taken as 2.5 mg/L.

Water Quality Monitoring Results at C1 - Mid-Flood Tide

Date	Weather Condition	Sea Condition**	Sampling Time	Depth (m)		Temperature (°C)		pH		Salinity ppt		DO Saturation (%)		Dissolved Oxygen (mg/L)		Turbidity(NTU)			Suspended Solids (mg/L)			
						Value	Average	Value	Average	Value	Average	Value	Average	Value	Average	Value	Average	DA*	Value	Average	DA*	
						Value	Average	Value	Average	Value	Average	Value	Average	Value	Average	Value	Average	Value	Average	Value	Average	Value
2-Jul-19	Cloudy	Moderate	18:36	Surface	1	27.4	27.5	8.4	8.4	26.4	26.4	105.0	105.8	7.1	7.2	5.8	2.2	2.2	2.2	11	11.0	12.3
				Middle	6.5	27.2	27.2	8.5	8.5	27.0	27.2	84.4	84.1	5.7	5.7		2.0	2.0		11	11.0	
				Bottom	12	26.8	26.7	8.3	8.3	28.0	28.2	65.3	64.5	4.4	4.4		2.2	2.3		15	15.0	
4-Jul-19	Sunny	Moderate	07:15	Surface	1	27.4	27.4	8.3	8.3	25.4	25.4	82.8	82.7	5.7	5.7	5.1	1.4	1.4	1.6	6	6.0	4.7
				Middle	6.5	27.2	27.2	8.3	8.3	25.7	25.8	73.7	73.1	5.0	5.0		1.7	1.8		4	4.0	
				Bottom	12	27.0	27.0	8.2	8.2	26.3	26.4	65.5	64.8	4.5	4.5		1.5	1.6		4	4.0	
6-Jul-19	Cloudy	Moderate	09:05	Surface	1	27.5	27.5	8.1	8.1	25.4	25.5	64.7	62.8	4.4	4.4	4.1	1.7	1.8	2.3	<2.5	<2.5	3.8
				Middle	6.5	27.4	27.4	8.1	8.1	25.6	25.7	62.2	61.6	4.3	4.3		1.7	1.8		4	4.0	
				Bottom	12	25.9	26.0	8.1	8.1	30.0	29.8	49.9	50.9	3.4	3.5		3.5	3.4		5	5.0	
8-Jul-19	Cloudy	Calm	10:43	Surface	1	27.8	27.8	8.1	8.1	24.0	24.1	71.6	71.4	4.9	4.9	4.4	1.2	1.2	1.2	4	4.0	4.0
				Middle	6.5	27.4	27.4	8.1	8.1	25.0	25.0	64.3	64.4	4.4	4.4		1.1	1.1		5	5.0	
				Bottom	12	27.0	27.0	8.1	8.1	26.5	26.5	56.5	56.6	3.9	3.9		1.2	1.3		3	3.0	
10-Jul-19	Cloudy	Moderate	13:23	Surface	1	28.0	28.0	8.2	8.2	22.9	22.9	88.0	87.9	6.1	6.1	4.9	1.5	1.5	2.6	3	3.0	2.7
				Middle	6.5	27.6	27.6	8.2	8.2	24.2	24.2	77.1	76.9	5.3	5.3		1.3	1.3		<2.5	<2.5	
				Bottom	12	24.4	24.5	8.1	8.1	32.4	32.3	48.3	47.8	3.4	3.3		4.9	4.9		<2.5	<2.5	
12-Jul-19	Fine	Calm	15:30	Surface	1	27.6	27.6	8.1	8.1	23.8	23.8	79.8	79.4	5.5	5.5	5.0	2.0	2.0	1.9	3	5.0	3.8
				Middle	6.5	27.5	27.5	8.1	8.1	23.9	23.9	75.0	74.5	5.2	5.2		2.0	2.1		3	3.0	
				Bottom	12	26.8	26.8	8.1	8.1	26.8	26.9	63.5	63.4	4.4	4.4		1.5	1.5		4	3.5	
15-Jul-19	Fine	Calm	18:19	Surface	1	28.9	28.9	8.6	8.6	20.8	20.8	161.8	161.9	11.1	11.1	7.1	2.6	2.6	2.2	6	6.0	6.3
				Middle	6.5	27.8	27.8	8.5	8.5	21.8	21.8	108.8	108.6	7.6	7.6		1.8	1.8		6	6.0	
				Bottom	12	25.6	25.6	8.1	8.1	28.7	28.7	36.2	36.0	2.5	2.5		2.1	2.1		7	7.0	
17-Jul-19	Cloudy	Calm	19:40	Surface	1	27.5	27.5	8.6	8.6	26.4	26.4	135.0	134.8	9.2	9.2	8.0	2.1	2.1	2.0	5	5.0	6.0
				Middle	6.5	26.9	26.9	8.5	8.5	26.9	27.0	113.6	113.2	7.8	7.8		2.2	2.2		6	6.0	
				Bottom	12	26.5	26.5	8.5	8.5	27.7	27.7	101.4	102.3	7.0	7.0		1.8	1.8		7	7.0	
19-Jul-19	Cloudy	Calm	07:11	Surface	1	26.9	26.9	8.3	8.3	28.9	28.9	90.2	90.0	6.1	6.1	6.1	1.6	1.6	1.4	8	8.5	5.5
				Middle	6.5	26.8	26.8	8.3	8.3	29.1	29.1	89.1	89.1	6.1	6.1		1.3	1.3		4	4.0	
				Bottom	12	26.8	26.8	8.3	8.3	29.4	29.4	88.8	88.9	6.0	6.0		1.3	1.3		4	4.0	
22-Jul-19	Cloudy	Calm	09:20	Surface	1	25.5	25.5	8.2	8.2	30.4	30.4	74.3	74.2	5.1	5.1	5.0	1.1	1.1	1.2	<2.5	<2.5	4.7
				Middle	6.5	25.5	25.5	8.2	8.2	30.5	30.5	72.0	71.6	5.0	5.0		1.2	1.2		4	4.0	
				Bottom	12	25.4	25.4	8.2	8.2	30.6	30.7	69.7	69.4	4.8	4.8		1.2	1.2		7	7.5	
24-Jul-19	Sunny	Calm	11:06	Surface	1	26.4	26.4	8.4	8.4	29.4	29.4	107.1	107.4	7.3	7.3	6.0	2.0	2.0	2.4	6	6.0	6.5
				Middle	6.5	26.1	26.1	8.4	8.4	29.7	29.8	95.7	93.4	6.6	6.4		2.0	2.0		8	8.0	
				Bottom	12	24.9	24.8	8.3	8.3	31.5	31.6	61.9	61.6	4.3	4.3		1.9	1.9		6	5.5	
26-Jul-19	Sunny	Moderate	13:52	Surface	1	28.2	28.2	8.7	8.7	27.2	27.2	145.8	146.1	9.8	9.8	6.2	3.1	3.1	4.0	6	6.0	7.3
				Middle	6.5	26.0	26.0	8.4	8.4	29.8	29.8	77.0	76.8	5.3	5.3		3.1	3.1		8	8.0	
				Bottom	12	23.9	23.9	8.3	8.3	32.8	32.8	48.9	48.3	3.4	3.4		5.7	5.6		8	8.0	
29-Jul-19	Cloudy	Calm	17:32	Surface	1	27.2	27.3	8.6	8.6	27.0	27.0	111.4	111.5	7.6	7.6	4.7	2.4	2.5	4.1	4	4.5	6.2
				Middle	6.5	25.5	25.5	8.4	8.4	30.3	30.3	55.1	54.8	3.8	3.8		4.5	4.5		7	7.0	
				Bottom	12	24.8	24.8	8.3	8.3	31.6	31.7	37.4	36.9	2.6	2.6		5.4	5.3		7	7.0	

Remarks: *DA: Depth-Averaged
 **Calm: Small or no wave; Moderate: Between calm and rough; Rough : White capped or rougher.
 The reporting limit for laboratory analysis of suspended solids is 2.5 mg/L. For the results below the reporting limit, the SS level will be taken as 2.5 mg/L.

Water Quality Monitoring Results at C2 - Mid-Ebb Tide

Date	Weather Condition	Sea Condition**	Sampling Time	Depth (m)		Temperature (°C)		pH		Salinity ppt		DO Saturation (%)		Dissolved Oxygen (mg/L)		Turbidity(NTU)			Suspended Solids (mg/L)			
						Value	Average	Value	Average	Value	Average	Value	Average	Value	Average	DA*	Value	Average	DA*	Value	Average	DA*
2-Jul-19	Rainy	Moderate	11:51	Surface	1	27.7	27.7	8.2	8.3	27.7	27.7	118.8	118.9	8.0	8.0	6.6	1.7	1.8	2.1	7.8	7.5	9.5
				Middle	11	27.0	27.1	8.3	8.3	28.5	28.6	91.8	90.2	6.2	6.2		1.9	1.9		7.8	7.5	
				Bottom	21	26.7	26.7	8.3	8.3	29.2	29.3	80.8	80.1	5.5	5.5		2.4	2.5		13.4	13.5	
4-Jul-19	Sunny	Moderate	12:06	Surface	1	27.1	27.1	8.1	8.1	27.4	27.4	63.6	63.8	4.3	4.4	4.3	2.1	2.1	2.3	4.4	4.0	4.7
				Middle	11	27.0	27.1	8.1	8.1	27.5	27.5	64.1	63.9	4.4	4.4		2.1	2.1		6.6	6.0	
				Bottom	21	26.9	26.9	8.1	8.1	27.9	28.1	59.1	58.5	4.0	4.0		2.6	2.7		4.4	4.0	
6-Jul-19	Cloudy	Moderate	15:32	Surface	1	27.5	27.6	8.1	8.1	25.5	25.5	67.6	66.7	4.6	4.6	3.7	2.9	2.9	4.2	8.8	8.0	6.0
				Middle	9	25.9	25.9	8.1	8.1	29.8	29.9	49.6	49.6	3.4	3.4		3.8	3.8		5.5	5.0	
				Bottom	17	24.9	25.1	8.1	8.1	32.2	31.4	43.8	45.9	3.0	3.1		6.0	5.9		5.5	5.0	
8-Jul-19	Cloudy	Calm	17:00	Surface	1	27.4	27.4	7.7	7.8	25.7	25.7	67.4	67.7	4.6	4.6	3.9	1.4	1.4	1.9	8.8	8.0	5.2
				Middle	11	26.8	26.8	7.9	7.9	27.1	27.1	56.8	56.8	3.9	3.9		1.8	1.8		5.5	5.0	
				Bottom	21	24.7	24.7	8.0	8.1	32.3	32.3	45.8	45.7	3.2	3.2		2.5	2.7		<2.5	<2.5	
10-Jul-19	Cloudy	Moderate	19:31	Surface	1	27.4	27.4	8.2	8.2	24.7	24.7	80.8	80.7	5.6	5.6	4.6	1.6	1.6	2.6	3.3	3.0	3.7
				Middle	9	25.9	25.9	8.2	8.2	28.8	28.9	62.9	62.3	4.4	4.4		2.1	2.1		5.5	5.0	
				Bottom	17	23.8	23.8	8.2	8.2	33.4	33.4	53.4	53.4	3.7	3.7		4.0	4.1		3.3	3.0	
12-Jul-19	Fine	Calm	08:53	Surface	1	27.0	27.0	7.6	7.6	26.6	26.6	71.8	71.5	4.9	4.9	4.5	2.1	2.1	2.5	5.5	5.0	5.0
				Middle	11	26.1	26.2	7.9	7.9	28.6	28.6	63.3	63.3	4.4	4.4		2.4	2.4		5.5	5.0	
				Bottom	21	25.3	25.3	8.0	8.0	30.2	30.3	59.7	59.4	4.1	4.1		2.8	2.9		5.5	5.0	
15-Jul-19	Fine	Calm	11:04	Surface	1	27.9	27.9	8.3	8.3	22.7	22.7	130.8	130.9	9.0	9.1	7.6	2.1	2.1	2.3	6.6	6.0	7.0
				Middle	11	27.2	27.2	8.4	8.4	24.5	24.5	112.1	111.8	7.8	7.7		2.5	2.6		9.9	9.0	
				Bottom	21	26.4	26.4	8.3	8.3	26.4	26.3	85.8	85.8	6.0	6.0		2.1	2.2		6.6	6.0	
17-Jul-19	Cloudy	Calm	12:12	Surface	1	26.2	26.2	8.2	8.3	28.7	28.7	108.0	108.2	7.4	7.5	6.0	1.6	1.6	1.8	8.8	8.0	7.7
				Middle	11	25.3	25.3	8.3	8.3	29.9	29.9	86.5	85.8	6.0	6.0		1.6	1.7		8.8	8.0	
				Bottom	21	23.9	23.9	8.3	8.3	32.2	32.3	63.1	62.8	4.4	4.4		2.1	2.1		7.7	7.0	
19-Jul-19	Cloudy	Calm	15:09	Surface	1	27.2	27.2	8.4	8.4	30.7	30.7	99.1	99.1	6.6	6.6	6.3	1.1	1.1	1.3	7.7	7.0	6.7
				Middle	11	27.1	27.1	8.4	8.4	30.8	30.8	95.0	94.9	6.4	6.4		1.2	1.2		9.9	9.0	
				Bottom	21	26.8	26.8	8.4	8.4	30.9	30.9	89.8	89.8	6.0	6.0		1.7	1.7		4.4	4.0	
22-Jul-19	Cloudy	Calm	16:01	Surface	1	25.1	25.1	8.1	8.1	31.2	31.2	70.0	70.0	4.8	4.8	4.6	1.5	1.5	1.6	8.7	7.5	7.0
				Middle	11	24.7	24.7	8.2	8.2	31.7	31.7	67.0	67.0	4.7	4.7		1.4	1.5		10.9	9.5	
				Bottom	21	23.8	23.8	8.2	8.2	32.9	32.9	60.8	60.7	4.3	4.3		1.8	1.8		4.4	4.0	
24-Jul-19	Sunny	Calm	17:30	Surface	1	26.0	26.0	8.1	8.1	30.3	30.3	106.8	104.6	7.3	7.2	5.1	1.9	1.9	2.6	5.5	5.0	6.7
				Middle	11	23.5	23.5	8.2	8.2	33.2	33.3	61.4	60.2	4.3	4.3		2.6	2.7		9.9	9.0	
				Bottom	21	23.2	23.2	8.2	8.2	33.5	33.6	53.5	52.5	3.8	3.8		3.2	3.3		6.6	6.0	
26-Jul-19	Sunny	Moderate	19:15	Surface	1	28.2	28.3	8.7	8.7	27.0	27.0	169.0	168.4	11.3	11.3	6.2	1.9	1.9	2.4	4.4	4.0	5.7
				Middle	9.5	23.2	23.2	8.4	8.4	33.6	33.6	53.8	53.2	3.8	3.8		2.2	2.2		7.7	7.0	
				Bottom	18	23.0	23.0	8.3	8.3	33.8	33.8	49.7	49.2	3.5	3.5		2.9	3.0		6.6	6.0	
29-Jul-19	Cloudy	Calm	10:00	Surface	1	26.4	26.4	8.4	8.4	29.3	29.3	80.1	80.3	5.5	5.5	4.2	2.0	2.0	2.4	8.8	8.0	7.0
				Middle	11	24.3	24.3	8.4	8.4	32.0	32.1	53.1	52.1	3.7	3.7		2.5	2.6		6.6	6.0	
				Bottom	21	24.5	24.5	8.3	8.3	31.9	31.9	48.7	48.6	3.4	3.4		2.5	2.5		7.7	7.0	

Remarks: *DA: Depth-Averaged
 **Calm: Small or no wave; Moderate: Between calm and rough; Rough : White capped or rougher.
 The reporting limit for laboratory analysis of suspended solids is 2.5 mg/L. For the results below the reporting limit, the SS level will be taken as 2.5 mg/L.

Water Quality Monitoring Results at C2 - Mid-Flood Tide

Date	Weather Condition	Sea Condition**	Sampling Time	Depth (m)		Temperature (°C)		pH		Salinity ppt		DO Saturation (%)		Dissolved Oxygen (mg/L)		Turbidity(NTU)			Suspended Solids (mg/L)			
						Value	Average	Value	Average	Value	Average	Value	Average	Value	Average	Value	Average	Value	Average	Value	Average	DA*
2-Jul-19	Cloudy	Moderate	17:32	Surface	1	27.3	27.4	8.4	8.4	27.8	27.7	116.9	117.6	7.9	8.0	6.6	1.5	1.6	2.2	2.5	2.5	4.7
				Middle	11	27.2	27.1	8.4	8.4	28.0	28.2	96.8	93.2	6.5	6.3		1.8	1.9		7.8	7.5	
				Bottom	21	26.3	26.3	8.3	8.3	29.4	29.5	78.8	78.5	5.4	5.4		3.0	3.1		4.4	4.0	
4-Jul-19	Sunny	Moderate	06:10	Surface	1	26.8	26.8	7.7	7.8	27.4	27.4	66.2	66.1	4.5	4.5	4.4	2.3	2.3	2.5	6.6	6.0	6.0
				Middle	11	26.7	26.7	7.9	7.9	27.5	27.6	64.3	64.1	4.4	4.4		2.0	2.0		5.5	5.0	
				Bottom	21	26.5	26.5	8.0	8.0	28.1	28.2	61.4	61.2	4.2	4.2		3.2	3.3		7.7	7.0	
6-Jul-19	Cloudy	Moderate	07:43	Surface	1	27.3	27.3	7.5	7.8	25.9	25.9	66.0	65.0	4.5	4.5	3.6	1.5	1.6	1.9	4.4	4.0	4.7
				Middle	9	24.8	25.0	8.0	8.1	32.6	32.3	45.7	46.7	3.2	3.3		2.0	2.0		5.5	5.0	
				Bottom	17	24.7	24.8	8.0	8.1	32.7	32.6	44.6	44.8	3.1	3.1		2.1	2.1		5.5	5.0	
8-Jul-19	Cloudy	Calm	09:42	Surface	1	27.4	27.4	7.7	7.7	25.7	25.7	66.6	66.8	4.6	4.6	3.9	1.2	1.3	1.8	6.6	6.0	4.0
				Middle	11	26.8	26.8	7.9	7.9	27.1	27.1	56.9	56.9	3.9	3.9		1.6	1.6		3.3	3.0	
				Bottom	21	24.7	24.7	8.0	8.0	32.4	32.3	46.1	46.0	3.2	3.2		2.5	2.5		3.3	3.0	
10-Jul-19	Cloudy	Moderate	11:56	Surface	1	27.5	27.5	8.1	8.1	24.6	24.6	77.1	77.2	5.3	5.3	4.3	0.3	0.3	1.6	5.5	5.0	4.7
				Middle	9	24.1	24.1	8.0	8.1	33.0	33.0	55.7	55.4	3.9	3.9		1.6	1.6		5.5	5.0	
				Bottom	17	23.7	23.8	8.1	8.2	33.5	33.5	54.3	54.1	3.8	3.8		2.8	2.8		4.4	4.0	
12-Jul-19	Fine	Calm	16:37	Surface	1	26.9	26.9	7.6	7.6	26.7	26.7	71.2	71.0	4.9	4.9	4.5	1.9	1.9	2.2	3.4	3.5	4.2
				Middle	11	26.2	26.2	7.9	7.9	28.5	28.5	63.3	63.4	4.4	4.4		2.1	2.1		5.3	4.0	
				Bottom	21	25.3	25.2	8.0	8.0	30.3	30.4	59.1	59.0	4.1	4.1		2.6	2.6		5.5	5.0	
15-Jul-19	Fine	Calm	19:19	Surface	1	27.9	27.9	8.3	8.3	22.7	22.7	131.0	131.1	9.1	9.1	7.6	2.0	2.0	2.1	9.9	9.0	7.7
				Middle	11	27.2	27.2	8.4	8.4	24.4	24.4	111.8	111.9	7.7	7.8		2.3	2.3		5.5	5.0	
				Bottom	21	26.4	26.4	8.3	8.3	26.2	26.2	85.8	85.8	6.0	6.0		2.0	2.0		9.9	9.0	
17-Jul-19	Cloudy	Calm	20:44	Surface	1	26.2	26.2	8.3	8.3	28.6	28.6	108.7	110.6	7.5	7.6	6.0	1.5	1.5	1.7	12.12	12.0	9.2
				Middle	11	25.4	25.4	8.3	8.3	29.9	29.9	85.5	85.4	5.9	5.9		1.5	1.5		7.8	7.5	
				Bottom	21	23.9	23.9	8.3	8.3	32.3	32.4	62.5	62.4	4.4	4.4		1.9	2.0		8.8	8.0	
19-Jul-19	Cloudy	Calm	06:05	Surface	1	27.2	27.2	8.4	8.4	30.7	30.7	99.1	99.1	6.6	6.6	6.3	1.8	1.9	2.1	6.6	6.0	6.0
				Middle	11	27.1	27.1	8.4	8.4	30.8	30.8	95.0	95.0	6.4	6.4		2.0	2.0		6.6	6.0	
				Bottom	21	26.9	26.8	8.4	8.4	30.9	30.9	89.9	89.9	6.0	6.0		2.5	2.5		6.6	6.0	
22-Jul-19	Cloudy	Calm	08:30	Surface	1	25.1	25.1	8.1	8.1	31.2	31.2	70.0	70.0	4.8	4.8	4.6	1.5	1.5	1.5	8.8	8.0	6.0
				Middle	11	24.7	24.7	8.2	8.2	31.7	31.7	67.3	67.2	4.7	4.7		1.3	1.3		5.5	5.0	
				Bottom	21	23.8	23.8	8.2	8.2	32.9	32.9	60.9	60.9	4.3	4.3		1.7	1.7		5.5	5.0	
24-Jul-19	Sunny	Calm	10:03	Surface	1	25.9	26.0	7.9	8.0	30.4	30.4	102.2	104.9	7.0	7.2	5.2	1.7	1.8	2.3	10.10	10.0	8.5
				Middle	11	23.7	23.6	8.2	8.2	32.7	32.9	66.5	64.7	4.7	4.6		2.1	2.2		7.7	7.0	
				Bottom	21	23.3	23.3	8.2	8.2	33.4	33.5	56.0	55.2	3.9	3.9		2.7	2.8		8.9	8.5	
26-Jul-19	Sunny	Moderate	12:31	Surface	1	28.5	28.4	8.7	8.7	26.9	27.0	172.5	171.7	11.5	11.5	6.3	1.6	1.6	2.2	7.7	7.0	5.5
				Middle	9	23.2	23.2	8.4	8.4	33.5	33.5	56.1	55.5	4.0	4.0		2.0	2.1		4.4	4.0	
				Bottom	17	23.0	23.0	8.3	8.3	33.8	33.8	49.0	48.9	3.5	3.5		2.7	2.8		6.5	5.5	
29-Jul-19	Cloudy	Calm	18:39	Surface	1	26.3	26.3	8.4	8.4	29.4	29.4	80.4	80.4	5.5	5.5	4.1	1.8	1.8	2.2	8.8	8.0	6.7
				Middle	11	24.3	24.4	8.3	8.3	32.2	32.2	48.8	49.1	3.4	3.4		2.4	2.5		5.5	5.0	
				Bottom	21	24.5	24.5	8.3	8.3	31.9	31.9	48.5	48.5	3.4	3.4		2.2	2.2		7.7	7.0	

Remarks: *DA: Depth-Averaged
 **Calm: Small or no wave; Moderate: Between calm and rough; Rough : White capped or rougher.
 The reporting limit for laboratory analysis of suspended solids is 2.5 mg/L. For the results below the reporting limit, the SS level will be taken as 2.5 mg/L.

Water Quality Monitoring Results at WSD17 - Mid-Ebb Tide

Date	Weather Condition	Sea Condition**	Sampling Time	Depth (m)		Temperature (°C)		pH		Salinity ppt		DO Saturation (%)		Dissolved Oxygen (mg/L)		Turbidity(NTU)			Suspended Solids (mg/L)														
						Value	Average	Value	Average	Value	Average	Value	Average	Value	Average	Value	Average	DA*	Value	Average	DA*												
						Value	Average	Value	Average	Value	Average	Value	Average	Value	Average	Value	Average	Value	Average	Value	Average	Value	Average	Value	Average	Value	Average	Value	Average	Value	Average	Value	Average
2-Jul-19	Rainy	Moderate	12:01	Surface	1	28.1	28.1	8.5	8.5	27.2	27.2	116.8	116.9	7.9	7.9	6.1	1.4	1.4	2.8	13	13.0	7.3											
				Middle	6	27.0	27.2	8.5	8.5	28.4	28.6	89.8	89.1	6.1	6.1		2.3	2.5		6	6.0												
				Bottom	11	25.8	25.8	8.3	8.3	30.9	30.9	63.3	63.0	4.3	4.3		4.4	4.4		3	3.0												
4-Jul-19	Sunny	Moderate	12:18	Surface	1	27.1	27.1	8.2	8.2	27.8	27.8	61.8	61.9	4.2	4.2	3.9	2.3	2.3	3.3	6	6.5	5.7											
				Middle	6	26.5	26.5	8.2	8.2	28.9	29.0	54.7	54.6	3.7	3.7		3.6	3.7		7	6.5												
				Bottom	11	26.2	26.2	8.2	8.2	29.3	29.4	53.4	53.3	3.7	3.7		3.9	3.9		4	4.0												
6-Jul-19	Cloudy	Moderate	15:16	Surface	1	26.7	26.7	8.1	8.1	28.2	28.2	56.5	56.5	3.9	3.9	3.6	2.4	2.4	3.0	6	6.0	5.7											
				Middle	6	26.1	26.1	8.1	8.1	29.5	29.5	53.0	52.6	3.6	3.6		2.8	2.9		7	7.0												
				Bottom	11	25.2	25.3	8.1	8.1	31.6	31.4	46.0	46.2	3.2	3.2		3.7	3.7		4	4.0												
8-Jul-19	Cloudy	Calm	16:49	Surface	1	27.2	27.3	8.0	8.0	25.6	25.7	64.0	63.8	4.4	4.4	3.8	1.6	1.6	2.5	3	3.0	4.0											
				Middle	6	26.8	26.8	8.0	8.0	26.9	26.9	57.0	57.0	3.9	3.9		1.7	1.8		4	4.0												
				Bottom	11	25.5	25.5	8.1	8.1	30.4	30.4	46.2	46.1	3.2	3.2		4.1	3.9		5	5.0												
10-Jul-19	Cloudy	Moderate	19:19	Surface	1	26.9	26.9	8.2	8.2	26.2	26.2	73.1	71.6	5.0	5.0	4.4	2.0	2.0	3.7	4	4.0	3.7											
				Middle	6	26.1	26.1	8.2	8.2	28.1	28.2	64.5	64.0	4.5	4.5		2.5	2.5		4	4.0												
				Bottom	11	24.1	24.0	8.2	8.2	32.8	33.0	52.0	52.5	3.6	3.7		6.6	6.4		3	3.0												
12-Jul-19	Fine	Calm	09:07	Surface	1	26.3	26.3	8.0	8.0	28.7	28.7	68.4	68.3	4.7	4.7	4.2	0.6	0.6	1.1	4	4.0	4.5											
				Middle	6	25.8	25.8	8.1	8.1	29.6	29.5	61.3	61.4	4.2	4.2		0.9	0.9		4	4.5												
				Bottom	11	24.5	24.5	8.1	8.1	31.9	32.0	53.9	53.7	3.8	3.7		1.8	1.9		5	5.0												
15-Jul-19	Fine	Calm	11:16	Surface	1	27.2	27.2	8.4	8.4	24.9	24.9	118.4	118.2	8.2	8.2	6.7	1.3	1.4	1.9	6	6.0	5.8											
				Middle	6	26.4	26.4	8.4	8.4	26.8	26.8	97.3	97.2	6.7	6.7		1.5	1.5		7	6.5												
				Bottom	11	24.7	24.7	8.3	8.3	30.3	30.4	73.1	72.8	5.1	5.1		2.8	2.9		5	5.0												
17-Jul-19	Cloudy	Calm	12:26	Surface	1	25.4	25.4	8.4	8.4	30.4	30.4	95.8	95.8	6.6	6.6	5.5	2.5	2.6	3.3	9	9.0	6.3											
				Middle	6	24.6	24.6	8.4	8.4	31.4	31.4	78.9	78.8	5.5	5.5		2.8	2.9		6	6.0												
				Bottom	11	23.8	23.8	8.3	8.3	32.5	32.5	63.6	63.3	4.5	4.5		4.2	4.3		4	4.0												
19-Jul-19	Cloudy	Calm	14:58	Surface	1	26.8	26.8	8.3	8.3	30.7	30.7	88.4	88.3	6.0	6.0	5.9	2.0	2.0	2.4	6	6.0	5.5											
				Middle	6	26.8	26.8	8.3	8.3	30.7	30.7	87.1	87.1	5.9	5.9		2.5	2.6		5	5.0												
				Bottom	11	26.8	26.8	8.4	8.4	30.7	30.7	86.8	86.9	5.9	5.9		2.7	2.5		6	5.5												
22-Jul-19	Cloudy	Calm	15:51	Surface	1	25.0	25.0	8.2	8.2	31.3	31.3	69.9	69.9	4.8	4.8	4.8	0.8	0.8	0.6	7	7.0	5.0											
				Middle	6	25.0	25.0	8.2	8.2	31.3	31.3	69.7	69.8	4.8	4.8		0.5	0.5		4	4.0												
				Bottom	11	25.0	25.0	8.2	8.2	31.4	31.4	69.6	69.6	4.8	4.8		0.5	0.5		4	4.0												
24-Jul-19	Sunny	Calm	17:19	Surface	1	25.6	25.7	8.3	8.3	30.7	30.7	93.0	93.4	6.4	6.4	5.8	2.1	2.1	2.4	4	4.0	5.3											
				Middle	6	25.4	25.4	8.3	8.3	31.1	31.1	88.3	87.4	6.1	6.1		2.0	2.1		6	6.0												
				Bottom	11	24.7	24.7	8.3	8.3	31.9	31.9	73.1	71.0	5.1	4.9		3.1	2.9		6	6.0												
26-Jul-19	Sunny	Moderate	19:01	Surface	1	28.1	28.1	8.7	8.7	27.0	27.0	155.3	156.3	10.5	10.5	6.4	2.8	2.8	3.8	4	4.0	5.5											
				Middle	6	24.6	24.6	8.4	8.4	31.8	31.9	70.3	69.3	4.9	4.9		2.8	2.9		7	7.0												
				Bottom	11	23.1	23.1	8.3	8.3	33.6	33.7	52.8	52.0	3.7	3.7		5.5	5.8		5	5.5												
29-Jul-19	Cloudy	Calm	10:16	Surface	1	25.7	25.7	8.4	8.4	30.2	30.2	83.1	81.7	5.7	5.7	3.9	2.6	2.6	4.7	5	5.0	6.0											
				Middle	6	23.4	23.4	8.3	8.3	33.4	33.4	45.8	44.1	3.2	3.2		4.8	4.9		6	6.0												
				Bottom	11	23.2	23.2	8.3	8.3	33.6	33.6	41.7	41.7	2.9	2.9		6.8	6.6		7	7.0												

Remarks: *DA: Depth-Averaged
 **Calm: Small or no wave; Moderate: Between calm and rough; Rough : White capped or rougher.

Water Quality Monitoring Results at WSD17 - Mid-Flood Tide

Date	Weather Condition	Sea Condition**	Sampling Time	Depth (m)		Temperature (°C)		pH		Salinity ppt		DO Saturation (%)		Dissolved Oxygen (mg/L)		Turbidity(NTU)			Suspended Solids (mg/L)														
						Value	Average	Value	Average	Value	Average	Value	Average	Value	Average	Value	Average	DA*	Value	Average	DA*												
						Value	Average	Value	Average	Value	Average	Value	Average	Value	Average	Value	Average	Value	Average	Value	Average	Value	Average	Value	Average	Value	Average	Value	Average	Value	Average	Value	Average
2-Jul-19	Cloudy	Moderate	17:42	Surface	1	27.8	27.8	8.5	8.5	27.2	27.2	27.2	113.3	113.9	7.6	7.7	6.0	1.6	1.6	2.9	11	11.0	12.8										
				Middle	6	26.2	26.2	8.4	8.4	29.3	29.4	82.4	81.8	5.6	5.6	3.1		3.2	12		12.0												
				Bottom	11	26.0	26.0	8.3	8.3	29.9	30.1	30.0	70.5	70.0	4.8	4.8		3.9	4.0		15	15.5											
4-Jul-19	Sunny	Moderate	06:22	Surface	1	26.8	26.8	8.2	8.2	27.8	27.8	27.8	65.6	65.5	4.5	4.5	4.0	2.0	2.0	2.8	4	4.0	5.0										
				Middle	6	26.0	26.0	8.2	8.2	29.2	29.2	29.2	55.3	55.2	3.8	3.8		3.0	3.1		5	5.0											
				Bottom	11	26.0	26.0	8.2	8.2	29.3	29.4	29.4	53.8	53.4	3.7	3.7		3.3	3.4		6	6.0											
6-Jul-19	Cloudy	Moderate	07:58	Surface	1	27.4	27.4	8.1	8.1	25.7	25.7	25.7	64.2	64.1	4.4	4.4	3.6	1.8	1.8	3.8	4	4.0	4.7										
				Middle	6	25.3	25.4	8.1	8.1	31.4	30.8	31.1	46.9	47.8	3.2	3.3		4.5	4.6		6	6.0											
				Bottom	11	24.6	24.6	8.1	8.1	32.9	33.0	33.0	43.0	42.8	3.0	3.0		5.0	5.1		4	4.0											
8-Jul-19	Cloudy	Calm	09:54	Surface	1	27.3	27.3	8.0	8.0	25.6	25.6	25.6	64.6	64.3	4.4	4.4	3.8	1.5	1.5	2.3	5	5.0	3.7										
				Middle	6	26.8	26.8	8.0	8.0	27.0	27.0	27.0	57.2	57.1	3.9	3.9		1.7	1.7		3	3.0											
				Bottom	11	25.5	25.5	8.1	8.1	30.3	30.3	30.3	46.2	46.2	3.2	3.2		3.6	3.7		3	3.0											
10-Jul-19	Cloudy	Moderate	12:11	Surface	1	27.5	27.6	8.1	8.2	24.4	24.4	24.4	79.0	76.5	5.4	5.4	4.3	0.4	0.4	3.8	5	5.0	5.7										
				Middle	6	24.8	24.8	8.1	8.1	31.4	31.4	31.4	53.4	53.6	3.7	3.7		3.9	3.8		9	9.0											
				Bottom	11	23.9	23.9	8.2	8.2	33.3	33.3	33.3	52.8	52.2	3.7	3.7		7.2	7.4		3	3.0											
12-Jul-19	Fine	Calm	16:26	Surface	1	26.3	26.3	8.0	8.0	28.8	28.8	28.8	67.8	67.5	4.7	4.7	4.2	0.5	0.5	1.0	5	5.0	5.5										
				Middle	6	25.9	25.9	8.1	8.1	29.3	29.3	29.3	61.5	61.6	4.2	4.3		0.7	0.7		5	5.0											
				Bottom	11	24.5	24.5	8.1	8.1	32.0	31.9	32.0	53.5	53.4	3.7	3.7		1.8	1.8		6	6.5											
15-Jul-19	Fine	Calm	19:09	Surface	1	27.2	27.2	8.4	8.4	25.0	25.0	25.0	117.5	117.3	8.1	8.1	6.6	1.2	1.3	1.8	6	6.0	6.0										
				Middle	6	26.3	26.3	8.4	8.4	26.8	26.8	26.8	96.8	96.6	6.7	6.7		1.4	1.4		6	6.0											
				Bottom	11	24.7	24.7	8.3	8.3	30.5	30.5	30.5	72.4	72.2	5.1	5.1		2.7	2.7		6	6.0											
17-Jul-19	Cloudy	Calm	20:32	Surface	1	25.4	25.4	8.4	8.4	30.4	30.4	30.4	95.9	96.0	6.6	6.6	5.5	2.3	2.4	3.1	6	6.0	6.0										
				Middle	6	24.6	24.6	8.4	8.4	31.5	31.5	31.5	78.4	78.2	5.5	5.5		2.7	2.7		6	6.0											
				Bottom	11	23.8	23.8	8.3	8.3	32.6	32.6	32.6	63.0	62.8	4.4	4.4		4.1	4.1		6	6.0											
19-Jul-19	Cloudy	Calm	06:18	Surface	1	26.8	26.8	8.3	8.3	30.7	30.7	30.7	88.6	88.5	6.0	6.0	5.9	1.4	1.4	1.9	6	6.0	6.7										
				Middle	6	26.8	26.8	8.3	8.3	30.7	30.7	30.7	87.2	87.2	5.9	5.9		2.1	2.2		7	7.0											
				Bottom	11	26.8	26.8	8.3	8.3	30.7	30.7	30.7	86.8	86.8	5.8	5.8		2.2	2.2		7	7.0											
22-Jul-19	Cloudy	Calm	08:42	Surface	1	25.0	25.0	8.2	8.2	31.3	31.3	31.3	70.0	70.0	4.9	4.9	4.8	0.8	0.7	0.6	4	4.0	6.2										
				Middle	6	25.0	25.0	8.2	8.2	31.3	31.3	31.3	69.7	69.7	4.8	4.8		0.5	0.5		6	6.5											
				Bottom	11	25.0	25.0	8.2	8.2	31.4	31.4	31.4	69.6	69.6	4.8	4.8		0.4	0.4		8	8.0											
24-Jul-19	Sunny	Calm	10:16	Surface	1	25.7	25.7	8.3	8.3	30.7	30.7	30.7	94.9	94.4	6.5	6.5	6.0	1.8	1.9	2.1	7	7.5	7.5										
				Middle	6	25.5	25.5	8.3	8.3	31.0	31.0	31.0	90.4	89.3	6.2	6.2		1.9	1.9		9	9.0											
				Bottom	11	25.2	25.1	8.3	8.3	31.3	31.6	31.5	77.4	74.8	5.3	5.3		2.3	2.6		6	6.0											
26-Jul-19	Sunny	Moderate	14:47	Surface	1	28.7	28.7	8.9	8.9	26.6	26.7	26.7	171.4	170.9	11.4	11.4	6.6	2.1	2.1	3.4	7	7.0	7.0										
				Middle	6	24.7	24.7	8.4	8.4	31.7	31.9	31.8	68.7	68.1	4.8	4.8		2.8	2.9		8	8.0											
				Bottom	11	23.1	23.1	8.3	8.3	33.6	33.7	33.7	51.9	50.7	3.7	3.7		5.0	5.1		6	6.0											
29-Jul-19	Cloudy	Calm	18:30	Surface	1	25.7	25.7	8.4	8.4	30.2	30.2	30.2	81.0	80.6	5.6	5.6	3.8	2.5	2.5	4.3	6	6.5	5.2										
				Middle	6	23.4	23.4	8.3	8.3	33.4	33.4	33.4	42.9	42.2	3.0	3.0		4.7	4.7		4	4.0											
				Bottom	11	23.2	23.2	8.2	8.2	33.6	33.6	33.6	41.7	41.7	2.9	2.9		5.5	6.0		5	5.0											

Remarks: *DA: Depth-Averaged
 **Calm: Small or no wave; Moderate: Between calm and rough; Rough : White capped or rougher.

Water Quality Monitoring Results at WSD9 - Mid-Ebb Tide

Date	Weather Condition	Sea Condition**	Sampling Time	Depth (m)		Temperature (°C)		pH		Salinity ppt		DO Saturation (%)		Dissolved Oxygen (mg/L)		Turbidity(NTU)			Suspended Solids (mg/L)														
						Value	Average	Value	Average	Value	Average	Value	Average	Value	Average	Value	Average	DA*	Value	Average	DA*												
						Value	Average	Value	Average	Value	Average	Value	Average	Value	Average	Value	Average	Value	Average	Value	Average	Value	Average	Value	Average	Value	Average	Value	Average	Value	Average	Value	Average
2-Jul-19	Rainy	Moderate	12:16	Surface	1	28.7	28.7	8.6	8.6	26.6	26.6	129.4	129.3	8.6	8.6	7.4	1.0	1.0	1.4	7	7	6.0											
				Middle	4.5	28.4	28.4	8.6	8.6	27.0	27.0	119.9	118.5	8.0	8.0		1.1	1.2		6	6												
				Bottom	8	26.4	26.4	8.4	8.4	29.2	29.4	80.7	78.4	5.5	5.5		1.9	2.1		5	5												
4-Jul-19	Sunny	Moderate	13:45	Surface	1	27.3	27.3	8.3	8.3	27.1	27.1	68.5	69.1	4.7	4.8	4.7	1.2	1.2	1.3	7	7	5.7											
				Middle	4.5	27.2	27.3	8.3	8.3	27.2	27.2	69.8	69.5	4.8	4.8		1.3	1.3		4	4												
				Bottom	8	27.2	27.2	8.3	8.3	27.3	27.3	67.5	67.3	4.6	4.6		1.3	1.3		6	6												
6-Jul-19	Cloudy	Moderate	15:00	Surface	1	27.6	27.6	8.1	8.1	26.2	26.3	63.0	62.5	4.3	4.3	4.2	1.5	1.5	1.4	4	4	6.0											
				Middle	4	27.5	27.5	8.1	8.1	26.8	26.8	61.9	61.7	4.2	4.2		1.3	1.3		7	7												
				Bottom	7	27.3	27.3	8.1	8.1	27.0	27.2	60.7	59.3	4.1	4.1		1.3	1.4		7	7												
8-Jul-19	Cloudy	Calm	16:33	Surface	1	27.0	27.0	8.1	8.1	26.5	26.6	59.6	59.3	4.1	4.1	3.6	2.0	2.0	2.2	3	4	3.0											
				Middle	4.5	26.0	26.0	8.1	8.1	29.2	29.3	50.2	49.8	3.5	3.5		2.3	2.2		3	3												
				Bottom	8	25.9	25.9	8.1	8.1	29.3	29.3	48.4	48.3	3.3	3.3		2.2	2.3		<2.5	<2.5												
10-Jul-19	Cloudy	Moderate	19:01	Surface	1	27.4	27.4	8.1	8.2	25.1	25.1	76.5	74.3	5.3	5.2	4.6	0.4	0.5	1.0	4	4	3.7											
				Middle	4	27.1	27.1	8.1	8.2	25.9	26.0	71.0	69.8	4.9	4.9		0.6	0.6		4	4												
				Bottom	7	25.1	25.1	8.2	8.1	30.8	30.8	52.7	53.0	3.7	3.7		1.9	1.9		3	3												
12-Jul-19	Fine	Calm	09:23	Surface	1	27.2	27.2	8.1	8.1	27.3	27.3	76.0	75.7	5.2	5.2	4.9	2.1	2.2	2.1	6	6	5.7											
				Middle	4.5	26.7	26.7	8.1	8.1	27.6	27.6	71.8	71.6	4.9	4.9		2.1	2.1		7	7												
				Bottom	8	26.4	26.4	8.1	8.1	28.0	28.1	67.1	66.8	4.6	4.6		1.9	2.0		4	4												
15-Jul-19	Fine	Calm	11:32	Surface	1	28.3	28.3	8.6	8.6	23.6	23.6	157.9	157.9	10.8	10.8	8.7	2.2	2.2	1.6	10	10	6.7											
				Middle	4.5	27.6	27.6	8.5	8.5	24.1	24.1	127.0	126.6	8.8	8.7		1.4	1.4		5	5												
				Bottom	8	26.5	26.5	8.4	8.4	26.4	26.4	92.0	91.9	6.4	6.4		1.3	1.3		5	5												
17-Jul-19	Cloudy	Calm	12:43	Surface	1	27.0	27.0	8.6	8.6	28.6	28.6	143.2	143.9	9.7	9.8	8.7	3.0	3.1	3.2	13	13	8.3											
				Middle	4.5	26.4	26.4	8.6	8.6	29.0	29.0	133.3	133.3	9.1	9.1		3.3	3.3		6	6												
				Bottom	8	25.6	25.6	8.5	8.5	29.8	29.8	106.6	102.6	7.4	7.3		3.2	3.1		6	6												
19-Jul-19	Cloudy	Calm	14:42	Surface	1	27.1	27.1	8.4	8.4	30.6	30.6	92.3	92.3	6.2	6.2	6.0	1.4	1.4	1.9	9	9	6.7											
				Middle	4.5	27.0	27.0	8.4	8.4	30.7	30.7	89.4	89.4	6.0	6.0		1.8	1.9		4	4												
				Bottom	8	27.0	27.0	8.4	8.4	30.8	30.8	88.4	88.4	5.9	5.9		2.3	2.2		7	7												
22-Jul-19	Cloudy	Calm	15:37	Surface	1	24.9	24.9	8.1	8.1	31.6	31.6	65.5	65.3	4.5	4.5	4.5	0.9	0.9	1.4	10	10	6.3											
				Middle	4.5	25.3	25.3	8.2	8.2	31.2	31.2	65.0	64.5	4.5	4.5		1.2	1.2		3	3												
				Bottom	8	25.3	25.3	8.2	8.2	31.2	31.2	63.5	63.3	4.4	4.4		2.1	2.1		6	6												
24-Jul-19	Sunny	Calm	17:02	Surface	1	25.6	25.7	8.3	8.3	31.0	31.0	95.9	96.5	6.6	6.6	5.6	3.2	3.1	3.3	13	13	8.7											
				Middle	4.5	25.1	25.1	8.2	8.2	31.5	31.5	75.7	75.0	5.2	5.2		3.6	3.6		6	6												
				Bottom	8	24.8	24.8	8.2	8.2	31.8	31.8	70.6	70.1	4.9	4.9		3.2	3.0		7	7												
26-Jul-19	Sunny	Moderate	18:45	Surface	1	28.0	28.0	8.7	8.7	27.4	27.4	146.6	146.6	9.9	9.9	7.2	2.9	2.9	2.3	8	7	4.5											
				Middle	4	26.2	26.2	8.5	8.5	29.6	29.6	100.2	100.4	6.9	6.9		1.9	1.9		3	3												
				Bottom	7	25.2	25.2	8.4	8.4	31.0	31.0	68.0	67.7	4.7	4.7		1.9	2.0		3	3												
29-Jul-19	Cloudy	Calm	10:35	Surface	1	26.8	26.8	8.5	8.5	28.8	28.8	102.5	102.6	7.0	7.0	5.7	2.3	2.4	2.5	5	5	4.0											
				Middle	4.5	26.6	26.6	8.5	8.5	29.0	29.1	92.3	92.0	6.3	6.3		2.3	2.3		4	4												
				Bottom	8	24.6	24.6	8.4	8.4	31.9	31.9	56.8	55.5	3.9	3.9		2.7	2.7		3	3												

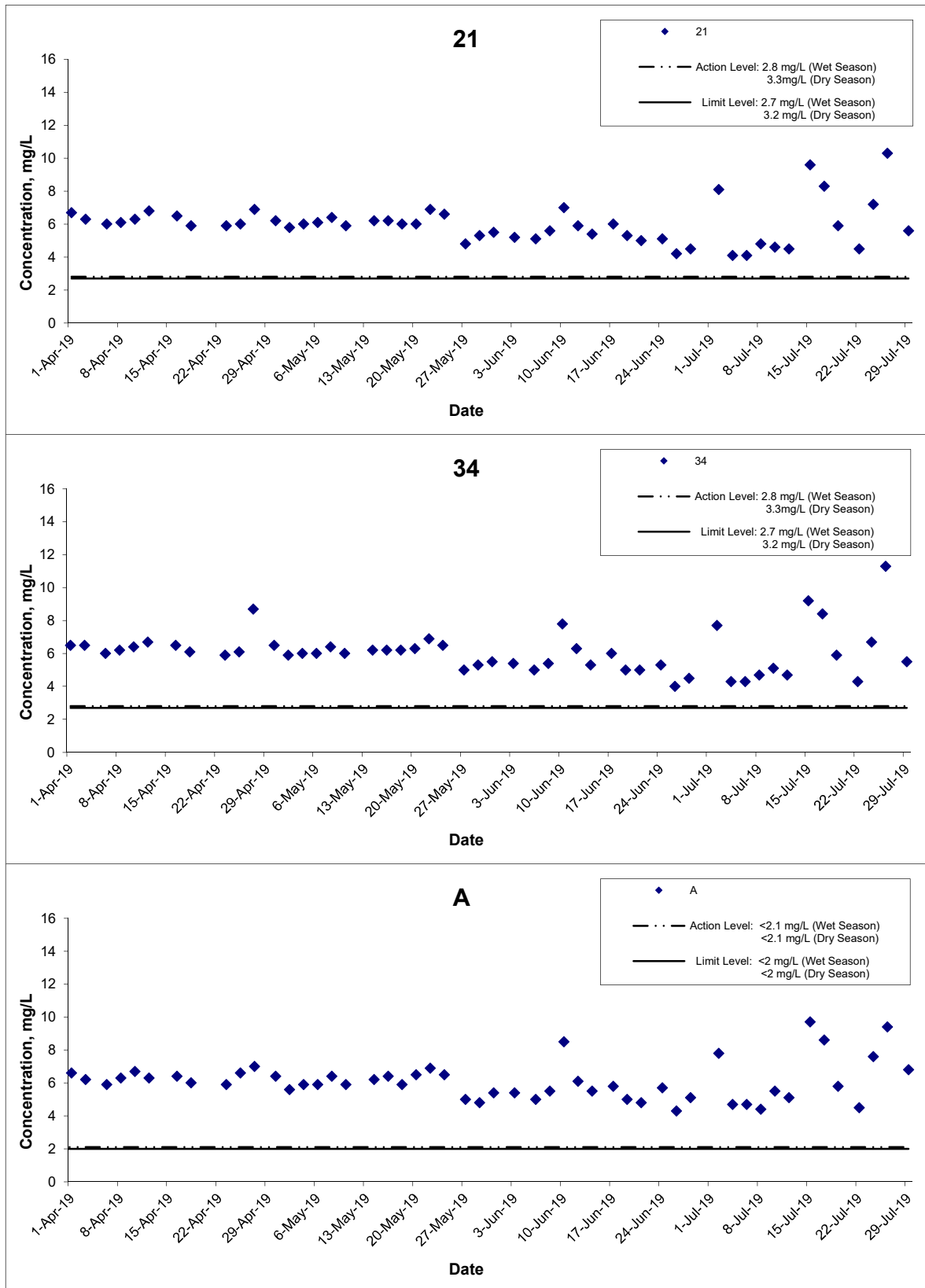
Remarks: *DA: Depth-Averaged
 **Calm: Small or no wave; Moderate: Between calm and rough; Rough : White capped or rougher.
 The reporting limit for laboratory analysis of suspended solids is 2.5 mg/L. For the results below the reporting limit, the SS level will be taken as 2.5 mg/L.

Water Quality Monitoring Results at WSD9 - Mid-Flood Tide

Date	Weather Condition	Sea Condition**	Sampling Time	Depth (m)		Temperature (°C)		pH		Salinity ppt		DO Saturation (%)		Dissolved Oxygen (mg/L)		Turbidity (NTU)			Suspended Solids (mg/L)					
						Value	Average	Value	Average	Value	Average	Value	Average	Value	Average	Value	Average	DA*	Value	Average	DA*			
						Value	Average	Value	Average	Value	Average	Value	Average	Value	Average	Value	Average	Value	Average	Value	Average	Value	Average	Value
2-Jul-19	Cloudy	Moderate	17:57	Surface	1	28.2	28.3	8.6	8.6	26.7	26.6	128.2	128.4	8.6	8.6	7.5	1.2	1.2	1.5	7.7	7.0	6.0		
				Middle	4.5	28.0	27.9	8.6	8.6	27.0	27.2	118.4	117.7	7.9	7.9		1.4	1.5		3.3	3.0			
				Bottom	8	26.2	26.2	8.4	8.4	28.8	29.0	91.7	83.2	6.3	6.0		1.7	1.8		8.8	8.0			
4-Jul-19	Sunny	Moderate	07:49	Surface	1	27.1	27.1	8.2	8.3	27.0	27.0	74.7	74.4	5.1	5.1	4.8	1.0	1.0	1.2	3.3	3.0	3.3		
				Middle	4.5	26.9	26.9	8.3	8.3	27.2	27.2	70.0	69.4	4.8	4.8		1.3	1.3		4.4	4.0			
				Bottom	8	26.9	26.9	8.3	8.3	27.3	27.3	66.9	66.5	4.6	4.6		1.3	1.3		3.3	3.0			
6-Jul-19	Cloudy	Moderate	08:16	Surface	1	27.0	27.0	8.1	8.1	27.3	27.4	58.0	57.8	4.0	4.0	3.8	1.9	1.9	2.6	5.6	5.5	3.8		
				Middle	4	26.4	26.4	8.1	8.1	28.9	28.9	54.3	54.2	3.7	3.7		2.5	2.5		3.3	3.0			
				Bottom	7	26.0	26.1	8.1	8.1	29.9	29.7	51.3	52.1	3.5	3.6		3.2	3.3		3.3	3.0			
8-Jul-19	Cloudy	Calm	10:10	Surface	1	27.0	27.0	8.1	8.1	26.5	26.5	60.4	60.0	4.2	4.2	3.7	1.9	1.9	2.1	<2.5	<2.5	2.7		
				Middle	4.5	26.0	26.0	8.1	8.1	29.2	29.2	50.7	50.5	3.5	3.5		2.1	2.1		<2.5	<2.5			
				Bottom	8	25.9	25.9	8.1	8.1	29.3	29.3	48.5	48.4	3.3	3.3		2.2	2.2		3.3	3.0			
10-Jul-19	Cloudy	Moderate	12:31	Surface	1	27.4	27.5	8.1	8.1	25.0	24.8	73.1	72.3	5.0	5.0	4.2	2.4	2.4	3.8	3.3	3.0	3.7		
				Middle	4	25.7	25.8	8.1	8.1	29.5	29.3	54.8	56.3	3.8	3.9		4.4	4.4		5.5	5.0			
				Bottom	7	25.2	25.3	8.1	8.1	30.5	30.5	52.6	52.7	3.6	3.7		4.7	4.6		3.3	3.0			
12-Jul-19	Fine	Calm	16:10	Surface	1	27.1	27.1	8.1	8.1	27.3	27.3	75.3	75.1	5.1	5.1	4.9	2.0	2.0	1.9	<2.5	2.8	3.5		
				Middle	4.5	26.7	26.7	8.1	8.1	27.6	27.6	71.5	71.4	4.9	4.9		2.0	2.0		4.4	3.3			
				Bottom	8	26.4	26.4	8.1	8.1	28.1	28.1	66.5	66.3	4.6	4.6		1.8	1.8		5.4	4.5			
15-Jul-19	Fine	Calm	18:54	Surface	1	28.2	28.2	8.6	8.6	23.6	23.6	152.9	152.3	10.5	10.5	8.5	2.2	2.3	1.6	6.6	6.0	5.7		
				Middle	4.5	27.6	27.6	8.5	8.5	24.1	24.1	126.1	125.8	8.7	8.7		1.2	1.2		5.5	5.0			
				Bottom	8	26.5	26.5	8.4	8.4	26.3	26.3	91.8	91.5	6.4	6.4		1.2	1.3		6.6	6.0			
17-Jul-19	Cloudy	Calm	20:16	Surface	1	26.9	26.9	8.6	8.6	28.6	28.6	144.3	144.6	9.8	9.8	8.6	2.8	2.8	2.9	7.7	7.0	6.3		
				Middle	4.5	26.3	26.3	8.6	8.6	29.1	29.1	133.4	133.4	9.1	9.1		3.0	3.0		6.6	6.0			
				Bottom	8	25.6	25.6	8.5	8.5	29.8	29.9	99.8	97.8	6.9	6.9		3.0	3.0		6.6	6.0			
19-Jul-19	Cloudy	Calm	06:35	Surface	1	27.1	27.1	8.4	8.4	30.6	30.6	92.5	92.4	6.2	6.2	6.0	1.5	1.5	2.0	3.3	3.0	3.3		
				Middle	4.5	27.0	27.0	8.4	8.4	30.7	30.7	89.6	89.5	6.0	6.0		2.0	2.0		3.3	3.0			
				Bottom	8	27.0	27.0	8.4	8.4	30.8	30.8	88.5	88.5	5.9	5.9		2.3	2.4		4.4	4.0			
22-Jul-19	Cloudy	Calm	08:57	Surface	1	24.9	24.9	8.1	8.1	31.6	31.6	65.8	65.6	4.6	4.6	4.5	0.8	0.8	1.6	7.7	7.0	7.7		
				Middle	4.5	25.3	25.3	8.2	8.2	31.2	31.2	66.4	65.5	4.6	4.6		1.9	1.9		7.7	7.0			
				Bottom	8	25.3	25.3	8.2	8.2	31.2	31.2	64.2	63.8	4.4	4.4		2.0	2.0		9.9	9.0			
24-Jul-19	Sunny	Calm	10:34	Surface	1	25.6	25.6	8.2	8.2	31.0	31.0	95.6	95.6	6.6	6.6	5.6	3.1	3.1	3.2	6.6	6.0	6.2		
				Middle	4.5	25.1	25.1	8.3	8.3	31.4	31.5	76.5	76.1	5.3	5.3		3.3	3.4		6.5	5.5			
				Bottom	8	24.9	24.8	8.2	8.2	31.7	31.7	72.0	71.2	5.0	5.0		3.0	3.0		7.7	7.0			
26-Jul-19	Sunny	Moderate	12:59	Surface	1	27.4	27.4	8.7	8.7	28.1	28.1	128.9	128.8	8.7	8.7	6.2	2.4	2.5	2.2	5.6	5.5	7.7		
				Middle	4	25.5	25.5	8.4	8.4	30.5	30.6	78.0	77.0	5.4	5.4		2.0	2.0		8.8	8.0			
				Bottom	7	25.2	25.2	8.3	8.3	31.1	31.1	66.7	67.0	4.6	4.6		2.1	2.2		10.9	9.5			
29-Jul-19	Cloudy	Calm	18:11	Surface	1	26.8	26.8	8.5	8.5	28.7	28.8	103.0	103.1	7.0	7.0	5.6	2.2	2.2	2.3	7.6	6.5	5.5		
				Middle	4.5	26.6	26.6	8.5	8.5	29.1	29.1	91.5	91.0	6.2	6.2		2.2	2.2		4.4	4.0			
				Bottom	8	24.5	24.5	8.4	8.4	31.9	31.9	53.5	52.4	3.7	3.7		2.5	2.6		6.6	6.0			

Remarks: *DA: Depth-Averaged
 **Calm: Small or no wave; Moderate: Between calm and rough; Rough : White capped or rougher.
 The reporting limit for laboratory analysis of suspended solids is 2.5 mg/L. For the results below the reporting limit, the SS level will be taken as 2.5 mg/L.

Dissolved Oxygen (Surface) at Mid-Ebb Tide



Title
 Shatin to Central Link – Contract 1121
 Advance Works for NSL Cross Harbour Tunnels
 Graphical Presentation of Water Quality Monitoring Results

Scale
 N.T.S

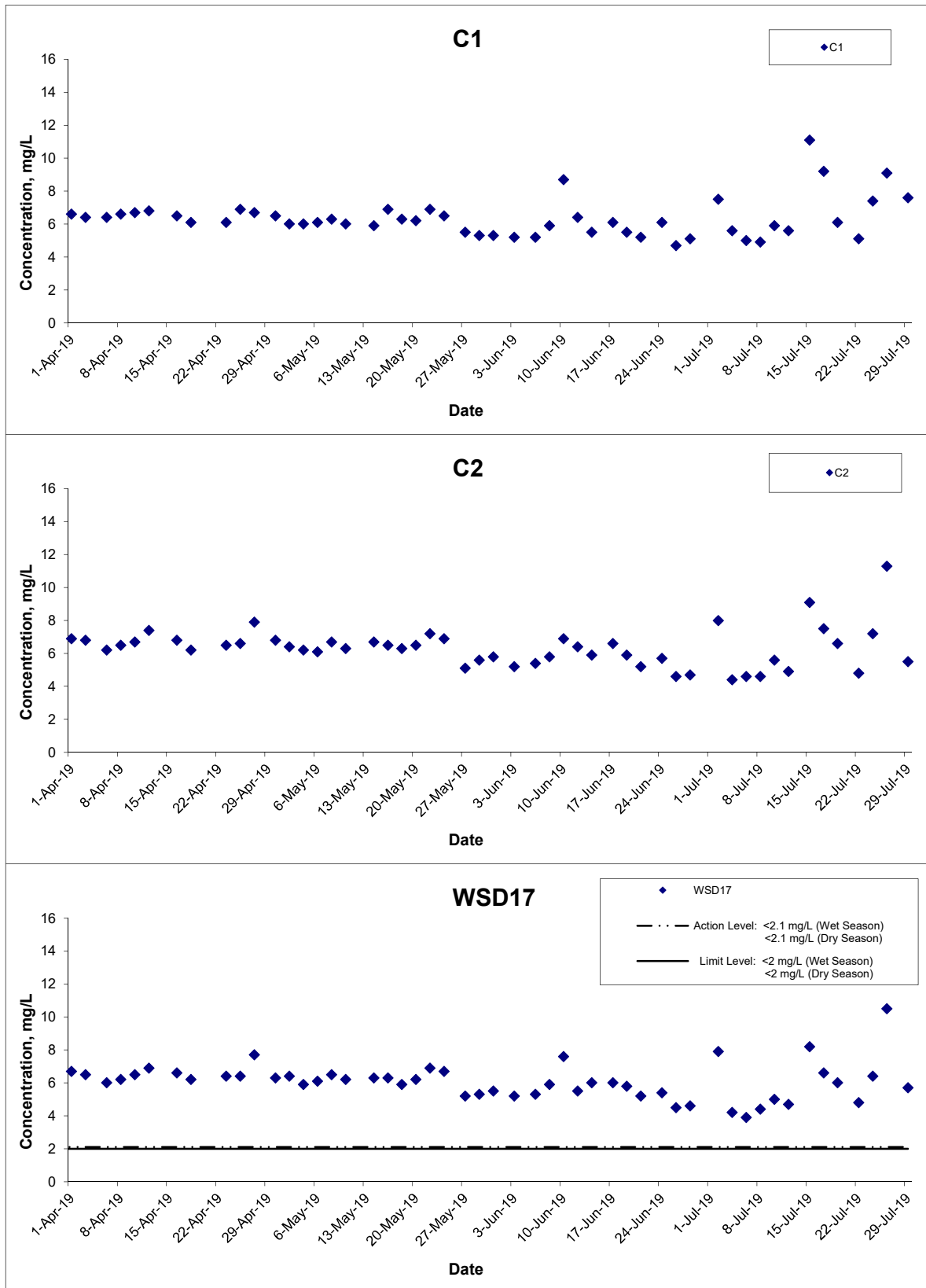
Date
 Jul 19

Project No.
 MA14047

Appendix
 D



Dissolved Oxygen (Surface) at Mid-Ebb Tide



Title
 Shatin to Central Link – Contract 1121
 Advance Works for NSL Cross Harbour Tunnels
 Graphical Presentation of Water Quality Monitoring
 Results

Scale
 N.T.S

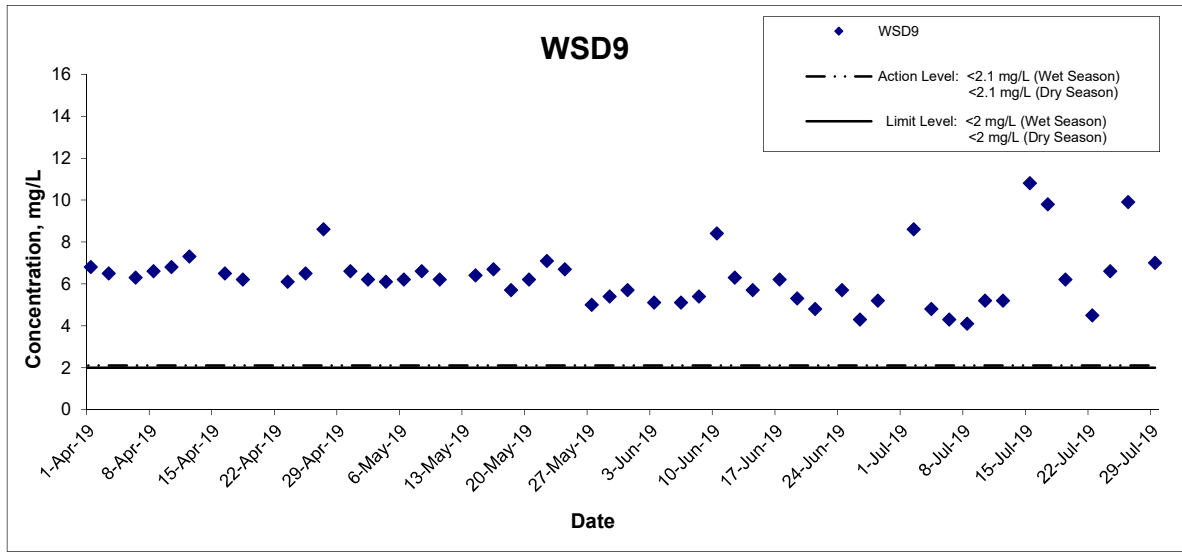
Date
 Jul 19

Project No.
 MA14047

Appendix
 D

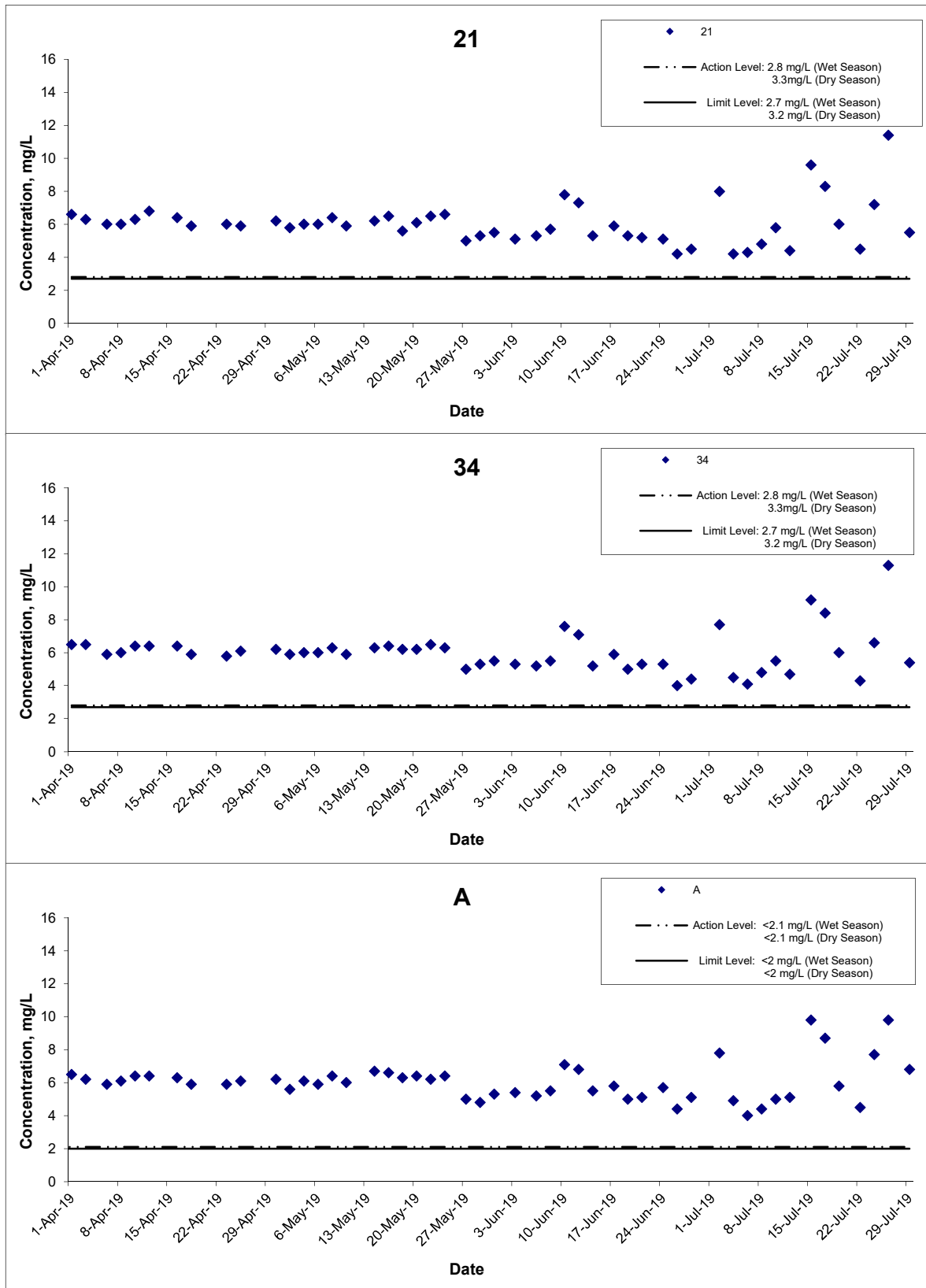


Dissolved Oxygen (Surface) at Mid-Ebb Tide



Title Shatin to Central Link – Contract 1121 Advance Works for NSL Cross Harbour Tunnels Graphical Presentation of Water Quality Monitoring Results	Scale N.T.S	Project No. MA14047	consulting · testing · research
	Date Jul 19	Appendix D	

Dissolved Oxygen (Surface) at Mid-Flood Tide



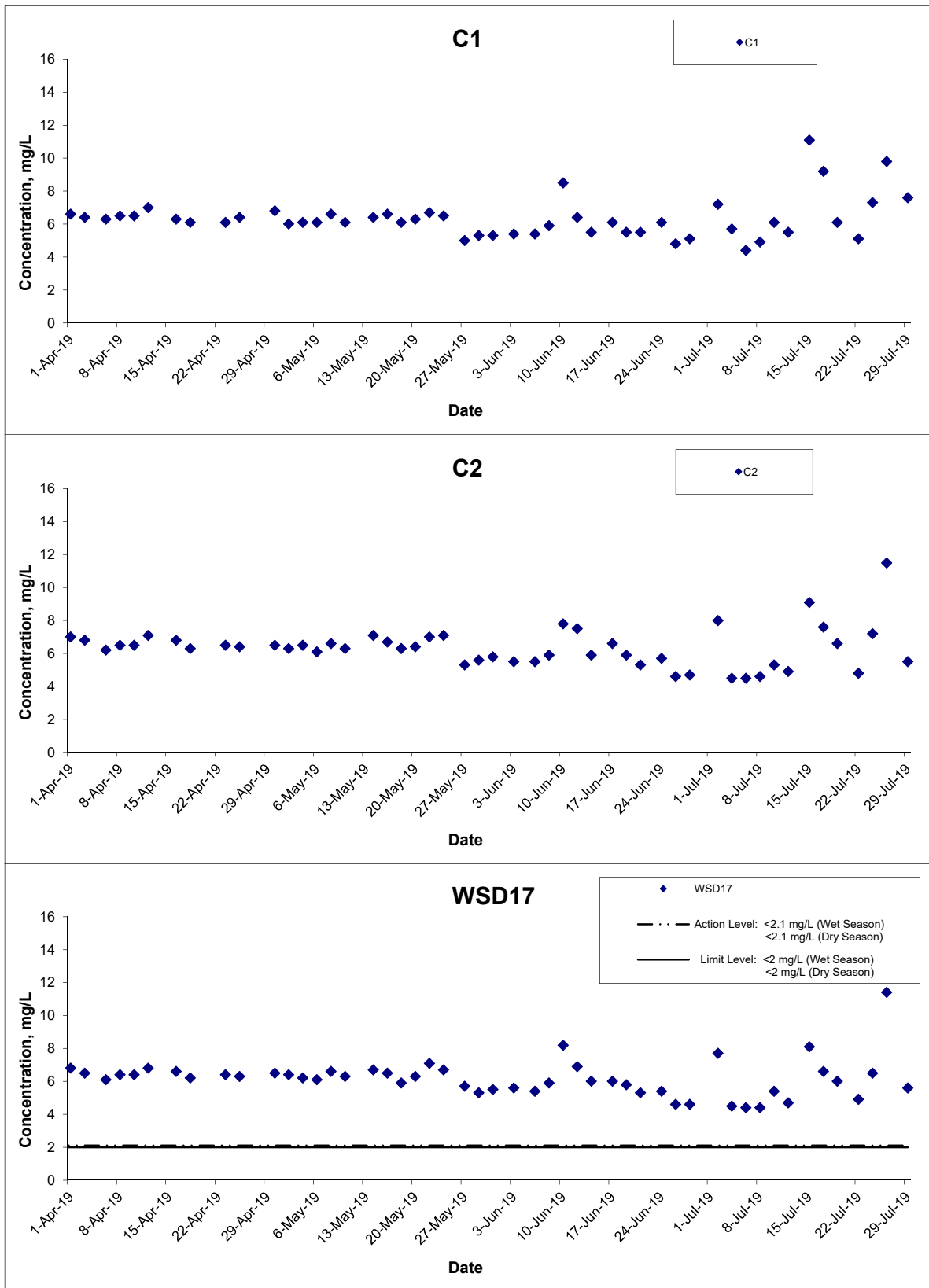
Title
 Shatin to Central Link – Contract 1121
 Advance Works for NSL Cross Harbour Tunnels
 Graphical Presentation of Water Quality Monitoring
 Results

Scale
 N.T.S
Date
 Jul 19

Project No.
 MA14047
Appendix
 D

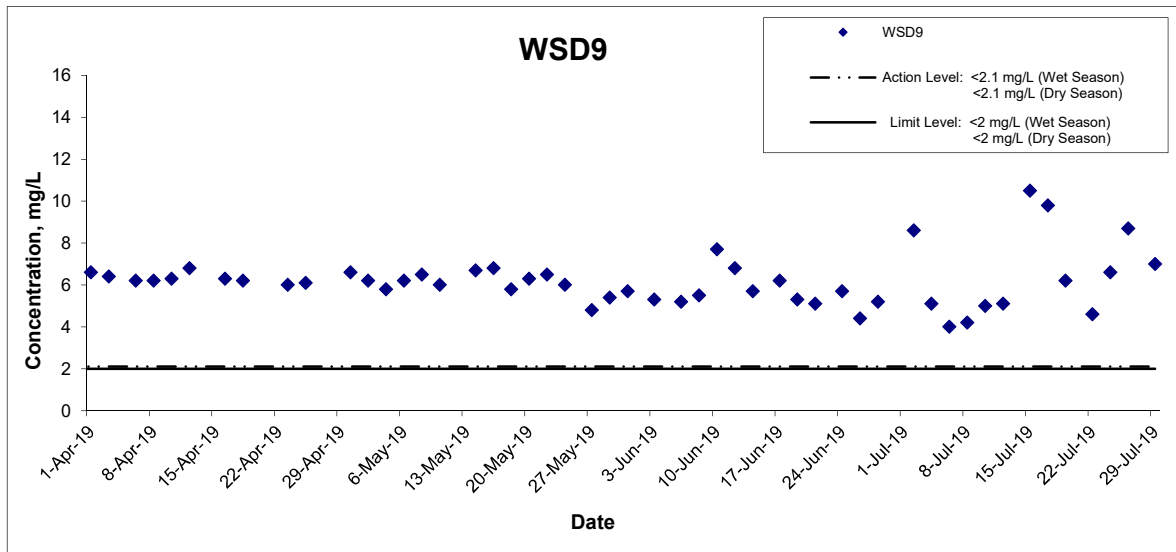



Dissolved Oxygen (Surface) at Mid-Flood Tide



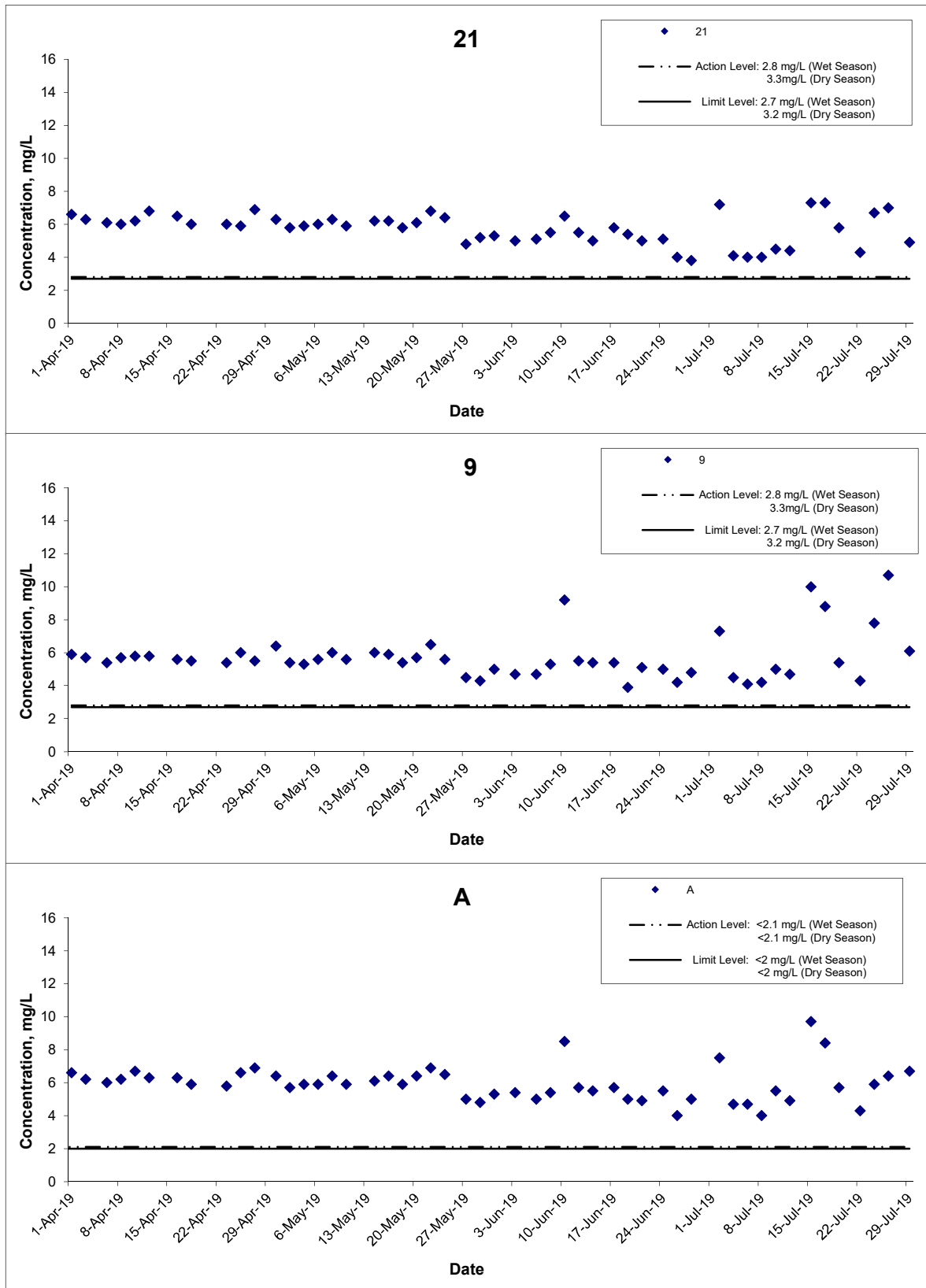
Title Shatin to Central Link – Contract 1121 Advance Works for NSL Cross Harbour Tunnels Graphical Presentation of Water Quality Monitoring Results	Scale N.T.S	Project No. MA14047	
	Date Jul 19	Appendix D	

Dissolved Oxygen (Surface) at Mid-Flood Tide



Title Shatin to Central Link – Contract 1121 Advance Works for NSL Cross Harbour Tunnels Graphical Presentation of Water Quality Monitoring Results	Scale N.T.S	Project No. MA14047	 consulting . testing . research
	Date Jul 19	Appendix D	

Dissolved Oxygen (Middle) at Mid-Ebb Tide



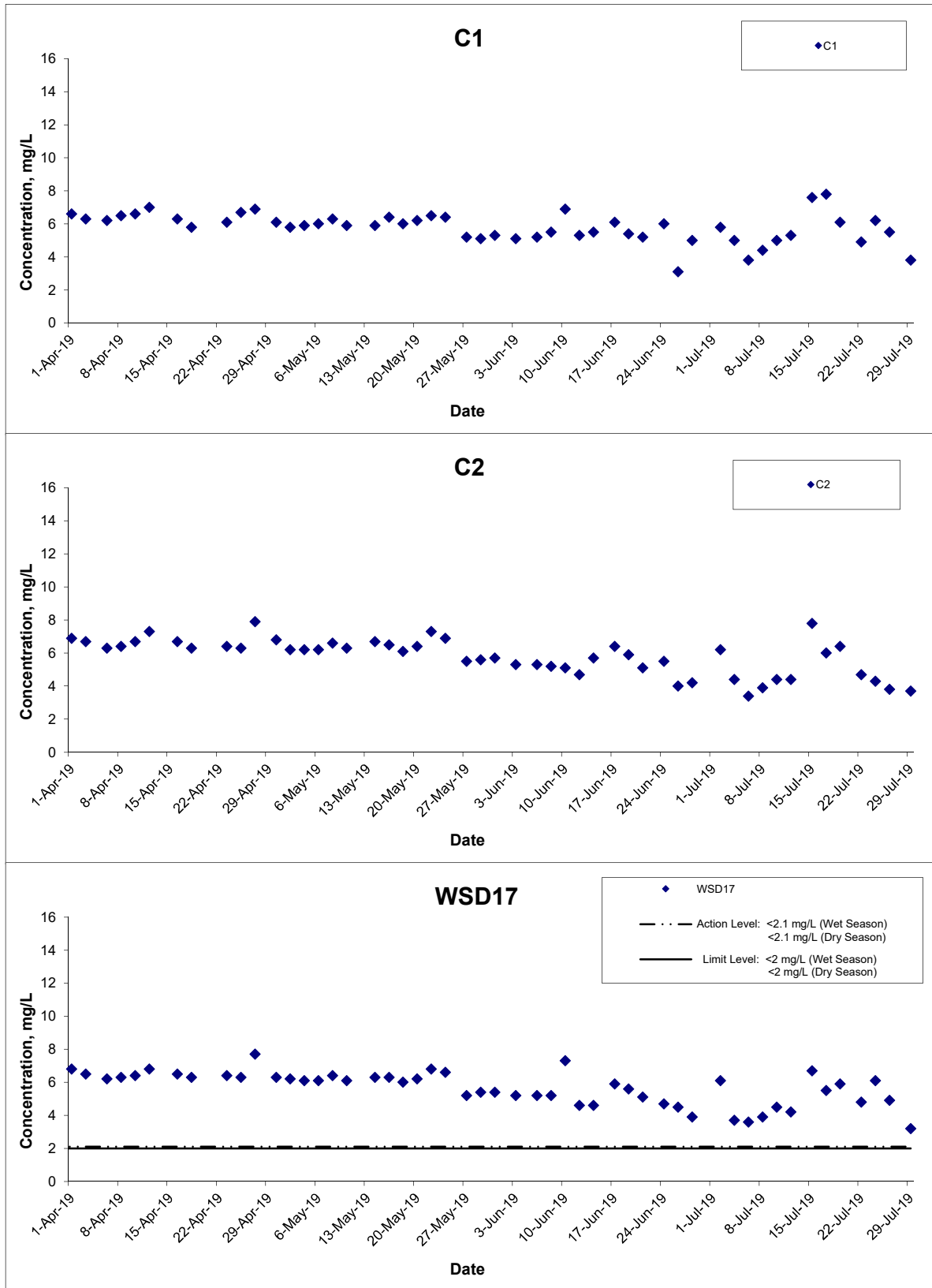
Title
 Shatin to Central Link – Contract 1121
 Advance Works for NSL Cross Harbour Tunnels
 Graphical Presentation of Water Quality Monitoring
 Results

Scale
 N.T.S
Date
 Jul 19

Project No.
 MA14047
Appendix
 D



Dissolved Oxygen (Middle) at Mid-Ebb Tide



Title

Shatin to Central Link – Contract 1121
 Advance Works for NSL Cross Harbour Tunnels
 Graphical Presentation of Water Quality Monitoring
 Results

Scale

N.T.S

Date

Jul 19

Project No.

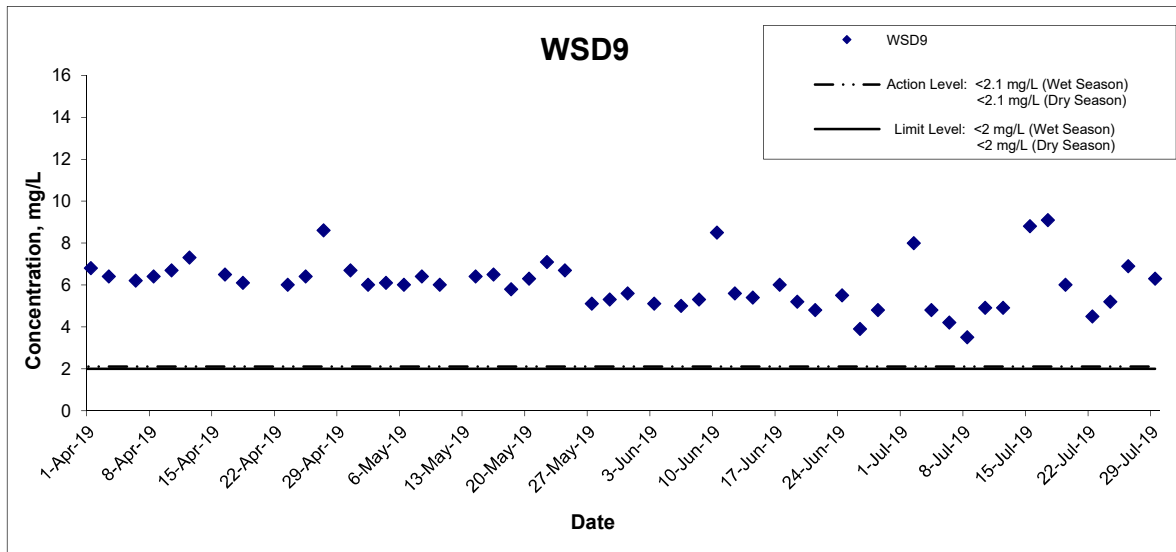
MA14047


Appendix

D

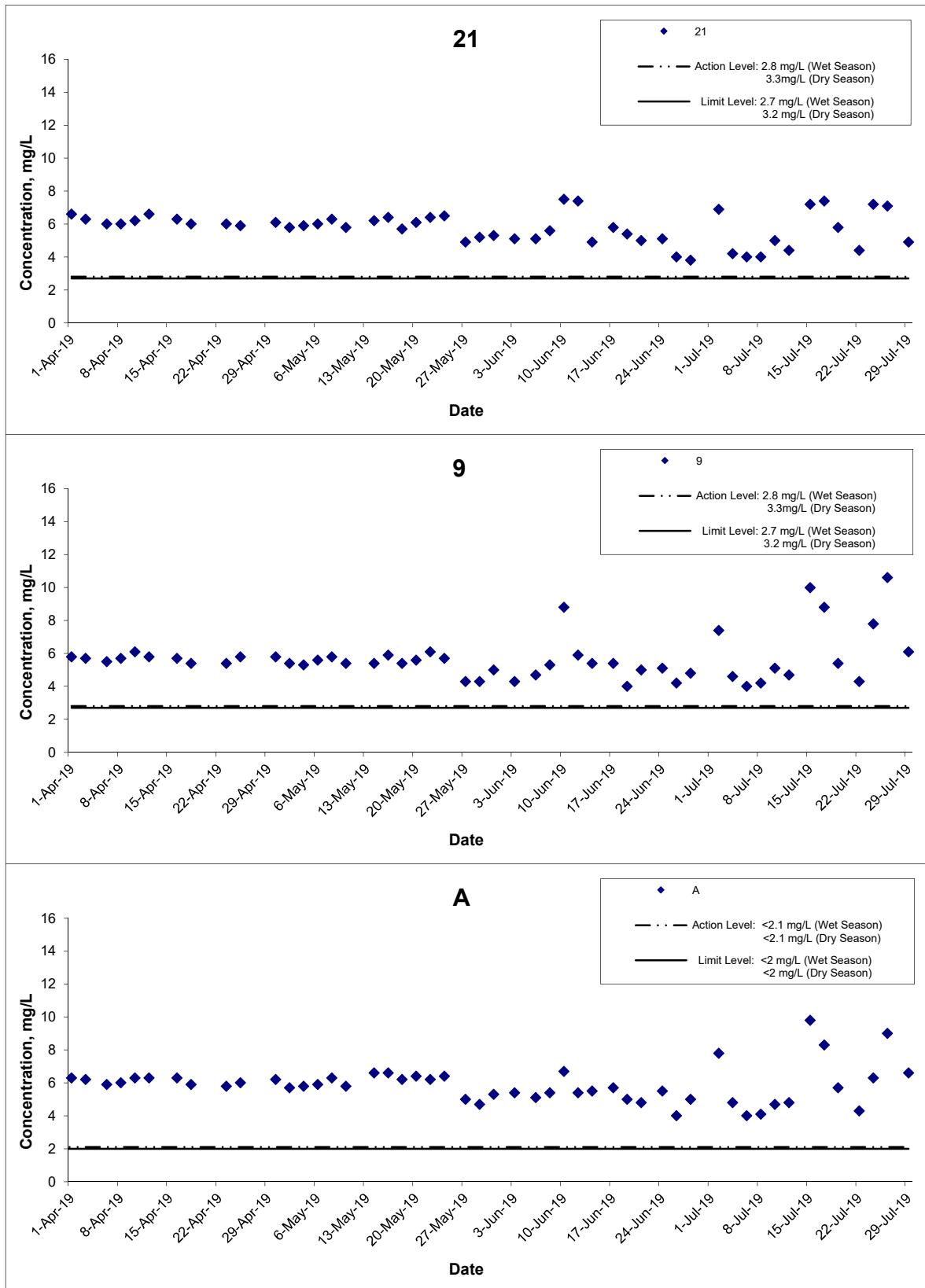


Dissolved Oxygen (Middle) at Mid-Ebb Tide



Title Shatin to Central Link – Contract 1121 Advance Works for NSL Cross Harbour Tunnels Graphical Presentation of Water Quality Monitoring Results	Scale N.T.S	Project No. MA14047	 consulting . testing . research
	Date Jul 19	Appendix D	

Dissolved Oxygen (Middle) at Mid-Flood Tide



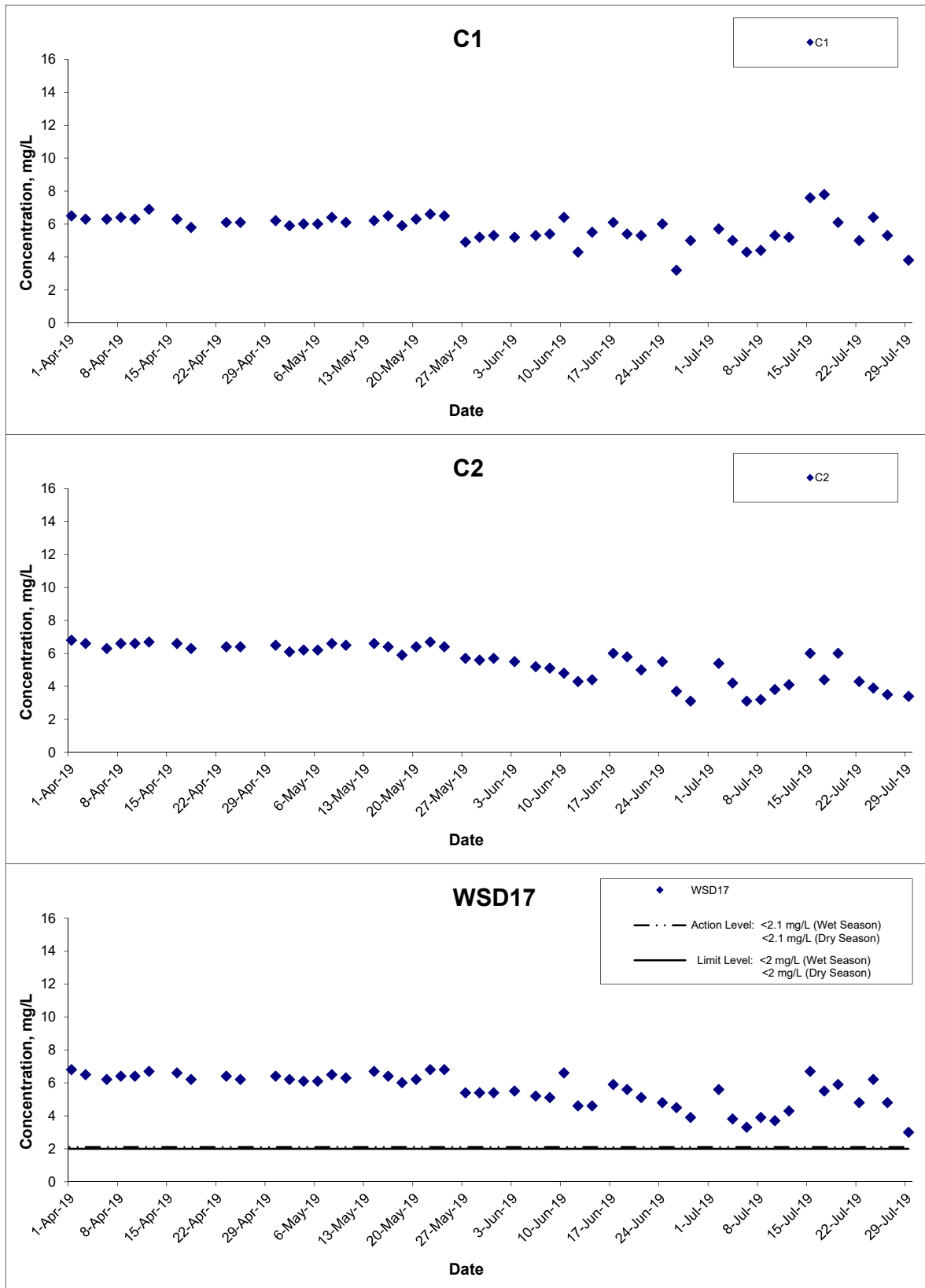
Title
 Shatin to Central Link – Contract 1121
 Advance Works for NSL Cross Harbour Tunnels
 Graphical Presentation of Water Quality Monitoring
 Results

Scale
 N.T.S
Date
 Jul 19

Project No.
 MA14047
Appendix
 D



Dissolved Oxygen (Middle) at Mid-Flood Tide



Title
 Shatin to Central Link – Contract 1121
 Advance Works for NSL Cross Harbour Tunnels
 Graphical Presentation of Water Quality Monitoring
 Results

Scale
 N.T.S

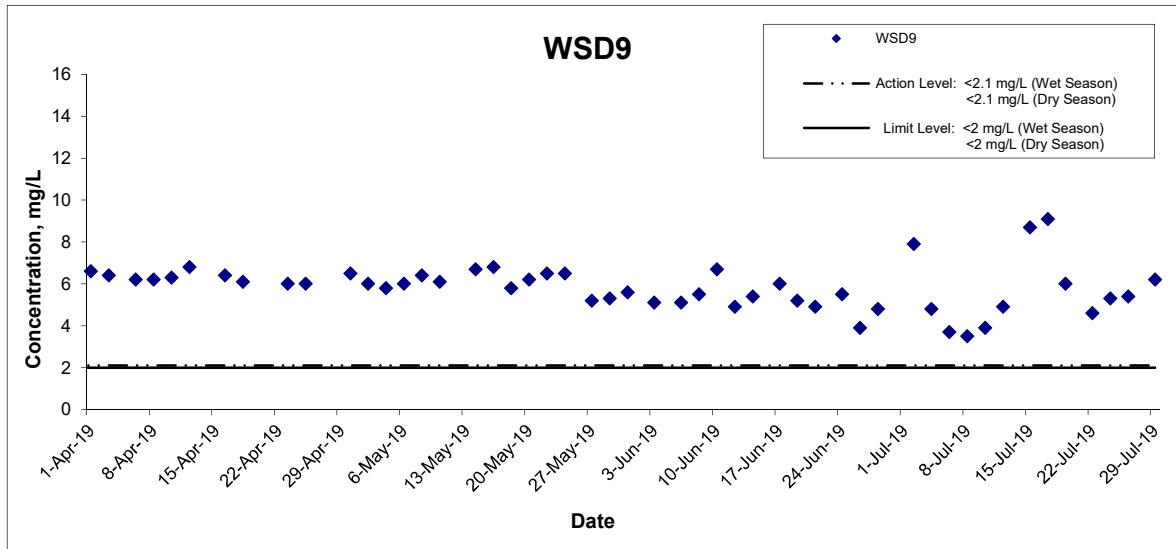
Date
 Jul 19


Project No.
 MA14047

Appendix
 D

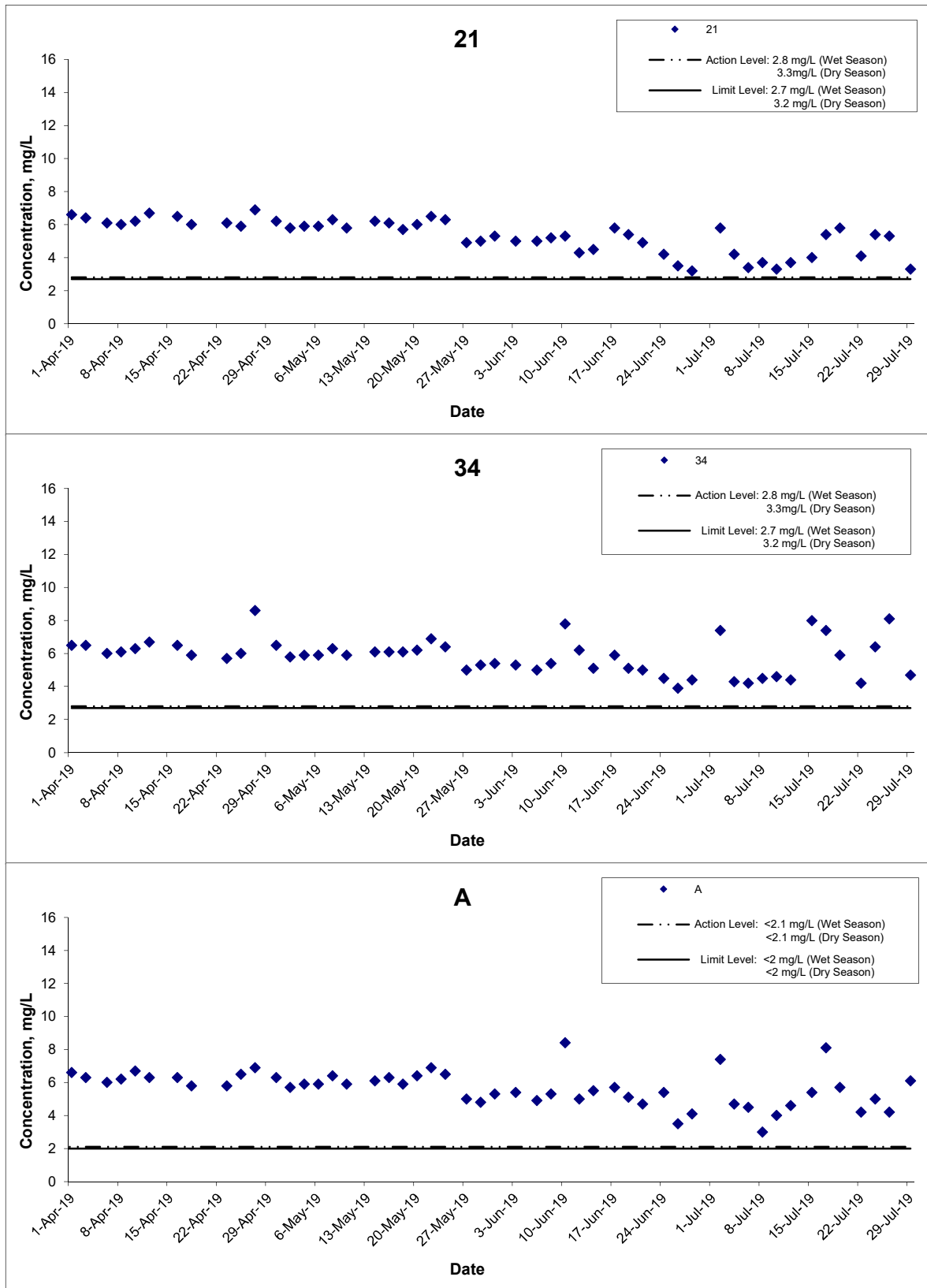


Dissolved Oxygen (Middle) at Mid-Flood Tide



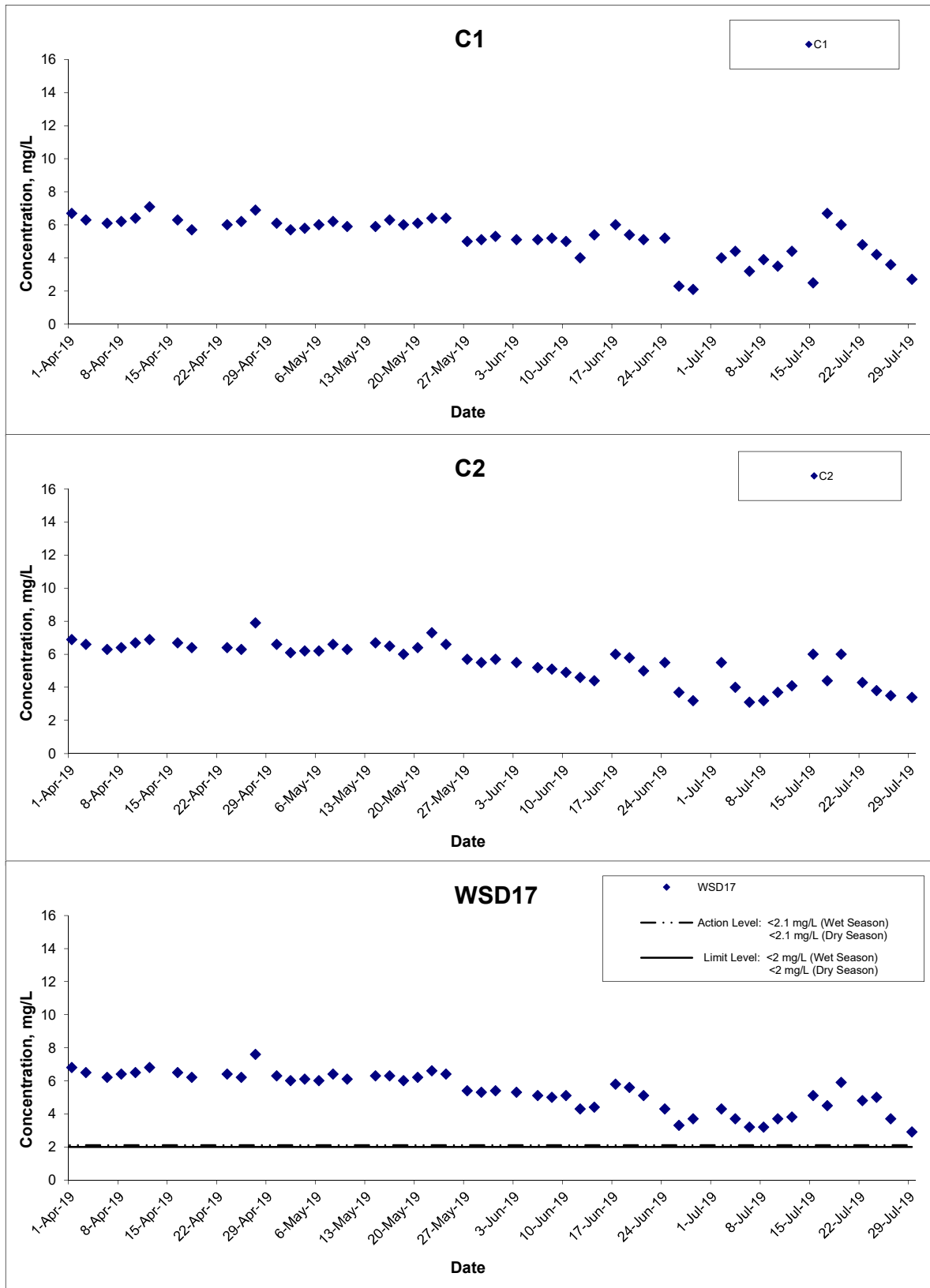
Title Shatin to Central Link – Contract 1121 Advance Works for NSL Cross Harbour Tunnels Graphical Presentation of Water Quality Monitoring Results	Scale N.T.S	Project No. MA14047	 consulting . testing . research
	Date Jul 19	Appendix D	

Dissolved Oxygen (Bottom) at Mid-Ebb Tide



<p>Title</p> <p style="text-align: center;">Shatin to Central Link – Contract 1121 Advance Works for NSL Cross Harbour Tunnels</p> <p style="text-align: center;">Graphical Presentation of Water Quality Monitoring Results</p>	<p>Scale</p> <p style="text-align: center;">N.T.S</p>	<p>Project No.</p> <p style="text-align: center;">MA14047</p>	<p style="font-size: 8px;">consulting . testing . research</p>
	<p>Date</p> <p style="text-align: center;">Jul 19</p>	<p>Appendix</p> <p style="text-align: center;">D</p>	

Dissolved Oxygen (Bottom) at Mid-Ebb Tide



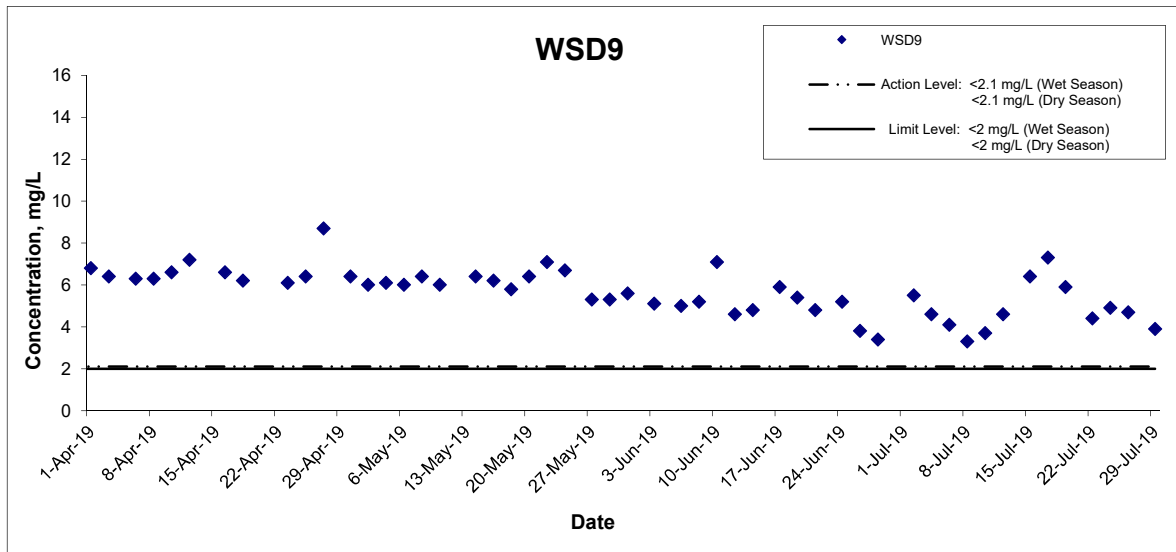
Title
 Shatin to Central Link – Contract 1121
 Advance Works for NSL Cross Harbour Tunnels
 Graphical Presentation of Water Quality Monitoring
 Results


Scale
 N.T.S
 Date
 Jul 19

Project
 No. MA14047
 Appendix
 D

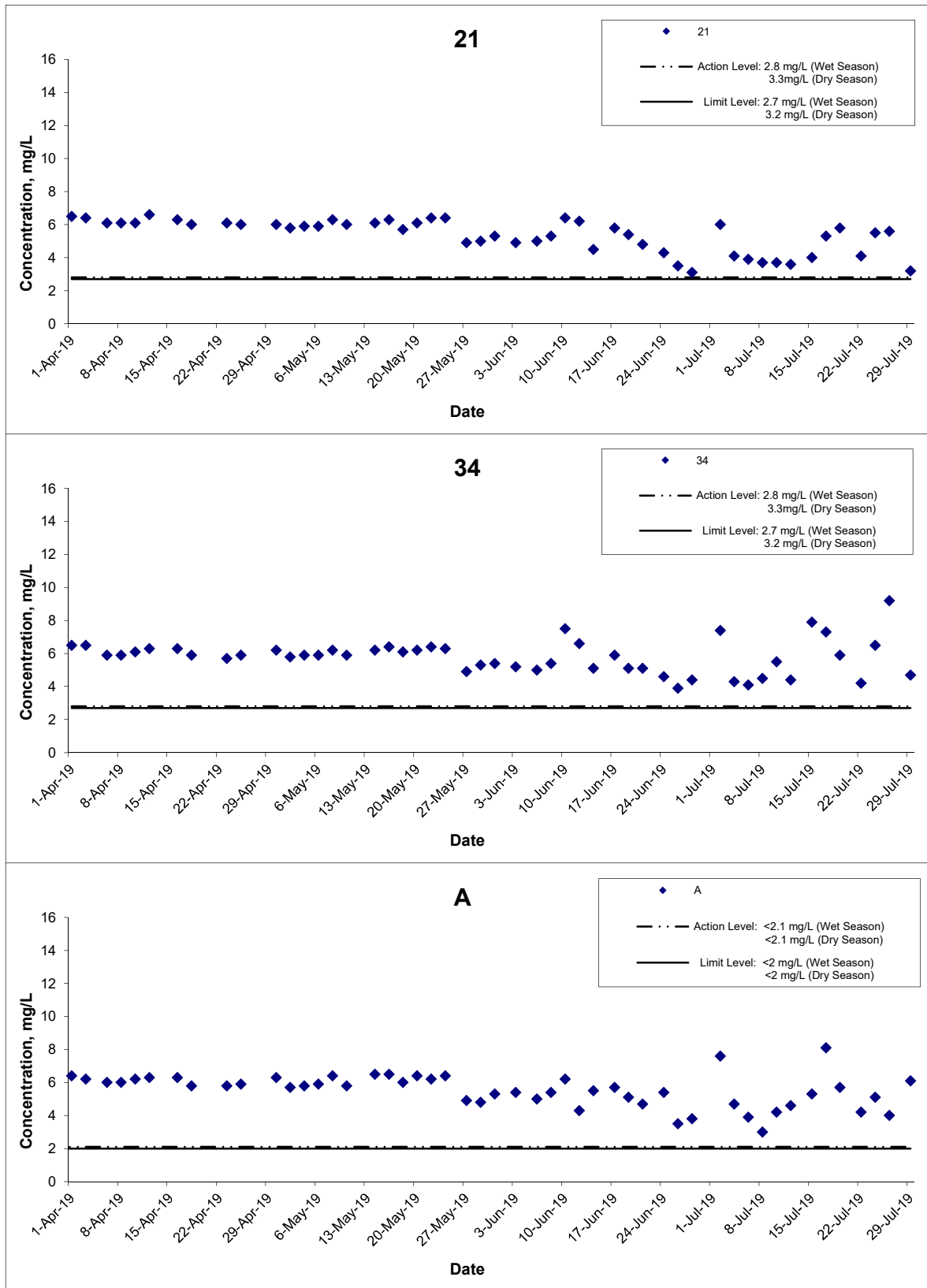


Dissolved Oxygen (Bottom) at Mid-Ebb Tide



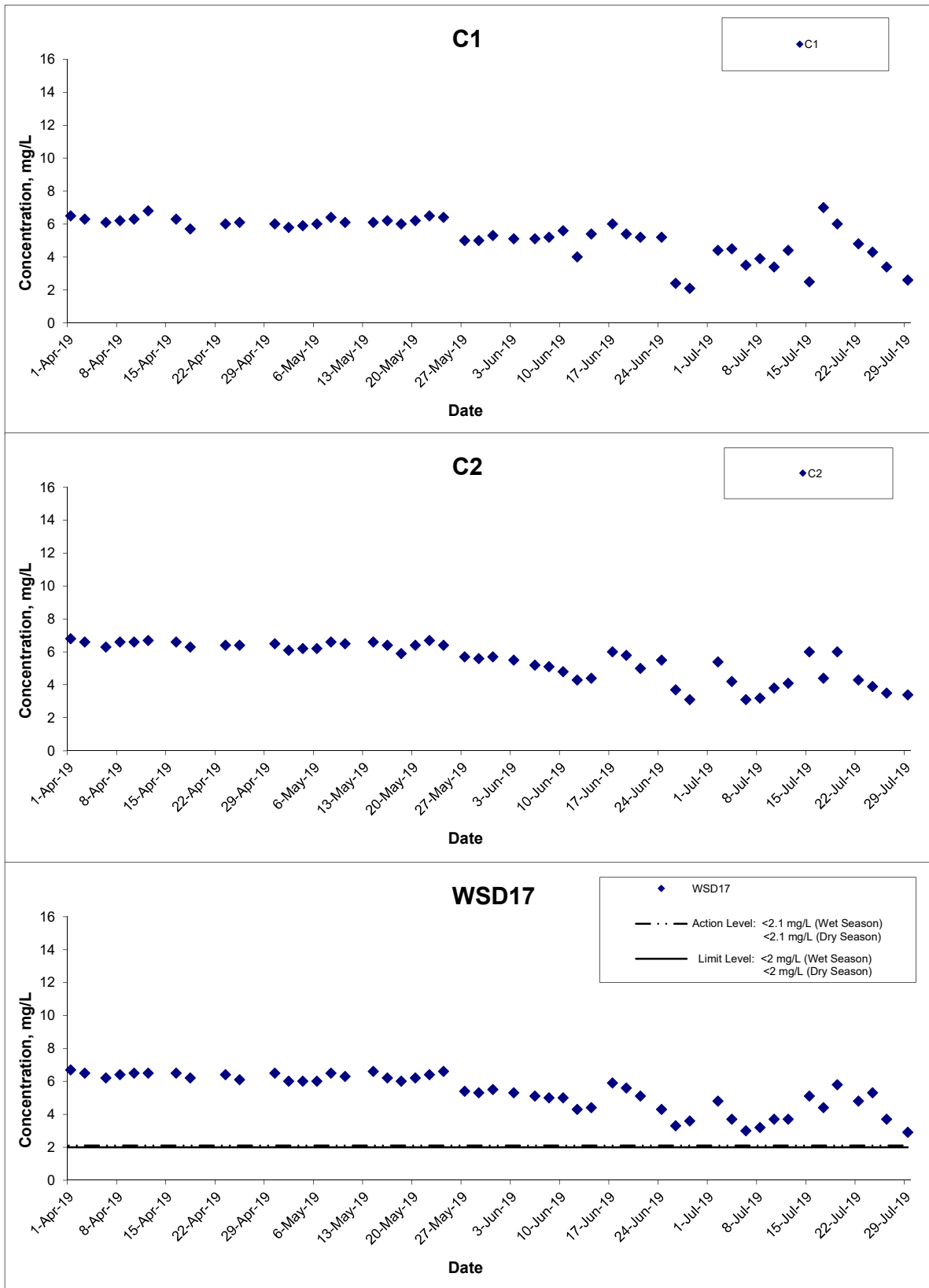
Title Shatin to Central Link – Contract 1121 Advance Works for NSL Cross Harbour Tunnels Graphical Presentation of Water Quality Monitoring Results	Scale N.T.S	Project No. MA14047	 consulting . testing . research
	Date Jul 19	Appendix D	

Dissolved Oxygen (Bottom) at Mid-Flood Tide



Title Shatin to Central Link – Contract 1121 Advance Works for NSL Cross Harbour Tunnels Graphical Presentation of Water Quality Monitoring Results	Scale N.T.S	Project No. MA14047	匯力 <small>consulting · testing · research</small>
	Date Jul 19	Appendix D	

Dissolved Oxygen (Bottom) at Mid-Flood Tide



Title

Shatin to Central Link – Contract 1121
Advance Works for NSL Cross Harbour Tunnels
Graphical Presentation of Water Quality Monitoring
Results

Scale

N.T.S

Date

Jul 19

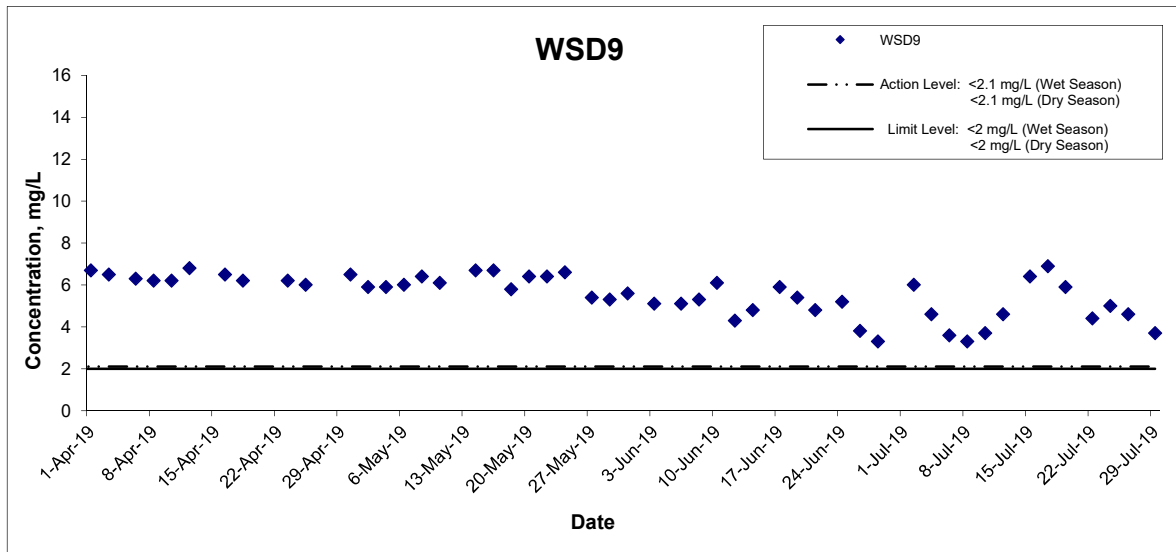
Project No.

MA14047

Appendix

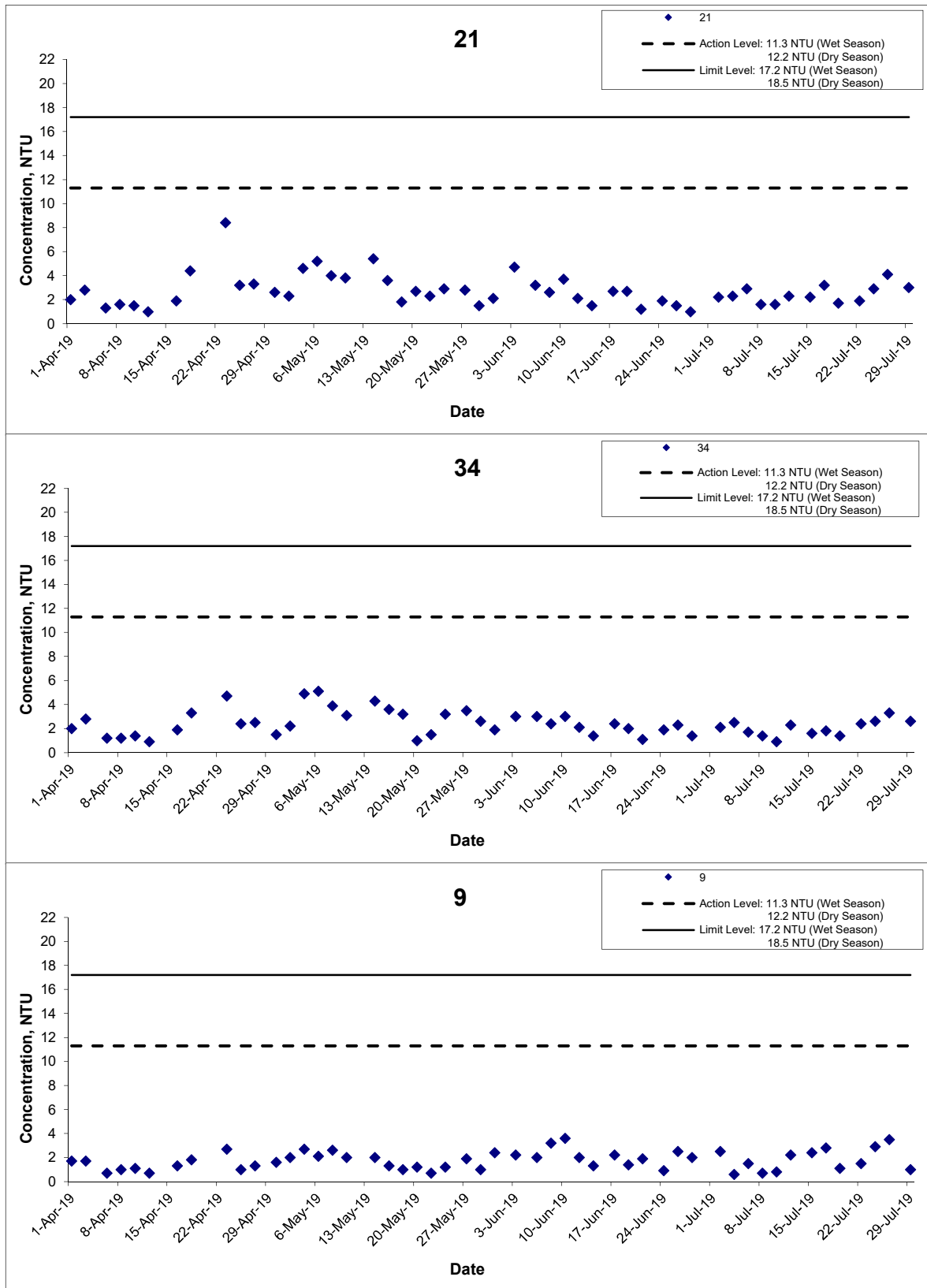
D

Dissolved Oxygen (Bottom) at Mid-Flood Tide



Title Shatin to Central Link – Contract 1121 Advance Works for NSL Cross Harbour Tunnels Graphical Presentation of Water Quality Monitoring Results	Scale N.T.S	Project No. MA14047	
	Date Jul 19	Appendix D	

Turbidity (Depth-averaged) at Mid-Ebb Tide



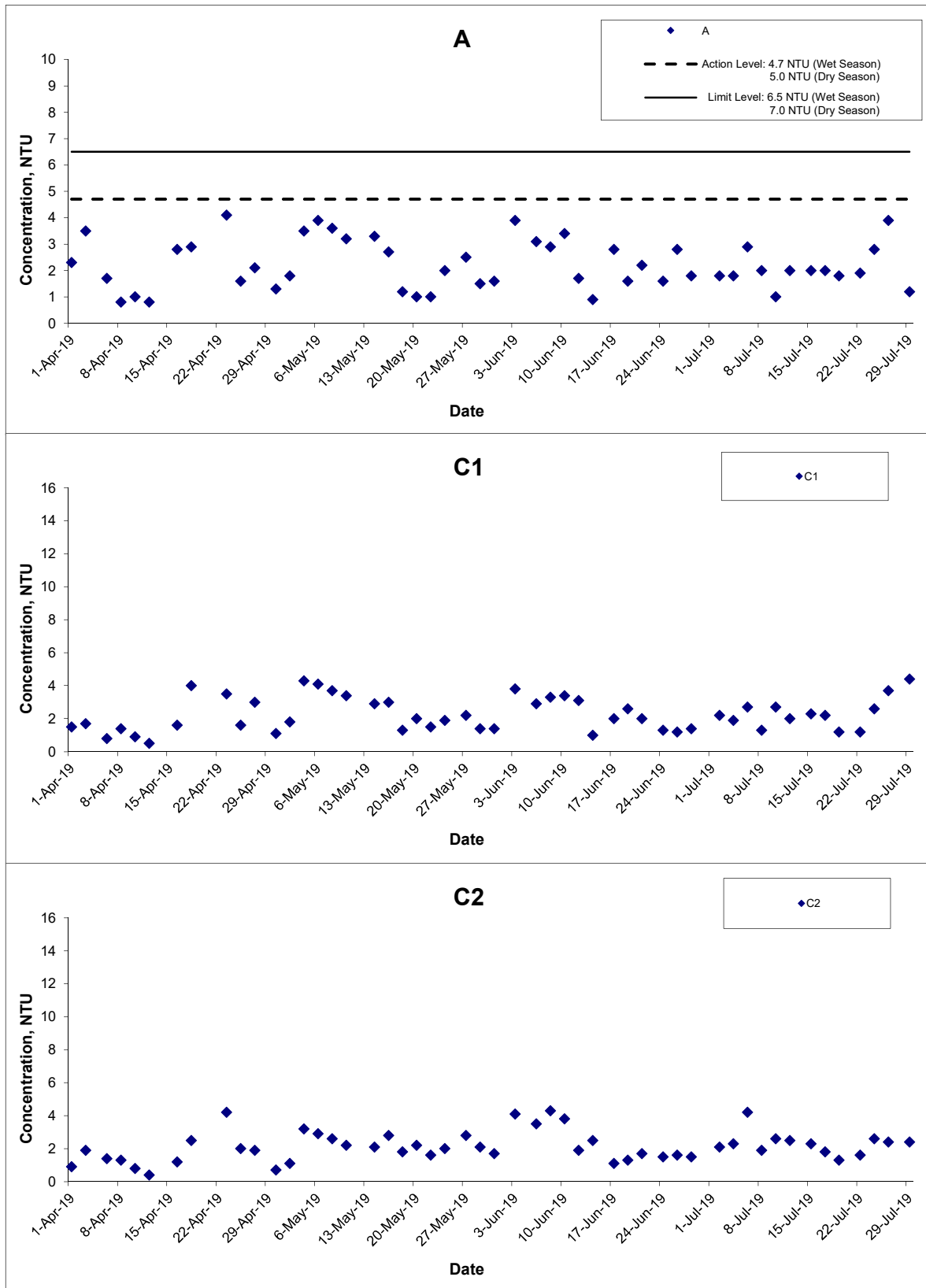
Title
 Shatin to Central Link – Contract 1121
 Advance Works for NSL Cross Harbour Tunnels
 Graphical Presentation of Water Quality Monitoring
 Results

Scale
 N.T.S
Date
 Jul 19

Project No.
 MA14047
Appendix
 D



Turbidity (Depth-averaged) at Mid-Ebb Tide



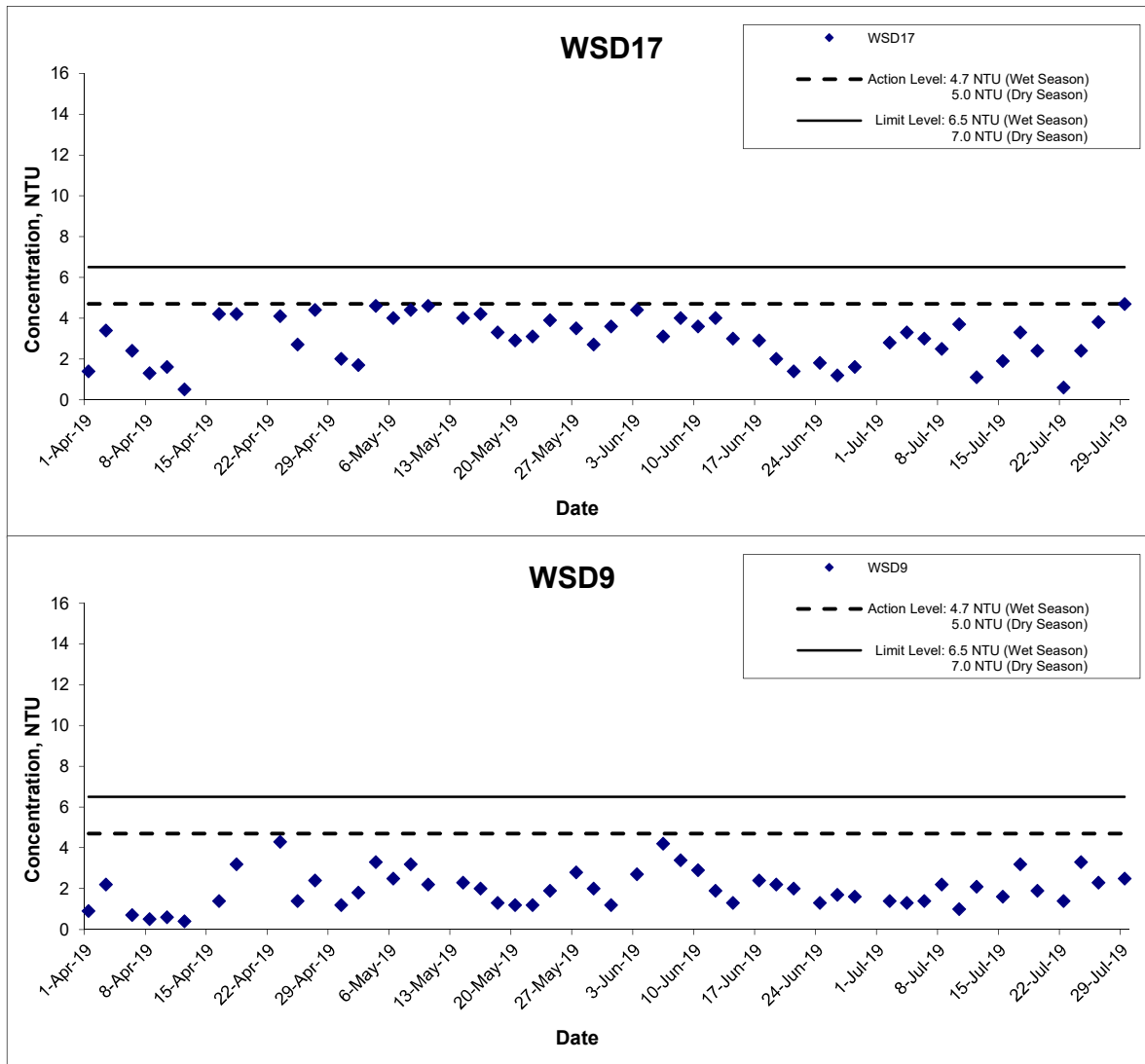
Title
 Shatin to Central Link – Contract 1121
 Advance Works for NSL Cross Harbour Tunnels
 Graphical Presentation of Water Quality Monitoring
 Results


Scale
 N.T.S
 Date
 Jul 19

Project
 No. MA14047
 Appendix
 D

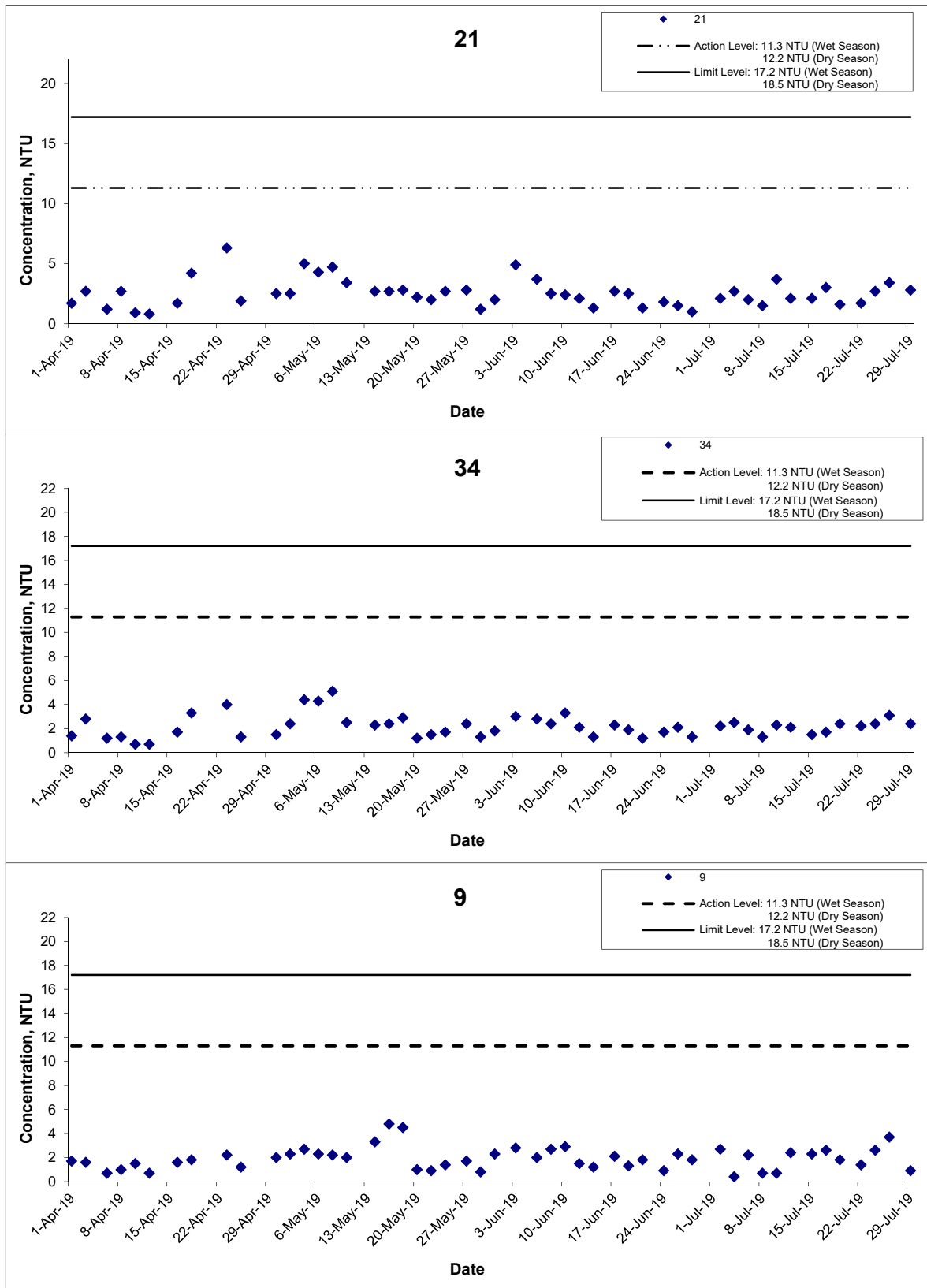


Turbidity (Depth-averaged) at Mid-Ebb Tide



Title Shatin to Central Link – Contract 1121 Advance Works for NSL Cross Harbour Tunnels Graphical Presentation of Water Quality Monitoring Results	Scale N.T.S	Project No. MA14047	 consulting . testing . research
	Date Jul 19	Appendix D	

Turbidity (Depth-averaged) at Mid-Flood Tide



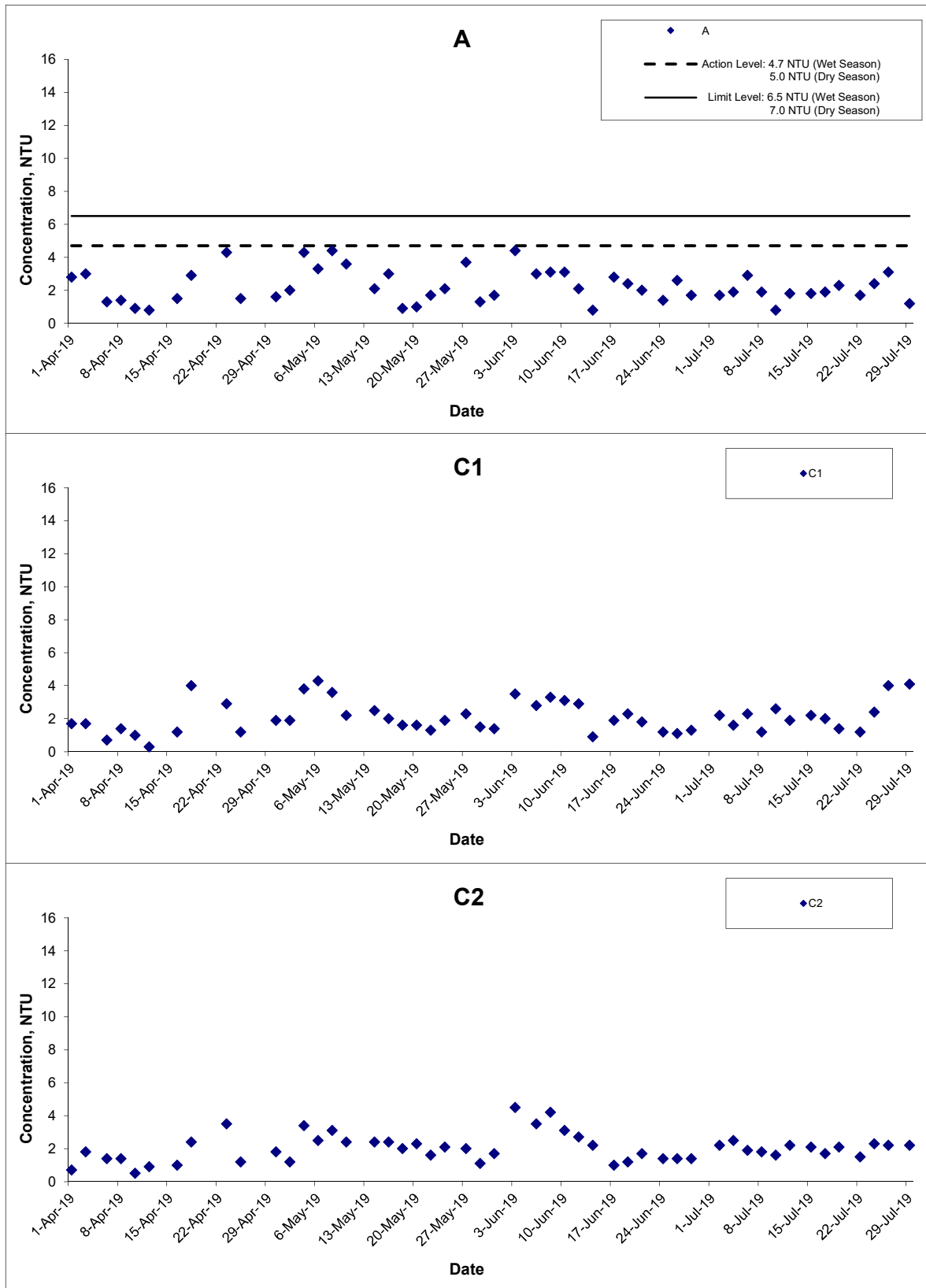
Title
 Shatin to Central Link – Contract 1121
 Advance Works for NSL Cross Harbour Tunnels
 Graphical Presentation of Water Quality Monitoring
 Results

Scale
 N.T.S
Date
 Jul 19

Project No.
 MA14047
Appendix
 D



Turbidity (Depth-averaged) at Mid-Flood Tide



Title

Shatin to Central Link – Contract 1121
Advance Works for NSL Cross Harbour Tunnels
Graphical Presentation of Water Quality Monitoring
Results

Scale

N.T.S

Date

Jul 19

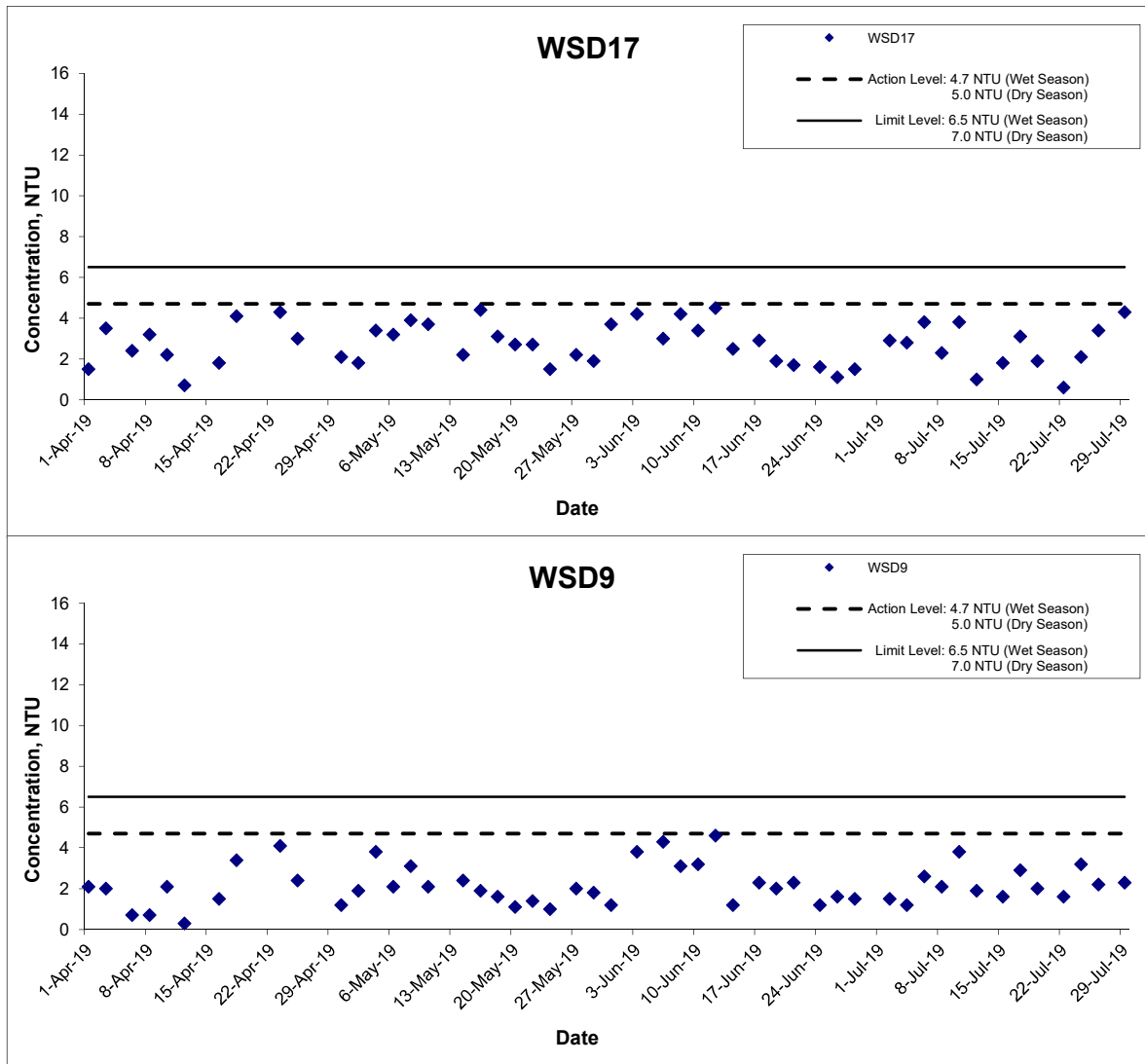
Project No.


MA14047

Appendix

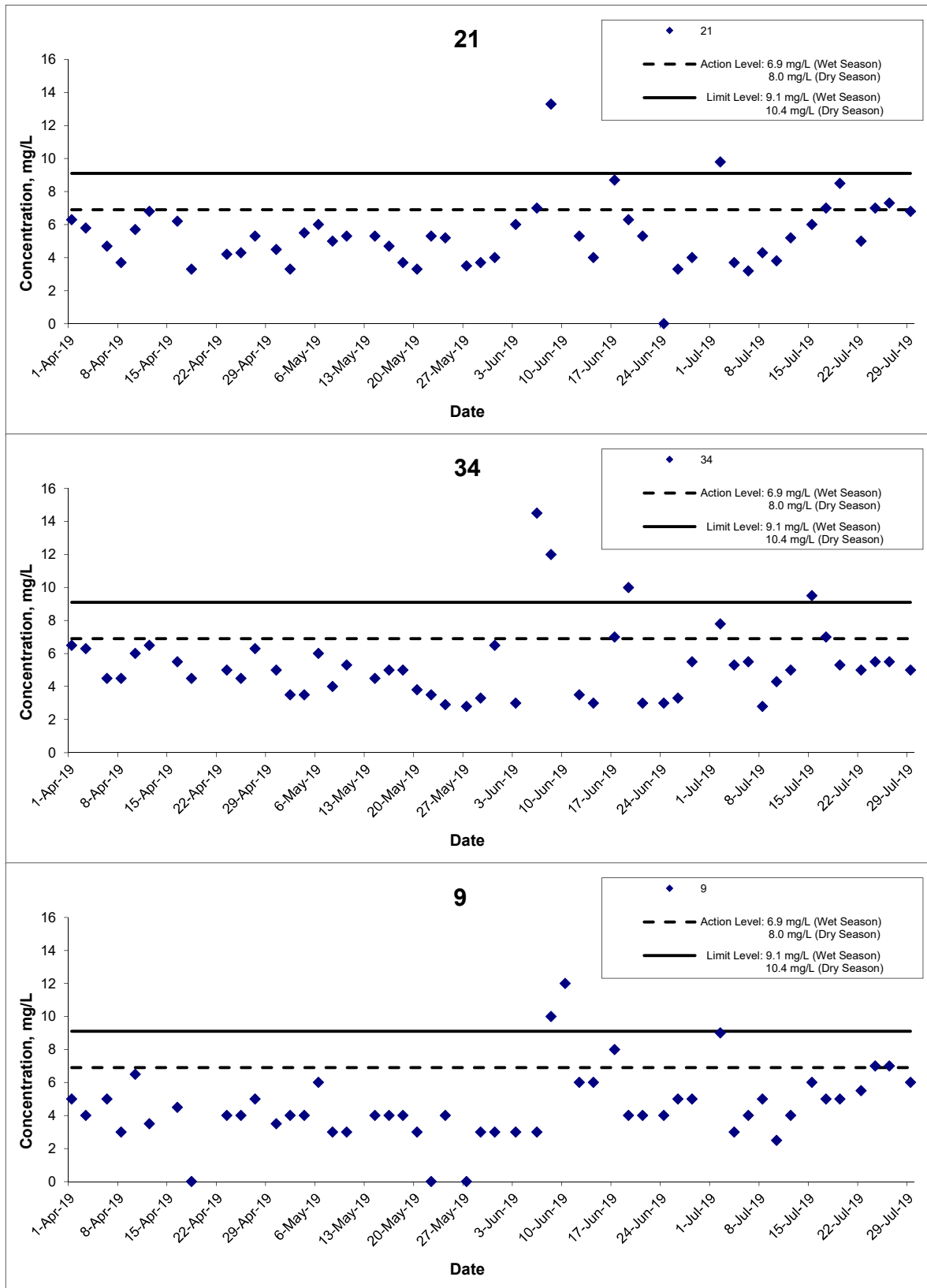
D

Turbidity (Depth-averaged) at Mid-Flood Tide




Title Shatin to Central Link – Contract 1121 Advance Works for NSL Cross Harbour Tunnels Graphical Presentation of Water Quality Monitoring Results	Scale N.T.S	Project No. MA14047	 consulting . testing . research
	Date Jul 19	Appendix D	

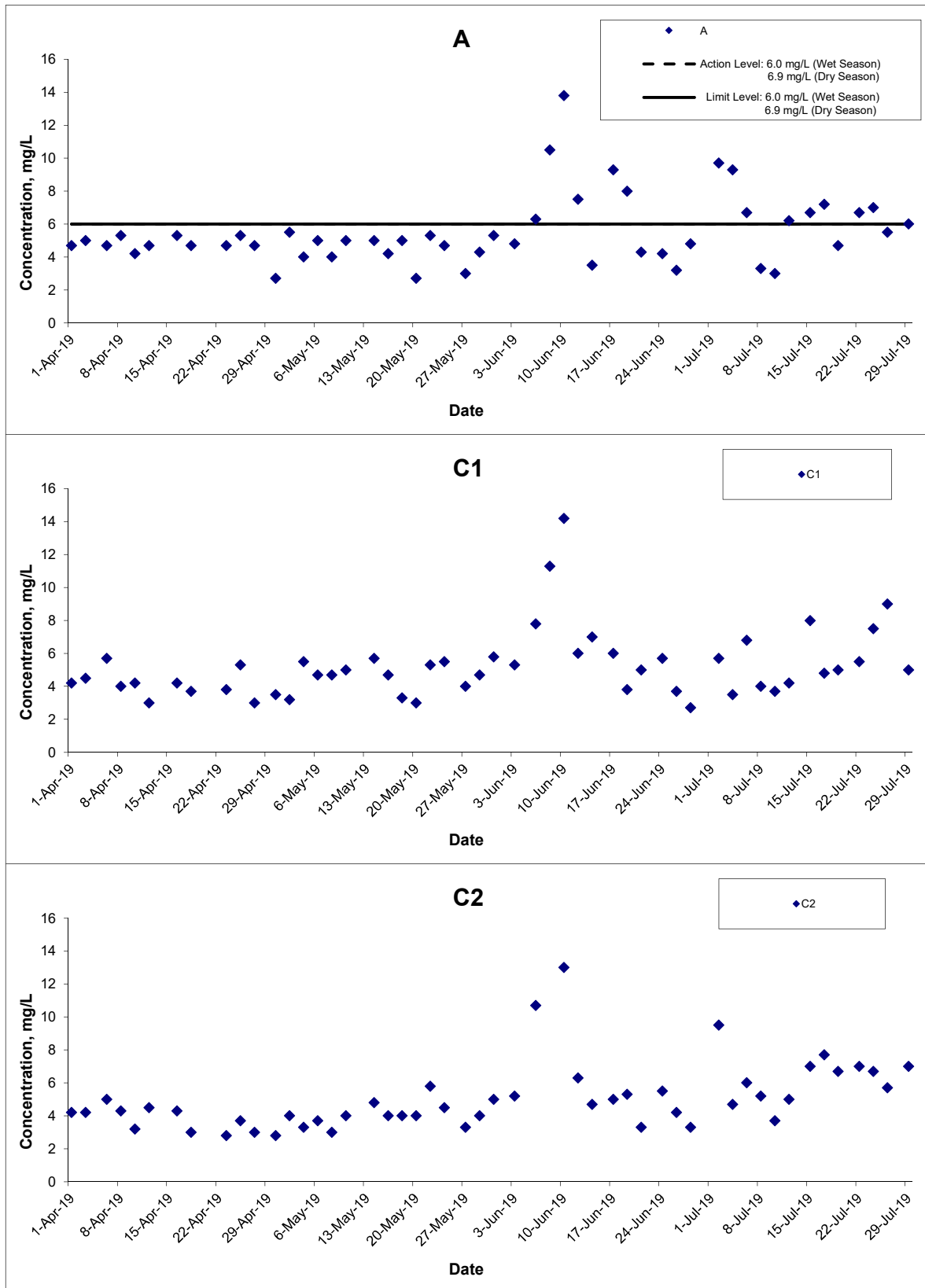
Suspended Solids (Depth-averaged) at Mid-Ebb Tide



Remarks: The graphical point at zero concentration is presented as <2.5 mg/L

Title Shatin to Central Link – Contract 1121 Advance Works for NSL Cross Harbour Tunnels Graphical Presentation of Water Quality Monitoring Results	Scale N.T.S	Project No. MA14047	 consulting . testing . research
	Date Jul 19	Appendix D	

Suspended Solids (Depth-averaged) at Mid-Ebb Tide



Title

Shatin to Central Link – Contract 1121
Advance Works for NSL Cross Harbour Tunnels
Graphical Presentation of Water Quality Monitoring Results

Scale

N.T.S

Date

Jul 19

Project No.

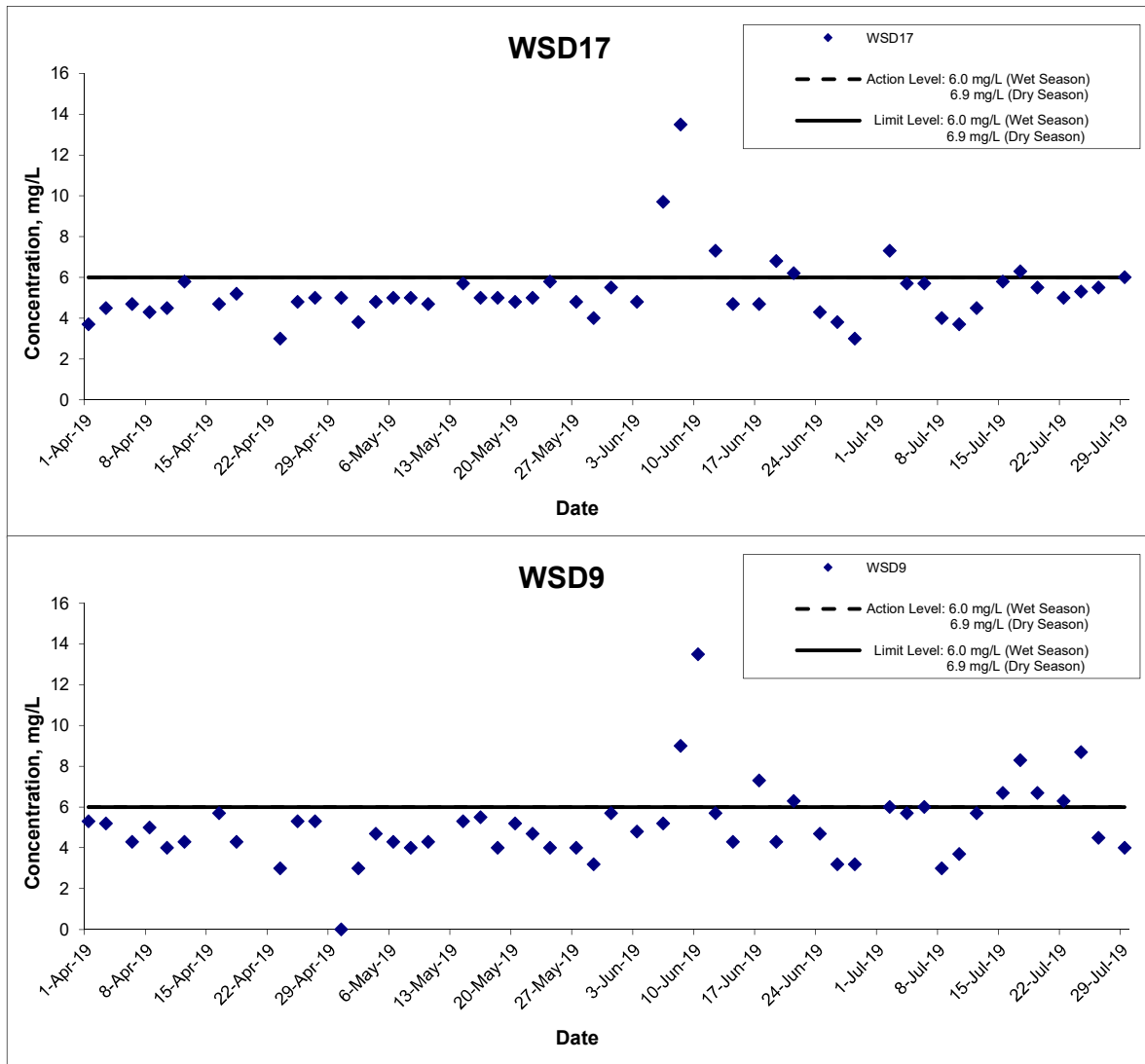
MA14047

Appendix


D



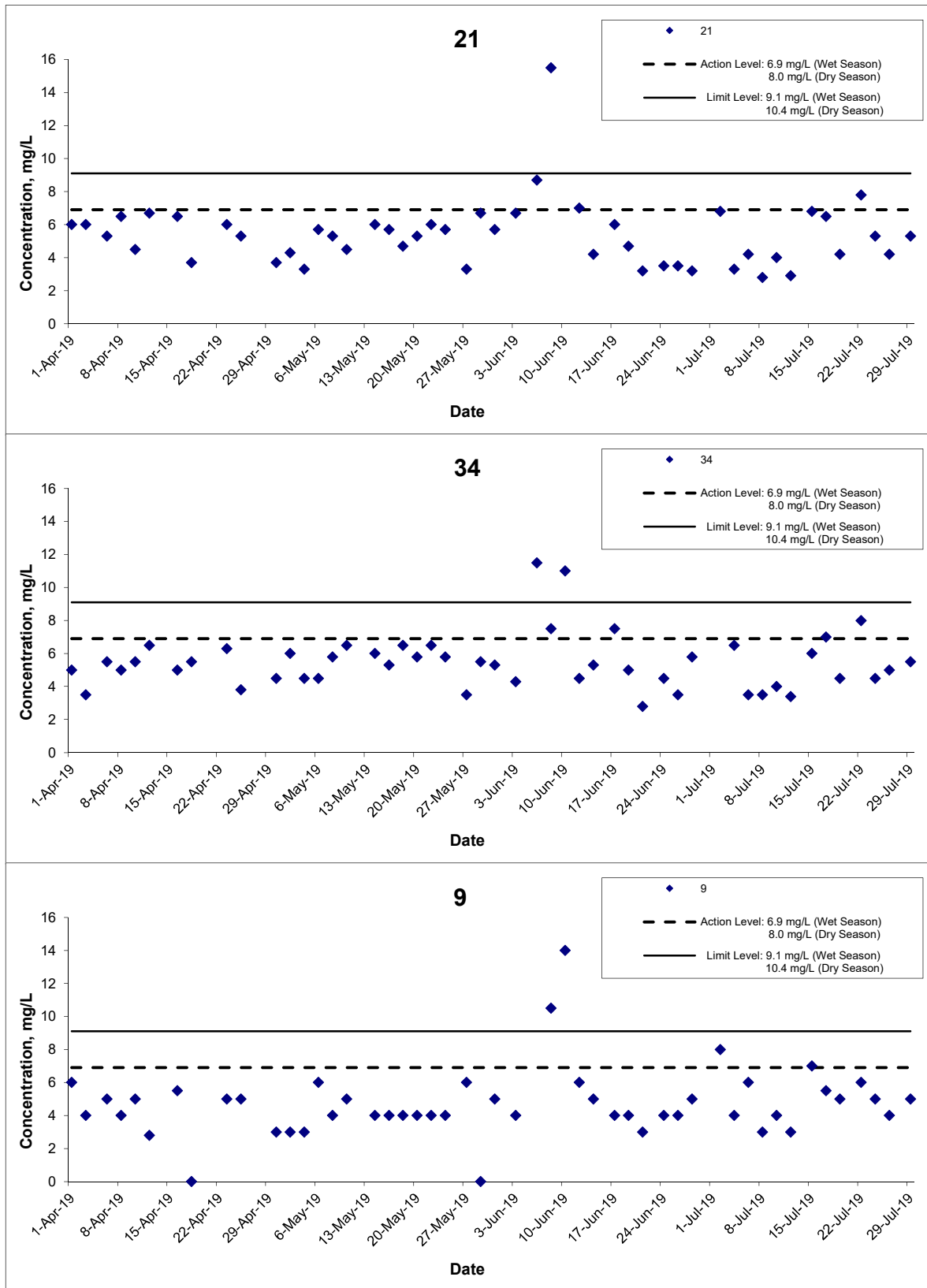
Suspended Solids (Depth-averaged) at Mid-Ebb Tide




Remarks: The graphical point at zero concentration is presented as <2.5 mg/L

Title Shatin to Central Link – Contract 1121 Advance Works for NSL Cross Harbour Tunnels Graphical Presentation of Water Quality Monitoring Results	Scale N.T.S	Project No. MA14047	 consulting . testing . research
	Date Jul 19	Appendix D	

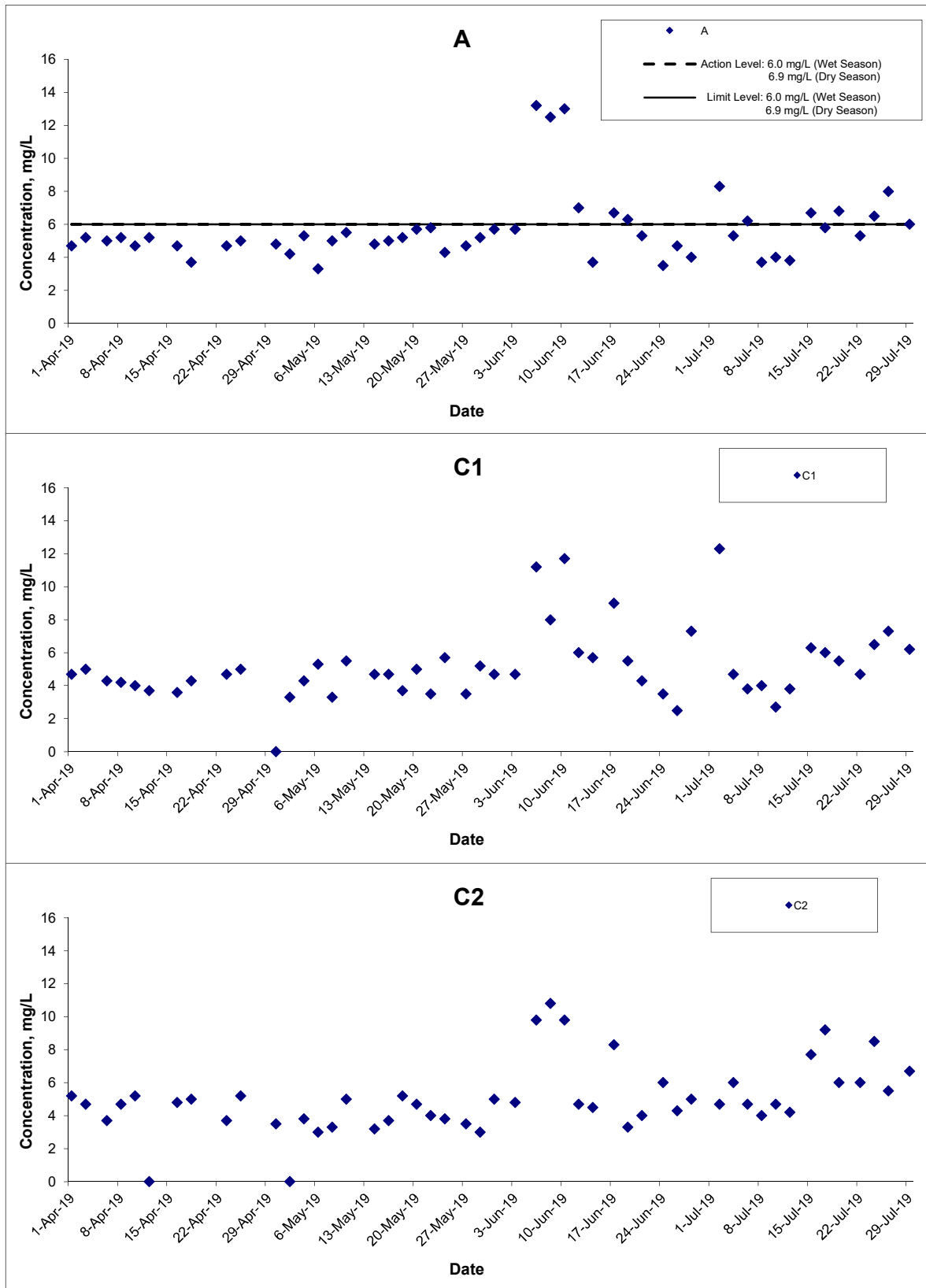
Suspended Solids (Depth-averaged) at Mid-Flood Tide



Remarks: The graphical point at zero concentration is presented as <2.5 mg/L

Title Shatin to Central Link – Contract 1121 Advance Works for NSL Cross Harbour Tunnels Graphical Presentation of Water Quality Monitoring Results	Scale N.T.S	Project No. MA14047	 consulting · testing · research
	Date Jul 19	Appendix D	

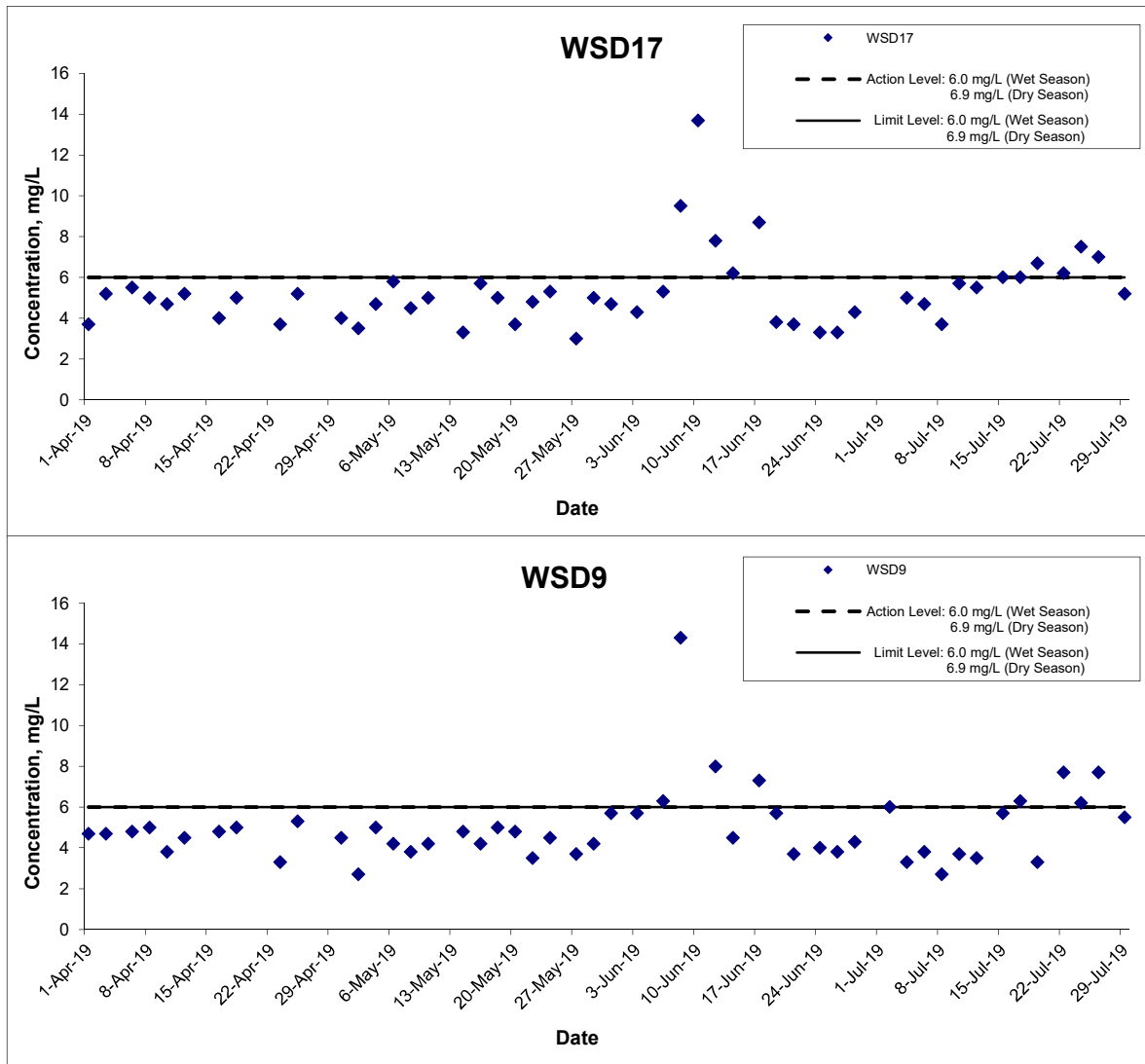
Suspended Solids (Depth-averaged) at Mid-Flood Tide



Remarks: The graphical point at zero concentration is presented as <2.5 mg/L

Title Shatin to Central Link – Contract 1121 Advance Works for NSL Cross Harbour Tunnels Graphical Presentation of Water Quality Monitoring Results	Scale N.T.S	Project No. MA14047	匯力 <small>consulting · testing · research</small>
	Date Jul 19	Appendix D	

Suspended Solids (Depth-averaged) at Mid-Flood Tide



Title

Shatin to Central Link – Contract 1121
Advance Works for NSL Cross Harbour Tunnels
Graphical Presentation of Water Quality Monitoring
Results

Scale

N.T.S

Date

Jul 19

Project No.

MA14047

Appendix

D



APPENDIX E
COPIES OF CALIBRATION CERTIFICATES

TEST REPORT

**APPLICANT: Wellab Limited
(EM&A Department)
Room 1701, Technology Park,
18 On Lai Street,
Shatin, NT, Hong Kong**

Test Report No.:	31580E
Date of Issue:	2019-05-21
Date Received:	2019-05-21
Date Tested:	2019-05-21
Date Completed:	2019-05-21
Next Due Date:	2019-08-20

ATTN: Mr. W. K. Tang

Page: 1 of 2

Certificate of Calibration

Item for calibration:

YSI EXO1 Multiparameter Sondes	Equipment No.: SW-08-164	
Manufacturer:	YSI Incorporated, a Xylem brand	
Description:	Model No.	Serial No.
- EXO Optical DO Sensor, Ti	599100-01	17K101623
- EXO conductivity/Temperature Sensor, Ti	599870	17H103446
- EXO Turbuduty Sensor, Ti	599101-01	17K100331
- EXO pH Sensor Assembly, Guarded, Ti	599701	16J100569

Test conditions:

Room Temperature : 17-22 degree Celsius
Relative Humidity : 40-70%

Test Specifications:

Performance checking for Conductivity, Temperature, pH, Dissolved oxygen (D.O.) and Turbidity

Methodology:

According to manufacturer instruction manual, APHA 20e 4500-O C

PREPARED AND CHECKED BY:
For and On Behalf of **WELLAB Ltd.**


PATRICK TSE
General Manager

TEST REPORT

Test Report No.:	31580E
Date of Issue:	2019-05-21
Date Received:	2019-05-21
Date Tested:	2019-05-21
Date Completed:	2019-05-21
Next Due Date:	2019-08-20

Page: 2 of 2

Certificate of Calibration

Results:

Conductivity performance checking

	Instrument Readings ($\mu\text{S}/\text{cm}$)	Acceptance Criteria	Comment
KCl stock solution (12890 $\mu\text{S}/\text{cm}$)	13000	12246-13534	Pass

Temperature performance checking

Reference thermometer- E431 Readings ($^{\circ}\text{C}$)	Instrument Readings ($^{\circ}\text{C}$)	Correction ($^{\circ}\text{C}$)	Comment
20.0	20.002	-0.002	N/A

pH performance checking

	Instrument Readings (pH unit)	Acceptance Criteria	Comment
pH QC buffer 4.00	4.02	4.00 ± 0.10	Pass
pH QC buffer 6.86	6.86	6.86 ± 0.10	Pass
pH QC buffer 9.18	9.19	9.18 ± 0.10	Pass

D.O. performance checking

	Instrument Readings (mg/L)	Acceptance Criteria	Comment
Zero DO solution	0.08	$<0.1\text{mg}/\text{L}$	Pass

Winkler Titration value (mg/L)	Instrument Readings (mg/L)	Acceptance Criteria	Comment
8.00	8.04	Difference between Titration value and instrument reading $<0.2\text{mg}/\text{L}$	Pass

Turbidity performance checking

Turbidity stock solution	Instrument Readings (NTU)	Acceptance Criteria	Comment
10 NTU	10.00	9.0-11.0	Pass
50 NTU	50.03	45.0-55.0	Pass
100 NTU	100.2	90.0-110.0	Pass

Depth performance checking

Water Depth	Instrument Readings (NTU)	Acceptance Criteria	Comment
0.5 meter	0.50	0.45-0.55	Pass

*****END OF REPORT*****

**APPENDIX F
QUALITY CONTROL REPORTS FOR SS
LABORATORY ANALYSIS**

TEST REPORT

QC REPORT

APPLICANT: Penta-Ocean-China State Joint Venture
2/F, SCL Hung Hom Site Office (HUHSO),
Cheong Tung Road South, Hung Hom,
Kowloon, Hong Kong

Report No.:	31696
Date of Issue:	3/7/2019
Date Received:	2/7/2019
Date Tested:	2/7/2019
Date Completed:	3/7/2019

ATTN: Mr. Hints Pang

Page: 1 of 1

Project Name: Shatin to Central Link - Contract No.1121
- NSL Cross Harbour Tunnels

Sampling Date: 2/7/2019

Number of Sample: 84

Custody No.: MA14047/190702

Total Suspended Solids	Duplicate Analysis			QC Recovery, %
Sampling Point	Trial 1, mg/L	Trial 2, mg/L	Difference, %	
WSD9se	7	7	1	97

*****END OF REPORT*****

PREPARED AND CHECKED BY:
For and On Behalf of **WELLAB Ltd.**



PATRICK TSE
General Manager

TEST REPORT

QC REPORT

APPLICANT: Penta-Ocean-China State Joint Venture
2/F, SCL Hung Hom Site Office (HUHSO),
Cheong Tung Road South, Hung Hom,
Kowloon, Hong Kong

Report No.:	31709
Date of Issue:	5/7/2019
Date Received:	4/7/2019
Date Tested:	4/7/2019
Date Completed:	5/7/2019

ATTN: Mr. Hints Pang

Page: 1 of 1

Project Name: Shatin to Central Link - Contract No.1121
- NSL Cross Harbour Tunnels

Sampling Date: 4/7/2019

Number of Sample: 84

Custody No.: MA14047/190704

Total Suspended Solids	Duplicate Analysis			QC Recovery, %
Sampling Point	Trial 1, mg/L	Trial 2, mg/L	Difference, %	
WSD9se	7	8	3	102

*****END OF REPORT*****

PREPARED AND CHECKED BY:
For and On Behalf of **WELLAB Ltd.**



PATRICK TSE
General Manager

TEST REPORT

QC REPORT

APPLICANT: Penta-Ocean-China State Joint Venture
2/F, SCL Hung Hom Site Office (HUHSO),
Cheong Tung Road South, Hung Hom,
Kowloon, Hong Kong

Report No.:	31718
Date of Issue:	8/7/2019
Date Received:	6/7/2019
Date Tested:	6/7/2019
Date Completed:	8/7/2019

ATTN: Mr. Hints Pang

Page: 1 of 1

Project Name: Shatin to Central Link - Contract No.1121
- NSL Cross Harbour Tunnels

Sampling Date: 6/7/2019

Number of Sample: 84

Custody No.: MA14047/190706

Total Suspended Solids	Duplicate Analysis			QC Recovery, %
Sampling Point	Trial 1, mg/L	Trial 2, mg/L	Difference, %	
WSD9se	4	5	5	108

*****END OF REPORT*****

PREPARED AND CHECKED BY:
For and On Behalf of **WELLAB Ltd.**



PATRICK TSE
General Manager

TEST REPORT

QC REPORT

APPLICANT: Penta-Ocean-China State Joint Venture
2/F, SCL Hung Hom Site Office (HUHSO),
Cheong Tung Road South, Hung Hom,
Kowloon, Hong Kong

Report No.:	31722
Date of Issue:	9/7/2019
Date Received:	8/7/2019
Date Tested:	8/7/2019
Date Completed:	9/7/2019

ATTN: Mr. Hints Pang

Page: 1 of 1

Project Name: Shatin to Central Link - Contract No.1121
- NSL Cross Harbour Tunnels

Sampling Date: 8/7/2019

Number of Sample: 84

Custody No.: MA14047/190708

Total Suspended Solids	Duplicate Analysis			QC Recovery, %
Sampling Point	Trial 1, mg/L	Trial 2, mg/L	Difference, %	
WSD9se	3	4	3	102

*****END OF REPORT*****

PREPARED AND CHECKED BY:
For and On Behalf of **WELLAB Ltd.**



PATRICK TSE
General Manager

TEST REPORT

QC REPORT

APPLICANT: Penta-Ocean-China State Joint Venture
2/F, SCL Hung Hom Site Office (HUHSO),
Cheong Tung Road South, Hung Hom,
Kowloon, Hong Kong

Report No.:	31735
Date of Issue:	11/7/2019
Date Received:	10/7/2019
Date Tested:	10/7/2019
Date Completed:	11/7/2019

ATTN: Mr. Hints Pang

Page: 1 of 1

Project Name: Shatin to Central Link - Contract No.1121
- NSL Cross Harbour Tunnels

Sampling Date: 10/7/2019

Number of Sample: 84

Custody No.: MA14047/190710

Total Suspended Solids	Duplicate Analysis			QC Recovery, %
Sampling Point	Trial 1, mg/L	Trial 2, mg/L	Difference, %	
WSD9se	4	4	4	102

*****END OF REPORT*****

PREPARED AND CHECKED BY:
For and On Behalf of **WELLAB Ltd.**



PATRICK TSE
General Manager

TEST REPORT

QC REPORT

APPLICANT: Penta-Ocean-China State Joint Venture
2/F, SCL Hung Hom Site Office (HUHSO),
Cheong Tung Road South, Hung Hom,
Kowloon, Hong Kong

Report No.:	31747
Date of Issue:	15/7/2019
Date Received:	12/7/2019
Date Tested:	12/7/2019
Date Completed:	15/7/2019

ATTN: Mr. Hints Pang

Page: 1 of 1

Project Name: Shatin to Central Link - Contract No.1121
- NSL Cross Harbour Tunnels

Sampling Date: 12/7/2019

Number of Sample: 84

Custody No.: MA14047/190712

Total Suspended Solids	Duplicate Analysis			QC Recovery, %
Sampling Point	Trial 1, mg/L	Trial 2, mg/L	Difference, %	
WSD9se	6	7	3	104

*****END OF REPORT*****

PREPARED AND CHECKED BY:
For and On Behalf of **WELLAB Ltd.**



PATRICK TSE
General Manager

TEST REPORT

QC REPORT

APPLICANT: Penta-Ocean-China State Joint Venture
2/F, SCL Hung Hom Site Office (HUHSO),
Cheong Tung Road South, Hung Hom,
Kowloon, Hong Kong

Report No.:	31759
Date of Issue:	16/7/2019
Date Received:	15/7/2019
Date Tested:	15/7/2019
Date Completed:	16/7/2019

ATTN: Mr. Hints Pang

Page: 1 of 1

Project Name: Shatin to Central Link - Contract No.1121
- NSL Cross Harbour Tunnels

Sampling Date: 15/7/2019

Number of Sample: 84

Custody No.: MA14047/190715

Total Suspended Solids	Duplicate Analysis			QC Recovery, %
Sampling Point	Trial 1, mg/L	Trial 2, mg/L	Difference, %	
WSD9se	10	10	1	97

*****END OF REPORT*****

PREPARED AND CHECKED BY:
For and On Behalf of **WELLAB Ltd.**



PATRICK TSE
General Manager

TEST REPORT

QC REPORT

APPLICANT: Penta-Ocean-China State Joint Venture
2/F, SCL Hung Hom Site Office (HUHSO),
Cheong Tung Road South, Hung Hom,
Kowloon, Hong Kong

Report No.:	31775
Date of Issue:	18/7/2019
Date Received:	17/7/2019
Date Tested:	17/7/2019
Date Completed:	18/7/2019

ATTN: Mr. Hints Pang

Page: 1 of 1

Project Name: Shatin to Central Link - Contract No.1121
- NSL Cross Harbour Tunnels

Sampling Date: 17/7/2019

Number of Sample: 84

Custody No.: MA14047/190717

Total Suspended Solids	Duplicate Analysis			QC Recovery, %
Sampling Point	Trial 1, mg/L	Trial 2, mg/L	Difference, %	
WSD9se	13	13	4	100

*****END OF REPORT*****

PREPARED AND CHECKED BY:
For and On Behalf of **WELLAB Ltd.**



PATRICK TSE
General Manager

TEST REPORT

QC REPORT

APPLICANT: Penta-Ocean-China State Joint Venture
2/F, SCL Hung Hom Site Office (HUHSO),
Cheong Tung Road South, Hung Hom,
Kowloon, Hong Kong

Report No.:	31786
Date of Issue:	22/7/2019
Date Received:	19/7/2019
Date Tested:	19/7/2019
Date Completed:	22/7/2019

ATTN: Mr. Hints Pang

Page: 1 of 1

Project Name: Shatin to Central Link - Contract No.1121
- NSL Cross Harbour Tunnels

Sampling Date: 19/7/2019

Number of Sample: 84

Custody No.: MA14047/190719

Total Suspended Solids	Duplicate Analysis			QC Recovery, %
Sampling Point	Trial 1, mg/L	Trial 2, mg/L	Difference, %	
WSD9se	9	9	3	99

*****END OF REPORT*****

PREPARED AND CHECKED BY:
For and On Behalf of **WELLAB Ltd.**



PATRICK TSE
General Manager

TEST REPORT

QC REPORT

APPLICANT: Penta-Ocean-China State Joint Venture
2/F, SCL Hung Hom Site Office (HUHSO),
Cheong Tung Road South, Hung Hom,
Kowloon, Hong Kong

Report No.:	31798
Date of Issue:	23/7/2019
Date Received:	22/7/2019
Date Tested:	22/7/2019
Date Completed:	23/7/2019

ATTN: Mr. Hints Pang

Page: 1 of 1

Project Name: Shatin to Central Link - Contract No.1121
- NSL Cross Harbour Tunnels

Sampling Date: 22/7/2019

Number of Sample: 84

Custody No.: MA14047/190722

Total Suspended Solids	Duplicate Analysis			QC Recovery, %
Sampling Point	Trial 1, mg/L	Trial 2, mg/L	Difference, %	
WSD9se	10	10	1	97

*****END OF REPORT*****

PREPARED AND CHECKED BY:
For and On Behalf of **WELLAB Ltd.**



PATRICK TSE
General Manager

TEST REPORT

QC REPORT

APPLICANT: Penta-Ocean-China State Joint Venture
2/F, SCL Hung Hom Site Office (HUHSO),
Cheong Tung Road South, Hung Hom,
Kowloon, Hong Kong

Report No.:	31808
Date of Issue:	25/7/2019
Date Received:	24/7/2019
Date Tested:	24/7/2019
Date Completed:	25/7/2019

ATTN: Mr. Hints Pang

Page: 1 of 1

Project Name: Shatin to Central Link - Contract No.1121
- NSL Cross Harbour Tunnels

Sampling Date: 24/7/2019

Number of Sample: 84

Custody No.: MA14047/190724

Total Suspended Solids	Duplicate Analysis			QC Recovery, %
Sampling Point	Trial 1, mg/L	Trial 2, mg/L	Difference, %	
WSD9se	13	12	3	96

*****END OF REPORT*****

PREPARED AND CHECKED BY:
For and On Behalf of **WELLAB Ltd.**



PATRICK TSE
General Manager

TEST REPORT

QC REPORT

APPLICANT: Penta-Ocean-China State Joint Venture
2/F, SCL Hung Hom Site Office (HUHSO),
Cheong Tung Road South, Hung Hom,
Kowloon, Hong Kong

Report No.:	31816
Date of Issue:	29/7/2019
Date Received:	26/7/2019
Date Tested:	26/7/2019
Date Completed:	29/7/2019

ATTN: Mr. Hints Pang

Page: 1 of 1

Project Name: Shatin to Central Link - Contract No.1121
- NSL Cross Harbour Tunnels

Sampling Date: 26/7/2019

Number of Sample: 84

Custody No.: MA14047/190726

Total Suspended Solids	Duplicate Analysis			QC Recovery, %
Sampling Point	Trial 1, mg/L	Trial 2, mg/L	Difference, %	
WSD9se	8	8	1	96

*****END OF REPORT*****

PREPARED AND CHECKED BY:
For and On Behalf of **WELLAB Ltd.**



PATRICK TSE
General Manager

TEST REPORT

QC REPORT

APPLICANT: Penta-Ocean-China State Joint Venture
2/F, SCL Hung Hom Site Office (HUHSO),
Cheong Tung Road South, Hung Hom,
Kowloon, Hong Kong

Report No.:	31824
Date of Issue:	30/7/2019
Date Received:	29/7/2019
Date Tested:	29/7/2019
Date Completed:	30/7/2019

ATTN: Mr. Hints Pang

Page: 1 of 1

Project Name: Shatin to Central Link - Contract No.1121
- NSL Cross Harbour Tunnels

Sampling Date: 29/7/2019

Number of Sample: 84

Custody No.: MA14047/190729

Total Suspended Solids	Duplicate Analysis			QC Recovery, %
Sampling Point	Trial 1, mg/L	Trial 2, mg/L	Difference, %	
WSD9se	5	5	5	102

*****END OF REPORT*****

PREPARED AND CHECKED BY:
For and On Behalf of **WELLAB Ltd.**



PATRICK TSE
General Manager

APPENDIX G
SUMMARY OF EXCEEDANCE

APPENDIX G – SUMMARY OF EXCEEDANCE**Reporting Month: July 2019****a) Exceedance Report for Dust Monitoring (NIL)****b) Exceedance Report for Water Quality Monitoring****(9)Action and (29) Limit Level exceedances in Water Quality Monitoring as followed:**

Sampling Date	Station(s)	Tide	Baseline Action Level (mg/L)	Baseline Limit Level (mg/L)	Depth-average Measured Value (mg/L)
02 th July 2019	21	Mid-ebb	6.9	9.1	<u>9.8</u>
	34				<u>7.8</u>
	A				<u>9.7</u>
	WSD17		6.0	6.0	<u>7.3</u>
	34	Mid-flood	6.9	9.1	<u>13.8</u>
	A				<u>8.3</u>
WSD17	6.0				6.0
15 th July 2019	34	Mid-ebb	6.9	9.1	<u>9.5</u>
	A				<u>6.7</u>
	WSD9		6.0	6.0	<u>6.7</u>
	A	Mid-flood	6.0	6.0	<u>6.7</u>
17 th July 2019	21	Mid-ebb	6.9	9.1	<u>7.0</u>
	34				<u>7.0</u>
	A				<u>7.2</u>
	WSD17		6.0	6.0	<u>6.3</u>
	WSD9				<u>8.3</u>
	34	Mid-flood	6.9	9.1	<u>7.0</u>
	WSD9				6.0

Sampling Date	Station(s)	Tide	Baseline Action Level (mg/L)	Baseline Limit Level (mg/L)	Depth-average Measured Value (mg/L)
19 th July 2019	21	Mid-ebb	6.9	9.1	8.5
	WSD9		6.0	6.0	<u>6.7</u>
	A	Mid-flood	6.0	6.0	6.8
	WSD17				<u>6.7</u>
22 nd July 2019	A	Mid-ebb	6.0	6.0	6.7
	WSD9				<u>6.3</u>
	21	Mid-flood	6.9	9.1	7.8
	34				8.0
	WSD17				6.2
	WSD9				<u>7.7</u>
24 th July 2019	21	Mid-ebb	6.9	9.1	7.0
	A		6.0	6.0	7.0
	WSD9		6.0	6.0	8.7
	A	Mid-flood	6.0	6.0	6.5
	WSD17				7.5
	WSD9				6.2
26 th July 2019	21	Mid-ebb	6.9	9.1	7.3
	A	Mid-flood	6.0	6.0	8.0
	WSD17				7.0
	WSD9				<u>7.7</u>

Note: ***Bold Italic*** means Action Level exceedance
Bold Italic with underline means Limit Level exceedance

Post-construction water quality monitoring at Station 9

(5) Action Level exceedances in Water Quality Monitoring as followed:

Sampling Date	Station(s)	Tide	Baseline Action Level (mg/L)	Baseline Limit Level (mg/L)	Depth-average Measured Value (mg/L)
02 th July 2019	9	Mid-ebb	6.9	9.1	<i>9.0</i>
	9	Mid-flood	6.9	9.1	<i>8.0</i>
15 th July 2019	9	Mid-flood	6.9	9.1	<i>7.0</i>
24 th July 2019	9	Mid-ebb	6.9	9.1	<i>7.0</i>
26 th July 2019	9	Mid-ebb	6.9	9.1	<i>7.0</i>

Note: ***Bold Italic*** means Action Level exceedance
Bold Italic with underline means Limit Level exceedance

**APPENDIX H
SITE AUDIT SUMMARY**

*Shatin to Central Link -
Contract 1121 NSL Cross Harbour Tunnels*



Record Summary of Environmental Site Inspection

Inspection Information

Checklist Reference Number	190702
Date	02 July 2019 (Tuesday)
Time	13:30 – 14:30

Ref. No.	Non-Compliance	Related Item No.
-	None identified	-

Ref. No.	Remarks/Observations	Related Item No.
190702-F01	<p>Part B – Water Quality</p> <ul style="list-style-type: none"> No environmental deficiency was identified during the site inspection. <p>Part C – Ecology / Others</p> <ul style="list-style-type: none"> No environmental deficiency was identified during the site inspection. <p>Part D – Landscape & Visual</p> <ul style="list-style-type: none"> No environmental deficiency was identified during the site inspection. <p>Part E – Air Quality</p> <ul style="list-style-type: none"> Stockpile on the finger pier should be covered completely with impervious material. <p>Part F – Construction Noise Impact</p> <ul style="list-style-type: none"> No environmental deficiency was identified during the site inspection. <p>Part G – Waste/Chemical Management</p> <ul style="list-style-type: none"> No environmental deficiency was identified during the site inspection. <p>Part H – Permits/Licenses</p> <ul style="list-style-type: none"> No environmental deficiency was identified during the site inspection. <p>Part I - Others</p> <ul style="list-style-type: none"> Follow-up on previous audit section (Ref. No.:190624), item 190624-R02 was remarked as 190702-F01. 	E 6

	Name	Signature	Date
Recorded by	Jonathan Lee		04 July 2019
Checked by	Dr. Priscilla Choy		04 July 2019

*Shatin to Central Link -
Contract 1121 NSL Cross Harbour Tunnels*



Record Summary of Environmental Site Inspection

Inspection Information

Checklist Reference Number	190708
Date	08 July 2019 (Monday)
Time	13:30 – 15:00

Ref. No.	Non-Compliance	Related Item No.
-	None identified	-

Ref. No.	Remarks/Observations	Related Item No.
190708-O01	<p>Part B – Water Quality</p> <ul style="list-style-type: none"> Sediment plume was observed from Finger Pier, marine construction works has stopped and should not continue until the arrangement of silt curtain has improved. 	B 36
190708-R02	<ul style="list-style-type: none"> Accumulated floating refuse beside plumbing station was observed, the Contractor should collect them regularly. 	B 31
	<p>Part C – Ecology / Others</p> <ul style="list-style-type: none"> No environmental deficiency was identified during the site inspection. 	
	<p>Part D – Landscape & Visual</p> <ul style="list-style-type: none"> No environmental deficiency was identified during the site inspection. 	
	<p>Part E – Air Quality</p> <ul style="list-style-type: none"> No environmental deficiency was identified during the site inspection. 	
	<p>Part F – Construction Noise Impact</p> <ul style="list-style-type: none"> No environmental deficiency was identified during the site inspection. 	
	<p>Part G – Waste/Chemical Management</p> <ul style="list-style-type: none"> No environmental deficiency was identified during the site inspection. 	
	<p>Part H – Permits/Licenses</p> <ul style="list-style-type: none"> No environmental deficiency was identified during the site inspection. 	
	<p>Part I - Others</p> <ul style="list-style-type: none"> Follow-up on previous audit section (Ref. No.:190702), environmental deficiency has been rectified. 	

	Name	Signature	Date
Recorded by	Jonathan Lee		09 July 2019
Checked by	Dr. Priscilla Choy		09 July 2019

*Shatin to Central Link -
Contract 1121 NSL Cross Harbour Tunnels*



Record Summary of Environmental Site Inspection

Inspection Information

Checklist Reference Number	190715
Date	15 July 2019 (Monday)
Time	13:30 – 15:30

Ref. No.	Non-Compliance	Related Item No.
-	None identified	-

Ref. No.	Remarks/Observations	Related Item No.
190715-R02	<p>Part B – Water Quality</p> <ul style="list-style-type: none"> No environmental deficiency was identified during the site inspection. <p>Part C – Ecology / Others</p> <ul style="list-style-type: none"> No environmental deficiency was identified during the site inspection. <p>Part D – Landscape & Visual</p> <ul style="list-style-type: none"> No environmental deficiency was identified during the site inspection. <p>Part E – Air Quality</p> <ul style="list-style-type: none"> Dust suppression for the stockpile in Finger Pier should be further enhanced. <p>Part F – Construction Noise Impact</p> <ul style="list-style-type: none"> No environmental deficiency was identified during the site inspection. 	E 6
190715-R01	<p>Part G – Waste/Chemical Management</p> <ul style="list-style-type: none"> Floating refuse beside pumping station should be cleared regularly and housekeeping in the tunnel should be improved. <p>Part H – Permits/Licenses</p> <ul style="list-style-type: none"> No environmental deficiency was identified during the site inspection. <p>Part I - Others</p> <ul style="list-style-type: none"> Follow-up on previous audit section (Ref. No.:190708), item 190708-R02 was remarked as 190715-R01. 	G 8

	Name	Signature	Date
Recorded by	Jonathan Lee		17 July 2019
Checked by	Dr. Priscilla Choy		17 July 2019

*Shatin to Central Link -
Contract 1121 NSL Cross Harbour Tunnels*



Record Summary of Environmental Site Inspection

Inspection Information

Checklist Reference Number	190722
Date	22 July 2019 (Monday)
Time	13:30 – 15:30

Ref. No.	Non-Compliance	Related Item No.
-	None identified	-

Ref. No.	Remarks/Observations	Related Item No.
190722-R03	<p>Part B – Water Quality</p> <ul style="list-style-type: none"> No environmental deficiency was identified during the site inspection. 	E 22
190722-R01	<p>Part C – Ecology / Others</p> <ul style="list-style-type: none"> No environmental deficiency was identified during the site inspection. <p>Part D – Landscape & Visual</p> <ul style="list-style-type: none"> No environmental deficiency was identified during the site inspection. <p>Part E – Air Quality</p> <ul style="list-style-type: none"> NRMM label of the excavator in Finger Pier has faded, Contractor was reminded to replace it. 	F 5
190722-R02	<p>Part F – Construction Noise Impact</p> <ul style="list-style-type: none"> Breaker head was seen not wrapped with acoustic material, Contractor was reminded to enhance the noise mitigation measure. <p>Part G – Waste/Chemical Management</p> <ul style="list-style-type: none"> Floating refuse was accumulated around pumping station should be cleared regularly, collection of refuse has been going on, but has to be further enhanced. <p>Part H – Permits/Licenses</p> <ul style="list-style-type: none"> No environmental deficiency was identified during the site inspection. <p>Part I - Others</p> <ul style="list-style-type: none"> Follow-up on previous audit section (Ref. No.:190715), item 190715-R01 was remarked as 190722-R02. 	G 8

	Name	Signature	Date
Recorded by	Jonathan Lee		26 July 2019
Checked by	Dr. Priscilla Choy		26 July 2019

*Shatin to Central Link -
Contract 1121 NSL Cross Harbour Tunnels*



Record Summary of Environmental Site Inspection

Inspection Information

Checklist Reference Number	190729
Date	29 July 2019 (Monday)
Time	13:30 – 15:30

Ref. No.	Non-Compliance	Related Item No.
-	None identified	-

Ref. No.	Remarks/Observations	Related Item No.
190729-R01	<p><i>Part B – Water Quality</i></p> <ul style="list-style-type: none"> No environmental deficiency was identified during the site inspection. <p><i>Part C – Ecology / Others</i></p> <ul style="list-style-type: none"> No environmental deficiency was identified during the site inspection. <p><i>Part D – Landscape & Visual</i></p> <ul style="list-style-type: none"> No environmental deficiency was identified during the site inspection. <p><i>Part E – Air Quality</i></p> <ul style="list-style-type: none"> NRMM label of the excavator in Finger Pier has faded, Contractor was reminded to replace it. <p><i>Part F – Construction Noise Impact</i></p> <ul style="list-style-type: none"> No environmental deficiency was identified during the site inspection. <p><i>Part G – Waste/Chemical Management</i></p> <ul style="list-style-type: none"> No environmental deficiency was identified during the site inspection. <p><i>Part H – Permits/Licenses</i></p> <ul style="list-style-type: none"> No environmental deficiency was identified during the site inspection. <p><i>Part I - Others</i></p> <ul style="list-style-type: none"> Follow-up on previous audit section (Ref. No.:190722), item 190722-R03 was remarked as 190729-R01. 	B 22

	Name	Signature	Date
Recorded by	Jonathan Lee		30 July 2019
Checked by	Dr. Priscilla Choy		30 July 2019

**APPENDIX I
EVENT AND ACTION PLANS**

Event and Action Plan for Marine Water Quality Monitoring

EVENT	ACTION			
	ET	IEC	ER	CONTRACTOR
ACTION LEVEL				
Action level being exceeded by one sampling day	<ol style="list-style-type: none"> 1. Inform the Contractor, IEC and ER; 2. Check monitoring data, all plant, equipment and the Contractor's working methods; and 3. Discuss remedial measures with the IEC and Contractor. 	<ol style="list-style-type: none"> 1. Discuss with the ET, ER and Contractor on the implemented mitigation measures; 2. Review proposals on remedial measures submitted by the Contractor and advise the ER accordingly; and 3. Review and advise the ET and ER the effectiveness of the implemented mitigation measures. 	<ol style="list-style-type: none"> 1. Discuss with the ET, IEC and Contractor on the implemented mitigation measures; 2. Make agreement on the remedial measures to be implemented; and 3. Supervise the implementation of agreed remedial measures. 	<ol style="list-style-type: none"> 1. Identify source(s) of impact; 2. Inform the ER and confirm notification of the non-compliance in writing; 3. Rectify unacceptable practice; 4. Check all plant and equipment; 5. Consider changes of working methods; 6. Discuss with the ET, IEC and ER and propose remedial measures to IEC and ER; and 7. Implement the agreed remedial measures.
Action level being exceeded by more than one consecutive sampling days	<ol style="list-style-type: none"> 1. Repeat in-situ measurement to confirm findings; 2. Inform the Contractor, IEC and ER; 3. Check monitoring data, all plant, equipment and the Contractor's working methods; 4. Discuss remedial measures with the IEC and Contractor; and 5. Ensure remedial measures are implemented. 	<ol style="list-style-type: none"> 1. Discuss with the ET, ER and Contractor on the implemented mitigation measures; 2. Review proposals on remedial measures submitted by the Contractor and advise the ER accordingly; and 3. Review and advise the ET and ER the effectiveness of the implemented remedial measures. 	<ol style="list-style-type: none"> 1. Discuss with the ET, IEC and Contractor on the implemented mitigation measures; 2. Make agreement on the remedial measures to be implemented; and 3. Discuss with the ET and IEC on the effectiveness of the implemented remedial measures. 	<ol style="list-style-type: none"> 1. Identify source(s) of impact; 2. Inform the ER and confirm notification of the non-compliance in writing; 3. Rectify unacceptable practice; 4. Check all plant and equipment; 5. Consider changes of working methods; 6. Discuss with the ET, IEC and ER and propose remedial measures to IEC and ER within 3 working days of notification; and 7. Implement the agreed remedial measures.

EVENT	ACTION			
	ET	IEC	ER	CONTRACTOR
LIMIT LEVEL				
1. Limit level being exceeded by one sampling day	<ol style="list-style-type: none"> Repeat in-situ measurement to confirm findings; Inform the Contractor, IEC, EPD and ER; Rectify unacceptable practice; Check monitoring data, all plant, equipment and the Contractor's working methods; Discuss with the ET and IEC and propose remedial measures to the IEC, EPD and ER; and Ensure the agreed remedial measures are implemented. 	<ol style="list-style-type: none"> Discuss with the ET, ER and Contractor on the implemented mitigation measures; Review proposals on remedial measures submitted by Contractor and advise the ER accordingly; and Review and advise the ET and ER the effectiveness of the implemented remedial measures. 	<ol style="list-style-type: none"> Discuss with the ET, IEC and Contractor on the implemented mitigation measures; Request the Contractor to critically review the working methods; Make agreement on the remedial measures to be implemented; and Assess the effectiveness of the implemented remedial measures. 	<ol style="list-style-type: none"> Inform the ER and confirm notification of the non-compliance in writing; Rectify unacceptable practice; Check all plant and equipment; Consider changes of working methods; Discuss with ET , IEC and ER and propose remedial measures to IEC and ER within 3 working days of notification; and Implement the agreed remedial measures.
2. Limit level being exceeded by more than one consecutive sampling days	<ol style="list-style-type: none"> Inform the Contractor, IEC, EPD and ER; Check monitoring data, all plant, equipment and the Contractor's working methods; Discuss remedial measures with the IEC, EPD, ER and Contractor; Ensure remedial measures are implemented; and Increase the monitoring frequency to daily until no exceedance of Limit level 	<ol style="list-style-type: none"> Discuss with the ET, ER and Contractor on the implemented measures; Review proposals on remedial measures submitted by the Contractor and advise the ER accordingly; and Review and advise the ET and ER the effectiveness of the implemented remedial measures. 	<ol style="list-style-type: none"> Discuss with the ET, IEC and Contractor on the implemented mitigation measures; Request the Contractor to critically review the working methods; Make agreement on the remedial measures to be implemented; Discuss with the the ET, IEC and Contractor on the effectiveness of the implemented remedial measures; and Consider and instruct, if necessary, 	<ol style="list-style-type: none"> Identify source(s) of impact; Inform the ER and confirm notification of the non-compliance in writing; Rectify unacceptable practice; Check all plant and equipment; Consider changes of working methods; Discuss with the ET, IEC and ER and propose remedial measures to IEC and ER within 3 working days of notification; Implement the agreed remedial measures; and

EVENT	ACTION			
	ET	IEC	ER	CONTRACTOR
	for two consecutive days.		the Contractor to slow down or to stop all or part of the marine work until no exceedance of Limit level.	8. As directed by the ER, to slow down or to stop all or part of the marine works or construction activities.

**APPENDIX J
UPDATED ENVIRONMENTAL MITIGATION
IMPLEMENTATION SCHEDULE**

SCL Works Contract 1121 - Environmental Mitigation Implementation Schedule

EIA Ref.	Recommended Mitigation Measures	Objectives of the recommended Measures & Main Concerns to address	Who to implement the measures?	Location of the measures	When to Implement the measures?	What requirements or standards for the measures to achieve?	Status
<i>Cultural Heritage Impact (Construction Phase)</i>							
S4.93 & Table 4.2	Erection of decorative and sensibly designed hoarding along the boundary of the works area	To mitigate the temporary visual impact due to surface works.	Contractor	Works Areas in Causeway Bay and Wan Chai	Construction phase	EIAO	N/A
<i>Ecology (Construction Phase)</i>							
S 5.133	The following mitigation measures in controlling water quality change shall be implemented: <ul style="list-style-type: none"> - Installation of silt curtains around the dredgers, where appropriate, during dredging activities; - Use of closed grab dredger during dredging; and - Reduction of dredging rate 	To minimize changes in water quality impact on marine flora and fauna	Contractor	All reclamation and dredging works areas	Construction phase	• EIAO-TM	^ ^ ^
S5.134	Accidental chemical spillage and construction site run-off to the receiving water bodies, mitigation measures such as removing the pollutants before discharge into storm drain and paving the section of construction road between the wheel washing bay and the public road as suggested in Sections 11.216 and 11.219 to 11.256 of the EIA Report shall be adopted	Minimise the contamination of wastewater discharge	Contractor	All land based works areas	Construction phase	• EIAO-TM	^
ERR S3.6.3	Installation of floating type silt curtains around the area of construction and removal of earth	Minimize indirect impact to the nearby subtidal and intertidal flora and fauna	Contractor	Shek O Casting Basin	Construction phase	• EIAO-TM	#

SCL Works Contract 1121 - Environmental Mitigation Implementation Schedule

EIA Ref.	Recommended Mitigation Measures	Objectives of the recommended Measures & Main Concerns to address	Who to implement the measures?	Location of the measures	When to Implement the measures?	What requirements or standards for the measures to achieve?	Status
<i>Fisheries Impact</i>							
S5.132	The size of the dredging and underwater blasting areas shall be minimized as much as possible	To minimize loss of fishing ground and fisheries resources	Contractor/ MTR	All dredging and underwater blasting works areas	Construction phase	• EIAO-TM	^
S5.133	Mitigation measures recommended in Sections 11.200 to 11.207, 11.209 to 11.211 and 11.213 to 11.256 of the EIA Report to control water quality, i.e. use of effective site drainage in land-based construction site and installation of silt curtain surrounding the dredging point, use of closed grab dredger and reduction of dredging rate shall be implemented.	To minimize change in water quality impact on fisheries resources and operation	Contractor	Works Areas	Construction phase	• EIAO-TM	^
S6.59	After completion of armour rock filling, the final surfaces of the protective armour rock layer shall be checked by ultrasonic sounding survey. Measures such as removing the rock or breaking the rock into pieces shall be implemented in case of non-compliance	To minimize the IMT protrusion above the seabed	Contractor	Along IMT laying works areas	Construction phase	• EIAO-TM	N/A
<i>Landscape & Visual (Construction Phase)</i>							
Table 7.9	CM3 - Control of night-time lighting glare	Minimize the night time glare due to the Project during construction phase	MTR	All works sites	Construction phase	• EIAO-TM	^

SCL Works Contract 1121 - Environmental Mitigation Implementation Schedule

EIA Ref.	Recommended Mitigation Measures	Objectives of the recommended Measures & Main Concerns to address	Who to implement the measures?	Location of the measures	When to Implement the measures?	What requirements or standards for the measures to achieve?	Status
Table 7.9	CM4 - Erection of decorative screen hoarding compatible with the surrounding setting.	Minimize the visual impact of the Project during construction phase	MTR	All works sites	Construction phase	• EIAO-TM	N/A
Table 7.9	CM5 - Management of facilities on work sites which give control on the height and disposition/arrangement of all facilities on the works site to minimize visual impact to adjacent VSRs.	Control of height and deposition/arrangement of temporary facilities in works areas	MTR	All works sites	Construction phase	• EIAO-TM	N/A
Table 7.9	CM6 - All hard and soft landscape areas disturbed temporarily during construction shall be reinstated on like-to-like basis to the satisfaction of the relevant Government Departments.	Reinstatement of temporary works areas.	MTR	All works sites	Construction phase	• EIAO-TM	N/A
Construction Dust Impact							
EP 2.25	All diesel fuelled construction plant used by the contractors within the works areas of the Project shall be powered by ultra-low sulphur diesel fuel.	Mitigating Aerial Emissions from Construction Plant	Contractor	All works areas	Construction phase	• EIAO-TM	^
Table 8.5	Barging facilities: (i) Pave all road surfaces within the barging facilities and provide watering once along with the haul road for every	To minimize dust impacts	Contractor	Barging facility at Shek O Casting Basin	Construction phase	APCO	^

SCL Works Contract 1121 - Environmental Mitigation Implementation Schedule

EIA Ref.	Recommended Mitigation Measures	Objectives of the recommended Measures & Main Concerns to address	Who to implement the measures?	Location of the measures	When to Implement the measures?	What requirements or standards for the measures to achieve?	Status
	<p>working hours to reduce dust emission by 91.7%. This dust suppression efficiency is derived based on the average haul road traffic, average evaporation rate and an assumed application intensity of 1.0 L/m² once every working hour. Any potential dust impact and watering mitigation would be subject to the actual site condition. For example, a construction activity that produces inherently wet conditions or in cases under rainy weather, the above water application intensity may not be unreservedly applied. While the above watering frequency is to be followed, the extent of watering may vary depending on actual site conditions but should be sufficient to maintain an equivalent intensity of no less than 1.0L/m² to achieve the removal efficiency. The dust levels would be monitored and managed under an EM&A programme as specified in the EM&A Manual</p> <p>(ii) Unloading of spoil materials – Undertake the unloading process within a 3-sided screen with top tipping hall. Provide water spraying and flexible dust curtains at the discharge point for dust suppression.</p> <p>(iii) Vehicles leaving the barging facilities – Pass vehicles</p>						<p style="text-align: center;">^</p> <p style="text-align: center;">^</p>

SCL Works Contract 1121 - Environmental Mitigation Implementation Schedule

EIA Ref.	Recommended Mitigation Measures	Objectives of the recommended Measures & Main Concerns to address	Who to implement the measures?	Location of the measures	When to Implement the measures?	What requirements or standards for the measures to achieve?	Status
	through the wheel washing facilities provided at site exits.						
S8.63	For concrete batching plant, the requirements and mitigation measures stipulated in the Guidance Note on the Best Practicable Means for Cement Works (Concrete Batching Plant) BPM 3/2(93) shall be followed and implemented.	To minimize dust impact	Contractor	Concrete Batching Plant	Construction phase	APCO	N/A
Table 8.6	<p>During operation of concrete batching plant:</p> <p>(i) Unloading of aggregates from the tipper trucks to receiving hopper – unload the aggregates from the tipper trucks to the receiving hopper equipped with enclosures on 3 sides and top cover, and water spraying system.</p> <p>(ii) Unloading of cement and PFA from tankers into the silo – Directly load the cement and PFA into the silo via a flexible duct. Install dust collectors at cement/PFA silos.</p> <p>(iii) Storage of aggregates in overhead storage bins – Store the aggregates in fully enclosed overhead storage bins. Cover the top of overhead storage bins with cladding. Install water spraying system at the top of storage bins for watering the aggregates, and fully enclose aggregates storage bins.</p> <p>(iv) Weighing and batching of cementitious materials – Perform the whole process of weighing and mixing in a fully</p>	To minimize dust impact	Contractor	Concrete Batching Plant	Construction phase	APCO	<p>N/A</p> <p>N/A</p> <p>N/A</p> <p>N/A</p>

SCL Works Contract 1121 - Environmental Mitigation Implementation Schedule

EIA Ref.	Recommended Mitigation Measures	Objectives of the recommended Measures & Main Concerns to address	Who to implement the measures?	Location of the measures	When to Implement the measures?	What requirements or standards for the measures to achieve?	Status
	<p>enclosed environment. Equip all the mixers with dust collectors.</p> <p>(v) Loading of concrete from mixer into transit mixer of a truck – Directly load the concrete from the mixer into the transit mixer of a truck in “wet form”.</p> <p>(vi) Tipper trucks and cement tankers leaving the Concrete Batching Plant – Haul road within the site is unpaved. Install wheel washing pit at the gate of the concrete batching plant.</p> <p>(vii) Transportation of materials within the plant – Provide watering twice a day would be provided.</p>						N/A
							N/A
							N/A
S8.89	Watering once every working hour on active works areas, exposed areas and paved haul roads to reduce dust emission by 91.7%. This dust suppression efficiency is derived based on the average haul road traffic, average evaporation rate and an assumed application intensity of 1.7 L/m ² for Kowloon side and 1.0 L/m ² for Hong Kong side once every working hour. Any potential dust impact and watering mitigation would be subject to the actual site condition. For example, a construction activity that produces inherently wet conditions or in cases under rainy weather, the above water application intensity may not be unreservedly applied. While	To minimize dust impact	Contractor	<p>Works areas at:</p> <ul style="list-style-type: none"> • Hung Hom • Cross Harbour section up to Breakwater of CBTS • Breakwater of CBTS to SOV • Shek O Casting Basin 	Construction phase	APCO	^

SCL Works Contract 1121 - Environmental Mitigation Implementation Schedule

EIA Ref.	Recommended Mitigation Measures	Objectives of the recommended Measures & Main Concerns to address	Who to implement the measures?	Location of the measures	When to Implement the measures?	What requirements or standards for the measures to achieve?	Status
	the above watering frequency is to be followed, the extent of watering may vary depending on actual site conditions but should be sufficient to maintain an equivalent intensity of no less than 1.7 L/m ² for Kowloon side and 1.0 L/m ² for Hong Kong side to achieve the removal efficiency. The dust levels would be monitored and managed under an EM&A programme as specified in the EM&A Manual.						
S8.90	<p>Dust suppression measures stipulated in the Air Pollution Control (Construction Dust) Regulation and good site practices:</p> <ul style="list-style-type: none"> - Use of regular watering to reduce dust emissions from exposed site surfaces and unpaved roads, particularly during dry weather. - Use of frequent watering for particularly dusty construction areas and areas close to ASRs. - Side enclosure and covering of any aggregate or dusty material storage piles to reduce emissions. Where this is not practicable owing to frequent usage, watering shall be applied to aggregate fines. - Open stockpiles shall be avoided or covered. Where possible, prevent placing dusty material storage piles 	To minimize dust impact	Contractor	<p>Works areas at:</p> <ul style="list-style-type: none"> • Hung Hom • Cross Harbour section up to Breakwater of CBTS • Breakwater of CBTS to SOV 	Construction phase	APCO and Air Pollution Control (Construction Dust) Regulation	<p>^</p> <p>^</p> <p>^</p> <p>*</p>

SCL Works Contract 1121 - Environmental Mitigation Implementation Schedule

EIA Ref.	Recommended Mitigation Measures	Objectives of the recommended Measures & Main Concerns to address	Who to implement the measures?	Location of the measures	When to Implement the measures?	What requirements or standards for the measures to achieve?	Status
	<p>near ASRs.</p> <ul style="list-style-type: none"> - Tarpaulin covering of all dusty vehicle loads transported to, from and between site locations. - Establishment and use of vehicle wheel and body washing facilities at the exit points of the site. - Provision of wind shield and dust extraction units or similar dust mitigation measures at the loading area of barging point, and use of water sprinklers at the loading area where dust generation is likely during the loading process of loose material, particularly in dry seasons/ periods. - Provision of not less than 2.4m high hoarding from ground level along site boundary where adjoins a road, streets or other accessible to the public except for a site entrance or exit. - Imposition of speed controls for vehicles on site haul roads. - Where possible, routing of vehicles and positioning of construction plant shall be at the maximum possible distance from ASRs. - Every stock of more than 20 bags of cement or dry 						<p style="text-align: center;">^</p> <p style="text-align: center;">N/A</p> <p style="text-align: center;">^</p> <p style="text-align: center;">N/A</p> <p style="text-align: center;">^</p> <p style="text-align: center;">^</p> <p style="text-align: center;">^</p>

SCL Works Contract 1121 - Environmental Mitigation Implementation Schedule

EIA Ref.	Recommended Mitigation Measures	Objectives of the recommended Measures & Main Concerns to address	Who to implement the measures?	Location of the measures	When to Implement the measures?	What requirements or standards for the measures to achieve?	Status
	<p>pulverised fuel ash (PFA) shall be covered entirely by impervious sheeting or placed in an area sheltered on the top and the 3 sides.</p> <p>- Instigation of an environmental monitoring and auditing program to monitor the construction process in order to enforce controls and modify method of work if dusty conditions arise.</p>						N/A
<i>Air Quality (Construction Phase)</i>							
/	<p>Emission from Vehicles and Plants</p> <ul style="list-style-type: none"> • All vehicles shall be shut down in intermittent use. • Only well-maintained plant should be operated on-site and plant should be serviced regularly to avoid emission of black smoke. • All diesel fuelled construction plant within the works areas shall be powered by ultra low sulphur diesel fuel (ULSD) 	<p>Reduce air pollution emission from construction vehicles and plants</p>	Contractor	All construction sites	Construction stage	• APCO	^ ^ ^
/	Valid Non-road Mobile Machinery (NRMM) labels should be provided to regulated machines	<p>Reduce air pollution emission from construction vehicles and plants</p>	Contractor	All construction sites	Construction stage	• APCO	#
<i>Construction Noise (Airborne)</i>							
S9.55	Implement the following good site practices:	Control construction	Contractor	Works areas	Construction	• EIAO-TM	

SCL Works Contract 1121 - Environmental Mitigation Implementation Schedule

EIA Ref.	Recommended Mitigation Measures	Objectives of the recommended Measures & Main Concerns to address	Who to implement the measures?	Location of the measures	When to Implement the measures?	What requirements or standards for the measures to achieve?	Status
	<ul style="list-style-type: none"> • only well-maintained plant should be operated on-site and plant should be serviced regularly during the construction programme; • machines and plant (such as trucks, cranes) that may be in intermittent use should be shut down between work periods or should be throttled down to a minimum; • plant known to emit noise strongly in one direction, where possible, be orientated so that the noise is directed away from nearby NSRs; • silencers or mufflers on construction equipment should be properly fitted and maintained during the construction works; • mobile plant should be sited as far away from NSRs as possible and practicable; • material stockpiles, mobile container site office and other structures should be effectively utilised, where practicable, to screen noise from on-site construction activities. 	airborne noise			phase		^ ^ ^ * ^ ^
S9.56 & Table 9.16	The following quiet PME shall be used: <ul style="list-style-type: none"> • Crane lorry, mobile 	To minimize construction noise impact	Contractor	Works areas at: • Hung Hom	Construction stage	• EIAO-TM	N/A

SCL Works Contract 1121 - Environmental Mitigation Implementation Schedule

EIA Ref.	Recommended Mitigation Measures	Objectives of the recommended Measures & Main Concerns to address	Who to implement the measures?	Location of the measures	When to Implement the measures?	What requirements or standards for the measures to achieve?	Status
	<ul style="list-style-type: none"> • Crane, mobile • Asphalt paver • Backhoe with hydraulic breaker • Breaker, excavator mounted (hydraulic) • Hydraulic breaker • Concrete lorry mixer • Poker, vibrator, hand-held • Concrete pump • Crawler crane, mobile • Mobile crane • Dump truck • Excavator • Truck • Rock drill • Lorry • Wheel loader • Roller vibratory 			<ul style="list-style-type: none"> • Cross Harbour section up to Breakwater of CBTS • Breakwater of CBTS to SOV 			
S9.58 – S9.59 & Table 9.17	Movable noise barrier shall be used for the following PME: <ul style="list-style-type: none"> • Air compressor • Asphalt paver • Backhoe with hydraulic breaker 	To minimize construction noise impact	Contractor	Works areas at: <ul style="list-style-type: none"> • Cross Harbour section up to Breakwater of 	Construction stage	• EIAO-TM	N/A

SCL Works Contract 1121 - Environmental Mitigation Implementation Schedule

EIA Ref.	Recommended Mitigation Measures	Objectives of the recommended Measures & Main Concerns to address	Who to implement the measures?	Location of the measures	When to Implement the measures?	What requirements or standards for the measures to achieve?	Status
	<ul style="list-style-type: none"> • Bar bender • Bar bender and cutter (electric) • Breaker, excavator mounted • Concrete pump • Concrete pump, stationary/lorry mounted • Excavator • Generator • Grout pump • Hand held breaker • Hydraulic breaker • Saw, concrete 			CBTS <ul style="list-style-type: none"> • Breakwater of CBTS to SOV 			
S9.60 & Table 9.17	Noise insulating fabric shall be used for <ul style="list-style-type: none"> • Drill rig, rotary type • Piling, diaphragm wall, bentonite filtering plant • Piling, diaphragm wall, grab and chisel • Piling, diaphragm wall, hydraulic extractor • Piling, large diameter bored, grab and chisel • Piling, hydraulic extractor • Piling, earth auger, auger • Rock drill, crawler mounted (pneumatic) 	To minimize construction noise impact	Contractor	Works areas at: <ul style="list-style-type: none"> • Cross Harbour section up to Breakwater of CBTS • Breakwater of CBTS to SOV 	Construction stage	• EIAO-TM	N/A
Water Quality (Construction Phase)							

SCL Works Contract 1121 - Environmental Mitigation Implementation Schedule

EIA Ref.	Recommended Mitigation Measures	Objectives of the recommended Measures & Main Concerns to address	Who to implement the measures?	Location of the measures	When to Implement the measures?	What requirements or standards for the measures to achieve?	Status
	<p>site.</p> <p>Demolition of temporary reclamation including the demolition of the diaphragm wall and dredging to the existing seabed levels will also be carried out behind the temporary seawall.</p> <p>Temporary seawall will be removed after completion of all excavation and dredging works for demolition of the temporary reclamation.</p>						N/A
S11. 202	<p>During construction of the temporary reclamation, temporary seawall will be partially constructed to protect the nearby seawater intakes from further dredging activities. For example, the seawalls along the southeast and northeast boundaries of PW1.1 shall be constructed first (above high water mark) so that the seawater intake at the inner water would be protected from the impacts from the remaining dredging activities along the northwest boundary.</p>	<p>To minimize water quality impact upon the cooling water intakes in CBTS from temporary reclamation works</p>	Contractor	Temporary reclamation works areas in CBTS	Construction phase	<ul style="list-style-type: none"> • EIAO-TM • WPCO 	N/A
S11. 202	<p>Dredging will be carried out by closed grab dredger to minimize release of sediment and other contaminants during dredging.</p>	<p>To minimize loss of fines and contaminants during dredging in CBTS</p>	Contractor	All temporary reclamation and dredging works areas within CBTS	Construction phase	<ul style="list-style-type: none"> • EIAO-TM • WPCO 	^
S11. 202 & Table	<p>Silt curtains will be deployed to fully enclose the closed grab</p>	<p>To minimize loss of fines</p>	Contractor	All temporary	Construction	<ul style="list-style-type: none"> • EIAO-TM 	^

SCL Works Contract 1121 - Environmental Mitigation Implementation Schedule

EIA Ref.	Recommended Mitigation Measures	Objectives of the recommended Measures & Main Concerns to address	Who to implement the measures?	Location of the measures	When to Implement the measures?	What requirements or standards for the measures to achieve?	Status
11.25	dredger and shall be extended from water surface to the seabed, as far as practicable, during any dredging operation.	and contaminants during dredging in CBTS		reclamation and dredging works areas within CBTS	phase	<ul style="list-style-type: none"> • WPCO 	
S11. 202 & Table 11.23	Silt screens will be installed at the cooling water intakes within the CBTS during the temporary reclamation period.	To minimize water quality impact upon the cooling water intakes in CBTS from marine construction activities	Contractor	Cooling water intakes inside CBTS	Construction phase	<ul style="list-style-type: none"> • EIAO-TM • WPCO 	^
S11. 203 & Table 11.24	No more than two dredgers (of about 8 m ³ capacity each) shall be operated for dredging within the typhoon shelter at any time for the tunnel construction works. Moreover, the combined dredging rate for all concurrent dredging works (include dredging works for concurrent projects such as WDII and CWB) to be undertaken within the CBTS shall not exceed 4,500 m ³ per day (and 281 m ³ per hour with a maximum working period of 16 hours per day) throughout the entire construction period.	To minimize loss of fines and contaminants during dredging in CBTS	Contractor	All dredging works areas within CBTS	Construction phase	<ul style="list-style-type: none"> • EIAO-TM • WPCO 	^
ERR 6.7.1	Closed grab dredger shall be used for any dredging operations, except at for removal of fill material at the gap at the IMT/ME4 interface, which will be carried out by air lift or	To minimize water quality impact in CBTS from marine construction	Contractor	All marine works areas within CBTS	Construction phase	<ul style="list-style-type: none"> • EIAO-TM • WPCO 	N/A

SCL Works Contract 1121 - Environmental Mitigation Implementation Schedule

EIA Ref.	Recommended Mitigation Measures	Objectives of the recommended Measures & Main Concerns to address	Who to implement the measures?	Location of the measures	When to Implement the measures?	What requirements or standards for the measures to achieve?	Status
	sand pump method	activities					
ERR 6.7.1	Fill materials removed by air lift or sand pumping method shall be stored inside impermeable compartment of the barge	To minimize water quality impact in CBTS from marine construction activities	Contractor	All marine works areas within CBTS	Construction phase	<ul style="list-style-type: none"> • EIAO-TM • WPCO 	N/A
ERR 6.7.1	Bulk filling operation within CBTS shall be carried out by closed grab dredger and/or by feeding the fill material into a down pipe for placing of fill materials	To minimize water quality impact in CBTS from marine construction activities	Contractor	All marine works areas within CBTS	Construction phase	<ul style="list-style-type: none"> • EIAO-TM • WPCO 	N/A
EP 2.18.1a	Pipe piles shall be used to form temporary seawalls for IMT construction within CBTS.	To minimize water quality impact in CBTS from IMT construction	Contractor	IMT construction works within CBTS	Construction phase	<ul style="list-style-type: none"> • EIAO-TM • WPCO 	^
EP 2.18.1b	The temporary seawalls shall not be removed before completion of all dredging or filling works for IMT construction, except for a small section of pipe piles adjoining IMT11 to facilitate the necessary dredging works for placing the IMT11.	To minimize water quality impact in CBTS from IMT construction	Contractor	IMT construction works within CBTS	Construction phase	<ul style="list-style-type: none"> • EIAO-TM • WPCO 	^
EP 2.18.1j	Water quality monitoring shall be conducted at cooling water intake 9 for Windsor House during IMT construction within CBTS. The monitoring frequency, parameters, equipment and methodology shall follow those for dredging and filling as	To minimize water quality impact in CBTS from IMT construction	Contractor	IMT construction works within CBTS	Construction phase	<ul style="list-style-type: none"> • EIAO-TM • WPCO 	^

SCL Works Contract 1121 - Environmental Mitigation Implementation Schedule

EIA Ref.	Recommended Mitigation Measures	Objectives of the recommended Measures & Main Concerns to address	Who to implement the measures?	Location of the measures	When to Implement the measures?	What requirements or standards for the measures to achieve?	Status
	stipulated in the EM&A Manual.						
S11. 204	Bulk filling along the IMT tunnel alignment for SCL shall be carried out after the bulk dredging works along the IMT alignment are completed. Hence, bulk dredging and bulk filling along the IMT alignment shall not be undertaken at the same time.	To minimize loss of fines and contaminants during IMT construction	Contractor	Marine works areas in Victoria Harbour	Construction phase	<ul style="list-style-type: none"> • EIAO-TM • WPCO 	N/A
S11. 204	Dredging for IMT and SCL2 construction shall be carried out by closed grab dredger to minimize release of sediment and other contaminants during dredging.	To minimize loss of fines and contaminants during dredging in the Victoria Harbour	Contractor	Marine works areas in Victoria Harbour	Construction phase	<ul style="list-style-type: none"> • EIAO-TM • WPCO 	^
S11.204	No more than one closed grab dredger shall be operated outside the CBTS in the open harbor for SCL construction.	To minimize loss of fines and contaminants from dredging in the Victoria Harbour	Contractor	Marine works areas in Victoria Harbour	Construction phase	<ul style="list-style-type: none"> • EIAO-TM • WPCO 	^
S11. 204	Dredging for temporary reclamation outside the CBTS (at SCL2) shall not be carried out concurrently with the dredging / filling works for IMT construction.	To minimize loss of fines and contaminants from dredging / filling in the Victoria Harbour	Contractor	Marine works areas in Victoria Harbour	Construction phase	<ul style="list-style-type: none"> • EIAO-TM • WPCO 	N/A
S11. 205	Floating type or frame type silt curtains shall be deployed around the dredging operations within 200m from the Hung Hom landfall.	To minimize loss of fines and contaminants from dredging in the Victoria	Contractor	Construction of northern IMT segment in the	Construction phase	<ul style="list-style-type: none"> • EIAO-TM • WPCO 	^

SCL Works Contract 1121 - Environmental Mitigation Implementation Schedule

EIA Ref.	Recommended Mitigation Measures	Objectives of the recommended Measures & Main Concerns to address	Who to implement the measures?	Location of the measures	When to Implement the measures?	What requirements or standards for the measures to achieve?	Status
		Harbour		near shore region within 200 m from the Hung Hom landfall			
EP 2.19e	Frame type silt curtains shall be deployed around the dredging operations for the remaining IMT segments outside 200 m from the Hung Hom landfall.	To minimize water quality impacts in Victoria Harbour from IMT construction	Contractor	Construction of northern IMT segment in Victoria Harbour outside 200m from the Hung Hom landfall	Construction phase	<ul style="list-style-type: none"> • EIAO-TM • WPCO 	^
S11. 205 & Table 11.23	Silt screens shall be installed at the cooling water intakes for East Rail Extension, Metropolis and Hong Kong Coliseum (namely 21, 34 and 35 respectively) which are in close vicinity of the northern IMT segment.	To protect the beneficial use of water intakes along the Kowloon waterfront from dredging / filling activities	Contractor	Construction of northern IMT segment in the near shore region within 200 m from the Hung Hom landfall	Construction phase	<ul style="list-style-type: none"> • EIAO-TM • WPCO 	^
S11.207	If underwater blasting is required for SCL construction, the following precautionary / mitigation measures shall be adopted:	To protect the water quality in Victoria Harbour from any possible underwater	Contractor	Marine works areas in Victoria Harbour	Construction phase	<ul style="list-style-type: none"> • EIAO-TM • WPCO 	N/A

SCL Works Contract 1121 - Environmental Mitigation Implementation Schedule

EIA Ref.	Recommended Mitigation Measures	Objectives of the recommended Measures & Main Concerns to address	Who to implement the measures?	Location of the measures	When to Implement the measures?	What requirements or standards for the measures to achieve?	Status
	<ul style="list-style-type: none"> • Charge shall be placed in cores within the rock in order that there will be no blast directly into the water. • In terms of the construction sequence, sediment dredging (within the planned IMT works area) shall be conducted prior to any underwater blasting. 	blasting					
Table 11.23	Silt screens shall be installed at the WSD Flushing Water Intakes at Kowloon Station, Tai Wan, Quarry Bay and Wan Chai (namely Intakes 14, WSD9, WSD17 and A respectively) during any dredging / filling works outside the CBTS for temporary reclamation at SCL2 or for IMT construction	To protect the beneficial use of flushing water intakes in Victoria Harbour from dredging / filling activities	Contractor	Flushing water intake points in Victoria Harbour	Construction phase	<ul style="list-style-type: none"> • EIAO-TM • WPCO 	N/A
S11.210 - S11.211 & Table 11.24 ERR S6.7.1	If the marine works for SCL are to be carried out concurrently with other dredging / filling activities in the Victoria Harbour, the production rates of any dredging / filling work to be undertaken outside the CBTS for SCL construction in the open harbour (including temporary reclamation at SCL2 and IMT construction, except for the area within 60m from the southern boundary of the temporary reclamation at Hung Hom Landfall) shall not exceed 2,500 m ³ per day at any time throughout the entire construction period. The hourly production rate for dredging or bulk filling within the open Victoria Harbour (outside the breakwater of CBTS, except for	To minimize loss of fines and contaminants from dredging / filling in the Victoria Harbour	Contractor	Marine works areas in Victoria Harbour	Construction phase	<ul style="list-style-type: none"> • EIAO-TM • WPCO 	^

SCL Works Contract 1121 - Environmental Mitigation Implementation Schedule

EIA Ref.	Recommended Mitigation Measures	Objectives of the recommended Measures & Main Concerns to address	Who to implement the measures?	Location of the measures	When to Implement the measures?	What requirements or standards for the measures to achieve?	Status
	<p>the area within 60m from the southern boundary of the temporary reclamation at Hung Hom Landfall) shall not exceed 156 m³ per hour (if there are other concurrent marine works in Victoria Harbour) and the maximum working hour for the dredging / bulk filling works shall be 16 hours per day. Silt screen shall be deployed at the Kowloon Station Intake to minimize the water quality impact. If the marine works for SCL are to be carried out with no other concurrent dredging / filling activities in the Victoria Harbour, the production rates of any dredging / filling work to be undertaken outside the CBTS for SCL construction in the open harbour (including temporary reclamation at SCL2 and IMT construction except for the area within 60m from the southern boundary of the temporary reclamation at Hung Hom Landfall) shall not exceed 4,500 m³ per day at any time throughout the entire construction period. The hourly production rate for dredging or bulk filling within the open Victoria Harbour (outside the breakwater of CBTS except for the area within 60m from the southern boundary of the temporary reclamation at Hung Hom Landfall) shall not exceed 281 m³ per hour (if there is no other concurrent marine works in Victoria Harbour) and the</p>						

SCL Works Contract 1121 - Environmental Mitigation Implementation Schedule

EIA Ref.	Recommended Mitigation Measures	Objectives of the recommended Measures & Main Concerns to address	Who to implement the measures?	Location of the measures	When to Implement the measures?	What requirements or standards for the measures to achieve?	Status
	<p>maximum working hour for the dredging / bulk filling works shall be 16 hours per day. Silt screen shall be deployed at the Kowloon Station Intake to minimize the water quality impact.</p> <p>Only one chiseling machine or hydraulic breaker shall be adopted for rock breaking.</p> <p>For any dredging / filling work for IMT construction within 60m from the southern boundary of the temporary reclamation at Hung Hom Landfall:</p> <ul style="list-style-type: none"> • The daily production rate shall not exceed 1,500m³ per day • the hourly production rate shall not exceed 93m³ 						^ ^
S11.215	<p>The following good site practices shall be undertaken during filling and dredging:</p> <ul style="list-style-type: none"> • mechanical grabs, if used, shall be designed and maintained to avoid spillage and sealed tightly while being lifted; • all vessels shall be sized so that adequate clearance is maintained between vessels and the seabed in all tide conditions, to ensure that undue turbidity is not generated by turbulence from vessel movement or propeller wash; 	To minimize loss of fines and contaminants from dredging / filling	Contractor	Marine works areas	Construction phase	<ul style="list-style-type: none"> • EIAO-TM • WPCO 	^ ^

SCL Works Contract 1121 - Environmental Mitigation Implementation Schedule

EIA Ref.	Recommended Mitigation Measures	Objectives of the recommended Measures & Main Concerns to address	Who to implement the measures?	Location of the measures	When to Implement the measures?	What requirements or standards for the measures to achieve?	Status
	<ul style="list-style-type: none"> • all hopper barges and dredgers shall be fitted with tight fitting seals to their bottom openings to prevent leakage of material; • construction activities shall not cause foam, oil, grease, scum, litter or other objectionable matter to be present on the water within the site or dumping grounds; • loading of barges and hoppers shall be controlled to prevent splashing of dredged material into the surrounding water. Barges or hoppers shall not be filled to a level that will cause the overflow of materials or polluted water during loading or transportation; • before commencement of the temporary reclamation works, the holder of the Environmental Permit shall submit plans showing the phased construction of the reclamation, design and operation of the silt curtain. 						^ ^ ^ ^
S11.216	<p>The following mitigation measures are proposed to minimize the potential water quality impacts from the construction works at or close to the seafront:</p> <ul style="list-style-type: none"> • Temporary storage of construction materials (e.g. equipment, filling materials, chemicals and fuel) and 	<p>minimize release of construction wastes from construction works at or close to the seafront</p>	Contractor	Construction works at or close to the seafront	Construction phase	<ul style="list-style-type: none"> • EIAO-TM • WPCO 	^

SCL Works Contract 1121 - Environmental Mitigation Implementation Schedule

EIA Ref.	Recommended Mitigation Measures	Objectives of the recommended Measures & Main Concerns to address	Who to implement the measures?	Location of the measures	When to Implement the measures?	What requirements or standards for the measures to achieve?	Status
	<p>temporary stockpile of construction and demolition materials shall be located well away from the seawater front and storm drainage during carrying out of the works.</p> <ul style="list-style-type: none"> • Stockpiling of construction and demolition materials and dusty materials shall be covered and located away from the seawater front and storm drainage. • Construction debris and spoil shall be covered up and/or disposed of as soon as possible to avoid being washed into the nearby receiving waters. 						^ ^
S11.217	<p>The following mitigation measures are proposed to minimize the potential water quality impacts from any marine piling works:</p> <ul style="list-style-type: none"> • The potential release of sediment or excavated materials could be controlled through the installation of silt curtains surrounding the working area as necessary. • Spoil shall be collected by sealed hopper barges for proper disposal. 	To minimize release of sediment and pollutants from marine piling activities	Contractor	Marine piling works areas	Construction phase	<ul style="list-style-type: none"> • EIAO-TM • WPCO 	* ^
S11.218	<p>Silt screens are recommended to be deployed at the seawater intakes during the construction works period.</p> <p>Regular maintenance of the silt screens and refuse collection shall be performed at the silt screens at regular intervals on a</p>	To avoid the pollutant and refuse entrapment problems at the silt screens to be installed at the water	Contractor	Proposed silt screens at water intakes	Construction phase	<ul style="list-style-type: none"> • EIAO-TM • WPCO 	^

SCL Works Contract 1121 - Environmental Mitigation Implementation Schedule

EIA Ref.	Recommended Mitigation Measures	Objectives of the recommended Measures & Main Concerns to address	Who to implement the measures?	Location of the measures	When to Implement the measures?	What requirements or standards for the measures to achieve?	Status
	daily basis. The Contractor shall be responsible for keeping the water behind the silt screen free from floating rubbish and debris during the impact monitoring period.	intakes.					
S11.219	It is recommended that collection and removal of floating refuse shall be performed within the marine construction areas at regular intervals on a daily basis. The Contractor shall be responsible for keeping the water within the site boundary and the neighbouring water free from rubbish during the dredging works.	To minimize water quality impacts from illegal dumping and littering from marine vessels and runoff from the coastal area	Contractor	Marine works area	Construction phase	<ul style="list-style-type: none"> • EIAO-TM • WPCO • WDO 	*
S11.220 & 221	Any wastewater including washdown waters and any concrete curing waters generated from the casting basin shall be drained to the wastewater treatment unit. Appropriate treatment process such as sedimentation and oil removal shall be employed for the wastewater treatment units so that any discharge from the casting basin will comply with standards stipulated in the TM-DSS. Recovered oil from any oil interceptor shall be properly contained, labeled and stored on site prior to collection by licensed collectors for disposal. During the flooding of the basin with seawater (accomplished by pumps) no escape of water could occur as the cofferdam will still be in place. Prior to opening a channel through the	To minimize water quality impacts from the washdown, flooding and draining operation at Shek O Casting Basin	Contractor	Shek O Casting Basin	Construction phase	<ul style="list-style-type: none"> • EIAO-TM • WPCO 	^

SCL Works Contract 1121 - Environmental Mitigation Implementation Schedule

EIA Ref.	Recommended Mitigation Measures	Objectives of the recommended Measures & Main Concerns to address	Who to implement the measures?	Location of the measures	When to Implement the measures?	What requirements or standards for the measures to achieve?	Status
	cofferdam, water inside the basin will be skimmed of floating debris. A period of settling of 24 hours before opening the basin to the sea would allow much of the suspended material to settle out. The channel through the cofferdam will only be opened with the approval of the Site Engineer to the effect that all reasonable steps had been taken to remove contaminants.						
S11.222 to 11.245	The site practices outlined in ProPECC PN 1/94 "Construction Site Drainage" shall be followed where practicable.	To minimize water quality impacts from construction site runoff and general construction activities	Contractor	Works areas	Construction phase	<ul style="list-style-type: none"> • EIAO-TM • WPCO • TMDSS, • WDO, • ProPECC PN 1/94 	^
S11.246 & 11.247	Construction work force sewage discharges on site are expected to be discharged to the nearby existing trunk sewer or sewage treatment facilities. If disposal of sewage to public sewerage system is not feasible, appropriate numbers of portable toilets shall be provided by a licensed contractor to serve the construction workers over the construction site to prevent direct disposal of sewage into the water environment. The Contractor shall also be responsible for waste disposal	minimize water quality impacts due to sewage generated from construction workforce	Contractor	All works areas	Construction phase	<ul style="list-style-type: none"> • EIAO-TM • WPCO • TM-DSS • WDO 	^

SCL Works Contract 1121 - Environmental Mitigation Implementation Schedule

EIA Ref.	Recommended Mitigation Measures	Objectives of the recommended Measures & Main Concerns to address	Who to implement the measures?	Location of the measures	When to Implement the measures?	What requirements or standards for the measures to achieve?	Status
	<p>and maintenance practices.</p> <p>Notices shall be posted at conspicuous locations to remind the workers not to discharge any sewage or wastewater into the nearby environment.</p>						^
S11.248	<p>In case seepage of uncontaminated groundwater occurs, groundwater shall be pumped out from the works areas and discharged into the storm system via silt removal facilities.</p> <p>Uncontaminated groundwater from dewatering process shall also be discharged into the storm system via silt traps.</p>	To minimize impact from discharge of uncontaminated groundwater	Contractor	Works areas	Construction phase	<ul style="list-style-type: none"> • EIAO-TM • WPCO • TM-DSS • WDO 	^
S11.252	<p>The following good site practices shall be adopted for the proposed barging points:</p> <ul style="list-style-type: none"> - all vessels shall be sized so that adequate clearance is between vessels and the seabed in all tide conditions, to ensure that undue turbidity is not generated by turbulence from vessel movement or propeller wash - all hopper barges shall be fitted with tight fitting seals to their bottom openings to prevent leakage of material - construction activities shall not cause foam, oil, grease, scum, litter or other objectionable matter to be present on the water within the site - loading of barges and hoppers shall be controlled to 	To minimize water quality impacts generated from the barging points.	Contractor	Barging Points	Construction phase	<ul style="list-style-type: none"> • EIAO-TM • WPCO 	^ ^ ^ ^

SCL Works Contract 1121 - Environmental Mitigation Implementation Schedule

EIA Ref.	Recommended Mitigation Measures	Objectives of the recommended Measures & Main Concerns to address	Who to implement the measures?	Location of the measures	When to Implement the measures?	What requirements or standards for the measures to achieve?	Status
	prevent splashing of material into the surrounding water. Barges or hoppers shall not be filled to a level that will cause the overflow of materials or polluted water during loading or transportation						
S11.253	There is a need to apply to EPD for a discharge licence for discharge of effluent from the construction site under the WPCO. The discharge quality must meet the requirements specified in the discharge licence. All the runoff and wastewater generated from the works areas shall be treated so that it satisfies all the standards listed in the TM-DSS. Minimum distances of 100 m shall be maintained between the discharge points of construction site effluent and the existing seawater intakes. The beneficial uses of the treated effluent for other on-site activities such as dust suppression, wheel washing and general cleaning etc., can minimize water consumption and reduce the effluent discharge volume. If monitoring of the treated effluent quality from the works areas is required during the construction phase of the Project, the monitoring shall be carried out in accordance with the WPCO license which is under the ambit of Regional Office (RO) of EPD.	To minimize water quality impact from effluent discharges from construction sites	Contractor	All construction works areas	Construction phase	<ul style="list-style-type: none"> • EIAO-TM • WPCO • TM-DSS 	^

SCL Works Contract 1121 - Environmental Mitigation Implementation Schedule

EIA Ref.	Recommended Mitigation Measures	Objectives of the recommended Measures & Main Concerns to address	Who to implement the measures?	Location of the measures	When to Implement the measures?	What requirements or standards for the measures to achieve?	Status
S11.254	Contractor must register as a chemical waste producer if chemical wastes would be produced from the construction activities. The Waste Disposal Ordinance (Cap 354) and its subsidiary regulations in particular the Waste Disposal (Chemical Waste) (General) Regulation shall be observed and complied with for control of chemical wastes.	minimize water quality impact from accidental spillage of chemical	Contractor	All construction works areas	Construction phase	<ul style="list-style-type: none"> • EIAO-TM • WPCO • TM-DSS • WDO 	^
S11.255	Any service shop and maintenance facilities shall be located on hard standings within a bunded area, and sumps and oil interceptors shall be provided. Maintenance of vehicles and equipment involving activities with potential for leakage and spillage shall only be undertaken within the areas appropriately equipped to control these discharges.	minimize water quality impact from accidental spillage of chemical	Contractor	All construction works areas	Construction phase	<ul style="list-style-type: none"> • EIAO-TM • WPCO • TM-DSS • WDO 	^
S11.256	Disposal of chemical wastes shall be carried out in compliance with the Waste Disposal Ordinance. The "Code of Practice on the Packaging, Labelling and Storage of Chemical Wastes" published under the Waste Disposal Ordinance details the requirements to deal with chemical wastes. General requirements are given as follows: <ul style="list-style-type: none"> • Suitable containers shall be used to hold the chemical wastes to avoid leakage or spillage during storage, handling and transport. 	minimize water quality impact from accidental spillage of chemical	Contractor	All construction works areas	Construction phase	<ul style="list-style-type: none"> • EIAO-TM • WPCO • TM-DSS • WDO 	^

SCL Works Contract 1121 - Environmental Mitigation Implementation Schedule

EIA Ref.	Recommended Mitigation Measures	Objectives of the recommended Measures & Main Concerns to address	Who to implement the measures?	Location of the measures	When to Implement the measures?	What requirements or standards for the measures to achieve?	Status
	<ul style="list-style-type: none"> • Chemical waste containers shall be suitably labelled, to notify and warn the personnel who are handling the wastes, to avoid accidents. • Storage area shall be selected at a safe location on site and adequate space shall be allocated to the storage area. 						^ ^
ERR S 8.5.1	Floating type silt curtains would be installed around the area of construction and removal of earth bund during the respective works.	minimize water quality impact at Shek O Casting Basin	Contractor	Shek O Casting Basin	Construction phase	• WPCO	^
Waste Management (Construction Waste)							
S12.75	<p>Good Site Practices and Waste Reduction Measures</p> <ul style="list-style-type: none"> - Prepare a Waste Management Plan (WMP) approved by the Engineer/Supervising Officer of the Project based on current practices on construction sites; - Training of site personnel in, site cleanliness, proper waste management and chemical handling procedures; - Provision of sufficient waste disposal points and regular collection of waste; - Appropriate measures to minimize windblown litter and dust during transportation of waste by either covering trucks or by transporting wastes in enclosed containers; - Regular cleaning and maintenance programme for 	reduce waste management impacts	Contractor	All works sites	Construction phase	<ul style="list-style-type: none"> • Waste Disposal Ordinance (Cap. 354) • Land (Miscellaneous Provisions) Ordinance (Cap. 28) • DEVB TCW No. 6/2010 	^ ^ ^ ^ ^

SCL Works Contract 1121 - Environmental Mitigation Implementation Schedule

EIA Ref.	Recommended Mitigation Measures	Objectives of the recommended Measures & Main Concerns to address	Who to implement the measures?	Location of the measures	When to Implement the measures?	What requirements or standards for the measures to achieve?	Status
	drainage systems, sumps and oil interceptors; and - Separation of chemical wastes for special handling and appropriate treatment.						^
S12.76	<i>Good Site Practices and Waste Reduction Measures (Con't)</i> - Sorting of demolition debris and excavated materials from demolition works to recover reusable/ recyclable portions (i.e. soil, broken concrete, metal etc.); - Segregation and storage of different types of waste in different containers, skips or stockpiles to enhance reuse or recycling of materials and their proper disposal; - Encourage collection of aluminum cans by providing separate labeled bins to enable this waste to be segregated from other general refuse generated by the workforce; - Proper storage and site practices to minimize the potential for damage or contamination of construction materials; - Plan and stock construction materials carefully to minimize amount of waste generated and avoid unnecessary generation of waste; and - Training shall be provided to workers about the concepts of site cleanliness and appropriate waste management	achieve waste reduction	Contractor	All works sites	Construction phase	• Waste Disposal Ordinance (Cap. 354) • Land (Miscellaneous Provisions) Ordinance (Cap. 28)	^ ^ ^ ^ ^

SCL Works Contract 1121 - Environmental Mitigation Implementation Schedule

EIA Ref.	Recommended Mitigation Measures	Objectives of the recommended Measures & Main Concerns to address	Who to implement the measures?	Location of the measures	When to Implement the measures?	What requirements or standards for the measures to achieve?	Status
	procedures, including waste reduction, reuse and recycle.						
S12.77	<p><i>Good Site Practices and Waste Reduction Measures (Con't)</i></p> <p>- The Contractor shall prepare and implement a WMP as part of the EMP in accordance with ETWBTCW No. 19/2005 which describes the arrangements for avoidance, reuse, recovery, recycling, storage, collection, treatment and disposal of different categories of waste to be generated from the construction activities. Such a management plan shall incorporate site specific factors, such as the designation of areas for segregation and temporary storage of reusable and recyclable materials. The EMP shall be submitted to the Engineer for approval. The Contractor shall implement the waste management practices in the EMP throughout the construction stage of the Project. The EMP shall be reviewed regularly and updated by the Contractor, preferably in a monthly basis.</p>	achieve waste reduction	Contractor	All works sites	Construction phase	• ETWB TCW No. 19/2005	^
S12.78	C&D materials would be reused in other local concurrent projects as far as possible. If all reuse outlets are exhausted during the construction phase, the C&D materials would be disposed of at Taishan, China as a last resort.	achieve waste reduction	Contractor	All works sites	Construction phase	• ETWB TCW No. 19/2005	^

SCL Works Contract 1121 - Environmental Mitigation Implementation Schedule

EIA Ref.	Recommended Mitigation Measures	Objectives of the recommended Measures & Main Concerns to address	Who to implement the measures?	Location of the measures	When to Implement the measures?	What requirements or standards for the measures to achieve?	Status
S12.79	<p><i>Storage, Collection and Transportation of Waste</i></p> <p>Should any temporary storage or stockpiling of waste is required,</p> <p>recommendations to minimize the impacts include:</p> <ul style="list-style-type: none"> - Waste, such as soil, shall be handled and stored well to ensure secure containment, thus minimizing the potential of pollution; - Maintain and clean storage areas routinely; - Stockpiling area shall be provided with covers and water spraying system to prevent materials from wind-blown or being washed away; and - Different locations shall be designated to stockpile each material to enhance reuse 	<p>minimize potential adverse environmental impacts arising from waste storage</p>	Contractor	All works sites	Construction phase	-	<p>^</p> <p>^</p> <p>^</p> <p>^</p>
S12.80	<p><i>Storage, Collection and Transportation of Waste (Con't)</i></p> <p>Waste haulier with appropriate permits shall be employed by the Contractor for the collection and transportation of waste from works areas to respective disposal outlets. The following suggestions shall be enforced to minimize the potential adverse impacts:</p> <ul style="list-style-type: none"> - Remove waste in timely manner - Waste collectors shall only collect wastes prescribed by 	<p>minimize potential adverse environmental impacts arising from waste collection and disposal</p>	Contractor	All works sites	Construction phase	-	<p>N/A</p> <p>^</p> <p>^</p>

SCL Works Contract 1121 - Environmental Mitigation Implementation Schedule

EIA Ref.	Recommended Mitigation Measures	Objectives of the recommended Measures & Main Concerns to address	Who to implement the measures?	Location of the measures	When to Implement the measures?	What requirements or standards for the measures to achieve?	Status
	their permits - Impacts during transportation, such as dust and odour, shall be mitigated by the use of covered trucks or in enclosed containers - Obtain relevant waste disposal permits from the appropriate authorities, in accordance with the Waste Disposal Ordinance (Cap. 354), Waste Disposal (Charges for Disposal of Construction Waste) Regulation (Cap. 345) and the Land (Miscellaneous Provisions) Ordinance (Cap. 28) - Waste shall be disposed of at licensed waste disposal facilities - Maintain records of quantities of waste generated, recycled and disposed						N/A ^ ^ ^
S12.81	<i>Storage, Collection and Transportation of Waste (Con't)</i> - Implementation of trip ticket system with reference to DevB TC(W) No.6/2010 to monitor disposal of waste and to control fly-tipping at PFRFs or landfills. A recording system for the amount of waste generated, recycled and disposed (including disposal sites) shall be proposed	minimize potential adverse environmental impacts arising from waste collection and disposal	Contractor	All works sites	Construction phase	• DEVB TCW No. 6/2010	^
S12.83 – 12.86	<i>Sorting of C&D Materials</i> - Sorting to be performed to recover the inert materials,	minimize potential adverse environmental impacts	Contractor	All works sites	Construction phase	• DEVB TCW No. 6/2010	^

SCL Works Contract 1121 - Environmental Mitigation Implementation Schedule

EIA Ref.	Recommended Mitigation Measures	Objectives of the recommended Measures & Main Concerns to address	Who to implement the measures?	Location of the measures	When to Implement the measures?	What requirements or standards for the measures to achieve?	Status
	<p>reusable and recyclable materials before disposal off-site.</p> <ul style="list-style-type: none"> - Specific areas shall be provided by the Contractors for sorting and to provide temporary storage areas for the sorted materials. - The C&D materials shall at least be segregated into inert and non-inert materials, in which the inert portion could be reused and recycled as far as practicable before delivery to PFRFs as mentioned for beneficial use in other projects. <p>While opportunities for reusing the non-inert portion shall be investigated before disposal of at designated landfills.</p> <ul style="list-style-type: none"> - Possibility of reusing the spoil in the Project will be continuously investigated in the detailed design and construction stages, it includes backfilling to cut and cover construction works for the Hung Hom south and north approach 	<p>during the handling, transportation and disposal of C&D materials</p>				<ul style="list-style-type: none"> • ETWB TCW No. 33/2002 • ETWB TCW No. 19/2005 	<p>^</p> <p>^</p> <p>^</p>
S12.88	<p>Sediments</p> <p>The basic requirements and procedures for excavated / dredged sediment disposal specified under ETWB TC(W) No. 34/2002 shall be followed. MFC is managing the disposal facilities in Hong Kong for the dredged and excavated sediment, while EPD is the authority of issuing marine</p>	<p>To ensure the sediment to be disposed of in an authorized and least impacted way</p>	Contractor	All works areas with sediments concern	Construction Phase	ETWB TC(W) No. 34/2002 & Dumping at Sea Ordinance	^

SCL Works Contract 1121 - Environmental Mitigation Implementation Schedule

EIA Ref.	Recommended Mitigation Measures	Objectives of the recommended Measures & Main Concerns to address	Who to implement the measures?	Location of the measures	When to Implement the measures?	What requirements or standards for the measures to achieve?	Status
	dumping permit under the Dumping at Sea Ordinance						
S12.89	<p>Sediments</p> <p>The contractor for the excavation / dredging works shall apply for the site allocations of marine sediment disposal based on the prior agreement with MFC/CEDD. A request for reservation of sediment disposal space have been submitted to MFC for onward discussions of disposal approach and feasible disposal sites and the letter is attached in Appendix 12.6. The Project proponent shall also be responsible for the application of all necessary permits from relevant authorities, including the dumping permit as required under DASO from EPD, for the disposal of dredged and excavated sediment prior to the commencement of the excavation works.</p>	To determine the best handling and disposal option of the sediments	Contractor	All works areas with sediments concern	Construction Phase	ETWB TC(W) No. 34/2002 & Dumping at Sea Ordinance	^
S12.91-12.94	<p>Sediments</p> <p>- Stockpiling of contaminated sediments shall be avoided as far as possible. If temporary stockpiling of contaminated sediments is necessary, the excavated sediment shall be covered by tarpaulin and the area shall be placed within earth bunds or sand bags to prevent leachate from entering the ground, nearby drains and/or surrounding water bodies. The stockpiling areas shall be</p>	To ensure handling of sediments are in accordance to statutory requirements	Contractor	Work Sites, Sediment disposal sites	Construction Phase	ETWB TC(W) No. 34/2002 & Dumping at Sea Ordinance	^

SCL Works Contract 1121 - Environmental Mitigation Implementation Schedule

EIA Ref.	Recommended Mitigation Measures	Objectives of the recommended Measures & Main Concerns to address	Who to implement the measures?	Location of the measures	When to Implement the measures?	What requirements or standards for the measures to achieve?	Status
	<p>completely paved or covered by linings in order to avoid contamination to underlying soil or groundwater. Separate and clearly defined areas shall be provided for stockpiling of contaminated and uncontaminated materials. Leachate, if any, shall be collected and discharged according to the Water Pollution Control Ordinance (WPCO).</p> <ul style="list-style-type: none"> - In order to minimise the potential odour / dust emissions during excavation and transportation of the sediment, the excavated sediments shall be wetted during excavation / material handling and shall be properly covered when placed on trucks or barges. Loading of the excavated sediment to the barge shall be controlled to avoid splashing and overflowing of the sediment slurry to the surrounding water. - The barge transporting the sediments to the designated disposal sites shall be equipped with tight fitting seals to prevent leakage and shall not be filled to a level that would cause overflow of materials or laden water during loading or transportation. In addition, monitoring of the barge loading shall be conducted to ensure that loss of material does not take place during transportation. 						<p style="text-align: center;">^</p> <p style="text-align: center;">^</p>

SCL Works Contract 1121 - Environmental Mitigation Implementation Schedule

EIA Ref.	Recommended Mitigation Measures	Objectives of the recommended Measures & Main Concerns to address	Who to implement the measures?	Location of the measures	When to Implement the measures?	What requirements or standards for the measures to achieve?	Status
	<p>Transport barges or vessels shall be equipped with automatic selfmonitoring devices as specified by the DEP.</p> <p>- In order to minimise the exposure to contaminated materials, workers shall, when necessary, wear appropriate personal protective equipments (PPE) when handling contaminated sediments. Adequate washing and cleaning facilities shall also be provided on site.</p>						^
S12.95	<p>Sediments</p> <p>A possible arrangement for Type 3 disposal is by geosynthetic containment. A geosynthetic containment method is a method whereby the sediments are sealed in geosynthetic containers and, at the disposal site, the containers would be dropped into the designated contaminated mud pit where they would be covered by further mud disposal and later by the mud pit capping, thereby meeting the requirements for fully confined mud disposal. The technology is readily available for the manufacture of the geosynthetic containers to the project-specific requirements. Similar disposal methods have been used for projects in Europe, the USA and Japan and the issues of fill retention by the geosynthetic fabrics, possible</p>	To ensure handling of sediments are in accordance to statutory requirements	Contractor	Work Sites, Sediment disposal sites	Construction Phase	ETWB TC(W) No. 34/2002 & Dumping at Sea Ordinance	N/A

SCL Works Contract 1121 - Environmental Mitigation Implementation Schedule

EIA Ref.	Recommended Mitigation Measures	Objectives of the recommended Measures & Main Concerns to address	Who to implement the measures?	Location of the measures	When to Implement the measures?	What requirements or standards for the measures to achieve?	Status
	rupture of the containers and sediment loss due to impact of the container on the seabed have been addressed.						
S12.97	<p>Containers for Storage of Chemical Waste</p> <p>The Contractor shall register with EPD as a chemical waste producer and to follow the guidelines stated in the Code of Practice on the Packaging, Labelling and Storage of Chemical Wastes. Containers used for storage of chemical waste shall:</p> <ul style="list-style-type: none"> - Be compatible with the chemical wastes being stored, maintained in good condition and securely sealed; - Have a capacity of less than 450 liters unless the specifications have been approved by EPD; and - Display a label in English and Chinese in accordance with instructions prescribed in Schedule 2 of the Waste Disposal (Chemical Waste) (General) Regulation 	register with EPD as a Chemical waste producer and store chemical waste in appropriate containers	Contractor	All works sites	Construction phase	• Code of Practice on the Packaging, Labelling and Storage of Chemical Wastes	^ ^ ^
S12.98	<p>Chemical Waste Storage Area</p> <ul style="list-style-type: none"> - Be clearly labeled to indicate corresponding chemical characteristics of the chemical waste and used for storage of chemical waste only; - Be enclosed on at least 3 sides; - Have an impermeable floor and bunding, of capacity to 	prepare appropriate storage areas for chemical waste at works areas	Contractor	All works sites	Construction phase	• Code of Practice on the Packaging, Labelling and Storage of Chemical Wastes	^ ^ ^

SCL Works Contract 1121 - Environmental Mitigation Implementation Schedule

EIA Ref.	Recommended Mitigation Measures	Objectives of the recommended Measures & Main Concerns to address	Who to implement the measures?	Location of the measures	When to Implement the measures?	What requirements or standards for the measures to achieve?	Status
	<p>accommodate 110% of the volume of the largest container or 20% by volume of the chemical waste stored in that area, whichever is the greatest;</p> <ul style="list-style-type: none"> - Have adequate ventilation; - Be covered to prevent rainfall from entering; and - Be properly arranged so that incompatible materials are adequately separated. 						^ ^ ^
S12.99	<p>Chemical Waste</p> <ul style="list-style-type: none"> - Lubricants, waste oils and other chemical wastes would be generated during the maintenance of vehicles and mechanical equipments. Used lubricants shall be collected and stored in individual containers which are fully labelled in English and Chinese and stored in a designated secure place. 	clearly label the chemical waste at works areas	Contractor	All works sites	Construction phase	• Code of Practice on the Packaging, Labelling and Storage of Chemical Wastes	^
S12.100	<p>Collection and Disposal of Chemical Waste</p> <p>A trip-ticket system shall be operated in accordance with the Waste Disposal (Chemical Waste) (General) Regulation to monitor all movements of chemical waste. The Contractor shall employ a licensed collector to transport and dispose of the chemical wastes, to either the approved CWTC at Tsing Yi, or another licensed facility, in accordance with the Waste</p>	To monitor the generation, reuse and disposal of chemical waste	Contractor	All works sites	Construction phase	• Waste Disposal (Chemical Waste) (General) Regulation	^

SCL Works Contract 1121 - Environmental Mitigation Implementation Schedule

EIA Ref.	Recommended Mitigation Measures	Objectives of the recommended Measures & Main Concerns to address	Who to implement the measures?	Location of the measures	When to Implement the measures?	What requirements or standards for the measures to achieve?	Status
	Disposal (Chemical Waste) (General) Regulation						
S12.101	<p>General Refuse</p> <p>General refuse shall be stored in enclosed bins or compaction units separate from C&D materials and chemical waste. A reputable waste collector shall be employed by the contractor to remove general refuse from the site, separately from C&D materials and chemical wastes. Preferably, an enclosed and covered area shall be provided to reduce the occurrence of wind-blown light material.</p>	properly store and separate from other C&D materials for subsequent collection and disposal	Contractor	All works sites	Construction phase	-	*
S12.102	<p>General Refuse (Con't)</p> <p>The recyclable component of general refuse, such as aluminum cans, paper and cleansed plastic containers shall be separated from other waste. Provision and collection of recycling bins for different types of recyclable waste shall be set up by the Contractor. The Contractor shall also be responsible for arranging recycling companies to collect these materials.</p>	facilitate recycling of recyclable portions of refuse	Contractor	All works sites	Construction phase	-	^
S12.103	<p>General Refuse (Con't)</p> <p>The Contractor shall carry out an education programme for workers in avoiding, reducing, reusing and recycling of materials generation. Posters and leaflets advising on the</p>	raise workers' awareness on recycling issue	Contractor	All works sites	Construction phase	-	^

SCL Works Contract 1121 - Environmental Mitigation Implementation Schedule

EIA Ref.	Recommended Mitigation Measures	Objectives of the recommended Measures & Main Concerns to address	Who to implement the measures?	Location of the measures	When to Implement the measures?	What requirements or standards for the measures to achieve?	Status
	use of the bins shall also be provided in the sites as reminders						

Remarks: ^ Compliance of mitigation measure X Non-compliance of mitigation measure

- Non-compliance but rectified by the contractor
- * Observation/reminder was made during site audit but improved/rectified by the contractor.
- # Observation/reminder was made during site audit but not yet improved/rectified by the contractor.

N/A Not Applicable

**APPENDIX K
WASTE GENERATION IN THE REPORTING
MONTH**

Monthly Summary Waste Flow Table for 2019 (year)

Contract No: SCL1121

Date Reported: July 2019

Month	Actual Quantities of Inert C&D Materials Generated Monthly										Actual Quantities of Non-inert C&D Wastes Generated Monthly				
	Total Quantity Generated	Hard Rocks and Large Broken Concrete (See Note 3)	Reused in the Contract	Reused in other Projects	Disposed as Public Fill	Imported Fill from 1111	Imported Fill from 1112	Imported Fill from 1114	Imported Fill from 1123	Imported Fill from 1128	Metals	Paper/ cardboard packaging	Plastics (see Note 2)	Chemical Waste	Others, e.g. general refuse
	(in '000m ³)	(in '000m ³)	(in '000m ³)	(in '000m ³)	(in '000m ³)	(in '000m ³)	(in '000m ³)	(in '000m ³)	(in '000m ³)	(in '000m ³)	(in '000kg)	(in '000kg)	(in '000kg)	(in '000kg)	(in '000tonne)
Jan	1.324	0	1.324	0	0	0	0	0	0	0	0	0	0	0	0.113
Feb	0	0	0	0	0	0	0	0	0	0	0	0.717	0	0	0.052
Mar	0.532	0	0.4	0.132	0	0	0	0	0	0	0	0	0	0	0.114
Apr	0.841	0	0	0.841	0	0	0	0	0	0	0	1.302	0	0	0.100
May	1.216	0	1.216	0	0	0	0	0	0	0	59.78	1.26	0	0	0.0614
June	2.048	0	2.048	0	0	0	0	0	0	0	0	1.42	0	0	0.014
July	0.107	0	0	0	0.107	0	0	0	0	0	58.08	1.59	0	1.12	0.05285
July															
Aug															
Sept															
Oct															
Nov															
Dec															
Total	6.068	0	4.988	0.973	0.107	0	0	0	0	0	117.86	6.289	0	1.12	0.50725

Notes:

- (1) The performance targets are given below:
 - All excavated materials to be sorted for recovering the inert portion of C&D materials, e.g. hard rocks, soil and broken concrete, for reuse on the Site or disposal to designated outlets;
 - All metallic waste to be recovered for collection by recycling contractors;
 - All cardboard and paper packaging (for plant, equipment and materials) to be recovered, properly stockpiled in dry and covered condition to prevent cross contamination;
 - All chemical wastes to be collected and properly disposed of by specialist contractors; and
 - All demolition debris to be stored to recover broken concrete, reinforcement bars, mechanical and electrical fittings, hardware as well as other fitting / materials that have established recycling outlets.
- (2) Plastics refer to plastic bottles/containers, plastic sheets/foam from packaging material.
- (3) Broken concrete for recycling into aggregates.
- (4) The waste flow table shall also include C&D materials that are specified in the Contract to be imported for use at the Site.
- (5) All the C&D material come from SCL1111, 1112, 1114, 1121, 1123, 1128 will be reused in other project



Monthly Summary of Marine Sediment Flow for 2019 (year)

Contract No: SCL1121
Date Reported: Jul 2019

Month	Volume of Sediments Generated Monthly Bulk Volume)																
	Type 1 – Open Sea Disposal					Type 1 – Open Sea Disposal (Dedicated Site)					Type 2 – Confined Marine Disposal					Type 3 – Special Treatment Disposal	
	Generated from 1111	Generated from 1112	Generated from 1121	Generated from 1128	Disposed	Generated from 1111	Generated from 1112	Generated from 1121	Generated from 1128	Disposed	Generated from 1111	Generated from 1112	Generated from 1121	Generated from 1128	Disposed	Generated from 1121	Disposed
Unit	(in '000m ³)					(in '000m ³)					(in '000m ³)					(in '000m ³)	
Jan	0	0	0	0	0	0	0	0	0	0	0	0	0	0	0	0	0
Feb	0	0	0	0	0	0	0	0	0	0	0	0	0	0	0	0	0
Mar	0	0	0	0	0	0	0	0	0	0	0	0	0	0	0	0	0
Apr	0	0	0	0	0	0	0	0	0	0	0	0	0	0	0	0	0
May	0	0	0	0	0	0	0	0	0	0	0	0	0	0	0	0	0
June	0	0	0	0	0	0	0	0	0	0	0	0	0	0	0	0	0
Jul	0	0	0	0	0	0	0	0	0	0	0	0	0	0	0	0	0
Sub-Total	0	0	0	0	0	0	0	0	0	0	0	0	0	0	0	0	0
Aug																	
Sept																	
Oct																	
Nov																	
Dec																	
Total	0	0	0	0	0	0	0	0	0	0	0	0	0	0	0	0	0

**APPENDIX L
CUMULATIVE LOG FOR COMPLAINT
LOGS, NOTIFICATION OF SUMMONS AND
SUCCESSFUL PROSECUTIONS**

Appendix L - Cumulative Log for Complaints, Notifications of Summons and Successful Prosecutions

Cumulative Complaint Log

Log Ref.	Date/Location	Complainant/ Date of Contact	Details of Complaint	Investigation/ Mitigation Action	File Closed
--	20 June 2019/ SCL Construction Site – Causeway Bay Typhoon Shelter (CBTS)	Public/Received on 9 July 2019	A public complained about the filling material on the barge was mixed with pollutant substance, sundries, garbage, ropes and the construction work polluted the water in the vicinity.	<p>The major construction activities conducted on 20 June 2019 within CBTS was seabed leveling works.</p> <p><u>Cause:</u> In the process of seabed leveling, the filling material extracted from the high spots in the seabed was mixed with the filling material on the barge. It is suspected that the garbage from the seabed were also taken up accidentally and the sub-contractor’s operator overlooked the garbage and continue the filling unintentionally.</p> <p><u>Follow-up action:</u> -To assign a foreman to check every load of filling materials for reinstatement works. -Sorting of filling material and garbage will be done once the foreman noticed the material is mixed with any garbage. -To continue conducting visual checking by Contractor and Engineer to ensure the filling materials are eligible to use.</p>	--

Cumulative Log for Notifications of Summons

Log Ref.	Date/Location	Subject	Status	Total no. Received in this reporting month	Total no. Received since project commencement
--	--	--	--	--	--

Cumulative Log for Successful Prosecutions

Log Ref.	Date/Location	Subject	Status	Total no. Received in this reporting month	Total no. Received since the commencement of the project
ESS41852/2016	4 May 2016/ CMP Vd at East Sha Chau	Contrary to: Sections 8 (1) (a) and 25 (1) (b) Dumping at Sea Ordinance	One (1) successful prosecution was recorded in August.	0	1

Appendix L - Cumulative Log for Complaints, Notifications of Summons and Successful Prosecution

Reporting Month	Number of Complaints in Reporting Month	Number of Summons in Reporting Month	Number of Successful Prosecutions in Reporting Month
March 2015	0	0	0
April 2015	0	0	0
May 2015	0	0	0
June 2015	0	0	0
July 2015	0	0	0
August 2015	1	0	0
September 2015	1	0	0
October 2015	1	0	0
November 2015	1	0	0
December 2015	0	0	0
January 2016	0	0	0
February 2016	0	0	0
March 2016	1	0	0
April 2016	0	0	0
May 2016	1	0	0
June 2016	1	0	0
July 2016	1	0	0
August 2016	2	0	0
September 2016	0	0	0
October 2016	0	0	0
November 2016	1	1	0
December 2016	0	0	0
January 2017	0	0	0
February 2017	0	0	0
March 2017	0	0	0
April 2017	1	0	0
May 2017	0	0	0
June 2017	0	0	0
July 2017	0	0	0
August 2017	0	0	1
September 2017	0	0	0
October 2017	1	0	0
November 2017	0	0	0
December 2017	0	0	0
January 2018	0	0	0
February 2018	0	0	0
March 2018	1	0	0
April 2018	0	0	0
May 2018	0	0	0
June 2018	0	0	0
July 2018	0	0	0
August 2018	0	0	0
September 2018	0	0	0
October 2018	0	0	0
November 2018	0	0	0
December 2018	0	0	0
January 2019	0	0	0
February 2019	0	0	0
March 2019	1	0	0
April 2019	0	0	0
May 2019	0	0	0
June 2019	0	0	0
July 2019	1	0	0
Total	16	1	1

Appendix C

**Monthly EM&A Report for July 2019 – SCL Works Contract
1123 Exhibition Station and Western Approach Tunnel**

Leighton – China State J.V.**Shatin to Central Link -
Hung Hom to Admiralty Section****Works Contract 1123 -
Exhibition Station and Western Approach Tunnel****Monthly EM&A Report for
July 2019**

[August 2019]

	Name	Signature
Prepared & Checked:	Ray Cheng	
Reviewed, Approved & Certified:	Y W Fung (Contractor's Environmental Team Leader)	

Version: 0

Date: 8 August 2019

Disclaimer

This Environmental Monitoring and Audit Report is prepared for Leighton – China State J.V. and is given for its sole benefit in relation to and pursuant to SCL1123 and may not be disclosed to, quoted to or relied upon by any person other than Leighton – China State J.V. without our prior written consent. No person (other than Leighton – China State J.V. into whose possession a copy of this report comes may rely on this plan without our express written consent and Leighton – China State J.V. may not rely on it for any purpose other than as described above.

Table of Contents

	Page
EXECUTIVE SUMMARY	1
1 INTRODUCTION.....	3
1.1 Purpose of the Report	3
1.2 Report Structure.....	3
2 PROJECT INFORMATION.....	4
2.1 Background	4
2.2 Site Description	4
2.3 Construction Programme and Activities	5
2.4 Project Organisation.....	6
2.5 Status of Environmental Licences, Notification and Permits	7
3 ENVIRONMENTAL MONITORING REQUIREMENTS.....	9
3.1 Construction Dust Monitoring.....	9
3.2 Construction Noise Monitoring	11
3.3 Continuous noise monitoring	12
3.4 Landscape and Visual.....	12
4 IMPLEMENTATION STATUS OF ENVIRONMENTAL MITIGATION MEASURES.....	13
5 MONITORING RESULTS.....	14
5.1 Construction Dust Monitoring.....	14
5.2 Regular Construction Noise Monitoring	14
5.3 Waste Management.....	15
5.4 Landscape and Visual.....	15
6 ENVIRONMENTAL SITE INSPECTION AND AUDIT.....	16
7 ENVIRONMENTAL NON-CONFORMANCE.....	18
7.1 Summary of Monitoring Exceedances	18
7.2 Summary of Environmental Non-Compliance.....	18
7.3 Summary of Environmental Complaints.....	18
7.4 Summary of Environmental Summon and Successful Prosecutions.....	18
8 FUTURE KEY ISSUES.....	19
8.1 Construction Programme for the Next Three Month.....	19
8.2 Key Issues for the Coming Month.....	19
8.3 Monitoring Schedule for the Next Three Month	19
9 CONCLUSIONS AND RECOMMENDATIONS.....	20
9.1 Conclusions.....	20
9.2 Recommendations	20

List of Tables

Table 2.1	Contact Information of Key Personnel
Table 2.2	Status of Environmental Licenses, Notifications and Permits
Table 3.1	Air Quality Monitoring Equipment
Table 3.2	Locations of Construction Dust Monitoring Station
Table 3.3	Noise Monitoring Parameters, Frequency and Duration
Table 3.4	Noise Monitoring Equipment for Regular Noise Monitoring
Table 3.5	Noise Monitoring Station during Construction Phase
Table 4.1	Status of Required Submission under Environmental Permit
Table 5.1	Summary of 24-hour TSP Monitoring Result in the Reporting Period
Table 5.2	Summary of Construction Noise Monitoring Results in the Reporting Period
Table 6.1	Observations and Recommendations of Site Audit

List of Figures

Figure 1.1	Site Layout Plan of SCL1123
Figure 1.2	Site Layout Plan of Kai Tak Baring Point
Figure 3.1	Air Quality and Noise Monitoring Locations

List of Appendices

Appendix A	Construction Programme
Appendix B	Project Organisation Structure
Appendix C	Implementation Schedule of Environmental Mitigation Measures
Appendix D	Summary of Action and Limit Levels
Appendix E	Calibration Certificates of Equipment
Appendix F	EM&A Monitoring Schedules
Appendix G	Air Quality Monitoring Results and their Graphical Presentations
Appendix H	Noise Monitoring Results and their Graphical Presentations
Appendix I	Event and Action Plan
Appendix J	Cumulative Statistics on Complaints, Notification of Summons and Successful Prosecutions
Appendix K	Monthly Summary Waste Flow Table

EXECUTIVE SUMMARY

Shatin to Central Link Contract 1123 – Exhibition Station and Western Approach Tunnel (hereafter called “the Project”) covers part of the construction of the Shatin to Central Link (SCL).

The Project comprises the construction of an underground station (Exhibition Station) and 300 m of cut and cover tunnel (Western Approach Tunnel) along Convention Avenue.

The EM&A programme commenced on 1 June 2015. The impact EM&A for the Project includes air quality and noise monitoring.

This report documents the findings of EM&A works conducted in the period between 1 and 31 July 2019. As informed by the Contractor, major activities in the reporting period were:

Location	Site Activities
Exhibition Station (Zone 1 - PTI Area)	<ul style="list-style-type: none"> • PBSP Pile & King Post • Structure Station
Harbour Road Sport Centre (Zone 2)	<ul style="list-style-type: none"> • Structure Station
Exhibition Station (Zone 3 - Swimming Pool Area) (including W7a, W7b, W4, W5 and partial W6)	<ul style="list-style-type: none"> • Structure Station
Exhibition Station (Zone 4 - Tunnel at Tonnochy Road)	<ul style="list-style-type: none"> • Structure Station
Fleming Road Junction Area E	<ul style="list-style-type: none"> • Structure Station
Western Vent Shaft and WAT Area C	<ul style="list-style-type: none"> • Structure Ventilation Shaft / Tunnel
WAT Area B	<ul style="list-style-type: none"> • Structure Tunnel
WAT Area A	<ul style="list-style-type: none"> • Structure Tunnel
Kai Tak Barging Point [#]	<ul style="list-style-type: none"> • Storage and barging of fill materials

[#] The Kai Tak Barging Point will be used for storage and barging of fill materials over the whole contract period.

Breaches of Action and Limit Levels for Air Quality

No exceedance of Action and Limit Level of air quality was recorded in the reporting month.

Breaches of Action and Limit Levels for Noise

Regular Noise Monitoring

No Action Level exceedance was recorded since no noise related complaint was received in the reporting month.

No exceedance of Limit Level of noise was recorded in the reporting month.

Complaint, Notification of Summons and Successful Prosecution

No environmental related complaint, notification of summons and successful prosecution were received in the reporting month.

Reporting Changes

There was no reporting change in the reporting month.

Future Key Issues

Key issues to be considered in the next three month included:

Location	Site Activities
Exhibition Station (Zone 1 - PTI Area)	<ul style="list-style-type: none"> • Structure Station
Harbour Road Sport Centre (Zone 2)	<ul style="list-style-type: none"> • Structure Station
Exhibition Station (Zone 3 - Swimming Pool Area) (including W7a, W7b, W4, W5 and partial W6)	<ul style="list-style-type: none"> • Structure Station
Exhibition Station (Zone 4 - Tunnel at Tonnochy Road)	<ul style="list-style-type: none"> • Structure Station • TTM (Re-Diversion of Tonnochy Road)
Fleming Road Junction Area E	<ul style="list-style-type: none"> • Structure Station/ Tunnel
Western Vent Shaft and WAT Area C	<ul style="list-style-type: none"> • Structure Ventilation Shaft/ Tunnel
WAT Area B	<ul style="list-style-type: none"> • Structure Tunnel
WAT Area A	<ul style="list-style-type: none"> • Structure Tunnel
Kai Tak Barging Point [#]	<ul style="list-style-type: none"> • Storage and barging of fill materials

[#] The Kai Tak Barging Point will be used for storage and barging of fill materials over the whole contract period.

Potential environmental impacts arising from the above construction activities are mainly associated with construction dust, construction noise, water quality and waste management.

1 INTRODUCTION

Leighton – China State Joint Venture (JV) was commissioned by MTR as the Civil Contractor for Works Contract 1123. AECOM Asia Company Limited (AECOM) was appointed by JV as the Environmental Team (ET) to undertake the Environmental Monitoring and Audit (EM&A) programme during construction phase of the Project.

1.1 Purpose of the Report

- 1.1.1 This is the fifty monthly EM&A Report which summaries the impact monitoring results and audit findings for the Project during the reporting period between 1 and 31 July 2019.

1.2 Report Structure

- 1.2.1 This monthly EM&A Report is organized as follows:

- Section 1: Introduction
- Section 2: Project Information
- Section 3: Environmental Monitoring Requirement
- Section 4: Implementation Status of Environmental Mitigation Measures
- Section 5: Monitoring Results
- Section 6: Environmental Site Inspection and Audit
- Section 7: Environmental Non-conformance
- Section 8: Future Key Issues
- Section 9: Conclusions and Recommendations

2 PROJECT INFORMATION

2.1 Background

- 2.1.1 The Shatin to Central Link (SCL) is a 17km extension of the existing Ma On Shan Line (MOL) and East Rail Line (EAL) comprising (i) The East-West Corridor which extends the MOL from Tai Wai via East Kowloon to connect with the West Rail Line (WRL) at Hung Hom Station (HUH); and (ii) The North-South Corridor which is an extension of the East Rail Line (EAL) at Hung Hom across the harbour to Admiralty Station (ADM).
- 2.1.2 The Environmental Impact Assessment (EIA) Reports for SCL – Hung Hom to Admiralty Section [SCL (HUH-ADM)] (Register No.: AEIAR-166/2012) was approved on 17 February 2012 under the Environmental Impact Assessment Ordinance (EIAO). Following the approval of the EIA Report, an Environmental Permit (EP) was granted on 22 March 2012, which covers SCL (HUH-ADM) EP No.: EP-436/2012), for the construction and operation. Variation of EP (VEP) was subsequently applied and the latest EP (EP No. EP-436/2012/F) was issued by the Director of Environmental Protection (DEP) on 23 January 2019.
- 2.1.3 The construction of the SCL is divided into different civil construction works contracts and Works Contract 1123 – Exhibition Station and Western Approach involves the construction of an underground station (Exhibition Station) and 300m of cut and cover tunnel (Western Approach Tunnel) along Convention Avenue.
- 2.1.4 The site layout plan of the Project is shown in **Figure 1.1** and **Figure 1.2**.

2.2 Site Description

- 2.2.1 The major construction activities under Works Contract 1123 include:
- (a) Site preparation;
 - (b) Demolition works;
 - (c) Utilities works;
 - (d) Box Culvert works;
 - (e) Diaphragm wall construction and piling works;
 - (f) Pile Removal works;
 - (g) Excavation & Lateral Support (ELS) works; and
 - (h) Re-provisioning/ Reinstatement works.

2.3 Construction Programme and Activities

2.3.1 The major construction activities undertaken in the reporting month are summarised below:

Location	Site Activities
Exhibition Station (Zone 1 - PTI Area)	<ul style="list-style-type: none"> • PBSH Pile & King Post • Structure Station
Harbour Road Sport Centre (Zone 2)	<ul style="list-style-type: none"> • Structure Station
Exhibition Station (Zone 3 - Swimming Pool Area) (including W7a, W7b, W4, W5 and partial W6)	<ul style="list-style-type: none"> • Structure Station
Exhibition Station (Zone 4 - Tunnel at Tonnochy Road)	<ul style="list-style-type: none"> • Structure Station
Fleming Road Junction Area E	<ul style="list-style-type: none"> • Structure Station
Western Vent Shaft and WAT Area C	Structure Ventilation Shaft / Tunnel
WAT Area B	<ul style="list-style-type: none"> • Structure Tunnel
WAT Area A	<ul style="list-style-type: none"> • Structure Tunnel •
Kai Tak Barging Point [#]	<ul style="list-style-type: none"> • Storage and barging of fill materials

[#] The Kai Tak Barging Point will be used for storage and barging of fill materials over the whole contract period.

2.3.2 The construction programme is presented in **Appendix A**.

2.4 Project Organisation

2.4.1 The project organization structure is shown in **Appendix B**. The key personnel contact names and numbers for the Project are summarised in **Table 2.1**.

Table 2.1 Contact Information of Key Personnel

Party	Role	Position	Name	Telephone	Fax
MTR	Residential Engineer (ER)	Construction Manager	Mr. Walter Lam	3959 2128	3959 2200
		SCL Project Environmental Team Leader	Ms. Lisa Poon	3127 6295	3127 6422
Meinhardt	Independent Environmental Checker	Independent Environmental Checker	Mr. Fredrick Leong	2859 1739	2540 1580
JV	Contractor	Project Director	Mr. Brian Shepstone	3973 0838	31051126
		Environmental Engineer	Ms. Doris Law	9198 8399	
AECOM	Contractor's Environmental Team (ET)	ET Leader	Mr. Y W Fung	3922 9366	2317 7609

2.5 Status of Environmental Licences, Notification and Permits

2.5.1 Relevant environmental licenses, permits and/or notifications on environmental protection for this Project and valid in the reporting month are summarized in **Table 2.2**.

Table 2.2 Status of Environmental Licenses, Notifications and Permits

Permit / License No. / Notification/ Reference No.	Valid Period		Status	Remarks
	From	To		
Environmental Permit				
EP-436/2012/F	23 Jan 2019	-	Valid	
Construction Noise Permit				
GW-RE0159-19	11 Mar 2019	10 Sep 2019	Valid	Kai Tak Barging Point: routine operations and maintenance for haul road
GW-RS0360-19	29 Aug 2019	24 Oct 2019	Valid	WAT Area E Box culvert wire cutting + ELS & Tunnel Acceleration Works + formwork & rebar-fixing at Area A,C + ELS at W18 + B2 Grouting + All PCW + Water barrier replacement
GW-RE0321-19	10 May 2019	09 Nov 2019	Valid	Kai Tak Barging point routine operations and maintenance
GW-RS0413-19	17 May 2019	13 Nov 2019	Valid	ELS, welding, grouting at Zone 1-4 + Zone1 drilling + Zone2 grout station + Rock Splitting + BOSA machines
GW-RS0467-19	05 Jun 2019	04 Dec 2019	Valid	EXH, W6 Plant mobilization and demobilization
GW-RS0589-19	04 Jul 2019	08 Sep 2019	Valid on 04 Jul 2019	WAT Plant mobilization and demobilization
GW-RS0680-19	29 Jul 2019	28 Sep 2019	Valid on 29 Jul 2019	Advance civil work for TTM7
Wastewater Discharge License				
WT00022480-2015	04 Sep 2015	30 Sep 2020	Valid	For site portion W1a, W1b
WT00022482-2015	04 Sep 2015	30 Sep 2020	Valid	For site portion W9a, W9b
WT00025181-2016	03 Aug 2016	30 Apr 2020	Valid	For site portion W12T
WT00025182-2016	03 Aug 2016	30 Jun 2020	Valid	For site portions W15a, W16, W17 & W18a
WT00026195-2016	30 Nov 2016	30 Nov 2021	Valid	For Kai Tak Barging Point
WT00031573-2018	23 Jul 2018	31 Jul 2023	Valid	For W15d, W13 & W6
WT00031235-2018	23 Jul 2018	31 Jul 2023	Valid	For W25
Chemical Waste Producer Registration				
5213-135-L2881-01	02 Apr 2015	End of Contract	Valid	For whole site at Wan Chi Area
5213-247-L2532-02	23 Aug 2016	End of Contract	Valid	Kai Tak Barging Point Area
Marine Dumping Permit				
EP/MD/19-084	24 Jan 2019	23 Jul 2019	Valid until 23 Jul 2019	For Type I – Open Sea Disposal

Permit / License No. / Notification/ Reference No.	Valid Period		Status	Remarks
	From	To		
<i>Billing Account for Construction Waste Disposal</i>				
7021736	16 Feb 2015	End of Contract	Valid	For Disposal of C&D Waste
<i>Notification Under Air Pollution Control (Construction Dust) Regulation</i>				
385128	1 Mar 2015	End of Contract	Valid	For whole site at Wan Chi Area
405660	29 Jul 2016	End of Contract	Valid	Kai Tak Barging Point Area

3 ENVIRONMENTAL MONITORING REQUIREMENTS

3.1 Construction Dust Monitoring

Monitoring Requirements

- 3.1.1 In accordance with the approved EM&A Manuals, 24-hour Total Suspended Particulates (TSP) level at the designated air quality monitoring station is required. Impact 24-hour TSP monitoring should be carried out for at least once every 6 days. The Action and Limit level of the air quality monitoring is provided in **Appendix D**.

Monitoring Equipment

- 3.1.2 24-hour TSP air quality monitoring was performed using High Volume Sampler (HVS) located at the designated monitoring stations. The HVS meets all the requirements of the EM&A Manual. Brand and model of the equipment is given in **Table 3.1**.

Table 3.1 Air Quality Monitoring Equipment

Equipment	Brand and Model
High Volume Sampler (24-hour TSP)	Andersen Total Suspended Particulate Mass Flow Controlled High Volume Air Sampler (Model No. GS 2310 (S/N:809))
Calibration Kit	TISCH Environmental Orifice (Model TE-5025A (Orifice I.D.: 0988))

Monitoring Locations

- 3.1.3 The monitoring station for construction dust monitoring pertinent to the Project has been identified based on the approved EM&A Manual for SCL (HUH-ADM) of the Project. The location of the construction dust monitoring stations are summarised in **Table 3.2** and shown in **Figure 3.1**.

Table 3.2 Locations of Construction Dust Monitoring Station

ID	Air Sensitive Receiver (ASR) ID in EIA Report	Dust Monitoring Station
AM2 ^[1]	EXA6	Wanchai Sports Ground
AM3 ^{[2], [3]}	EXA5	Existing Harbour Road Sports Centre

Note:

[1] The impact monitoring at AM2 was handed over from Contract SCL1128 on 28 October 2015.

[2] The impact monitoring at AM3 was handed over from Contract SCL1126 in June 2015.

[3] The impact monitoring at AM3 terminated on 6 May 2017 as demolition of Existing Harbour Road Sports Centre commenced on 8 May 2017.

Monitoring Methodology

3.1.4 24-hour TSP Monitoring

- (a) The HVS was installed in the vicinity of the air sensitive receivers. The following criteria were considered in the installation of the HVS as far as practicable:-
- (i) A horizontal platform with appropriate support to secure the sampler against gusty wind was provided.
 - (ii) Two samplers should not be placed less than 2m apart from each others;
 - (iii) The distance between the HVS and any obstacles, such as buildings, was at least twice the height that the obstacle protrudes above the HVS.
 - (iv) A minimum of 2 meters separation from walls, parapets and penthouse for rooftop sampler.
 - (v) A minimum of 2 meters separation from any supporting structure, measured horizontally is required.
 - (vi) No furnace or incinerator flues nearby.
 - (vii) Airflow around the sampler was unrestricted.

- (viii) The sampler was located more than 20 meters from any dripline.
 - (ix) Any wire fence and gate, required to protect the sampler, did not obstruct the monitoring process.
 - (x) Permission was obtained to set up the samplers and access to the monitoring station.
 - (xi) A secured supply of electricity was obtained to operate the sampler.
- (b) Preparation of Filter Papers
- (i) Glass fibre filters, G810 were labelled and sufficient filters that were clean and without pinholes were selected.
 - (ii) All filters were equilibrated in the conditioning environment for 24 hours before weighing. The conditioning environment temperature was around 25 °C and not variable by more than ± 3 °C; the relative humidity (RH) was < 50% and not variable by more than $\pm 5\%$. A convenient working RH was 40%.
 - (iii) All filter papers were prepared and analysed by ALS Technichem (HK) Pty Ltd., which is a HOKLAS accredited laboratory and has comprehensive quality assurance and quality control programmes.
- (c) Field Monitoring
- (i) The power supply was checked to ensure the HVS works properly.
 - (ii) The filter holder and the area surrounding the filter were cleaned.
 - (iii) The filter holder was removed by loosening the four bolts and a new filter, with stamped number upward, on a supporting screen was aligned carefully.
 - (iv) The filter was properly aligned on the screen so that the gasket formed an airtight seal on the outer edges of the filter.
 - (v) The swing bolts were fastened to hold the filter holder down to the frame. The pressure applied was sufficient to avoid air leakage at the edges.
 - (vi) Then the shelter lid was closed and was secured with the aluminium strip.
 - (vii) The HVS was warmed-up for about 5 minutes to establish run-temperature conditions.
 - (viii) A new flow rate record sheet was set into the flow recorder.
 - (ix) On site temperature and atmospheric pressure readings were taken and the flow rate of the HVS was checked and adjusted at around 1.3 m³/min, and complied with the range specified in the EM&A Manual (i.e. 0.6-1.7 m³/min).
 - (x) The programmable digital timer was set for a sampling period of 24 hrs, and the starting time, weather condition and the filter number were recorded.
 - (xi) The initial elapsed time was recorded.
 - (xii) At the end of sampling, on site temperature and atmospheric pressure readings were taken and the final flow rate of the HVS was checked and recorded.
 - (xiii) The final elapsed time was recorded.
 - (xiv) The sampled filter was removed carefully and folded in half length so that only surfaces with collected particulate matter were in contact.
 - (xv) It was then placed in a clean envelope and sealed.
 - (xvi) All monitoring information was recorded on a standard data sheet.
 - (xvii) Filters were then sent to ALS Technichem (HK) Pty Ltd. for analysis.
- (d) Maintenance and Calibration
- (i) The HVS and its accessories were maintained in good working condition, such as replacing motor brushes routinely and checking electrical wiring to ensure a continuous power supply.
 - (ii) HVSs were calibrated using TE-5025A Calibration Kit upon installation and thereafter at bi-monthly intervals.
 - (iii) Calibration certificate of the TE-5025A Calibration Kit and the HVSs are provided in **Appendix E**.

Monitoring Schedule for the Reporting Month

3.1.5 The schedule for environmental monitoring in July 2019 is provided in **Appendix F**.

3.2 Construction Noise Monitoring

Monitoring Requirements

- 3.2.1 In accordance with the EM&A Manual, impact noise monitoring should be conducted for at least once a week during the construction phase of the Project. **Table 3.3** summarises the monitoring parameters, frequency and duration of impact noise monitoring. The Action and Limit level of the noise monitoring is provided in **Appendix D**.

Table 3.3 Noise Monitoring Parameters, Frequency and Duration

Parameter and Duration	Frequency
30-mins measurement at each monitoring station between 0700 and 1900 on normal weekdays. Leq, L ₁₀ and L ₉₀ would be recorded.	At least once per week

Monitoring Equipment

- 3.2.2 Noise monitoring was performed using sound level meter at each designated monitoring station. The sound level meters deployed comply with the International Electrotechnical Commission Publications (IEC) 651:1979 (Type 1) and 804:1985 (Type 1) specifications. Acoustic calibrator was deployed to check the sound level meters at a known sound pressure level. Brand and model of the equipment is given in **Table 3.4**.

Table 3.4 Noise Monitoring Equipment for Regular Noise Monitoring

Equipment	Brand and Model
Integrated Sound Level Meter	Model No. B&K2238 (S/N: 2800927), Model No. B&K2250 (S/N: 3001291)
Acoustic Calibrator	Model No. B&K4231 (S/N: 3006428)

Monitoring Locations

- 3.2.3 The monitoring station for construction noise monitoring pertinent to the Project has been identified based on the approved EM&A Manual for SCL (HUH-ADM) of the Project. Location of the noise monitoring station is summarised in **Table 3.5** and shown in **Figure 3.1**.

Table 3.5 Noise Monitoring Station during Construction Phase

Identification No.	Noise Sensitive Receiver (NSR) ID in EIA Report	Noise Monitoring Station	Alternative Noise Monitoring Location
NM2 ^[1]	EX1	Causeway Centre, Block A	Harbour Centre ^[2]

Note:

[1] The impact monitoring at NM2 was handed over from Works Contract SCL1126 in June 2015.

[2] The Access to the designated monitoring location NM2 (i.e. Block A, Causeway Centre) was denied before the commencement of impact monitoring under Works Contract 1126. An alternative monitoring location at Harbour Centre was approved by the ER, agreed by IEC. The alternative monitoring location was approved by EPD on 18 December 2017.

Monitoring Methodology

3.2.4 Monitoring Procedure

- (a) Façade measurements were made at NM2.
- (b) The battery condition was checked to ensure the correct functioning of the meter.
- (c) Parameters such as frequency weighting, the time weighting and the measurement time were set as follows:

- (i) frequency weighting: A
 - (ii) time weighting: Fast
 - (iii) time measurement: $L_{eq(30\text{-minutes})}$ during non-restricted hours i.e. 0700 – 1900 on normal weekdays.
- (d) Prior to and after each noise measurement, the meter was calibrated using the acoustic calibrator for 94 dB(A) at 1000 Hz. If the difference in the calibration level before and after measurement was more than 1 dB(A), the measurement would be considered invalid and repeat of noise measurement would be required after re-calibration or repair of the equipment.
- (e) During the monitoring period, the L_{eq} , L_{10} and L_{90} were recorded. In addition, site conditions and noise sources were recorded on a standard record sheet.
- (f) Noise measurement was paused during periods of high intrusive noise (e.g. dog barking, helicopter noise) if possible. Observations were recorded when intrusive noise was unavoidable.
- (g) Noise monitoring was cancelled in the presence of fog, rain, wind with a steady speed exceeding 5m/s, or wind with gusts exceeding 10m/s.

3.2.5 Maintenance and Calibration

- (a) The microphone head of the sound level meter was cleaned with soft cloth at regular intervals.
- (b) The meter and calibrator were sent to the supplier or HOKLAS laboratory to check and calibrate at yearly intervals.
- (c) Calibration certificates of the sound level meters and acoustic calibrators are provided in **Appendix E**.

Monitoring Schedule for the Reporting Month

3.2.6 The schedule for environmental monitoring in July 2019 is provided in **Appendix F**.

3.3 Continuous noise monitoring

3.3.1 According to EP conditions under EP-436/2012/F (Condition 2.7 and 2.8), the latest Construction Noise Mitigation Measures Plan (CNMMP) and Continuous Noise Monitoring Plan (CNMP) were submitted to EPD in June 2016, it is predicted that no residual air-borne construction noise impact exceeding the relevant noise criteria is anticipated. No continuous noise monitoring is required under this Contract.

3.4 Landscape and Visual

3.4.1 As per the EM&A Manuals, the landscape and visual mitigation measures shall be implemented and site inspections should be undertaken once every two weeks during the construction period. A summary of the implementation status is presented in **Section 6**.

4 IMPLEMENTATION STATUS OF ENVIRONMENTAL MITIGATION MEASURES

- 4.1.1 The Contractor has implemented environmental mitigation measures and requirements as stated in the EIA Reports, the EP and EM&A Manuals. The implementation status of the environmental mitigation measures during the reporting period is summarized in **Appendix C**. Status of required submissions under the EP during the reporting period is summarised in **Table 4.1**.

Table 4.1 Status of Required Submission under Environmental Permit

EP Condition	Submission	Submission Date
Condition 3.4 (EP-436/2012/F)	Monthly EM&A Report for June 2019	12 July 2019

5 MONITORING RESULTS

5.1 Construction Dust Monitoring

- 5.1.1 The monitoring station at AM2 was handed over from Contract SCL1128 on 28 October 2015.
- 5.1.2 The monitoring results for 24-hour TSP are summarised in **Table 5.1**. Detailed air quality monitoring results and wind monitoring data extracted from the nearest Automatic Weather Station are presented in **Appendix G**.

Table 5.1 Summary of 24-hour TSP Monitoring Result in the Reporting Period

ID	Average ($\mu\text{g}/\text{m}^3$)	Range ($\mu\text{g}/\text{m}^3$)	Action Level ($\mu\text{g}/\text{m}^3$)	Limit Level ($\mu\text{g}/\text{m}^3$)
AM2 ^[1]	32.6	22.9 – 45.3	160	260

Note:

[1] The impact monitoring at AM2 was handed over from Contract SCL1128 on 28 October 2015.

- 5.1.3 No Action and Limit Level exceedance were recorded for 24-hour TSP monitoring at the monitoring locations in the reporting month.
- 5.1.4 The event and action plan is annexed in **Appendix I**.
- 5.1.5 Major dust sources during the monitoring included construction dust, nearby traffic emission and other nearby construction sites.

5.2 Regular Construction Noise Monitoring

- 5.2.1 The monitoring results for noise are summarized in **Table 5.2** and the monitoring data is provided in **Appendix H**.

Table 5.2 Summary of Construction Noise Monitoring Results in the Reporting Period

ID	Range, dB(A), L_{eq} (30 mins)	Limit Level, dB(A), L_{eq} (30 mins)
NM2 (*)	<Baseline	75

(*) Baseline correction will be made to the measured L_{eq} when the measured noise level exceeded the corresponding baseline noise level and presented in the table.

- 5.2.2 No Action Level exceedance was recorded since no noise related complaint was received in the reporting month.
- 5.2.3 No Limit Level exceedance of noise was recorded at the monitoring station in the reporting month.
- 5.2.4 The event and action plan is annexed in **Appendix I**.
- 5.2.5 Major noise sources during the monitoring included construction noise from the Project site, nearby traffic noise and the community.

5.3 Waste Management

- 5.3.1 C&D materials and wastes sorting were carried out on site. Receptacles were available for C&D wastes and general refuse collection.
- 5.3.2 As advised by the Contractor, 1,006 m³ of inert C&D material was generated, 1,006 m³ was disposed of as public fill in the reporting month. No inert C&D materials were reused in other projects or in the Contract. 10 m³ fill material was imported. 368 m³ general refuse was generated in the reporting month. 742,842 kg of metals was collected by recycling contractor in the reporting month. 290 kg paper/cardboard packaging material, 40 kg plastic and no chemical waste were collected by licensed contractor in the reporting period. No Type 1 and Type 2 of Marine sediment were disposed of at Confined Marine Disposal Facility to the East of Sha Chau. The waste flow table is annexed in **Appendix K**.
- 5.3.3 The Contractor is advised to properly maintain on site C&D materials and wastes collection, sorting and recording system and maximize reuse / recycle of C&D materials and wastes. The Contractor is reminded to properly maintain the site tidiness and dispose of the wastes accumulated on site regularly and properly.
- 5.3.4 The Contractor is reminded that chemical waste containers should be properly treated and stored temporarily in designated chemical waste storage area on site in accordance with the Code of Practice on the Packaging, Labelling and Storage of Chemical Wastes.

5.4 Landscape and Visual

- 5.4.1 Bi-weekly inspection of the implementation of landscape and visual mitigation measures was conducted on 04 and 19 July 2019. A summary of the site inspection is provided in **Appendix C**. The observations and recommendations made during the site inspections are presented in **Table 6.1**.

6 ENVIRONMENTAL SITE INSPECTION AND AUDIT

6.1.1 Site inspections were carried out on a weekly basis to monitor the implementation of proper environmental pollution control and mitigation measures for the Project. A summary of the mitigation measures implementation schedule is provided in **Appendix C**.

6.1.2 In the reporting month, 7 site inspections were carried out on 2, 4, 11, 16, 19, 25 and 30 July 2019. Joint inspections with the IEC, ER, the Contractor and the ET were conducted on 19 July 2019. No non-compliance was recorded during the site inspection. Details of observations recorded during the site inspections are presented in **Table 6.1**.

Table 6.1 Observations and Recommendations of Site Audit

Parameters	Date	Observations and Recommendations	Follow-up
Air Quality	27 Jun 2019	<ul style="list-style-type: none"> Mud trails near the vehicle exit points were observed at WAT. The Contractor was advised to ensure all the vehicles are properly wheel-washed before leaving the site. 	The item was rectified by the Contractor on 04 Jul 2019.
	04 Jul 2019	<ul style="list-style-type: none"> Proper NRMM label was not observed on the mobile crane at WAT. The Contractor was advised to affix the proper NRMM label on the restricted machinery. 	The item was rectified by the Contractor on 11 Jul 2019.
		Reminder: <ul style="list-style-type: none"> The Contractor was reminded to fully cover the temporary stockpiles at Zone 4 for dust suppression. 	The item was rectified by the Contractor on 09 Jul 2019.
	11 Jul 2019	<ul style="list-style-type: none"> More than 20 bags of cement were observed without full cover at WAT. The Contractor was advised to provide full cover for the storage of cement bags. 	The item was rectified by the Contractor on 17 Jul 2019.
		<ul style="list-style-type: none"> Temporary stockpile was observed without proper cover at Zone 3. The Contractor was advised to provide an impervious cover on the stockpile for dust suppression. 	The item was rectified by the Contractor on 12 Jul 2019.
25 Jul 2019	Reminder: <ul style="list-style-type: none"> The Contractor was reminded to cover entirely for the storage of cement bags at WAT. 	The item will be followed up in next site inspection.	
Noise	27 Jun 2019	<ul style="list-style-type: none"> Panels of the concrete pumps were not closed during operation at WAT. The Contractor was advised to provide sufficient mitigation measures to minimize noise impact to public during operation. 	The item was rectified by the Contractor on 03 Jul 2019.
	19 Jul 2019	<ul style="list-style-type: none"> Proper noise emission label was not observed on the hand-held breaker at Zone 1. The Contractor was advised to display the noise emission label on the hand-held breaker during operation. 	The item was rectified by the Contractor on 29 Jul 2019.
Water Quality	11 Jul 2019	Reminder: <ul style="list-style-type: none"> The pH value at the preliminary tank of aquased in WAT was tested over the legal range. The Contractor was reminded to review the pH value at the aquased in WAT to comply WPO's requirement. 	The item was rectified by the Contractor on 19 Jul 2019.
	19 Jul 2019	Reminder: <ul style="list-style-type: none"> The Contractor was reminded to provide proper maintenance for the aquased at WAT to maintain the effectiveness of silt removal facility. 	The item was rectified by the Contractor on 25 Jul 2019.
Waste/ Chemical Management	11 Jul 2019	<ul style="list-style-type: none"> Some of domestic waste was observed mixed with construction waste at WAT. The Contractor was advised to sort the waste properly. 	The item was rectified by the Contractor on 17 Jul 2019.
Landscape & Visual	Nil	Nil	Nil
Permits/ Licenses	Nil	Nil	Nil

- 6.1.1 No follow up action was requested by ET during the site inspection on 2, 16 and 30 July 2019. Most of the follow-up actions requested by Contractor's ET and IEC during the site inspection were undertaken as reported by the Contractor and confirmed in the following weekly site inspection conducted during the reporting period. Some outstanding follow-up actions will be reported in the next reporting period.

7 ENVIRONMENTAL NON-CONFORMANCE

7.1 Summary of Monitoring Exceedances

- 7.1.1 All 24-hour TSP result was below the Action and Limit level at all monitoring locations in the reporting month.
- 7.1.2 No noise complaint was received in the reporting month; hence, no Action Level exceedance was recorded.
- 7.1.3 No Limit Level exceedance for noise was recorded at all monitoring stations in the reporting month.

7.2 Summary of Environmental Non-Compliance

- 7.2.1 No environmental non-compliance was recorded in the reporting month.

7.3 Summary of Environmental Complaints

- 7.3.1 No environmental related complaint was received in the reporting month. Cumulative statistics on environmental complaints is provided in **Appendix J**.

7.4 Summary of Environmental Summon and Successful Prosecutions

- 7.4.1 No environmental related prosecution or notification of summons was received in the reporting month. Cumulative statistics on notification of summons and successful prosecutions is provided in **Appendix J**.

8 FUTURE KEY ISSUES

8.1 Construction Programme for the Next Three Month

8.1.1 The major construction works between August and October 2019 will be:

Location	Site Activities
Exhibition Station (Zone 1 - PTI Area)	<ul style="list-style-type: none"> Structure Station
Harbour Road Sport Centre (Zone 2)	<ul style="list-style-type: none"> Structure Station
Exhibition Station (Zone 3 - Swimming Pool Area) (including W7a, W7b, W4, W5 and partial W6)	<ul style="list-style-type: none"> Structure Station
Exhibition Station (Zone 4 - Tunnel at Tonnochy Road)	<ul style="list-style-type: none"> Structure Station TTM (Re-Diversion of Tonnochy Road)
Fleming Road Junction Area E	<ul style="list-style-type: none"> Structure Station/ Tunnel
Western Vent Shaft and WAT Area C	<ul style="list-style-type: none"> Structure Ventilation Shaft/ Tunnel
WAT Area B	<ul style="list-style-type: none"> Structure Tunnel
WAT Area A	<ul style="list-style-type: none"> Structure Tunnel
Kai Tak Barging Point [#]	<ul style="list-style-type: none"> Storage and barging of fill materials

[#] The Kai Tak Barging Point will be used for storage and barging of fill materials over the whole contract period.

8.2 Key Issues for the Coming Month

8.2.1 Potential environmental impacts arising from the above construction activities are mainly associated with construction dust, construction noise, water quality and waste management.

8.3 Monitoring Schedule for the Next Three Month

8.3.1 The tentative schedules for environmental monitoring in between August and October 2019 are provided in **Appendix F**.

9 CONCLUSIONS AND RECOMMENDATIONS

9.1 Conclusions

- 9.1.1 24-hour TSP and noise monitoring were carried out in the reporting month.
- 9.1.2 No Action and Limit Level exceedance was recorded for 24-hour TSP monitoring at the monitoring locations in the reporting month.
- 9.1.3 No noise complaint was received in the reporting month; hence, no Action Level exceedance was recorded.
- 9.1.4 No Limit Level exceedance for noise was recorded at all monitoring stations in the reporting month.
- 9.1.5 7 nos. of environmental site inspections were carried out in July 2019. Recommendations on remedial actions were given to the Contractor for the deficiencies identified during the site audit.
- 9.1.6 Referring to the Contractor's information, no environmental related complaint, notification of summons and successful prosecution was received in the reporting month.

9.2 Recommendations

- 9.2.1 According to the environmental site inspections performed in the reporting month, the following recommendations were provided:-

Air Quality Impact

- More than 20 bags of cement and Stockpile should be covered entirely by impervious sheeting.
- Proper NRMM label should be posted on the restricted machineries.

Construction Noise Impact

- Panels of the operating machine should be closed to minimize the noise impact to the public.
- Proper noise emission label should be display on the hand-held breaker during the operation.

Water Quality Impact

- Wastewater treatment facilities should be maintained properly to ensure the quality of discharged water was compiled under the Water Discharge License.

Chemical and Waste Management

- Proper handling of domestic waste should be provided at site.

Landscape & Visual Impact

- No specific observation was identified in the reporting month.

Permits/licenses

- No specific observation was identified in the reporting month.

FIGURES



WORKS AREA CURRENTLY UNDERTAKING CONSTRUCTION ACTIVITY



C:\Users\lshammond\OneDrive\Desktop\Cor-admin\lshammond\FRF_Sk_1300_1488.dgn
 W:\02\Drawing\03\LCS\Drawings & Services\Drawings\LCS_Sk_1300-1488.dgn

REV	DESCRIPTION	BY	DATE	APPROVED	REV	DESCRIPTION	BY	DATE	APPROVED

DRAWN	C.F.WOOD
DESIGNED	
CHECKED	
APPROVED	
DATE	20/10/2018

MTR
 SHATIN TO CENTRAL LINK - CONTRACT 1123
 ORIGINATOR
 AECOM

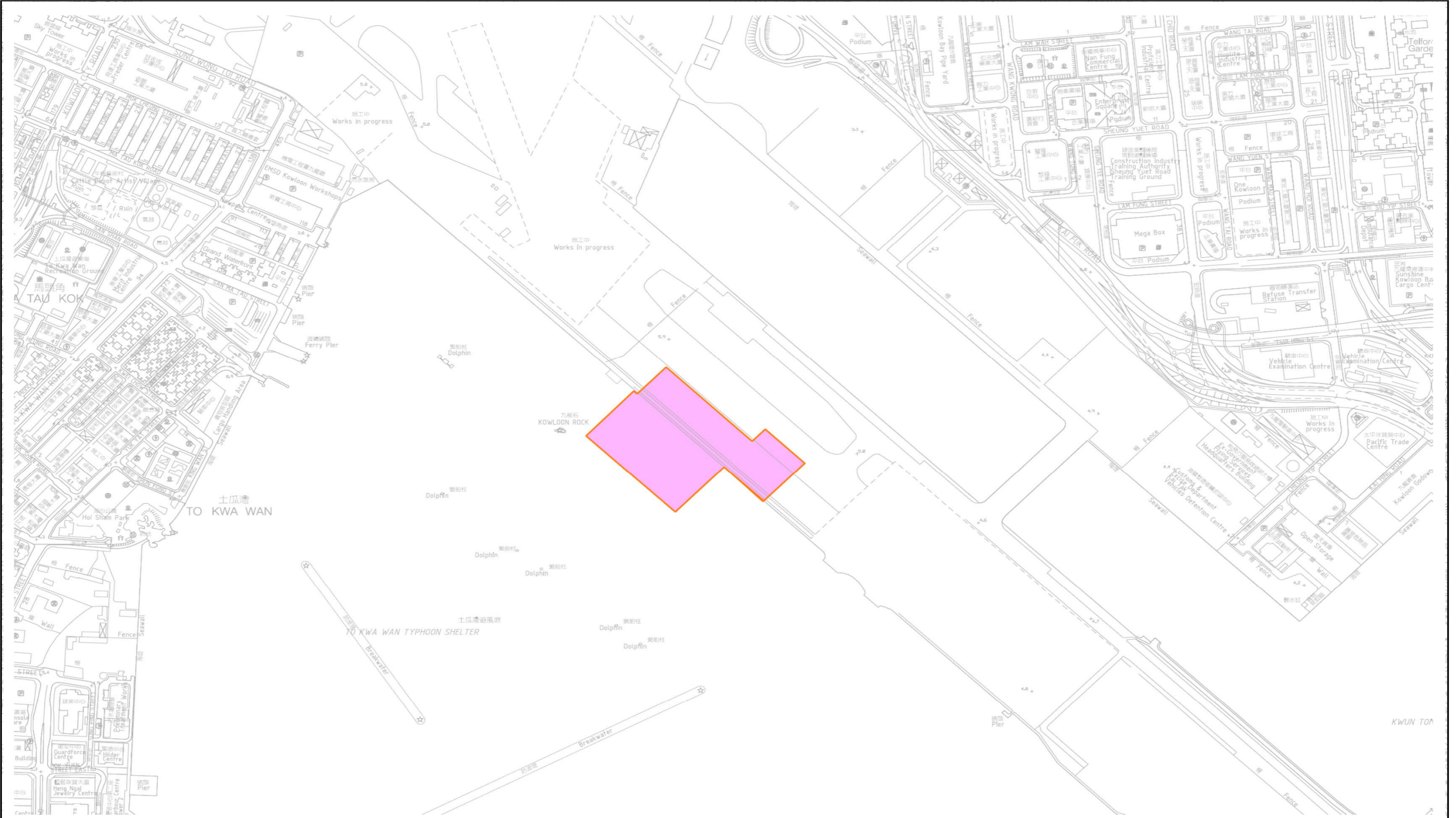
TITLE
 CONTRACT 1123
 EXHIBITION STATION AND WESTERN APPROACH TUNNEL
 SITE LAYOUT PLAN

DO NOT SCALE DRAWINGS: ALL DIMENSIONS SHALL BE
 TAKEN FROM THE ORIGINAL DRAWING.
 NO PART OF THIS DRAWING OR ANY INFORMATION THEREON
 IS TO BE REPRODUCED OR TRANSMITTED IN ANY FORM
 OR BY ANY MEANS, ELECTRONIC OR MECHANICAL, INCLUDING
 PHOTOCOPYING, RECORDING, OR BY ANY INFORMATION
 SYSTEMS WITHOUT PERMISSION IN WRITING FROM THE
 PROJECT MANAGER OR THE AECOM PROJECT LEADER.

CADD REF.: 1123_LCS_SK_1438A.dgn

SCALE: 1 : 8000 (A3)
 DRAWING NO.: FIGURE 1.1
 REV.: A

C:\Users\edmondsm\Documents\Drawings\1123_LCS_SK_1438.dgn
PLOT DATE: 2/8/2017 1:16:37 PM
MODIFY USER: edmondsm
PRINTED BY: edmondsm
DRAWING FILE: 1123_LCS_SK_1438.dgn
DRAWING SCALE: 1:8000



REV	DESCRIPTION	BY	DATE	APPROVED	REV	DESCRIPTION	BY	DATE	APPROVED
A	FIRST ISSUE								

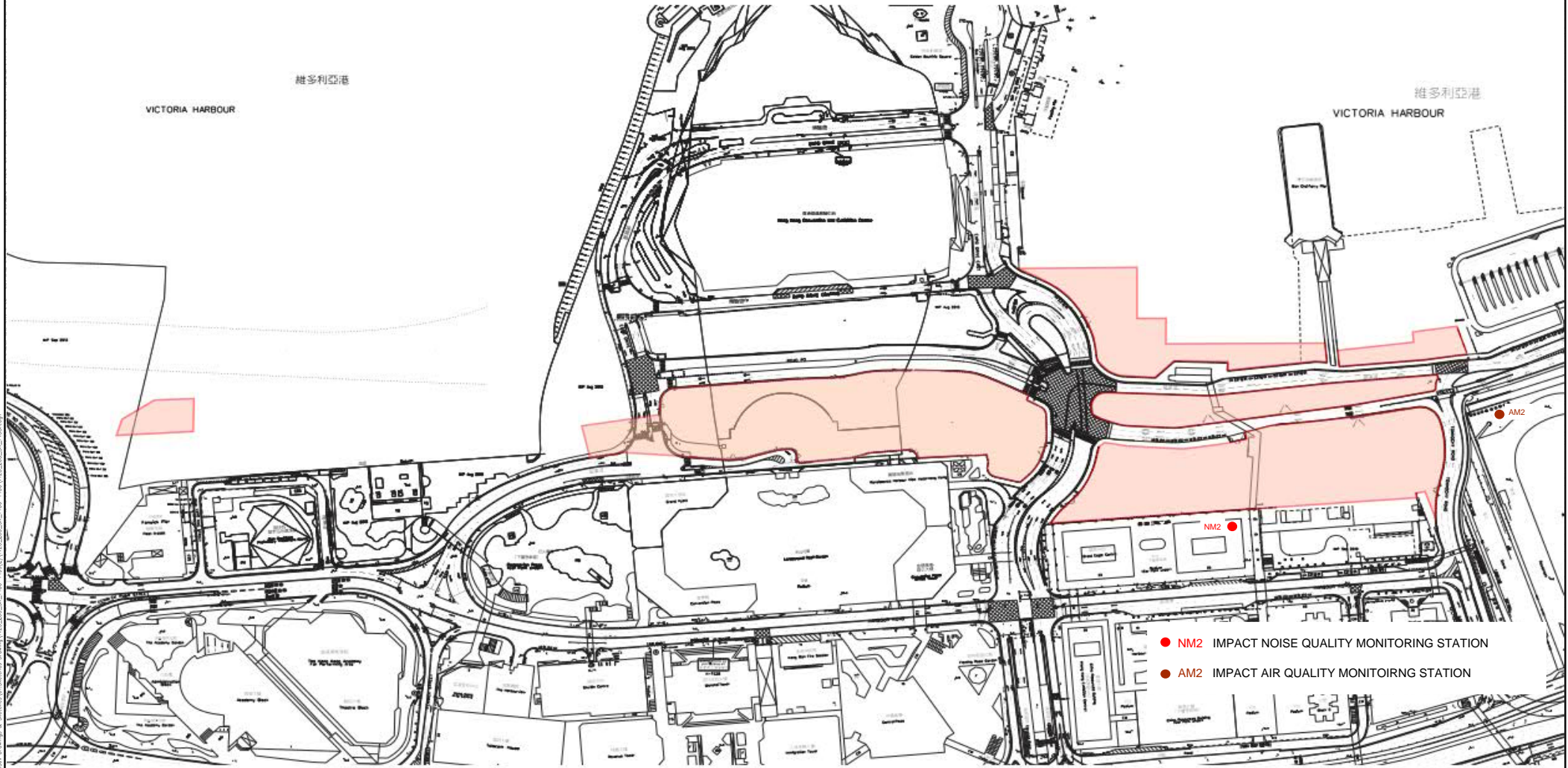
BY	DATE	APPROVED
ESMC	08FEB17	

DRAWN: ESMC
DESIGNED: ---
CHECKED: ---
APPROVED: ---
DATE: 08/FEB/2017
DO NOT SCALE DRAWINGS: ALL DIMENSIONS SHALL BE VERIFIED ON SITE.
© MTR CORPORATION LIMITED 2008. COPYRIGHT IN THIS DRAWING / DOCUMENT IS OWNED BY THE MTR CORPORATION LIMITED OF HONG KONG. NO REPRODUCTION OF THIS DRAWING / DOCUMENT BY ANY PARTY OR WHATEVER MANS IS PERMITTED WITHOUT THE WRITTEN CONSENT OF THE MTR CORPORATION LIMITED.

MTR
SHANTIN TO CENTRAL LINK – CONTRACT 1123
ORIGINATOR: **AECOM**
CADD REF: 1123_LCS_SK_1438A.dgn

TITLE: **CONTRACT 1123 EXHIBITION STATION AND WESTERN APPROACH TUNNEL SITE LAYOUT PLAN FOR KAI TAK BARGING POINT**
SCALE: 1 : 8000 (A3) DRAWING NO. **FIGURE 1.2** REV. **A**

WORKS AREA CURRENTLY UNDERTAKING CONSTRUCTION ACTIVITY



- NM2 IMPACT NOISE QUALITY MONITORING STATION
- AM2 IMPACT AIR QUALITY MONITORING STATION

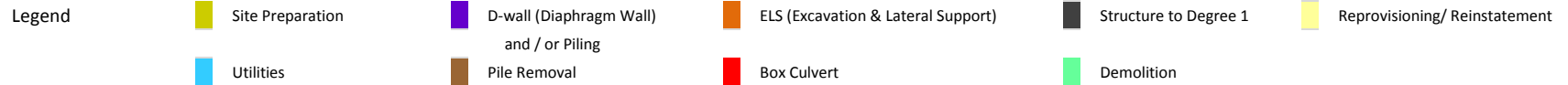

C:\Users\adm\OneDrive\Desktop\Cad-admin\1123\1123_SATIN_2016_00282.dwg
 PLOT DATE: 2016/04/20 10:00:00
 FILENAME: 1123_LCS_SK_1438A.dgn

DRAWN	C.F.WOOD	MTR	
DESIGNED	-----	SHATIN TO CENTRAL LINK – CONTRACT 1123	TITLE
CHECKED	-----	AECOM	CONTRACT 1123
APPROVED	-----	ORIGINATOR	EXHIBITION STATION AND WESTERN APPROACH TUNNEL
DATE	2016/03/18	CADD REF.	LOCATION OF NOISE AND AIR QUALITY MONITORING STATIONS
DO NOT SCALE DRAWINGS. ALL DIMENSIONS SHALL BE TAKEN FROM THIS DRAWING. NO DIMENSIONS SHALL BE TAKEN FROM ANY OTHER DRAWING OR DOCUMENT. THE CONTRACTOR SHALL BE RESPONSIBLE FOR OBTAINING ALL NECESSARY PERMITS AND APPROVALS FOR THE WORK SHOWN HEREON. THE CONTRACTOR SHALL BE RESPONSIBLE FOR OBTAINING ALL NECESSARY PERMITS AND APPROVALS FOR THE WORK SHOWN HEREON.			SCALE: 1 : 8000 (A3)
REV	DESCRIPTION	BY	DATE
BY	DATE	APPROVED	REV
DESCRIPTION	BY	DATE	APPROVED
BY	DATE	APPROVED	REV
DESCRIPTION	BY	DATE	APPROVED
BY	DATE	APPROVED	REV

TITLE: CONTRACT 1123
 EXHIBITION STATION AND WESTERN APPROACH TUNNEL
 LOCATION OF NOISE AND AIR QUALITY MONITORING STATIONS
 SCALE: 1 : 8000 (A3)
 DRAWING NO.: FIGURE 3.1
 REV: A

APPENDIX A

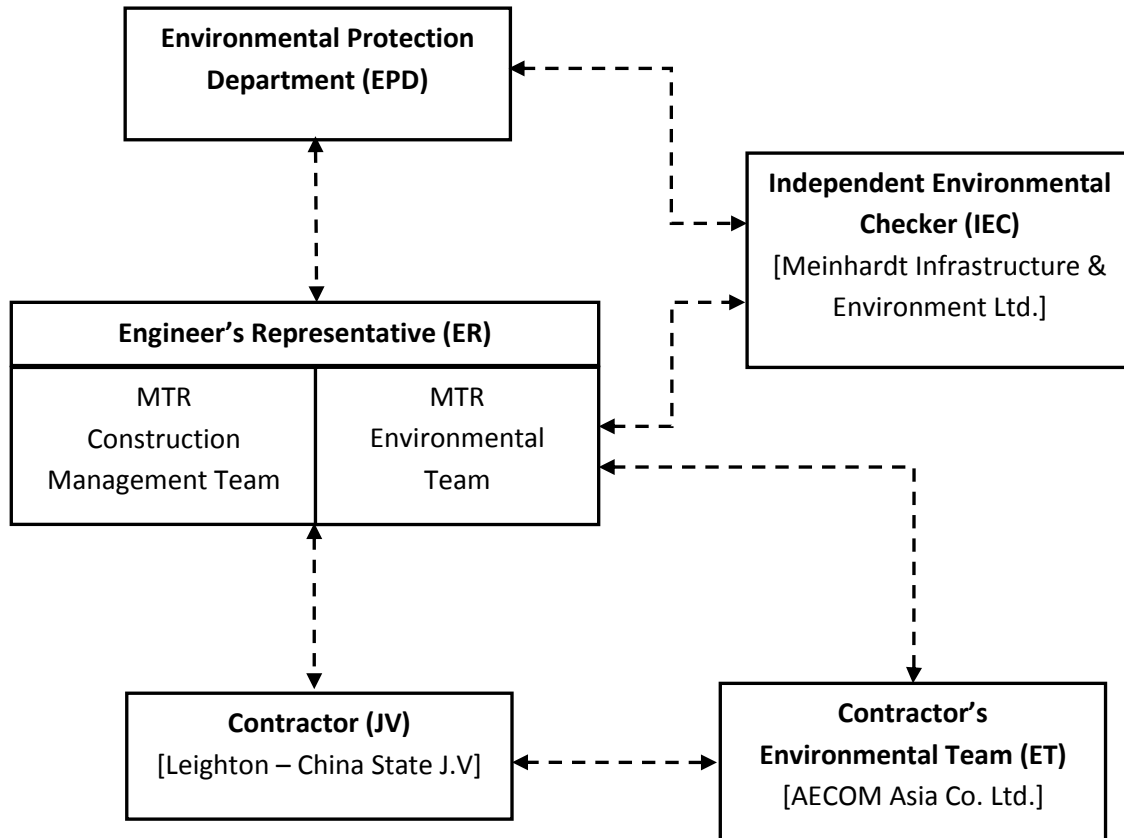
Construction Programme



APPENDIX B

Project Organization Structure

Appendix B Project Organisation Structure



APPENDIX C

**Implementation Schedule of Environmental Mitigation
Measures**

Appendix C – Environmental Mitigation Implementation Schedule

EIA Ref. / EM&A Log Ref.	Recommended Mitigation Measures	Objectives of the Recommended Measures & Main Concern to Address	Who to implement the measures?	Location of the measure	When to implement the measures?	Implementation Status
Cultural Heritage Impact						
S4.93 & Table 4.2	Erection of decorative and sensibly designed hoarding along the boundary of the works area	To mitigate the temporary visual impact due to surface works.	Contractor	Works Areas in Causeway Bay and Wan Chai, and Works Shaft in Admiralty	Construction Phase	V
Ecological Impact						
S5.134	Accidental chemical spillage and construction site run-off to the receiving water bodies, mitigation measures such as removing the pollutants before discharge into storm drain and paving the section of construction road between the wheel washing bay and the public road as suggested in Sections 11.216 and 11.219 to 11.256 of the EIA Report shall be adopted.	To minimize the contamination of wastewater discharge	Contractor	All land based works areas	Construction Phase	N/A
Landscape and Visual Impact						
Construction Phase						
Table 7.9	CM1 - Trees unavoidably affected by the works shall be transplanted as far as possible in accordance with ETWB TC(W) 3/2006 – Tree Preservation.	Transplanting and reuse of affected trees.	MTR	Works Sites	Construction Phase	V
Table 7.9	CM2a - Compensatory tree planting shall be provided in accordance with ETWB TC(W) 3/2006 – Tree Preservation to compensate for felled trees and maintained until end of the establishment period.	Compensation for the removal of existing trees due to the Project.	MTR	Works Sites	Construction Phase	N/A
Table 7.9	CM2b - Compensatory shrub planting shall be provided to compensate for the loss of shrub planting in amenity areas.	Compensation for the removal of existing shrub planting due to the Project.	MTR	Works Sites	Construction Phase	N/A
Table 7.9	CM3 - Control of night-time lighting glare	Minimize the night time glare due to the Project during construction phase	MTR	Works Sites	Construction Phase	N/A
Table 7.9	CM4 - Erection of decorative screen hoarding compatible with the surrounding setting.	Minimize the visual impact of the Project during construction phase	MTR	Works Sites	Construction Phase	N/A
Table 7.9	CM5 - Management of facilities on work sites which give control on the height and disposition/arrangement of all facilities on the works site to minimize visual impact to adjacent VSRs	Control of height and deposition/ arrangement of temporary facilities in works areas	MTR	Works Sites	Construction Phase	N/A
Table 7.9	CM6 - All hard and soft landscape areas disturbed temporarily during construction shall be reinstated on like-to-like basis to the satisfaction of the relevant Government Departments.	Reinstatement of temporary works areas.	MTR	Works Sites	Construction Phase	N/A
Construction Dust Impact						
Table 8.5	Barging facilities: (i) Transportation of spoils to the barging point – Pave all road surfaces within the barging facilities and provide watering once along with the haul road for every working hours to reduce dust emission by 91.7%. This dust suppression efficiency is derived based on the average haul road traffic, average evaporation rate and an assumed application intensity of 1.0 L/m ² once every working hour. Any potential dust impact and watering mitigation would be subject to the actual site condition. For example, a construction activity that produces inherently wet conditions or in cases under rainy weather, the above water application intensity may not be unreservedly applied. While the above watering frequency is to be followed, the extent of watering may vary depending on actual site conditions but should be sufficient to maintain an equivalent intensity of no less than 1.0 L/m ² to achieve the removal efficiency. The dust levels would be monitored and managed under an EM&A programme as specified in the EM&A Manual. (ii) Unloading of spoil materials – Undertake the unloading process within a 3-sided screen with top	To minimize dust impacts	Contractor	All barging points	Construction phase	V V

Appendix C – Environmental Mitigation Implementation Schedule

EIA Ref. / EM&A Log Ref.	Recommended Mitigation Measures	Objectives of the Recommended Measures & Main Concern to Address	Who to implement the measures?	Location of the measure	When to implement the measures?	Implementation Status
	tipping hall. Provide water spraying and flexible dust curtains at the discharge point for dust suppression. (iii) Vehicles leaving the barging facilities – Pass vehicles through the wheel washing facilities provided at site exits.					V
S8.63	For concrete batching plant, the requirements and mitigation measures stipulated in the <i>Guidance Note on the Best Practicable Means for Cement Works (Concrete Batching Plant) BPM 3/2(93)</i> shall be followed and implemented.	To minimize dust impact	Contractor	Concrete Batching Plant	Construction phase	N/A
Table 8.6	During operation of concrete batching plant: (i) Unloading of aggregates from the tipper trucks to receiving hopper – unload the aggregates from the tipper trucks to the receiving hopper equipped with enclosures on 3 sides and top cover, and water spraying system. (ii) Unloading of cement and PFA from tankers into the silo – Directly load the cement and PFA into the silo via a flexible duct. Install dust collectors at cement/PFA silos. (iii) Storage of aggregates in overhead storage bins – Store the aggregates in fully enclosed overhead storage bins. Cover the top of overhead storage bins with cladding. Install water spraying system at the top of storage bins for watering the aggregates, and fully enclose aggregates storage bins. (iv) Weighing and batching of cementitious materials – Perform the whole process of weighing and mixing in a fully enclosed environment. Equip all the mixers with dust collectors. (v) Loading of concrete from mixer into transit mixer of a truck – Directly load the concrete from the mixer into the transit mixer of a truck in “wet form”. (vi) Tipper trucks and cement tankers leaving the Concrete Batching Plant – Haul road within the site is unpaved. Install wheel washing pit at the gate of the concrete batching plant. (vii) Transportation of materials within the plant – Provide watering twice a day would be provided.	To minimize dust impacts	Contractor	Concrete Batching Plant	Construction phase	N/A
S8.89	Watering once every working hour on active works areas, exposed areas and paved haul roads to reduce dust emission by 91.7%. This dust suppression efficiency is derived based on the average haul road traffic, average evaporation rate and an assumed application intensity of 1.7 L/m ² for Kowloon side and 1.0 L/m ² for Hong Kong side once every working hour. Any potential dust impact and watering mitigation would be subject to the actual site condition. For example, a construction activity that produces inherently wet conditions or in cases under rainy weather, the above water application intensity may not be unreservedly applied. While the above watering frequency is to be followed, the extent of watering may vary depending on actual site conditions but should be sufficient to maintain an equivalent intensity of no less than 1.7 L/m ² for Kowloon side and 1.0 L/m ² for Hong Kong side to achieve the removal efficiency. The dust levels would be monitored and managed under an EM&A programme as specified in the EM&A Manual.	To minimize dust impact	Contractor	Works areas	Construction Phase	V
S8.89	Enclosing the unloading process at barging point by a 3-sided screen with top tipping hall, provision of water spraying and flexible dust curtains to reduce dust emission	To minimize dust impact	Contractor	All barging points	Construction phase	V

Appendix C – Environmental Mitigation Implementation Schedule

EIA Ref. / EM&A Log Ref.	Recommended Mitigation Measures	Objectives of the Recommended Measures & Main Concern to Address	Who to implement the measures?	Location of the measure	When to implement the measures?	Implementation Status
S8.90	Dust suppression measures stipulated in the Air Pollution Control (Construction Dust) Regulation and good site practices: <ul style="list-style-type: none"> Use of regular watering to reduce dust emissions from exposed site surfaces and unpaved roads, particularly during dry weather. Use of frequent watering for particularly dusty construction areas and areas close to ASRs. Side enclosure and covering of any aggregate or dusty material storage piles to reduce emissions. Where this is not practicable owing to frequent usage, watering shall be applied to aggregate fines. Open stockpiles shall be avoided or covered. Where possible, prevent placing dusty material storage piles near ASRs. Tarpaulin covering of all dusty vehicle loads transported to, from and between site locations. Establishment and use of vehicle wheel and body washing facilities at the exit points of the site. Provision of wind shield and dust extraction units or similar dust mitigation measures at the loading area of barging point, and use of water sprinklers at the loading area where dust generation is likely during the loading process of loose material, particularly in dry seasons/ periods. Provision of not less than 2.4m high hoarding from ground level along site boundary where adjoins a road, streets or other accessible to the public except for a site entrance or exit. Imposition of speed controls for vehicles on site haul roads. Where possible, routing of vehicles and positioning of construction plant shall be at the maximum possible distance from ASRs. Every stock of more than 20 bags of cement or dry pulverised fuel ash (PFA) shall be covered entirely by impervious sheeting or placed in an area sheltered on the top and the 3 sides. Instigation of an environmental monitoring and auditing program to monitor the construction process in order to enforce controls and modify method of work if dusty conditions arise 	To minimize dust impacts	Contractor	Works areas	Construction phase	V V V @ V V V V V N/A @ V
/	Dust suppression measures (con't) <ul style="list-style-type: none"> De-bagging, batching and mixing processes carried out in sheltered areas during the use of bagged cement The portion of any road where along the site boundary should be kept clear of dusty materials. Use of frequent watering for any dusty construction process (e.g. breaking works) to reduce dust emissions. 	To minimize dust impacts	Contractor	Works areas	Construction phase	V V V
/	Emission from Vehicles and Plants <ul style="list-style-type: none"> All vehicles shall be shut down in intermittent use. Only well-maintained plant should be operated on-site and plant should be serviced regularly to avoid emission of black smoke. All diesel fuelled construction plant within the works areas shall be powered by ultra low sulphur diesel fuel (ULSD) 	Reduce air pollution emission from construction vehicles and plants	Contractor	Works areas	Construction phase	V V V
Airborne Noise Impact						
Construction Phase						
S9.55	The following good site practices shall be implemented: <ul style="list-style-type: none"> Only well-maintained plant shall be operated on-site and plant shall be serviced regularly during the construction program Silencers or mufflers on construction equipment shall be utilized and shall be properly maintained during the construction program Mobile plant, if any, shall be sited as far from NSRs as possible Machines and plant (such as trucks) that may be in intermittent use shall be shut down between work periods or shall be throttled down to a minimum Plant known to emit noise strongly in one direction shall, wherever possible, be orientated so that the noise is directed away from the nearby NSRs 	To minimize construction noise impact	Contractor	Works areas	Construction phase	V V V V N/A

Appendix C – Environmental Mitigation Implementation Schedule

EIA Ref. / EM&A Log Ref.	Recommended Mitigation Measures	Objectives of the Recommended Measures & Main Concern to Address	Who to implement the measures?	Location of the measure	When to implement the measures?	Implementation Status
	<ul style="list-style-type: none"> Material stockpiles and other structures shall be effectively utilized, wherever practicable, in screening noise from on-site construction activities 					N/A
/	<ul style="list-style-type: none"> Install movable noise barriers, acoustic mat or full enclosure, screen the noisy plants during operation Air compressors and Hand held breaker shall be fitted with valid noise emission labels during operation 	To minimize construction noise impact	Contractor	Works areas	Construction phase	V @
S9.56 & Table 9.16	<p>The following quiet PME shall be used:</p> <ul style="list-style-type: none"> Crane lorry, mobile Crane, mobile Asphalt paver Backhoe with hydraulic breaker Breaker, excavator mounted (hydraulic) Hydraulic breaker Concrete lorry mixer Poker, vibrator, hand-held Concrete pump Crawler crane, mobile Mobile crane Dump truck Excavator Truck Rock drill Lorry Wheel loader Roller vibratory 	To minimize construction noise impact	Contractor	<p>Works areas at:</p> <ul style="list-style-type: none"> Hung Hom Cross Harbour section up to Breakwater of CBTS Breakwater of CBTS to SOV SOV to EXH EXH EXH to open space at the junction of Expo Drive and Convention Avenue Open space at the junction of Expo Drive and Convention Avenue to north of ADM South of ADM to Overrun Tunnel 	Construction phase	V V N/A V N/A N/A N/A N/A N/A V V V V N/A N/A N/A N/A
S9.58 – S9.59 & Table 9.17	<p>Movable noise barrier shall be used for the following PME:</p> <ul style="list-style-type: none"> Air compressor Asphalt paver Backhoe with hydraulic breaker Bar bender Bar bender and cutter (electric) Breaker, excavator mounted Concrete pump Concrete pump, stationary/lorry mounted Excavator Generator Grout pump Hand held breaker Hydraulic breaker Saw, concrete 	To minimize construction noise impact	Contractor	<p>Works areas at:</p> <ul style="list-style-type: none"> Cross Harbour section up to Breakwater of CBTS Breakwater of CBTS to SOV SOV to EXH EXH EXH to open space at the junction of Expo Drive and Convention Avenue Open space at the junction of Expo Drive and Convention Avenue to north of ADM South of ADM to Overrun Tunnel 	Construction phase	N/A N/A N/A N/A N/A N/A N/A N/A N/A N/A N/A N/A N/A
S9.60 & Table 9.17	<p>Noise insulating fabric shall be used for</p> <ul style="list-style-type: none"> Drill rig, rotary type Piling, diaphragm wall, bentonite filtering plant Piling, diaphragm wall, grab and chisel Piling, diaphragm wall, hydraulic extractor Piling, large diameter bored, grab and chisel Piling, hydraulic extractor Piling, earth auger, auger Rock drill, crawler mounted (pneumatic) 	To minimize construction noise impact	Contractor	<p>Works areas at:</p> <ul style="list-style-type: none"> Cross Harbour section up to Breakwater of CBTS Breakwater of CBTS to SOV SOV to EXH EXH EXH to open space at the junction of Expo Drive and Convention Avenue Open space at the junction of Expo Drive and Convention Avenue to north of ADM South of ADM to Overrun 	Construction phase	N/A N/A N/A N/A N/A N/A N/A N/A

Appendix C – Environmental Mitigation Implementation Schedule

EIA Ref. / EM&A Log Ref.	Recommended Mitigation Measures	Objectives of the Recommended Measures & Main Concern to Address	Who to implement the measures?	Location of the measure	When to implement the measures?	Implementation Status
				Tunnel		
Water Quality Impact						
Construction Phase						
S11.216	<p>The following mitigation measures are proposed to minimize the potential water quality impacts from the construction works at or close to the seafront:</p> <ul style="list-style-type: none"> • Temporary storage of construction materials (e.g. equipment, filling materials, chemicals and fuel) and temporary stockpile of construction and demolition materials shall be located well away from the seawater front and storm drainage during carrying out of the works. • Stockpiling of construction and demolition materials and dusty materials shall be covered and located away from the seawater front and storm drainage. • Construction debris and spoil shall be covered up and/or disposed of as soon as possible to avoid being washed into the nearby receiving waters. 	To minimize release of construction wastes from construction works at or close to the seafront	Contractor	Construction works at or close to the seafront	Construction Phase	V V N/A
S11.222 to 11.245	<p>The site practices outlined in ProPECC PN 1/94 "Construction Site Drainage" shall be followed where practicable.</p> <p><u>Surface Run-off</u></p> <ul style="list-style-type: none"> • Surface run-off from construction sites shall be discharged into storm drains via adequately designed sand/silt removal facilities such as sand traps, silt traps and sedimentation basins. Channels or earth bunds or sand bag barriers shall be provided on site to properly direct stormwater to such silt removal facilities. Perimeter channels at site boundaries shall be provided where necessary to intercept storm run-off from outside the site so that it will not wash across the site. Catchpits and perimeter channels shall be constructed in advance of site formation works and earthworks. • Silt removal facilities, channels and manholes shall be maintained and the deposited silt and grit shall be removed regularly, at the onset of and after each rainstorm to prevent local flooding. Any practical options for the diversion and re-alignment of drainage shall comply with both engineering and environmental requirements in order to provide adequate hydraulic capacity of all drains. Minimum distances of 100 m shall be maintained between the discharge points of construction site runoff and the existing saltwater intakes. • Construction works shall be programmed to minimize soil excavation works in rainy seasons (April to September). If excavation in soil cannot be avoided in these months or at any time of year when rainstorms are likely, for the purpose of preventing soil erosion, temporary exposed slope surfaces shall be covered e.g. by tarpaulin, and temporary access roads shall be protected by crushed stone or gravel, as excavation proceeds. Intercepting channels shall be provided (e.g. along the crest / edge of excavation) to prevent storm runoff from washing across exposed soil surfaces. Arrangements shall always be in place in such a way that adequate surface protection measures can be safely carried out well before the arrival of a rainstorm. • Earthworks final surfaces shall be well compacted and the subsequent permanent work or surface protection shall be carried out immediately after the final surfaces are formed to prevent erosion caused by rainstorms. Appropriate drainage like intercepting channels shall be provided where necessary. • Measures shall be taken to minimize the ingress of rainwater into trenches. If excavation of trenches in wet seasons is necessary, they shall be dug and backfilled in short sections. Rainwater pumped out from trenches or foundation excavations shall be discharged into storm drains via silt removal facilities. • Open stockpiles of construction materials (e.g. aggregates, sand and fill material) on sites shall be covered with tarpaulin or similar fabric during rainstorms. • Manholes (including newly constructed ones) shall always be adequately covered and temporarily sealed so as to prevent silt, construction materials or debris from getting into the drainage system, and to prevent storm run-off from getting into foul sewers. Discharge of surface run-off into foul sewers must always be prevented in order not to unduly overload the foul sewerage system. • Good site practices shall be adopted to remove rubbish and litter from construction sites so as to prevent the rubbish and litter from spreading from the site area. It is recommended to clean the construction sites on a regular basis. <p><u>Boring and Drilling Water</u></p>	To minimize water quality impacts from construction site runoff and general construction activities	Contractor	Works areas	Construction Phase	V @ V N/A N/A V V V

Appendix C – Environmental Mitigation Implementation Schedule

EIA Ref. / EM&A Log Ref.	Recommended Mitigation Measures	Objectives of the Recommended Measures & Main Concern to Address	Who to implement the measures?	Location of the measure	When to implement the measures?	Implementation Status
	<ul style="list-style-type: none"> • Water used in ground boring and drilling for site investigation or rock / soil anchoring shall as far as practicable be re-circulated after sedimentation. When there is a need for final disposal, the wastewater shall be discharged into storm drains via silt removal facilities. <p><u>Wheel Washing Water</u></p> <ul style="list-style-type: none"> • All vehicles and plant shall be cleaned before they leave a construction site to minimize the deposition of earth, mud, debris on roads. A wheel washing bay shall be provided at every site exit if practicable and wash-water shall have sand and silt settled out or removed before discharging into storm drains. The section of construction road between the wheel washing bay and the public road shall be paved with backfall to reduce vehicle tracking of soil and to prevent site run-off from entering public road drains. <p><u>Bentonite Slurries</u></p> <ul style="list-style-type: none"> • Bentonite slurries used in diaphragm wall and bore-pile construction shall be reconditioned and used again wherever practicable. If the disposal of a certain residual quantity cannot be avoided, the bentonite slurries shall either be dewatered or mixed with inert fill material for disposal to a public filling area. • If the used bentonite slurry is intended to be disposed of through the public drainage system, it shall be treated to the respective effluent standards applicable to foul sewer, storm drains or the receiving waters as set out in the TM-DSS. <p><u>Water for Testing & Sterilization of Water Retaining Structures and Water Pipes</u></p> <ul style="list-style-type: none"> • Water used in water testing to check leakage of structures and pipes shall be used for other purposes as far as practicable. Surplus unpolluted water will be discharged into storm drains. • Sterilization is commonly accomplished by chlorination. Specific advice from EPD shall be sought during the design stage of the works with regard to the disposal of the sterilizing water. The sterilizing water shall be used again wherever practicable. <p><u>Acid Cleaning, Etching and Pickling Wastewater</u></p> <ul style="list-style-type: none"> • Acidic wastewater generated from acid cleaning, etching, pickling and similar activities shall be neutralized to within the pH range of 6 to 10 before discharging into foul sewers. If there is no public foul sewer in the vicinity, the neutralized wastewater shall be tankered off site for disposal into foul sewers or treated to a standard acceptable to storm drains and the receiving waters. <p><u>Wastewater from Site Facilities</u></p> <ul style="list-style-type: none"> • Wastewater collected from any temporary canteen kitchens, including that from basins, sinks and floor drains, shall be discharged into foul sewer via grease traps. In case connection to the public foul sewer is not feasible, wastewater generated from kitchens or canteen, if any, shall be collected in a temporary storage tank. A licensed waste collector shall be deployed to clean the temporary storage tank on a regular basis. • Drainage serving an open oil filling point shall be connected to storm drains via petrol interceptors with peak storm bypass. • Vehicle and plant servicing areas, vehicle wash bays and lubrication bays shall as far as possible be located within roofed areas. The drainage in these covered areas shall be connected to foul sewers via a petrol interceptor. Oil leakage or spillage shall be contained and cleaned up immediately. Waste oil shall be collected and stored for recycling or disposal in accordance with the Waste Disposal Ordinance. 					<p style="text-align: center;">V</p> <p style="text-align: center;">V</p> <p style="text-align: center;">N/A</p> <p style="text-align: center;">N/A</p> <p style="text-align: center;">N/A</p> <p style="text-align: center;">N/A</p> <p style="text-align: center;">N/A</p> <p style="text-align: center;">N/A</p> <p style="text-align: center;">V</p>
S11.246 & 11.247	<p>Construction work force sewage discharges on site are expected to be discharged to the nearby existing trunk sewer or sewage treatment facilities. If disposal of sewage to public sewerage system is not feasible, appropriate numbers of portable toilets shall be provided by a licensed contractor to serve the construction workers over the construction site to prevent direct disposal of sewage into the water environment. The Contractor shall also be responsible for waste disposal and maintenance practices.</p> <p>Notices shall be posted at conspicuous locations to remind the workers not to discharge any sewage or wastewater into the nearby environment.</p>	To minimize water quality impacts due to sewage generated from construction workforce	Contractor	Works areas	Construction Phase	N/A
S11.248	<p>In case seepage of uncontaminated groundwater occurs, groundwater shall be pumped out from the works areas and discharged into the storm system via silt removal facilities. Uncontaminated groundwater from dewatering process shall also be discharged into the storm system via silt traps.</p>	To minimize impact from discharge of uncontaminated groundwater	Contractor	Works areas	Construction Phase	V

Appendix C – Environmental Mitigation Implementation Schedule

EIA Ref. / EM&A Log Ref.	Recommended Mitigation Measures	Objectives of the Recommended Measures & Main Concern to Address	Who to implement the measures?	Location of the measure	When to implement the measures?	Implementation Status
S11.249	If land contaminated site is identified from the Stage 2 SI work (refer to Sections 11.188 to 11.191 of the EIA Report), the following mitigation measures shall be implemented for the identified contaminated area. Any transient pile of contaminated soil / material shall be minimized and shall be bottom-lined, bunded and covered with impervious membrane during rain event to avoid generation of contaminated runoff. Appropriate intercepting channels and partial shelters shall be provided where necessary to prevent rainwater from collecting within trenches or footing excavations. Any contaminated water and wastewater generated from the decontamination process shall not be directly discharged to public sewers or site drainage. They shall be treated or tanked away as necessary for proper disposal in compliance with the TM-DSS.	To control site run-off generated from any potential contaminated works areas.	Contractor	Any potential contaminated areas to be identified from the Stage 2 SI	Construction Phase	N/A
S11.250 & S11.251	No direct discharge of groundwater from contaminated areas shall be adopted. If land contamination impact and generation of contaminated groundwater is identified from the Stage 2 SI works (refer to Sections 11.189 to 11.192 of the EIA Report), the following mitigation measures shall be adopted. Any contaminated groundwater shall be either properly treated in compliance with the requirements of the TM-DSS or properly recharged into the ground. If wastewater treatment is deployed for treating the contaminated groundwater, the wastewater treatment unit shall deploy suitable treatment processes (e.g. oil interceptor / activated carbon) to reduce the pollution level to an acceptable standard and remove any prohibited substances (such as TPH) to an undetectable range. All treated effluent from the wastewater treatment plant shall meet the requirements as stated in TM-DSS and shall be discharged into the foul sewers. If groundwater recharging wells are deployed, the recharging wells shall be installed as appropriate for recharging the contaminated groundwater back into the ground. The recharging wells shall be selected at places where the groundwater quality will not be affected by the recharge operation as indicated in Section 2.3 of the TM-DSS. The baseline groundwater quality shall be determined prior to the selection of the recharge wells, and submit a working plan (including the laboratory analytical results showing the quality of groundwater at the proposed recharge location(s) as well as the pollutant levels of groundwater to be recharged) to EPD for agreement. Pollution levels of groundwater to be recharged shall not be higher than pollutant levels of ambient groundwater at the recharge well. Prior to recharge, any prohibited substance such as TPH products shall be removed as necessary by installing the petrol interceptor. The Contractor shall apply for a discharge licence under the WPCO through the Regional Office of EPD for groundwater recharge operation or discharge of treated groundwater.	To minimize potential water quality impact from discharge of contaminated groundwater	Contractor	Any potential contaminated areas to be identified from the Stage 2 SI	Construction Phase	N/A
S11.252	The following good site practices shall be adopted for the proposed barging points: <ul style="list-style-type: none"> • all vessels shall be sized so that adequate clearance is maintained between vessels and the seabed in all tide conditions, to ensure that undue turbidity is not generated by turbulence from vessel movement or propeller wash • all hopper barges shall be fitted with tight fitting seals to their bottom openings to prevent leakage of material • construction activities shall not cause foam, oil, grease, scum, litter or other objectionable matter to be present on the water within the site • loading of barges and hoppers shall be controlled to prevent splashing of material into the surrounding water. Barges or hoppers shall not be filled to a level that will cause the overflow of materials or polluted water during loading or transportation 	To minimize water quality impacts generated from the barging points.	Contractor	Barging points	Construction Phase	N/A
S11.253	There is a need to apply to EPD for a discharge licence for discharge of effluent from the construction site under the WPCO. The discharge quality must meet the requirements specified in the discharge licence. All the runoff and wastewater generated from the works areas shall be treated so that it satisfies all the standards listed in the TM-DSS. Minimum distances of 100 m shall be maintained between the discharge points of construction site effluent and the existing seawater intakes. The beneficial uses of the treated effluent for other on-site activities such as dust suppression, wheel washing and general cleaning etc., can minimize water consumption and reduce the effluent discharge volume. If monitoring of the treated effluent quality from the works areas is required during the construction phase of the Project, the monitoring shall be carried out in accordance with the WPCO license which is under the ambit of Regional Office (RO) of EPD.	To minimize water quality impact from effluent discharges from construction sites	Contractor	All construction works areas	Construction Phase	@

Appendix C – Environmental Mitigation Implementation Schedule

EIA Ref. / EM&A Log Ref.	Recommended Mitigation Measures	Objectives of the Recommended Measures & Main Concern to Address	Who to implement the measures?	Location of the measure	When to implement the measures?	Implementation Status
S11.254	Contractor must register as a chemical waste producer if chemical wastes would be produced from the construction activities. The Waste Disposal Ordinance (Cap 354) and its subsidiary regulations in particular the Waste Disposal (Chemical Waste) (General) Regulation shall be observed and complied with for control of chemical wastes.	To minimize water quality impact from accidental spillage of chemical	Contractor	All construction works areas	Construction Phase	V
S11.255	Any service shop and maintenance facilities shall be located on hard standings within a bunded area, and sumps and oil interceptors shall be provided. Maintenance of vehicles and equipment involving activities with potential for leakage and spillage shall only be undertaken within the areas appropriately equipped to control these discharges.	To minimize water quality impact from accidental spillage of chemical	Contractor	All construction works areas	Construction Phase	N/A
S11.256	Disposal of chemical wastes shall be carried out in compliance with the Waste Disposal Ordinance. The “Code of Practice on the Packaging, Labelling and Storage of Chemical Wastes” published under the Waste Disposal Ordinance details the requirements to deal with chemical wastes. General requirements are given as follows: <ul style="list-style-type: none"> Suitable containers shall be used to hold the chemical wastes to avoid leakage or spillage during storage, handling and transport. Chemical waste containers shall be suitably labelled, to notify and warn the personnel who are handling the wastes, to avoid accidents. Storage area shall be selected at a safe location on site and adequate space shall be allocated to the storage area. 	To minimize water quality impact from accidental spillage of chemical	Contractor	All construction works areas	Construction Phase	V V V
Waste Management Implications						
Construction Phase						
S12.75	Good Site Practices and Waste Reduction Measures <ul style="list-style-type: none"> Prepare a Waste Management Plan (WMP) approved by the Engineer/Supervising Officer of the Project based on current practices on construction sites; Training of site personnel in, site cleanliness, proper waste management and chemical handling procedures; Provision of sufficient waste disposal points and regular collection of waste; Appropriate measures to minimize windblown litter and dust during transportation of waste by either covering trucks or by transporting wastes in enclosed containers; Regular cleaning and maintenance programme for drainage systems, sumps and oil interceptors; and Separation of chemical wastes for special handling and appropriate treatment. 	To reduce waste management impacts	Contractor	All Work Sites	Construction Phase	V V V V N/A V
S12.76	Good Site Practices and Waste Reduction Measures (con’t) <ul style="list-style-type: none"> Sorting of demolition debris and excavated materials from demolition works to recover reusable/ recyclable portions (i.e. soil, broken concrete, metal etc.); Segregation and storage of different types of waste in different containers, skips or stockpiles to enhance reuse or recycling of materials and their proper disposal; Encourage collection of aluminum cans by providing separate labeled bins to enable this waste to be segregated from other general refuse generated by the workforce; Proper storage and site practices to minimize the potential for damage or contamination of construction materials; Plan and stock construction materials carefully to minimize amount of waste generated and avoid unnecessary generation of waste; and Training shall be provided to workers about the concepts of site cleanliness and appropriate waste management procedures, including waste reduction, reuse and recycle. 	To achieve waste reduction	Contractor	All Work Sites	Construction Phase	N/A V V V V V
S12.77	Good Site Practices and Waste Reduction Measures (con’t) The Contractor shall prepare and implement a WMP as part of the EMP in accordance with ETWB TCW No. 19/2005 which describes the arrangements for avoidance, reuse, recovery, recycling, storage, collection, treatment and disposal of different categories of waste to be generated from the construction activities. Such a management plan shall incorporate site specific factors, such as the designation of areas for segregation and temporary storage of reusable and recyclable materials.	To achieve waste reduction	Contractor	All Work Sites	Construction Phase	V

Appendix C – Environmental Mitigation Implementation Schedule

EIA Ref. / EM&A Log Ref.	Recommended Mitigation Measures	Objectives of the Recommended Measures & Main Concern to Address	Who to implement the measures?	Location of the measure	When to implement the measures?	Implementation Status
	The EMP shall be submitted to the Engineer for approval. The Contractor shall implement the waste management practices in the EMP throughout the construction stage of the Project. The EMP shall be reviewed regularly and updated by the Contractor, preferably in a monthly basis.					
S12.78	Good Site Practices and Waste Reduction Measures (con't) C&D materials would be reused in other local concurrent projects as far as possible. If all reuse outlets are exhausted during the construction phase, the C&D materials would be disposed of at Taishan, China as a last resort.	To achieve waste reduction	Contractor	All Work Sites	Construction Phase	N/A
S12.79	Storage, Collection and Transportation of Waste Should any temporary storage or stockpiling of waste is required, recommendations to minimize the impacts include: <ul style="list-style-type: none"> Waste, such as soil, shall be handled and stored well to ensure secure containment, thus minimizing the potential of pollution; Maintain and clean storage areas routinely; Stockpiling area shall be provided with covers and water spraying system to prevent materials from wind-blown or being washed away; and Different locations shall be designated to stockpile each material to enhance reuse. 	To minimize potential adverse environmental impacts arising from waste storage	Contractor	Work Sites	Construction Phase	N/A N/A N/A
S12.80	Storage, Collection and Transportation of Waste (con't) Waste haulier with appropriate permits shall be employed by the Contractor for the collection and transportation of waste from works areas to respective disposal outlets. The following suggestions shall be enforced to minimize the potential adverse impacts: <ul style="list-style-type: none"> Remove waste in timely manner Waste collectors shall only collect wastes prescribed by their permits Impacts during transportation, such as dust and odour, shall be mitigated by the use of covered trucks or in enclosed containers Obtain relevant waste disposal permits from the appropriate authorities, in accordance with the Waste Disposal Ordinance (Cap. 354), Waste Disposal (Charges for Disposal of Construction Waste) Regulation (Cap. 345) and the Land (Miscellaneous Provisions) Ordinance (Cap. 28) Waste shall be disposed of at licensed waste disposal facilities Maintain records of quantities of waste generated, recycled and disposed 	To minimize potential adverse environmental impacts arising from waste collection and disposal	Contractor	Work Sites	Construction Phase	V V N/A V V V
S12.81	Storage, Collection and Transportation of Waste (con't) <ul style="list-style-type: none"> Implementation of trip ticket system with reference to DevB TC(W) No.6/2010 to monitor disposal of waste and to control fly-tipping at PFRFs or landfills. A recording system for the amount of waste generated, recycled and disposed (including disposal sites) shall be proposed. 	To minimize potential adverse environmental impacts arising from waste collection and disposal	Contractor	Work Sites	Construction Phase	V
S12.83 – 12.86	Sorting of C&D Materials <ul style="list-style-type: none"> Sorting to be performed to recover the inert materials, reusable and recyclable materials before disposal off-site. Specific areas shall be provided by the Contractors for sorting and to provide temporary storage areas for the sorted materials. The C&D materials shall at least be segregated into inert and non-inert materials, in which the inert portion could be reused and recycled as far as practicable before delivery to PFRFs as mentioned for beneficial use in other projects. While opportunities for reusing the non-inert portion shall be investigated before disposal of at designated landfills. Possibility of reusing the spoil in the Project will be continuously investigated in the detailed design and construction stages, it includes backfilling to cut and cover construction works for the Hung Hom south and north approach tunnels. 	To minimize potential adverse environmental impacts during the handling, transportation and disposal of C&D materials	Contractor	Work Sites	Construction Phase	V N/A V N/A
S12.88	Sediments <ul style="list-style-type: none"> The basic requirements and procedures for excavated / dredged sediment disposal specified under ETWB TC(W) No. 34/2002 shall be followed. MFC is managing the disposal facilities in Hong Kong for the dredged and excavated sediment, while EPD is the authority of issuing marine dumping permit under the Dumping at Sea Ordinance. 	To ensure the sediment to be disposed of in an authorized and least impacted way	Contractor	All works areas with sediments concern	Construction Phase	N/A

Appendix C – Environmental Mitigation Implementation Schedule

EIA Ref. / EM&A Log Ref.	Recommended Mitigation Measures	Objectives of the Recommended Measures & Main Concern to Address	Who to implement the measures?	Location of the measure	When to implement the measures?	Implementation Status
S12.89	<p>Sediments (con't)</p> <ul style="list-style-type: none"> The contractor for the excavation / dredging works shall apply for the site allocations of marine sediment disposal based on the prior agreement with MFC/CEDD. A request for reservation of sediment disposal space have been submitted to MFC for onward discussions of disposal approach and feasible disposal sites and the letter is attached in Appendix 12.6. The Project proponent shall also be responsible for the application of all necessary permits from relevant authorities, including the dumping permit as required under DASO from EPD, for the disposal of dredged and excavated sediment prior to the commencement of the excavation works. 	To determine the best handling and disposal option of the sediments	MTR / Contractor	All works areas with sediments concern	Detailed Design Stage and Construction Phase	N/A
S12.91 – 12.94	<p>Sediments (con't)</p> <ul style="list-style-type: none"> Stockpiling of contaminated sediments shall be avoided as far as possible. If temporary stockpiling of contaminated sediments is necessary, the excavated sediment shall be covered by tarpaulin and the area shall be placed within earth bunds or sand bags to prevent leachate from entering the ground, nearby drains and/or surrounding water bodies. The stockpiling areas shall be completely paved or covered by linings in order to avoid contamination to underlying soil or groundwater. Separate and clearly defined areas shall be provided for stockpiling of contaminated and uncontaminated materials. Leachate, if any, shall be collected and discharged according to the Water Pollution Control Ordinance (WPCO). In order to minimise the potential odour / dust emissions during excavation and transportation of the sediment, the excavated sediments shall be wetted during excavation / material handling and shall be properly covered when placed on trucks or barges. Loading of the excavated sediment to the barge shall be controlled to avoid splashing and overflowing of the sediment slurry to the surrounding water. The barge transporting the sediments to the designated disposal sites shall be equipped with tight fitting seals to prevent leakage and shall not be filled to a level that would cause overflow of materials or laden water during loading or transportation. In addition, monitoring of the barge loading shall be conducted to ensure that loss of material does not take place during transportation. Transport barges or vessels shall be equipped with automatic self-monitoring devices as specified by the DEP. In order to minimise the exposure to contaminated materials, workers shall, when necessary, wear appropriate personal protective equipments (PPE) when handling contaminated sediments. Adequate washing and cleaning facilities shall also be provided on site. 	To ensure handling of sediments are in accordance to statutory requirements	Contractor	Work Sites, Sediment disposal sites	Construction Phase	N/A
S12.95	<p>Sediments (con't)</p> <ul style="list-style-type: none"> A possible arrangement for Type 3 disposal is by geosynthetic containment. A geosynthetic containment method is a method whereby the sediments are sealed in geosynthetic containers and, at the disposal site, the containers would be dropped into the designated contaminated mud pit where they would be covered by further mud disposal and later by the mud pit capping, thereby meeting the requirements for fully confined mud disposal. The technology is readily available for the manufacture of the geosynthetic containers to the project-specific requirements. Similar disposal methods have been used for projects in Europe, the USA and Japan and the issues of fill retention by the geosynthetic fabrics, possible rupture of the containers and sediment loss due to impact of the container on the seabed have been addressed. 	To ensure handling of sediments are in accordance to statutory requirements	Contractor	Work Sites, Sediment disposal sites	Construction Phase	N/A
S12.97	<p>Containers for Storage of Chemical Waste</p> <p>The Contractor shall register with EPD as a chemical waste producer and to follow the guidelines stated in the Code of Practice on the Packaging, Labelling and Storage of Chemical Wastes. Containers used for storage of chemical waste shall:</p> <ul style="list-style-type: none"> Be compatible with the chemical wastes being stored, maintained in good condition and securely sealed; Have a capacity of less than 450 litters unless the specifications have been approved by EPD; and Display a label in English and Chinese in accordance with instructions prescribed in Schedule 2 of the Waste Disposal (Chemical Waste) (General) Regulation. 	To register with EPD as a Chemical waste producer and store chemical waste in appropriate containers	Contractor	Work Sites	Construction Phase	<p style="text-align: center;">V</p> <p style="text-align: center;">V</p> <p style="text-align: center;">V</p>

Appendix C – Environmental Mitigation Implementation Schedule

EIA Ref. / EM&A Log Ref.	Recommended Mitigation Measures	Objectives of the Recommended Measures & Main Concern to Address	Who to implement the measures?	Location of the measure	When to implement the measures?	Implementation Status
S12.98	<p>Chemical Waste Storage Area</p> <ul style="list-style-type: none"> Be clearly labeled to indicate corresponding chemical characteristics of the chemical waste and used for storage of chemical waste only; Be enclosed on at least 3 sides; Have an impermeable floor and bunding, of capacity to accommodate 110% of the volume of the largest container or 20% by volume of the chemical waste stored in that area, whichever is the greatest; Have adequate ventilation; Be covered to prevent rainfall from entering; and Be properly arranged so that incompatible materials are adequately separated. 	To prepare appropriate storage areas for chemical waste at works areas	Contractor	Work Sites	Construction Phase	V V V V V
S12.99	<p>Chemical Waste</p> <ul style="list-style-type: none"> Lubricants, waste oils and other chemical wastes would be generated during the maintenance of vehicles and mechanical equipments. Used lubricants shall be collected and stored in individual containers which are fully labelled in English and Chinese and stored in a designated secure place. 	To clearly label the chemical waste at works areas	Contractor	Work Sites	Construction Phase	N/A
S12.100	<p>Collection and Disposal of Chemical Waste A trip-ticket system shall be operated in accordance with the Waste Disposal (Chemical Waste) (General) Regulation to monitor all movements of chemical waste. The Contractor shall employ a licensed collector to transport and dispose of the chemical wastes, to either the approved CWTC at Tsing Yi, or another licensed facility, in accordance with the Waste Disposal (Chemical Waste) (General) Regulation.</p>	To monitor the generation, reuse and disposal of chemical waste	Contractor	Work Sites	Construction Phase	N/A
S12.101	<p>General Refuse General refuse shall be stored in enclosed bins or compaction units separate from C&D materials and chemical waste. A reputable waste collector shall be employed by the contractor to remove general refuse from the site, separately from C&D materials and chemical wastes. Preferably, an enclosed and covered area shall be provided to reduce the occurrence of wind-blown light material.</p>	To properly store and separate from other C&D materials for subsequent collection and disposal	Contractor	Work Sites	Construction Phase	@
S12.102	<p>General Refuse (con't) The recyclable component of general refuse, such as aluminum cans, paper and cleansed plastic containers shall be separated from other waste. Provision and collection of recycling bins for different types of recyclable waste shall be set up by the Contractor. The Contractor shall also be responsible for arranging recycling companies to collect these materials.</p>	To facilitate recycling of recyclable portions of refuse	Contractor	Work Sites	Construction Phase	V
S12.103	<p>General Refuse (con't) The Contractor shall carry out an education programme for workers in avoiding, reducing, reusing and recycling of materials generation. Posters and leaflets advising on the use of the bins shall also be provided in the sites as reminders.</p>	To raise workers' awareness on recycling issue	Contractor	Work Sites	Construction Phase	V
/	<p>Accidental spillage To prevent accidental spillage of chemicals, the following is recommended:</p> <ul style="list-style-type: none"> Proper storage and handling facilities will be provided. All the tanks, containers, storage area will be banded and the locations will be locked as far as possible from the sensitive watercourse and stormwater drains. The contractor will register as a chemical waste producer if chemical wastes would be generated. Storage of chemical waste arising from the construction activities will be stored with suitable labels and warnings. Disposal of chemical wastes will be conducted in compliance with the requirements as stated in the Waste disposal (Chemical Waste) (General) Regulation. 	To minimize potential adverse environmental impacts arising from accidental spillage	Contractor	Work Sites	Construction Phase	V V V V
Land Contamination Impact						
S13.23–13.24	<p>For construction works at sites under the current stage of site investigation (Stage 1 SI):</p> <ul style="list-style-type: none"> Precautionary measures such as visual inspection are recommended to be undertaken during construction activities that disturb soil. The inspection process shall involve a visual observation of excavated soils for discolouration and the presence of oils, together with identifying the presence of odours, which may also indicate soil and/or groundwater contamination. If soil materials suspected to be contaminated are encountered during excavation, sampling and testing shall be undertaken to verify the presence of contamination. The soil extracted during 	To act as a general precautionary measure to screen soils for the presence contamination during excavation works for Cut-and-Cover.	Contractor	Within Project Boundary where signs of contamination is identified	During excavation works for Cut-and-Cover	N/A

Appendix C – Environmental Mitigation Implementation Schedule

EIA Ref. / EM&A Log Ref.	Recommended Mitigation Measures	Objectives of the Recommended Measures & Main Concern to Address	Who to implement the measures?	Location of the measure	When to implement the measures?	Implementation Status
	demolition, excavation and cut & cover construction shall be temporary stockpiled. Shall concentrations of contaminants of concern (COCs) exceed relevant RBRGs as indicated by laboratory analyses, remediation works shall be undertaken with reference to the Contamination Assessment Report (CAR) and Remediation Action Plans (RAP).					
S13.30	For some sites with currently no SI proposed (i.e. sites ID 2-02, 2-18, 2-22, 2-23, 2-27, 2-28), to be conservative, visual inspection shall be conducted during demolition and excavation to detect any abnormal colour, smell or other characteristics of the soil, due to the nearby land use and/ or construction method. If abnormal colour, smell or other characteristics of contamination are identified for any of these sites, sampling and testing shall be undertaken to verify the presence of contamination. The soil extracted during demolition, excavation and cut & cover construction shall be temporary stockpiled. Should the concentrations of contaminants of concern (COCs) exceed relevant RBRGs as indicated by laboratory analyses, remediation works shall be undertaken with reference to the CAR and RAP.	To act as a general precautionary measure to screen soils for the presence contamination during excavation works for Cut-and-Cover.	Contractor	Areas with no SI proposed (Sites ID 2-02, 2-18, 2-22, 2-23, 2-27, 2-28)	During excavation works for Cut-and-Cover	N/A
S13.36 – 13.38	For areas inaccessible for proper site appraisal and investigation (Stage 2 SI) (i) Site 2-15 <ul style="list-style-type: none"> Upon site access being granted, visual inspection shall be carried out where intrusive works and soil excavation is encountered, for attention on any potential contamination due to its current operation A supplementary CAP shall then be submitted to EPD for endorsement. A CAR/RAP shall be prepared and submitted to EPD for endorsement on completion of the SI and analytical testing. Shall remediation be undertaken a Remediation Report (RR) shall be prepared and submitted to EPD for endorsement to demonstrate that the decontamination work is adequate and is carried out in accordance with the endorsed CAR and RAP. Information such as soil treatment/ disposal records (including trip tickets), confirmatory sampling results, and photographs shall be included in the aforesaid RR. No construction work shall be carried out prior to the endorsement of the RR by EPD. 	To identify areas with land contamination concern, report laboratory results and propose remediation measures if necessary. To ensure remediation works have been undertaken to before the commencement of any construction works of the Project.	Contractor	Areas unable to be accessed during Stage 1 SI (Site 2-15)	After land resumption and prior to the construction works commencement at the site	N/A
S13.39	Potential Remediation of Contaminated Soil <ul style="list-style-type: none"> Excavation profiles must be properly designed and executed with attention to the relevant requirements for environment, health and safety; Excavation shall be carried out during dry season as far as possible to minimise contaminated runoff from contaminated soils; Supply of suitable clean backfill material is needed after excavation; If remediation is required with chemical oxidation proposed as a contaminant mass reduction technology, chemicals will be securely and separately stored away from sources of ignition or oxidisable items. Handling will be undertaken by personnel with appropriate training and personal protective equipment (PPE). Vehicles containing any excavated materials shall be suitably covered to limit potential dust emissions or contaminated wastewater run-off, and truck bodies and tailgates shall be sealed to prevent any discharge during transport or during wet conditions; Speed control for the trucks carrying contaminated materials shall be enforced; Vehicle wheel and body washing facilities at the site's exit points shall be established and used; and Pollution control measures for air emissions e.g. from biopile blower, noise emissions e.g. from blower, and water discharges e.g. runoff control shall be implemented and complied with relevant regulations and guidelines. 	To remediate contaminated soil	Contractor	Identified contaminated sites	Site remediation	N/A
S13. 40	In order to minimize the potential adverse effects on health and safety of construction workers during the course of site remediation, the Occupation Safety and Health Ordinance (OSHO) (Chapter 509) and its subsidiary Regulations shall be followed by all site personnel working on the site at all times. In addition, the following basic health and safety measures shall be implemented as far as possible: <ul style="list-style-type: none"> Set up a list of safety measures for site workers; Provide written information and training on safety for site workers; Keep a log-book and plan showing the contaminated zones and clean zones; Maintain a hygienic working environment; Avoid dust generation; Provide face and respiratory protection gear to site workers; 	To minimise the potentially adverse effects on health and safety of construction workers during the course of site remediation.	Contractor	Identified contaminated sites	Site remediation and prior to construction phase	N/A

Leighton – China State J.V.

Appendix C – Environmental Mitigation Implementation Schedule

EIA Ref. / EM&A Log Ref.	Recommended Mitigation Measures	Objectives of the Recommended Measures & Main Concern to Address	Who to implement the measures?	Location of the measure	When to implement the measures?	Implementation Status
	<ul style="list-style-type: none"> • Provide personal protective clothing (e.g. chemical resistant jackboot, liquid tight gloves) to site workers; and • Provide first aid training and materials to site workers. 					

Legend: V = implemented;
 x = not implemented;
 @ = partially implemented;
 N/A = not applicable

APPENDIX D

Summary of Action and Limit Levels

Appendix D – Summary of Action and Limit Levels**Table 1 Action and Limit Levels for 24-hour TSP**

ID	Location	Action Level	Limit Level
AM2*	Wan Chai Sports Ground	160 $\mu\text{g}/\text{m}^3$	260 $\mu\text{g}/\text{m}^3$
AM3	Existing Harbour Road Sports Centre	169 $\mu\text{g}/\text{m}^3$	260 $\mu\text{g}/\text{m}^3$

* The monitoring station at AM2 was handed over from Contract SCL1128 on 28 October 2015.

**Table 2 Action and Limit Levels for Construction Noise
(0700 – 1900 hrs of normal weekdays)**

ID	Location	Action Level	Limit Level
NM2*	Harbour Centre	When one documented complaint is received	75 dB(A)

* The Access to the designated monitoring location NM2 (i.e. Block A, Causeway Centre) was denied before the commencement of impact monitoring under Works Contract 1126. An alternative monitoring location at Harbour Centre was approved by the ER, agreed by IEC and EPD's formal approval is awaited in August 2014.

APPENDIX E

Calibration Certificates of Equipments

AECOM Asia Company Limited TSP High Volume Sampler Field Calibration Report

Station Wanchai Sports Ground Operator: Choi Wing Ho
 Cal. Date: 8-May-19 Next Due Date: 8-Jul-19
 Equipment No.: A-001-72T Serial No. 809

Ambient Condition			
Temperature, Ta (K)	294	Pressure, Pa (mmHg)	755.7

Orifice Transfer Standard Information					
Serial No:	988	Slope, mc	2.01748	Intercept, bc	-0.02651
Last Calibration Date:	22-May-18	$mc \times Qstd + bc = [H \times (Pa/760) \times (298/Ta)]^{1/2}$			
Next Calibration Date:	22-May-19				

Calibration of TSP Sampler					
Resistance Plate No.	Orifice			HVS Flow Recorder	
	DH (orifice), in. of water	[DH x (Pa/760) x (298/Ta)] ^{1/2}	Qstd (m ³ /min) X-axis	Flow Recorder Reading (CFM)	Continuous Flow Recorder Reading IC (CFM) Y-axis
18	7.1	2.68	1.34	47.0	47.18
13	6.2	2.50	1.25	42.0	42.16
10	4.4	2.11	1.06	31.0	31.12
7	3.4	1.85	0.93	24.0	24.09
5	2.6	1.62	0.82	16.0	16.06

By Linear Regression of Y on X

Slope, mw = 58.5673 Intercept, bw = -31.0617

Correlation Coefficient* = 0.9985

*If Correlation Coefficient < 0.990, check and recalibrate.

Set Point Calculation

From the TSP Field Calibration Curve, take Qstd = 1.30m³/min

From the Regression Equation, the "Y" value according to

$$mw \times Qstd + bw = IC \times [(Pa/760) \times (298/Ta)]^{1/2}$$

Therefore, Set Point; IC = (mw x Qstd + bw) x [(760 / Pa) x (Ta / 298)]^{1/2} = 44.90

Remarks: _____

QC Reviewer: NS CHAN Signature: [Signature] Date: 08/05/19

AECOM Asia Company Limited

TSP High Volume Sampler

Field Calibration Report

Station: Wanchai Sports Ground Operator: Choi Wing Ho
 Cal. Date: 8-Jul-19 Next Due Date: 8-Sep-19
 Equipment No.: A-001-72T Serial No.: 809

Ambient Condition			
Temperature, Ta (K)	305	Pressure, Pa (mmHg)	753.0

Orifice Transfer Standard Information					
Serial No:	988	Slope, mc	1.98356	Intercept, bc	-0.02592
Last Calibration Date:	6-Jun-19	$mc \times Qstd + bc = [H \times (Pa/760) \times (298/Ta)]^{1/2}$			
Next Calibration Date:	6-Jun-20				

Calibration of TSP Sampler					
Resistance Plate No.	Orifice			HVS Flow Recorder	
	DH (orifice), in. of water	[DH x (Pa/760) x (298/Ta)] ^{1/2}	Qstd (m ³ /min) X-axis	Flow Recorder Reading (CFM)	Continuous Flow Recorder Reading IC (CFM) Y-axis
18	6.9	2.58	1.32	47.0	46.24
13	6.0	2.41	1.23	42.0	41.32
10	4.4	2.06	1.05	32.0	31.48
7	3.5	1.84	0.94	24.0	23.61
5	2.5	1.56	0.80	15.0	14.76

By Linear Regression of Y on X

Slope, mw = 60.8990 Intercept, bw = -33.5071
 Correlation Coefficient* = 0.9985

*If Correlation Coefficient < 0.990, check and recalibrate.

Set Point Calculation

From the TSP Field Calibration Curve, take Qstd = 1.30m³/min

From the Regression Equation, the "Y" value according to

$$mw \times Qstd + bw = IC \times [(Pa/760) \times (298/Ta)]^{1/2}$$

Therefore, Set Point; IC = (mw x Qstd + bw) x [(760 / Pa) x (Ta / 298)]^{1/2} = 46.41

Remarks: _____

QC Reviewer: WS CHAN Signature: [Signature] Date: 8/17/19

Certificate of Calibration

Calibration Certification Information			
Cal. Date: May 22, 2018	Rootsmeter S/N: 438320	Ta: 296	°K
Operator: Jim Tisch		Pa: 749.3	mm Hg
Calibration Model #: TE-5025A	Calibrator S/N: 0988		

Run	Vol. Init (m3)	Vol. Final (m3)	ΔVol. (m3)	ΔTime (min)	ΔP (mm Hg)	ΔH (in H2O)
1	1	2	1	1.3840	3.2	2.00
2	3	4	1	0.9840	6.4	4.00
3	5	6	1	0.8790	7.9	5.00
4	7	8	1	0.8420	8.7	5.50
5	9	10	1	0.6900	12.7	8.00

Data Tabulation					
Vstd (m3)	Qstd (x-axis)	$\sqrt{\Delta H \left(\frac{Pa}{Pstd} \right) \left(\frac{Tstd}{Ta} \right)}$ (y-axis)	Va	Qa (x-axis)	$\sqrt{\Delta H (Ta/Pa)}$ (y-axis)
0.9883	0.7141	1.4090	0.9957	0.7195	0.8889
0.9841	1.0001	1.9926	0.9915	1.0076	1.2570
0.9821	1.1173	2.2278	0.9895	1.1257	1.4054
0.9811	1.1652	2.3365	0.9884	1.1739	1.4740
0.9758	1.4141	2.8179	0.9831	1.4247	1.7777
QSTD	m=	2.01748	QA	m=	1.26331
	b=	-0.02651		b=	-0.01673
	r=	0.99988		r=	0.99988

Calculations	
Vstd= $\Delta Vol / ((Pa - \Delta P) / Pstd) * (Tstd / Ta)$	Va= $\Delta Vol * (Pa - \Delta P) / Pa$
Qstd= $Vstd / \Delta Time$	Qa= $Va / \Delta Time$
For subsequent flow rate calculations:	
Qstd= $1/m \left(\left(\sqrt{\Delta H \left(\frac{Pa}{Pstd} \right) \left(\frac{Tstd}{Ta} \right)} \right) - b \right)$	Qa= $1/m \left(\left(\sqrt{\Delta H (Ta/Pa)} \right) - b \right)$

Standard Conditions	
Tstd:	298.15 °K
Pstd:	760 mm Hg
Key	
ΔH:	calibrator manometer reading (in H2O)
ΔP:	rootsmeter manometer reading (mm Hg)
Ta:	actual absolute temperature (°K)
Pa:	actual barometric pressure (mm Hg)
b:	intercept
m:	slope

RECALIBRATION
US EPA recommends annual recalibration per 1998 40 Code of Federal Regulations Part 50 to 51, Appendix B to Part 50, Reference Method for the Determination of Suspended Particulate Matter in the Atmosphere, 9.2.17, page 30



RECALIBRATION
DUE DATE:
June 6, 2020

Certificate of Calibration

Calibration Certification Information			
Cal. Date: June 6, 2019	Rootsmeter S/N: 438320	Ta: 295	°K
Operator: Jim Tisch		Pa: 748.0	mm Hg
Calibration Model #: TE-5025A	Calibrator S/N: 0988		

Run	Vol. Init (m3)	Vol. Final (m3)	ΔVol. (m3)	ΔTime (min)	ΔP (mm Hg)	ΔH (in H2O)
1	1	2	1	1.3640	3.2	2.00
2	3	4	1	0.9680	6.3	4.00
3	5	6	1	0.8680	7.8	5.00
4	7	8	1	0.8250	8.7	5.50
5	9	10	1	0.6800	12.6	8.00

Data Tabulation					
Vstd (m3)	Qstd (x-axis)	$\sqrt{\Delta H \left(\frac{Pa}{Pstd} \right) \left(\frac{Tstd}{Ta} \right)}$ (y-axis)	Va	Qa (x-axis)	$\sqrt{\Delta H \left(\frac{Ta}{Pa} \right)}$ (y-axis)
0.9900	0.7258	1.4101	0.9957	0.7300	0.8881
0.9859	1.0185	1.9943	0.9916	1.0244	1.2560
0.9839	1.1335	2.2296	0.9896	1.1401	1.4042
0.9827	1.1911	2.3385	0.9884	1.1980	1.4728
0.9775	1.4375	2.8203	0.9832	1.4458	1.7762
QSTD	m=	1.98356	QA	m=	1.24207
	b=	-0.02592		b=	-0.01633
	r=	0.99996		r=	0.99996

Calculations			
Vstd=	$\Delta Vol \left(\frac{Pa - \Delta P}{Pstd} \right) \left(\frac{Tstd}{Ta} \right)$	Va=	$\Delta Vol \left(\frac{Pa - \Delta P}{Pa} \right)$
Qstd=	Vstd/ΔTime	Qa=	Va/ΔTime
For subsequent flow rate calculations:			
Qstd=	$1/m \left(\left(\sqrt{\Delta H \left(\frac{Pa}{Pstd} \right) \left(\frac{Tstd}{Ta} \right)} \right) - b \right)$	Qa=	$1/m \left(\left(\sqrt{\Delta H \left(\frac{Ta}{Pa} \right)} \right) - b \right)$

Standard Conditions	
Tstd:	298.15 °K
Pstd:	760 mm Hg
Key	
ΔH: calibrator manometer reading (in H2O)	
ΔP: rootsmeter manometer reading (mm Hg)	
Ta: actual absolute temperature (°K)	
Pa: actual barometric pressure (mm Hg)	
b: intercept	
m: slope	

RECALIBRATION

US EPA recommends annual recalibration per 1998 40 Code of Federal Regulations Part 50 to 51, Appendix B to Part 50, Reference Method for the Determination of Suspended Particulate Matter in the Atmosphere, 9.2.17, page 30



CERTIFICATE OF CALIBRATION

Certificate No.: 18CA0914 03 Page 1 of 2

Item tested

Description:	Sound Level Meter (Type 1)	Microphone
Manufacturer:	B & K	B & K
Type/Model No.:	2238	4188
Serial/Equipment No.:	2800927	2791211
Adaptors used:	-	-

Item submitted by

Customer Name: AECOM ASIA CO., LTD.
Address of Customer: -
Request No.: -
Date of receipt: 14-Sep-2018

Date of test: 17-Sep-2018

Reference equipment used in the calibration

Description:	Model:	Serial No.	Expiry Date:	Traceable to:
Multi function sound calibrator	B&K 4226	2288444	23-Aug-2019	CIGISMEC
Signal generator	DS 360	33873	24-Apr-2019	CEPREI
Signal generator	DS 360	61227	23-Apr-2019	CEPREI

Ambient conditions

Temperature: 21 ± 1 °C
Relative humidity: 55 ± 10 %
Air pressure: 1005 ± 5 hPa

Test specifications

- The Sound Level Meter has been calibrated in accordance with the requirements as specified in BS 7580: Part 1: 1997 and the lab calibration procedure SMTP004-CA-152.
- The electrical tests were performed using an electrical signal substituted for the microphone which was removed and replaced by an equivalent capacitance within a tolerance of $\pm 20\%$.
- The acoustic calibration was performed using an B&K 4226 sound calibrator and corrections was applied for the difference between the free-field and pressure responses of the Sound Level Meter.

Test results

This is to certify that the Sound Level Meter conforms to BS 7580: Part 1: 1997 for the conditions under which the test was performed.

Details of the performed measurements are presented on page 2 of this certificate.

Actual Measurement data are documented on worksheets.

Approved Signatory:



Feng Junqi

Date: 18-Sep-2018

Company Chop:



Comments: The results reported in this certificate refer to the condition of the instrument on the date of calibration and carry no implication regarding the long-term stability of the instrument.



CERTIFICATE OF CALIBRATION

(Continuation Page)

Certificate No.: 18CA0914 03 Page 2 of 2

1, Electrical Tests

The electrical tests were performed using an equivalent capacitance substituted for the microphone. The results are given in below with test status and the estimated uncertainties. The "Pass" means the result of the test is inside the tolerances stated in the test specifications. The "-" means the result of test is outside these tolerances.

Test:	Subtest:	Status:	Expanded Uncertainty (dB)	Coverage Factor
Self-generated noise	A	Pass	0.3	
	C	Pass	1.0	2.1
	Lin	Pass	2.0	2.2
Linearity range for Leq	At reference range, Step 5 dB at 4 kHz	Pass	0.3	
	Reference SPL on all other ranges	Pass	0.3	
	2 dB below upper limit of each range	Pass	0.3	
	2 dB above lower limit of each range	Pass	0.3	
Linearity range for SPL	At reference range, Step 5 dB at 4 kHz	Pass	0.3	
	Frequency weightings			
Time weightings	A	Pass	0.3	
	C	Pass	0.3	
	Lin	Pass	0.3	
Peak response	Single Burst Fast	Pass	0.3	
	Single Burst Slow	Pass	0.3	
R.M.S. accuracy	Single 100µs rectangular pulse	Pass	0.3	
	Crest factor of 3	Pass	0.3	
Time weighting I	Single burst 5 ms at 2000 Hz	Pass	0.3	
	Repeated at frequency of 100 Hz	Pass	0.3	
Time averaging	1 ms burst duty factor 1/10 ³ at 4kHz	Pass	0.3	
	1 ms burst duty factor 1/10 ⁴ at 4kHz	Pass	0.3	
Pulse range	Single burst 10 ms at 4 kHz	Pass	0.4	
Sound exposure level	Single burst 10 ms at 4 kHz	Pass	0.4	
Overload indication	SPL	Pass	0.3	
	Leq	Pass	0.4	

2, Acoustic tests

The complete sound level meter was calibrated on the reference range using a B&K 4226 acoustic calibrator with 1000Hz and SPL 94 dB. The sensitivity of the sound level meter was adjusted. The test result at 125 Hz and 8000 Hz are given in below with test status and the estimated uncertainties.

Test:	Subtest	Status	Expanded Uncertainty (dB)	Coverage Factor
Acoustic response	Weighting A at 125 Hz	Pass	0.3	
	Weighting A at 8000 Hz	Pass	0.5	

3, Response to associated sound calibrator

N/A

The expanded uncertainties have been calculated in accordance with the ISO Publication "Guide to the expression of uncertainty in measurement", and gives an interval estimated to have a level of confidence of 95%. A coverage factor of 2 is assumed unless explicitly stated.

Calibrated by:

Date: 17-Sep-2018

Fung Chi Yip

- End -

Checked by:

Date: 18-Sep-2018

Shek Kwong Tat

The standard(s) and equipment used in the calibration are traceable to national or international recognised standards and are calibrated on a schedule to maintain the required accuracy level.



CERTIFICATE OF CALIBRATION

Certificate No.: 18CA1019 01-01 Page 1 of 2

Item tested

Description:	Sound Level Meter (Type 1)	Microphone	Preamp
Manufacturer:	B & K	B & K	B & K
Type/Model No.:	2250	4950	ZC0032
Serial/Equipment No.:	3001291	2665582	17190
Adaptors used:	-	-	-

Item submitted by

Customer Name: AECOM ASIA CO LIMITED
Address of Customer: -
Request No.: -
Date of receipt: 19-Oct-2018

Date of test: 19-Oct-2018

Reference equipment used in the calibration

Description:	Model:	Serial No.	Expiry Date:	Traceable to:
Multi function sound calibrator	B&K 4226	2288444	23-Aug-2019	CIGISMEC
Signal generator	DS 360	33873	24-Apr-2019	CEPREI
Signal generator	DS 360	61227	23-Apr-2019	CEPREI

Ambient conditions

Temperature: 20 ± 1 °C
Relative humidity: 50 ± 10 %
Air pressure: 1005 ± 5 hPa

Test specifications

1. The Sound Level Meter has been calibrated in accordance with the requirements as specified in BS 7580: Part 1: 1997 and the lab calibration procedure SMTP004-CA-152.
2. The electrical tests were performed using an electrical signal substituted for the microphone which was removed and replaced by an equivalent capacitance within a tolerance of $\pm 20\%$.
3. The acoustic calibration was performed using an B&K 4226 sound calibrator and corrections was applied for the difference between the free-field and pressure responsiveness of the Sound Level Meter.


Test results

This is to certify that the Sound Level Meter conforms to BS 7580: Part 1: 1997 for the conditions under which the test was performed.

Details of the performed measurements are presented on page 2 of this certificate.

Actual Measurement data are documented on worksheets.

Approved Signatory:



Feng Junqi

Date: 20-Oct-2018

Company Chop:



Comments: The results reported in this certificate refer to the condition of the instrument on the date of calibration and carry no implication regarding the long-term stability of the instrument.



CERTIFICATE OF CALIBRATION

(Continuation Page)

Certificate No.: 18CA1019 01-01 Page 2 of 2

1, Electrical Tests

The electrical tests were performed using an equivalent capacitance substituted for the microphone. The results are given in below with test status and the estimated uncertainties. The "Pass" means the result of the test is inside the tolerances stated in the test specifications. The "-" means the result of test is outside these tolerances.

Test:	Subtest:	Status:	Expanded Uncertainty (dB)	Coverage Factor
Self-generated noise	A	Pass	0.3	
	C	Pass	0.8	
	Lin	Pass	1.6	
Linearity range for Leq	At reference range, Step 5 dB at 4 kHz	Pass	0.3	
	Reference SPL on all other ranges	Pass	0.3	
	2 dB below upper limit of each range	Pass	0.3	
	2 dB above lower limit of each range	Pass	0.3	
Linearity range for SPL	At reference range, Step 5 dB at 4 kHz	Pass	0.3	
	A	Pass	0.3	
	C	Pass	0.3	
Frequency weightings	Lin	Pass	0.3	
	Single Burst Fast	Pass	0.3	
	Single Burst Slow	Pass	0.3	
Time weightings	Single 100µs rectangular pulse	Pass	0.3	
	Crest factor of 3	Pass	0.3	
R.M.S. accuracy	Single burst 5 ms at 2000 Hz	Pass	0.3	
	Repeated at frequency of 100 Hz	Pass	0.3	
Time averaging	1 ms burst duty factor 1/10 ³ at 4kHz	Pass	0.3	
	1 ms burst duty factor 1/10 ⁴ at 4kHz	Pass	0.3	
Pulse range	Single burst 10 ms at 4 kHz	Pass	0.4	
Sound exposure level	Single burst 10 ms at 4 kHz	Pass	0.4	
Overload indication	SPL	Pass	0.3	
	Leq	Pass	0.4	

2, Acoustic tests

The complete sound level meter was calibrated on the reference range using a B&K 4226 acoustic calibrator with 1000Hz and SPL 94 dB. The sensitivity of the sound level meter was adjusted. The test result at 125 Hz and 8000 Hz are given in below with test status and the estimated uncertainties.

Test:	Subtest	Status	Expanded Uncertainty (dB)	Coverage Factor
Acoustic response	Weighting A at 125 Hz	Pass	0.3	
	Weighting A at 8000 Hz	Pass	0.5	

3, Response to associated sound calibrator

N/A

The expanded uncertainties have been calculated in accordance with the ISO Publication "Guide to the expression of uncertainty in measurement", and gives an interval estimated to have a level of confidence of 95%. A coverage factor of 2 is assumed unless explicitly stated.

Calibrated by:

Date:


Fung Chi Yip
19-Oct-2018

- End -

Checked by:

Date:


shek Kwong Tat
20-Oct-2018

The standard(s) and equipment used in the calibration are traceable to national or international recognised standards and are calibrated on a schedule to maintain the required accuracy level.



CERTIFICATE OF CALIBRATION

Certificate No.: 19CA0327 01-02

Page: 1 of 2

Item tested

Description: Acoustical Calibrator (Class 1)
Manufacturer: B & K
Type/Model No.: 4231
Serial/Equipment No.: 3006428 / N004.03
Adaptors used: -

Item submitted by

Customer: AECOM ASIA CO LIMITED
Address of Customer: -
Request No.: -
Date of receipt: 27-Mar-2019

(N.004.03)

Date of test: 27-Mar-2019

Reference equipment used in the calibration

Description:	Model:	Serial No.	Expiry Date:	Traceable to:
Lab standard microphone	B&K 4180	2341427	20-Apr-2019	SCL
Preamplifier	B&K 2673	2743150	27-Apr-2019	CEPREI
Measuring amplifier	B&K 2610	2346941	08-May-2019	CEPREI
Signal generator	DS 360	33873	24-Apr-2019	CEPREI
Digital multi-meter	34401A	US36087050	23-Apr-2019	CEPREI
Audio analyzer	8903B	GB41300350	23-Apr-2019	CEPREI
Universal counter	53132A	MY40003662	24-Apr-2019	CEPREI

Ambient conditions

Temperature: 22 ± 1 °C
Relative humidity: 55 ± 10 %
Air pressure: 1005 ± 5 hPa

Test specifications

- The Sound Calibrator has been calibrated in accordance with the requirements as specified in IEC 60942 1997 Annex B and the lab calibration procedure SMTP004-CA-156.
- The calibrator was tested with its axis vertical facing downwards at the specific frequency using insert voltage technique.
- The results are rounded to the nearest 0.01 dB and 0.1 Hz and have not been corrected for variations from a reference pressure of 1013.25 hectoPascals as the maker's information indicates that the instrument is insensitive to pressure changes.

Test results

This is to certify that the sound calibrator conforms to the requirements of annex B of IEC 60942: 1997 for the conditions under which the test was performed. This does not imply that the sound calibrator meets IEC 60942 under any other conditions.

Details of the performed measurements are presented on page 2 of this certificate.

Approved Signatory:


Feng Junqi

Date: 29-Mar-2019

Company Chop:



Comments: The results reported in this certificate refer to the condition of the instrument on the date of calibration and carry no implication regarding the long-term stability of the instrument.



CERTIFICATE OF CALIBRATION

(Continuation Page)

Certificate No.: 19CA0327 01-02

Page: 2 of 2

1, Measured Sound Pressure Level

The output Sound Pressure Level in the calibrator head was measured at the setting and frequency shown using a calibrated laboratory standard microphone and insert voltage technique. The results are given in below with the estimated uncertainties.

Frequency Shown Hz	Output Sound Pressure Level Setting dB	Measured Output Sound Pressure Level dB	(Output level in dB re 20 μ Pa)
			Estimated Expanded Uncertainty dB
1000	94.00	94.23	0.10

2, Sound Pressure Level Stability - Short Term Fluctuations

The Short Term Fluctuations was determined by measuring the maximum and minimum of the fast weighted DC output of the B&K 2610 measuring amplifier over a 20 second time interval as required in the standard. The Short Term Fluctuation was found to be:

At 1000 Hz **STF = 0.014 dB**

Estimated expanded uncertainty 0.005 dB

3, Actual Output Frequency

The determination of actual output frequency was made using a B&K 4180 microphone together with a B&K 2673 preamplifier connected to a B&K 2610 measuring amplifier. The AC output of the B&K 2610 was taken to an universal counter which was used to determine the frequency averaged over 20 second of operation as required by the standard. The actual output frequency at 1 KHz was:

At 1000 Hz **Actual Frequency = 1000.0 Hz**

Estimated expanded uncertainty 0.1 Hz Coverage factor k = 2.2

4, Total Noise and Distortion

For the Total Noise and Distortion measurement, the unfiltered AC output of the B&K 2610 measuring amplifier was connected to an Agilent Type 8903 B distortion analyser. The TND result at 1 KHz was:

At 1000 Hz **TND = 0.3 %**

Estimated expanded uncertainty 0.7 %

The expanded uncertainties have been calculated in accordance with the ISO Publication "Guide to the expression of uncertainty in measurement", and gives an interval estimated to have a level of confidence of 95%. A coverage factor of 2 is assumed unless explicitly stated.

- End -

Calibrated by:

Date:

Fung Chi Yip
27-Mar-2019

Checked by:

Date:

Fong Chun Wai
29-Mar-2019

The standard(s) and equipment used in the calibration are traceable to national or international recognised standards and are calibrated on a schedule to maintain the required accuracy level.

APPENDIX F

EM&A Monitoring Schedules

**Shatin to Central Link Contract 1123 - Exhibition Station and Western Approach Tunnel
Impact Monitoring Schedule for July 2019**

Sunday	Monday	Tuesday	Wednesday	Thursday	Friday	Saturday
	1-Jul	2-Jul	3-Jul	4-Jul	5-Jul	6-Jul
			Air Quality	Noise		
7-Jul	8-Jul	9-Jul	10-Jul	11-Jul	12-Jul	13-Jul
		Air Quality	Noise			
14-Jul	15-Jul	16-Jul	17-Jul	18-Jul	19-Jul	20-Jul
	Air Quality	Noise				Air Quality
21-Jul	22-Jul	23-Jul	24-Jul	25-Jul	26-Jul	27-Jul
	Noise				Air Quality	
28-Jul	29-Jul	30-Jul	31-Jul			

The schedule is subject to change due to unforeseeable circumstances (e.g. adverse weather, etc)

Air Quality Monitoring Station

AM2 Wan Chai Sports Ground

Noise Monitoring Station

NM2 Harbour Centre

Monitoring Frequency

24-hr TSP Once every 6 days

Monitoring Frequency

Once per week

**Shatin to Central Link Contract 1123 - Exhibition Station and Western Approach Tunnel
Tentative Impact Monitoring Schedule for August 2019**

Sunday	Monday	Tuesday	Wednesday	Thursday	Friday	Saturday
				1-Aug	2-Aug	3-Aug
				Air Quality	Noise	
4-Aug	5-Aug	6-Aug	7-Aug	8-Aug	9-Aug	10-Aug
			Air Quality	Noise		
11-Aug	12-Aug	13-Aug	14-Aug	15-Aug	16-Aug	17-Aug
		Air Quality	Noise			
18-Aug	19-Aug	20-Aug	21-Aug	22-Aug	23-Aug	24-Aug
	Air Quality	Noise				Air Quality
25-Aug	26-Aug	27-Aug	28-Aug	29-Aug	30-Aug	31-Aug
	Noise				Air Quality	

The schedule is subject to change due to unforeseeable circumstances (e.g. adverse weather, etc)

Air Quality Monitoring Station

AM2 Wan Chai Sports Ground

Noise Monitoring Station

NM2 Harbour Centre

Monitoring Frequency

24-hr TSP Once every 6 days

Monitoring Frequency

Once per week

**Shatin to Central Link Contract 1123 - Exhibition Station and Western Approach Tunnel
Tentative Impact Monitoring Schedule for September 2019**

Sunday	Monday	Tuesday	Wednesday	Thursday	Friday	Saturday
1-Sep	2-Sep	3-Sep	4-Sep	5-Sep	6-Sep	7-Sep
				Air Quality	Noise	
8-Sep	9-Sep	10-Sep	11-Sep	12-Sep	13-Sep	14-Sep
			Air Quality	Noise		
15-Sep	16-Sep	17-Sep	18-Sep	19-Sep	20-Sep	21-Sep
		Air Quality	Noise			
22-Sep	23-Sep	24-Sep	25-Sep	26-Sep	27-Sep	28-Sep
	Air Quality	Noise				Air Quality
29-Sep	30-Sep					
	Noise					

The schedule is subject to change due to unforeseeable circumstances (e.g. adverse weather, etc)

Air Quality Monitoring Station

AM2 Wan Chai Sports Ground

Noise Monitoring Station

NM2 Harbour Centre

Monitoring Frequency

24-hr TSP Once every 6 days

Monitoring Frequency

Once per week

**Shatin to Central Link Contract 1123 - Exhibition Station and Western Approach Tunnel
Tentative Impact Monitoring Schedule for October 2019**

Sunday	Monday	Tuesday	Wednesday	Thursday	Friday	Saturday
		1-Oct	2-Oct	3-Oct	4-Oct	5-Oct
					Air Quality	Noise
6-Oct	7-Oct	8-Oct	9-Oct	10-Oct	11-Oct	12-Oct
				Air Quality	Noise	
13-Oct	14-Oct	15-Oct	16-Oct	17-Oct	18-Oct	19-Oct
			Air Quality	Noise		
20-Oct	21-Oct	22-Oct	23-Oct	24-Oct	25-Oct	26-Oct
		Air Quality	Noise			
27-Oct	28-Oct	29-Oct	30-Oct	31-Oct		
	Air Quality	Noise				

The schedule is subject to change due to unforeseeable circumstances (e.g. adverse weather, etc)

Air Quality Monitoring Station

AM2 Wan Chai Sports Ground

Noise Monitoring Station

NM2 Harbour Centre

Monitoring Frequency

24-hr TSP Once every 6 days

Monitoring Frequency

Once per week

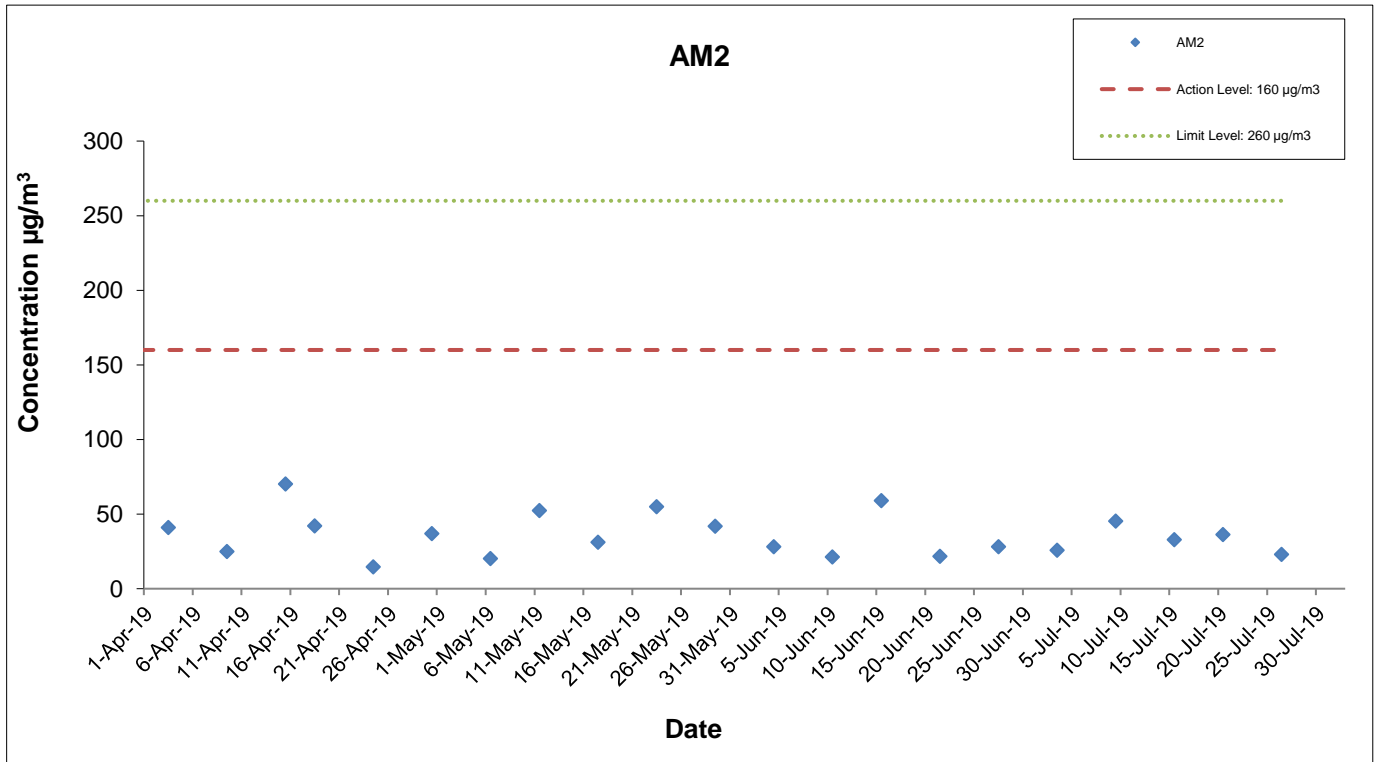
APPENDIX G

**Air Quality Monitoring Results and
their Graphical Presentations**

Appendix G
Air Quality Monitoring Results

24-hour TSP Monitoring Results at Station AM2 (Wan Chai Sports Ground)

Start		End		Weather Condition	Air Temp. (°C)	Atmospheric Pressure (hPa)	Flow Rate (m ³ /min.)		Av. flow (m ³ /min)	Total vol. (m ³)	Filter Weight (g)		Particulate weight(g)	Elapse Time		Sampling Time(hrs.)	Conc. (µg/m ³)
Date	Time	Date	Time				Initial	Final			Initial	Final		Initial	Final		
3-Jul-19	0:00	4-Jul-19	0:00	Cloudy	26.6	1004.0	1.34	1.34	1.34	1935.4	2.6844	2.7343	0.0499	23394.00	23418.00	24.00	25.8
9-Jul-19	0:00	10-Jul-19	0:00	Cloudy	30.0	1003.4	1.34	1.34	1.34	1935.4	2.7240	2.8117	0.0877	23418.00	23442.00	24.00	45.3
15-Jul-19	0:00	16-Jul-19	0:00	Sunny	30.4	1004.8	1.34	1.34	1.34	1935.4	2.7255	2.7891	0.0636	23442.00	23466.00	24.00	32.9
20-Jul-19	0:00	21-Jul-19	0:00	Sunny	28.6	1005.2	1.34	1.34	1.34	1935.4	2.6920	2.7623	0.0703	23466.00	23490.00	24.00	36.3
26-Jul-19	0:00	27-Jul-19	0:00	Sunny	30.7	1006.9	1.34	1.34	1.34	1935.4	2.6640	2.7084	0.0444	23490.00	23514.00	24.00	22.9
Average																32.6	
Minimum																22.9	
Maximum																45.3	



* The monitoring station at AM2 was handed over from Contract SCL1128 on 28 October 2015.

This Drawing has been prepared for the use of AECOM's client. It may not be used, modified, reproduced or relied upon by third parties, except as agreed by AECOM or as required by law. AECOM accepts no responsibility, and denies any liability whatsoever, to any party that uses or relies on this drawing without AECOM's express written consent.

Shatin Central Link Contract No. 1123
Exhibition Station and Western Approach Tunnel



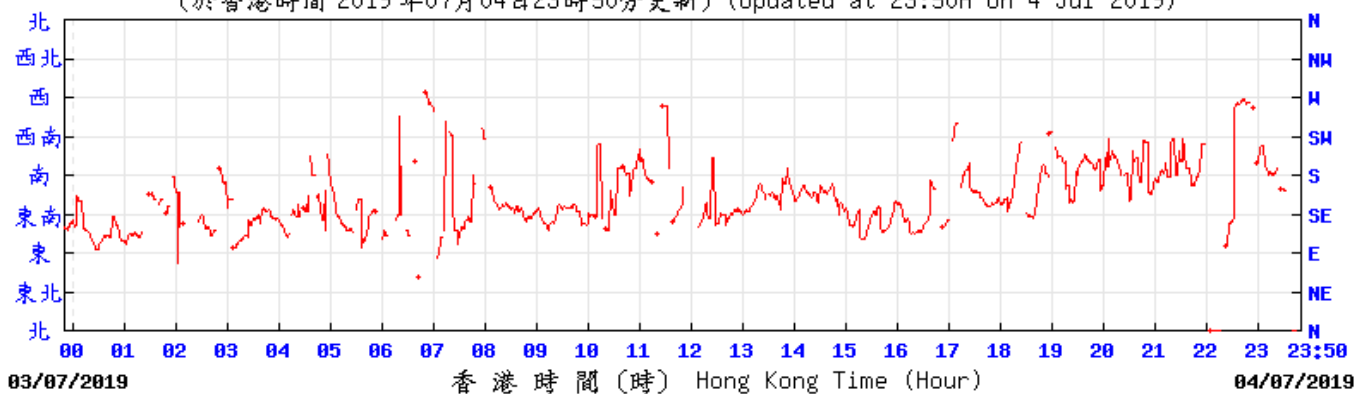
Graphical Presentation of Impact 24-hr TSP Monitoring Results

Date: August 2019

Appendix G

Appendix G – Extract of Meteorological Observations for Star Ferry Automatic Weather Station, July 2019

(於香港時間 2019 年 07 月 04 日 23 時 50 分更新) (Updated at 23:50H on 4 Jul 2019)

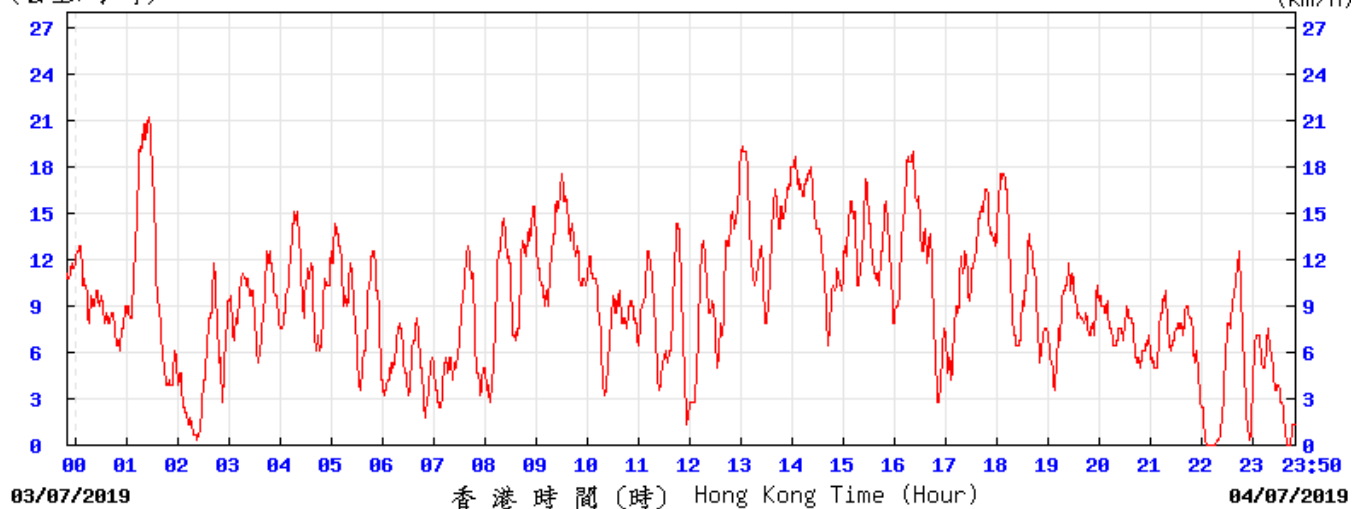


SF

© 香港天文台 Hong Kong Observatory

(公里/小時) (於香港時間 2019 年 7 月 4 日 23 時 50 分更新) (Updated at 23:50H on 4 Jul 2019)

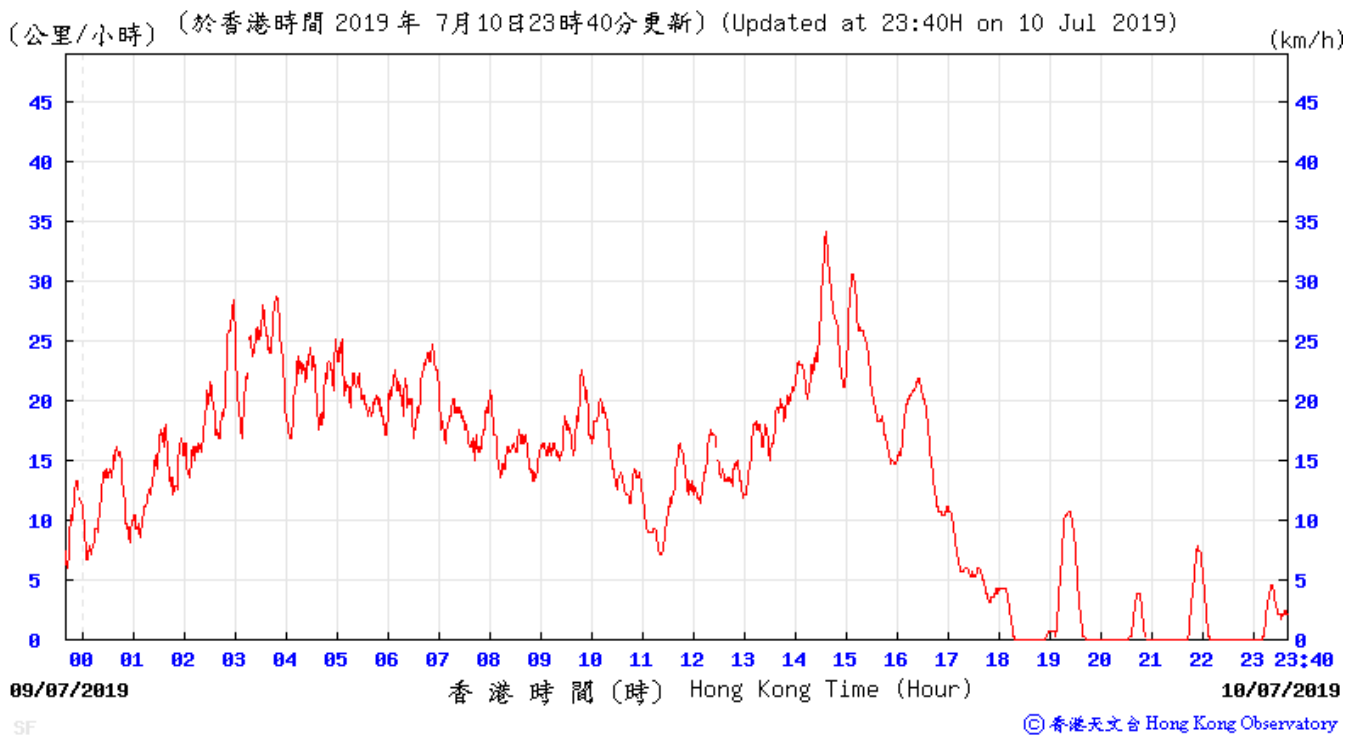
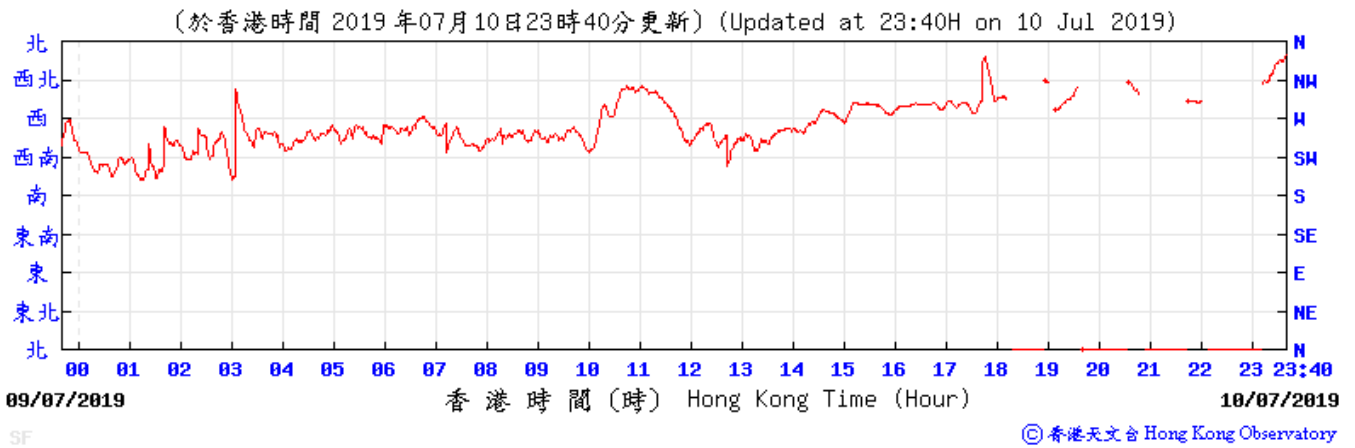
(km/h)



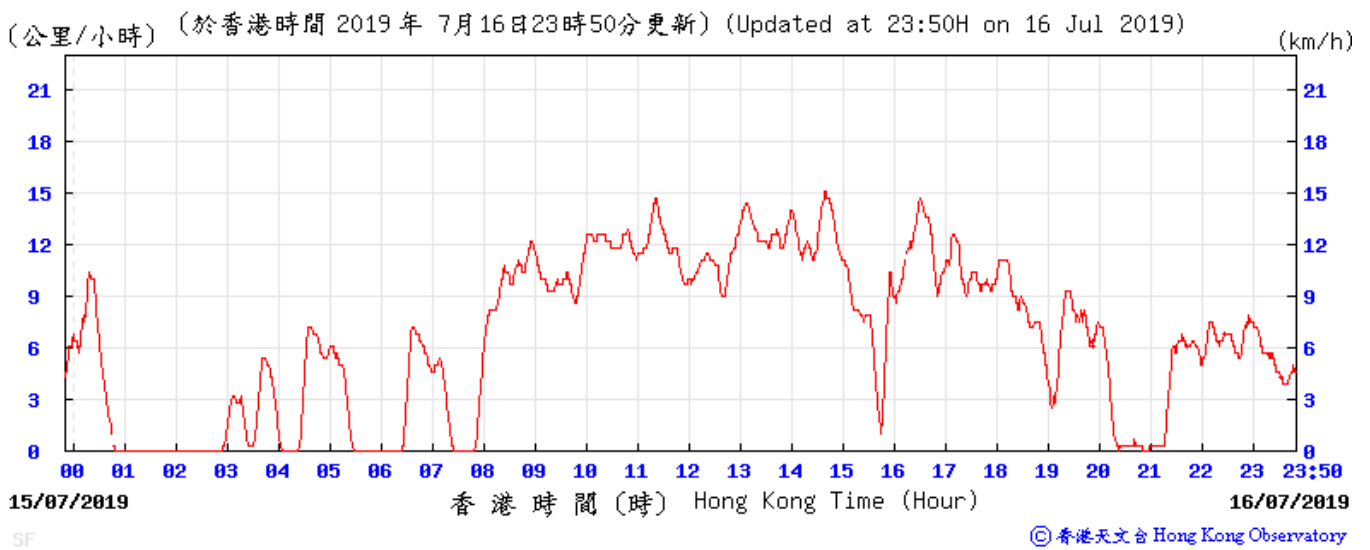
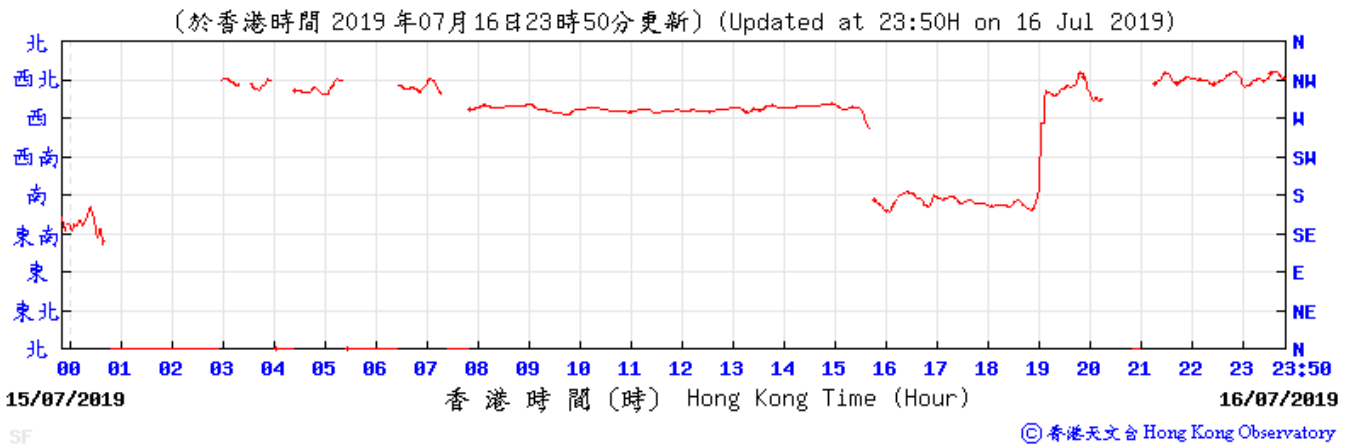
SF

© 香港天文台 Hong Kong Observatory

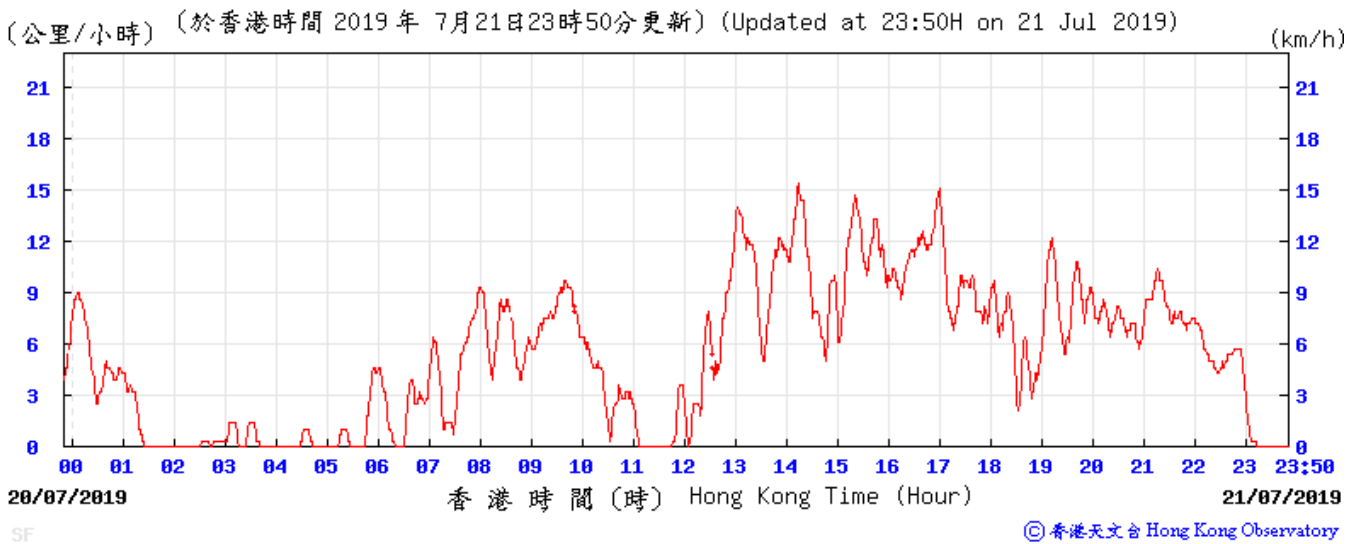
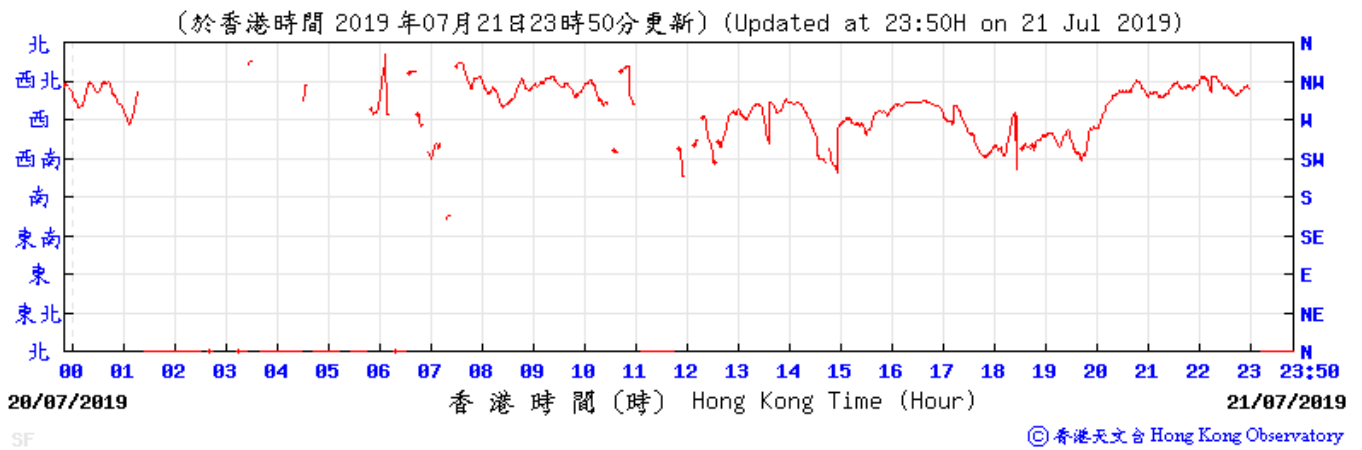
Appendix G – Extract of Meteorological Observations for Star Ferry Automatic Weather Station, July 2019



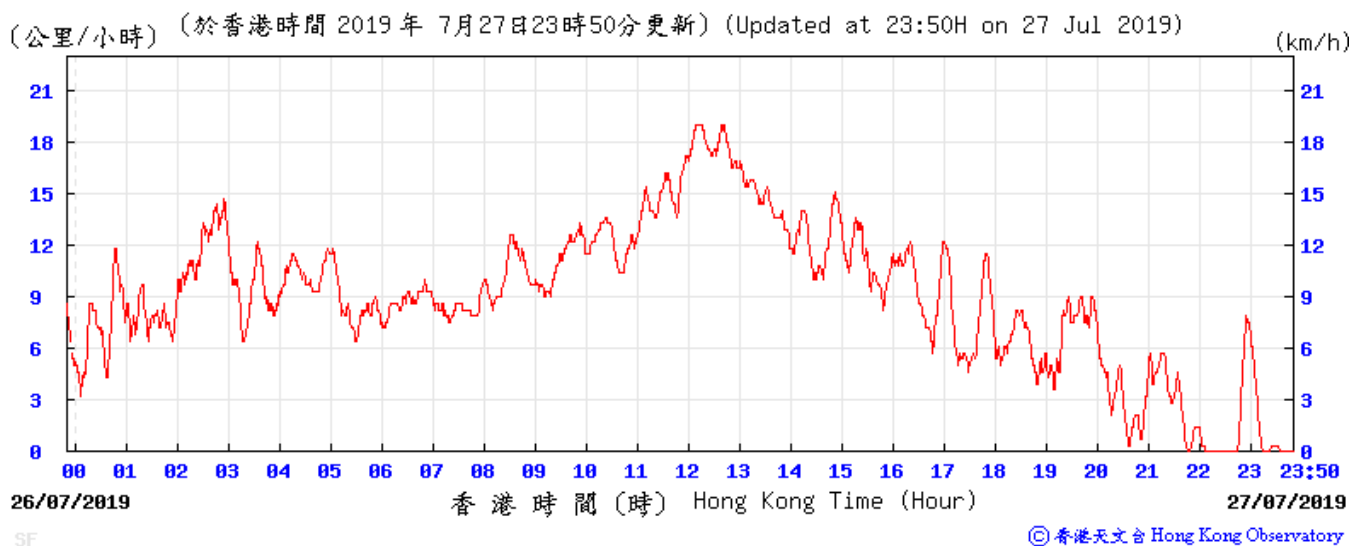
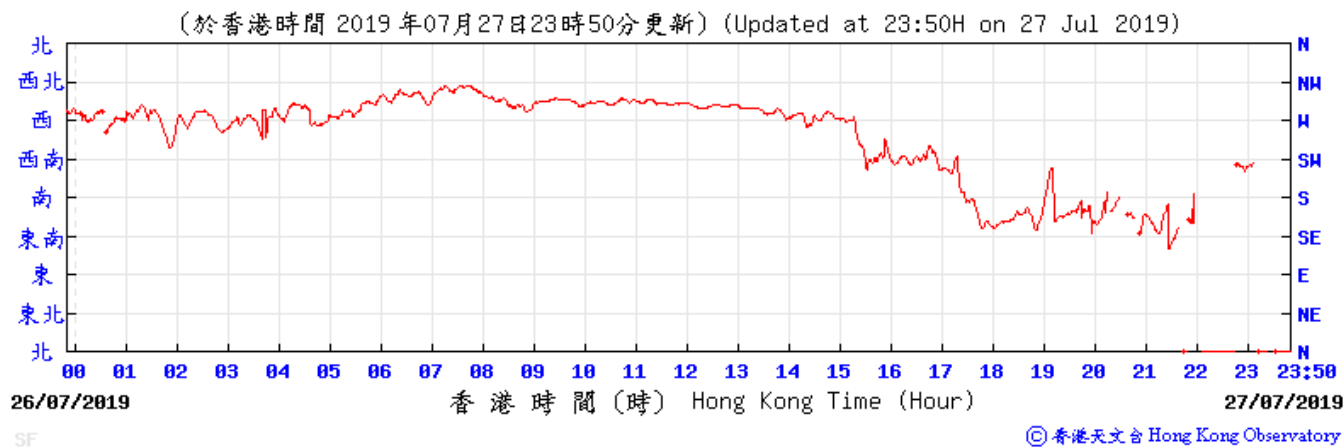
Appendix G – Extract of Meteorological Observations for Star Ferry Automatic Weather Station, July 2019



Appendix G – Extract of Meteorological Observations for Star Ferry Automatic Weather Station, July 2019



Appendix G – Extract of Meteorological Observations for Star Ferry Automatic Weather Station, July 2019



APPENDIX H

**Noise Monitoring Results and
their Graphical Presentations**

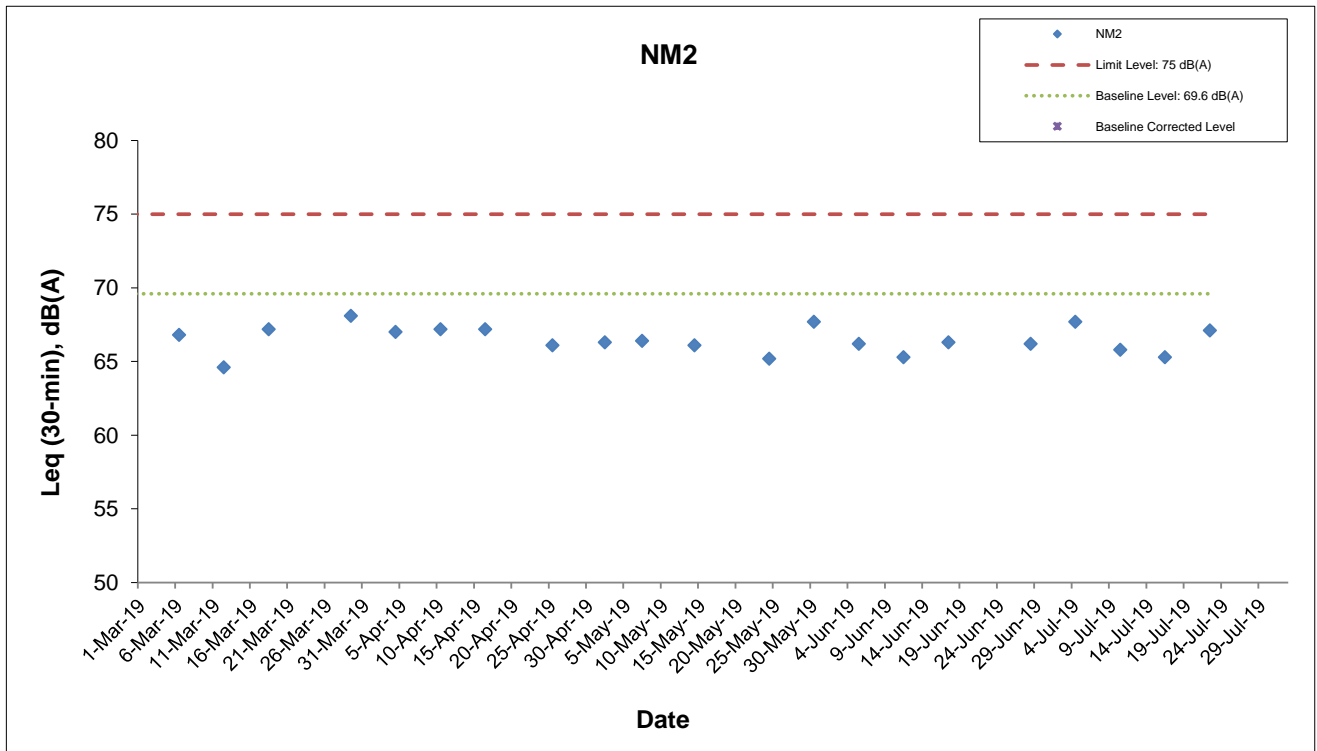
Appendix H Regular Construction Noise Monitoring Results

Daytime Noise Monitoring Results at Station NM2 (Harbour Centre)

Date	Weather Condition	Noise Level for 30-min, dB(A) ⁺				Baseline Corrected Level, dB(A)	Baseline Noise Level, dB(A)	Limit Level, dB(A)	Exceedance (Y/N)
		Time	L90	L10	Leq				
4-Jul-19	Cloudy	11:30	63.5	69.0	67.7	<Baseline	69.6	75	N
10-Jul-19	Cloudy	11:05	63.5	67.5	65.8	<Baseline	69.6	75	N
16-Jul-19	Sunny	15:08	62.9	67.1	65.3	<Baseline	69.6	75	N
22-Jul-19	Sunny	10:00	63.0	68.5	67.1	<Baseline	69.6	75	N

⁺ - Façade measurement

Appendix H Regular Construction Noise Monitoring Results



This Drawing has been prepared for the use of AECOM's client. It may not be used, modified, reproduced or relied upon by third parties, except as agreed by AECOM or as required by law. AECOM accepts no responsibility, and denies any liability whatsoever, to any party that uses or relies on this drawing without AECOM's express written consent.

Shatin Central Link Contract No. 1123
 Exhibition Station and Western Approach Tunnel

Graphical Presentation of Impact Noise Monitoring Results

Date: July 2019

Appendix H

APPENDIX I

Event Action Plan

Appendix I Event Action Plan

Event / Action Plan for Construction Dust Monitoring

EVENT	ACTION			
	ET	IEC	ER	Contractor
ACTION LEVEL				
Exceedance for one sample	<ol style="list-style-type: none"> 1. Inform the Contractor, IEC and ER; 2. Discuss with the Contractor and IEC on the remedial measures required; 3. Repeat measurement to confirm findings; 4. Increase monitoring frequency 	<ol style="list-style-type: none"> 1. Check monitoring data submitted by the ET; 2. Check Contractor's working method; 3. Review and advise the ET and ER on the effectiveness of the proposed remedial measures. 	<ol style="list-style-type: none"> 1. Confirm receipt of notification of exceedance in writing. 	<ol style="list-style-type: none"> 1. Identify source(s), investigate the causes of exceedance and propose remedial measures; 2. Implement remedial measures; 3. Amend working methods agreed with the ER as appropriate.
Exceedance for two or more consecutive samples	<ol style="list-style-type: none"> 1. Inform the Contractor, IEC and ER; 2. Discuss with the ER, IEC and Contractor on the remedial measures required; 3. Repeat measurements to confirm findings; 4. Increase monitoring frequency to daily; 5. If exceedance continues, arrange meeting with the IEC, ER and Contractor; 6. If exceedance stops, cease additional monitoring. 	<ol style="list-style-type: none"> 1. Check monitoring data submitted by the ET; 2. Check Contractor's working method; 3. Review and advise the ET and ER on the effectiveness of the proposed remedial measures. 	<ol style="list-style-type: none"> 1. Confirm receipt of notification of exceedance in writing; 2. Review and agree on the remedial measures proposed by the Contractor; 3. Supervise Implementation of remedial measures. 	<ol style="list-style-type: none"> 1. Identify source and investigate the causes of exceedance; 2. Submit proposals for remedial measures to the ER with a copy to ET and IEC within three working days of notification; 3. Implement the agreed proposals; 4. Amend proposal as appropriate.

Appendix I Event Action Plan

EVENT	ACTION			
	ET	IEC	ER	Contractor
LIMIT LEVEL				
Exceedance for one sample	<ol style="list-style-type: none"> 1. Inform the Contractor, IEC, EPD and ER; 2. Repeat measurement to confirm findings; 3. Increase monitoring frequency to daily; 4. Discuss with the ER, IEC and contractor on the remedial measures and assess the effectiveness. 	<ol style="list-style-type: none"> 1. Check monitoring data submitted by the ET; 2. Check the Contractor's working method; 3. Discuss with the ET, ER and Contractor on possible remedial measures; 4. Review and advise the ER and ET on the effectiveness of Contractor's remedial measures. 	<ol style="list-style-type: none"> 1. Confirm receipt of notification of exceedance in writing; 2. Review and agree on the remedial measures proposed by the Contractor; 3. Supervise implementation of remedial measures. 	<ol style="list-style-type: none"> 1. Identify source(s) and investigate the causes of exceedance; 2. Take immediate action to avoid further exceedance; 3. Submit proposals for remedial measures to ER with a copy to ET and IEC within three working days of notification; 4. Implement the agreed proposals; 5. Amend proposal if appropriate.
Exceedance for two or more consecutive samples	<ol style="list-style-type: none"> 1. Notify Contractor, IEC, EPD and ER ; 2. Repeat measurement to confirm findings; 3. Increase monitoring frequency to daily; 4. Carry out analysis of the Contractor's working procedures with the ER to determine possible mitigation to be implemented; 5. Arrange meeting with the IEC and ER to discuss the remedial measures to be taken; 6. Review the effectiveness of the Contractor's remedial measures and keep IEC, EPD and ER informed of the results; 7. If exceedance stops, cease additional monitoring. 	<ol style="list-style-type: none"> 1. Check monitoring data submitted by the ET; 2. Check the Contractor's working method; 3. Discuss with ET, ER, and Contractor on the potential remedial measures; 4. Review and advise the ER and ET on the effectiveness of Contractor's remedial measures. 	<ol style="list-style-type: none"> 1. Confirm receipt of notification of exceedance in writing; 2. In consultation with the ET and IEC, agree with the Contractor on the remedial measures to be implemented; 3. Supervise the implementation of remedial measures; 4. If exceedance continues, consider what portion of the work is responsible and instruct the Contractor to stop that portion of work until the exceedance is abated. 	<ol style="list-style-type: none"> 1. Identify source(s) and investigate the causes of exceedance; 2. Take immediate action to avoid further exceedance; 3. Submit proposals for remedial measures to the ER with a copy to the IEC and ET within three working days of notification; 4. Implement the agreed proposals; 5. Revise and resubmit proposals if problem still not under control; 6. Stop the relevant portion of works as determined by the ER until the exceedance is abated.

Appendix I Event Action Plan

Event and Action Plan for Construction Noise Monitoring

EVENT	ACTION			
	ET	IEC	ER	Contractor
Exceedance of Action Level	<ol style="list-style-type: none"> 1. Notify the Contractor, IEC and ER; 2. Discuss with the ER, IEC and Contractor on the remedial measures required; and 3. Increase monitoring frequency to check mitigation effectiveness. 	<ol style="list-style-type: none"> 1. Review the investigation results submitted by the contractor; and 2. Review and advise the ET and ER on the effectiveness of the remedial measures proposed by the Contractor. 	<ol style="list-style-type: none"> 1. Confirm receipt of notification of complaint in writing; 2. Review and agree on the remedial measures proposed by the Contractor; and 3. Supervise implementation of remedial measures. 	<ol style="list-style-type: none"> 1. Investigate the complaint and propose remedial measures; 2. Report the results of investigation to the IEC, ET and ER; 3. Submit noise mitigation proposals to the ER with copy to the IEC and ET within 3 working days of notification; and 4. Implement noise mitigation proposals.
Exceedance of Limit Level	<ol style="list-style-type: none"> 1. Notify the Contractor, IEC, EPD and ER ; 2. Repeat measurement to confirm findings; 3. Increase monitoring frequency; 4. Carry out analysis of Contractor’s working procedures to determine possible mitigation to be implemented; 5. Arrange meeting with the IEC and ER to discuss the remedial measures to be taken; 6. Inform IEC, ER and EPD the causes and actions taken for the exceedances; 7. Review the effectiveness of Contractor’s remedial measures and keep IEC, EPD and ER informed of the results; and 8. If exceedance stops, cease additional monitoring. 	<ol style="list-style-type: none"> 1. Check monitoring data submitted by the ET; 2. Check the Contractor’s working method; 3. Discuss with the ER, ET and Contractor on the potential remedial measures; and 4. Review and advise the ET and ER on the effectiveness of the remedial measures proposed by the Contractor. 	<ol style="list-style-type: none"> 1. Confirm receipt of notification of exceedance in writing; 2. In consultation with the ET and IEC, agree with the Contractor on the remedial measures to be implemented; 3. Supervise the implementation of remedial measures; and 4. If exceedance continues, consider what portion of the work is responsible and instruct the Contractor to stop that portion of work until the exceedance is abated. 	<ol style="list-style-type: none"> 1. Identify source and investigate the causes of exceedance; 2. Take immediate action to avoid further exceedance; 3. Submit proposals for remedial measures to the ER with copy to the IEC and ET within 3 working days of notification; 4. Implement the agreed proposals; 5. Revise and resubmit proposals if problem still not under control; and 6. Stop the relevant portion of works as determined by the ER until the exceedance is abated.

Appendix I Event Action Plan

Event and Action Plan for Continuous Noise Monitoring

EVENT	ACTION			
	ET	IEC	ER	CONTRACTOR
Action/Limit Level	1. Identify source ; 2. Repeat measurement. If two consecutive measurements exceed Action/Limit Level, the exceedance is then confirmed; 3. If exceedance is confirmed, notify IEC, ER and Contractor; 4. Investigate the cause of exceedance and check Contractor's working procedures to determine possible mitigation to be implemented; 5. Discuss jointly with the IEC, ER and Contractor and formulate remedial measures; and 6. Assess effectiveness of Contractor's remedial actions and keep IEC and ER informed of the results.	1. Check monitoring data submitted by the Works Contract 1123 ET; 2. Check the Contractor's working method; 3. Discuss with the ER, Works Contract 1123 ET and Contractor on the potential remedial measures; and 4. Review and advise the Works Contract 1123 ET and ER on the effectiveness of the remedial measures proposed by the Contractor.	1. Confirm receipt of notification of exceedance in writing; 2. In consultation with the Works Contract 1123 ET and IEC, agree with the Contractor on the remedial measures to be implemented; 3. Ensure the proper implementation of remedial measures; and 4. If exceedance continues, consider what portion of the work is responsible and instruct the Contractor to stop that portion of work until the exceedance is abated.	1. Identify source with the Works Contract 1123 ET; 2. If exceedance is confirmed, investigation the cause of exceedance and take immediate action to avoid further exceedance; 3. Submit proposals for remedial measures to the ER with copy to the IEC and ET of notification; 4. Implement the agreed proposals; 5. Liaise with ER to optimize the effectiveness of the agreed mitigation; 6. Revise and resubmit proposals if problem still not under control; and 7. Stop the relevant portion of works as determined by the ER until the exceedance is abated.

APPENDIX J

**Cumulative Statistics of Exceedances, Complaints,
Notification of Summons and Successful Prosecutions**

Appendix J

Cumulative Statistics on Complaints, Notifications of Summons and Successful Prosecutions

	Date Received	Subject	Status	Total no. received in this month	Total no. received since project commencement
Environmental complaints	-	-	-	0	13
Notification of summons	-	-	-	0	2
Successful Prosecutions	-	-	-	0	0

APPENDIX K

Waste Flow Table

Appendix K
MONTHLY SUMMARY WASTE FLOW TABLE

Contract No.:MTR SCL 1123 - Exhibition Station and Western Approach

Monthly Summary Waste Flow Table for 2019

Month	Actual Quantities of Inert C&D Materials Generated Monthly						Actual Quantities of C&D Wastes Generated Monthly					Actual Quantities of Marine Dumping Monthly	
	Total Quantity Generated	Hard Rock and Large Broken Concrete	Reused in the Contract	Reused in Other Projects	Disposed as Public Fill	Imported Fill	Metals	Paper / Cardboard Packaging	Plastics	Chemical Waste	Others, e.g. general refuse	Type 1	Type 2
	(in '000m ³)	(in '000m ³)	(in '000m ³)	(in '000m ³)	(in '000m ³)	(in '000m ³)	(in '000kg)	(in '000kg)	(in '000kg)	(in '000kg)	(in '000m ³)	(in '000m ³)	
Jan	11.879	0.000	0.076	5.548	6.255	0.434	372.718	0.280	0.057	0.000	0.205	0.000	0.000
Feb	3.812	0.000	0.000	3.573	0.239	0.235	508.505	0.340	0.095	0.315	0.088	0.000	0.000
Mar	20.434	0.000	0.021	4.673	15.740	0.140	491.265	0.500	0.100	0.000	0.216	3.500	0.000
Apr	8.736	0.000	0.000	8.098	0.639	0.019	667.401	0.300	0.080	0.000	0.160	0.000	0.000
May	5.474	0.000	0.000	5.139	0.335	0.000	477.808	0.230	0.072	0.000	0.157	0.000	0.000
Jun	3.895	0.000	0.513	2.993	0.388	0.010	670.416	0.320	0.050	0.000	0.278	0.000	0.000
Sub-total	54.230	0.000	0.610	30.025	23.595	0.838	3188.113	1.970	0.454	0.315	1.104	3.500	0.000
July	1.006	0.000	0.000	0.000	1.006	0.010	742.842	0.290	0.040	0.000	0.368	0.000	0.000
August													
September													
October													
November													
December													
Total	55.236	0.000	0.610	30.025	24.601	0.848	3930.955	2.260	0.494	0.315	1.473	3.500	0.000

Comments:

- 1) Assumption: The densities of Rock, Soil, Mixed Rock and Soil, and Regular Spoil are 2.0 ton/m³; the density of general refuse is 1.0 ton/m³; the density of waste oil is 1.0 kg/L.
- 2) The cut-off date of waste amount in Jul is 31/7/2019 for Public Fill Facilities and Landfill.
- 3) The amounts of waste in Jul are 368.49 tons for Landfill and 2012.95 tons for Public Fill.
- 4) The amount of import fill in Jul is 19.16 tons, for cut-off date as 31/7/2019.
- 5) The amount of metal waste generated in Jul is 742842 kg, for cut-off date as 31/7/2019.
- 6) The amount of paper waste generated in Jul is 290 kg, for cut-off date as 31/7/2019.
- 7) The amount of plastic waste generated in Jul is 40 kg, for cut-off date as 31/7/2019.

Appendix D

**Monthly EM&A Report for July 2019 – SCL Works Contract
1122 Admiralty South Overrun Tunnel**

Vinci Construction Grands Projets

Shatin to Central Link - Hung Hom to Admiralty Section

Works Contract 1122 - Admiralty South Overrun Tunnel

Monthly EM&A Report for July 2019

[August 2019]

	Name	Signature
Prepared & Checked:	Ray Cheng	
Reviewed, Approved & Certified:	Y W Fung (Contractor's Environmental Team Leader)	

Version: 0

Date: 12 August 2019

Disclaimer

This Environmental Monitoring and Audit Report is prepared for Vinci Construction Grands Projets and is given for its sole benefit in relation to and pursuant to SCL1122 and may not be disclosed to, quoted to or relied upon by any person other than Vinci Construction Grands Projets without our prior written consent. No person (other than Vinci Construction Grands Projets into whose possession a copy of this Manual comes may rely on this plan without our express written consent and Vinci Construction Grands Projets may not rely on it for any purpose other than as described above.

AECOM Asia Co. Ltd.
15/F, Grand Central Plaza, Tower 1, 138 Shatin Rural Committee Road, Shatin, NT, Hong Kong
Tel: (852) 3922 9000 Fax: (852) 2317 7609 www.aecom.com

Table of Contents

	Page
EXECUTIVE SUMMARY	1
1 INTRODUCTION.....	2
1.1 Purpose of the Report	2
1.2 Report Structure.....	2
2 PROJECT INFORMATION.....	3
2.1 Background	3
2.2 Site Description	3
2.3 Construction Programme and Activities	4
2.4 Project Organisation.....	4
2.5 Status of Environmental Licences, Notification and Permits	5
3 ENVIRONMENTAL MONITORING REQUIREMENTS.....	6
3.1 Landscape and Visual.....	6
4 IMPLEMENTATION STATUS OF ENVIRONMENTAL MITIGATION MEASURES.....	6
5 MONITORING RESULTS	6
5.1 Waste Management	6
5.2 Landscape and Visual.....	6
6 ENVIRONMENTAL SITE INSPECTION AND AUDIT	7
7 ENVIRONMENTAL NON-CONFORMANCE.....	8
7.1 Summary of Environmental Non-Compliance.....	8
7.2 Summary of Environmental Complaints.....	8
7.3 Summary of Environmental Summon and Successful Prosecutions.....	8
8 FUTURE KEY ISSUES	9
8.1 Construction Programme for the Next Three Month.....	9
8.2 Key Issues for the Coming Month.....	9
9 CONCLUSIONS AND RECOMMENDATIONS	10
9.1 Conclusions.....	10
9.2 Recommendations	10

List of Tables

Table 2.1	Contact Information of Key Personnel
Table 2.2	Status of Environmental Licenses, Notifications and Permits
Table 4.1	Status of Required Submission under Environmental Permit
Table 6.1	Observations and Recommendations of Site Audit

List of Figures

Figure 1.1	Site Layout Plan of SCL1122
------------	-----------------------------

List of Appendices

Appendix A	Construction Programme
Appendix B	Project Organisation Structure
Appendix C	Environmental Mitigation Implementation Schedule
Appendix D	Cumulative Statistics on Complaints, Notification of Summons and Successful Prosecutions
Appendix E	Monthly Summary Waste Flow Table

EXECUTIVE SUMMARY

Shatin to Central Link Contract 1122 – Admiralty South Overrun Tunnel (hereafter called “the Project”) covers part of the construction of the Shatin to Central Link (SCL).

Admiralty Station will be the major interchange station between the Island Line (ISL), Tsuen Wan Line (TWL), South Island Line (East) (SIL(E)) and the Shatin to Central Link (North South Line) (SCL(NSL)). The Admiralty South Overrun Tunnel (ASOR) is located to the south of Hong Kong Park Ventilation Building (HKB) and is approximately 700m long.

The EM&A programme commenced on 8 August 2016.

This report documents the findings of EM&A works conducted in the period between 1 and 31 July 2019. As informed by the Contractor, major activities in the reporting period were:

Location	Site Activities
Surface of site	<ul style="list-style-type: none"> • Surface drainage • Road works construction • Dismantle site office
HKB	<ul style="list-style-type: none"> • Roller shutter installation • Dismantle scaffold • BS installation works • Louver and mesh green wall installation
Refuse collection point	<ul style="list-style-type: none"> • ABWF and BS works • Roller shutter installation

Complaint, Notification of Summons and Successful Prosecution

No complaint, notification of summons and successful prosecution were received in the reporting month.

Reporting Changes

There was no reporting change in the reporting month.

Future Key Issues

Key issues to be considered in the coming month included:

Location	Site Activities
Surface of site	<ul style="list-style-type: none"> • Surface drainage • Road works construction • Dismantle site office • Planting
HKB	<ul style="list-style-type: none"> • Roller shutter installation • BS installation works • Louver and mesh green wall installation
Refuse collection point	<ul style="list-style-type: none"> • ABWF and BS works • Roller shutter installation

Potential environmental impacts arising from the above construction activities are mainly associated with construction dust, construction noise, water quality and waste management.

1 INTRODUCTION

Vinci Construction Grands Projets (VCGP) was commissioned by MTR as the Civil Contractor for Works Contract 1122. AECOM Asia Company Limited (AECOM) was appointed by VCGP as the Environmental Team (ET) to undertake the Environmental Monitoring and Audit (EM&A) programme during construction phase of the Project.

1.1 Purpose of the Report

1.1.1 This is the thirty-fifth monthly EM&A Report which summaries audit findings for the Project during the reporting period between 1 and 31 July 2019.

1.2 Report Structure

1.2.1 This monthly EM&A Report is organized as follows:

- Section 1: Introduction
- Section 2: Project Information
- Section 3: Environmental Monitoring Requirement
- Section 4: Implementation Status of Environmental Mitigation Measures
- Section 5: Monitoring Results
- Section 6: Environmental Site Inspection and Audit
- Section 7: Environmental Non-conformance
- Section 8: Future Key Issues
- Section 9: Conclusions and Recommendations

2 PROJECT INFORMATION

2.1 Background

- 2.1.1 The Shatin to Central Link (SCL) is a 17km extension of the existing Ma On Shan Line (MOL) and East Rail Line (EAL) comprising (i) The East-West Corridor which extends the MOL from Tai Wai via East Kowloon to connect with the West Rail Line (WRL) at Hung Hom Station (HUH); and (ii) The North-South Corridor which is an extension of the East Rail Line (EAL) at Hung Hom across the harbour to Admiralty Station (ADM).
- 2.1.2 The Environmental Impact Assessment (EIA) Reports for SCL – Hung Hom to Admiralty Section [SCL (HUH-ADM)] (Register No.: AEIAR-166/2012) was approved on 17 February 2012 under the Environmental Impact Assessment Ordinance (EIAO). Following the approval of the EIA Report, an Environmental Permit (EP) was granted on 22 March 2012, which covers SCL (HUH-ADM) EP No.: EP-436/2012), for the construction and operation. Variation of EP (VEP) was subsequently applied and the latest EP (EP No. EP-436/2012/F) was issued by the Director of Environmental Protection (DEP) on 23 January 2019.
- 2.1.3 The site layout plan of the Project is shown in **Figure 1.1**.

2.2 Site Description

- 2.2.1 The scope of the major Permanent Works include the following:
- (a) Approx. 700m of single bore tunnel south of HKB including, among others, breakthrough of a temporary headwall in the tunnel stub at HKB, tunnel fan niche structure, drainage, secondary structures including overtrack ducts, plenums, side walls, protected corridors, walkways and all the related fitting-out works;
 - (b) Secondary structures inside SCL Overrun Tunnel (SCLOR) including overtrack ducts, plenums, side walls, walkways and all the related fitting-out works;
 - (c) Alteration and Addition Works (A&A Works) from Level L10 to Upper Roof Level of HKB including removal of precast planks at G/F;
 - (d) Re-provisioning of LCSD Refuse Collection Point No. 2 (RCP);
 - (e) Roadworks including drainage, traffic aids, road markings, lighting, signage, utilities diversion, demolition, reinstatement and TTM schemes to facilitate the construction works and any works require TTM submission;
 - (f) Tree planting and soft and hard landscaping works;
 - (g) Design and construction of ABWF at HKB, ASOR, SCLOR and RCP; and
 - (h) Design and construction of building services works at HKB, ASOR, SCLOR and RCP

2.3 Construction Programme and Activities

2.3.1 The major construction activities undertaken in the reporting month are summarized below:

Location	Site Activities
Surface of site	<ul style="list-style-type: none"> • Surface drainage • Road works construction • Dismantle site office
HKB	<ul style="list-style-type: none"> • Roller shutter installation • Dismantle scaffold • BS installation works • Louver and mesh green wall installation
Refuse collection point	<ul style="list-style-type: none"> • ABWF and BS works • Roller shutter installation

2.3.2 The construction programme is presented in **Appendix A**.

2.4 Project Organisation

2.4.1 The project organisation structure is shown in **Appendix B**. The key personnel contact names and numbers for the Project are summarised in **Table 2.1**.

Table 2.1 Contact Information of Key Personnel

Party	Role	Position	Name	Telephone	Fax
MTR	Residential Engineer (ER)	Construction Manager	Mr. Brian Suen	2176 2788	2171 3829
		SCL Project Environmental Team Leader	Ms. Lisa Poon	3127 6295	3127 6422
Meinhardt	Independent Environmental Checker (IEC)	Independent Environmental Checker	Mr. Fredrick Leong	2859 1739	2540 1580
VCGP	Contractor	Project Director	Mr. Francois Dudouit	3765 5610	2824 2991
		Environmental Manager	Mr. Ken Ng	9168 8830	
AECOM	Contractor's Environmental Team (ET)	ET Leader	Mr. Y W Fung	3922 9366	2317 7609

2.5 Status of Environmental Licences, Notification and Permits

2.5.1 Relevant valid environmental licenses, permits and/or notifications on environmental protection for this Project in the reporting month are summarized in **Table 2.2**.

Table 2.2 Status of Environmental Licenses, Notifications and Permits

Permit / License No. / Notification/ Reference No.	Valid Period		Status	Remarks
	From	To		
<i>Environmental Permit</i>				
EP-436/2012/F	23 Jan 2019	-	Valid	-
<i>Construction Noise Permit</i>				
GW-RS0515-19	15 Jun 2019	12 Dec 2019	Valid	Wastewater Treatment System, Drilling
<i>Wastewater Discharge License</i>				
WT00028501-2017	10 Oct 2017	31 Oct 2022	Valid	-
<i>Chemical Waste Producer Registration</i>				
5213-124-V2232-01	12 May 2016	End of Project	Valid	-
<i>Billing Account for Construction Waste Disposal</i>				
7023777	20 Nov 2015	End of Project	Account Active	-
<i>Notification Under Air Pollution Control (Construction Dust) Regulation</i>				
405362	22 Jul 2016	End of Project	Notified	-

3 ENVIRONMENTAL MONITORING REQUIREMENTS**3.1 Landscape and Visual**

- 3.1.1 As per the EM&A Manuals, the landscape and visual mitigation measures shall be implemented and site inspections should be undertaken once every two weeks during the construction period. A summary of the implementation status is presented in **Section 6**.

4 IMPLEMENTATION STATUS OF ENVIRONMENTAL MITIGATION MEASURES

- 4.1.1 The Contractor has implemented environmental mitigation measures and requirements as stated in the EIA Reports, the EP and EM&A Manuals. The implementation status of the environmental mitigation measures during the reporting period is summarized in **Appendix C**. Status of required submissions under the EP during the reporting period is summarised in **Table 4.1**.

Table 4.1 Status of Required Submission under Environmental Permit

EP Condition	Submission	Submission Date
Condition 3.4	Monthly EM&A Report for June 2019	12 July 2019

5 MONITORING RESULTS**5.1 Waste Management**

- 5.1.1 C&D materials and wastes sorting were carried out on site. Receptacles were available for C&D wastes and general refuse collection.
- 5.1.2 As advised by the Contractor, 131 m³ of inert C&D material was generated and disposed as Public Fill in the reporting month. 63 m³ of general refuse was generated in the reporting month. No chemical waste was collected by licensed contractor and paper/cardboard packaging material, metal or plastic were collected by recycling contractor in the reporting month.
- 5.1.3 The waste flow table with detail breakdown is annexed in **Appendix E**.
- 5.1.4 The Contractor is advised to properly maintain on site C&D materials and wastes collection, sorting and recording system and maximize reuse / recycle of C&D materials and wastes. The Contractor is reminded to properly maintain the site tidiness and dispose of the wastes accumulated on site regularly and properly.
- 5.1.5 The Contractor is reminded that chemical waste containers should be properly treated and stored temporarily in designated chemical waste storage area on site in accordance with the Code of Practice on the Packaging, Labelling and Storage of Chemical Wastes.

5.2 Landscape and Visual

- 5.2.1 Bi-weekly inspection of the implementation of landscape and visual mitigation measures was conducted on 02, 15 and 29 July 2019. A summary of the site inspection is provided in **Appendix C**. The observations and recommendations made during the site inspections are presented in **Table 6.1**.

6 ENVIRONMENTAL SITE INSPECTION AND AUDIT

6.1.1 Site inspections were carried out on a weekly basis to monitor the implementation of proper environmental pollution control and mitigation measures for the Project. A summary of the mitigation measures implementation schedule is provided in **Appendix C**.

6.1.2 In the reporting month, 5 site inspections were carried out on 2, 8, 15, 22 and 29 July 2019. Joint inspection with the IEC, ER, the Contractor and the ET was conducted on 22 July 2019. No non-compliance was recorded during the site inspections. Details of observations recorded during the site inspections are presented in **Table 6.1**.

Table 6.1 Observations and Recommendations of Site Audit

Parameters	Date	Observations and Recommendations	Follow-up
Air Quality	02 July 2019	<ul style="list-style-type: none"> Mud trail was observed at the entrance of site. The Contractor was advised to wash the vehicle before leaving the construction site. 	2 July 2019
	08 July 2019	<ul style="list-style-type: none"> Mud trail was observed outside the site entrance. The Contractor was advised to provide sufficient wheel washing for all vehicle at site. 	22 July 2019
	22 July 2019	<ul style="list-style-type: none"> Silt was observed outside the site entrance. The Contractor was advised to clean up those residual silt. 	23 July 2019
	29 July 2019	<ul style="list-style-type: none"> Sand was observed outside the site boundary. The Contractor was reminded to clean up the sand outside the site boundary. 	30 July 2019
		<ul style="list-style-type: none"> NRMM label was not observed on the excavator. The Contractor was reminded to affix the proper NRMM label on the excavator. 	30 July 2019
Noise	Nil	Nil	Nil
Water Quality	02 July 2019	Reminder: <ul style="list-style-type: none"> The Contractor was reminded to provide wastewater treatment facility at the construction site. 	This item will be followed up in next reporting period.
Waste/ Chemical Management	Nil	Nil	Nil
Landscape & Visual	Nil	Nil	Nil
Permits/ Licenses	22 July 2019	<ul style="list-style-type: none"> EP and CNP were not observed at the site entrance. The Contractor was advised to post the valid CNP and EP at the site entrance. 	26 July 2019

6.1.1 No follow up action was requested by Contractor's ET during the site inspection on 15 July 2019.

6.1.2 All of the follow-up actions requested by Contractor's ET and IEC during the site inspection were undertaken as reported by the Contractor and confirmed into the following weekly site inspection conducted during the reporting period.

7 ENVIRONMENTAL NON-CONFORMANCE

7.1 Summary of Environmental Non-Compliance

7.1.1 No environmental non-compliance was recorded in the reporting month.

7.2 Summary of Environmental Complaints

7.2.1 No environmental complaint was recorded in the reporting month. Cumulative statistics on environmental complaints is provided in **Appendix D**.

7.3 Summary of Environmental Summon and Successful Prosecutions

7.3.1 No environmental related prosecution or notification of summons was received in the reporting month. Cumulative statistics on notification of summons and successful prosecutions is provided in **Appendix D**.

8 FUTURE KEY ISSUES**8.1 Construction Programme for the Next Three Month**

8.1.1 The tentative major construction works in between August and October 2019 will be:

Location	Site Activities
Surface of site	<ul style="list-style-type: none"> • Surface drainage • Road works construction • Dismantle site office • Planting
HKB	<ul style="list-style-type: none"> • Roller shutter installation • BS installation works • Louver and mesh green wall installation
Refuse collection point	<ul style="list-style-type: none"> • ABWF and BS works • Roller shutter installation

8.2 Key Issues for the Coming Month

8.2.1 Potential environmental impacts arising from the above construction activities are mainly associated with construction dust, construction noise, water quality and waste management.

9 CONCLUSIONS AND RECOMMENDATIONS

9.1 Conclusions

- 9.1.1 5 nos. of environmental site inspections were carried out in July 2019. Recommendations on remedial actions were given to the Contractor for the deficiencies identified during the site audit.
- 9.1.2 Referring to the Contractor's information, no environmental complaint, notification of summons and successful prosecution was received in the reporting month.

9.2 Recommendations

- 9.2.1 According to the environmental site inspections performed in the reporting month, the following recommendations were provided:

Air Quality Impact

- The Contractor was advised to wash the vehicle before leaving the construction site.
- The Contractor was advised to clean up those residual silt or sand outside the site boundary.
- The Contractor was reminded to affix the proper NRMM label on the excavator

Construction Noise Impact

- No specific observation was identified in the reporting month.

Water Quality Impact

- The Contractor was reminded to provide wastewater treatment facility at the construction site.

Chemical and Waste Management

- No specific observation was identified in the reporting month.

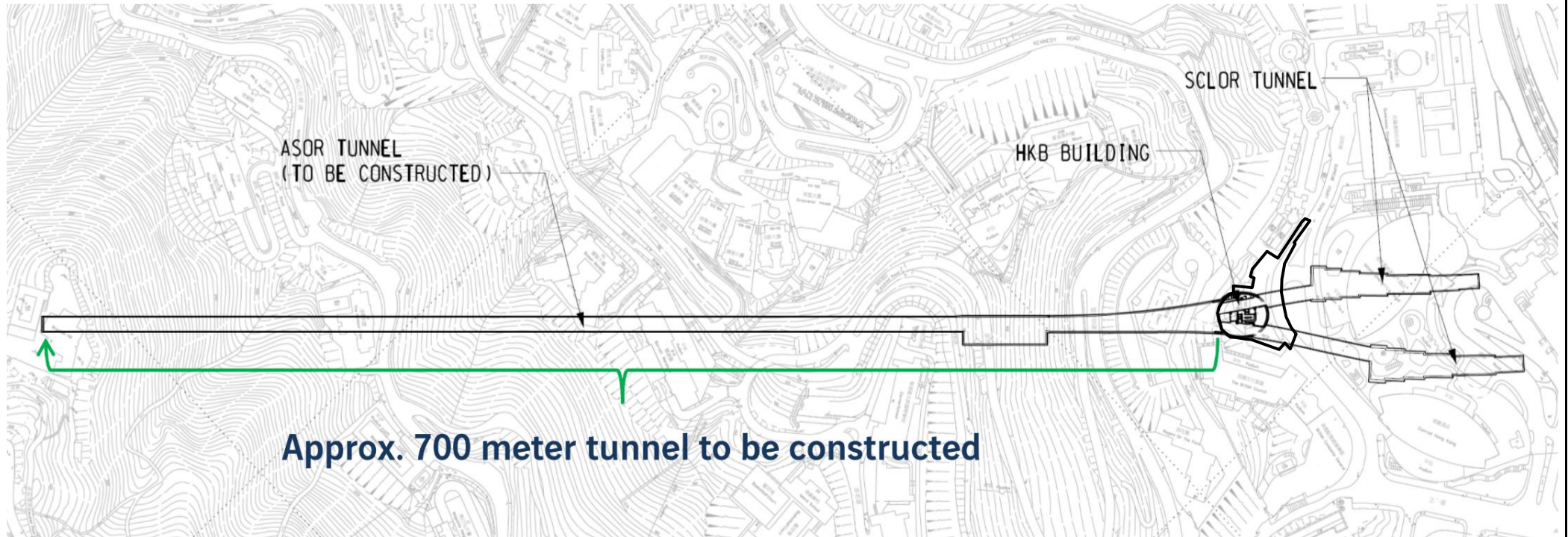
Landscape & Visual Impact

- No specific observation was identified in the reporting month.

Permits/licenses

- The Contractor was reminded to post the valid environmental permit and construction noise permit at the site entrance.

FIGURES



This Drawing has been prepared for the use of AECOM's client. It may not be used, modified, reproduced or relied upon by third parties, except as agreed by AECOM or as required by law. AECOM accepts no responsibility, and denies any liability whatsoever, to any party that uses or relies on this drawing without AECOM's express written consent.

SCL Contract 1122
Admiralty South Overrun Tunnel



SITE LAYOUT PLAN of SCL1122

Project No.: 60515692

Date: October 2016

Figure 1.1

APPENDIX A

Construction Programme

Activity ID	Activity Name	Original Duration	Actual/Forecast Start	PMP Start	Actual/Forecast Finish	PMP Finish	Physical % Complete	Total Float	2019																														
									July				August				September				October				November				December				January 2020						
									30	07	14	21	28	04	11	18	25	01	08	15	22	29	06	13	20	27	03	10	17	24	01	08	15	22	29	05	12	19	26
Contract 1122 - Shatin to Central Link - Admiralty South Overrun Tunnel (PMP)																																							
Construction Summary Programme (Critical Path - Longest Path)																																							
01122.S.1060	Tunnel BS Installation	111	14-May-18 A	18-Aug-18	12-Aug-19	04-Dec-18	95%	872																															
01122.S.1090	HKB ABWF	82	21-Dec-18 A	30-Mar-19	26-Sep-19	25-Jun-19	98%	212																															
01122.S.1110	LCSD RCP	142	15-Oct-18 A	23-Nov-18	26-Sep-19	13-Apr-19	87%	429																															
01122.S.1120	LCSD External Works	169	15-Dec-18 A	11-Feb-19	01-Nov-19	27-Jul-19	97%	393																															
PROJECT DATES																																							
Schedule of Critical Dates (FOT App 3)																																							
Schedule of Critical Dates (Contractor Achievements)																																							
Schedule of Access Dates for Works Areas (PS App. F3)																																							
Schedule of Access Dates for Designated Contractors (PS App. I)																																							
COST CENTER A - GENERAL PRELIMINARIES																																							
CCA - O & M Manual and As-built Record																																							
CCA - Site Set-up and Facilities																																							
CCA - Engineer Audit																																							
COST CENTER B - INSTRUMENTATION AND MONITORING																																							
CCB - IPS Milestones (FOT App 4)																																							
CCB - Instrumentation and Monitoring																																							
COST CENTER D - HKB A&A WORKS																																							
CCD - IPS Milestones (FOT App 4)																																							
CCD - Procurement																																							
D2 - ABWF and Association Works																																							
COST CENTER E - REFUSE COLLECTION POINT (RCP)																																							
CCE - IPS Milestones (FOT App 4)																																							
CCE - EDOC and Interface (Operations and RP) (N/A)																																							
CCE - Procurement																																							
E2 - ABWF Works																																							
E3 - Building Services																																							
CCF - ASSOCIATED WORKS FOR HKB																																							
CCF - IPS Milestones (FOT App 4)																																							
CCF - EDOC and Interface (Operations and RP) - Associated Works (N/A)																																							
F1 - Utilities and Drainage																																							

	Milestone		Remaining Work		Baseline (PMP)		Baseline Milestone
	Critical Milestone		Actual MS		Baseline (Last Month)		Baseline Milestone
	Critical Remaining Work		Actual Level of Effort		Actual Work		

Three Month Rolling Programme
Data Date: 01-Aug-19

Date	Revision	Checked	Approved
31-Jul-19	Submission of Monthly Report to MTR	QT	KN

Activity ID	Activity Name	Original Duration	Actual/Forecast Start	PMP Start	Actual/Forecast Finish	PMP Finish	Physical % Complete	Total Float	2019																																							
									July							August							September							October							November							December				
									30	07	14	21	28	04	11	18	25	01	08	15	22	29	06	13	20	27	03	10	17	24	01	08	15	22	29	05	12	19	26									
F3 - Roadworks																																																
F2 - Landscape																																																
COST CENTRE G - BS FOR OVERRUN TUNNEL																																																
CCG - IPS Milestones (FOT App 4)																																																
CCG - EDOC and Interface (Operations and RP) - Tunnel BS																																																
G2 - Fire Services Installation																																																
G3 - Special Tools & Test Equipment Installation																																																
CCG - General Attendance																																																
COST CENTRE H - BS FOR HKB																																																
CCH - IPS Milestones (FOT App 4)																																																
CCH - Design and Submission																																																
CCH - EDOC and Interface (Operations and RP) - HKB BS																																																
CCH - Procurement																																																
H1- Environmental Control System Installation																																																
H2 - Electrical Installation																																																
H3 - Fire Services Installation																																																
H5 - Special Tools & Test Equipment Installation																																																
CCH - General Attendance																																																

	Milestone		Remaining Work		Baseline (PMP)		Baseline Milestone
	Critical Milestone		Actual MS		Baseline (Last Month)		Baseline Milestone
	Critical Remaining Work		Actual Level of Effort		Actual Work		

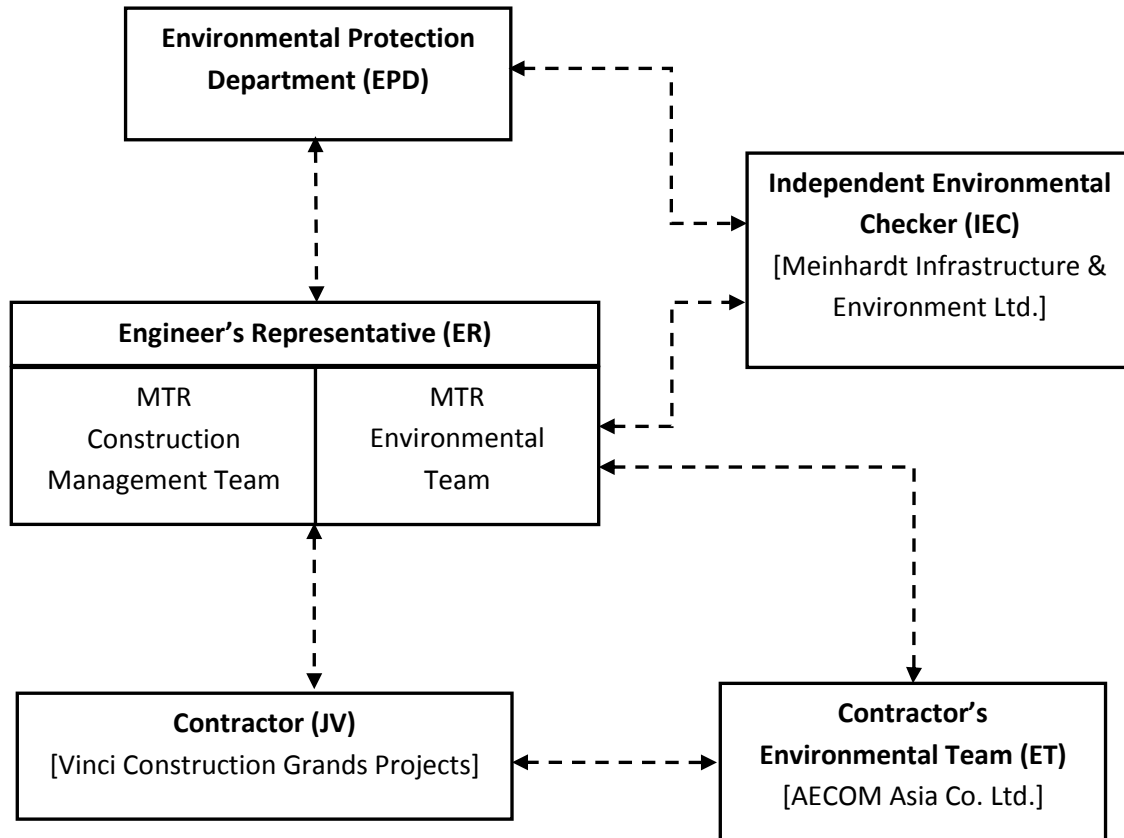
Three Month Rolling Programme
Data Date: 01-Aug-19

Date	Revision	Checked	Approved
31-Jul-19	Submission of Monthly Report to MTR	QT	KN

APPENDIX B

Project Organization Structure

Appendix B Project Organisation Structure



APPENDIX C

**Implementation Schedule of Environmental Mitigation
Measures**

Appendix C – Environmental Mitigation Implementation Schedule

EIA Ref. / EM&A Log Ref.	Recommended Mitigation Measures	Objectives of the Recommended Measures & Main Concern to Address	Who to implement the measures?	Location of the measure	When to implement the measures?	Implementation Status
Cultural Heritage Impact						
S4.93 & Table 4.2	Erection of decorative and sensibly designed hoarding along the boundary of the works area	To mitigate the temporary visual impact due to surface works.	Contractor	Works Areas in Causeway Bay and Wan Chai, and Works Shaft in Admiralty	Construction Phase	V
Ecological Impact						
S5.134	Accidental chemical spillage and construction site run-off to the receiving water bodies, mitigation measures such as removing the pollutants before discharge into storm drain and paving the section of construction road between the wheel washing bay and the public road as suggested in Sections 11.216 and 11.219 to 11.256 of the EIA Report shall be adopted.	To minimize the contamination of wastewater discharge	Contractor	All land based works areas	Construction Phase	N/A
Landscape and Visual Impact						
Construction Phase						
Table 7.9	CM1 - Trees unavoidably affected by the works shall be transplanted as far as possible in accordance with ETWB TC(W) 3/2006 – Tree Preservation.	Transplanting and reuse of affected trees.	MTR	Works Sites	Construction Phase	V
Table 7.9	CM2a - Compensatory tree planting shall be provided in accordance with ETWB TC(W) 3/2006 – Tree Preservation to compensate for felled trees and maintained until end of the establishment period.	Compensation for the removal of existing trees due to the Project.	MTR	Works Sites	Construction Phase	N/A
Table 7.9	CM2b - Compensatory shrub planting shall be provided to compensate for the loss of shrub planting in amenity areas.	Compensation for the removal of existing shrub planting due to the Project.	MTR	Works Sites	Construction Phase	N/A
Table 7.9	CM3 - Control of night-time lighting glare	Minimize the night time glare due to the Project during construction phase	MTR	Works Sites	Construction Phase	N/A
Table 7.9	CM4 - Erection of decorative screen hoarding compatible with the surrounding setting.	Minimize the visual impact of the Project during construction phase	MTR	Works Sites	Construction Phase	V
Table 7.9	CM5 - Management of facilities on work sites which give control on the height and disposition/arrangement of all facilities on the works site to minimize visual impact to adjacent VSRs	Control of height and deposition/ arrangement of temporary facilities in works areas	MTR	Works Sites	Construction Phase	N/A
Table 7.9	CM6 - All hard and soft landscape areas disturbed temporarily during construction shall be reinstated on like-to-like basis to the satisfaction of the relevant Government Departments.	Reinstatement of temporary works areas.	MTR	Works Sites	Construction Phase	N/A
/	All retained/exist trees shall be properly protected during construction period.	Tree protection	Contractor	Works areas	Construction phase	V
Air Quality						
/	Emission from Vehicles and Plants <ul style="list-style-type: none"> All vehicles shall be shut down in intermittent use. Only well-maintained plant should be operated on-site and plant should be serviced regularly to avoid emission of black smoke. All diesel fuelled construction plant within the works areas shall be powered by ultra low sulphur diesel fuel (ULSD) 	Reduce air pollution emission from construction vehicles and plants	Contractor	Works areas	Construction phase	V V V

Appendix C – Environmental Mitigation Implementation Schedule

EIA Ref. / EM&A Log Ref.	Recommended Mitigation Measures	Objectives of the Recommended Measures & Main Concern to Address	Who to implement the measures?	Location of the measure	When to implement the measures?	Implementation Status
Construction Dust Impact						
Table 8.5	<p>Barging facilities:</p> <p>(i) Transportation of spoils to the barging point – Pave all road surfaces within the barging facilities and provide watering once along with the haul road for every working hours to reduce dust emission by 91.7%. This dust suppression efficiency is derived based on the average haul road traffic, average evaporation rate and an assumed application intensity of 1.0 L/m² once every working hour. Any potential dust impact and watering mitigation would be subject to the actual site condition. For example, a construction activity that produces inherently wet conditions or in cases under rainy weather, the above water application intensity may not be unreservedly applied. While the above watering frequency is to be followed, the extent of watering may vary depending on actual site conditions but should be sufficient to maintain an equivalent intensity of no less than 1.0L/m² to achieve the removal efficiency. The dust levels would be monitored and managed under an EM&A programme as specified in the EM&A Manual.</p> <p>(ii) Unloading of spoil materials – Undertake the unloading process within a 3-sided screen with top tipping hall. Provide water spraying and flexible dust curtains at the discharge point for dust suppression.</p> <p>(iii) Vehicles leaving the barging facilities – Pass vehicles through the wheel washing facilities provided at site exits.</p>	To minimize dust impacts	Contractor	All barging points	Construction phase	N/A
S8.63	For concrete batching plant, the requirements and mitigation measures stipulated in the <i>Guidance Note on the Best Practicable Means for Cement Works (Concrete Batching Plant) BPM 3/2(93)</i> shall be followed and implemented.	To minimize dust impact	Contractor	Concrete Batching Plant	Construction phase	N/A
Table 8.6	<p>During operation of concrete batching plant:</p> <p>(i) Unloading of aggregates from the tipper trucks to receiving hopper – unload the aggregates from the tipper trucks to the receiving hopper equipped with enclosures on 3 sides and top cover, and water spraying system.</p> <p>(ii) Unloading of cement and PFA from tankers into the silo – Directly load the cement and PFA into the silo via a flexible duct. Install dust collectors at cement/PFA silos.</p> <p>(iii) Storage of aggregates in overhead storage bins – Store the aggregates in fully enclosed overhead storage bins. Cover the top of overhead storage bins with cladding. Install water spraying system at the top of storage bins for watering the aggregates, and fully enclose aggregates storage bins.</p> <p>(iv) Weighing and batching of cementitious materials – Perform the whole process of weighing and mixing in a fully enclosed environment. Equip all the mixers with dust collectors.</p> <p>(v) Loading of concrete from mixer into transit mixer of a truck – Directly load the concrete from the mixer into the transit mixer of a truck in “wet form”.</p> <p>(vi) Tipper trucks and cement tankers leaving the Concrete Batching Plant – Haul road within the site is unpaved. Install wheel washing pit at the gate of the concrete batching plant.</p> <p>(vii) Transportation of materials within the plant – Provide watering twice a day would be provided.</p>	To minimize dust impacts	Contractor	Concrete Batching Plant	Construction phase	N/A
S8.89	Watering once every working hour on active works areas, exposed areas and paved haul roads to reduce dust emission by 91.7%. This dust suppression efficiency is derived based on the average haul road traffic, average evaporation rate and an assumed application intensity of 1.7 L/m ² for Kowloon side and 1.0 L/m ² for Hong Kong side once every working hour. Any potential dust impact and watering mitigation would be subject to the actual site condition. For example, a construction activity that produces inherently wet conditions or in cases under rainy weather, the above water application intensity may not be unreservedly applied. While the above watering frequency is to be followed, the extent of watering may vary depending on actual site conditions but should be sufficient to maintain an equivalent intensity of no less than 1.7 L/m ² for Kowloon side and 1.0 L/m ² for Hong Kong side to achieve the removal efficiency. The dust levels would be monitored and managed under an EM&A programme as specified in the EM&A Manual.	To minimize dust impact	Contractor	Works areas	Construction Phase	V

Appendix C – Environmental Mitigation Implementation Schedule

EIA Ref. / EM&A Log Ref.	Recommended Mitigation Measures	Objectives of the Recommended Measures & Main Concern to Address	Who to implement the measures?	Location of the measure	When to implement the measures?	Implementation Status
S8.89	Enclosing the unloading process at barging point by a 3-sided screen with top tipping hall, provision of water spraying and flexible dust curtains to reduce dust emission	To minimize dust impact	Contractor	All barging points	Construction phase	N/A
S8.90	Dust suppression measures stipulated in the Air Pollution Control (Construction Dust) Regulation and good site practices: <ul style="list-style-type: none"> Use of regular watering to reduce dust emissions from exposed site surfaces and unpaved roads, particularly during dry weather. Use of frequent watering for particularly dusty construction areas and areas close to ASRs. Side enclosure and covering of any aggregate or dusty material storage piles to reduce emissions. Where this is not practicable owing to frequent usage, watering shall be applied to aggregate fines. Open stockpiles shall be avoided or covered. Where possible, prevent placing dusty material storage piles near ASRs. Tarpaulin covering of all dusty vehicle loads transported to, from and between site locations. Establishment and use of vehicle wheel and body washing facilities at the exit points of the site. Provision of wind shield and dust extraction units or similar dust mitigation measures at the loading area of barging point, and use of water sprinklers at the loading area where dust generation is likely during the loading process of loose material, particularly in dry seasons/ periods. Provision of not less than 2.4m high hoarding from ground level along site boundary where adjoins a road, streets or other accessible to the public except for a site entrance or exit. Imposition of speed controls for vehicles on site haul roads. Where possible, routing of vehicles and positioning of construction plant shall be at the maximum possible distance from ASRs. Every stock of more than 20 bags of cement or dry pulverised fuel ash (PFA) shall be covered entirely by impervious sheeting or placed in an area sheltered on the top and the 3 sides. Instigation of an environmental monitoring and auditing program to monitor the construction process in order to enforce controls and modify method of work if dusty conditions arise 	To minimize dust impacts	Contractor	Works areas	Construction phase	V V V V @ V V V V V V
/	Dust suppression measures (con't) <ul style="list-style-type: none"> De-bagging, batching and mixing processes carried out in sheltered areas during the use of bagged cement 	To minimize dust impacts	Contractor	Works areas	Construction phase	V
Airborne Noise Impact						
Construction Phase						
S9.55	The following good site practices shall be implemented: <ul style="list-style-type: none"> Only well-maintained plant shall be operated on-site and plant shall be serviced regularly during the construction program Silencers or mufflers on construction equipment shall be utilized and shall be properly maintained during the construction program Mobile plant, if any, shall be sited as far from NSRs as possible Machines and plant (such as trucks) that may be in intermittent use shall be shut down between work periods or shall be throttled down to a minimum Plant known to emit noise strongly in one direction shall, wherever possible, be orientated so that the noise is directed away from the nearby NSRs Material stockpiles and other structures shall be effectively utilized, wherever practicable, in screening noise from on-site construction activities 	To minimize construction noise impact	Contractor	Works areas	Construction phase	V V V V N/A
/	<ul style="list-style-type: none"> Install movable noise barriers, acoustic mat or full enclosure, screen the noisy plants during operation Air compressors shall be fitted with valid noise emission labels during operation 	To minimize construction noise impact	Contractor	Works areas	Construction phase	V V

Appendix C – Environmental Mitigation Implementation Schedule

EIA Ref. / EM&A Log Ref.	Recommended Mitigation Measures	Objectives of the Recommended Measures & Main Concern to Address	Who to implement the measures?	Location of the measure	When to implement the measures?	Implementation Status
S9.56 & Table 9.16	<p>The following quiet PME shall be used:</p> <ul style="list-style-type: none"> • Crane lorry, mobile • Crane, mobile • Asphalt paver • Backhoe with hydraulic breaker • Breaker, excavator mounted (hydraulic) • Hydraulic breaker • Concrete lorry mixer • Poker, vibrator, hand-held • Concrete pump • Crawler crane, mobile • Mobile crane • Dump truck • Excavator • Truck • Rock drill • Lorry • Wheel loader • Roller vibratory 	To minimize construction noise impact	Contractor	<p>Works areas at:</p> <ul style="list-style-type: none"> • Hung Hom • Cross Harbour section up to Breakwater of CBTS • Breakwater of CBTS to SOV • SOV to EXH • EXH • EXH to open space at the junction of Expo Drive and Convention Avenue • Open space at the junction of Expo Drive and Convention Avenue to north of ADM • South of ADM to Overrun Tunnel 	Construction phase	<p>N/A √ N/A √ N/A N/A N/A N/A N/A N/A √ √ √ N/A N/A √ N/A</p>
S9.58 – S9.59 & Table 9.17	<p>Movable noise barrier shall be used for the following PME:</p> <ul style="list-style-type: none"> • Air compressor • Asphalt paver • Backhoe with hydraulic breaker • Bar bender • Bar bender and cutter (electric) • Breaker, excavator mounted • Concrete pump • Concrete pump, stationary/lorry mounted • Excavator • Generator • Grout pump • Hand held breaker • Hydraulic breaker • Saw, concrete 	To minimize construction noise impact	Contractor	<p>Works areas at:</p> <ul style="list-style-type: none"> • Cross Harbour section up to Breakwater of CBTS • Breakwater of CBTS to SOV • SOV to EXH • EXH • EXH to open space at the junction of Expo Drive and Convention Avenue • Open space at the junction of Expo Drive and Convention Avenue to north of ADM • South of ADM to Overrun Tunnel 	Construction phase	<p>N/A N/A N/A N/A N/A N/A N/A N/A N/A N/A N/A N/A N/A N/A N/A N/A N/A</p>
S9.60 & Table 9.17	<p>Noise insulating fabric shall be used for</p> <ul style="list-style-type: none"> • Drill rig, rotary type • Piling, diaphragm wall, bentonite filtering plant • Piling, diaphragm wall, grab and chisel • Piling, diaphragm wall, hydraulic extractor • Piling, large diameter bored, grab and chisel • Piling, hydraulic extractor • Piling, earth auger, auger • Rock drill, crawler mounted (pneumatic) 	To minimize construction noise impact	Contractor	<p>Works areas at:</p> <ul style="list-style-type: none"> • Cross Harbour section up to Breakwater of CBTS • Breakwater of CBTS to SOV • SOV to EXH • EXH • EXH to open space at the junction of Expo Drive and Convention Avenue • Open space at the junction of Expo Drive and Convention Avenue to north of ADM • South of ADM to Overrun Tunnel 	Construction phase	<p>N/A N/A N/A N/A N/A N/A N/A N/A</p>

Appendix C – Environmental Mitigation Implementation Schedule

EIA Ref. / EM&A Log Ref.	Recommended Mitigation Measures	Objectives of the Recommended Measures & Main Concern to Address	Who to implement the measures?	Location of the measure	When to implement the measures?	Implementation Status
Water Quality Impact						
Construction Phase						
S11.216	<p>The following mitigation measures are proposed to minimize the potential water quality impacts from the construction works at or close to the seafront:</p> <ul style="list-style-type: none"> • Temporary storage of construction materials (e.g. equipment, filling materials, chemicals and fuel) and temporary stockpile of construction and demolition materials shall be located well away from the seawater front and storm drainage during carrying out of the works. • Stockpiling of construction and demolition materials and dusty materials shall be covered and located away from the seawater front and storm drainage. • Construction debris and spoil shall be covered up and/or disposed of as soon as possible to avoid being washed into the nearby receiving waters. 	To minimize release of construction wastes from construction works at or close to the seafront	Contractor	Construction works at or close to the seafront	Construction Phase	<p style="text-align: center;">V</p> <p style="text-align: center;">V</p> <p style="text-align: center;">V</p>
S11.222 to 11.245	<p>The site practices outlined in ProPECC PN 1/94 "Construction Site Drainage" shall be followed where practicable.</p> <p><u>Surface Run-off</u></p> <ul style="list-style-type: none"> • Surface run-off from construction sites shall be discharged into storm drains via adequately designed sand/silt removal facilities such as sand traps, silt traps and sedimentation basins. Channels or earth bunds or sand bag barriers shall be provided on site to properly direct stormwater to such silt removal facilities. Perimeter channels at site boundaries shall be provided where necessary to intercept storm run-off from outside the site so that it will not wash across the site. Catchpits and perimeter channels shall be constructed in advance of site formation works and earthworks. • Silt removal facilities, channels and manholes shall be maintained and the deposited silt and grit shall be removed regularly, at the onset of and after each rainstorm to prevent local flooding. Any practical options for the diversion and re-alignment of drainage shall comply with both engineering and environmental requirements in order to provide adequate hydraulic capacity of all drains. Minimum distances of 100 m shall be maintained between the discharge points of construction site runoff and the existing saltwater intakes. • Construction works shall be programmed to minimize soil excavation works in rainy seasons (April to September). If excavation in soil cannot be avoided in these months or at any time of year when rainstorms are likely, for the purpose of preventing soil erosion, temporary exposed slope surfaces shall be covered e.g. by tarpaulin, and temporary access roads shall be protected by crushed stone or gravel, as excavation proceeds. Intercepting channels shall be provided (e.g. along the crest / edge of excavation) to prevent storm runoff from washing across exposed soil surfaces. Arrangements shall always be in place in such a way that adequate surface protection measures can be safely carried out well before the arrival of a rainstorm. • Earthworks final surfaces shall be well compacted and the subsequent permanent work or surface protection shall be carried out immediately after the final surfaces are formed to prevent erosion caused by rainstorms. Appropriate drainage like intercepting channels shall be provided where necessary. • Measures shall be taken to minimize the ingress of rainwater into trenches. If excavation of trenches in wet seasons is necessary, they shall be dug and backfilled in short sections. Rainwater pumped out from trenches or foundation excavations shall be discharged into storm drains via silt removal facilities. • Open stockpiles of construction materials (e.g. aggregates, sand and fill material) on sites shall be covered with tarpaulin or similar fabric during rainstorms. • Manholes (including newly constructed ones) shall always be adequately covered and temporarily sealed so as to prevent silt, construction materials or debris from getting into the drainage system, and to prevent storm run-off from getting into foul sewers. Discharge of surface run-off into foul sewers must always be prevented in order not to unduly overload the foul sewerage system. • Good site practices shall be adopted to remove rubbish and litter from construction sites so as to prevent the rubbish and litter from spreading from the site area. It is recommended to clean the construction sites on a regular basis. 	To minimize water quality impacts from construction site runoff and general construction activities	Contractor	Works areas	Construction Phase	<p style="text-align: center;">V</p> <p style="text-align: center;">V</p> <p style="text-align: center;">V</p> <p style="text-align: center;">N/A</p> <p style="text-align: center;">V</p> <p style="text-align: center;">V</p> <p style="text-align: center;">V</p> <p style="text-align: center;">V</p>

Appendix C – Environmental Mitigation Implementation Schedule

EIA Ref. / EM&A Log Ref.	Recommended Mitigation Measures	Objectives of the Recommended Measures & Main Concern to Address	Who to implement the measures?	Location of the measure	When to implement the measures?	Implementation Status
	<p><u>Boring and Drilling Water</u></p> <ul style="list-style-type: none"> Water used in ground boring and drilling for site investigation or rock / soil anchoring shall as far as practicable be re-circulated after sedimentation. When there is a need for final disposal, the wastewater shall be discharged into storm drains via silt removal facilities. <p><u>Wheel Washing Water</u></p> <ul style="list-style-type: none"> All vehicles and plant shall be cleaned before they leave a construction site to minimize the deposition of earth, mud, debris on roads. A wheel washing bay shall be provided at every site exit if practicable and wash-water shall have sand and silt settled out or removed before discharging into storm drains. The section of construction road between the wheel washing bay and the public road shall be paved with backfall to reduce vehicle tracking of soil and to prevent site run-off from entering public road drains. <p><u>Bentonite Slurries</u></p> <ul style="list-style-type: none"> Bentonite slurries used in diaphragm wall and bore-pile construction shall be reconditioned and used again wherever practicable. If the disposal of a certain residual quantity cannot be avoided, the bentonite slurries shall either be dewatered or mixed with inert fill material for disposal to a public filling area. If the used bentonite slurry is intended to be disposed of through the public drainage system, it shall be treated to the respective effluent standards applicable to foul sewer, storm drains or the receiving waters as set out in the TM-DSS. <p><u>Water for Testing & Sterilization of Water Retaining Structures and Water Pipes</u></p> <ul style="list-style-type: none"> Water used in water testing to check leakage of structures and pipes shall be used for other purposes as far as practicable. Surplus unpolluted water will be discharged into storm drains. Sterilization is commonly accomplished by chlorination. Specific advice from EPD shall be sought during the design stage of the works with regard to the disposal of the sterilizing water. The sterilizing water shall be used again wherever practicable. <p><u>Acid Cleaning, Etching and Pickling Wastewater</u></p> <ul style="list-style-type: none"> Acidic wastewater generated from acid cleaning, etching, pickling and similar activities shall be neutralized to within the pH range of 6 to 10 before discharging into foul sewers. If there is no public foul sewer in the vicinity, the neutralized wastewater shall be tankered off site for disposal into foul sewers or treated to a standard acceptable to storm drains and the receiving waters. <p><u>Wastewater from Site Facilities</u></p> <ul style="list-style-type: none"> Wastewater collected from any temporary canteen kitchens, including that from basins, sinks and floor drains, shall be discharged into foul sewer via grease traps. In case connection to the public foul sewer is not feasible, wastewater generated from kitchens or canteen, if any, shall be collected in a temporary storage tank. A licensed waste collector shall be deployed to clean the temporary storage tank on a regular basis. Drainage serving an open oil filling point shall be connected to storm drains via petrol interceptors with peak storm bypass. Vehicle and plant servicing areas, vehicle wash bays and lubrication bays shall as far as possible be located within roofed areas. The drainage in these covered areas shall be connected to foul sewers via a petrol interceptor. Oil leakage or spillage shall be contained and cleaned up immediately. Waste oil shall be collected and stored for recycling or disposal in accordance with the Waste Disposal Ordinance. 					<p style="text-align: center;">V</p> <p style="text-align: center;">@</p> <p style="text-align: center;">N/A</p> <p style="text-align: center;">N/A</p> <p style="text-align: center;">N/A</p> <p style="text-align: center;">N/A</p> <p style="text-align: center;">N/A</p> <p style="text-align: center;">N/A</p> <p style="text-align: center;">N/A</p> <p style="text-align: center;">N/A</p>
S11.246 & 11.247	<p>Construction work force sewage discharges on site are expected to be discharged to the nearby existing trunk sewer or sewage treatment facilities. If disposal of sewage to public sewerage system is not feasible, appropriate numbers of portable toilets shall be provided by a licensed contractor to serve the construction workers over the construction site to prevent direct disposal of sewage into the water environment. The Contractor shall also be responsible for waste disposal and maintenance practices. Notices shall be posted at conspicuous locations to remind the workers not to discharge any sewage or wastewater into the nearby environment.</p>	<p>To minimize water quality impacts due to sewage generated from construction workforce</p>	<p>Contractor</p>	<p>Works areas</p>	<p>Construction Phase</p>	<p style="text-align: center;">N/A</p>
S11.248	<p>In case seepage of uncontaminated groundwater occurs, groundwater shall be pumped out from the works areas and discharged into the storm system via silt removal facilities. Uncontaminated groundwater from dewatering process shall also be discharged into the storm system via silt traps.</p>	<p>To minimize impact from discharge of uncontaminated groundwater</p>	<p>Contractor</p>	<p>Works areas</p>	<p>Construction Phase</p>	<p style="text-align: center;">N/A</p>

Appendix C – Environmental Mitigation Implementation Schedule

EIA Ref. / EM&A Log Ref.	Recommended Mitigation Measures	Objectives of the Recommended Measures & Main Concern to Address	Who to implement the measures?	Location of the measure	When to implement the measures?	Implementation Status
S11.249	If land contaminated site is identified from the Stage 2 SI work (refer to Sections 11.188 to 11.191 of the EIA Report), the following mitigation measures shall be implemented for the identified contaminated area. Any transient pile of contaminated soil / material shall be minimized and shall be bottom-lined, bunded and covered with impervious membrane during rain event to avoid generation of contaminated runoff. Appropriate intercepting channels and partial shelters shall be provided where necessary to prevent rainwater from collecting within trenches or footing excavations. Any contaminated water and wastewater generated from the decontamination process shall not be directly discharged to public sewers or site drainage. They shall be treated or tanked away as necessary for proper disposal in compliance with the TM-DSS.	To control site run-off generated from any potential contaminated works areas.	Contractor	Any potential contaminated areas to be identified from the Stage 2 SI	Construction Phase	N/A
S11.250 & S11.251	No direct discharge of groundwater from contaminated areas shall be adopted. If land contamination impact and generation of contaminated groundwater is identified from the Stage 2 SI works (refer to Sections 11.189 to 11.192 of the EIA Report), the following mitigation measures shall be adopted. Any contaminated groundwater shall be either properly treated in compliance with the requirements of the TM-DSS or properly recharged into the ground. If wastewater treatment is deployed for treating the contaminated groundwater, the wastewater treatment unit shall deploy suitable treatment processes (e.g. oil interceptor / activated carbon) to reduce the pollution level to an acceptable standard and remove any prohibited substances (such as TPH) to an undetectable range. All treated effluent from the wastewater treatment plant shall meet the requirements as stated in TM-DSS and shall be discharged into the foul sewers. If groundwater recharging wells are deployed, the recharging wells shall be installed as appropriate for recharging the contaminated groundwater back into the ground. The recharging wells shall be selected at places where the groundwater quality will not be affected by the recharge operation as indicated in Section 2.3 of the TM-DSS. The baseline groundwater quality shall be determined prior to the selection of the recharge wells, and submit a working plan (including the laboratory analytical results showing the quality of groundwater at the proposed recharge location(s) as well as the pollutant levels of groundwater to be recharged) to EPD for agreement. Pollution levels of groundwater to be recharged shall not be higher than pollutant levels of ambient groundwater at the recharge well. Prior to recharge, any prohibited substance such as TPH products shall be removed as necessary by installing the petrol interceptor. The Contractor shall apply for a discharge licence under the WPCO through the Regional Office of EPD for groundwater recharge operation or discharge of treated groundwater.	To minimize potential water quality impact from discharge of contaminated groundwater	Contractor	Any potential contaminated areas to be identified from the Stage 2 SI	Construction Phase	N/A
S11.252	The following good site practices shall be adopted for the proposed barging points: <ul style="list-style-type: none"> • all vessels shall be sized so that adequate clearance is maintained between vessels and the seabed in all tide conditions, to ensure that undue turbidity is not generated by turbulence from vessel movement or propeller wash • all hopper barges shall be fitted with tight fitting seals to their bottom openings to prevent leakage of material • construction activities shall not cause foam, oil, grease, scum, litter or other objectionable matter to be present on the water within the site • loading of barges and hoppers shall be controlled to prevent splashing of material into the surrounding water. Barges or hoppers shall not be filled to a level that will cause the overflow of materials or polluted water during loading or transportation 	To minimize water quality impacts generated from the barging points.	Contractor	Barging points	Construction Phase	N/A
S11.253	There is a need to apply to EPD for a discharge licence for discharge of effluent from the construction site under the WPCO. The discharge quality must meet the requirements specified in the discharge licence. All the runoff and wastewater generated from the works areas shall be treated so that it satisfies all the standards listed in the TM-DSS. Minimum distances of 100 m shall be maintained between the discharge points of construction site effluent and the existing seawater intakes. The beneficial uses of the treated effluent for other on-site activities such as dust suppression, wheel washing and general cleaning etc., can minimise water consumption and reduce the effluent discharge volume. If monitoring of the treated effluent quality from the works areas is required during the construction phase of the Project, the monitoring shall be carried out in accordance with the WPCO license which is under the ambit of Regional Office (RO) of EPD.	To minimize water quality impact from effluent discharges from construction sites	Contractor	All construction works areas	Construction Phase	V

Appendix C – Environmental Mitigation Implementation Schedule

EIA Ref. / EM&A Log Ref.	Recommended Mitigation Measures	Objectives of the Recommended Measures & Main Concern to Address	Who to implement the measures?	Location of the measure	When to implement the measures?	Implementation Status
S11.254	Contractor must register as a chemical waste producer if chemical wastes would be produced from the construction activities. The Waste Disposal Ordinance (Cap 354) and its subsidiary regulations in particular the Waste Disposal (Chemical Waste) (General) Regulation shall be observed and complied with for control of chemical wastes.	To minimize water quality impact from accidental spillage of chemical	Contractor	All construction works areas	Construction Phase	V
S11.255	Any service shop and maintenance facilities shall be located on hard standings within a bunded area, and sumps and oil interceptors shall be provided. Maintenance of vehicles and equipment involving activities with potential for leakage and spillage shall only be undertaken within the areas appropriately equipped to control these discharges.	To minimize water quality impact from accidental spillage of chemical	Contractor	All construction works areas	Construction Phase	N/A
S11.256	Disposal of chemical wastes shall be carried out in compliance with the Waste Disposal Ordinance. The “Code of Practice on the Packaging, Labelling and Storage of Chemical Wastes” published under the Waste Disposal Ordinance details the requirements to deal with chemical wastes. General requirements are given as follows: <ul style="list-style-type: none"> Suitable containers shall be used to hold the chemical wastes to avoid leakage or spillage during storage, handling and transport. Chemical waste containers shall be suitably labelled, to notify and warn the personnel who are handling the wastes, to avoid accidents. Storage area shall be selected at a safe location on site and adequate space shall be allocated to the storage area. 	To minimize water quality impact from accidental spillage of chemical	Contractor	All construction works areas	Construction Phase	V V V
Waste Management Implications						
Construction Phase						
S12.75	Good Site Practices and Waste Reduction Measures <ul style="list-style-type: none"> Prepare a Waste Management Plan (WMP) approved by the Engineer/Supervising Officer of the Project based on current practices on construction sites; Training of site personnel in, site cleanliness, proper waste management and chemical handling procedures; Provision of sufficient waste disposal points and regular collection of waste; Appropriate measures to minimize windblown litter and dust during transportation of waste by either covering trucks or by transporting wastes in enclosed containers; Regular cleaning and maintenance programme for drainage systems, sumps and oil interceptors; and Separation of chemical wastes for special handling and appropriate treatment. 	To reduce waste management impacts	Contractor	All Work Sites	Construction Phase	V V V N/A N/A V
S12.76	Good Site Practices and Waste Reduction Measures (con’t) <ul style="list-style-type: none"> Sorting of demolition debris and excavated materials from demolition works to recover reusable/ recyclable portions (i.e. soil, broken concrete, metal etc.); Segregation and storage of different types of waste in different containers, skips or stockpiles to enhance reuse or recycling of materials and their proper disposal; Encourage collection of aluminum cans by providing separate labeled bins to enable this waste to be segregated from other general refuse generated by the workforce; Proper storage and site practices to minimize the potential for damage or contamination of construction materials; Plan and stock construction materials carefully to minimize amount of waste generated and avoid unnecessary generation of waste; and Training shall be provided to workers about the concepts of site cleanliness and appropriate waste management procedures, including waste reduction, reuse and recycle. 	To achieve waste reduction	Contractor	All Work Sites	Construction Phase	N/A V N/A V V V
S12.77	Good Site Practices and Waste Reduction Measures (con’t) The Contractor shall prepare and implement a WMP as part of the EMP in accordance with ETWB TCW No. 19/2005 which describes the arrangements for avoidance, reuse, recovery, recycling, storage, collection, treatment and disposal of different categories of waste to be generated from the construction activities. Such a management plan shall incorporate site specific factors, such as the designation of areas for segregation and temporary storage of reusable and recyclable materials.	To achieve waste reduction	Contractor	All Work Sites	Construction Phase	V

Appendix C – Environmental Mitigation Implementation Schedule

EIA Ref. / EM&A Log Ref.	Recommended Mitigation Measures	Objectives of the Recommended Measures & Main Concern to Address	Who to implement the measures?	Location of the measure	When to implement the measures?	Implementation Status
	The EMP shall be submitted to the Engineer for approval. The Contractor shall implement the waste management practices in the EMP throughout the construction stage of the Project. The EMP shall be reviewed regularly and updated by the Contractor, preferably in a monthly basis.					
S12.78	Good Site Practices and Waste Reduction Measures (con't) C&D materials would be reused in other local concurrent projects as far as possible. If all reuse outlets are exhausted during the construction phase, the C&D materials would be disposed of at Taishan, China as a last resort.	To achieve waste reduction	Contractor	All Work Sites	Construction Phase	V
S12.79	Storage, Collection and Transportation of Waste Should any temporary storage or stockpiling of waste is required, recommendations to minimize the impacts include: <ul style="list-style-type: none"> • Waste, such as soil, shall be handled and stored well to ensure secure containment, thus minimizing the potential of pollution; • Maintain and clean storage areas routinely; • Stockpiling area shall be provided with covers and water spraying system to prevent materials from wind-blown or being washed away; and • Different locations shall be designated to stockpile each material to enhance reuse. 	To minimize potential adverse environmental impacts arising from waste storage	Contractor	Work Sites	Construction Phase	V V V V
S12.80	Storage, Collection and Transportation of Waste (con't) Waste haulier with appropriate permits shall be employed by the Contractor for the collection and transportation of waste from works areas to respective disposal outlets. The following suggestions shall be enforced to minimize the potential adverse impacts: <ul style="list-style-type: none"> • Remove waste in timely manner • Waste collectors shall only collect wastes prescribed by their permits • Impacts during transportation, such as dust and odour, shall be mitigated by the use of covered trucks or in enclosed containers • Obtain relevant waste disposal permits from the appropriate authorities, in accordance with the Waste Disposal Ordinance (Cap. 354), Waste Disposal (Charges for Disposal of Construction Waste) Regulation (Cap. 345) and the Land (Miscellaneous Provisions) Ordinance (Cap. 28) • Waste shall be disposed of at licensed waste disposal facilities • Maintain records of quantities of waste generated, recycled and disposed 	To minimize potential adverse environmental impacts arising from waste collection and disposal	Contractor	Work Sites	Construction Phase	V V V V V V
S12.81	Storage, Collection and Transportation of Waste (con't) <ul style="list-style-type: none"> • Implementation of trip ticket system with reference to DevB TC(W) No.6/2010 to monitor disposal of waste and to control fly-tipping at PFRFs or landfills. A recording system for the amount of waste generated, recycled and disposed (including disposal sites) shall be proposed. 	To minimize potential adverse environmental impacts arising from waste collection and disposal	Contractor	Work Sites	Construction Phase	V
S12.83 – 12.86	Sorting of C&D Materials <ul style="list-style-type: none"> • Sorting to be performed to recover the inert materials, reusable and recyclable materials before disposal off-site. • Specific areas shall be provided by the Contractors for sorting and to provide temporary storage areas for the sorted materials. • The C&D materials shall at least be segregated into inert and non-inert materials, in which the inert portion could be reused and recycled as far as practicable before delivery to PFRFs as mentioned for beneficial use in other projects. While opportunities for reusing the non-inert portion shall be investigated before disposal of at designated landfills. • Possibility of reusing the spoil in the Project will be continuously investigated in the detailed design and construction stages, it includes backfilling to cut and cover construction works for the Hung Hom south and north approach tunnels. 	To minimize potential adverse environmental impacts during the handling, transportation and disposal of C&D materials	Contractor	Work Sites	Construction Phase	V V V V
S12.88	Sediments <ul style="list-style-type: none"> • The basic requirements and procedures for excavated / dredged sediment disposal specified under ETWB TC(W) No. 34/2002 shall be followed. MFC is managing the disposal facilities in Hong Kong for the dredged and excavated sediment, while EPD is the authority of issuing marine dumping permit under the Dumping at Sea Ordinance. 	To ensure the sediment to be disposed of in an authorized and least impacted way	Contractor	All works areas with sediments concern	Construction Phase	N/A

Appendix C – Environmental Mitigation Implementation Schedule

EIA Ref. / EM&A Log Ref.	Recommended Mitigation Measures	Objectives of the Recommended Measures & Main Concern to Address	Who to implement the measures?	Location of the measure	When to implement the measures?	Implementation Status
S12.89	<p>Sediments (con't)</p> <ul style="list-style-type: none"> The contractor for the excavation / dredging works shall apply for the site allocations of marine sediment disposal based on the prior agreement with MFC/CEDD. A request for reservation of sediment disposal space have been submitted to MFC for onward discussions of disposal approach and feasible disposal sites and the letter is attached in Appendix 12.6. The Project proponent shall also be responsible for the application of all necessary permits from relevant authorities, including the dumping permit as required under DASO from EPD, for the disposal of dredged and excavated sediment prior to the commencement of the excavation works. 	To determine the best handling and disposal option of the sediments	MTR / Contractor	All works areas with sediments concern	Detailed Design Stage and Construction Phase	N/A
S12.91 – 12.94	<p>Sediments (con't)</p> <ul style="list-style-type: none"> Stockpiling of contaminated sediments shall be avoided as far as possible. If temporary stockpiling of contaminated sediments is necessary, the excavated sediment shall be covered by tarpaulin and the area shall be placed within earth bunds or sand bags to prevent leachate from entering the ground, nearby drains and/or surrounding water bodies. The stockpiling areas shall be completely paved or covered by linings in order to avoid contamination to underlying soil or groundwater. Separate and clearly defined areas shall be provided for stockpiling of contaminated and uncontaminated materials. Leachate, if any, shall be collected and discharged according to the Water Pollution Control Ordinance (WPCO). In order to minimise the potential odour / dust emissions during excavation and transportation of the sediment, the excavated sediments shall be wetted during excavation / material handling and shall be properly covered when placed on trucks or barges. Loading of the excavated sediment to the barge shall be controlled to avoid splashing and overflowing of the sediment slurry to the surrounding water. The barge transporting the sediments to the designated disposal sites shall be equipped with tight fitting seals to prevent leakage and shall not be filled to a level that would cause overflow of materials or laden water during loading or transportation. In addition, monitoring of the barge loading shall be conducted to ensure that loss of material does not take place during transportation. Transport barges or vessels shall be equipped with automatic self-monitoring devices as specified by the DEP. In order to minimise the exposure to contaminated materials, workers shall, when necessary, wear appropriate personal protective equipments (PPE) when handling contaminated sediments. Adequate washing and cleaning facilities shall also be provided on site. 	To ensure handling of sediments are in accordance to statutory requirements	Contractor	Work Sites, Sediment disposal sites	Construction Phase	N/A
S12.95	<p>Sediments (con't)</p> <ul style="list-style-type: none"> A possible arrangement for Type 3 disposal is by geosynthetic containment. A geosynthetic containment method is a method whereby the sediments are sealed in geosynthetic containers and, at the disposal site, the containers would be dropped into the designated contaminated mud pit where they would be covered by further mud disposal and later by the mud pit capping, thereby meeting the requirements for fully confined mud disposal. The technology is readily available for the manufacture of the geosynthetic containers to the project-specific requirements. Similar disposal methods have been used for projects in Europe, the USA and Japan and the issues of fill retention by the geosynthetic fabrics, possible rupture of the containers and sediment loss due to impact of the container on the seabed have been addressed. 	To ensure handling of sediments are in accordance to statutory requirements	Contractor	Work Sites, Sediment disposal sites	Construction Phase	N/A
/	<p>Accidental spillage</p> <p>To prevent accidental spillage of chemicals, the following is recommended:</p> <ul style="list-style-type: none"> Proper storage and handling facilities will be provided. All the tanks, containers, storage area will be bunded and the locations will be locked as far as possible from the sensitive watercourse and stormwater drains. The contractor will register as a chemical waste producer if chemical wastes would be generated. Storage of chemical waste arising from the construction activities will be stored with suitable labels and warnings. Disposal of chemical wastes will be conducted in compliance with the requirements as stated in the Waste disposal (Chemical Waste) (General) Regulation. 	To minimize potential adverse environmental impacts arising from accidental spillage	Contractor	Work Sites	Construction Phase	<p>V</p> <p>V</p> <p>V</p> <p>V</p>

Appendix C – Environmental Mitigation Implementation Schedule

EIA Ref. / EM&A Log Ref.	Recommended Mitigation Measures	Objectives of the Recommended Measures & Main Concern to Address	Who to implement the measures?	Location of the measure	When to implement the measures?	Implementation Status
S12.97	<p>Containers for Storage of Chemical Waste The Contractor shall register with EPD as a chemical waste producer and to follow the guidelines stated in the Code of Practice on the Packaging, Labelling and Storage of Chemical Wastes. Containers used for storage of chemical waste shall:</p> <ul style="list-style-type: none"> • Be compatible with the chemical wastes being stored, maintained in good condition and securely sealed; • Have a capacity of less than 450 liters unless the specifications have been approved by EPD; and • Display a label in English and Chinese in accordance with instructions prescribed in Schedule 2 of the Waste Disposal (Chemical Waste) (General) Regulation. 	To register with EPD as a Chemical waste producer and store chemical waste in appropriate containers	Contractor	Work Sites	Construction Phase	V N/A V
S12.98	<p>Chemical Waste Storage Area</p> <ul style="list-style-type: none"> • Be clearly labeled to indicate corresponding chemical characteristics of the chemical waste and used for storage of chemical waste only; • Be enclosed on at least 3 sides; • Have an impermeable floor and bunding, of capacity to accommodate 110% of the volume of the largest container or 20% by volume of the chemical waste stored in that area, whichever is the greatest; • Have adequate ventilation; • Be covered to prevent rainfall from entering; and • Be properly arranged so that incompatible materials are adequately separated. 	To prepare appropriate storage areas for chemical waste at works areas	Contractor	Work Sites	Construction Phase	V V V V V
S12.99	<p>Chemical Waste</p> <ul style="list-style-type: none"> • Lubricants, waste oils and other chemical wastes would be generated during the maintenance of vehicles and mechanical equipments. Used lubricants shall be collected and stored in individual containers which are fully labelled in English and Chinese and stored in a designated secure place. 	To clearly label the chemical waste at works areas	Contractor	Work Sites	Construction Phase	N/A
S12.100	<p>Collection and Disposal of Chemical Waste A trip-ticket system shall be operated in accordance with the Waste Disposal (Chemical Waste) (General) Regulation to monitor all movements of chemical waste. The Contractor shall employ a licensed collector to transport and dispose of the chemical wastes, to either the approved CWTC at Tsing Yi, or another licensed facility, in accordance with the <i>Waste Disposal (Chemical Waste) (General) Regulation</i>.</p>	To monitor the generation, reuse and disposal of chemical waste	Contractor	Work Sites	Construction Phase	N/A
S12.101	<p>General Refuse General refuse shall be stored in enclosed bins or compaction units separate from C&D materials and chemical waste. A reputable waste collector shall be employed by the contractor to remove general refuse from the site, separately from C&D materials and chemical wastes. Preferably, an enclosed and covered area shall be provided to reduce the occurrence of wind-blown light material.</p>	To properly store and separate from other C&D materials for subsequent collection and disposal	Contractor	Work Sites	Construction Phase	V
S12.102	<p>General Refuse (con't) The recyclable component of general refuse, such as aluminum cans, paper and cleansed plastic containers shall be separated from other waste. Provision and collection of recycling bins for different types of recyclable waste shall be set up by the Contractor. The Contractor shall also be responsible for arranging recycling companies to collect these materials.</p>	To facilitate recycling of recyclable portions of refuse	Contractor	Work Sites	Construction Phase	V
S12.103	<p>General Refuse (con't) The Contractor shall carry out an education programme for workers in avoiding, reducing, reusing and recycling of materials generation. Posters and leaflets advising on the use of the bins shall also be provided in the sites as reminders.</p>	To raise workers' awareness on recycling issue	Contractor	Work Sites	Construction Phase	V

Appendix C – Environmental Mitigation Implementation Schedule

EIA Ref. / EM&A Log Ref.	Recommended Mitigation Measures	Objectives of the Recommended Measures & Main Concern to Address	Who to implement the measures?	Location of the measure	When to implement the measures?	Implementation Status
Land Contamination Impact						
S13.23–13.24	For construction works at sites under the current stage of site investigation (Stage 1 SI): <ul style="list-style-type: none"> Precautionary measures such as visual inspection are recommended to be undertaken during construction activities that disturb soil. The inspection process shall involve a visual observation of excavated soils for discolouration and the presence of oils, together with identifying the presence of odours, which may also indicate soil and/or groundwater contamination. If soil materials suspected to be contaminated are encountered during excavation, sampling and testing shall be undertaken to verify the presence of contamination. The soil extracted during demolition, excavation and cut & cover construction shall be temporary stockpiled. Shall concentrations of contaminants of concern (COCs) exceed relevant RBRGs as indicated by laboratory analyses, remediation works shall be undertaken with reference to the Contamination Assessment Report (CAR) and Remediation Action Plans (RAP). 	To act as a general precautionary measure to screen soils for the presence contamination during excavation works for Cut-and-Cover.	Contractor	Within Project Boundary where signs of contamination is identified	During excavation works for Cut-and-Cover	N/A
S13.30	For some sites with currently no SI proposed (i.e. sites ID 2-02, 2-18, 2-22, 2-23, 2-27, 2-28), to be conservative, visual inspection shall be conducted during demolition and excavation to detect any abnormal colour, smell or other characteristics of the soil, due to the nearby land use and/ or construction method. If abnormal colour, smell or other characteristics of contamination are identified for any of these sites, sampling and testing shall be undertaken to verify the presence of contamination. The soil extracted during demolition, excavation and cut & cover construction shall be temporary stockpiled. Should the concentrations of contaminants of concern (COCs) exceed relevant RBRGs as indicated by laboratory analyses, remediation works shall be undertaken with reference to the CAR and RAP.	To act as a general precautionary measure to screen soils for the presence contamination during excavation works for Cut-and-Cover.	Contractor	Areas with no SI proposed (Sites ID 2-02, 2-18, 2-22, 2-23, 2-27, 2-28)	During excavation works for Cut-and-Cover	N/A
S13.36 – 13.38	For areas inaccessible for proper site appraisal and investigation (Stage 2 SI) (i) Site 2-15 <ul style="list-style-type: none"> Upon site access being granted, visual inspection shall be carried out where intrusive works and soil excavation is encountered, for attention on any potential contamination due to its current operation A supplementary CAP shall then be submitted to EPD for endorsement. A CAR/RAP shall be prepared and submitted to EPD for endorsement on completion of the SI and analytical testing. Shall remediation be undertaken a Remediation Report (RR) shall be prepared and submitted to EPD for endorsement to demonstrate that the decontamination work is adequate and is carried out in accordance with the endorsed CAR and RAP. Information such as soil treatment/ disposal records (including trip tickets), confirmatory sampling results, and photographs shall be included in the aforesaid RR. No construction work shall be carried out prior to the endorsement of the RR by EPD. 	To identify areas with land contamination concern, report laboratory results and propose remediation measures if necessary. To ensure remediation works have been undertaken to before the commencement of any construction works of the Project.	Contractor	Areas unable to be accessed during Stage 1 SI (Site 2-15)	After land resumption and prior to the construction works commencement at the site	N/A
S13.39	Potential Remediation of Contaminated Soil <ul style="list-style-type: none"> Excavation profiles must be properly designed and executed with attention to the relevant requirements for environment, health and safety; Excavation shall be carried out during dry season as far as possible to minimise contaminated runoff from contaminated soils; Supply of suitable clean backfill material is needed after excavation; If remediation is required with chemical oxidation proposed as a contaminant mass reduction technology, chemicals will be securely and separately stored away from sources of ignition or oxidisable items. Handling will be undertaken by personnel with appropriate training and personal protective equipment (PPE). Vehicles containing any excavated materials shall be suitably covered to limit potential dust emissions or contaminated wastewater run-off, and truck bodies and tailgates shall be sealed to prevent any discharge during transport or during wet conditions; Speed control for the trucks carrying contaminated materials shall be enforced; Vehicle wheel and body washing facilities at the site's exit points shall be established and used; and Pollution control measures for air emissions e.g. from biopile blower, noise emissions e.g. from blower, and water discharges e.g. runoff control shall be implemented and complied with relevant regulations and guidelines. 	To remediate contaminated soil	Contractor	Identified contaminated sites	Site remediation	N/A

Appendix C – Environmental Mitigation Implementation Schedule

EIA Ref. / EM&A Log Ref.	Recommended Mitigation Measures	Objectives of the Recommended Measures & Main Concern to Address	Who to implement the measures?	Location of the measure	When to implement the measures?	Implementation Status
S13. 40	<p>In order to minimize the potential adverse effects on health and safety of construction workers during the course of site remediation, the Occupation Safety and Health Ordinance (OSHO) (Chapter 509) and its subsidiary Regulations shall be followed by all site personnel working on the site at all times. In addition, the following basic health and safety measures shall be implemented as far as possible:</p> <ul style="list-style-type: none"> • Set up a list of safety measures for site workers; • Provide written information and training on safety for site workers; • Keep a log-book and plan showing the contaminated zones and clean zones; • Maintain a hygienic working environment; • Avoid dust generation; • Provide face and respiratory protection gear to site workers; • Provide personal protective clothing (e.g. chemical resistant jackboot, liquid tight gloves) to site workers; and • Provide first aid training and materials to site workers. 	To minimise the potentially adverse effects on health and safety of construction workers during the course of site remediation.	Contractor	Identified contaminated sites	Site remediation and prior to construction phase	N/A

Legend: V = implemented;
 x = not implemented;
 @ = partially implemented;
 N/A = not applicable

APPENDIX D

**Cumulative Statistics of Exceedances, Complaints,
Notification of Summons and Successful Prosecutions**

Appendix D**Cumulative Statistics on Complaints, Notifications of Summons and Successful Prosecutions**

Statistics on Complaints, Notifications of Summons and Successful Prosecutions in this reporting month

	Date Received	Subject	Status	Total no. received in this month
Environmental complaints	-	-	-	0
Notification of summons	-	-	-	0
Successful Prosecutions	-	-	-	0

Cumulative Statistics on Complaints, Notifications of Summons and Successful Prosecutions since project commencement

Reporting Month	Number of Complaints in Reporting Month	Number of Summons in Reporting Month	Number of Prosecutions in Reporting Month
August 2016	0	0	0
September 2016	0	0	0
October 2016	0	0	0
November 2016	0	0	0
December 2016	0	0	0
January 2017	0	0	0
February 2017	0	0	0
March 2017	1	0	0
April 2017	0	0	0
May 2017	0	0	0
June 2017	0	0	0
July 2017	0	0	0
August 2017	0	0	0
September 2017	0	0	0
October 2017	0	0	0
November 2017	0	0	0
December 2017	0	0	0
January 2018	0	0	0
February 2018	0	0	0
March 2018	0	0	0
April 2018	0	0	0
May 2018	0	0	0
June 2018	0	0	0
July 2018	0	0	0
August 2018	0	0	0
September 2018	0	0	0
October 2018	0	0	0
November 2018	0	0	0
December 2018	0	0	0
January 2019	0	0	0
February 2019	0	0	0

Reporting Month	Number of Complaints in Reporting Month	Number of Summons in Reporting Month	Number of Prosecutions in Reporting Month
March 2019	0	0	0
April 2019	0	0	0
May 2019	0	0	0
June 2019	0	0	0
July 2019	0	0	0
Total	1	0	0

APPENDIX E

Waste Flow Table

Monthly Summary Waste Flow Table for 2019

Month	Actual Quantities of Inert C&D Materials Generated Monthly						Actual Quantities of C&D Wastes Generated Monthly				
	Total Quantity Generated	Hard Rock and Large Broken Concrete	Reused in the Contract	Reused in Other Projects	Disposed as Public Fill	Imported Fill	Metals	Paper / Cardboard Packaging	Plastics	Chemical Waste	Others, e.g. general refuse
	(in '000m ³)	(in '000m ³)	(in '000m ³)	(in '000m ³)	(in '000m ³)	(in '000m ³)	(in '000kg)	(in '000kg)	(in '000kg)	(in '000kg)	(in '000m ³)
Jan	0.000	0.000	0.000	0.000	0.000	0.000	0.000	0.000	0.000	0.000	0.023
Feb	0.000	0.000	0.000	0.000	0.000	0.000	0.000	0.000	0.000	0.400	0.022
Mar	0.002	0.000	0.000	0.000	0.002	0.000	0.000	0.000	0.000	0.000	0.025
Apr	0.034	0.000	0.000	0.000	0.034	0.000	0.000	0.000	0.000	0.000	0.004
May	0.092	0.000	0.000	0.000	0.092	0.000	0.000	0.000	0.000	0.000	0.017
Jun	0.104	0.000	0.000	0.000	0.104	0.000	0.000	0.000	0.000	0.000	0.031
Sub-total	0.232	0.000	0.000	0.000	0.232	0.000	0.000	0.000	0.000	0.400	0.121
Jul	0.131	0.000	0.000	0.000	0.131	0.000	0.000	0.000	0.000	0.000	0.063
Aug											
Sep											
Oct											
Nov											
Dec											
Total	0.363	0.000	0.000	0.000	0.363	0.000	0.000	0.000	0.000	0.400	0.184

Comments:

- 1) Assumption: The densities of Rock, Soil, Mixed Rock and Soil, and Regular Spoil are 2.0 ton/m³; the density of general refuse is 1.0 ton/m³; the density of waste oil is 1.0 ton/m³.
- 2) The cut-off date of waste amount is 31 Jul 2019 for TKO137FB/TM38FB, NENT/SENT/WENT landfill.
- 3) The amount of waste on Jul of 2019 is 62.7 tons for NENT/SENT/WENT Landfill, 262.53 tons for TKO137FB/TKO137SF/TM38FB/CW-PFBP.
- 4) The amount of C&D waste reused in the Contract on Jul of 2019 is 0 trucks, reused in other Projects is 0 tons, for cut-off date is 31 Jul 2019.
- 5) The amount of chemical waste on July 2019 is 0L for cut-off date is 31 Jul 2019.

Appendix E

**Monthly EM&A Report for July 2019 – SCL Works Contract
1124 Admiralty SCL Related Works**

MTR Corporation Limited

**Shatin to Central Link –
Admiralty SCL Related Works**

Monthly EM&A Report No. 30

[Period from 1 to 31 July 2019]

(August 2019)



Verified by: Nicola Hon

Position: Environmental Team Leader



Date: 13 August 2019

JOB NO.: TCS00838/16

MTR SHATIN TO CENTRAL LINK –
CONTRACT 1124
ADMIRALTY SCL RELATED WORKS

MONTHLY ENVIRONMENTAL MONITORING AND AUDIT
(EM&A) REPORT – **JULY 2019**

PREPARED FOR
BUILD KING SCL 1124 JV

Date	Reference No.	Prepared By	Certified By
9 August 2019	TCS00838/16/600/R0049v2	 Martin Li (Environmental Consultant)	 Nicola Hon (Environmental Team Leader)

Version	Date	Remarks
1	7 August 2019	First Submission
2	9 August 2019	Amended against IEC's comments

EXECUTIVE SUMMARY

- ES.01 Build King SCL 1124 Joint Venture (hereinafter ‘JV’) has been awarded by the MTR Corporation Limited (MTR) of the Contract No. MTR 1124 – Admiralty SCL Related Works (hereinafter ‘Contract 1124’).
- ES.02 Admiralty Station (ADM) will become an interchange station for four railway lines. The works of Contract 1124 are mainly the Alteration and Additional (A&A) works at the interface between the existing Admiralty Station (ADM) and the new ADM, construction of internal structure at the new ADM and associated road works and building services etc.
- ES.03 The Environmental Monitoring & Audit (EM&A) Programme for Contract 1124 was commenced on 1 February 2017.
- ES.04 This is the 30th Monthly Environmental Monitoring and Audit (EM&A) Report summarizing the impact monitoring results and audit findings for Contract 1124 during the period from 1 to 31 July 2019 (the Reporting Period).

ENVIRONMENTAL MONITORING AND AUDIT ACTIVITIES

- ES.05 Environmental monitoring activities under the EM&A Programme in this Reporting Period are summarized in the following table.

Issues	Environmental Monitoring Parameters / Inspection	Occasions
Inspection / Audit	ET Regular Environmental Site Inspection	5

ENVIRONMENTAL COMPLAINT

- ES.06 No environmental complaint was recorded or received in this Reporting Period.

NOTIFICATION OF SUMMONS AND SUCCESSFUL PROSECUTIONS

- ES.07 No environmental summons or successful prosecutions were recorded in this Reporting Period.

REPORTING CHANGE

- ES.08 No reporting changes were made in this Reporting Period.

FUTURE KEY ISSUES

- ES.09 Special attention should be paid to on the potential environmental impacts arising from the forthcoming activities such as water quality and waste management.

Table of Contents

1	INTRODUCTION	1
1.1	PROJECT BACKGROUND	1
1.2	REPORT STRUCTURE	1
2	PROJECT ORGANIZATION AND CONSTRUCTION PROGRESS	2
2.1	PROJECT ORGANIZATION AND MANAGEMENT STRUCTURE	2
2.2	CONSTRUCTION PROGRESS	2
2.3	SUMMARY OF ENVIRONMENTAL SUBMISSIONS	2
3	SUMMARY OF IMPACT MONITORING REQUIREMENT	4
3.1	GENERAL	4
4	WASTE MANAGEMENT	5
4.1	GENERAL WASTE MANAGEMENT	5
4.2	RECORDS OF WASTE QUANTITIES	5
5	SITE INSPECTION	6
5.1	REQUIREMENTS	6
5.2	FINDINGS / DEFICIENCIES DURING THE REPORTING MONTH	6
6	ENVIRONMENTAL COMPLAINT AND NON-COMPLIANCE	7
6.1	ENVIRONMENTAL COMPLAINT, SUMMONS AND PROSECUTION	7
7	IMPLEMENTATION STATUS OF MITIGATION MEASURES	8
7.1	GENERAL REQUIREMENTS	8
7.2	TENTATIVE CONSTRUCTION ACTIVITIES IN THE COMING MONTH	8
7.3	KEY ISSUES FOR THE COMING MONTH	8
8	CONCLUSIONS AND RECOMMENDATIONS	10
8.1	CONCLUSIONS	10
8.2	RECOMMENDATIONS	10

LIST OF TABLES

TABLE 2-1	STATUS OF ENVIRONMENTAL LICENSES AND PERMITS
TABLE 4-1	SUMMARY OF QUANTITIES OF INERT C&D MATERIALS FOR THE PROJECT
TABLE 4-2	SUMMARY OF QUANTITIES OF C&D WASTES FOR THE PROJECT
TABLE 5-1	SITE OBSERVATIONS
TABLE 6-1	STATISTICAL SUMMARY OF ENVIRONMENTAL COMPLAINTS
TABLE 6-2	STATISTICAL SUMMARY OF ENVIRONMENTAL SUMMONS
TABLE 6-3	STATISTICAL SUMMARY OF ENVIRONMENTAL PROSECUTION
TABLE 7-1	ENVIRONMENTAL MITIGATION MEASURES
TABLE 7-2	STATUS OF REQUIRED SUBMISSION UNDER ENVIRONMENTAL PERMIT

LIST OF APPENDICES

APPENDIX A	PROJECT SITE LAYOUT PLAN
APPENDIX B	ORGANIZATION STRUCTURE AND CONTACT DETAILS OF RELEVANT PARTIES
APPENDIX C	CONSTRUCTION PROGRAM
APPENDIX D	SUMMARY OF WASTE FLOW TABLE
APPENDIX E	IMPLEMENTATION SCHEDULE FOR ENVIRONMENTAL MITIGATION MEASURES (ISEMM)

1 INTRODUCTION

1.1 PROJECT BACKGROUND

- 1.1.1 The Shatin to Central Link (SCL) is a 17km extension of the existing Ma On Shan Line (MOL) and East Rail Line (EAL) comprising (i) The East-West Corridor which extends the MOL from Tai Wai via East Kowloon to connect with the West Rail Line (WRL) at Hung Hom Station (HUH); and (ii) The North-South Corridor which is an extension of the East Rail Line (EAL) at Hung Hom across the harbour to Admiralty Station (ADM).
- 1.1.2 The Environmental Impact Assessment (EIA) Reports for SCL – Hung Hom to Admiralty Section [SCL (HUH-ADM)] (Register No.: AEIAR-166/2012) was approved on 17 February 2012 under the Environmental Impact Assessment Ordinance (EIAO). Following the approval of the EIA Report, an Environmental Permit (EP) was granted on 22 March 2012, which covers SCL (HUH-ADM) EP No.: (EP-436/2012), for the construction and operation. Variation of EP (VEP) was subsequently applied and the latest EP (EP No. EP-436/2012/F) was issued by the Director of Environmental Protection (DEP) on 31 December 2018.
- 1.1.3 Major works of Contract 1124 including the following:-
- (a) Alteration and Additional (A&A) works at the interface between the existing ADM and the new ADM;
 - (b) Construction of internal structures at the new ADM;
 - (c) Alteration and addition works for plant rooms;
 - (d) Demolition of Vent Shaft X;
 - (e) Road works including drainage, traffic aids, road markings, lighting, signage, utilities diversion, demolition, reinstatement and TTM schemes to facilitate the construction works and any works require TTM submission;
 - (f) Tree planting and soft and hard landscaping works;
 - (g) Design and construction of ABWF works.
 - (h) Supply and installation of doors and ironmongeries, signs and advertising panels, Customer Service Centre (CUC), Platform Supervisor Booths (PSB) and Common Station Components etc.
- 1.1.4 The general layout of the Project is shown in [Appendix A](#).
- 1.1.5 Action-United Environmental Services & Consulting (hereinafter referred as “AUES”) was appointed by the Contractor as an Environmental Team (hereinafter referred as “the ET”) to implement the relevant EM&A programme in accordance with the EM&A Manual and EP during construction phase of the project.
- 1.1.6 This is the 30th Monthly EM&A Report summarizing the impact monitoring results and audit findings for Contract 1124 in the period of 1 to 31 July 2019.

1.2 REPORT STRUCTURE

- 1.2.1 The Monthly Environmental Monitoring and Audit (EM&A) Report is structured into the following sections:-

Section 1	Introduction
Section 2	Project Organization and Construction Progress
Section 3	Summary of Impact Monitoring Requirement
Section 4	Waste Management
Section 5	Site Inspection
Section 6	Environmental Complaint and Non-Compliance
Section 7	Implementation Statue of Mitigation Measures
Section 8	Conclusions and Recommendation

2 PROJECT ORGANIZATION AND CONSTRUCTION PROGRESS

2.1 PROJECT ORGANIZATION AND MANAGEMENT STRUCTURE

2.1.1 The organization structure and contact details of key personnel with respect to environmental management are shown in [Appendix B](#).

2.2 CONSTRUCTION PROGRESS

2.2.1 The Construction Program of the Contract 1124 is enclosed in [Appendix C](#) and the major construction activities undertaken in this Reporting Period are listed below:-

Civil Works

- Smoke Vent – Water proofing works for all 14 nos.
- SCL / Upper Platform Level – Erection of Hoarding for Phase 3.
- Ground Level- Staircase ES1 –stage 2.
- RC Wall at TDS Level at Area 3 (near 1124 site office) & slab works.

ABWF Works

- SCL Level (Final Phase) - Ceiling Panel Door Leaves, Cat Ladder & Access Panel installation in Front of House.
- SCL Level / UP Level- Shutter Door &FHR -1 out of 2.
- Floor Tiles completed and Ceiling Panel works.
- Signage, Smoke Bulkhead.
- Atrium – E35, 36 Shelter Wall post installation.

Existing Admiralty Station

- GL 12 Wall
- Edge Beam C-D & Slab breaking.
- U-corridor demolition at Concourse level.

2.3 SUMMARY OF ENVIRONMENTAL SUBMISSIONS

2.3.1 Summary of the relevant permits, licences, and/or notifications on environmental protection for Contract 1124 in this Reporting Period is presented in [Table 2-1](#).

Table 2-1 Status of Environmental Licenses and Permits

Item	Description	License/Permit Status			
		Ref. no.	Valid Period		Status
			From	To	
1	Environmental permit	EP-436/2012/F	23 Jan 2019	End of the Project	Valid
2	Notification pursuant to Air pollution Control (Construction Dust) Regulation	Ref No.: 400699	1 Apr 2016	End of the Project	Valid
3	Chemical Waste Producer Registration	Waste Producers Number: 5213-124-B248 2-01	11 May 2016	End of the Project	Valid
4	Water Pollution Control Ordinance - Discharge License	No.WT0002594 3-2016	27 Oct 2016	31 Oct 2021	Valid until 31 Oct 2021

Item	Description	License/Permit Status			
		Ref. no.	Valid Period		Status
			From	To	
5	Waste Disposal Regulation - Billing Account for Disposal of Construction Waste	Account No. 7024833	21 April 2016	End of the Project	Valid
6	Construction Noise Permit	GW-RS1230-18	20 Jan 19	19 Jul 19	Valid until 19 Jul 19
		GW-RS0614-19	20 Jul 19	19 Jan 20	Extension of GW-RS1230-18

3 SUMMARY OF IMPACT MONITORING REQUIREMENT

3.1 GENERAL

3.1.1 The impact monitoring for air quality, construction noise as well as landscape and visual inspection are not required for Contract 1124.

3.1.2 The impact monitoring requirement for Contract 1124 shall include waste management and site inspection.

4 WASTE MANAGEMENT

4.1 GENERAL WASTE MANAGEMENT

4.1.1 Waste management was carried out by an on-site Environmental Officer or an Environmental Supervisor from time to time.

4.2 RECORDS OF WASTE QUANTITIES

4.2.1 All types of waste arising from the construction work are classified into the following:

- Construction & Demolition (C&D) Material;
- Chemical Waste;
- General Refuse; and
- Excavated Soil.

4.2.2 The quantities of waste for disposal in this Reporting Period are summarized in *Tables 4-1* and *4-2* and the Monthly Summary Waste Flow Table is shown in *Appendix D*. Whenever possible, materials were reused on-site as far as practicable.

Table 4-1 Summary of Quantities of Inert C&D Materials for the Project

Type of Waste	Quantity			Disposal Location
	Prior Months	Reporting Month (July 2019)	Cumulated	
Total C&D Materials generated (Inert) (in '000m ³)	1.8877	0	1.8877	--
Reused in this Project (Inert) (in '000m ³)	0	0	0	--
Reused in other Projects (Inert) (in '000m ³)	0	0	0	--
Disposal as Public Fill (Inert) (in '000m ³)	1.8877	0	1.8877	TKO 137

Table 4-2 Summary of Quantities of C&D Wastes for the Project

Type of Waste	Quantity			Disposal Location
	Prior Months	Reporting Month (July 2019)	Cumulated	
Metals ('000kg)	0	0	0	--
Paper / Cardboard Packing ('000kg)	0	0	0	--
Plastics ('000kg)	0	0	0	--
Chemical Wastes ('000kg)	0	0	0	--
General Refuses ('000m ³)	3.3087	0.241	3.5497	SENT

5 SITE INSPECTION

5.1 REQUIREMENTS

5.1.1 According to the EM&A Manual, the environmental site inspection shall be formulated by ET Leader. Weekly environmental site inspections should be carried out to monitor the implementation of mitigation measures and environmental performance.

5.2 FINDINGS / DEFICIENCIES DURING THE REPORTING MONTH

5.2.1 In the Reporting Period, joint site inspection to evaluate the site environmental performance by the MTR, ET and the Contractor were carried out on **3, 10, 17, 24 and 31 July 2019** and IEC had joined the site inspection on **24 July 2019**. Furthermore, no site inspection was conducted by EPD during the Reporting Period. No non-compliance was noted during the site inspection in the Reporting Period.

5.2.2 The observations and reminders recorded in the weekly site inspection in the Reporting Period are summarized in *Table 5-1*.

Table 5-1 Site Observations

Parameters	Date	Observations / Reminders	Follow-Up Status
Air Quality	Nil	Nil	Nil
	Nil	Nil	Nil
	Nil	Nil	Nil
Noise	Nil	Nil	Nil
Water Quality	17 July 2019	Milky wastewater was observed at the WetSep. The Contractor should check and carry out maintenance work for the WetSep to ensure all wastewater are properly treated prior discharge.	No milky waste water was observed and the WetSep was maintained in good condition.
Waste/ Chemical Management	Nil	Nil	Nil
Permits/ licenses	Nil	Nil	Nil

6 ENVIRONMENTAL COMPLAINT AND NON-COMPLIANCE

6.1 ENVIRONMENTAL COMPLAINT, SUMMONS AND PROSECUTION

6.1.1 No environmental complaints, summons and prosecution were received in this Reporting Period. The statistical summary table of environmental complaint is presented in [Tables 6-1, 6-2](#) and [6-3](#).

Table 6-1 Statistical Summary of Environmental Complaints

Reporting Period	Environmental Complaint Statistics		
	Frequency	Cumulative	Complaint Nature
1 – 31 July 2019	0	1	Air Quality (Uncover dump truck)

Table 6-2 Statistical Summary of Environmental Summons

Reporting Period	Environmental Summons Statistics		
	Frequency	Cumulative	Summons Nature
1 – 31 July 2019	0	0	NA

Table 6-3 Statistical Summary of Environmental Prosecution

Reporting Period	Environmental Prosecution Statistics		
	Frequency	Cumulative	Prosecution Nature
1 – 31 July 2019	0	0	NA

7 IMPLEMENTATION STATUS OF MITIGATION MEASURES

7.1 GENERAL REQUIREMENTS

7.1.1 The environmental mitigation measures that recommended in the Implementation Schedule for Environmental Mitigation Measures (ISEMM) in the EM&A Manual covered the issues of dust, noise, water quality and waste management and they are summarized presented in [Appendix E](#).

7.1.2 The Contractor has implemented the environmental mitigation measures and requirements as stated in the EIA reports the EP and EM&A Manuals subject to the site condition. The major environmental mitigation measures implemented by the Contract in this Reporting Period are summarized in [Table 7-1](#).

Table 7-1 Environmental Mitigation Measures

Issues	Environmental Mitigation Measures
Water Quality	<ul style="list-style-type: none"> Wastewater to be treated by the filtration systems i.e. sedimentation tank before to discharge.
Air Quality	<ul style="list-style-type: none"> Maintain wet surface on access road All vehicles must use wheel washing facility before off site Sprayed water during breaking works
Noise	<ul style="list-style-type: none"> Restrain operation time of plants from 07:00 to 19:00 on any working day except for Public Holiday and Sunday. CNP was granted for construction works during restricted hours Keep good maintenance of plants Shut down the plants when not in used.
Waste and Chemical Management	<ul style="list-style-type: none"> On-site sorting prior to disposal Follow requirements and procedures of the “Trip-ticket System” Predict required quantity of concrete accurately Collect the unused fresh concrete at designated locations in the sites for subsequent disposal
General	<ul style="list-style-type: none"> The site was generally kept tidy and clean.

7.1.3 Status of required submissions under the EP during the reporting period is summarized in [Table 7-2](#).

Table 7-2 Status of Required Submission under Environmental Permit

EP Condition	Submission	Submission Date
Condition 3.4	Monthly EM&A Report for June 2019	12 July 2019

7.2 TENTATIVE CONSTRUCTION ACTIVITIES IN THE COMING MONTH

7.2.1 Construction activities listed below will be undertaken in the coming month for Contract 1124.

Civil Works

- Smoke Vent – Water proofing works for all 14 nos.
- SCL / Upper Platform Level – Erection of Hoarding for Phase 3.
- Ground Level- Staircase ES1 –stage 2.
- RC Wall at TDS Level at Area 3 (near 1124 site office) & slab works.

ABWF Works

- SCL Level (Final Phase) - Ceiling Panel Door Leaves, Cat Ladder & Access Panel installation in Front of House.
- SCL Level / UP Level- Shutter Door &FHR -1 out of 2.
- Floor Tiles completed and Ceiling Panel works.

- Signage, Smoke Bulkhead.
- Atrium – E35, 36 Shelter Wall post installation.

Existing Admiralty Station

- GL 12 Wall
- Edge Beam C-D & Slab breaking.
- U-corridor demolition at Concourse level.

7.3 ISSUES FOR THE COMING MONTH

- 7.3.1 Key issues to be considered in the coming month for the Contract include:
- Ensure dust suppression measures are implemented properly;
 - Implementation of construction noise preventative control measures
 - Management of chemical wastes;
 - Follow-up of improvement on general waste management issues; and
 - Potential wastewater quality impact

8 CONCLUSIONS AND RECOMMENDATIONS

8.1 CONCLUSIONS

- 8.1.1 This is the **30th** Monthly EM&A report, covering the construction period from **1 to 31 July 2019**.
- 8.1.2 No documented complaint, notification of summons or successful prosecution was received in the Reporting Period.
- 8.1.3 Joint site inspection to evaluate the site environmental performance by the RE, ET and the Contractor were carried out on **3, 10, 17, 24 and 31 July 2019** and IEC had joined the site inspection on **24 July 2019**. No adverse environmental issue was observed in the reporting period.

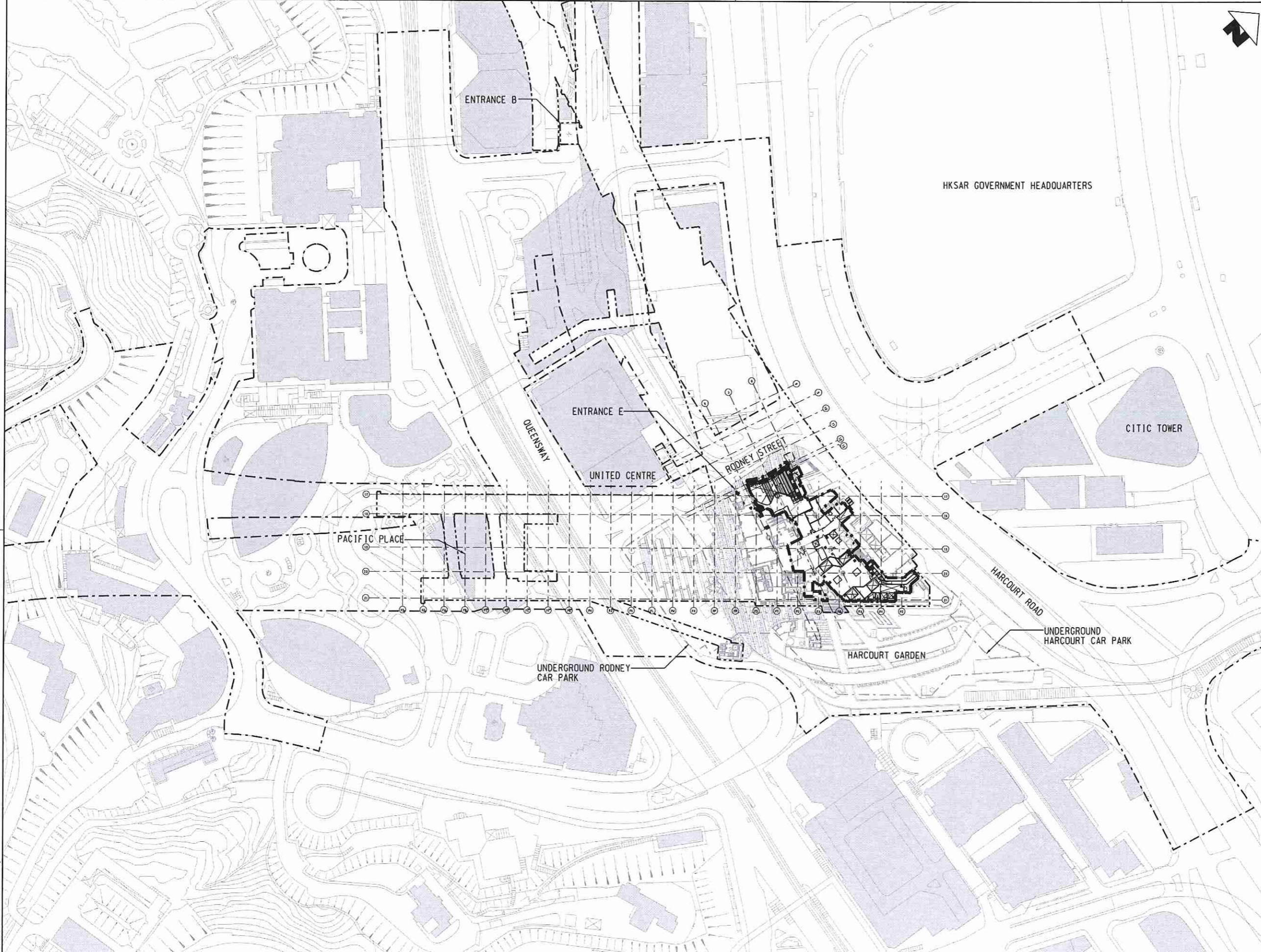
8.2 RECOMMENDATIONS

- 8.2.1 Special attention should be paid to on the potential environmental impacts arising from the forthcoming activities such as air quality, water quality and waste management.
- 8.2.2 The Contractor was reminded to properly maintain the wastewater treatment facilities and ensure the discharge complied with the relevant licence requirement.
- 8.2.3 The Contractor was reminded that the C&D waste and general refuse should be disposed in a timely manner, and chemical containers should be provided with drip tray to avoid leakage on ground during construction period.
- 8.2.4 The Contractor is also reminded to implement the recommended environmental mitigation measures according to the EM&A Manual.

Appendix A
PROJECT SITE LAYOUT PLAN

NOTES:

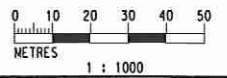
- GAZETAL BOUNDARY FOR RAILWAY DEVELOPMENT
- - - STATION BOUNDARY
- SCL RELATED WORKS BOUNDARY



RECEIVED
27 APR 2016

BY:

Build King SCL 1124 Joint Venture
FOR CONSTRUCTION



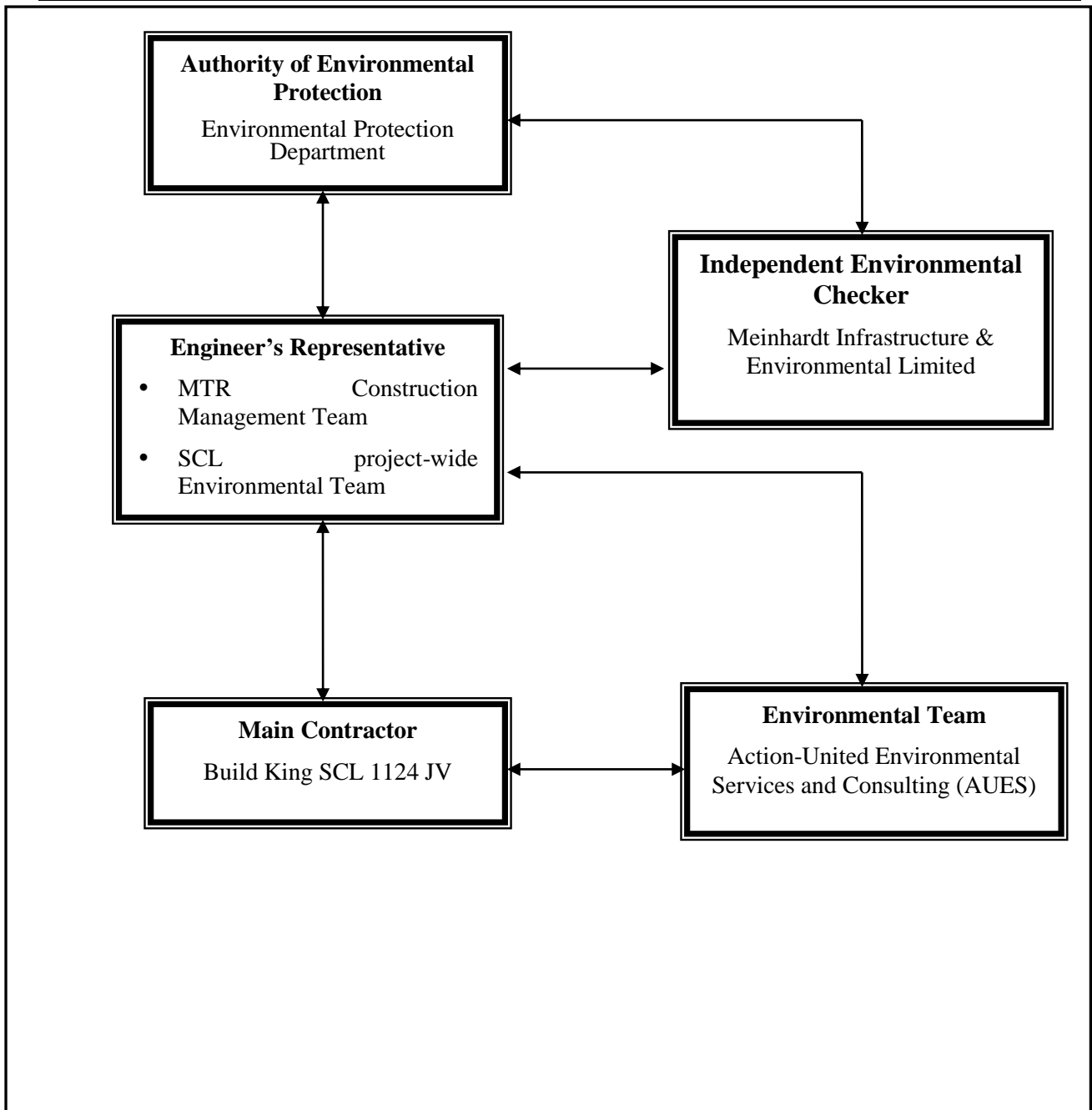
1 : 1000

DRAWN		WSC		MTR		CONTRACT 1124 ADMIRALTY SCL RELATED WORKS	
DESIGNED		TF					
CHECKED		JH		ORIGINATOR		Supported by : Widnell Limited, Urbis Limited, Kenneth Ng & Associates	
APPROVED		JT		ARUP			
DATE		3/18/2016		CADD REF.		TITLE	
DO NOT SCALE DRAWINGS. ALL DIMENSIONS SHALL BE VERIFIED ON SITE.		SC		18MAR16		GROUND FLOOR LEVEL LOCATION PLAN AT +6.000mPD	
© MTR CORPORATION LIMITED 2008. COPYRIGHT IN RESPECT OF THIS DRAWING / DOCUMENT IS OWNED BY THE MTR CORPORATION LIMITED OF HONG KONG. NO REPRODUCTION OF THIS DRAWING / DOCUMENT OR ANY PART BY WHATEVER MEANS IS PERMITTED WITHOUT THE PRIOR WRITTEN CONSENT OF THE MTR CORPORATION LIMITED.		BY		DATE		SCALE	
A WORKING DRAWING		REV		DESCRIPTION		DRAWING NO.	
REV		DESCRIPTION		BY		DATE	
						1 : 1000	
						1124/W/ADM/OAP/A11/004	
						REV. A	

PLOT DRW: G:\C301\Project\office\CADD Working\CAD_ADMIN\COMMON\PLOTDRIVER\ADM_PDF_COLOUR_A3-Alpit
 MODELNAME: Default
 FILENAME: C:\Plot\1124 - 812\000\1124.W.Adam_Oap_A11_004.dgn
 PRINTED BY: Justin Chiu
 DATE: 3/03/2016 2:29:24 PM

Appendix B

ORGANIZATION STRUCTURE AND CONTACT DETAILS OF RELEVANT PARTIES



Project Organization Structure

Contact Details of Key Personnel

Organization	Role	Position	Name of Key Staff	Tel No.	Fax No.
MTR	Resident Engineer	Construction Manager	Mr. Brain Suen	2176 2788	2171 2829
MTR	Senior Environmental Engineer	SCL project-wide Environmental Team Leader	Ms. Lisa Poon	3127 6295	2993 7557
Meinhardt	Independent Environmental Checker		Mr. Fredrick Leong	2859 1739	2540 1580
Build King SCL 1124 JV	Contractor	Project Director	Mr. Simon Liu	2272 3680	2528 1751
Build King SCL 1124 JV	Contractor	General Manager	Mr. Yee Hon Wing	2272 3680	2528 1751
Build King SCL 1124 JV	Contractor	Environmental Officer	Mr. Ronald Fung	2272 3680	2528 1751
AUES	Contractor's Environmental Team (ET)	Environmental Team Leader	Ms. Nicola Hon	2959 6059	2959 6079
AUES	Contractor's Environmental Team (ET)	Environmental Consultant	Mr. Ben Tam	2959 6059	2959 6079
AUES	Contractor's Environmental Team (ET)	Environmental Consultant	Mr. Martin Li	2959 6059	2959 6079

Legend:

MTR – MTR Corporation Limited

Meinhardt – Meinhardt Infrastructure & Environmental Limited

Build King SCL 1124 JV - Build King SCL 1124 Joint Venture

AUES – Action-United Environmental Services & Consulting

Appendix C

CONSTRUCTION PROGRAM

Activity ID	Activity Name	Dur	Start	Finish	%	Resp.	TF	April 2019				May 2019				June 2019				July 2019				August 2019				September 2019				October 2019	
								07	14	21	28	05	12	19	26	02	09	16	23	30	07	14	21	28	04	11	18	25	01	08	15	22	29
Intermediate Phase 3																																	
Escalator Installation & related works																																	
01	Erect Scaffolding	26	02-Jan-19A	31-Jan-19A	100%	1172B																											
ES.101	Chinese New Year	10	01-Feb-19A	15-Feb-19A	100%	1172B																											
ES.102	Position of E28 & E29	11	16-Feb-19A	28-Feb-19A	100%	1172B																											
ES.103	Position of E35 & E36	13	30-Mar-19A	17-Apr-19A	100%	1172B																											
ES.105	Erect working platform below E35 & E36 (Stop Period)	13	04-Apr-19A	19-Apr-19A	100%	1124-Civil																											
ES.106A	Install FS pipeworks bracket under E35,E36	8	23-Apr-19A	10-May-19A	100%	1172B																											
ES.106	E28 Shelter Wall installation (Brackets+ Steel post)	11	20-May-19A	25-May-19A	100%	1124-Civil																											
ES.114	Power On to E28 & E29	1	30-May-19A	30-May-19A	100%	1124-BS																											
ES.107	Install Sprinkler Pipe, Detector Conduit & Wiring under E35 & E36	21	11-May-19A	04-Jun-19A	100%	1124-BS																											
ES.108	Comms installation	6	30-May-19A	18-Jun-19A	100%	1169B																											
ES.104	FRP Enclosure -E28 , E29 (Steel Post+ Sub Frames)	13	26-Feb-19A	21-Jun-19A	100%	1124-Civil																											
ES.113	Installation of E28 & E29	59	21-Mar-19A	29-Jun-19A	100%	1172B																											
ES.110	Install Lighting Conduit & Wiring under E35 & E36	5	15-Jun-19A	29-Jun-19A	100%	1172B																											
ES.112	FRP Enclosure -E28 , E29 (Top Frame+ Enclosure)	13	20-May-19A	02-Jul-19A	100%	1124-Civil																											
ES.114a	Provide Mounting Brackets for BS works (ES.115)	6	24-Jun-19A	06-Jul-19A	100%	1124-Civil																											
ES.116	E35,36 Shelter Wall installation (Brackets + Steel Post)	10	24-Jun-19A	12-Jul-19A	100%	1124-Civil																											
ES.107a	E28 Shelter Wall installation (Glass)	6	19-Jul-19A	23-Jul-19A	100%	1124-Civil																											
ES.500	Installation of E35 & E36 underneath Cladding	14	10-Jul-19A	24-Jul-19	20%	1172B	1																										
ES.117	FS Testing	4	15-Jul-19A	25-Jul-19	50%	1124-BS	14																										
ES.501	Public Announcement Speaker Installation	2	25-Jul-19	26-Jul-19	0%	1169B	1																										
ES.106aa	Hoarding Graphic E28,E29	5	16-Jul-19A	26-Jul-19*	65%	1124-Civil	1																										
ES.502	Complete the remaining Top FRP enclosure	3	27-Jul-19	30-Jul-19	0%	1124-Civil	1																										
ES.503	Install Sprinkler Pipe, Detector / Light Conduit & Wiring inside FRP Enclosure & Internal T&C	28	02-Jul-19A	02-Aug-19	90%	1124-BS	1																										
ES.119	E28 & E29 Testing	32	02-Jul-19A	02-Aug-19	25%	1172B	0																										
ES.504	Temporary Speaker installation	3	31-Jul-19	02-Aug-19	0%	1169B	6																										
ES.505	Dismantle the Scaffolding & Working Platform	3	03-Aug-19	06-Aug-19	0%	1124-Civil	6																										
ES.121	Installation of E35 & E36	30	03-May-19A	22-Aug-19	65%	1172B	5																										
ES.120	Installation of E35 & E36 Shelter Wall	17	05-Aug-19	23-Aug-19	0%	1124-Civil	6																										
ES.122	Power On to E35 & E36	1	26-Aug-19	26-Aug-19*	0%	1124-BS	5																										
Statutory Inspection																																	
S.101	Submission & Approval Form 314A	43	15-Jun-19A	22-Jul-19A	100%	1124-BS																											
S.110	Fire Test Report for FRP Hoarding	28	12-Jun-19A	24-Jul-19	85%	1124-Civil	2																										
S.100	BD Submission (BA14)	1	24-Jul-19*	24-Jul-19	0%	1124-Civil	2																										
S.112	Str. Packages (4 nos)	1	29-Jul-19*	29-Jul-19	0%	1124-Civil	53																										
S.102	Apply Use Permit (Form 5)	1	05-Aug-19	05-Aug-19	0%	1172B	0																										
S.103	Submission Form 251	2	12-Aug-19	13-Aug-19	0%	1124-BS	0																										
S.116	PRB Inspection	2	16-Aug-19	17-Aug-19	0%		4																										

Primary Baseline
 Remaining Work
 ◆ Milestone
 Actual Work
 Critical Remaining Work

Activity ID	Activity Name	Dur	Start	Finish	%	Resp.	TF	April 2019				May 2019				June 2019				July 2019				August 2019				September 2019				October 2019			
								07	14	21	28	05	12	19	26	02	09	16	23	30	07	14	21	28	04	11	18	25	01	08	15	22	29	06	
S.104	Obtain Use Permit (Form 6)	1	20-Aug-19	20-Aug-19	0%	1172B	2																												
S.106	BD Inspection	7	14-Aug-19	21-Aug-19	0%	1124-Civil	1																												
S.105	FSD Inspection for Phase 3	8	14-Aug-19	22-Aug-19	0%	1124-BS	0																												
S.107	Railway Bureau Inspection	2	23-Aug-19	24-Aug-19	0%	RB	0																												
S.108	CO-2D Completion all works for Intermediate Phase -Phasing III	0		24-Aug-19*	0%	1124-BS	0																												
UPPER PLATFORM LEVEL (Landing Platform Area)																																			
UP:102	Break existing Floor Finish	15	25-May-19A	08-Jun-19A	100%	1124-Civil																													
UP:107i	Install Ceiling Frames	16	24-Jun-19A	29-Jun-19A	100%	1124-Civil																													
UP:109i	Install support for Signages	3	22-Jul-19A	24-Jul-19	66%	1124-Civil	6																												
UP:101	ECS Plant rm (New Station -L2 P12): BS 1st Fix & 2nd Fix	41	24-Apr-19A	24-Jul-19	75%	1124-BS	7																												
UP:106	Erect FRP Hoarding	9	24-Jun-19A	25-Jul-19	55%	1124-Civil	16																												
UP:100	BS Installation outside Corridor Area (FOH)	39	23-Apr-19A	25-Jul-19	80%	1124-BS	6																												
A1040	CCTV -Support Installation	1	25-Jul-19	25-Jul-19	0%	1124-Civil	6																												
UP:103	BS Installation at Corridor Area	15	22-Jun-19A	26-Jul-19	85%	1124-BS	6																												
UP:104	Column cladding 2 nos- Install Sub Frames	5	24-Jul-19*	29-Jul-19	0%	1124-Civil	3																												
A1020	Public Speaker Installation	5	24-Jul-19	29-Jul-19	0%	1169B	6																												
A1030	CCTV Installation	3	26-Jul-19	29-Jul-19	0%	1169B	6																												
UP:107ai	Install support for Smoke Bulkhead	7	24-Jul-19	31-Jul-19	0%	1124-Civil	6																												
UP:103a	Interfacing Test-Signage	3	29-Jul-19*	31-Jul-19	0%	1124-Civil	11																												
UP:105	Install 2hr FRP Fire Shutter	13	22-Jul-19A	01-Aug-19	10%	1124-Civil	8																												
UP:109ii	Install Signages	4	30-Jul-19	02-Aug-19	0%	1124-Civil	9																												
UP:110i	Install Door Frame L2-F02 (2 nos)	5	30-Jul-19	03-Aug-19	0%	1124-Civil	6																												
UP:114	Column cladding 2 nos- Install Panel	5	30-Jul-19	03-Aug-19	0%	1124-Civil	3																												
A1050	Relocation of Hose Reel and Fire Hydrant	5	30-Jul-19	03-Aug-19	0%	1124-Civil	8																												
UP:107ii	Install Ceiling Panel	10	26-Jul-19	06-Aug-19	0%	1124-Civil	6																												
UP:111	Install Floor Tiles	10	18-Jul-19A	07-Aug-19	25%	1124-Civil	5																												
UP:110ii	Install Door Leaves L2-F02 (2 nos)	3	05-Aug-19	07-Aug-19	0%	1124-Civil	6																												
UP:107aii	Install Smoke Bulkhead	5	05-Aug-19	09-Aug-19	0%	1124-Civil	3																												
SCL PLATFORM LEVEL (Landing Platform Area)																																			
SCL.1	Install Ceiling Grid	5	20-Jun-19A	28-Jun-19A	100%	1124-Civil																													
SCL.4	Install Signages-support	2	10-Jul-19A	20-Jul-19A	100%	1124-Civil																													
SCL.3b	Surrounding for Vent Duct inside 901 Hoarding	3	19-Jul-19A	23-Jul-19A	100%	1124-BS &																													
SCL.15	Temporary Partition Wall	5	22-Jul-19A	24-Jul-19A	100%	1124-Civil																													
SCL.2a	Erect FRP Hoarding	12	25-Jun-19A	24-Jul-19	75%	1124-Civil	9																												
SCL.2	Sprinkler, Lighting & Detector Installation	12	24-Jun-19A	24-Jul-19	85%	1124-BS	9																												
SCL.6	Install Ceiling panel	5	15-Jul-19A	26-Jul-19	15%	1124-Civil	13																												
SCL.3a	Existing Damper FRP Enclosure	5	24-Jul-19	29-Jul-19	0%	1124-BS &	9																												
SCL.13	Smoke Barrier	5	24-Jul-19	29-Jul-19	0%	1124-Civil	13																												
A1060	Relocation of Advt. panels	3	29-Jul-19	31-Jul-19*	0%	1124-Civil	0																												
SCL.5	Install Door L5-P22	4	30-Jul-19	02-Aug-19	0%	1124-Civil	9																												
SCL.7	Install Floor Tiles	10	16-Jul-19A	02-Aug-19	20%	1124-Civil	9																												
SCL.23	Install Signages	3	31-Jul-19	02-Aug-19	0%	1124-Civil	9																												

Appendix D

SUMMARY OF WASTE FLOW TABLE

MTR 1124

Monthly Summary Waste Flow Table for 2018

Name of Employer: MTR Corporation Limited									Contract No.: MTR1124				
Month	Actual Quantities of Inert C&D Materials Generated Monthly								Actual Quantities of Non-Inert C&D Wastes Generated Monthly				
	Total Quantity Generated	Broken Concrete	Building Debris	Mixed Rock & Soil	Bentonite	Rubbish	Rock	Soil	Metals	Paper/ cardboard packaging	Plastics	Chemical Waste	Others, e.g. general refuse
	(in '000m3)	(in '000m3)	(in '000m3)	(in '000m3)	(in '000m3)	(in '000m3)	(in '000m3)	(in '000m3)	(in '000m3)	(in '000m3)	(in '000m3)	(in '000m3)	(in '000m3)
Jan	0.023	0.023	0	0	0	0	0	0	0	0	0	0	0.204
Feb	0.031	0.031	0	0	0	0	0	0	0	0	0	0	0.241
Mar	0.034	0.034	0	0	0	0	0	0	0	0	0	0	0.225
Apr	0.011	0.011	0	0	0	0	0	0	0	0	0	0	0.301
May	0.021	0.021	0	0	0	0	0	0	0	0	0	0	0.284
Jun	0.027	0.027	0	0	0	0	0	0	0	0	0	0	0.188
Jul	0.022	0.022	0	0	0	0	0	0	0	0	0	0	0.144
Aug	0.027	0.027	0	0	0	0	0	0	0	0	0	0	0.111
Sep	0.015	0.015	0	0	0	0	0	0	0	0	0	0	0.066
Oct	0.021	0.021	0	0	0	0	0	0	0	0	0	0	0.073
Nov	0.015	0.015	0	0	0	0	0	0	0	0	0	0	0.099
Dec	0.014	0.014	0	0	0	0	0	0	0	0	0	0	0.071
Total	0.261	0.261	0	0	0.00	0	0	0	0	0	0	0	2.007

Notes:

- 1) Density of waste materials:
 - Bentonite, broken concrete, building debris, mixed rock & soil , soil, slurry = 2.0
 - General Refuse = 1.0
 - Waste Oil = 1.0

MTR 1124

Monthly Summary Waste Flow Table for 2019

Name of Employer: MTR Corporation Limited									Contract No.: MTR1124				
Month	Actual Quantities of Inert C&D Materials Generated Monthly								Actual Quantities of Non-Inert C&D Wastes Generated Monthly				
	Total Quantity Generated	Broken Concrete	Building Debris	Mixed Rock & Soil	Bentonite	Rubbish	Rock	Soil	Metals	Paper/ cardboard packaging	Plastics	Chemical Waste	Others, e.g. general refuse
	(in '000m3)	(in '000m3)	(in '000m3)	(in '000m3)	(in '000m3)	(in '000m3)	(in '000m3)	(in '000m3)	(in '000m3)	(in '000m3)	(in '000m3)	(in '000m3)	(in '000m3)
Jan	0.019	0.019	0	0	0	0	0	0	0	0	0	0	0.119
Feb	0.015	0.015	0	0	0	0	0	0	0	0	0	0	0.068
Mar	0.023	0.023	0	0	0	0	0	0	0	0	0	0	0.137
Apr	0.003	0.003	0	0	0	0	0	0	0	0	0	0	0.107
May	0.025	0.025	0	0	0	0	0	0	0	0	0	0	0.163
Jun	0.011	0.011	0	0	0	0	0	0	0	0	0	0	0.125
Jul	0.000	0	0	0	0	0	0	0	0	0	0	0	0.241
Aug	0.000	0	0	0	0	0	0	0	0	0	0	0	0
Sep	0.000	0	0	0	0	0	0	0	0	0	0	0	0
Oct	0.000	0	0	0	0	0	0	0	0	0	0	0	0
Nov	0.000	0	0	0	0	0	0	0	0	0	0	0	0
Dec	0.000	0	0	0	0	0	0	0	0	0	0	0	0
Total	0.096	0.096	0	0	0	0	0	0	0	0	0	0	0.96

Remark: The total quantity of general refuse generated for April 2019 was updated.

Notes:

- Density of waste materials:

Bentonite, broken concrete, building debris, mixed rock & soil , soil, slurry	=	2.0
General Refuse	=	1.0
Waste Oil	=	1.0

Appendix E

IMPLEMENTATION SCHEDULE FOR ENVIRONMENTAL MITIGATION MEASURES (ISEMM)

EM&A Ref.	Recommended Mitigation Measures	Objectives of the Recommended Measures & Main Concern to Address	Who to implement the measures?	Location of the measure	Implementation Status
Culture Heritage Impact (Construction Phase)					
S4.93 & Table 4.2	Erection of decorative and sensibly designed hoarding along the boundary of the works area	To mitigate the temporary visual impact due to surface works	Contractor	Works Areas in Causeway Bay and Wan Chai, and Works Shaft in Admiralty	V
Ecological Impact (Construction Phase)					
S5.134	Accidental chemical spillage and construction site run-off to the receiving water bodies, mitigation measures such as removing the pollutants before discharge into storm drain and paving the section of construction road between the wheel washing bay and the public road as suggested in Sections 11.216 and 11.219 to 11.256 of the EIA Report shall be adopted	To minimize the contamination of wastewater discharge	Contractor	All land based works areas	V
Landscape and Visual Impact (Contraction Phase)					
Table 7.9	CM1 - Trees unavoidably affected by the works shall be transplanted as far as possible in accordance with ETWB TC(W) 3/2006 – Tree Preservation.	Transplanting and reuse of affected trees.	MTR	Works Sites	N/A
Table 7.9	CM2a - Compensatory tree planting shall be provided in accordance with ETWB TC(W) 3/2006 – Tree Preservation to compensate for felled trees and maintained until end of the establishment period.	Compensation for the removal of existing trees due to the Project.	MTR	Works Sites	N/A
Table 7.9	CM2b - Compensatory shrub planting shall be provided to compensate for the loss of shrub planting in amenity areas.	Compensation for the removal of existing trees due to the Project.	MTR	Works Sites	N/A
Table 7.9	CM3 - Control of night-time lighting glare	Minimize the night time glare due to the Project during construction phase	MTR	Works Sites	V
Table 7.9	CM4 - Erection of decorative screen hoarding compatible with the surrounding setting.	Minimize the visual impact of the Project during construction phase	MTR	Works Sites	V
Table 7.9	CM5 - Management of facilities on work sites which give control on the height and disposition/arrangement of all facilities on the works	Control of height and deposition/	MTR	Works Sites	V

EM&A Ref.	Recommended Mitigation Measures	Objectives of the Recommended Measures & Main Concern to Address	Who to implement the measures?	Location of the measure	Implementation Status
	site to minimize visual impact to adjacent VSRs	arrangement of temporary facilities in works areas			
Table 7.9	CM6 - All hard and soft landscape areas disturbed temporarily during construction shall be reinstated on like-to-like basis to the satisfaction of the relevant Government Departments.	Reinstatement of temporary works areas	MTR	Works Sites	N/A
/	All retained/exist trees shall be properly protected during construction period.	Tree protection	Contractor	Works Sites	N/A
Dust Impact (Construction Phase)					
/	Emission from Vehicles and Plants • All vehicles shall be shut down in intermittent use. • Only well-maintained plant should be operated on-site and plant should be serviced regularly to avoid emission of black smoke. • All diesel fuelled construction plant within the works areas shall be powered by ultra low sulphur diesel fuel (ULSD)	Reduce air pollution emission from construction vehicles and plants	Contractor	Works Sites	V
S8.89	Watering once every working hour on active works areas, exposed areas and paved haul roads to reduce dust emission by 91.7%. This dust suppression efficiency is derived based on the average haul road traffic, average evaporation rate and an assumed application intensity of 1.7 L/m ² for Kowloon side and 1.0 L/m ² for Hong Kong side once every working hour. Any potential dust impact and watering mitigation would be subject to the actual site condition. For example, a construction activity that produces inherently wet conditions or in cases under rainy weather, the above water application intensity may not be unreservedly applied. While the above watering frequency is to be followed, the extent of watering may vary depending on actual site conditions but should be sufficient to maintain an equivalent intensity of no less than 1.7 L/m ² for Kowloon side and 1.0 L/m ² for Hong Kong side to achieve the removal efficiency. The dust levels would be monitored and managed under an EM&A programme as specified in the EM&A Manual.	To minimize dust impact	Contractor	Works areas	V
S8.90	Dust suppression measures stipulated in the Air Pollution Control (Construction Dust) Regulation and good site practices: • Use of regular watering to reduce dust emissions from exposed site surfaces	To minimize dust impact	Contractor	Works areas	V

EM&A Ref.	Recommended Mitigation Measures	Objectives of the Recommended Measures & Main Concern to Address	Who to implement the measures?	Location of the measure	Implementation Status
	and unpaved roads, particularly during dry weather. • Use of frequent watering for particularly dusty construction areas and areas close to ASRs. • Side enclosure and covering of any aggregate or dusty material storage piles to reduce emissions. Where this is not practicable owing to frequent usage, watering shall be applied to aggregate fines. • Open stockpiles shall be avoided or covered. Where possible, prevent placing dusty material storage piles near ASRs. • Tarpaulin covering of all dusty vehicle loads transported to, from and between site locations. • Establishment and use of vehicle wheel and body washing facilities at the exit points of the site. • Provision of wind shield and dust extraction units or similar dust mitigation measures at the loading area of barging point, and use of water sprinklers at the loading area where dust generation is likely during the loading process of loose material, particularly in dry seasons/ periods. • Provision of not less than 2.4m high hoarding from ground level along site boundary where adjoins a road, streets or other accessible to the public except for a site entrance or exit. • Imposition of speed controls for vehicles on site haul roads. • Where possible, routing of vehicles and positioning of construction plant shall be at the maximum possible distance from ASRs. • Every stock of more than 20 bags of cement or dry pulverised fuel ash (PFA) shall be covered entirely by impervious sheeting or placed in an area sheltered on the top and the 3 sides. • Instigation of an environmental monitoring and auditing program to monitor the construction process in order to enforce controls and modify method of work if dusty conditions arise				
/	Dust suppression measures (con't) • De-bagging, batching and mixing processes carried out in sheltered areas during the use of bagged cement	To minimize construction impact	Contractor	Works areas	V
Noise Impact (Construction Phase)					
S9.55	The following good site practices shall be implemented: • Only well-maintained plant shall be operated on-site and plant shall be serviced regularly during the construction program • Silencers or mufflers on construction equipment shall be utilized and shall be	To minimize construction noise impact	Contractor	Works areas	V

EM&A Ref.	Recommended Mitigation Measures	Objectives of the Recommended Measures & Main Concern to Address	Who to implement the measures?	Location of the measure	Implementation Status
	properly maintained during the construction program • Mobile plant, if any, shall be sited as far from NSRs as possible • Machines and plant (such as trucks) that may be in intermittent use shall be shut down between work periods or shall be throttled down to a minimum • Plant known to emit noise strongly in one direction shall, wherever possible, be orientated so that the noise is directed away from the nearby NSRs • Material stockpiles and other structures shall be effectively utilized, wherever practicable, in screening noise from on-site construction activities				
/	• Install movable noise barriers, acoustic mat or full enclosure, screen the noisy plants during operation • Air compressors shall be fitted with valid noise emission labels during operation	To minimize construction noise impact	Contractor	Works areas	N/A
S9.56 & Table 9.16	The following quiet PME shall be used: • Crane lorry, mobile • Crane, mobile • Asphalt paver • Backhoe with hydraulic breaker • Breaker, excavator mounted (hydraulic) • Hydraulic breaker • Concrete lorry mixer • Poker, vibrator, hand-held • Concrete pump • Crawler crane, mobile • Mobile crane • Dump truck • Excavator • Truck • Rock drill • Lorry • Wheel loader • Roller vibratory	To minimize construction noise impact	Contractor	Works areas at: • Hung Hom • Cross Harbour section up to Breakwater of CBTS • Breakwater of CBTS to SOV • SOV to EXH • EXH • EXH to open space at the junction of Expo Drive and Convention Avenue • Open space at the junction of Expo Drive and Convention Avenue to north of ADM • South of ADM to Overrun Tunne	N/A
S9.58 – S9.59 & Table 9.17	Movable noise barrier shall be used for the following PME: • Air compressor • Asphalt paver • Backhoe with hydraulic breaker • Bar bender • Bar bender and cutter (electric) • Breaker, excavator mounted • Concrete pump • Concrete pump, stationary/lorry mounted • Excavator • Generator • Grout pump • Hand held breaker • Hydraulic	To minimize construction noise impact	Contractor	Works areas at: • Cross Harbour section up to Breakwater of CBTS • Breakwater of CBTS to SOV • SOV to EXH •	N/A

EM&A Ref.	Recommended Mitigation Measures	Objectives of the Recommended Measures & Main Concern to Address	Who to implement the measures?	Location of the measure	Implementation Status
	breaker • Saw, concrete			EXH • EXH to open space at the junction of Expo Drive and Convention Avenue • Open space at the junction of Expo Drive and Convention Avenue to north of ADM • South of ADM to Overrun Tunnel	
S9.60 & Table 9.17	Noise insulating fabric shall be used for • Drill rig, rotary type • Piling, diaphragm wall, bentonite filtering plant • Piling, diaphragm wall, grab and chisel • Piling, diaphragm wall, hydraulic extractor • Piling, large diameter bored, grab and chisel • Piling, hydraulic extractor • Piling, earth auger, auger • Rock drill, crawler mounted (pneumatic)	To minimize construction noise impact	Contractor	Works areas at: • Cross Harbour section up to Breakwater of CBTS • Breakwater of CBTS to SOV • SOV to EXH • EXH • EXH to open space at the junction of Expo Drive and Convention Avenue • Open space at the junction of Expo Drive and Convention Avenue to north of ADM • South of ADM to Overrun Tunne	N/A
Water Quality Impact (Construction Phase)					
S11.222 to 11.245	The site practices outlined in ProPECC PN 1/94 “Construction Site Drainage” shall be followed where practicable.	To minimize water quality impacts from construction site runoff and general construction activities	Contractor	Works area	@
S11.246 & 11.247	Construction work force sewage discharges on site are expected to be discharged to the nearby existing trunk sewer or sewage treatment	To minimize water quality impacts from	Contractor	Works area	V

EM&A Ref.	Recommended Mitigation Measures	Objectives of the Recommended Measures & Main Concern to Address	Who to implement the measures?	Location of the measure	Implementation Status
	facilities. If disposal of sewage to public sewerage system is not feasible, appropriate numbers of portable toilets shall be provided by a licensed contractor to serve the construction workers over the construction site to prevent direct disposal of sewage into the water environment. The Contractor shall also be responsible for waste disposal and maintenance practices. Notices shall be posted at conspicuous locations to remind the workers not to discharge any sewage or wastewater into the nearby environment.	construction site runoff and general construction activities			
S11.248	In case seepage of uncontaminated groundwater occurs, groundwater shall be pumped out from the works areas and discharged into the storm system via silt removal facilities. Uncontaminated groundwater from dewatering process shall also be discharged into the storm system via silt traps	To minimize impact from discharge of uncontaminated groundwater	Contractor	Works area	N/A
S11.253	There is a need to apply to EPD for a discharge licence for discharge of effluent from the construction site under the WPCO. The discharge quality must meet the requirements specified in the discharge licence. All the runoff and wastewater generated from the works areas shall be treated so that it satisfies all the standards listed in the TM-DSS. Minimum distances of 100 m shall be maintained between the discharge points of construction site effluent and the existing seawater intakes. The beneficial uses of the treated effluent for other on-site activities such as dust suppression, wheel washing and general cleaning etc., can minimise water consumption and reduce the effluent discharge volume. If monitoring of the treated effluent quality from the works areas is required during the construction phase of the Project, the monitoring shall be carried out in accordance with the WPCO license which is under the ambit of Regional Office (RO) of EPD	To minimize water quality impact from effluent discharges from construction sites	Contractor	All construction works areas	V
S11.254	Contractor must register as a chemical waste producer if chemical wastes would be produced from the construction activities. The Waste Disposal Ordinance (Cap 354) and its subsidiary regulations in particular the Waste Disposal (Chemical Waste) (General) Regulation shall be observed and complied with for control of chemical wastes.	To minimize water quality impact from accidental spillage of chemicals	Contractor	All construction works areas	V
S11.255	Any service shop and maintenance facilities shall be located on hard standings within a bunded area, and sumps and oil interceptors shall be	To minimize water quality impact from	Contractor	All construction works areas	N/A

EM&A Ref.	Recommended Mitigation Measures	Objectives of the Recommended Measures & Main Concern to Address	Who to implement the measures?	Location of the measure	Implementation Status
	provided. Maintenance of vehicles and equipment involving activities with potential for leakage and spillage shall only be undertaken within the areas appropriately equipped to control these discharges	accidental spillage of chemical			
S11.256	Disposal of chemical wastes shall be carried out in compliance with the Waste Disposal Ordinance. The “Code of Practice on the Packaging, Labelling and Storage of Chemical Wastes” published under the Waste Disposal Ordinance details the requirements to deal with chemical wastes. General requirements are given as follows: - Suitable containers shall be used to hold the chemical wastes to avoid leakage or spillage during storage, handling and transport. - Chemical waste containers shall be suitably labelled, to notify and warn the personnel who are handling the wastes, to avoid accidents. - Storage area shall be selected at a safe location on site and adequate space shall be allocated to the storage area	To minimize water quality impact from accidental spillage of chemical	Contractor	All construction works areas	V
Waste Management (Construction Phase)					
S12.75	Good Site Practices and Waste Reduction Measures - Prepare a Waste Management Plan (WMP) approved by the Engineer/Supervising Officer of the Project based on current practices on construction sites; - Training of site personnel in, site cleanliness, proper waste management and chemical handling procedures; - Provision of sufficient waste disposal points and regular collection of waste; - Appropriate measures to minimize windblown litter and dust during transportation of waste by either covering trucks or by transporting wastes in enclosed containers; - Regular cleaning and maintenance programme for drainage systems, sumps and oil interceptors; and - Separation of chemical wastes for special handling and appropriate treatment.	To reduce waste management impacts	Contractor	All construction works areas	V
S12.76	Good Site Practices and Waste Reduction Measures (con't) - Sorting of demolition debris and excavated materials from demolition works to recover reusable/ recyclable portions (i.e. soil, broken concrete, metal etc.); - Segregation and storage of different types of waste in different containers, skips or stockpiles to enhance reuse or recycling of materials and their proper disposal; - Encourage collection of aluminum cans by providing separate labeled bins to enable this waste	To achieve waste reduction	Contractor	All construction works areas	V

EM&A Ref.	Recommended Mitigation Measures	Objectives of the Recommended Measures & Main Concern to Address	Who to implement the measures?	Location of the measure	Implementation Status
	to be segregated from other general refuse generated by the workforce; - Proper storage and site practices to minimize the potential for damage or contamination of construction materials; - Plan and stock construction materials carefully to minimize amount of waste generated and avoid unnecessary generation of waste; and - Training shall be provided to workers about the concepts of site cleanliness and appropriate waste management procedures, including waste reduction, reuse and recycle.				
S12.77	Good Site Practices and Waste Reduction Measures (con't) - The Contractor shall prepare and implement a WMP as part of the EMP in accordance with ETWBTCW No. 19/2005 which describes the arrangements for avoidance, reuse, recovery, recycling, storage, collection, treatment and disposal of different categories of waste to be generated from the construction activities. Such a management plan shall incorporate site specific factors, such as the designation of areas for segregation and temporary storage of reusable and recyclable materials. The EMP shall be submitted to the Engineer for approval. The Contractor shall implement the waste management practices in the EMP throughout the construction stage of the Project. The EMP shall be reviewed regularly and updated by the Contractor, preferably in a monthly basis.	To achieve waste reduction	Contractor	All construction works areas	V
S12.78	C&D materials would be reused in other local concurrent projects as far as possible. If all reuse outlets are exhausted during the construction phase, the C&D materials would be disposed of at Taishan, China as a last resort	To achieve waste reduction	Contractor	All construction works areas	V
S12.79	Storage, Collection and Transportation of Waste Should any temporary storage or stockpiling of waste is required, recommendations to minimize the impacts include: - Waste, such as soil, shall be handled and stored well to ensure secure containment, thus minimizing the potential of pollution; - Maintain and clean storage areas routinely; - Stockpiling area shall be provided with covers and water spraying system to prevent materials from wind-blown or being washed away; and - Different locations shall be designated to stockpile each material to enhance reuse	To minimize potential adverse environmental impacts arising from waste storage	Contractor	All construction works areas	V

EM&A Ref.	Recommended Mitigation Measures	Objectives of the Recommended Measures & Main Concern to Address	Who to implement the measures?	Location of the measure	Implementation Status
S12.80	Storage, Collection and Transportation of Waste (con't) Waste haulier with appropriate permits shall be employed by the Contractor for the collection and transportation of waste from works areas to respective disposal outlets. The following suggestions shall be enforced to minimize the potential adverse impacts: - Remove waste in timely manner- Waste collectors shall only collect wastes prescribed by their permits - Impacts during transportation, such as dust and odour, shall be mitigated by the use of covered trucks or in enclosed containers - Obtain relevant waste disposal permits from the appropriate authorities, in accordance with the Waste Disposal Ordinance (Cap. 354), Waste Disposal (Charges for Disposal of Construction Waste) Regulation (Cap. 345) and the Land (Miscellaneous Provisions) Ordinance (Cap. 28) - Waste shall be disposed of at licensed waste disposal facilities - Maintain records of quantities of waste generated, recycled and disposed	To minimize potential adverse environmental impacts arising from waste storage	Contractor	All construction works areas	V
S12.81	Storage, Collection and Transportation of Waste (con't) - Implementation of trip ticket system with reference to DevB TC(W) No.6/2010 to monitor disposal of waste and to control fly-tipping at PFRFs or landfills. A recording system for the amount of waste generated, recycled and disposed (including disposal sites) shall be proposed	To minimize potential adverse environmental impacts arising from waste storage	Contractor	All construction works areas	V
S12.83 – 12.86	Sorting of C&D Materials - Sorting to be performed to recover the inert materials, reusable and recyclable materials before disposal off-site. - Specific areas shall be provided by the Contractors for sorting and to provide temporary storage areas for the sorted materials. - The C&D materials shall at least be segregated into inert and non-inert materials, in which the inert portion could be reused and recycled as far as practicable before delivery to PFRFs as mentioned for beneficial use in other projects. While opportunities for reusing the non-inert portion shall be investigated before disposal of at designated landfills. - Possibility of reusing the spoil in the Project will be continuously investigated in the detailed design and construction stages, it includes backfilling to cut and cover construction works for the Hung Hom south and north approach tunnels	To minimize potential adverse environmental impacts during the handling, transportation and disposal of C&D materials	Contractor	All construction works areas	V

EM&A Ref.	Recommended Mitigation Measures	Objectives of the Recommended Measures & Main Concern to Address	Who to implement the measures?	Location of the measure	Implementation Status
S12.97	Containers for Storage of Chemical Waste The Contractor shall register with EPD as a chemical waste producer and to follow the guidelines stated in the Code of Practice on the Packaging, Labelling and Storage of Chemical Wastes. Containers used for storage of chemical waste shall: - Be compatible with the chemical wastes being stored, maintained in good condition and securely sealed; - Have a capacity of less than 450 litters unless the specifications have been approved by EPD; and - Display a label in English and Chinese in accordance with instructions prescribed in Schedule 2 of the Waste Disposal (Chemical Waste) (General) Regulation.	To register with EPD as a Chemical waste producer and store chemical waste in appropriate containers	Contractor	All construction works areas	V
S12.98	Chemical Waste Storage Area - Be clearly labeled to indicate corresponding chemical characteristics of the chemical waste and used for storage of chemical waste only; - Be enclosed on at least 3 sides; - Have an impermeable floor and bunding, of capacity to accommodate 110% of the volume of the largest container or 20% by volume of the chemical waste stored in that area, whichever is the greatest; - Have adequate ventilation; - Be covered to prevent rainfall from entering; and - Be properly arranged so that incompatible materials are adequately separated	To prepare appropriate storage areas for chemical waste at works areas	Contractor	All construction works areas	V
S12.99	Chemical Waste - Lubricants, waste oils and other chemical wastes would be generated during the maintenance of vehicles and mechanical equipments. Used lubricants shall be collected and stored in individual containers which are fully labelled in English and Chinese and stored in a designated secure place.	To clearly label the chemical waste at works areas	Contractor	works areas	V
S12.100	Collection and Disposal of Chemical Waste A trip-ticket system shall be operated in accordance with the Waste Disposal (Chemical Waste) (General) Regulation to monitor all movements of chemical waste. The Contractor shall employ a licensed collector to transport and dispose of the chemical wastes, to either the approved CWTC at Tsing Yi, or another licensed facility, in accordance with the Waste Disposal (Chemical Waste) (General) Regulation.	To monitor the generation, reuse and disposal of chemical waste	Contractor	works areas	V
S12.101	General Refuse General refuse shall be stored in enclosed bins or compaction units separate from C&D materials and chemical waste. A reputable waste collector shall be employed by the contractor to	To properly store and separate from other C&D materials for	Contractor	works areas	V

EM&A Ref.	Recommended Mitigation Measures	Objectives of the Recommended Measures & Main Concern to Address	Who to implement the measures?	Location of the measure	Implementation Status
	remove general refuse from the site, separately from C&D materials and chemical wastes. Preferably, an enclosed and covered area shall be provided to reduce the occurrence of wind-blown light material	subsequent collection and disposal			
S12.102	General Refuse (con't) The recyclable component of general refuse, such as aluminum cans, paper and cleansed plastic containers shall be separated from other waste. Provision and collection of recycling bins for different types of recyclable waste shall be set up by the Contractor. The Contractor shall also be responsible for arranging recycling companies to collect these materials	To facilitate recycling of recyclable portions of refuse	Contractor	works areas	V
S12.103	3 General Refuse (con't) The Contractor shall carry out an education programme for workers in avoiding, reducing, reusing and recycling of materials generation. Posters and leaflets advising on the use of the bins shall also be provided in the sites as reminders.	To raise workers' awareness on recycling issue	Contractor	works areas	V

Legend: V = implemented; x = not implemented; @ = partially implemented; N/A = not applicable