

Our ref: 08-02-2021

08-02-2021

By email: cre.wilsonlam@hkirts.com

Black & Veatch Hong Kong Limited
Unit No. 2507-2509, 25/F, The Octagon,
No. 6 Sha Tsui Road,
Tsuen Wan, N.T.
(Attn: Wilson Lam)

Dear Mr. Lam,

Re: Contract No. CM 10/2018

Independent environmental checker services for inter-reservoirs transfer scheme (IRTS)

– water tunnel between Kowloon byewash reservoir and lower shing mun reservoir

19th Monthly EM&A Report (Rev. 0)

Reference is made to the submission of the 19th Monthly EM&A Report (Rev. 0) and provided to us via email dated on 6-2-2021 for our review and comment.

The ET Leader and ET are reminded that according to condition 2.2 of the Environmental Permit No. EP-345/2009/A the ET and the ET Leader shall be responsible for the implementation of the EM&A programme in accordance with the relevant EM&A requirements as contained in the EM&A Manual.

Please be informed that IEC has no adverse comment on the captioned submission. IEC hereby writes to verify the captioned submission in accordance with Condition 2.1 of the Environmental Permit No. EP-345/2009/A.

Thank you very much for your attention and please feel free to contact the undersigned should you require further information.

Yours faithfully,

For and on behalf of

Ka Shing Management Consultant Limited

Douglas Wong

嘉誠管理顧問有限公司

Ka Shing management consultant Limited



Dr. Wong

Independent Environmental Checker

Unit 2, 13/F Kai Yue Commercial Building, 2C Argyle St, Mong Kok, Kowloon

九龍旺角亞皆老街 2C 號啟如商業大廈 13 樓 2 室

Tel: (852) 2618 2166 Fax: (852) 2120 7752

Web Site: www.ka-shing.net

電話: (852) 2618 2166 傳真: (852) 2120 7752

網站: www.ka-shing.net








19th Monthly EM&A Report (Rev. 0)

January 2021

for

Inter-Reservoir Transfer Scheme – Water Tunnel Between Kowloon Byewash Reservoir and Lower Shing Mun Reservoir (Contract No.: DC/2018/08)

	Prepared by:	Checked by:	Certified by:
Name	Kelvin LAU	Nelson TSUI	Kevin LI
Position	Environmental Team Member	Environmental Team Member	Environmental Team Leader
Signature			
Date	06 February 2021	06 February 2021	06 February 2021

Revision History

Rev.	Description	Date
0	1 st Submission for Comments	6 February 2021

EXECUTIVE SUMMARY

- E1. Acuity Sustainability Consulting Limited (ASCL) has been commissioned by Bouygues Travaux Publics to undertake the assignment as the Environmental Team (ET) for the Designated Project of West Kowloon Drainage Improvement – Inter-reservoirs Transfer Scheme (IRTS) (the Project), with Contract No. DC/2018/08.
- E2. This is the 19th Monthly Environmental Monitoring and Audit (EM&A) Report presents EM&A works undertaken in the period of 1 to 31 January 2021. EM&A works were performed in accordance with the approved EM&A Manual and conditions stipulated in the amended Environmental Permit EP-345/2009/A.
- E3. According to the approved EM&A Manual, construction noise and water quality monitoring are required to be performed during the construction phase of the Project. Four (4) sessions of construction noise impact monitoring at NM1 and NM2 for daytime except general holidays and Sundays; five (5) sessions of construction noise impact monitoring at NM1 and NM2 for daytime during general holidays and Sundays; four (4) sessions of construction noise impact monitoring at NM1 and NM2 for all days during evening and four (4) sessions of construction noise impact monitoring at NM1 for all days during night time were conducted during the reporting period. Thirteen (13) sessions of impact water quality monitoring at all approved monitoring points were carried out in the reporting period.
- E4. The control point C1b was observed dried up on 3, 7, 12, 14, 16, 19, 21, 23, 26, 28 and 30 January 2021. The control point C2 was observed dried up on all monitoring days in January 2021. Insufficient water was available for sample collection.
- E5. No exceedance was recorded for water quality or noise monitoring in the reporting period.
- E6. Joint weekly site inspections were conducted by representative of ET, Contractor and Engineer on 5, 12, 19 and 26 January 2021. Details of the audit findings and implementation status are presented in Section 5.
- E7. No complaint regarding environmental issue was received in the reporting period.
- E8. No notification of summons nor prosecution have been received since the commencement of the Project.

E9. The variation of Environmental Permit was issued on 11 November 2020. The amendments incorporated into the Environmental Permit are summarized as follow:

- “Location of Designated Project” changed;
- Location of cofferdam changed;
- Content of earth bund added;
- More plant species of conservation importance added.

E10. Construction works undertaken in the reporting period include the following:

Works Area	Major Site Activities
Portion A	<ul style="list-style-type: none">• TBM excavation
Portion C	<ul style="list-style-type: none">• Rock excavation• Base slab construction

E11. Construction works to be undertaken in the next reporting period include the following:

Works Area	Major Site Activities
Portion A	<ul style="list-style-type: none">• TBM excavation
Portion C	<ul style="list-style-type: none">• Base slab construction• Steel cofferdam installation

E12. The Contractor was reminded that all works to be undertaken within the water gathering ground of Lower Shing Mun Reservoir (LSMR) and Kowloon Byewash Reservoir (KBR) must fulfill statutory environmental requirements, especially in watercourse protection.

Table of Contents

<u>Section</u>		<u>Page</u>
1	Introduction	1
2	Environmental Monitoring Requirements and Programme	5
3	Impact Monitoring Methodology and Results	10
4	Waste Management	16
5	Site Inspection	17
6	Environmental Complaint and Non-compliance	19
7	Implementation Status of Mitigation Measures	20
8	Environmental Forecasting	22
9	Conclusion and Recommendations	23

List of Appendix

Appendix A	Project Site Layout Plan
Appendix B	Latest Construction Programme
Appendix C	Monitoring Locations
Appendix D	Calibration Certificates of Equipment Used
Appendix E	Impact Noise Monitoring Data
Appendix F	Impact Water Quality Monitoring Data
Appendix G	Supplementary Meteorological Data
Appendix H	Event / Action Plans
Appendix I	Monthly Waste Flow Table
Appendix J	Implementation Schedule of Recommended Mitigation Measures
Appendix K	Tentative Monitoring Schedule of Next Reporting Period

List of Table

Table 1.1	Contact Details of Key Personnel
Table 1.2	Summary of Construction Activities Undertaken in the Reporting Period
Table 1.3	Summary of Environmental Licences and Permits of the Project
Table 1.4	Documents Submission Required in the Environmental Permit
Table 2.1	Summary of Impact Monitoring Parameters
Table 2.2	Designated Noise Monitoring Location
Table 2.3	Original Water Quality Monitoring Location
Table 2.4	Approved Water Quality Monitoring Location
Table 2.5	Action / Limit Levels for Construction Noise Monitoring
Table 2.6	Action / Limit Levels for Water Quality Monitoring
Table 3.1	Equipment Used in the Reporting Period
Table 3.2	Summary of Evening Time Noise Monitoring Results
Table 3.3	Summary of Night Time Noise Monitoring Result
Table 3.4	Summary of Daytime during General Holidays and Sundays Noise Monitoring Results
Table 3.5	Summary of Construction Noise Monitoring Results
Table 3.6	Summary of Water Quality Monitoring Results
Table 4.1	Summary of Waste Disposal
Table 5.1	Weekly Inspection Findings
Table 7.1	Implemented Environmental Mitigation Measures in the Reporting Period

1. INTRODUCTION

- 1.1 Acuity Sustainability Consulting Limited (ASCL) has been commissioned by Bouygues Travaux Publics to undertake the assignment as the Environmental Team (ET) for the contract of West Kowloon Drainage Improvement – Inter-reservoirs Transfer Scheme (IRTS) (the Project), with Contract No. DC/2018/08. The Project comprises the following principal works elements:
- Construction of a new water tunnel, with about 2.8km in length and 3m in diameter, from KBR to LSMR;
 - Construction of an intake structure at KBR and an isolation system;
 - Construction of an outfall structure at LSMR with an energy dissipater; and
 - All associated civil, structural, geotechnical, electrical and mechanical works, including landscaping, permanent and temporary accesses as may be necessary for the completion of the works elements listed above.
- 1.2 The Project site consists of the intake site at KBR and the outfall site at the Lower Shing Mun Reservoir. The layout of the Project site is presented in **Appendix A**.
- 1.3 This project is a Designated Project under Part I of Schedule 2 of the Environmental Impact Assessment Ordinance (EIAO). An Environmental Permit (EP), with Permit No. EP345/2009, was granted to the Water Supplies Department (WSD) for permitting the construction and operation of this Project. Subsequently, the EP was amended and a variation of EP, with Permit No. EP345/2009/A, was granted to the WSD on 11 November 2020.
- 1.4 The commencement date of construction of the Project was 12 July 2019. No major works except site clearance and preparation was performed before the commencement date of construction.
- 1.5 This is the 19th Monthly Environmental Monitoring and Audit (EM&A) Report presenting results and findings of all EM&A work required in the approved EM&A Manual for the period of 1 to 31 January 2021.
- 1.6 All project information since the commencement of work under EP including Monthly EM&A Reports is made available to the public via internet access at the website: <https://www.epd.gov.hk/eia/register/permit/latest/vep5822020.htm>
- 1.7 As part of the EM&A programme, baseline monitoring is required for determining the ambient environmental conditions. Baseline monitoring including background noise and water quality were conducted in periods from 3 May 2019 to 22 June 2019 in accordance to the approved EM&A Manual before commencement of construction works. The corresponding Baseline Monitoring Report has been compiled by the ET and verified by

the Independent Environment Checker (IEC) prior submitting to the Environmental Protection Department.

1.8 Project organization structure is presented in Figure 1.1.

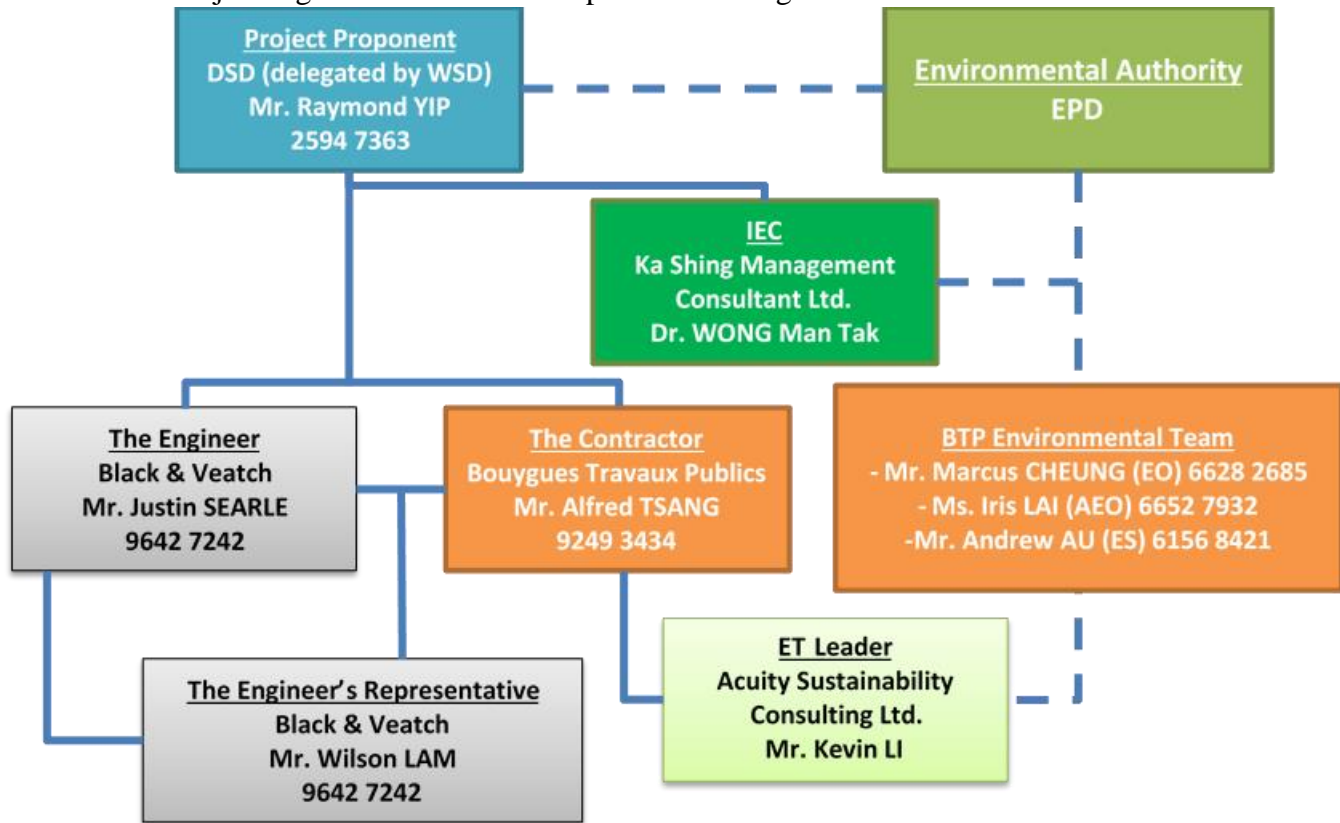


Figure 1.1 Project Organization Chart

1.9 Contact details of key personnel are presented in Table 1.1 below.

Table 1.1 Contact Details of Key Personnel

Party	Position	Name	Contact No.
Bouygues Travaux Publics	Site Agent	Mr. Alfred Tsang	3959 7317
Acuity Sustainability Consulting Limited	Environmental Team Leader	Mr. Kevin Li	2698 6833
Ka Shing Management Consultant Limited	Independent Environment Checker	Dr. Douglas Wong	2618 2166

1.10 Details of major construction activities undertaken in this reporting period are shown in Table 1.2 below. The construction programme is presented in **Appendix B**.

Table 1.2 Summary of Construction Activities Undertaken in the Reporting Period

Works Area	Major Site Activities
Portion A	<ul style="list-style-type: none"> • TBM excavation
Portion C	<ul style="list-style-type: none"> • Rock excavation • Base slab construction

- 1.11 A summary of status of environmental legislations related licences, permits and/or notifications is presented in Table 1.3.

Table 1.3 Summary of Environmental Licences and Permits of the Project

Type of Permit / License	Date of Application	Reference Number	Status	Duration
Variation of Environmental Permit	15-Oct-2020	EP-345/2009/A	Valid	Along project
Chemical Waste Producer	22-Feb-2019	WPN5218-733-B2557-01	Approved.	Along project
Notification of The Air Pollution Control (Construction Dust) Regulation	1-Mar-2019	442711	Completed (No approval required)	Along project
Billing Account of Trip Ticket System	25-Feb-2019	703344617	Approved on 13 March 2019	Along project
Effluent Discharge License for LSMR	4-Apr-2019	WT00034164-2019	Approved	Until 31-Jul-2024
Effluent Discharge License for KBR	30-Sep-2019	WT00035821-2020	Approved	Until 31-May-2025
Construction Noise Permit for 24-hr TBM assembly at Portion A	9-Dec-2020	GW-RN0893-20	Approved	6-Jan-2021 to 5-Feb-2021
	6-Jan-2021	GW-RN0026-21	Approved	06-Feb-2021 to 05 May-2021
Construction Noise Permit for works at Portion C.	20-May-2020	GW-RN0849-20	Approved	14-Dec-2020 to 13-Jun-2021
Construction Noise Permit for works at Tai Po Road	21-Apr-2020	GW-RN0796-20	Approved	13-Nov-2020 to 12-May-2021

Remark: Information for table 1.3 will be updated by the Contractor.

1.12 Contract documents required under conditions stipulated in the amended Environmental Permit are summarized in Table 1.4.

Table 1.4 Documents Submission Required in the amended Environmental Permit

Document	EP Condition No.	Timeframe	Status	Remarks
Landscape Plan	2.4 & 2.5	Submission of document shall be done no later than 6 months after commencement of construction.	The document was submitted to EPD on 9 January 2020.	Submission date to be updated with DSD.
Condition Survey Report for Historic Structures	2.6	Document shall be deposited to the authority before commencement of construction.	The document was deposited to EPD on 3 June 2019.	N.A.
Baseline Monitoring Report	4.2	Submission of document shall be done at least two weeks before commencement of construction.	The document was submitted to EPD on 28 June 2019.	1 st Revision was submitted to EPD on 6 August 2019.

2. ENVIRONMENTAL MONITORING REQUIREMENTS AND PROGRAMME

2.1 The Environmental Monitoring and Audit requirements are set out in the approved EM&A Manual. Construction noise and water quality were identified as key environmental issues during the construction phase. A summary of the requirements for conducting impact noise and water quality monitoring is presented in the sub-sections below.

Monitoring Parameters, Time and Frequency

2.2 Impact monitoring parameters are summarized in Table 2.1 below.

Table 2.1 – Summary of Impact Monitoring Parameters

Environmental Aspect	Parameters	Frequency
Noise	<ul style="list-style-type: none"> • 1 no. of $L_{eq}(30min)$ noise measurements between 0700-1900 hours on any normal weekdays • 3 nos. of consecutive $L_{eq}(5min)$ noise measurement between 0700-1900 hours on general holidays or Sunday (if works are undertaken) • 3 nos. of consecutive $L_{eq}(5min)$ noise measurement between 1900-2300 hours (if evening works are undertaken) • 3 nos. of consecutive $L_{eq}(5min)$ noise measurement between 2300-0700 hours (if nighttime works are undertaken) 	<ul style="list-style-type: none"> • Once per week
Water Quality	<ul style="list-style-type: none"> • Dissolved Oxygen (mg/L) • Dissolved Oxygen Saturation (%) • pH Value • Turbidity (NTU) • Temperature (°C) • Suspended Solids (mg/L) 	<ul style="list-style-type: none"> • 3 times per week • Interval between two sets of monitoring shall not be less than 36 hours

Monitoring Locations

Noise

- 2.3 According to Section 4.4 of the approved EM&A Manual, the two most representative and affected noise sensitive receivers (NSRs) were designated as monitoring stations. Details regarding the two noise monitoring stations are shown in Table 2.2. Layout plans showing the monitoring locations are presented in **Appendix C**.

Table 2.2 – Designated Noise Monitoring Location

Location ID (ID in EM&A Manual)	Type of NSR	Location	Description
NM1 (LG)	Residential	Tower 1, Lakeview Garden	The closest NSR to the Outfall Site (LSMR)
NM2 (VH)	Residential	4 ½ Milestone, Tai Po Road	The closest NSR to the Intake Site (KBR)

Water Quality

- 2.4 According to Section 5.4 of the approved EM&A Manual, water quality monitoring should be performed at designated monitoring stations. Details regarding the four designated water quality monitoring stations are shown in Table 2.3.

Table 2.3 – Original Water Quality Monitoring Location

ID	Description	Location
C1	Control Point near Intake Site	Stepped channel by-passing KBR
D1	Impact Monitoring Point near Intake Site	Junction of stepped channel and overflow channel of KBR
C2	Control Point near Outfall Site	Natural Stream directing to Lower Shing Mun Reservoir
D2	Impact Monitoring Point near Outfall Site	Overflow channel of Lower Shing Mun Reservoir

- 2.5 As conditions of designated water quality monitoring locations have been changed since the issuing of the approved EM&A Manual, location C1, D1 and D2 are no longer feasible for conducting water quality monitoring. Therefore, the three locations were proposed to relocating to alternative monitoring locations. The proposal of alternative monitoring location was approved by EPD on 20 May 2019. Details regarding the approved water quality monitoring stations are shown in Table 2.4. Layout plans showing the original and approved monitoring locations are attached in **Appendix C**.

Table 2.4 – Approved Water Quality Monitoring Location

ID	Description	Location
C1b	Control Point near Intake Site	Overflow channel of Kowloon Reception Reservoir (KRR)
D1b	Impact Monitoring Point near Intake Site	KBR
C2	Control Point near Outfall Site	Natural Stream directing to LSMR
D2a	Impact Monitoring Point near Outfall Site	LSMR

Monitoring Equipment

Noise

- 2.6 As referenced to the Technical Memorandum (TM) issued under the Noise Control Ordinance (NCO), sound level meters in compliance with the International Electrical Commission Publications 651: 1979 (Type 1) and 804: 1985 (Type 1) specifications shall be used for carrying out the noise monitoring.
- 2.7 Immediately prior to and following each noise measurement the accuracy of the sound level meter should be checked using an acoustic calibrator generating a known sound pressure level at a known frequency. Measurements may be accepted as valid only if the calibration level from before and after the noise measurement agrees to within 1.0dB. The acoustic calibrator to be used shall meet IEC 942, 1988 Class 1 specifications. Annual calibration of all sound level meters and acoustic calibrators shall be conducted by a laboratory in Hong Kong or the manufacturer in compliance with national standards as recommended by the manufacturer of the sound level meter and acoustic calibrator.

Water Quality

- 2.8 DO and water temperature should be measured in-situ by a DO/temperature meter. The equipment should be portable and weather proof using a DC power source. It should have a membrane electrode with automatic temperature compensation complete with a cable. The equipment should be capable of measuring:
- A DO level in the range of 0-20 mg/l and 0-200% saturation; and
 - A temperature of between 0 and 45 degree Celsius.
- 2.9 A portable pH meter capable of measuring a range between 0.0 and 14.0 should be provided to measure pH under the specified conditions (e.g. Orion Model 250A or an approved similar instrument) accordingly to the Standard Methods, APHA.
- 2.10 Turbidity should be measured in situ by the nephelometric method. The instrument should be portable and weatherproof using a DC power source complete with cable, sensor and comprehensive operation manuals. The equipment should be capable of measuring turbidity between 0-1000 NTU.

- 2.11 A water sampler, consisting of a transparent PVC or glass cylinder of a capacity of not less than two litres which can be effectively sealed with cups at both ends should be used. If water at sampling location is too shallow or not applicable for use of water sampler, a water bucket made of inert material (e.g. plastic) should be used instead.
- 2.12 In-situ monitoring instruments should be checked, calibrated and certified by a laboratory accredited under HOKLAS or other international accreditation scheme before use, and subsequently re-calibrated at 3 monthly intervals.

Environmental Quality Performance Limits (Action/Limit Levels)

- 2.13 The baseline results form basis for determining the environmental acceptance criteria for the impact monitoring. Derived Action/Limit Levels for noise and water quality are summarised in Table 2.5 and 2.6 respectively.

Table 2.5 – Action / Limit Levels for Construction Noise Monitoring

Time Period	Action Level	Limit Level, dB(A)
Daytime (0700-1900) except general holidays and Sunday <i>*Measurements in L_{eq} (30min)</i>	When one documented compliant is received	75
Daytime (0700-1900) during general holidays and Sundays and all days during Evening (1900-2300 hrs) <i>*Measurements in L_{eq} (5min)</i>		60
Night-time (2300 – 0700 hrs) <i>*Measurements in L_{eq} (5min)</i>		45

Table 2.6 – Action/Limit Levels for Water Quality Monitoring

Parameter	Performance Criteria	Monitoring Location	
		D1b	D2a
Dissolved Oxygen (mg/L)	Action Level	6.1	6.3
	Limit Level	5.8	6.1
pH Value	Action Level	8.8	9.0
	Limit Level	≤ 6.5 OR ≥ 8.9	≤ 6.5 OR ≥ 9.2
Turbidity (NTU)	Action Level	19.5	13.1
		OR 120% of upstream control station of the same day	
	Limit Level	23.4	18.9
		OR 130% of upstream control station of the same day	
Suspended Solids (mg/L)	Action Level	9.0	22.0
		OR 120% of upstream control station of the same day	
	Limit Level	13.0	25.0
		OR 130% of upstream control station of the same day	

Remarks:

1. Non-compliance occurs when monitoring result of Dissolved Oxygen is lower than the limits.
2. Non-compliance occurs when monitoring result of pH value is higher than the Action Levels or when the result does not fall into the pH range of the Limit Levels.
3. Non-compliance occurs when monitoring results of Turbidity and Suspended Solids is higher than the limits.

Event / Action Plan

- 2.14 Should there be any triggering of Action Levels, or exceedance of Limit Levels, the Event / Action Plan established in the approved EM&A Manual should be followed. The Event / Action Plan is attached in **Appendix H**.

3. IMPACT MONITORING METHODOLOGY AND RESULTS

Equipment Used

- 3.1 Equipment used in impact noise and water quality monitoring during the reporting period is summarized in Table 3.1 below. Calibration certificates of equipment used are attached in **Appendix D**.

Table 3.1 – Equipment Used in the Reporting Period

Environmental Aspect	Equipment	Model
Noise	Sound Level Meter	Pulsar 43
	Sound Level Meter	XL2
	Calibrator	Pulsar 105
	Portable Anemometer	Kestrel 1000
Water Quality	Multifunctional Meter	HORIBA U-53 Multiparameter Water Quality Meter

Monitoring Procedure

Noise

- 3.2 Field measurement procedures for each set of the noise level measurement are as followed:
- i. Record the field condition including weather conditions and any other potential source of interference;
 - ii. Turn the power of sound level meter on;
 - iii. Check the general condition of the sound level meter and the battery status;
 - iv. Mount the sound level meter onto a tripod of 1.2 m height;
 - v. Check the distance of the probe from closest facade;
 - vi. Adjust the orientation of probe so that it is facing the project site;
 - vii. Calibrate the sound level meter by using acoustic calibrator;
 - viii. Select the period of measurement to be 30 minutes;
 - ix. Select the appropriate displaying unit, dB(A);
 - x. Collect and record the sampled data;
 - xi. Calibrate the sound level meter by using acoustic calibrator. Repeat procedure ii. to xi. if the difference in calibration level is more than 1.0 dB.
- 3.3 All noise measurements were performed in the absence of fog, rain and wind with a speed exceeding 5m/s or wind with gusts exceeding 10m/s. Wind speed was checked with portable wind speed meter.

Water Quality

- 3.4 Field measurement procedures for each set of the water quality measurement are as followed:
- i. The DO probe of the multifunctional meter is checked by wet bulb method; the pH and turbidity probes are checked against standard solutions. Record the checking result;
 - ii. Record the field condition including weather conditions and any other potential source of interference;
 - iii. Lower the sampler into water body and rinse it with water in the target water body;
 - iv. Fill the sampler until adequate sample is collected. Replicate sample at each monitoring location is required;
 - v. Rinse the bottles by the sample before transferring samples into containing bottles;
 - vi. Rinse the probe of multimeter with distilled water;
 - vii. Measure and record temperature, turbidity, pH value and DO of each bottle of sample;
 - viii. Bottles containing sample is stored temporarily in insulation box with ice until reaching the laboratory;
- 3.5 Analysis of SS was carried out in a HOKLAS accredited laboratory. Standard test method, APHA 2540 D, in accordance to American Public Health Association: Standard Methods for the Examination of Water and Wastewater APHA 21 ed was adopted.

Data Management and QA/QC

- 3.6 The monitoring data were handled by the ET's in-house data recording and management system. Laboratory responsible for laboratory analysis would follow QA/QC requirements as set out under HOKLAS scheme.
- 3.7 The in-situ monitoring data measured in the equipment were recorded by both field operators and by the equipment itself. Laboratory analysis results were directly issued by the designated laboratory. All data were then input into a computerized database which is properly maintained by the ET. Cross checking between results was performed by other personnel.

Noise Monitoring Result

- 3.8 Construction noise monitoring was performed at during the reporting period. No work was conducted at KBR as confirmed by the Contractor, therefore no noise monitoring was performed at NM2 in the reporting period.
- 3.9 Evening time construction work has been conducted since 25 March 2020. Evening time monitoring was conducted on 7, 14, 21 and 28 January 2021 at NM1 and NM2. The evening time construction noise monitoring data is presented in Table 3.2

Table 3.2 Summary of Evening Time Noise Monitoring Result

Monitoring Location	Time Period	Leq(5min), dB(A)			Limit Level, dB(A)
		Mean	Max	Min	
NM1	All days during Evening (1900-2300)	41.9	45.2	39.4	60
NM2		42.2	43.0	41.1	

3.10 Night time construction work has been conducted since 6 April 2020. Night time monitoring was conducted on 7, 14, 21 and 28 January 2021. The night time construction noise monitoring data is presented in Table 3.3

Table 3.3 Summary of Night Time Noise Monitoring Result

Monitoring Location	Time Period	Leq(5min), dB(A)			Limit Level, dB(A)
		Measured	Baseline	Corrected ⁽¹⁾	
NM1	All days during Night (2300-0700)	40.9-44.5	51.9	Below Baseline	45

(1) When applicable, the measured noise levels are corrected against the baseline noise levels by using the formula:

$$10 \log \left(10^{\frac{\text{measured level}}{10}} - 10^{\frac{\text{baseline level}}{10}} \right)$$

3.11 Daytime during general holidays and Sundays construction work had conducted on 3, 10, 17, 24 and 31 January 2021 at NM1 and NM2. Construction noise monitoring was also conducted in the same day. The daytime during general holidays and Sundays construction noise monitoring data is presented in Table 3.4.

Table 3.4 Summary of Daytime during General Holidays and Sundays Noise Monitoring Result

Monitoring Location	Time Period	Leq(5min), dB(A)			Limit Level, dB(A)
		Mean	Max	Min	
NM1	Daytime (0700-1900) during general holidays and Sundays	44.3	51.5	41.1	60
NM2		43.7	49.1	41.1	

3.12 Four (4) sessions of construction noise impact monitoring at NM1 and NM2 for daytime except general holidays and Sundays. The noise monitoring data is presented in **Appendix E** and results are summarized in Table 3.5.

Table 3.5 Summary of Construction Noise Monitoring Results

Monitoring Location	Time Period	Leq(30min), dB(A)			Limit Level, dB(A)
		Mean	Max	Min	
NM1	Daytime (0700 – 1900) except general holidays and Sunday	43.2	44.3	41.9	75
NM2		46.1	49.5	42.0	

3.13 No construction noise related complaint was received in the reporting period. There was no Action / Limit Levels exceedance of construction noise recorded in the reporting period.

3.14 Weather conditions during monitoring were mainly cloudy with sunny intervals. Summary of meteorological data is presented in **Appendix G**.

Water Quality Monitoring Result

3.15 Water quality monitoring was performed at approved monitoring locations, i.e. C1b, D1b, C2 and D2a, during the reporting period.

3.16 Thirteen (13) sessions of water quality monitoring were performed at each of the approved monitoring locations. The water quality monitoring data is presented in **Appendix F** and results are summarized in Table 3.6.



Table 3.6 Summary of Water Quality Monitoring Results

Parameters		C1b	D1b	C2	D2a
Dissolved Oxygen (mg/L)	Min	8.1	8.0	-	7.7
	Max	8.5	9.8	-	10.7
	Mean	8.3	8.5	-	9.0
Dissolved Oxygen Saturation (%)	Min	94.3	77.8	-	83.0
	Max	94.9	113.1	-	126.8
	Mean	94.6	93.9	-	103.1
pH Value	Min	7.2	7.2	-	7.0
	Max	8.2	8.5	-	8.5
	Mean	7.7	7.7	-	7.9
Turbidity (NTU)	Min	3.1	1.8	-	2.1
	Max	3.4	6.4	-	12.0
	Mean	3.3	4.0	-	5.5
Suspended Solids ¹ (mg/L)	Min	2.5	2.5	-	2.5
	Max	3.1	8.5	-	9.3
	Mean	2.8	4.1	-	3.6

Remarks:

1. Lower detection limit of Suspended Solids is 2.5. Data lower than such limit is regarded as 2.5 in result presentation.

- 3.17 The control point C1b was observed dried up on 3, 7, 12, 14, 16, 19, 21, 23, 26, 28 and 30 January 2021. The control point C2 was observed dried up on all monitoring days in January 2021. Insufficient water was available for sample collection.
- 3.18 Shallow water and break up into sections of the stream were observed at control points (C1 and C2), which are located at the natural stream directing to the construction site and Kowloon Byewash Reservoir and Lower Shing Mun Reservoir, during water monitoring event in January 2021; and the natural stream where C1b and C2 located were found dried up during water monitoring event in January 2021. The abnormal stream conditions for the natural stream where C1b and C2 located were considered due to lack of precipitation in this period of time. Trace amount of or no water from the natural streams where C1b and C2 located were observed flowing through the impact monitoring point (D1b and D2a) near the construction site at Kowloon Byewash Reservoir and Lower Shing Mun Reservoir in January 2021. Low water level of Kowloon Byewash Reservoir Lower Shing Mun Reservoir was also observed as a result of lack of precipitation and/or WSD assistance in drawing off the reservoir water. The actual sampling location of D2a is subject to the actual water level of the reservoir and was determined on-site at locations close to the site.

C1b	C2
	
*Photo taken on 30 January 2021	*Photo taken on 30 January 2021

- 3.19 As a result, some Action and Limit levels of water quality monitoring at D1b and D2a in January 2021 were referred only to the respective percentile of baseline data according to the Baseline Monitoring Report when insufficient water was available for sample collection.
- 3.20 Weather conditions during monitoring were mainly cloudy with sunny intervals. Summary of meteorological data is presented in Appendix G.

4. WASTE MANAGEMENT

4.1 An on-site environmental coordinator, i.e. Environmental Officer, has been employed by the Contractor to coordinate and supervise the project waste management works.

4.2 Waste arisen from the construction works are classified into the followings:

- Construction and demolition (C&D) material;
- Chemical waste; and
- General refuse.

4.3 Waste disposal record provided by the Contractor is summarized in Table 4.1.

Table 4.1 Summary of Waste Disposal

Reporting period	Quantity					
	Inert C&D Materials (in'000m ³)	Chemical Waste (in'000kg)	Non-inert C&D Materials			
			Others, e.g. General Refuse disposed at Landfill (in'000m ³)	Recycled materials		
				Paper/card board (in'000kg)	Plastics (in'000kg)	Metals (in'000kg)
January 2021	6.2200	0.36	0.0085	0	0	0

Remarks:

1. Records of Inert C&D Materials updated to 25 January 2021 only as the Contractor had pending information beyond that date as of this report's submission date..

4.4 The Monthly Summary Waste Flow Table is presented in **Appendix I**.

5. SITE INSPECTION

- 5.1 Joint weekly site inspections were conducted by representative of ET, Contractor and Engineer so as to monitoring the implementation of proper environmental pollution control and mitigation measures. Four (4) site inspections were performed in the reporting period.
- 5.2 One joint site inspection with IEC was also undertaken on 5 January 2021. Minor deficiencies were observed during weekly site inspection. Inspection findings are summarized in Table 5.1.

Table 5.1 Weekly Inspection Findings

Date	Location	Observation(s)	Follow-up Status
5 January 2021	LSMR	1. Stockpile of dusty materials shall be covered entirely by impervious sheeting.	1. Dusty materials were covered.
		2. Chemicals should be put on drip trays.	2. Chemicals were placed in proper area.
12 January 2021	LSMR	No environmental deficiency was observed.	N.A.
	KBR		
19 January 2021	LSMR	No environmental deficiency was observed.	NA
	KBR	1. Near wetsep, the channel should be blocked.	1. The channel was blocked.
26 January 2021	LSMR	1. More than 20 bags of cement should be covered with impervious sheeting.	1. Concerned objects were covered.
		2. Chemical should be put on drip tray	2. Chemical was removed.
	KBR	No environmental deficiency was observed.	NA

6. ENVIRONMENTAL COMPLAINT AND NON-COMPLIANCE

- 6.1 No exceedance was recorded for water quality and noise monitoring in the reporting period.
- 6.2 When the nature of exceedance event is considered not project-related after investigation, no further actions as listed in the event / action plan were required.
- 6.3 There was no environmental related complaint received in the reporting period.
- 6.4 There was no notification of summon and successful prosecution for breaches of current environmental protection/pollution control legislation in the reporting period.

7. IMPLEMENTATION STATUS OF MITIGATION MEASURES

7.1 The Contractor has been implementing environmental mitigation measures set out in the approved EM&A Manual subject to the actual site condition. The implementation schedule is presented in **Appendix J**. Mitigation measures generally implemented by the Contractor in the reporting period are summarized in Table 7.1.

Table 7.1 Implemented Environmental Mitigation Measures in the Reporting Period

Environmental Aspect	Mitigation Measures Implemented
Air Quality	<ul style="list-style-type: none"> • Water spraying at works area before, during and after operation • Restricting heights from which materials were to be dropped • All vehicles were washed to remove dusty materials immediately before leaving the site • Erection of hoarding of not less than 2.4m in height • Covering dusty materials stockpile entirely with impervious tarpaulin • Spraying dusty materials with water immediately prior to any loading, unloading or transfer operation
Construction Noise	<ul style="list-style-type: none"> • The Contractor had been submitting method statement to the Engineer Representative for the approval of working method, equipment and noise mitigation measures to be used before commencing any work • Unused equipment was switched off • Regular maintenance of plants and equipment
Water Quality	<ul style="list-style-type: none"> • Provision of desilting facilities within works area capable of controlling discharge of SS to comply with WPCO/TM-DSS • Preparing of Contingency Plan which detailing the response and procedures when there was accidental spillage • Provision of channels, earth bunds and sand bags barriers for directing surface runoff to desilting facilities • Existing manholes were covered • Portable chemical toilets were provided on-site and licensed contractor was employed for the collection and disposal process • Two layers of silt curtain were deployed to separate the works area from water gathering ground • Oil and grease removal materials were provided • Exposed slopes were either shotcreted or covered by impervious tarpaulin

Waste Management	<ul style="list-style-type: none"> • Provision of on-site coordinator for waste management • Excavated material was reused on site as far as practicable to minimize off-site disposal • Sorting of waste materials into inert/non-inert type on-site • Trip Ticket System was implemented for control of C&D waste disposal • Covered bins were provided for the containment of general refuse • Toolbox talks were provided to workers for enhancing their awareness
Ecology	<ul style="list-style-type: none"> • Clear definition of site boundary was provided • <i>Pavetta hongkongensis</i> had been transplanted on-site • Eating, leaving food and feeding wildlife are forbidden in works area • Fishing was forbidden in works area • Litter was removed off-site regularly • Unused equipment was switched off
Landscape and Visual	<ul style="list-style-type: none"> • Retained trees were protected • Hoarding erected was compatible with surrounding setting
Cultural Heritage	<ul style="list-style-type: none"> • Condition survey was conducted prior to the commencement of construction • Vibration monitoring had been implemented in accordance with recommendations in the condition survey report

8. ENVIRONMENTAL FORECASTING

8.1 As advised by the Contractor, major construction works to be performed in the next reporting month, i.e. February 2021, include the followings:

Works Area	Major Site Activities
Portion A	<ul style="list-style-type: none">• TBM excavation
Portion C	<ul style="list-style-type: none">• Base slab construction• Steel cofferdam installation

8.2 The Contractor is reminded to properly implement mitigation measures for each specified works. The Contractor should also carefully program the drainage diversion and TBM launching platform works so as to critically protect the water gathering ground of LSMR during construction.

8.3 Tentative schedule of impact construction noise and water quality monitoring for the next reporting month, i.e. February 2021, is presented in **Appendix K**. Monitoring will be performed at same locations presented in above sections.

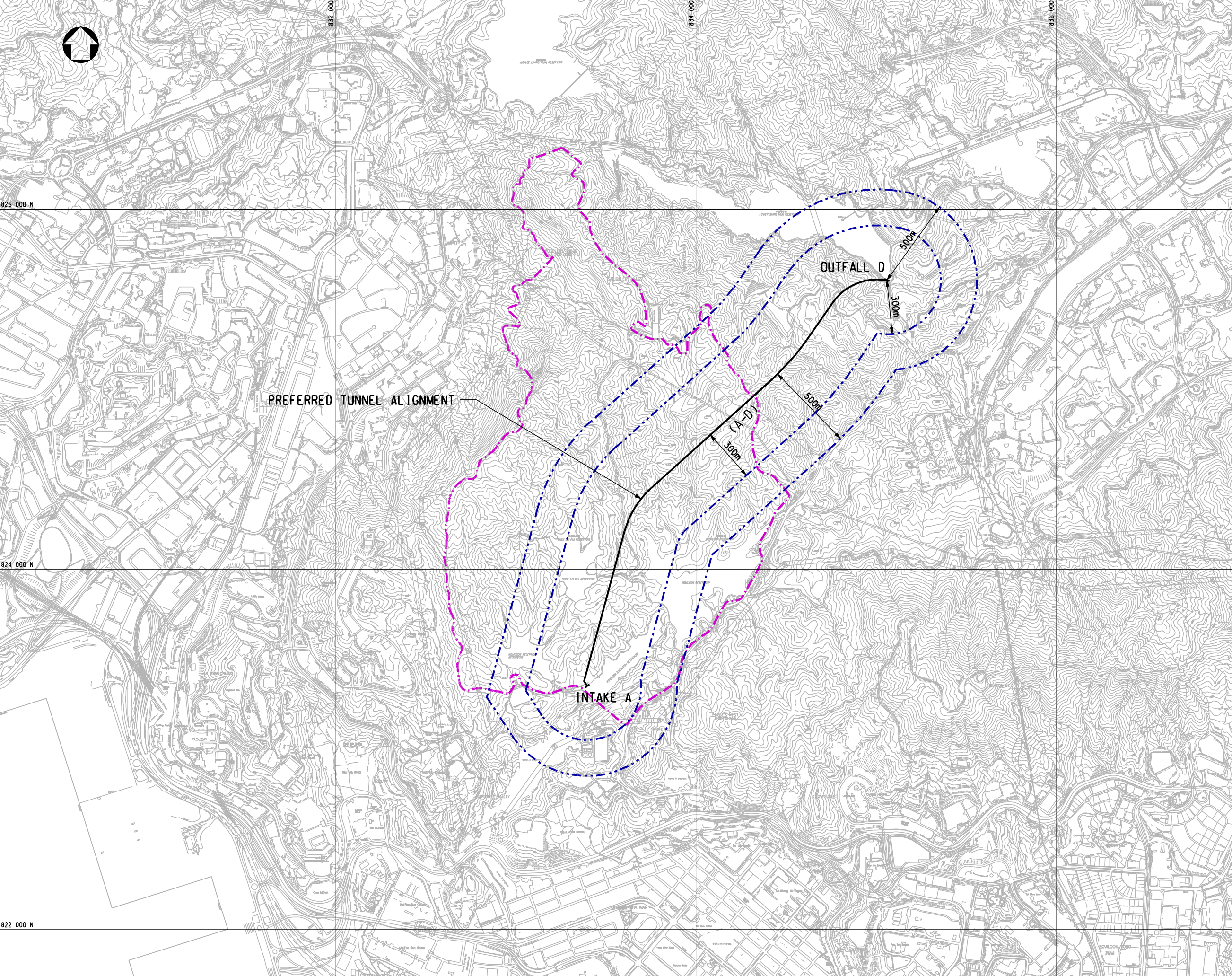
9. CONCLUSION AND RECOMMENDATIONS

- 9.1 This is the 19th Monthly Environmental Monitoring and Audit (EM&A) Report presents EM&A works undertaken in the period of 1 to 31 January 2021. EM&A works were performed in accordance with the approved EM&A Manual and conditions stipulated in the amended Environmental Permit EP-345/2009/A.
- 9.2 Impact monitoring for construction noise and water quality were performed in the reporting period.
- 9.3 The control point C1b was observed dried up on 3, 7, 12, 14, 16, 19, 21, 23, 26, 28 and 30 January 2021. The control point C2 was observed dried up on all monitoring days in January 2021. Insufficient water was available for sample collection.
- 9.4 Similar to predictions from the EIA report, no project-related exceedance was identified from the EM&A programme of the reporting month.
- 9.5 Weekly site inspections were performed during the reporting period.
- 9.6 No complaint regarding environmental issue was received in the reporting period.
- 9.7 No notification of summons nor prosecution have been received since the commencement of the Project.
- 9.8 The Contractor is reminded that all works to be undertaken within the water gathering ground of LSMR and KBR must fulfill statutory environmental requirements, especially in watercourse protection.

Appendix A
Project Site Layout Plan



LEGEND:
 - - - - - KAM SHAN COUNTRY PARK BOUNDARY
 - - - - - STUDY AREA




PREFERRED TUNNEL ALIGNMENT

OUTFALL D

INTAKE A

Rev	Date	Drawn/Description	Ch'kd/App'd

Client

 THE GOVERNMENT OF THE HONG KONG
 SPECIAL ADMINISTRATIVE REGION
 WATER SUPPLIES DEPARTMENT

 **Mott MacDonald**
 Mott MacDonald Hong Kong Ltd
 7th Floor
 West Wing Office Building
 New World Centre
 20 Salisbury Road
 Tsim Sha Tsui, Kowloon
 Hong Kong
 Tel: 2828 5757
 Fax: 2827 1823
 Web: www.mottmac.com.hk

Project
 Agreement No. CE55/2006(EP)
 Inter-reservoirs Transfer Scheme (IRTS)
 Water Tunnel between Kowloon Byewash
 Reservoir and Lower Shing Mun Reservoir
 Environmental Impact Assessment
 Investigation

Title
 THE PREFERRED SCHEME

Designed	HN/PW	Eng.Chk.	PW
Drawn	VN	Coordination	PW
Dwg.Chk.	HN	Approved	AFK

Scale	1:10000@A1	Project	240564	Status	INF
Drawing No.	CAD File			Rev	

0 100 200 300 400 500 M
 1:10,000 SCALE BAR

© COPYRIGHT RESERVED

FIGURE 1-1

Appendix B

Latest Construction Programme

IRTS: 3 Month Rolling Programme (Feb 21 ~ Apr 21)

Layout : IRT-Rolling Y21M01D28a-1
TASK filters: 3 Month Rolling, Level of Effort.
Data Date : 28-Jan-21

Activity ID	Activity Name	Dur	Start	Finish	2021				
					Jan 23	Feb 24	Mar 25	Apr 26	May 27
IRTS - Rolling Programme (Y21M01D28a-1)									
Preliminaries and General Requirements									
Procurement of Consultants and Sub-Contractors									
Sub-Contractors									
Pro_SCon_1300-20	Subcontract Pipe Pile Wall and Grouting Works for Outfall Structure (Stage 2B)	48	17-Feb-21	16-Apr-21					
Pro_SCon_1400-10	Subcontract Supply & Installation of Strutting and Waling System for Outfall Structure	76	17-Feb-21	21-May-21					
Pro_SCon_1700	Subcontract Enhancement works at Kam Shan Country park works *(P3)	38	27-Apr-21	11-Jun-21					
Tai Po Road Site (TGLA No. TST453)									
TPR_GW-1040	General Site Storage	891	02-Jul-19A	14-Jul-22					
CSD Submission									
CSD 1 - Outfall Structure									
Alternative Works (Subject to approval of Structure Design)									
CSD1_OF_0990	Pre-chilling	24	17-Feb-21	16-Mar-21					
CSD 2 - Alternative Alignment & Intake Structure									
Alternative Works (Subject to approval of alternative tunnel alignment)									
CSD_FF_2200-10	Steel cofferdam Installation	42	01-Feb-21	29-Mar-21					
CSD_FF_2210	Intake Structure Wall Construction	80	30-Mar-21	08-Jul-21					
Feasibility Study for Maintenance Walkway at KBR (CE-054)									
Design Submissions									
CSD_FF_3130	WSD's Comment & Approval	24	08-Jan-21A	04-Feb-21					
CSD_FF_3150	DDA Comment/ Approval for Temp. Site Formation for Maintenance Walkway	24	04-Feb-21	11-Mar-21					
CSD_FF_3170	DDA Comment/ Approval for Footing for Maintenance Walkway	24	04-Feb-21	11-Mar-21					
CSD_FF_3180	Prepare DDA for Decking for Maintenance Walkway	35	18-Jan-21A	26-Feb-21					
CSD_FF_3190	DDA Comment/ Approval for Decking for Maintenance Walkway	24	27-Feb-21	26-Mar-21					
CSD_FF_3200	Prepare DDA for Extension of Spillage Drainage Channel	40	02-Jan-21A	26-Feb-21					
CSD_FF_3210	DDA Comment/ Approval for Extension of Spillage Drainage Channel	24	27-Feb-21	26-Mar-21					
CSD_FF_3215	GI for Slope Upgrading Works (IRTS/KBR/DH 1, 2 & TP3)	20	14-Jan-21A	06-Feb-21					
CSD_FF_3220	Prepare DDA for Slope Upgrading Works for Feature no.11NWA/C593	51	08-Dec-20A	16-Feb-21					
CSD_FF_3230	DDA & GEO's Comment/ Approval for Slope Upgrading Works for Feature	24	17-Feb-21	16-Mar-21					
CSD_FF_3240	Prepare Utility Diversion Proposal	35	18-Jan-21A	26-Feb-21					
CSD_FF_3250	Utility Diversion Proposal Approval by Relevant UU Stake Holders	24	27-Feb-21	26-Mar-21					
CSD_FF_3260	Prepare DDA for Vertical Ladder & Intermediate Platform at Intake Structure	35	18-Jan-21A	26-Feb-21					
CSD_FF_3270	DDA Comment/ Approval for Ladder & Platform at Intake Structure	28	27-Feb-21	31-Mar-21					
CSD_FF_3280	Design Review of the Intake Structure - Amendment	35	18-Jan-21A	03-Mar-21					
CSD_FF_3290	Ready for Procurement	0		31-Mar-21					
Tunneling Works									
Design Submission									
Mined Tunnel Temporary Works Design									
KBR Mined Tunnel									
MTD_KB_0990	GI for Mine Tunnel (IRTS/KBR/RDH 1 & 2)	21	13-Jan-21A	06-Feb-21					
MTD_KB_1000	1st Submission - Mined Tunnel Design Preparation & Submission	28	16-Feb-21	19-Mar-21					

█ Actual Level of Effort █ Critical Remaining Work
█ Actual Work ◆ Milestone
█ Remaining Work

Contract No. DC/2018/08 : Inter-Reservoirs Transfer Scheme
Water Tunnel Between Kowloon Byewash Reservoir and Lower Shing Mun Reservoir

Date	Revision	Checked	Approved	1 of 3
28-Jan-21	Rolling Y21M01D28a	A. Tsang		

IRTS: 3 Month Rolling Programme (Feb 21 ~ Apr 21)

Layout : IRT-Rolling Y21M01D28a-1
 TASK filters: 3 Month Rolling, Level of Effort.
 Data Date : 28-Jan-21

Activity ID	Activity Name	Dur	Start	Finish	2021				
					Jan 23	Feb 24	Mar 25	Apr 26	May 27
MTD_KB_2000	Review and Comments (GEO)	18	20-Mar-21	13-Apr-21				Review and Comments (GEO)	
MTD_KB_3000	2nd Submission - Mined Tunnel Design Preparation & Submission with ICE	28	14-Apr-21	17-May-21				2nd Submission -	
Lining Mould Procurement, Manufacture and Delivery									
TBM_Ln_1500	2nd Batch : Segment Fabrication 1485 rings	260	11-Jun-20 A	30-Apr-21		2nd Batch : Segment Fabrication 1485 rings			
TBM_Ln_1510	Segment Delivery to Site	274	30-Jun-20A	05-Jun-21					
Site Works									
LSMR (North Portal) & TBM									
LSMR : TBM Tunnel Excavation									
TBM Fault Zone GI									
TBM_GI_2140	GI (CH2050 - Fault 4) - IRTSWT/RDH2	29	01-Feb-21	13-Mar-21		GI (CH2050 - Fault 4) - IRTSWT/RDH2			
TBM_GI_2150	GI (CH1525 - Fault 3) - IRTSWT/RDH3	28	03-Feb-21	15-Mar-21		GI (CH1525 - Fault 3) - IRTSWT/RDH3			
TBM_GI_2170	GI (CH2345 - PL7) - IRTSWT/RDH1	23	16-Mar-21	14-Apr-21			GI (CH2345 - PL7) - IRTSWT/RDH1		
TBM Excavation									
TBM_Exc_1350	Grouting for PL3 at CH960	2	04-Feb-21	05-Feb-21		Grouting for PL3 at CH960			
TBM_Exc_1500	PL4 (CH960 to CH1171)	13	06-Feb-21	20-Feb-21		PL4 (CH960 to CH1171)			
TBM_Exc_1550	Grouting for PL4 at CH1171	2	22-Feb-21	23-Feb-21		Grouting for PL4 at CH1171			
TBM_Exc_1600	PL5 (CH1171 to CH1326)	9	24-Feb-21	05-Mar-21		PL5 (CH1171 to CH1326)			
TBM_Exc_1650	Grouting for PL5 at CH1326	2	06-Mar-21	08-Mar-21		Grouting for PL5 at CH1326			
TBM_Exc_1700	F3 (CH1326 to CH1552)	13	09-Mar-21	23-Mar-21		F3 (CH1326 to CH1552)			
TBM_Exc_1750	Grouting for F3 at CH1552	3	24-Mar-21	26-Mar-21		Grouting for F3 at CH1552			
TBM_Exc_1800	PL6 (CH1552 to CH1757)	12	27-Mar-21	09-Apr-21		PL6 (CH1552 to CH1757)			
TBM_Exc_1850	Grouting for PL6 at CH1757	2	10-Apr-21	12-Apr-21		Grouting for PL6 at CH1757			
TBM_Exc_2100	F4 (CH1757 to CH1972)	14	13-Apr-21	28-Apr-21		F4 (CH1757 to CH1972)			
TBM_Exc_2150	Grouting for F4 at CH1972	3	29-Apr-21	01-May-21		Grouting for F4 at CH1972			
TBM_Exc_2400	PL7 (CH1972 to CH2345)	25	03-May-21	31-May-21					
Intake Structure at Kowloon Byewash Reservoir									
KBR Intake : E&M for Electric Actuated Penstocks and Automatic Flow Control System									
KBR Intake : E&M Design of Automatic Flow Control System & Others									
KBR_EMD_1000	1st Submission - E&M Design Preparation & Submission	97	14-Sep-20A	18-Feb-21		1st Submission - E&M Design Preparation & Submission			
KBR_EMD_1100	Review and Comments	16	19-Feb-21	09-Mar-21		Review and Comments			
KBR_EMD_1200	2nd Submission - E&M Design Preparation & Submission with ICE	28	10-Mar-21	14-Apr-21		2nd Submission - E&M Design Preparation & Submission with ICE			
KBR_EMD_1300	Review and Acceptance	18	15-Apr-21	06-May-21		Review and Acceptance			
KBR Intake : E&M Installation of Automatic Flow Control System & Others									
KB_ISW_3610	Excavation Permit Application for Power Supply Cables	104	29-Jan-21	12-Jun-21					
KBR Intake : E&M Installation of Electrical Actuated Penstocks									
KB_ISW_3810	Supply and Delivery of Penstock Materials / Equipments *(P1a)	142	11-Dec-20 A	11-Jun-21					
KBR Intake : E&M Desing for Lifting Crane									
KBR_EMD_1360	Review and Comments	16	01-Feb-21	26-Feb-21		Review and Comments			
KBR_EMD_1370	2nd Submission -Lifting Crane Design Preparation & Submission with ICE	28	27-Feb-21	31-Mar-21		2nd Submission -Lifting Crane Design Preparation & Submission with ICE			
KBR_EMD_1380	Review and Acceptance	18	01-Apr-21	24-Apr-21		Review and Acceptance			
KBR Intake : E&M Installation of Lifting Crane									
KB_ISW_3850	Supply and Delivery of Lifting Crane *(P1a)	56	26-Apr-21	03-Jul-21					
KBR : Intake Structure.									
KB_ISW_2400	Base Slab Construction	24	01-Feb-21	08-Mar-21		Base Slab Construction			
KB_ISW_2500	Wall Construction	28	09-Mar-21	13-Apr-21		Wall Construction			

█ Actual Level of Effort █ Critical Remaining Work
█ Actual Work ◆ ◆ Milestone
█ Remaining Work

Contract No. DC/2018/08 : Inter-Reservoirs Transfer Scheme
 Water Tunnel Between Kowloon Byewash Reservoir and Lower Shing Mun Reservoir

Date	Revision	Checked	Approved	2 of 3
28-Jan-21	Rolling Y21M01D28a	A. Tsang		

IRTS: 3 Month Rolling Programme (Feb 21 ~ Apr 21)

Layout : IRT-Rolling Y21M01D28a-1
 TASK filters: 3 Month Rolling, Level of Effort.
 Data Date : 28-Jan-21

Activity ID	Activity Name	Dur	Start	Finish	2021				
					Jan 23	Feb 24	Mar 25	Apr 26	May 27
KB_ISW_2600	Bulkhead Installation for Wall Opening	15	14-Apr-21	30-Apr-21					Bulkhead Installation for Wall Opening
KBR : Cofferdam.									
KB_ISW_2700	Deck Over Intake Structure	15	14-Apr-21	30-Apr-21					Deck Over Intake Structure
KB_ISW_2800	Mobilization of Drill Rig	16	03-May-21	21-May-21					Mobilization
Outfall Structure at Lower Shing Mun Reservoir (Conforming Design)									
LSMR Outfall : Design Submission									
LSMR Outfall : Stage 2B Pipe Pile Wall for Outfall									
LSM_OSD_1300	Review and Acceptance	6	02-Feb-21	16-Feb-21			Review and Acceptance		
Slope Upgrading Works									
KBR Slope Stabilization Works.									
KBR_Slp_Slp_1000	Cut Slope for Intake	20	14-Apr-21	07-May-21					Cut Slope for Intake
Landscaping Works									
Enhancement Works of Kam Shan Country Park-Design									
KBR_EHW_1300	1st Submission-Enhancement works at Kam Shan Country Park-Design Preparation & Submission *(P1c)	26	19-Dec-20A	06-Feb-21*		1st Submission-Enhancement works at Kam Shan Country Park-Design Preparation & Submission *(P1c)			
KBR_EHW_1400	Review and Comments *(P1c)	18	16-Feb-21	08-Mar-21			Review and Comments *(P1c)		
KBR_EHW_1500	2nd Submission-Enhancement works at Kam Shan Country Park-Design Preparation & Submission with ICE *(P1c)	21	09-Mar-21	01-Apr-21				2nd Submission-Enhancement works at Kam Shan Country Park-Design Preparation	
KBR_EHW_1600	Review and Acceptance *(P1c)	20	02-Apr-21	26-Apr-21				Review and Acceptance *(P1c)	

█ Actual Level of Effort █ Critical Remaining Work
█ Actual Work ◆ ◆ Milestone
█ Remaining Work

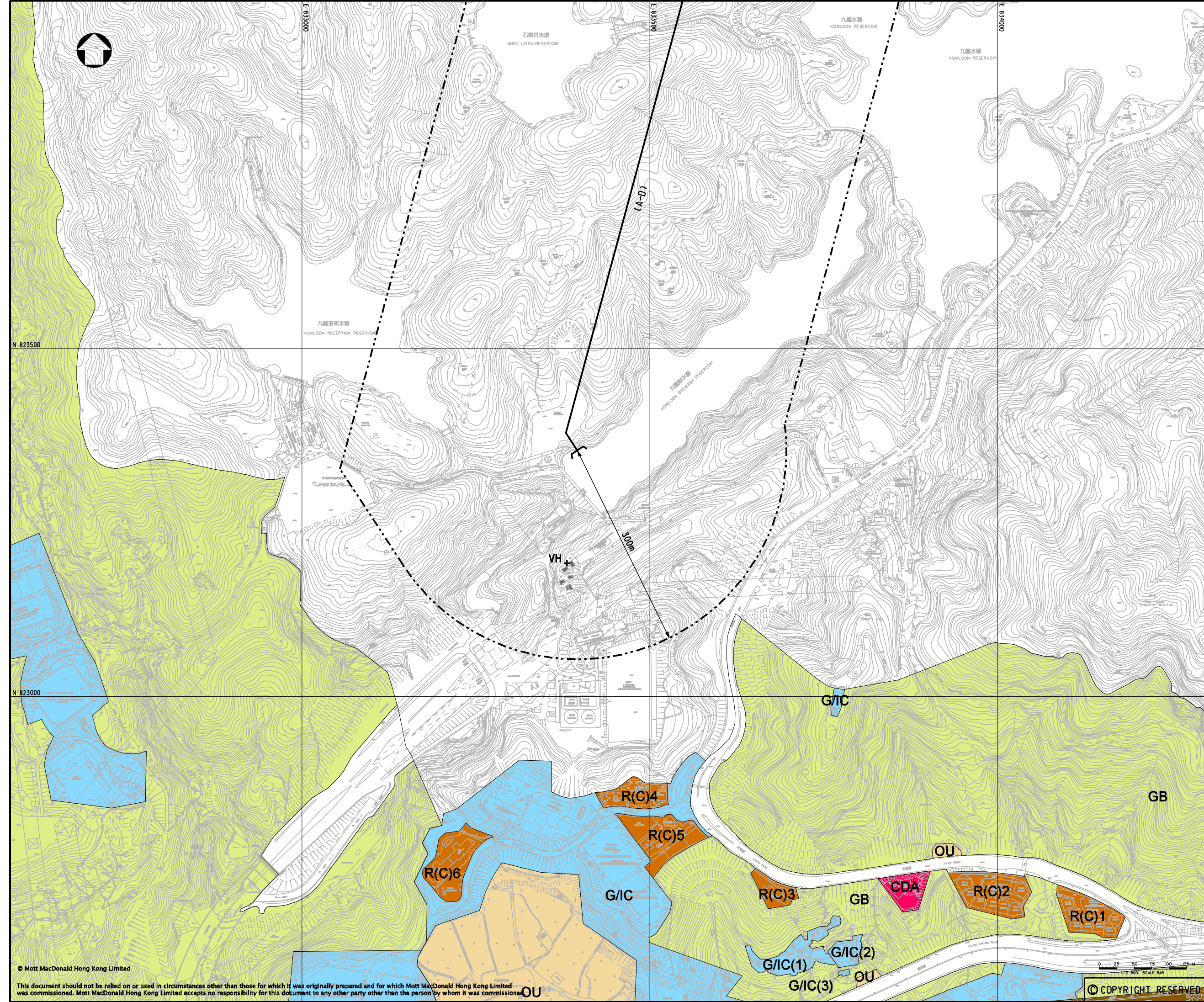
Contract No. DC/2018/08 : Inter-Reservoirs Transfer Scheme
 Water Tunnel Between Kowloon Byewash Reservoir and Lower Shing Mun Reservoir

Date	Revision	Checked	Approved
28-Jan-21	Rolling Y21M01D28a	A. Tsang	

Appendix C
Monitoring Locations




- LEGEND:**
- STUDY AREA BOUNDARY
 - PREFERRED TUNNEL ALIGNMENT
 - + NOISE SENSITIVE RECEIVER
 - C COMMERCIAL
 - CDA COMPREHENSIVE DEVELOPMENT AREA
 - G/IC GOVERNMENT/INSTITUTION/COMMUNITY
 - GB GREEN BELT
 - I INDUSTRIAL
 - O OPEN SPACE
 - OU OTHER SPECIFIED USES
 - RIA1 RESIDENTIAL (GROUP A)
 - RIA2 RESIDENTIAL (GROUP B)
 - RIA3 RESIDENTIAL (GROUP C)
 - RIA4 RESIDENTIAL (GROUP E)
 - V VILLAGE TYPE DEVELOPMENT



Rev	Date	Drawn/Description	Ch'kd/App'd

Client

 THE GOVERNMENT OF THE HONG KONG
SPECIAL ADMINISTRATIVE REGION
WATER SUPPLIES DEPARTMENT

 **Mott MacDonald**

Mott MacDonald Hong Kong Ltd
7th Floor
West Wing Office Building
New World Centre
20 Salisbury Road
Tsim Sha Tsui, Kowloon
Hong Kong
Tel: 2828 5757
Fax: 2827 1823
Web: www.mottmac.com.hk

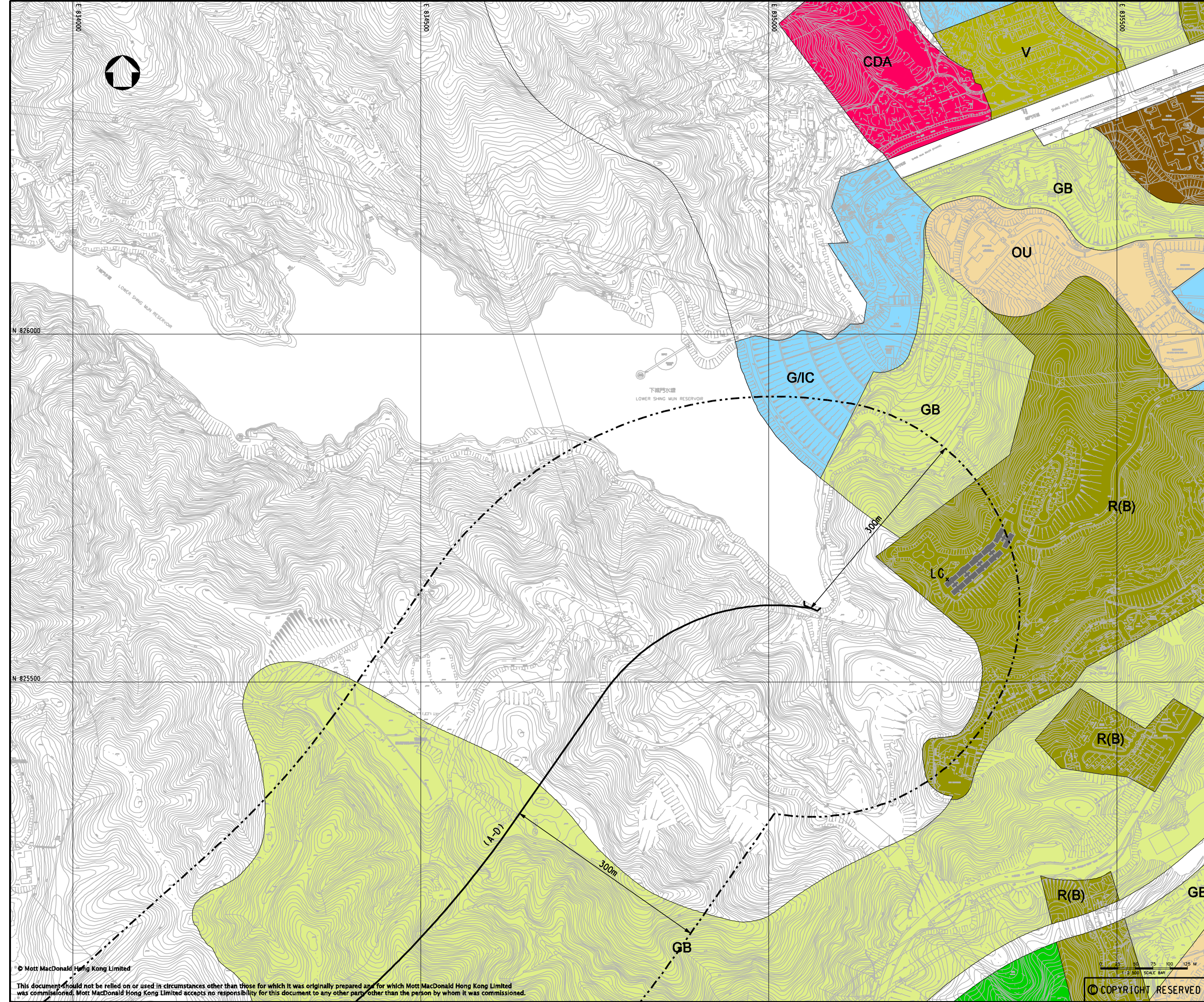
Project

Agreement No. CE55/2006(EP)
Inter-reservoirs Transfer Scheme (IRTS)
Water Tunnel between Kowloon Byewash
Reservoir and Lower Shing Mun Reservoir
Environmental Impact Assessment
Investigation

Title


THE STUDY AREA AND
REPRESENTATIVE NSRS (INTAKE END)

Designed	HN/PW	Eng.Chk.	PW
Drawn	VN	Coordination	PW
Dwg.Chk.	HN	Approved	AFK
Scale	Project	Status	
1:2500@A1	240564	INF	
Drawing No.	CAD File	Rev	
	4\240564\REPORT\ENV\EMBA-08\2\Figure-4-1.dgn		



- LEGEND:**
- STUDY AREA BOUNDARY
 - PREFERRED TUNNEL ALIGNMENT
 - + NOISE SENSITIVE RECEIVER
 - C COMMERCIAL
 - CDA COMPREHENSIVE DEVELOPMENT AREA
 - G/IC GOVERNMENT/INSTITUTION/COMMUNITY
 - GB GREEN BELT
 - I INDUSTRIAL
 - O OPEN SPACE
 - OU OTHER SPECIFIED USES
 - R(A) RESIDENTIAL (GROUP A)
 - R(B) RESIDENTIAL (GROUP B)
 - R(C) RESIDENTIAL (GROUP C)
 - R(E) RESIDENTIAL (GROUP E)
 - V VILLAGE TYPE DEVELOPMENT

Rev	Date	Drawn/Description	Ch'kd/App'd

Client
 THE GOVERNMENT OF THE HONG KONG
 SPECIAL ADMINISTRATIVE REGION
 WATER SUPPLIES DEPARTMENT

 **Mott MacDonald**
 Mott MacDonald Hong Kong Ltd
 7th Floor
 West Wing Office Building
 New World Centre
 20 Salisbury Road
 Tsim Sha Tsui, Kowloon
 Hong Kong
 Tel: 2828 5757
 Fax: 2827 1823
 Web: www.mottmac.com.hk

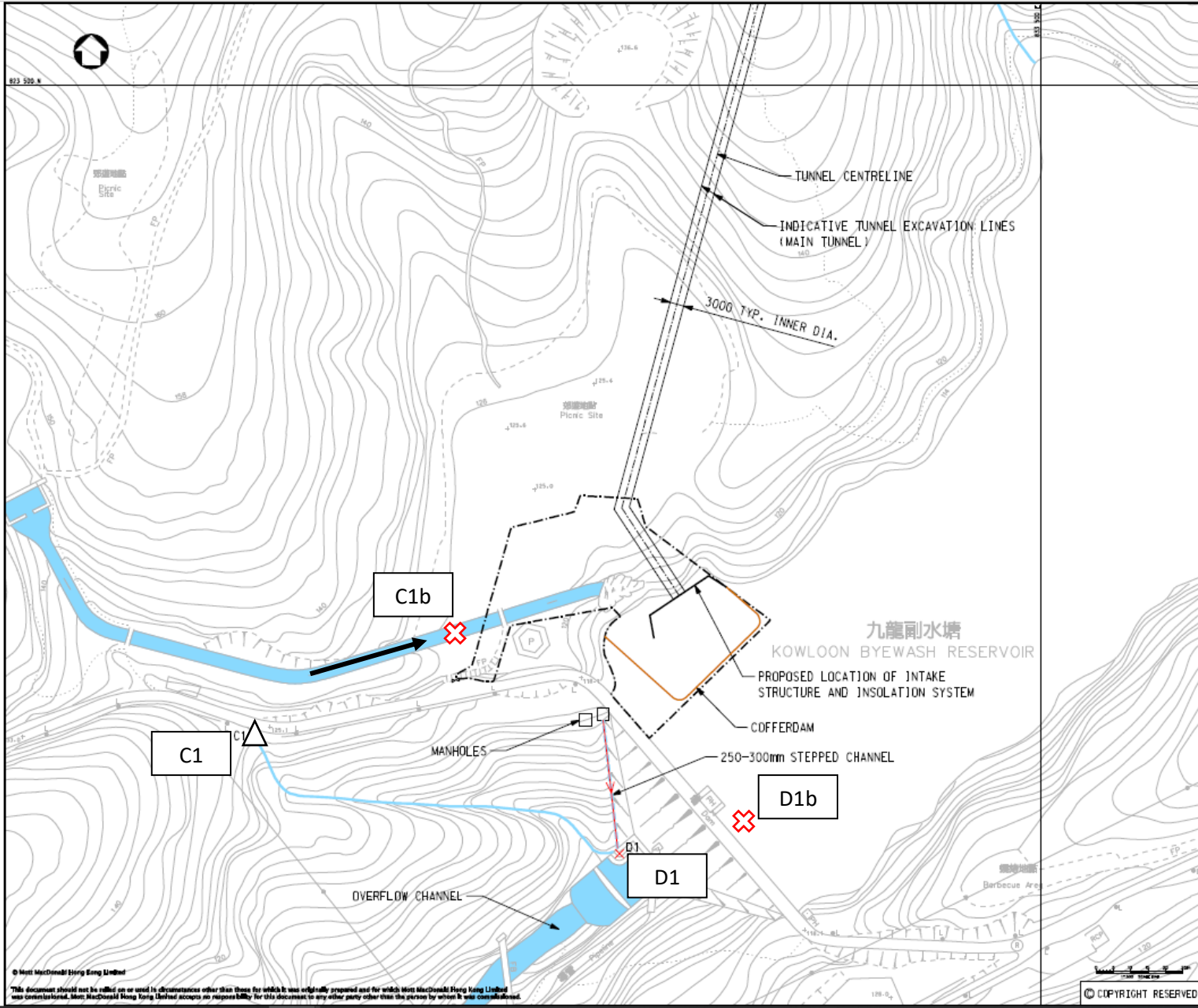
Project
 Agreement No. CE55/2006(EP)
 Inter-reservoirs Transfer Scheme (IRTS)
 Water Tunnel between Kowloon Byewash
 Reservoir and Lower Shing Mun Reservoir
 Environmental Impact Assessment
 Investigation

Title
 PROPOSED LOCATION OF NOISE
 MONITORING STATION AT OUTFALL END

Designed	HN/PW	Eng.Chk.	PW
Drawn	VN	Coordination	PW
Dwg.Chk.	HN	Approved	AFK

Scale
 1:2500@A1
 Project
 240564
 Status
 INF

Drawing No.
 FIGURE 4-2



NOTE:
DESIGN DETAILS OF THE COFFERDAM WILL BE DETERMINED BY THE CONTRACTOR.

- LEGEND:
- WORKSITE AREA
 - WATERCOURSE
 - INDICATIVE LOCATION OF COFFERDAM
 - FLOW PATH OF TREATED EFFLUENT
 - × POINT OF EFFLUENT DISCHARGE / MONITORING STATION D1
 - △ CONTROL STATION AT INTAKE SITE
 - ⊠ Proposed Alternative Water Monitoring Station

Rev	Desc	Drawn	Checked	Date
01	REV 01	MDG	APR	2006/04/01
02	REV 02	MDG	APR	2006/04/01
03	REV 03	MDG	APR	2006/04/01

THE GOVERNMENT OF THE HONG KONG
SPECIAL ADMINISTRATIVE REGION
WATER SUPPLIES DEPARTMENT

Mott MacDonald
22/F, One World Finance Centre
191 Queen's Road East
Hong Kong
Tel: 852 2511 8888
Fax: 852 2511 8889
www.mottmac.com

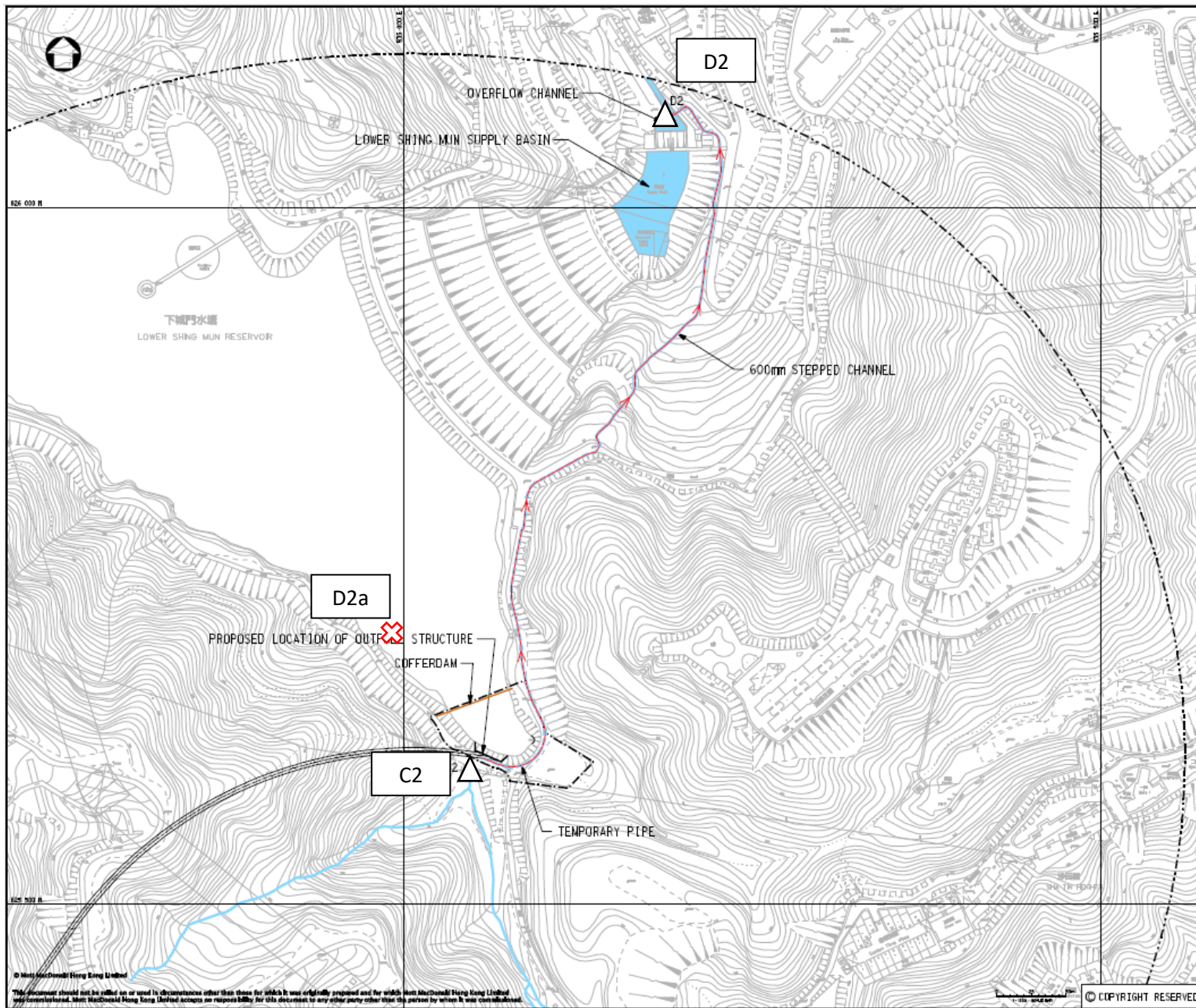
Project:
Agreement No. CE55/2006 (EP)
Inter-reservoir Transfer Scheme (IRTS)
Water Tunnel between Kowloon Byewash Reservoir and Lower Shing Mun Reservoir
Environmental Impact Assessment
Investigation

THE
PROPOSED WATER QUALITY MONITORING STATION AT INTAKE END

Designed	MDG	Checked	APR
Drawn	MDG	Approved	APR

Scale: 1:5000A1
Sheet No: 240564
Date: 2006/04/01
Drawing No: FIGURE 5-1
Page: P3

© Mott MacDonald Hong Kong Limited
This document should not be relied on or used in circumstances other than those for which it was originally prepared and for which Mott MacDonald Hong Kong Limited was commissioned. Mott MacDonald Hong Kong Limited accepts no responsibility for this document to any other party other than the person by whom it was commissioned.



NOTE:
DESIGN DETAILS OF THE COFFERDAM WILL BE DETERMINED BY THE CONTRACTOR.

LEGEND:

- STUDY AREA BOUNDARY
- WORKSITE AREA
- WATERCOURSE
- TEMPORARY PIPE
- INDICATIVE LOCATION OF COFFERDAM
- FLOW PATH OF TREATED EFFLUENT
- × POINT OF EFFLUENT DISCHARGE / MONITORING STATION C2
- △ CONTROL STATION AT OUTFALL SITE
- ⊗ Proposed Alternative Water Monitoring Station

FR	REV 01	NOV	NOV	NOV	NOV	NOV	NOV	NOV	NOV
FR	REV 02	NOV	NOV	NOV	NOV	NOV	NOV	NOV	NOV
FR	REV 03	NOV	NOV	NOV	NOV	NOV	NOV	NOV	NOV

THE GOVERNMENT OF THE HONG KONG
SPECIAL ADMINISTRATIVE REGION
WATER SUPPLIES DEPARTMENT

Mott MacDonald
Mott MacDonald Hong Kong Ltd
28/F, One World Finance Centre
181 Wing Lok Street
Kowloon, Hong Kong
Tel: +852 2412 1888
Fax: +852 2412 1889
www.mottmac.com

Project:
Agreement No. CES5/2006 (EP)
Inter-Reservoirs Transfer Scheme (IRTS)
Water Tunnel between Kowloon Byewash
Reservoir and Lower Shing Mun Reservoir
Environmental Impact Assessment
Investigation

PROPOSED WATER QUALITY MONITORING
STATION AT OUTFALL END

Checked	FR	Checked	FR
Drawn	NOV	Checked	FR
Eng. OK	FR	Approved	FR

Scale: 1:125000
Date: 24/05/14
Drawing No: FIGURE 5-2
Sheet: P3

© Mott MacDonald Hong Kong Limited
This document should not be relied on or used in circumstances other than those for which it was originally prepared and for which Mott MacDonald Hong Kong Limited was commissioned. Mott MacDonald Hong Kong Limited accepts no responsibility for this document to any other party other than the person to whom it was commissioned.

Appendix D
Calibration Certificates of Equipment
Used



Certificate of Calibration

for

Description: *Sound Level Meter*
Manufacturer: *Pulsar Instruments Plc*
Type No.: *Model 43 (Serial No.: PN1768)*
Microphone: *PM1 (Serial No.: 011842A)*
Preamplifier: *PA40 (Serial No.: 1783)*

Submitted by:

Customer: *Acuity Sustainability Consulting Limited*
Address: *Unit 1908, Nos. 301-305 Castle Peak Road,
Kwai Chung, N.T.*

Upon receipt for calibration, the instrument was found to be:

- Within**
 Outside

the allowable tolerance.

The test equipment used for calibration are traceable to National Standards via:

- The Government of The Hong Kong Special Administrative Region Standard & Calibration Laboratory

Date of receipt: 28 May 2020

Date of calibration: 01 June 2020

Calibrated by: _____
Calibration Technician

Certified by: _____
Mr. Ng Yan Wa
Laboratory Manager



Date of issue: 01 June 2020

Certificate No.: APJ20-037-CC001

Page 1 of 4

1. Calibration Precaution:

- The unit-under-test (UUT) was allowed to stabilize in the laboratory for over 24 hours, and switched on to warm up for over 10 minutes before the commencement of the test.
- The results presented are the mean of 3 measurements at each calibration point.

2. Calibration Conditions:

Air Temperature: 24.5 °C
 Air Pressure: 1008 hPa
 Relative Humidity: 65.3 %

3. Calibration Equipment:

	Type	Serial No.	Calibration Report Number	Traceable to
Multifunction Calibrator	B&K 4226	2288467	AV200041	HOKLAS

4. Calibration Results

Sound Pressure Level

Reference Sound Pressure Level

Setting of Unit-under-test (UUT)			Applied value		UUT Reading, dB	IEC 61672 Class 1 Specification, dB
Range, dB	Freq. Weighting	Time Weighting	Level, dB	Frequency, Hz		
20-140	dB A SPL	Fast	94	1000	93.7	±0.4

Linearity

Setting of Unit-under-test (UUT)			Applied value		UUT Reading, dB	IEC 61672 Class 1 Specification, dB
Range, dB	Freq. Weighting	Time Weighting	Level, dB	Frequency, Hz		
20-140	dB A SPL	Fast	94	1000	93.7	Ref
			104		103.7	±0.3
			114		113.7	±0.3

Time Weighting

Setting of Unit-under-test (UUT)			Applied value		UUT Reading, dB	IEC 61672 Class 1 Specification, dB
Range, dB	Freq. Weighting	Time Weighting	Level, dB	Frequency, Hz		
20-140	dB A SPL	Fast	94	1000	93.7	Ref
		Slow			93.7	±0.3





Frequency Response

Linear Response


Setting of Unit-under-test (UUT)			Applied value		UUT Reading, dB	IEC 61672 Class 1 Specification, dB	
Range, dB	Freq. Weighting	Time Weighting	Level, dB	Frequency, Hz			
20-140	dB	SPL	Fast	94	31.5	93.8	±2.0
					63	93.8	±1.5
					125	93.9	±1.5
					250	93.8	±1.4
					500	93.8	±1.4
					1000	93.7	Ref
					2000	93.5	±1.6
					4000	93.1	±1.6
				8000	93.1	+2.1; -3.1	

A-weighting

Setting of Unit-under-test (UUT)			Applied value		UUT Reading, dB	IEC 61672 Class 1 Specification, dB	
Range, dB	Freq. Weighting	Time Weighting	Level, dB	Frequency, Hz			
20-140	dBA	SPL	Fast	94	31.5	55.5	-39.4±2.0
					63	67.7	-26.2±1.5
					125	77.7	-16.1±1.5
					250	85.1	-8.6±1.4
					500	90.5	-3.2±1.4
					1000	93.7	Ref
					2000	94.7	+1.2±1.6
					4000	94.1	+1.0±1.6
				8000	92.1	-1.1+2.1; -3.1	

C-weighting

Setting of Unit-under-test (UUT)			Applied value		UUT Reading, dB	IEC 61672 Class 1 Specification, dB	
Range, dB	Freq. Weighting	Time Weighting	Level, dB	Frequency, Hz			
20-140	dBC	SPL	Fast	94	31.5	90.8	-3.0±2.0
					63	93.0	-0.8±1.5
					125	93.6	-0.2±1.5
					250	93.7	-0.0±1.4
					500	93.8	-0.0±1.4
					1000	93.7	Ref
					2000	93.3	-0.2±1.6
					4000	92.3	-0.8±1.6
				8000	90.3	-3.0+2.1; -3.1	



Certificate No.: APJ20-037-CC001

Page 3 of 4

5. Calibration Results Applied

The results apply to the particular unit-under-test only. All calibration points are within manufacture's specification as IEC 61672 Class 1.

Uncertainties of Applied Value:

94 dB	31.5 Hz	± 0.05
	63 Hz	± 0.05
	125 Hz	± 0.05
	250 Hz	± 0.05
	500 Hz	± 0.05
	1000 Hz	± 0.05
	2000 Hz	± 0.05
	4000 Hz	± 0.05
	8000 Hz	± 0.10
104 dB	1000 Hz	± 0.05
114 dB	1000 Hz	± 0.05

The uncertainties are evaluated for a 95% confidence level.

Note:

The values given in this certification only related to the values measured at the time of the calibration and any uncertainties quoted will not allow for the equipment long-term drift, variations with environmental changes, vibration and shock during transportation, overloading, mis-handling, or the capability of any other laboratory to repeat the calibration. (A+A)*L shall not be liable for any loss or damage resulting from the use of the equipment.



Certificate of Calibration

for

Description: *Sound Level Meter*
Manufacturer: *NTi Audio*
Type No.: *XL2 (Serial No.: A2A-13548-E0)*
Microphone: *ACO 7052 (Serial No.:73780)*
Preamplifier: *NTi Audio M2211 MA220 (Serial No.:5235)*

Submitted by:

Customer: *Acuity Sustainability Consulting Limited*
Address: *Unit C, 11/F., Ford Glory Plaza, No. 37-39 Wing Hong Street,
Cheung Sha Wan, Kowloon*

Upon receipt for calibration, the instrument was found to be:

- Within**
 Outside

the allowable tolerance.

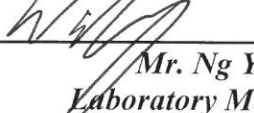
The test equipment used for calibration are traceable to National Standards via:

- The Government of The Hong Kong Special Administrative Region Standard & Calibration Laboratory

Date of receipt: 10 December 2020

Date of calibration: 12 December 2020

Calibrated by: 
Calibration Technician

Certified by: 
Mr. Ng Yan Wa
Laboratory Manager

Date of issue: 12 December 2020



Certificate No.: APJ20-144-CC001

Page 1 of 4

1. Calibration Precaution:

- The unit-under-test (UUT) was allowed to stabilize in the laboratory for over 24 hours, and switched on to warm up for over 10 minutes before the commencement of the test.
- The results presented are the mean of 3 measurements at each calibration point.

2. Calibration Conditions:

Air Temperature: 23.7 °C
 Air Pressure: 1006 hPa
 Relative Humidity: 61.8 %

3. Calibration Equipment:

	Type	Serial No.	Calibration Report Number	Traceable to
Multifunction Calibrator	B&K 4226	2288467	AV200041	HOKLAS

4. Calibration Results

Sound Pressure Level

Reference Sound Pressure Level


Setting of Unit-under-test (UUT)				Applied value		UUT Reading, dB	IEC 61672 Class 1 Specification, dB
Range, dB	Freq. Weighting	Time Weighting	Level, dB	Frequency, Hz			
30-130	dBA SPL	Fast	94	1000	94.0	±0.4	

Linearity

Setting of Unit-under-test (UUT)				Applied value		UUT Reading, dB	IEC 61672 Class 1 Specification, dB
Range, dB	Freq. Weighting	Time Weighting	Level, dB	Frequency, Hz			
30-130	dBA SPL	Fast	94	1000	94.0	Ref	
			104		104.0	±0.3	
			114		114.0	±0.3	

Time Weighting

Setting of Unit-under-test (UUT)				Applied value		UUT Reading, dB	IEC 61672 Class 1 Specification, dB
Range, dB	Freq. Weighting	Time Weighting	Level, dB	Frequency, Hz			
30-130	dBA SPL	Fast	94	1000	94.0	Ref	
		Slow			94.0	±0.3	



Frequency Response

Linear Response

Setting of Unit-under-test (UUT)			Applied value		UUT Reading, dB	IEC 61672 Class 1 Specification, dB	
Range, dB	Freq. Weighting	Time Weighting	Level, dB	Frequency, Hz			
30-130	dB	SPL	Fast	94	31.5	94.1	±2.0
					63	94.1	±1.5
					125	94.1	±1.5
					250	94.1	±1.4
					500	94.1	±1.4
					1000	94.0	Ref
					2000	93.8	±1.6
					4000	93.4	±1.6
					8000	92.7	+2.1; -3.1

A-weighting

Setting of Unit-under-test (UUT)			Applied value		UUT Reading, dB	IEC 61672 Class 1 Specification, dB	
Range, dB	Freq. Weighting	Time Weighting	Level, dB	Frequency, Hz			
30-130	dBA	SPL	Fast	94	31.5	54.7	-39.4±2.0
					63	68.0	-26.2±1.5
					125	78.0	-16.1±1.5
					250	85.4	-8.6±1.4
					500	90.8	-3.2±1.4
					1000	94.0	Ref
					2000	95.0	+1.2±1.6
					4000	94.4	+1.0±1.6
					8000	91.6	-1.1±2.1; -3.1

C-weighting

Setting of Unit-under-test (UUT)			Applied value		UUT Reading, dB	IEC 61672 Class 1 Specification, dB	
Range, dB	Freq. Weighting	Time Weighting	Level, dB	Frequency, Hz			
30-130	dBC	SPL	Fast	94	31.5	91.1	-3.0±2.0
					63	93.3	-0.8±1.5
					125	93.9	-0.2±1.5
					250	94.1	-0.0±1.4
					500	94.1	-0.0±1.4
					1000	94.0	Ref
					2000	93.7	-0.2±1.6
					4000	92.6	-0.8±1.6
					8000	89.7	-3.0±2.1; -3.1



5. Calibration Results Applied

The results apply to the particular unit-under-test only. All calibration points are within manufacture's specification as IEC 61672 Class 1.

Uncertainties of Applied Value:

94 dB	31.5 Hz	± 0.10
	63 Hz	± 0.15
	125 Hz	± 0.10
	250 Hz	± 0.10
	500 Hz	± 0.10
	1000 Hz	± 0.05
	2000 Hz	± 0.05
	4000 Hz	± 0.05
	8000 Hz	± 0.10
104 dB	1000 Hz	± 0.05
114 dB	1000 Hz	± 0.05

The uncertainties are evaluated for a 95% confidence level.

Note:

The values given in this certification only related to the values measured at the time of the calibration and any uncertainties quoted will not allow for the equipment long-term drift, variations with environmental changes, vibration and shock during transportation, overloading, mis-handling, or the capability of any other laboratory to repeat the calibration. (A+A)*L shall not be liable for any loss or damage resulting from the use of the equipment.





CERTIFICATE OF CALIBRATION

Certificate No.: 20CA0803 01

Page: 1 of 2

Item tested

Description: Acoustical Calibrator (Class 1)
Manufacturer: Pulsar Instruments Ltd.
Type/Model No.: 105
Serial/Equipment No.: 63705
Adaptors used: -

Item submitted by

Customer: Acuity Sustainability Consulting Limited.
Address of Customer: -
Request No.: -
Date of receipt: 03-Aug-2020

Date of test: 06-Aug-2020

Reference equipment used in the calibration

Description:	Model:	Serial No.	Expiry Date:	Traceable to:
Lab standard microphone	B&K 4180	2341427	11-May-2021	SCL
Preamplifier	B&K 2673	2743150	03-Jun-2021	CEPREI
Measuring amplifier	B&K 2610	2346941	03-Jun-2021	CEPREI
Signal generator	DS 360	33873	19-May-2021	CEPREI
Digital multi-meter	34401A	US36087050	19-May-2021	CEPREI
Audio analyzer	8903B	GB41300350	18-May-2021	CEPREI
Universal counter	53132A	MY40003662	18-May-2021	CEPREI

Ambient conditions

Temperature: 22 ± 1 °C
Relative humidity: 55 ± 10 %
Air pressure: 1005 ± 5 hPa

Test specifications

- 1, The Sound Calibrator has been calibrated in accordance with the requirements as specified in IEC 60942 1997 Annex B and the lab calibration procedure SMTP004-CA-156.
- 2, The calibrator was tested with its axis vertical facing downwards at the specific frequency using insert voltage technique.
- 3, The results are rounded to the nearest 0.01 dB and 0.1 Hz and have not been corrected for variations from a reference pressure of 1013.25 hectoPascals as the maker's information indicates that the instrument is insensitive to pressure changes.

Test results

This is to certify that the sound calibrator conforms to the requirements of annex B of IEC 60942: 1997 for the conditions under which the test was performed. This does not imply that the sound calibrator meets IEC 60942 under any other conditions.


Details of the performed measurements are presented on page 2 of this certificate.

Approved Signatory:

Feng Junqi

Date: 07-Aug-2020

Company Chop:



Comments: The results reported in this certificate refer to the condition of the instrument on the date of calibration and carry no implication regarding the long-term stability of the instrument.



REPORT OF EQUIPMENT PERFORMANCE CHECK/ CALIBRATION

Report No. : AJ120034
Date of Issue : 11 December 2020
Page No. : 1 of 2

PART A – CUSTOMER INFORMATION

Acuity Sustainability Consulting Limited
Unit C, 11/F, Ford Glory Plaza
37-39 Wing Hong Street
Cheung Sha Wan, Kowloon, Hong Kong
Attn: Mr. Nelson TSUI

PART B – DESCRIPTION

Name of Equipment : Multi Water Quality Checker U-53
Manufacturer : Horiba
Serial Number : L20550GA
Date of Received : Dec 08, 2020
Date of Calibration : Dec 10, 2020
Date of Next Calibration^(a) : Mar 09, 2021

PART C – REFERENCE METHODS/ DOCUMENTS FOR THE CALIBRATION

Parameter	Reference Method
pH at 25°C	APHA 21e 4500-H ⁺ B
Dissolved Oxygen	APHA 21e 4500-O G
Salinity	APHA 21e 2520 B
Turbidity	APHA 21e 2130 B
Temperature	Section 6 of international Accreditation New Zealand Technical Guide no. 3 Second edition March 2008: Working Thermometer Calibration Procedure.

PART D – CALIBRATION RESULTS^(b,c)

(1) pH at 25°C

Target (pH unit)	Displayed Reading ^(d) (pH Unit)	Tolerance ^(e) (pH Unit)	Results
4.00	4.12	0.12	Satisfactory
7.42	7.59	0.17	Satisfactory
10.01	10.19	0.18	Satisfactory

Tolerance of pH should be less than ± 0.20 (pH unit)

(2) Temperature


Reading of Ref. thermometer (°C)	Displayed Reading (°C)	Tolerance (°C)	Results
16	17.15	1.15	Satisfactory
27	27.27	0.27	Satisfactory
33	32.26	-0.74	Satisfactory

Tolerance limit of temperature should be less than ± 2.0 (°C)

~ CONTINUED ON NEXT PAGE ~

Remark(s): -

- ^(a) The "Date of Next Calibration" is recommended according to best practice principals as practiced by QPT or quoted from relevant international standards.
^(b) The results relate only to the calibrated equipment as received
^(c) The performance of the equipment stated in this report is checked with independent reference material and results compared against a calibrated secondary source.
^(d) "Displayed Reading" denotes the figure shown on item under calibration/ checking regardless of equipment precision or significant figures.
^(e) The "Tolerance Limit" mentioned is the acceptance criteria applicable for similar equipment used by Quality Pro Test-Consult Ltd. or quoted from relevant international standards.


LEE Chun-ning, Desmond
Senior Chemist



REPORT OF EQUIPMENT PERFORMANCE CHECK/ CALIBRATION

Report No. : AJ120034
Date of Issue : 11 December 2020
Page No. : 2 of 2

PART D – CALIBRATION RESULTS (Cont'd)

(3) Dissolved Oxygen

Expected Reading (mg/L)	Displayed Reading (mg/L)	Tolerance (mg/L)	Results
0.14	0.00	-0.14	Satisfactory
3.62	3.27	-0.35	Satisfactory
4.48	4.68	0.20	Satisfactory
8.26	8.57	0.31	Satisfactory

Tolerance limit of dissolved oxygen should be less than ± 0.50 (mg/L)

(4) Salinity

Expected Reading (g/L)	Displayed Reading (g/L)	Tolerance (%)	Results
10	9.76	-2.40	Satisfactory
20	20.08	0.40	Satisfactory
30	31.08	3.60	Satisfactory

Tolerance limit of salinity should be less than ± 10.0 (%)

(5) Turbidity

Expected Reading (NTU)	Displayed Reading ^(f) (NTU)	Tolerance ^(g) (%)	Results
0	0.62	--	Satisfactory
10	10.1	1.0	Satisfactory
20	19.0	-5.0	Satisfactory
100	98.0	-2.0	Satisfactory
800	779	-2.6	Satisfactory

Tolerance limit of turbidity should be less than ± 10.0 (%)

~ END OF REPORT ~

Remark(s): -

^(f) "Displayed Reading" presents the figures shown on item under calibration/ checking regardless of equipment precision or significant figures.

^(g) The "Tolerance Limit" mentioned is the acceptance criteria applicable for similar equipment used by Quality Pro Test-Consult Ltd. or quoted from relevant international standards.



專業化驗有限公司
QUALITY PRO TEST-CONSULT LIMITED

Unit 10, 14/F, Wah Wai Centre, 38-40 Au Pui Wan St., Fotan, Hong Kong
Email: info@qualityprotest.com; Website: www.qualityprotest.com
Tel: (852) 3956 8717; Fax: (852) 3956 3928

REPORT OF EQUIPMENT PERFORMANCE CHECK/ CALIBRATION

Report No. : AJ110068
Date of Issue : 27 November 2020
Page No. : 1 of 2

PART A – CUSTOMER INFORMATION

Acuity Sustainability Consulting Limited
Unit C, 11/F, Ford Glory Plaza
37-39 Wing Hong Street
Cheung Sha Wan, Kowloon, Hong Kong
Attn: Mr. Nelson TSUI

PART B – DESCRIPTION

Name of Equipment : Multi Water Quality Checker U-53
Manufacturer : Horiba
Serial Number : A55XB7UP
Date of Received : Nov 16, 2020
Date of Calibration : Nov 27, 2020
Date of Next Calibration^(a) : Feb 26, 2021

PART C – REFERENCE METHODS/ DOCUMENTS FOR THE CALIBRATION

Parameter	Reference Method
pH at 25°C	APHA 21e 4500-H ⁺ B
Dissolved Oxygen	APHA 21e 4500-O G
Salinity	APHA 21e 2520 B
Turbidity	APHA 21e 2130 B
Temperature	Section 6 of international Accreditation New Zealand Technical Guide no. 3 Second edition March 2008: Working Thermometer Calibration Procedure.

PART D – CALIBRATION RESULTS^(b,c)

(1) pH at 25°C

Target (pH unit)	Displayed Reading ^(d) (pH Unit)	Tolerance ^(e) (pH Unit)	Results
4.00	4.18	0.18	Satisfactory
7.42	7.27	-0.15	Satisfactory
10.01	9.88	-0.13	Satisfactory

Tolerance of pH should be less than ± 0.20 (pH unit)

(2) Temperature


Reading of Ref. thermometer (°C)	Displayed Reading (°C)	Tolerance (°C)	Results
15	15.4	0.40	Satisfactory
23	23.8	0.80	Satisfactory
35	34.6	-0.40	Satisfactory

Tolerance limit of temperature should be less than ± 2.0 (°C)

~ CONTINUED ON NEXT PAGE ~

Remark(s): -

- ^(a) The "Date of Next Calibration" is recommended according to best practice principals as practiced by QPT or quoted from relevant international standards.
^(b) The results relate only to the calibrated equipment as received
^(c) The performance of the equipment stated in this report is checked with independent reference material and results compared against a calibrated secondary source.
^(d) "Displayed Reading" denotes the figure shown on item under calibration/ checking regardless of equipment precision or significant figures.
^(e) The "Tolerance Limit" mentioned is the acceptance criteria applicable for similar equipment used by Quality Pro Test-Consult Ltd. or quoted from relevant international standards.


LEE Chun-ning, Desmond
Senior Chemist



REPORT OF EQUIPMENT PERFORMANCE CHECK/ CALIBRATION

Report No. : AJ110068
Date of Issue : 27 November 2020
Page No. : 2 of 2

PART D – CALIBRATION RESULTS (Cont'd)

(3) Dissolved Oxygen

Expected Reading (mg/L)	Displayed Reading (mg/L)	Tolerance (mg/L)	Results
0.10	0.00	-0.10	Satisfactory
3.59	3.84	0.25	Satisfactory
5.01	4.99	-0.02	Satisfactory
7.83	7.57	-0.26	Satisfactory

Tolerance limit of dissolved oxygen should be less than ± 0.50 (mg/L)

(4) Salinity

Expected Reading (g/L)	Displayed Reading (g/L)	Tolerance (%)	Results
10	9.95	-0.50	Satisfactory
20	19.02	-4.90	Satisfactory
30	29.03	-3.23	Satisfactory

Tolerance limit of salinity should be less than ± 10.0 (%)

(5) Turbidity

Expected Reading (NTU)	Displayed Reading ^(f) (NTU)	Tolerance ^(g) (%)	Results
0	0.61	--	Satisfactory
10	10.08	0.8	Satisfactory
20	19.50	-2.5	Satisfactory
100	99.10	-0.9	Satisfactory
800	777.00	-2.9	Satisfactory

Tolerance limit of turbidity should be less than ± 10.0 (%)

~ END OF REPORT ~

Remark(s): -

^(f) "Displayed Reading" presents the figures shown on item under calibration/ checking regardless of equipment precision or significant figures.

^(g) The "Tolerance Limit" mentioned is the acceptance criteria applicable for similar equipment used by Quality Pro Test-Consult Ltd. or quoted from relevant international standards.



專業化驗有限公司
QUALITY PRO TEST-CONSULT LIMITED

Unit 10, 14/F, Wah Wai Centre, 38-40 Au Pui Wan St., Fotan, Hong Kong
Email: info@qualityprotest.com; Website: www.qualityprotest.com
Tel: (852) 3956 8717; Fax: (852) 3956 3928

REPORT OF EQUIPMENT PERFORMANCE CHECK/ CALIBRATION

Report No. : AJ110022
Date of Issue : 11 November 2020
Page No. : 1 of 2

PART A – CUSTOMER INFORMATION

Acuity Sustainability Consulting Limited
Unit C, 11/F, Ford Glory Plaza
37-39 Wing Hong Street
Cheung Sha Wan, Kowloon, Hong Kong
Attn: Mr. Nelson TSUI

PART B – DESCRIPTION

Name of Equipment : Multi Water Quality Checker U-53
Manufacturer : Horiba
Serial Number : UHB5F2BB
Date of Received : Nov 04, 2020
Date of Calibration : Nov 11, 2020
Date of Next Calibration^(a) : Feb 10, 2021

PART C – REFERENCE METHODS/ DOCUMENTS FOR THE CALIBRATION

<u>Parameter</u>	<u>Reference Method</u>
pH at 25°C	APHA 21e 4500-H ⁺ B
Dissolved Oxygen	APHA 21e 4500-O G
Salinity	APHA 21e 2520 B
Turbidity	APHA 21e 2130 B
Temperature	Section 6 of international Accreditation New Zealand Technical Guide no. 3 Second edition March 2008: Working Thermometer Calibration Procedure.
Oxidation-Reduction Potential	APHA 22e 2580 B

PART D – CALIBRATION RESULTS^(b,c)

(1) pH at 25°C

Target (pH unit)	Displayed Reading ^(d) (pH Unit)	Tolerance ^(e) (pH Unit)	Results
4.00	4.10	0.10	Satisfactory
7.42	7.46	0.04	Satisfactory
10.01	10.02	0.01	Satisfactory

Tolerance of pH should be less than ±0.20 (pH unit)

(2) Temperature

Reading of Ref. thermometer (°C)	Displayed Reading (°C)	Tolerance (°C)	Results
12	12.38	0.38	Satisfactory
25	25.01	0.01	Satisfactory
35	35.75	0.75	Satisfactory

Tolerance limit of temperature should be less than ±2.0 (°C)

~ CONTINUED ON NEXT PAGE ~

Remark(s): -

- ^(a) The "Date of Next Calibration" is recommended according to best practice principals as practiced by QPT or quoted from relevant international standards.
^(b) The results relate only to the calibrated equipment as received
^(c) The performance of the equipment stated in this report is checked with independent reference material and results compared against a calibrated secondary source.
^(d) "Displayed Reading" denotes the figure shown on item under calibration/ checking regardless of equipment precision or significant figures.
^(e) The "Tolerance Limit" mentioned is the acceptance criteria applicable for similar equipment used by Quality Pro Test-Consult Ltd. or quoted from relevant international standards.


LEE Chun-ning, Desmond
Senior Chemist



REPORT OF EQUIPMENT PERFORMANCE CHECK/ CALIBRATION

Report No. : AJ110022
Date of Issue : 11 November 2020
Page No. : 2 of 2

PART D – CALIBRATION RESULTS (Cont'd)

(3) Dissolved Oxygen

Expected Reading (mg/L)	Displayed Reading (mg/L)	Tolerance (mg/L)	Results
0.07	0.00	-0.07	Satisfactory
4.60	4.27	-0.33	Satisfactory
6.32	6.11	-0.21	Satisfactory
7.98	8.00	0.02	Satisfactory

Tolerance limit of dissolved oxygen should be less than ± 0.50 (mg/L)

(4) Salinity

Expected Reading (g/L)	Displayed Reading (g/L)	Tolerance (%)	Results
10	9.88	-1.20	Satisfactory
20	19.60	-2.00	Satisfactory
30	28.55	-4.83	Satisfactory

Tolerance limit of salinity should be less than ± 10.0 (%)

(5) Turbidity

Expected Reading (NTU)	Displayed Reading ^(f) (NTU)	Tolerance ^(g) (%)	Results
0	0.46	--	Satisfactory
10	10.01	0.1	Satisfactory
20	20.11	0.5	Satisfactory
100	96.80	-3.2	Satisfactory
800	797.00	-0.4	Satisfactory

Tolerance limit of turbidity should be less than ± 10.0 (%)

(6) Oxidation-Reduction Potential

Expected Reading (mV)	Displayed Reading (mV)	Tolerance (mV) ^(g)	Results
222	225	3	Satisfactory

Tolerance limit of Oxidation-Reduction Potential should be less than ± 10 (mV)

~ END OF REPORT ~

Remark(s): -

^(f) "Displayed Reading" presents the figures shown on item under calibration/ checking regardless of equipment precision or significant figures.

^(g) The "Tolerance Limit" mentioned is the acceptance criteria applicable for similar equipment used by Quality Pro Test-Consult Ltd. or quoted from relevant international standards.

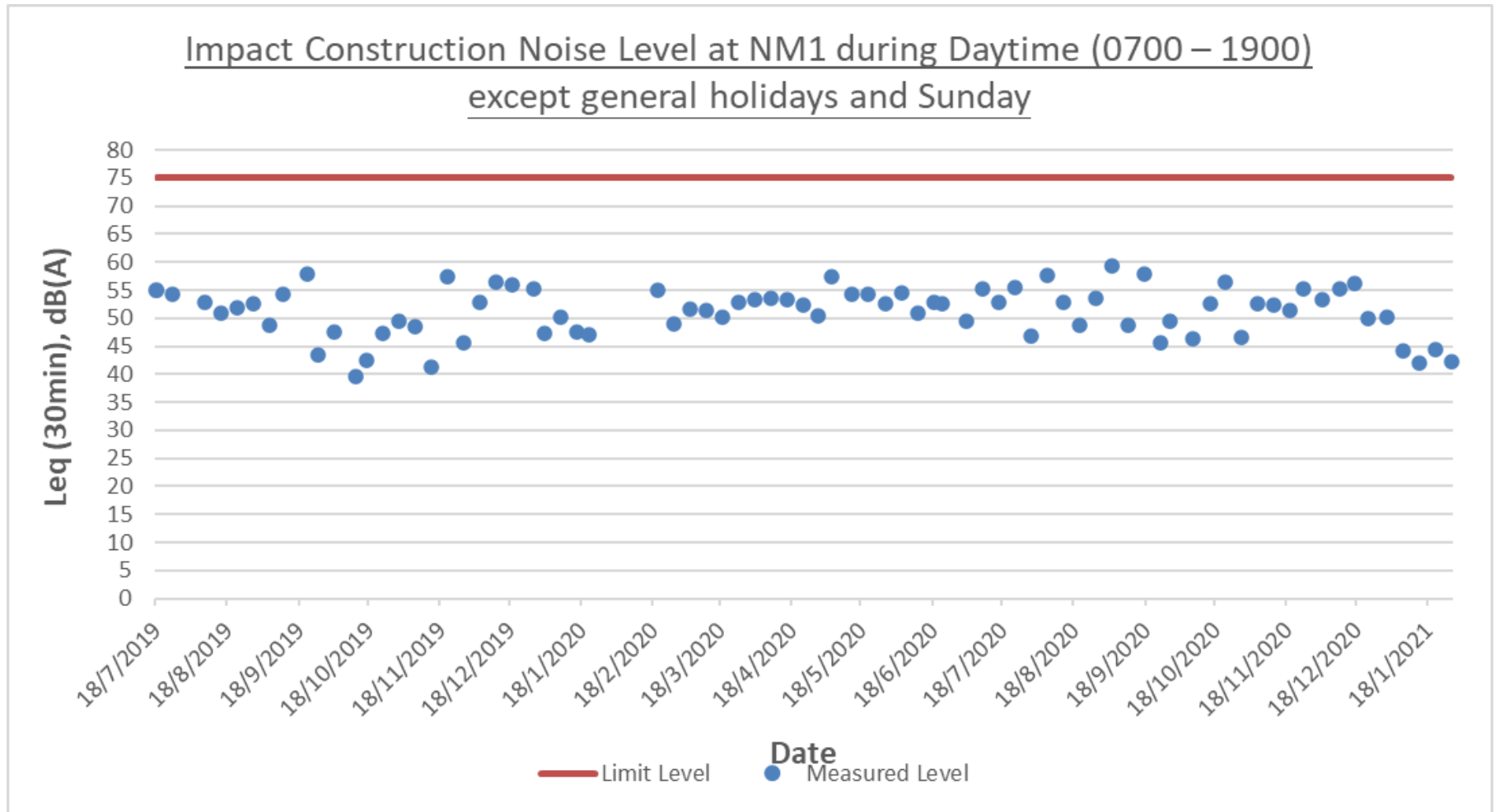
Appendix E
Impact Noise Monitoring Data

Impact Noise Monitoring Data

NM1 – Lakeview Garden

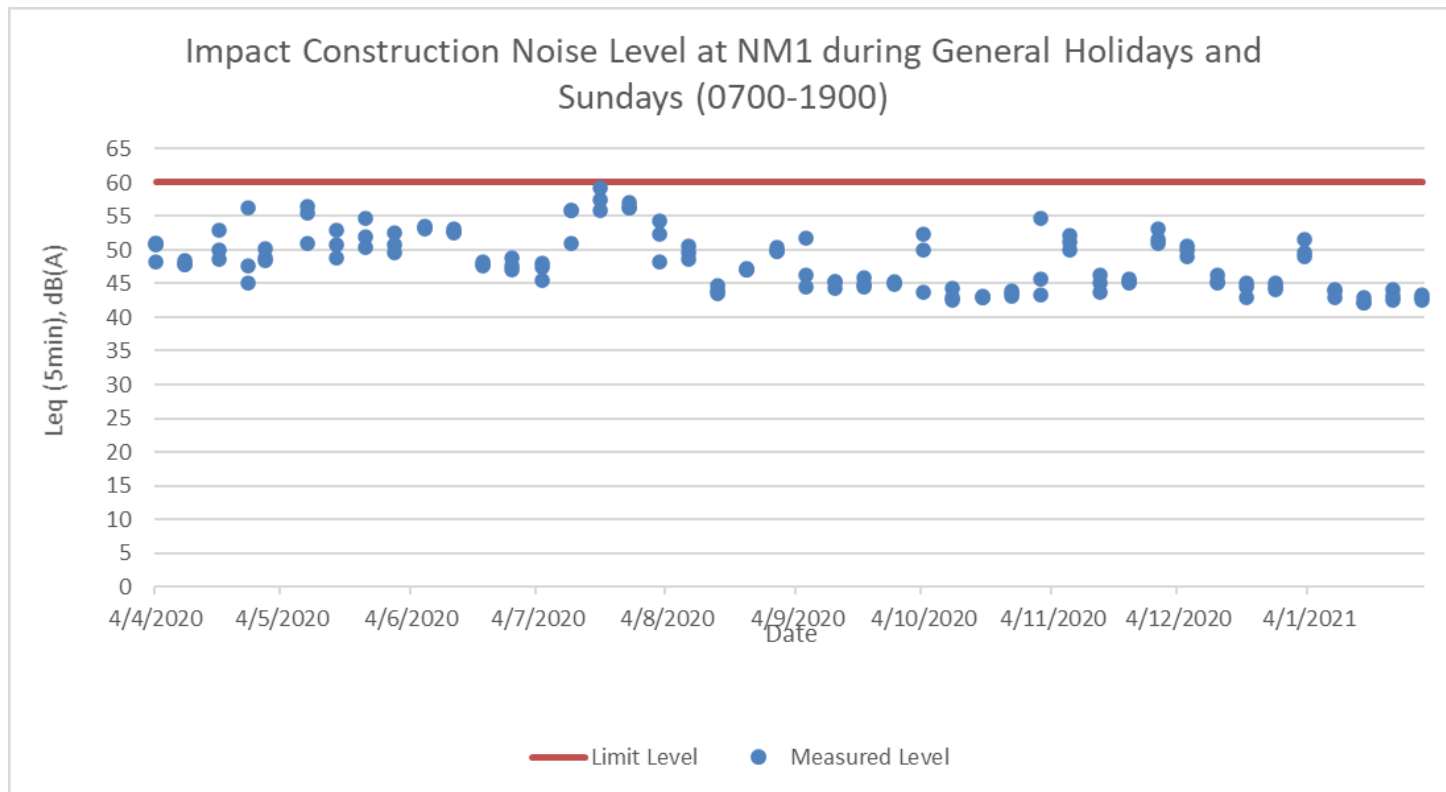
Daytime (0700 – 1900) except general holidays and Sunday

Date	Location	Time		Weather	L _{eq} (30min)	L ₁₀	L ₉₀	Remarks	
7/1/2021	NM1	14:20	-	14:50	Fine	44.1	46.2	40.3	N.A.
14/1/2021	NM1	16:00	-	16:30	Fine	41.9	44.8	38.4	N.A.
21/1/2021	NM1	13:30	-	14:00	Sunny	44.3	46.3	42.2	N.A.
28/1/2021	NM1	15:00	-	15:30	Fine	42.3	44.3	40.3	N.A.



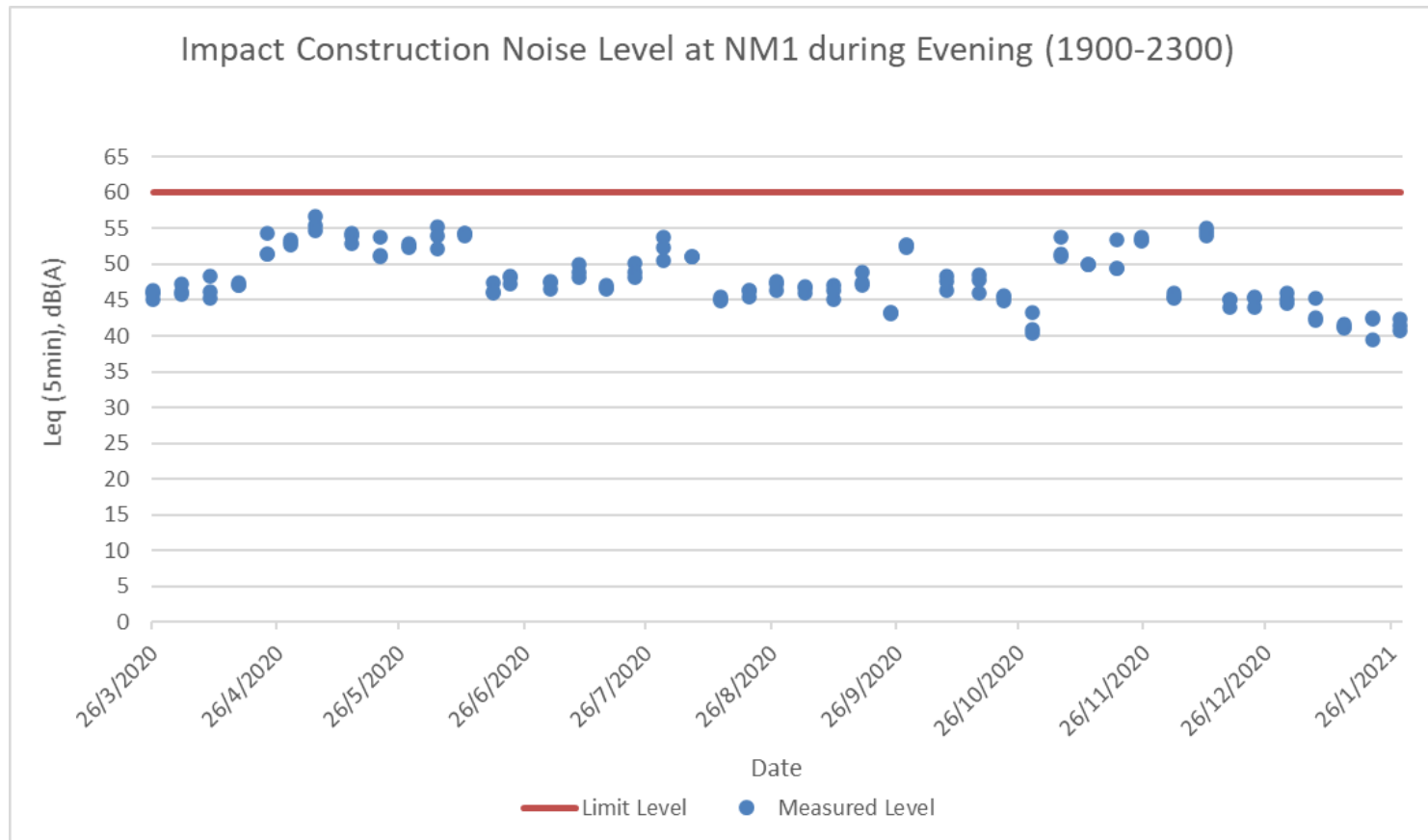
Daytime (0700-1900) during general holidays and Sundays

Date	Location	Time		Weather	L _{eq} (5min)	L ₁₀	L ₉₀	Remarks	
3/1/2021	NM1	13:00	-	13:05	Fine	49.0	52.0	46.0	N.A.
3/1/2021	NM1	13:05	-	13:10	Fine	49.6	52.6	46.6	N.A.
3/1/2021	NM1	13:10	-	13:15	Fine	51.5	54.5	48.5	N.A.
10/1/2021	NM1	15:10	-	15:15	Fine	44.0	47.0	41.2	N.A.
10/1/2021	NM1	15:15	-	15:20	Fine	44.2	47.2	41.1	N.A.
10/1/2021	NM1	15:20	-	15:25	Fine	42.9	45.9	39.7	N.A.
17/1/2021	NM1	13:37	-	13:42	Sunny	42.1	44.1	40.1	N.A.
17/1/2021	NM1	13:42	-	13:47	Sunny	43.0	45.0	41.1	N.A.
17/1/2021	NM1	13:47	-	13:52	Sunny	42.2	44.2	40.1	N.A.
24/1/2021	NM1	16:50	-	16:55	Sunny	44.1	46.1	42.2	N.A.
24/1/2021	NM1	16:55	-	17:00	Sunny	43.2	45.2	41.2	N.A.
24/1/2021	NM1	17:00	-	17:05	Sunny	42.5	45.5	39.6	N.A.
31/1/2021	NM1	16:40	-	16:45	Fine	43.0	45.0	41.0	N.A.
31/1/2021	NM1	16:45	-	16:50	Fine	42.5	46.5	39.5	N.A.
31/1/2021	NM1	16:50	-	16:55	Fine	43.3	46.3	40.3	N.A.



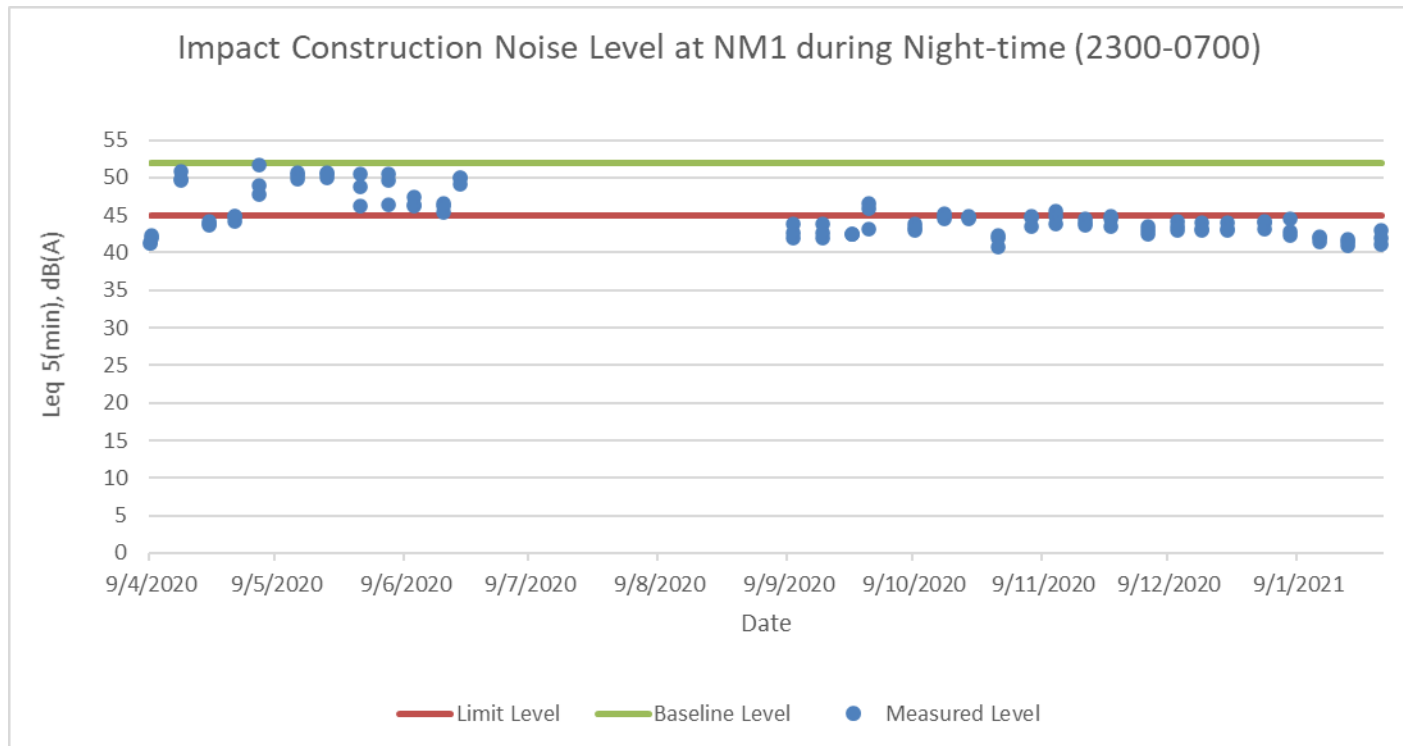
All days during Evening (1900-2300)

Date	Location	Time			Weather	L _{eq} (5min)	L ₁₀	L ₉₀	Remarks
7/1/2021	NM1	22:40	-	22:45	Fine	45.2	46.6	40.8	N.A.
7/1/2021	NM1	22:45	-	22:50	Fine	42.6	43.5	40.3	N.A.
7/1/2021	NM1	22:50	-	22:55	Fine	42.1	43.5	39.7	N.A.
14/1/2021	NM1	22:10	-	22:15	Fine	41.2	42.4	40.0	N.A.
14/1/2021	NM1	22:15	-	22:20	Fine	41.1	42.0	40.0	N.A.
14/1/2021	NM1	22:20	-	22:25	Fine	41.7	43.0	40.0	N.A.
21/1/2021	NM1	19:40	-	19:45	Fine	42.6	42.2	39.0	N.A.
21/1/2021	NM1	19:45	-	19:50	Fine	39.4	40.1	38.3	N.A.
21/1/2021	NM1	19:50	-	19:55	Fine	42.3	44.9	39.4	N.A.
28/1/2021	NM1	21:13	-	21:18	Fine	40.8	41.7	38.9	N.A.
28/1/2021	NM1	21:18	-	21:23	Fine	41.4	40.3	38.2	N.A.
28/1/2021	NM1	21:23	-	21:28	Fine	42.3	44.9	39.4	N.A.



All days during Night-time (2300-0700)

Date	Location	Time			Weather	L _{eq} (5min)	L ₁₀	L ₉₀	Remarks
7/1/2021	NM1	23:00	-	23:05	Fine	42.8	42.7	39.6	N.A.
7/1/2021	NM1	23:05	-	23:10	Fine	42.3	44.0	40.1	N.A.
7/1/2021	NM1	23:10	-	23:15	Fine	44.5	46.6	40.4	N.A.
14/1/2021	NM1	23:00	-	23:05	Fine	42.1	44.1	40.0	N.A.
14/1/2021	NM1	23:05	-	23:10	Fine	41.5	42.6	39.6	N.A.
14/1/2021	NM1	23:10	-	23:15	Fine	42.0	43.4	40.3	N.A.
21/1/2021	NM1	23:00	-	23:05	Fine	41.4	40.3	38.2	N.A.
21/1/2021	NM1	23:05	-	23:10	Fine	41.7	43.8	39.5	N.A.
21/1/2021	NM1	23:10	-	23:15	Fine	40.9	41.8	39.1	N.A.
29/1/2021	NM1	0:40	-	00:45	Fine	41.1	42.5	39.1	N.A.
29/1/2021	NM1	0:45	-	00:50	Fine	43.0	45.6	39.0	N.A.
29/1/2021	NM1	0:50	-	00:55	Fine	42.0	43.4	40.3	N.A.

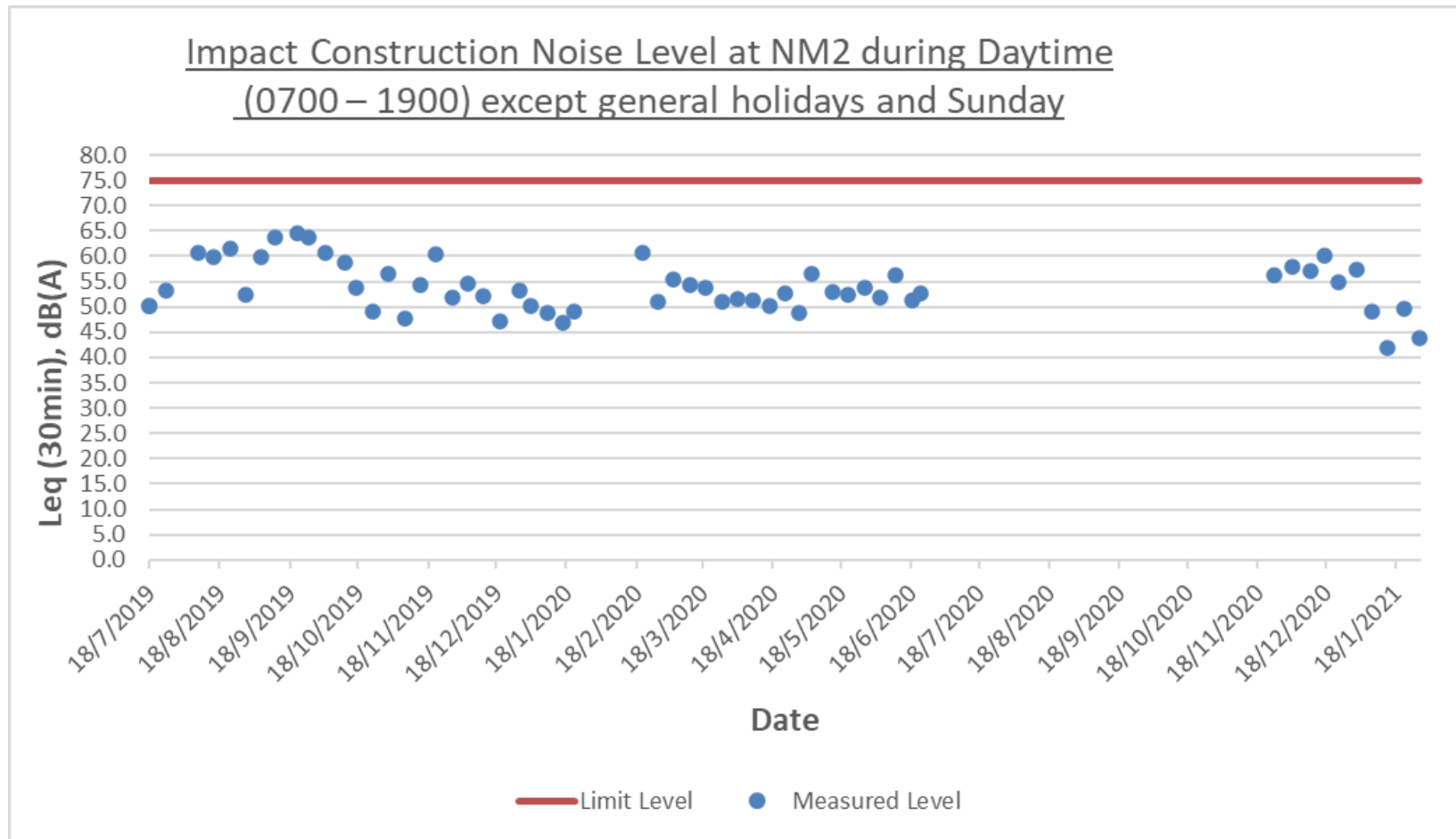


Impact Noise Monitoring Data

NM2 – 4 ½ Milestone, Tai Po Road

Daytime (0700 – 1900) except general holidays and Sunday

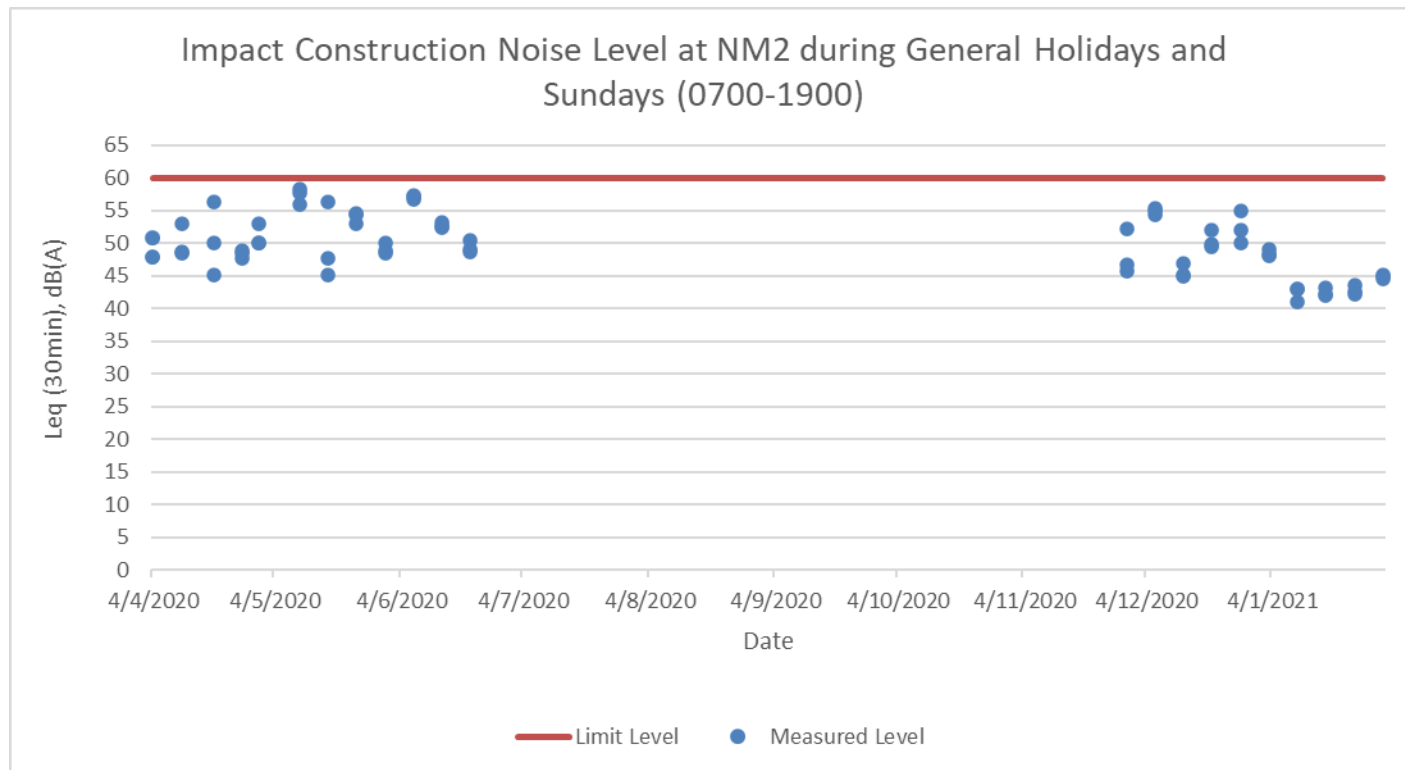
Date	Location	Time			Weather	L _{eq} (30min)	L ₁₀	L ₉₀	Remarks
7/1/2021	NM2	17:00	-	17:30	Fine	49.1	52.3	46.1	N.A.
14/1/2021	NM2	16:45	-	17:15	Fine	42.0	44.2	40.3	N.A.
21/1/2021	NM2	15:00	-	15:30	Sunny	49.5	52.5	46.3	N.A.
28/1/2021	NM2	16:30	-	17:00	Fine	43.7	45.7	41.2	N.A.



Note 1: Period without data implied that no works were conducted at the monitoring location and no noise monitoring was needed for the location.

Daytime (0700-1900) during general holidays and Sundays

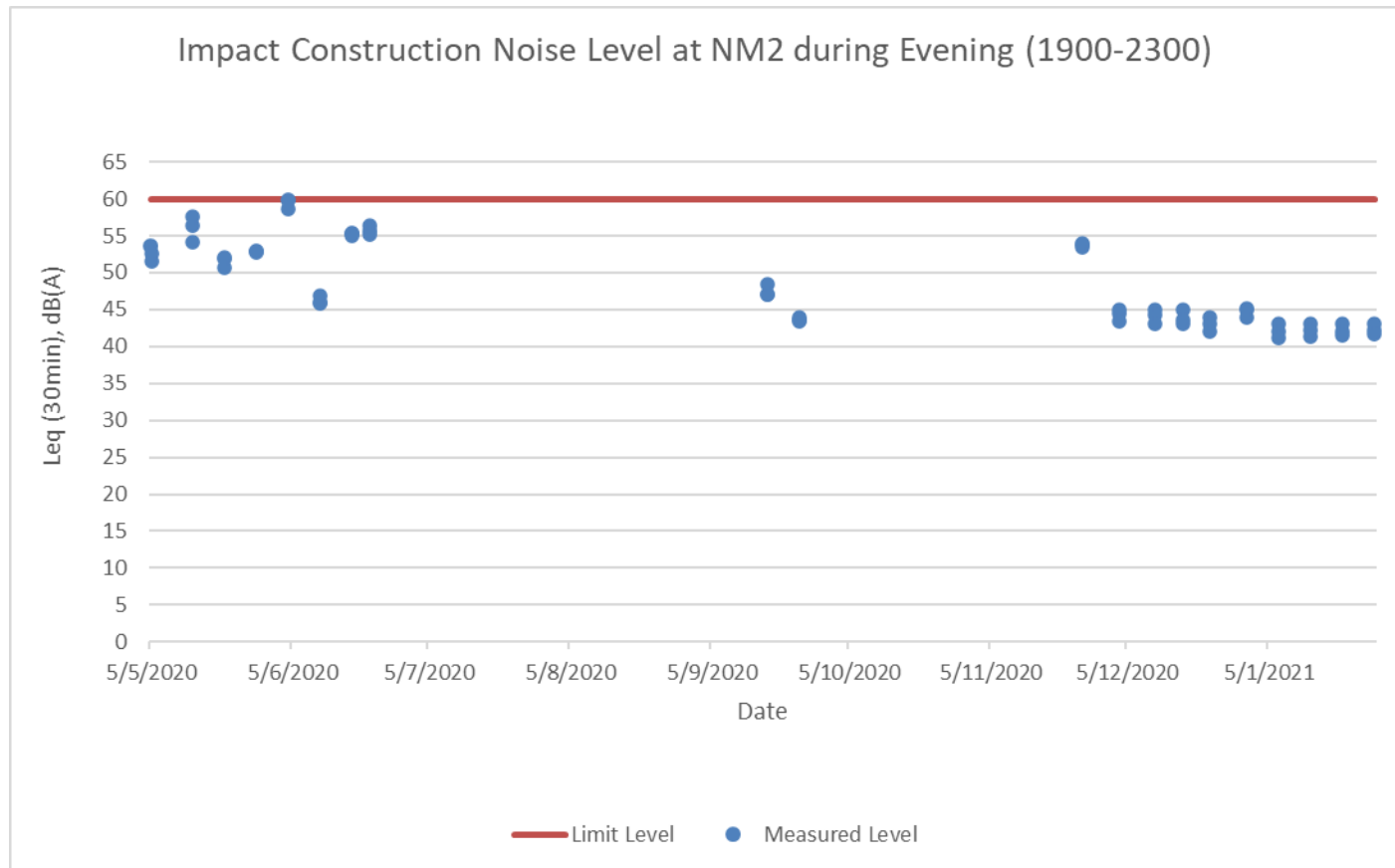
Date	Location	Time			Weather	L _{eq} (5min)	L ₁₀	L ₉₀	Remarks
3/1/2021	NM2	10:30	-	10:35	Fine	49.1	53.1	46.1	N.A.
3/1/2021	NM2	10:35	-	10:40	Fine	48.2	51.7	45.2	N.A.
3/1/2021	NM2	10:40	-	10:45	Fine	48.1	51.5	45.0	N.A.
10/1/2021	NM2	14:30	-	14:35	Fine	43.0	45.0	40.1	N.A.
10/1/2021	NM2	14:35	-	14:40	Fine	41.1	44.6	38.2	N.A.
10/1/2021	NM2	14:40	-	14:45	Fine	42.9	45.9	39.2	N.A.
17/1/2021	NM2	13:00	-	13:05	Sunny	42.1	44.1	40.2	N.A.
17/1/2021	NM2	13:05	-	13:10	Sunny	42.2	44.2	40.2	N.A.
17/1/2021	NM2	13:10	-	13:15	Sunny	43.1	45.1	41.1	N.A.
24/1/2021	NM2	17:30	-	17:35	Sunny	42.5	45.5	39.3	N.A.
24/1/2021	NM2	17:35	-	17:40	Sunny	42.2	44.2	39.1	N.A.
24/1/2021	NM2	17:40	-	17:45	Sunny	43.5	46.5	40.5	N.A.
31/1/2021	NM2	17:00	-	17:05	Fine	45.1	47.1	42.1	N.A.
31/1/2021	NM2	17:05	-	17:10	Fine	45.0	47.2	43.1	N.A.
31/1/2021	NM2	17:10	-	17:15	Fine	44.6	46.5	43.5	N.A.



Note 1: Period without data implied that no works were conducted at the monitoring location and no noise monitoring was needed for the location.

All days during Evening (1900-2300)

Date	Location	Time			Weather	L _{eq} (5min)	L ₁₀	L ₉₀	Remarks
7/1/2021	NM2	22:00	-	22:05	Fine	43.0	46.0	40.1	N.A.
7/1/2021	NM2	22:05	-	22:10	Fine	42.1	45.2	39.2	N.A.
7/1/2021	NM2	22:10	-	22:15	Fine	41.1	44.2	38.9	N.A.
14/1/2021	NM2	21:10	-	21:15	Fine	43.0	43.2	40.6	N.A.
14/1/2021	NM2	21:15	-	21:20	Fine	41.3	42.4	40.1	N.A.
14/1/2021	NM2	21:20	-	21:25	Fine	42.2	43.2	40.5	N.A.
21/1/2021	NM2	19:07	-	19:12	Fine	43.0	46.0	40.2	N.A.
21/1/2021	NM2	19:12	-	19:17	Fine	42.1	45.2	39.3	N.A.
21/1/2021	NM2	19:17	-	19:22	Fine	41.5	44.5	38.3	N.A.
28/1/2021	NM2	20:46	-	20:51	Fine	42.2	45.2	39.2	N.A.
28/1/2021	NM2	20:51	-	20:56	Fine	43.0	45.0	41.0	N.A.
28/1/2021	NM2	20:56	-	21:01	Fine	41.7	44.7	39.7	N.A.



Note 1: Period without data implied that no works were conducted at the monitoring location and no noise monitoring was needed for the location.

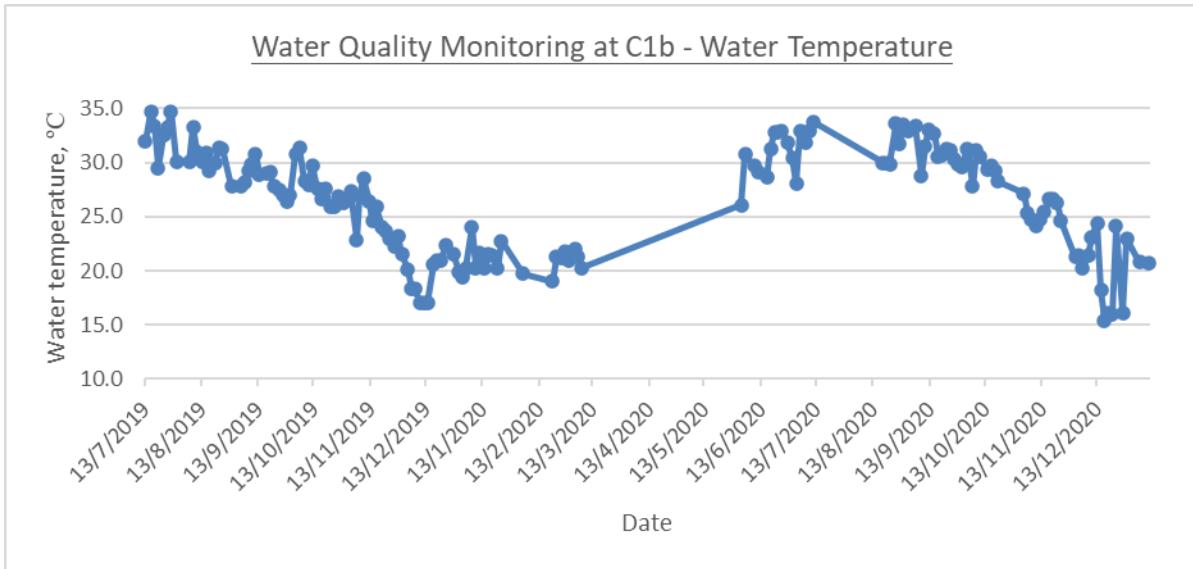
Appendix F

Impact Water Quality Monitoring Data

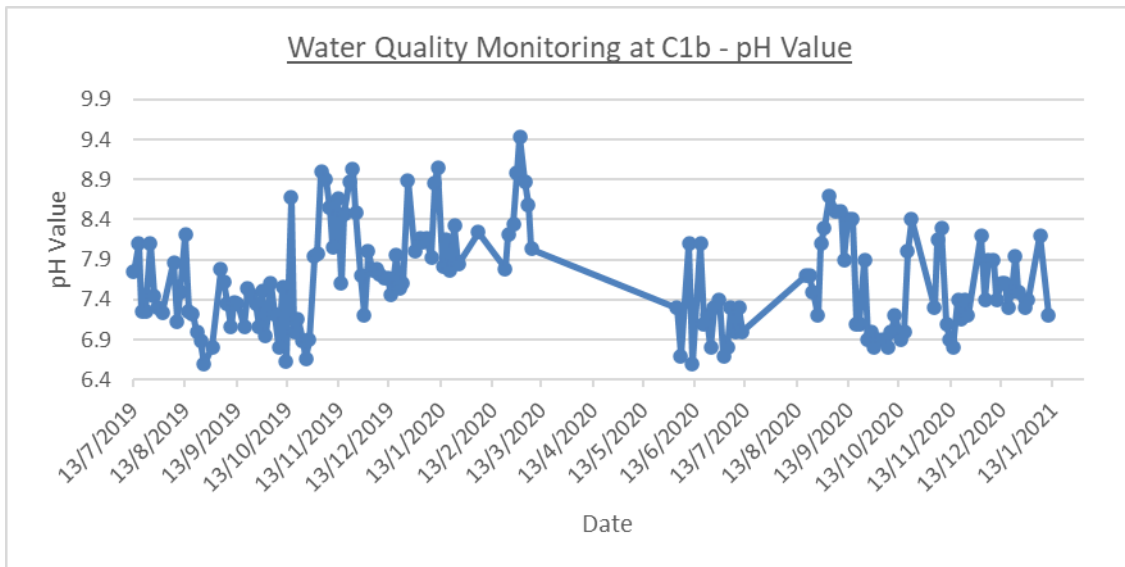
Location	Date	Sample ID	Time	Temp (°C)	pH	DO (mg/L)	DO%	Turbidity (NTU)	SS (mg/L)
C1b	3/1/2021	C1b	/	/	/	/	/	/	/
	3/1/2021	C1b#	/	/	/	/	/	/	/
	5/1/2021	C1b	9:10	20.8	8.5	7.5	84.4	2.5	2.5
	5/1/2021	C1b#	9:13	20.8	7.9	8.6	95.9	2.9	2.5
	7/1/2021	C1b	/	/	/	/	/	/	/
	7/1/2021	C1b#	/	/	/	/	/	/	/
	10/1/2021	C1b	14:45	20.7	7.2	8.4	93.9	3.3	3.7
	10/1/2021	C1b#	14:48	20.7	7.2	8.5	94.7	3.4	2.5
	12/1/2021	C1b	/	/	/	/	/	/	/
	12/1/2021	C1b#	/	/	/	/	/	/	/
	14/1/2021	C1b	/	/	/	/	/	/	/
	14/1/2021	C1b#	/	/	/	/	/	/	/
	16/1/2021	C1b	/	/	/	/	/	/	/
	16/1/2021	C1b#	/	/	/	/	/	/	/
	19/1/2021	C1b	/	/	/	/	/	/	/
	19/1/2021	C1b#	/	/	/	/	/	/	/
	21/1/2021	C1b	/	/	/	/	/	/	/
	21/1/2021	C1b#	/	/	/	/	/	/	/
	23/1/2021	C1b	/	/	/	/	/	/	/
	23/1/2021	C1b#	/	/	/	/	/	/	/
	26/1/2021	C1b	/	/	/	/	/	/	/
	26/1/2021	C1b#	/	/	/	/	/	/	/
	28/1/2021	C1b	/	/	/	/	/	/	/
	28/1/2021	C1b#	/	/	/	/	/	/	/
	30/1/2021	C1b	/	/	/	/	/	/	/
	30/1/2021	C1b#	/	/	/	/	/	/	/

Location	Date	Sample ID	Time	Temp (°C)	pH	DO (mg/L)	DO%	Turbidity (NTU)	SS (mg/L)
D1b	3/1/2021	D1b	14:32	14.2	7.1	8.0	77.5	4.1	2.5
	3/1/2021	D1b#	14:35	14.1	7.2	8.0	78.1	2.5	2.5
	5/1/2021	D1b	9:20	20.8	7.8	8.4	94.2	3.2	2.5
	5/1/2021	D1b#	9:23	20.7	7.6	8.5	94.9	2.7	2.5
	7/1/2021	D1b	17:30	19.6	7.7	8.4	91.9	3.5	4.9
	7/1/2021	D1b#	17:33	19.4	7.7	7.8	84.1	3.9	5.3
	10/1/2021	D1b	15:00	20.7	7.2	8.4	93.1	3.0	4.7
	10/1/2021	D1b#	15:03	20.7	7.1	8.1	89.9	3.1	2.5
	12/1/2021	D1b	16:00	19.1	7.8	8.3	89.3	3.1	2.5
	12/1/2021	D1b#	16:03	19.1	7.6	8.2	88.8	4.4	2.5
	14/1/2021	D1b	15:20	19.0	7.4	8.2	88.1	3.3	3.1
	14/1/2021	D1b#	15:23	19.0	7.5	8.2	88.5	3.3	4.4
	16/1/2021	D1b	14:55	19.1	7.5	8.1	87.3	3.5	3.1
	16/1/2021	D1b#	14:58	19.0	7.8	8.2	88.3	3.4	3.9
	19/1/2021	D1b	16:35	20.2	8.1	8.9	98.1	6.5	7.1
	19/1/2021	D1b#	16:38	20.2	8.9	8.0	98.1	6.3	9.9
	21/1/2021	D1b	14:52	22.0	8.1	9.9	112.3	4.7	4.6
	21/1/2021	D1b#	14:55	21.0	7.9	9.7	108.1	4.6	5.6
	23/1/2021	D1b	14:50	20.1	7.5	8.3	91.5	5.4	2.5
	23/1/2021	D1b#	14:53	19.9	7.5	8.5	92.9	6.0	4.4
	26/1/2021	D1b	15:51	24.7	8.0	10.0	119.7	1.7	6.7
	26/1/2021	D1b#	15:54	24.7	7.9	8.8	106.4	1.9	3.5
	28/1/2021	D1b	16:25	23.1	7.9	9.6	112.2	2.6	3.9
	28/1/2021	D1b#	16:28	22.9	7.9	9.2	107.0	3.3	4.1
	30/1/2021	D1b	16:15	23.1	7.9	7.9	92.5	3.5	3.0
	30/1/2021	D1b#	16:18	23.1	7.9	8.7	102.0	3.4	3.8

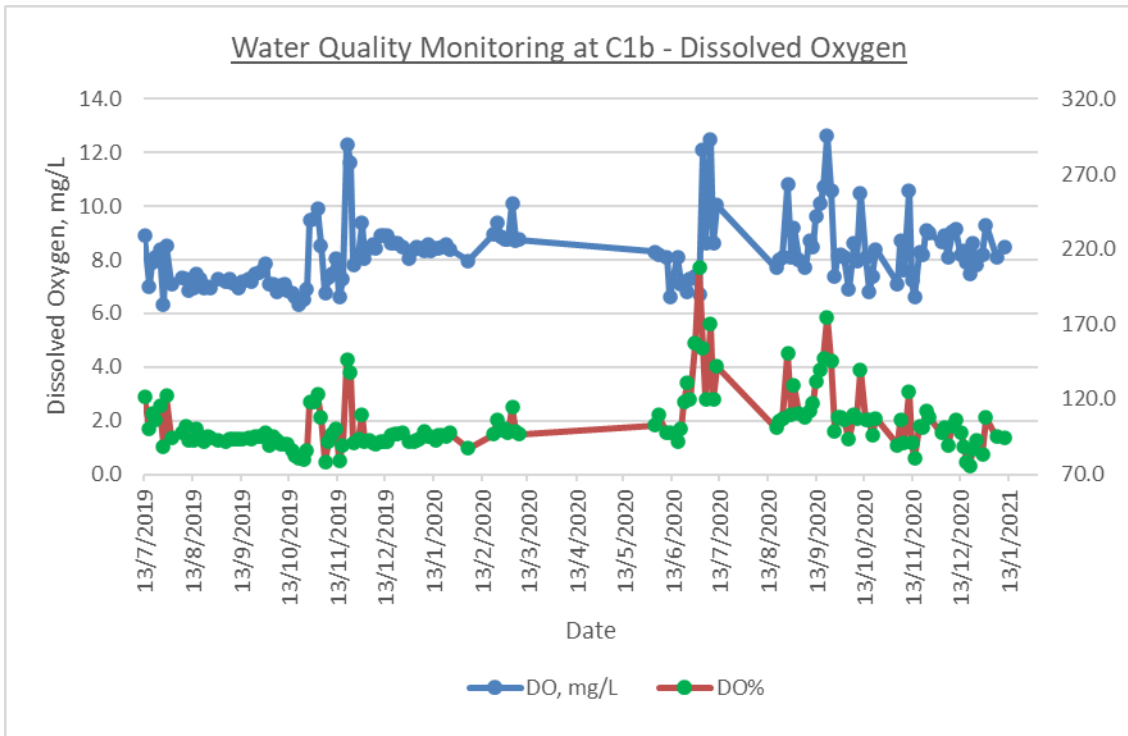
C1b



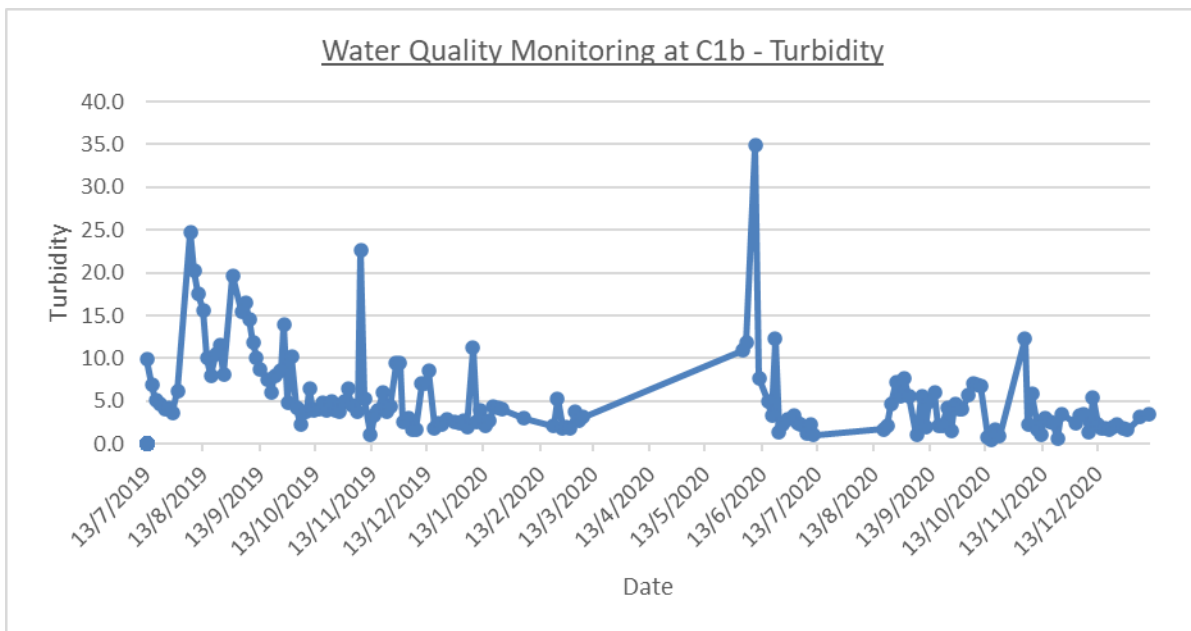
Note 1: Period without data implied that water in location C1b was dried up, insufficient water was available for sample collection



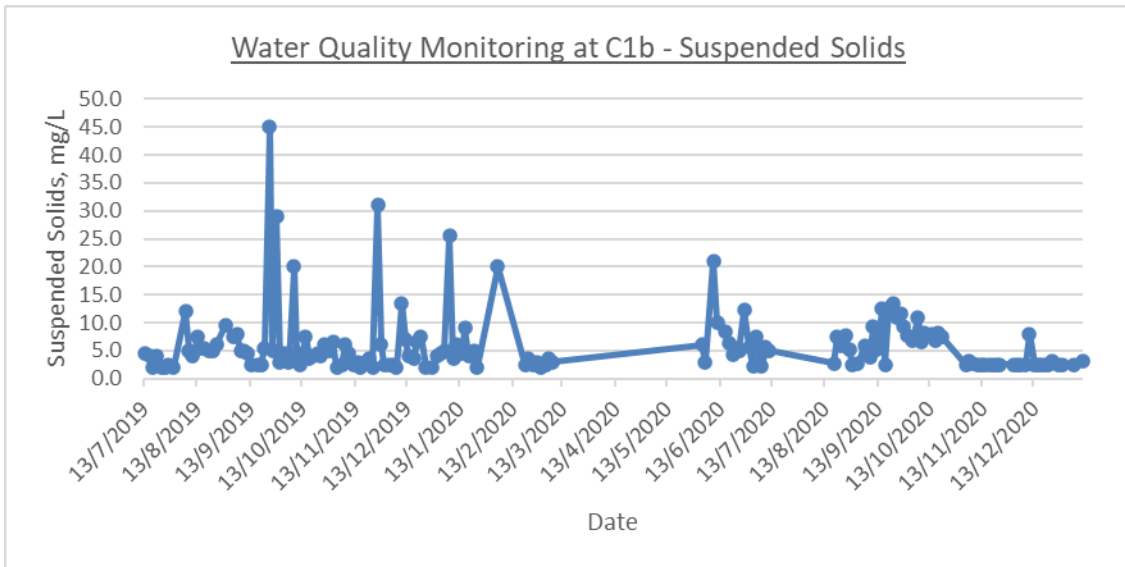
Note 1: Period without data implied that water in location C1b was dried up, insufficient water was available for sample collection



Note 1: Period without data implied that water in location C1b was dried up, insufficient water was available for sample collection

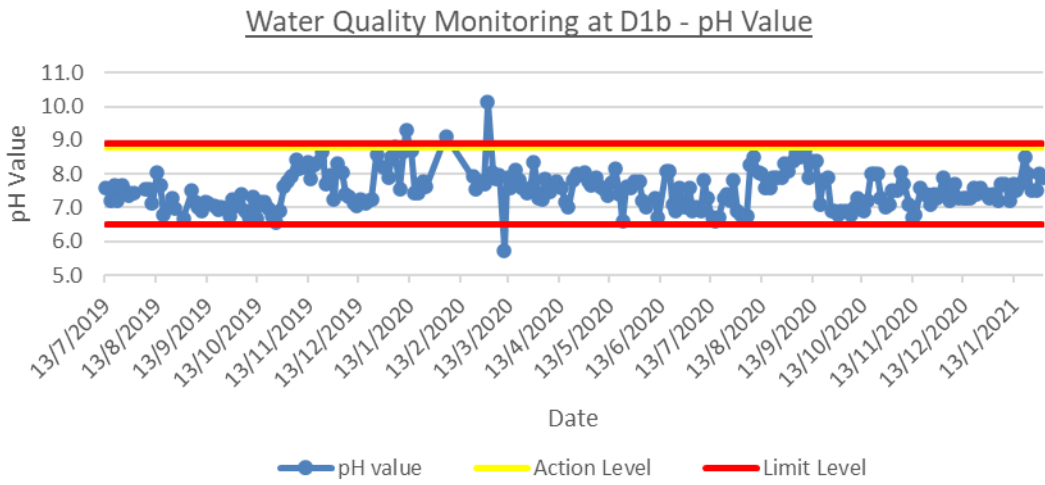
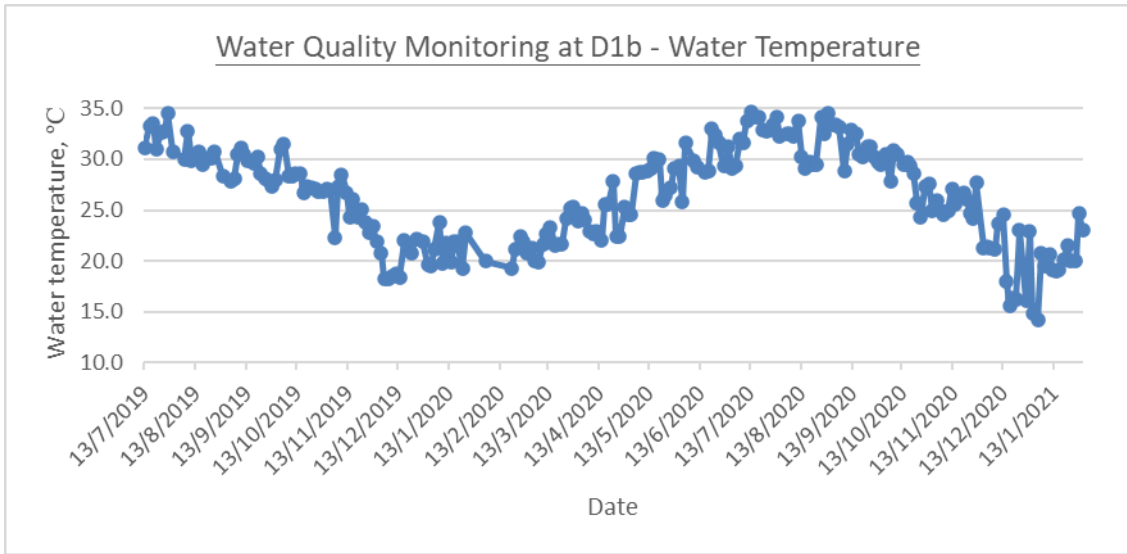


Note 1: Period without data implied that water in location C1b was dried up, insufficient water was available for sample collection

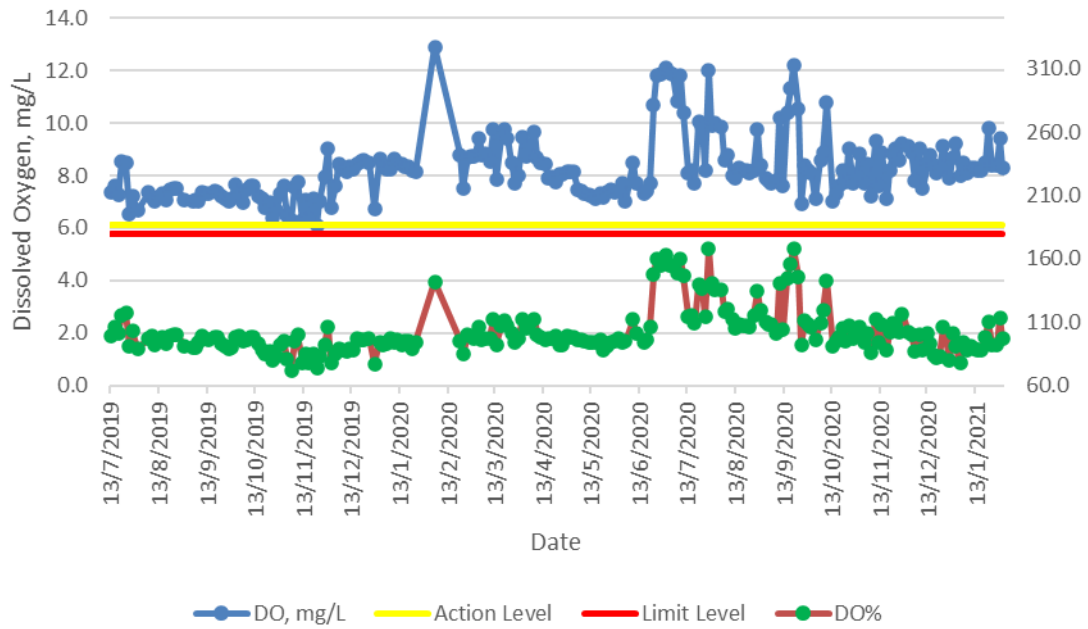


Note 1: Period without data implied that water in location C1b was dried up, insufficient water was available for sample collection

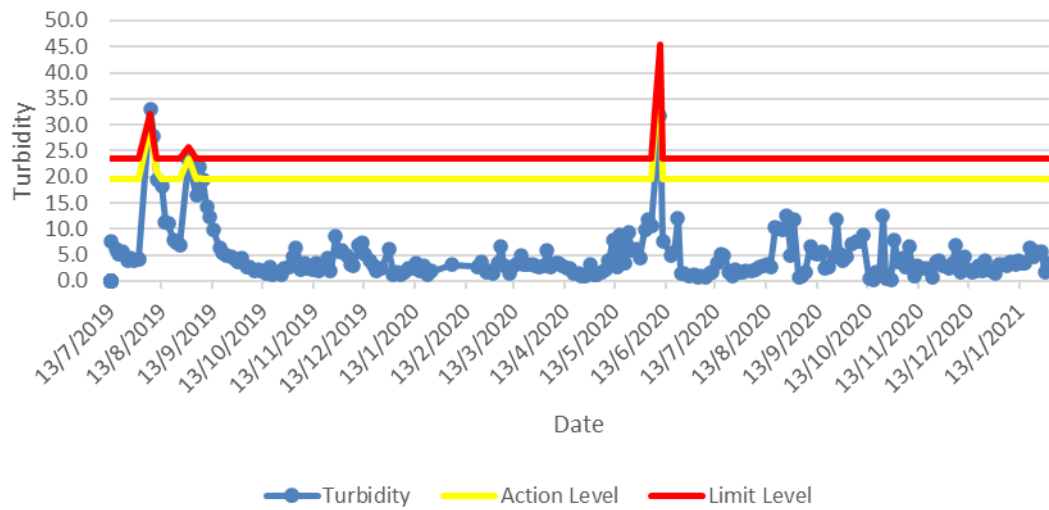
D1b



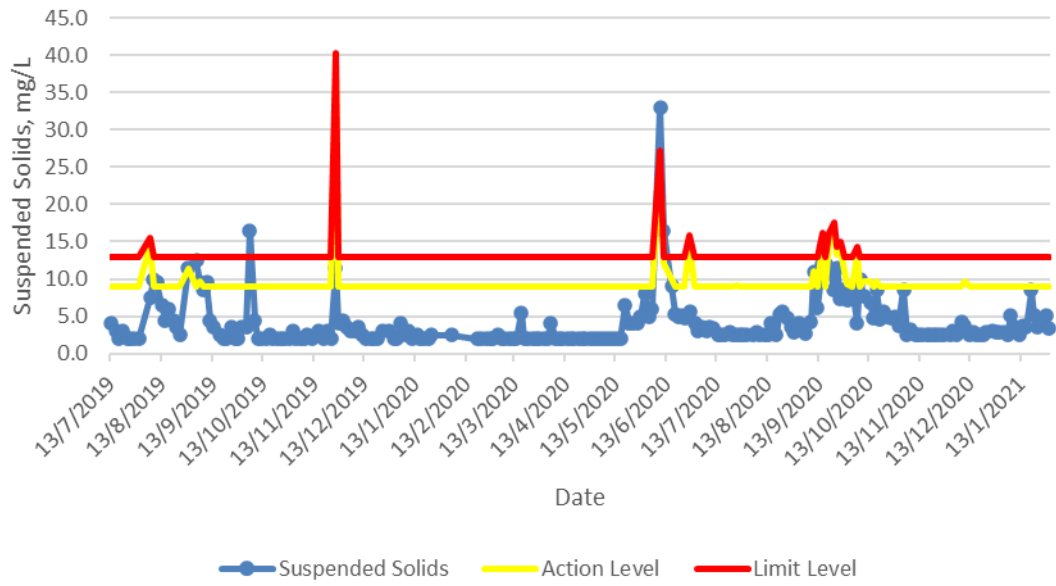
Water Quality Monitoring at D1b - Dissolved Oxygen



Water Quality Monitoring at D1b - Turbidity



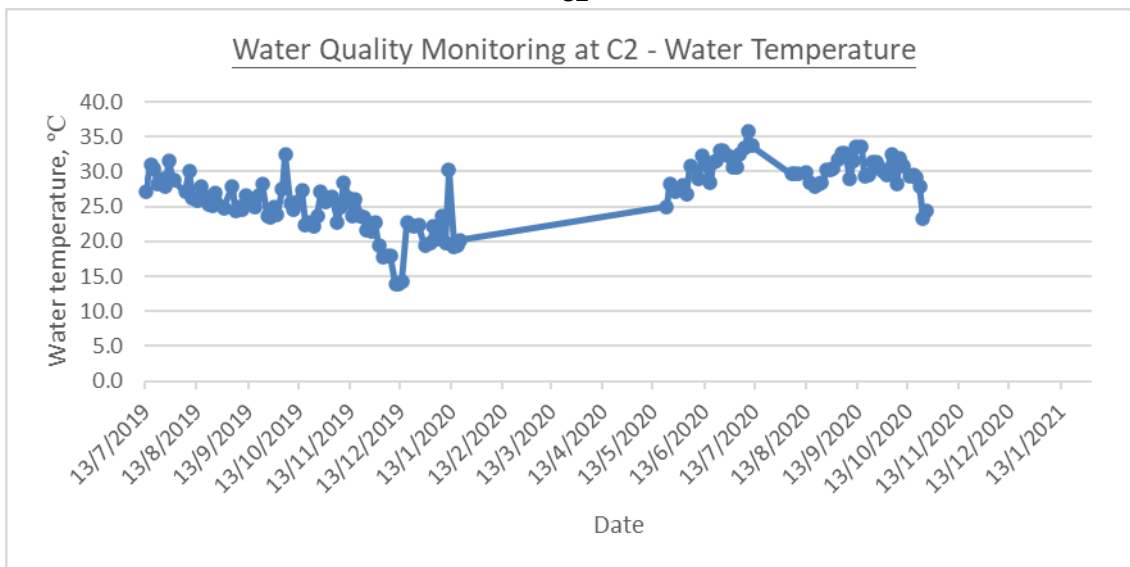
Water Quality Monitoring at D1b - Suspended Solids



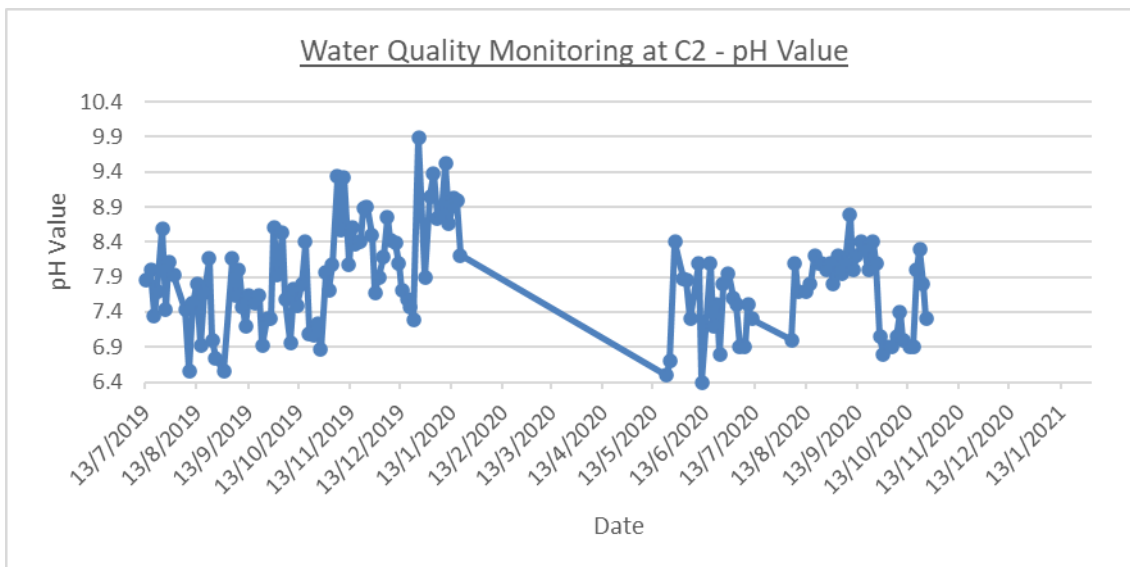
Location	Date	Sample ID	Time	Temp (°C)	pH	DO (mg/L)	DO%	Turbidity (NTU)	SS (mg/L)
C2	3/1/2021	C2	/	/	/	/	/	/	/
	3/1/2021	C2#	/	/	/	/	/	/	/
	5/1/2021	C2	/	/	/	/	/	/	/
	5/1/2021	C2#	/	/	/	/	/	/	/
	7/1/2021	C2	/	/	/	/	/	/	/
	7/1/2021	C2#	/	/	/	/	/	/	/
	10/1/2021	C2	/	/	/	/	/	/	/
	10/1/2021	C2#	/	/	/	/	/	/	/
	12/1/2021	C2	/	/	/	/	/	/	/
	12/1/2021	C2#	/	/	/	/	/	/	/
	14/1/2021	C2	/	/	/	/	/	/	/
	14/1/2021	C2#	/	/	/	/	/	/	/
	16/1/2021	C2	/	/	/	/	/	/	/
	16/1/2021	C2#	/	/	/	/	/	/	/
	19/1/2021	C2	/	/	/	/	/	/	/
	19/1/2021	C2#	/	/	/	/	/	/	/
	21/1/2021	C2	/	/	/	/	/	/	/
	21/1/2021	C2#	/	/	/	/	/	/	/
	23/1/2021	C2	/	/	/	/	/	/	/
	23/1/2021	C2#	/	/	/	/	/	/	/
	26/1/2021	C2	/	/	/	/	/	/	/
	26/1/2021	C2#	/	/	/	/	/	/	/
	28/1/2021	C2	/	/	/	/	/	/	/
	28/1/2021	C2#	/	/	/	/	/	/	/
	30/1/2021	C2	/	/	/	/	/	/	/
	30/1/2021	C2#	/	/	/	/	/	/	/

Location	Date	Sample ID	Time	Temp (°C)	pH	DO (mg/L)	DO%	Turbidity (NTU)	SS (mg/L)
D2a	3/11/2020	D2a	15:16	26.4	7.7	12.0	148.7	3.5	2.5
	3/11/2020	D2a#	15:18	26.3	7.4	10.8	134.2	3.8	3.7
	5/11/2020	D2a	15:41	27.0	7.6	6.5	81.3	2.7	2.5
	5/11/2020	D2a#	15:43	25.0	8.2	7.7	93.2	3.1	2.5
	7/11/2020	D2a	8:14	25.2	7.3	7.8	94.7	5.5	7.9
	7/11/2020	D2a#	8:17	24.7	8.4	7.6	91.9	6.0	2.5
	10/11/2020	D2a	16:04	23.9	7.7	10.0	118.0	1.3	2.5
	10/11/2020	D2a#	16:06	23.6	7.6	10.6	124.4	1.8	2.5
	12/11/2020	D2a	15:10	27.6	7.0	6.8	85.7	0.9	8.8
	12/11/2020	D2a#	15:12	27.6	7.0	7.3	92.8	1.0	2.5
	14/11/2020	D2a	13:26	25.4	7.4	8.9	108.6	3.1	2.5
	14/11/2020	D2a#	13:28	25.4	7.2	8.4	102.5	2.8	2.5
	17/11/2020	D2a	14:01	27.1	7.4	9.1	114.5	12.1	9.2
	17/11/2020	D2a#	14:04	27.0	7.4	7.9	98.6	6.4	3.1
	19/11/2020	D2a	14:11	27.1	7.4	8.2	103.5	3.8	3.4
	19/11/2020	D2a#	14:13	27.2	7.3	8.3	104.4	3.8	3.6
	21/11/2020	D2a	11:11	26.4	7.8	9.4	116.6	1.1	2.5
	21/11/2020	D2a#	11:13	26.4	7.7	10.2	126.2	0.7	2.5
	23/11/2020	D2a	12:18	24.5	7.5	8.7	103.7	2.9	2.5
	23/11/2020	D2a#	12:20	24.5	7.4	9.0	108.3	3.9	2.5
	25/11/2020	D2a	9:28	24.0	8.1	9.6	113.8	3.4	2.5
	25/11/2020	D2a#	9:30	24.1	7.8	9.5	113.4	3.5	3.4
	27/11/2020	D2a	9:06	27.9	7.5	10.2	129.7	2.5	2.5
27/11/2020	D2a#	9:08	27.7	7.3	9.4	119.6	2.7	2.5	

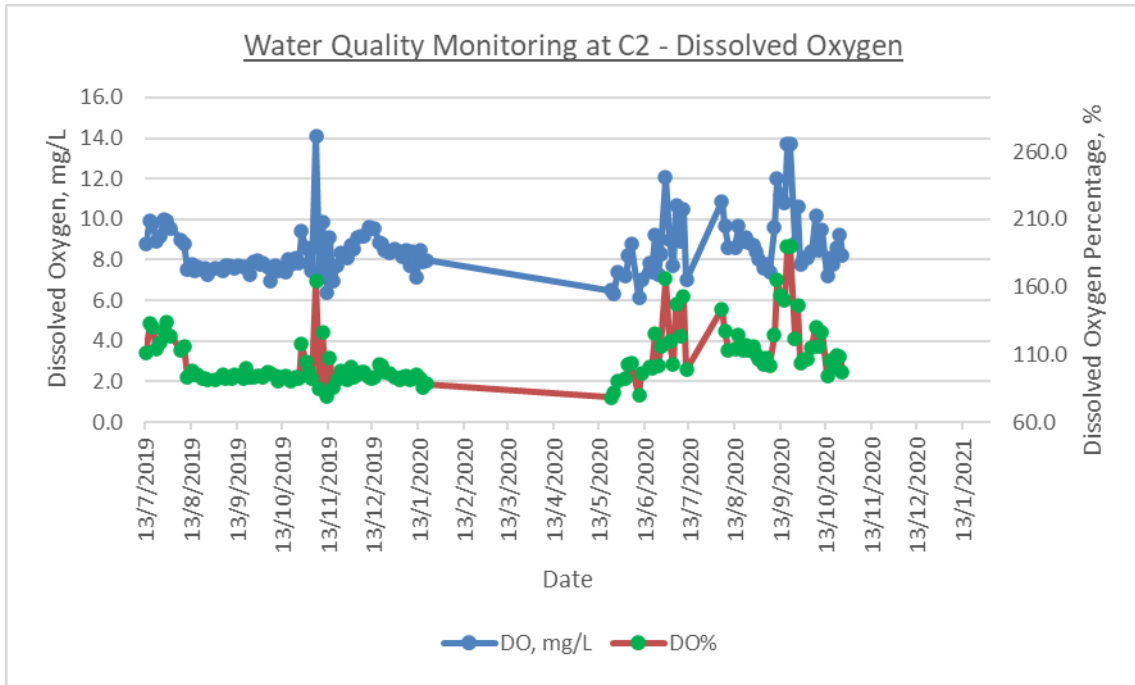
C2



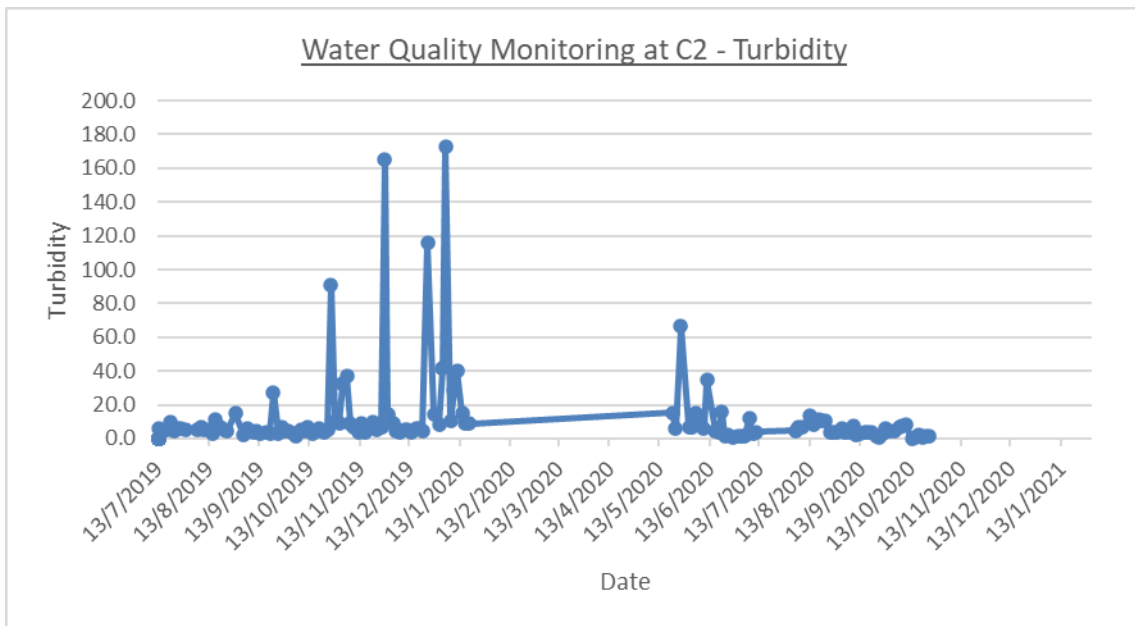
Note 1: Period without data implied that water in location C2 was dried up, insufficient water was available for sample collection



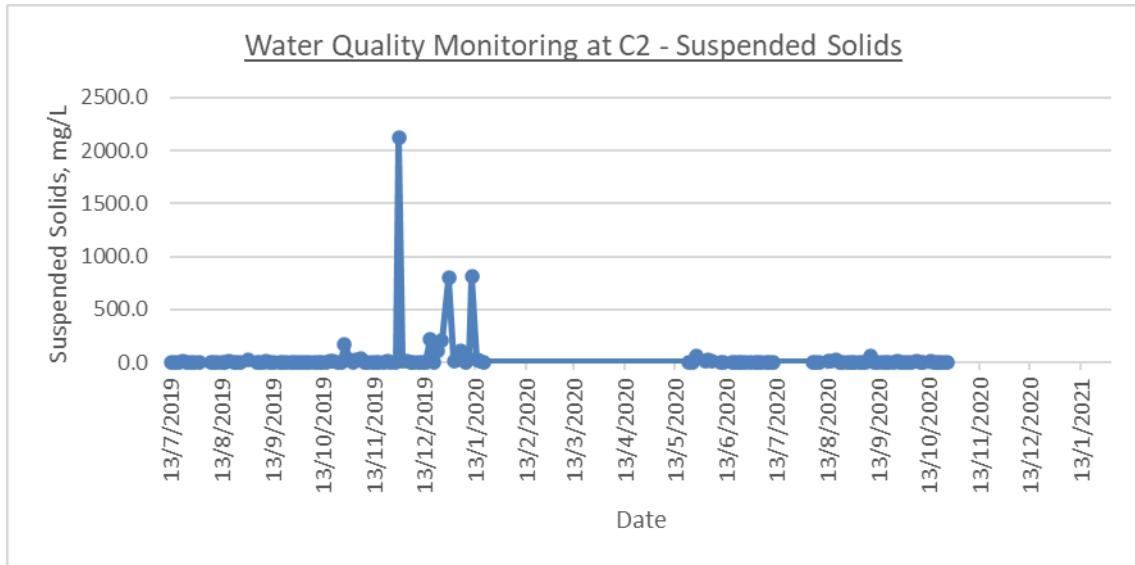
Note 1: Period without data implied that water in location C2 was dried up, insufficient water was available for sample collection



Note 1: Period without data implied that water in location C2 was dried up, insufficient water was available for sample collection

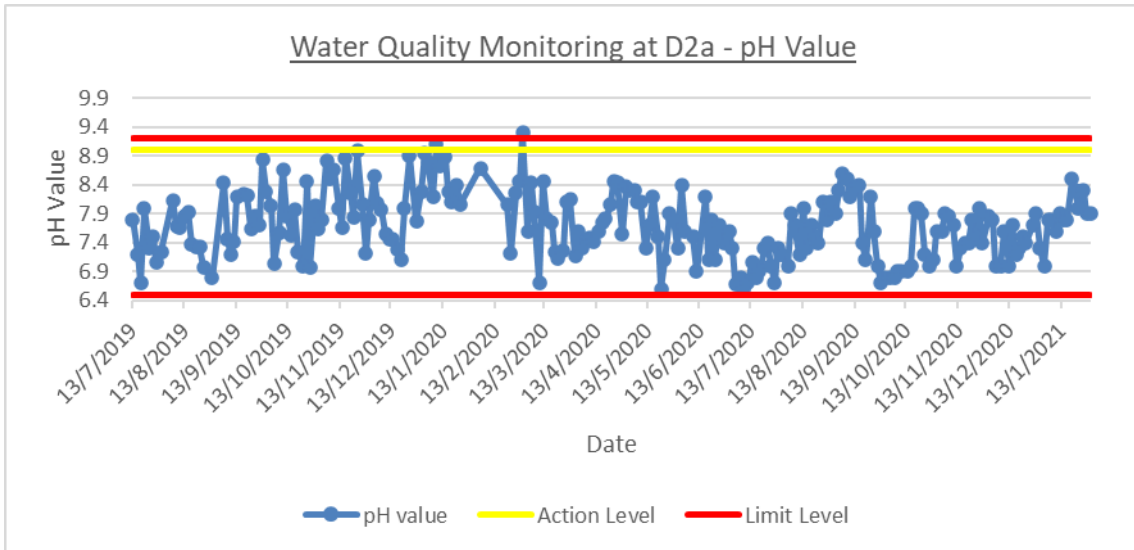
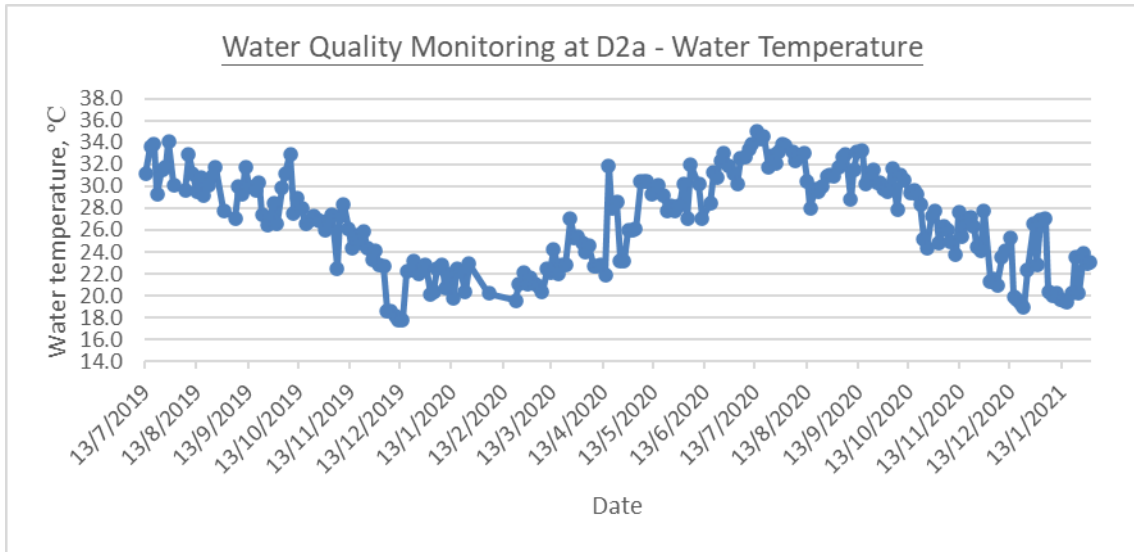


Note 1: Period without data implied that water in location C2 was dried up, insufficient water was available for sample collection

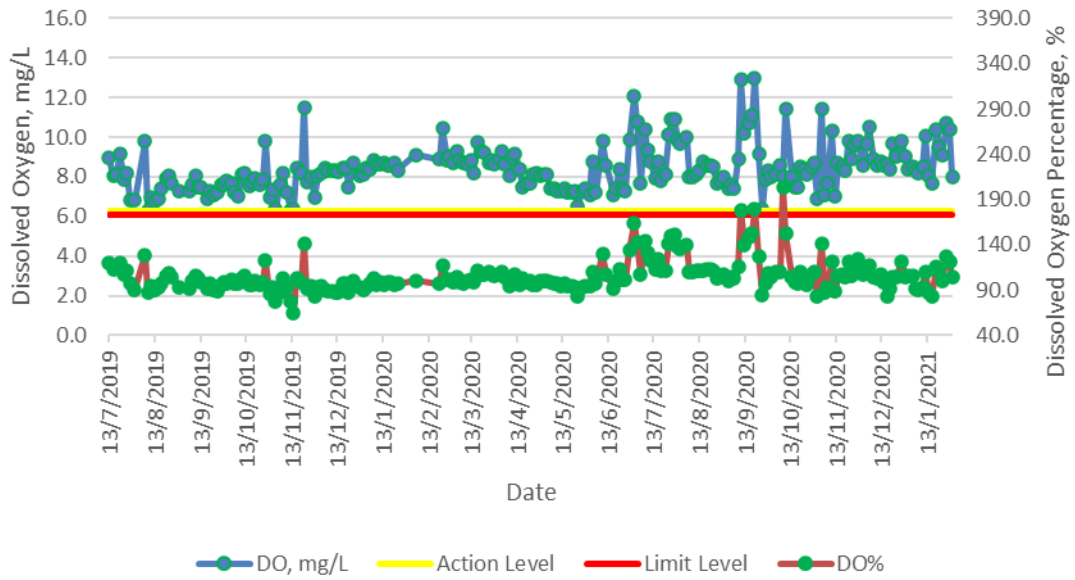


Note 1: Period without data implied that water in location C2 was dried up, insufficient water was available for sample collection

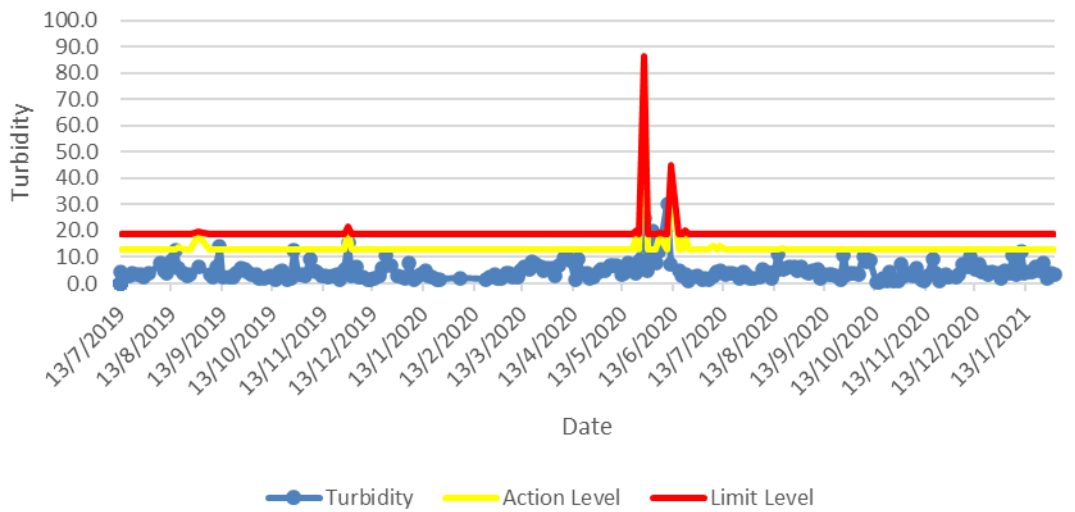
D2a



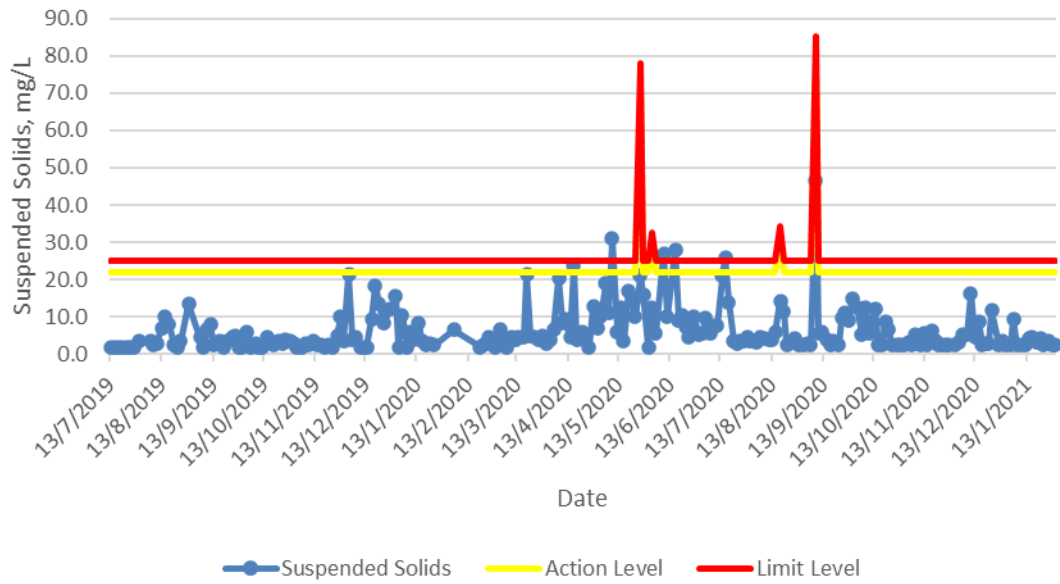
Water Quality Monitoring at D2a - Dissolved Oxygen



Water Quality Monitoring at D2a - Turbidity



Water Quality Monitoring at D2a - Suspended Solids



Appendix G
Supplementary Meteorological Data

**EXTRACT OF METEOROLOGICAL OBSERVATIONS FOR HONG KONG,
JANUARY 2021 (Table 1)**

Date January	Mean Pressure (hPa)	Air Temperature			Mean Dew Point Temperature (deg. C)	Mean Relative Humidity (%)	Mean Amount of Cloud (%)	Total Rainfall (mm)
		Maximum (deg. C)	Mean (deg. C)	Minimum (deg. C)				
1	1025.5	15.0	11.8	8.6	-1.4	40	14	-
2	1022.9	17.8	14.0	10.4	3.9	52	12	-
3	1021.9	20.6	16.7	13.4	9.9	65	54	-
4	1021.0	20.7	18.3	16.9	11.6	66	87	-
5	1020.1	21.9	18.8	17.3	11.9	65	60	-
6	1020.0	19.6	17.1	16.0	12.0	72	68	-
7	1020.8	18.3	15.3	10.6	9.1	67	88	-
8	1025.0	10.7	9.1	7.7	-0.6	52	88	-
9	1024.5	13.1	10.7	8.0	-3.3	38	84	-
10	1023.5	15.2	12.8	11.0	-0.4	40	88	-
11	1025.8	12.4	10.6	9.2	-1.1	44	88	-
12	1023.6	15.7	11.9	8.6	-3.8	33	8	-
13	1019.8	17.8	13.4	10.4	2.3	48	11	-
14	1017.8	19.5	15.2	11.8	6.0	55	18	-
15	1016.1	20.9	17.3	14.6	9.2	59	26	-
16	1017.4	20.3	17.6	15.8	11.5	68	69	-
17	1023.5	19.6	16.6	14.1	7.9	58	39	-
18	1023.3	17.3	14.2	11.7	4.7	53	5	-
19	1020.3	17.4	15.4	12.6	8.6	64	50	-
20	1018.1	21.4	18.2	16.1	12.4	69	85	-
21	1015.6	22.8	20.1	17.6	15.1	73	69	-
22	1013.4	24.5	20.3	18.2	16.6	80	61	-
23	1014.0	24.4	20.2	17.7	16.0	78	24	-
24	1017.1	20.0	18.4	17.3	15.3	83	73	Trace
25	1017.6	22.9	19.2	16.9	14.4	74	28	-
26	1016.9	23.5	19.6	17.4	15.6	78	9	-
27	1017.8	21.9	18.9	17.6	14.6	77	46	-
28	1020.7	22.8	19.1	16.5	13.2	70	27	-
29	1022.6	19.7	16.6	14.3	8.6	60	11	-
30	1022.5	19.5	16.7	14.8	10.8	68	27	-
31	1021.6	21.6	18.4	16.0	12.1	67	31	-
Mean/Total	1020.3	19.3	16.2	13.8	8.5	62	47	Trace
Normal(1991-	1020.1	18.7	16.5	14.6	11.7	74	62	33.2

2020)								
Normal(1981-2010)	1020.3	18.6	16.3	14.5	11.4	74	61	24.7
Station	Hong Kong Observatory							

**EXTRACT OF METEOROLOGICAL OBSERVATIONS FOR HONG KONG,
JANUARY 2021 (Table 2)**

Date January	Number of hours of Reduced Visibility [#] (hours)	Total Bright Sunshine (hours)	Daily Global Solar Radiation (MJ/m ²)	Total Evaporation (mm)	Prevailing Wind Direction (degrees)	Mean Wind Speed (km/h)
1	0	9.6	17.52	2.6	360	25.6
2	0	9.6	17.79	2.4	070	27.3
3	0	9.2	16.82	2.2	040	26.5
4	0	2.9	10.55	2.6	050	21.0
5	0	5.3	12.28	2.2	060	15.5
6	0	5.9	13.66	2.6	060	26.0
7	10	2.0	10.10	4.3	360	35.3
8	0	-	5.80	3.2	360	45.5
9	0	2.7	10.34	3.1	360	27.0
10	0	0.9	9.06	3.2	040	27.4
11	0	-	2.54	2.9	360	45.5
12	0	9.7	18.67	2.3	360	35.2
13	0	9.7	18.15	2.9	010	11.2
14	0	9.7	17.01	2.6	020	11.7
15	0	9.7	17.33	2.4	040	11.5
16	0	9.2	16.17	3.8	060	29.5
17	5	9.0	14.77	3.8	360	37.6
18	0	9.6	16.44	2.6	360	19.9
19	0	4.6	12.28	2.5	050	32.2
20	0	3.4	12.18	2.8	050	30.2
21	12	5.0	11.15	1.7	030	18.9
22	19	9.8	15.77	2.3	310	7.6
23	5	8.5	16.16	2.6	350	9.1
24	6	4.6	10.87	2.5	060	32.7
25	0	9.9	17.71	2.5	060	23.3
26	11	9.4	16.93	2.8	040	10.7
27	4	8.3	16.13	3.1	050	25.0
28	6	8.8	15.91	4.2	040	17.7
29	0	10.1	19.21	3.5	070	32.5

30	0	10.0	18.72	3.3	060	33.3
31	0	10.2	19.17	2.4	050	28.3
Mean/Total	78	217.3	14.43	87.9	050	25.2
Normal(1991-2020)	213.6 [§]	145.8	10.55	69.1	060	25.1
Normal(1981-2010)	213.6 [§]	143.0	10.17	71.3	060	25.3
Station	Hong Kong International Airport	King's Park			Waglan Island [^]	

The minimum pressure recorded at the Hong Kong Observatory was 1010.3 hectopascals at 1612 HKT on 22 January.

The maximum air temperature recorded at the Hong Kong Observatory was 24.5 degrees C at 1550 HKT on 22 January.

The minimum air temperature recorded at the Hong Kong Observatory was 7.7 degrees C at 0559 HKT on 8 January.

The maximum gust peak speed recorded at Waglan Island was 73 kilometres per hour from 360 degrees at 0449 HKT on 12 January.

The maximum 1-minute mean rainfall rate recorded at the Hong Kong Observatory was 7 millimetres per hour at 2217 HKT on 24 January.

Reduced visibility refers to visibility below 8 kilometres when there is no fog, mist or precipitation.

- The visibility readings at the Hong Kong International Airport are based on hourly observations by professional meteorological observers in 2004 and before, and average readings over the 10-minute period before the clock hour of the visibility meter near the middle of the south runway from 2005 onwards. The change of the data source in 2005 is an improvement of the visibility assessment using instrumented observations following the international trend.

- Before 10 October 2007, the number of hours of reduced visibility at the Hong Kong International Airport in 2005 and thereafter displayed in this web page was based on hourly visibility observations by professional meteorological observers. Since 10 October 2007, the data have been revised using the average visibility readings over the 10-minute period before the clock hour, as recorded by the visibility meter near the middle of the south runway.

[^] In case the data are not available from Waglan Island, observations of Cheung Chau or other nearby weather stations will be incorporated in computing the Prevailing Wind Direction and Mean Wind Speed.

§ 1997-2020 Mean value

Appendix H
Event / Action Plans

Table B-1 Event/ Action Plan for Noise Impact

Event and Action Plan for Noise Impact				
Event	Action			
	ET Leader	IEC	ER	Contractor
Action Level is reached	<ol style="list-style-type: none"> 1. Notify IEC and Contractor 2. Carry out investigation 3. Report the results of the investigation to the IEC and Contractor 4. Discuss with the Contractor and formulate remedial measures 	<ol style="list-style-type: none"> 1. Discuss amongst ER, ET and Contractor on the potential remedial actions 2. Review Contractor's remedial actions whenever necessary to assure their effectiveness and advise the ER accordingly 3. Supervise the implementation of remedial measures 	<ol style="list-style-type: none"> 1. Confirm receipt of notification of failure in writing 2. Notify Contractor 3. Require Contractor to propose remedial measures for the analyzed noise problem 4. Ensure remedial measures are properly implemented 5. 	<ol style="list-style-type: none"> 1. Submit noise mitigation proposal to IEC 2. Implement noise mitigation proposals
Limit Level is reached	<ol style="list-style-type: none"> 1. Notify IEC, ER, EPD and Contractor 2. Identify source 3. Repeat measurement to confirm findings 4. Carry out analysis of Contractor's working procedures to determine possible mitigation to be implemented 5. Inform IEC, ER and EPD the causes & actions taken for the exceedances 6. Assess effectiveness of Contractor's remedial actions and keep IEC, EPD and ER informed of the results 7. If exceedance stops cease additional monitoring 	<ol style="list-style-type: none"> 1. Discuss amongst ER, ET and Contractor on the potential remedial actions 2. Review Contractor's remedial actions whenever necessary to assure their effectiveness and advise the ER accordingly 3. Supervise the implementation of remedial measures 	<ol style="list-style-type: none"> 1. Confirm receipt of notification of failure in writing 2. Notify Contractor 3. Require Contractor to propose remedial measures for the analyzed noise problem 4. Ensure remedial measures are properly implemented 5. If exceedance continues, consider what portion of the work is responsible and instruct the Contractor to stop that portion or work until the exceedance is abated 	<ol style="list-style-type: none"> 1. Take immediate action to avoid further exceedance 2. Submit proposals for remedial actions to IEC within 3 working days of notification 3. Implement the agreed proposals 4. Resubmit proposals if problem still not under control 5. Stop the relevant portion of works as determined by the ER until the exceedance is abated

Table B-2 Event/ Action Plan for Water Quality Impact

EVENT	ACTION			
	ET	IEC	ER	CONTRACTOR
Action level being exceeded by one sampling day	<ol style="list-style-type: none"> 1. Repeat in-situ measurement to confirm findings and repeat measurement on next day of exceedance being recorded; 2. Identify source(s) of impact; 3. Inform IEC, contractor, ER and EPD; 4. Check monitoring data, all plant, equipment and Contractor's working methods; 5. Discuss mitigation measures with IEC, ER and Contractor; 	<ol style="list-style-type: none"> 1. Check monitoring data submitted by ET and Contractor's working methods. 2. Discuss with ET and Contractor on possible mitigation measures; 3. Review the proposed mitigation measures submitted by Contractor and advise the ER accordingly; 	<ol style="list-style-type: none"> 1. Confirm receipt of notification of failure in writing 2. Discuss with IEC, ET and Contractor on the proposed mitigation. 3. Request Contractor to view the working methods. 4. Ensure mitigation measures are properly implemented. 	<ol style="list-style-type: none"> 1. Inform the ER and confirm notification of the non-compliance in writing; 2. Rectify unacceptable practice; 3 Check all plant and equipment and consider changes of working methods; 4. Discuss with ET, IEC and ER and propose mitigation measures to ER and IEC within 3 working days; 5. Implement the agreed mitigation measures.
Limit level being exceeded by more than one consecutive sampling days	<ol style="list-style-type: none"> 1. Repeat in-situ measurement to confirm findings and repeat measurement on next day of exceedance being recorded; 2. Identify source(s) of impact; 3. Inform IEC, Contractor, ER and EPD; 4. Check monitoring data, all plant, equipment and Contractor's working methods; 5. Discuss mitigation measures with IEC, ER and Contractor; 6. Ensure mitigation measures are implemented; 7. Increase the monitoring frequency 	<ol style="list-style-type: none"> 1. Check monitoring data submitted by ET and Contractor's working methods. 2. Discuss with ET and Contractor on possible mitigation measures; 3. Review the proposed mitigation measures submitted by Contractor and advise the ER accordingly; 4. Supervise the implementation of mitigation measures. 	<ol style="list-style-type: none"> 1. Discuss with IEC, ET and Contractor on the proposed mitigation measures; 2. Request Contractor to critically review the working methods; 3. Make agreement on the mitigation measures to be implemented; 4. Ensure mitigation measures are properly implemented; 5. Consider and instruct, if necessary, the Contractor to slow down or to stop all or part of the construction activities until no exceedance of Limit level. 	<ol style="list-style-type: none"> 1. Take immediate action to avoid further exceedance 2. Discuss with ET, IEC and ER and propose mitigation measures to ER and IEC; 3. Implement the agreed mitigation measures; 4. Resubmit proposals of mitigation measures if problem still not under control; 5. As directed by the Engineer, to slow down or to stop all or part of the construction activities until no exceedance of Limit level.

	to daily until no exceedance of Limit level for two consecutive days.			
--	---	--	--	--

Appendix I
Monthly Waste Flow Table



Name of Department: ArchSD/CEDD/DSD/EMSD/HyD/WSD

Contract No.: DC/2018/08

Monthly Summary Waste Flow Table for 2021 (year)

Month	Actual Quantities of Inert C&D Materials Generated Monthly						Actual Quantities of C&D Wastes Generated Monthly				
	Total Quantity Generated	Hard Rock and Large Broken Concrete	Reused in the Contract	Reused in other Projects	Disposed as Public Fill	Imported Fill	Metals	Paper/ cardboard packaging	Plastics (see Note 3)	Chemical Waste	Others, e.g. general refuse
	(in '000m ³)	(in '000m ³)	(in '000m ³)	(in '000m ³)	(in '000m ³)	(in '000m ³)	(in '000 kg)	(in '000kg)	(in '000kg)	(in '000L)	(in '000m ³)
Jan	6.2200	0	0	2.9140	3.3060	0	0	0	0	0.36	0.0085
Feb											
Mar											
Apr											
May											
June											
Sub-total	6.2200	0	0	2.9140	3.3060	0	0	0	0	0.36	0.0085
July											
Aug											
Sept											
Oct											
Nov											
Dec											
Total	6.2200	0	0	2.9140	3.3060	0	0	0	0	0.36	0.0085

Remark: Use of conversion factors: density of inert C&D materials (2 ton/m³) and general refuse (1 ton/m³); density of chemical waste (0.9 kg/L)
Records of Inert C&D Materials reused in other Projects is updated to 25 Jan 2021 only.



Forecast of Total Quantities of C&D Materials to be Generated from the Contract*										
Total Quantity Generated	Hard Rock and Large Broken Concrete	Reused in the Contract	Reused in other Projects	Disposed as Public Fill	Imported Fill	Metals	Paper/ cardboard packaging	Plastics (see Note 3)	Chemical Waste	Others, e.g. general refuse
(in '000m ³)	(in '000m ³)	(in '000m ³)	(in '000m ³)	(in '000m ³)	(in '000m ³)	(in '000 kg)	(in '000kg)	(in '000kg)	(in '000kg)	(in '000m ³)
37.523	37.2	0	0	5.92	0	0	0	0	4.8	0.323

- Notes:
- (1) The performance targets are given in PS Clause 1.104(14).
 - (2) The waste flow table shall also include C&D materials that are specified in the Contract to be imported for use at the Site.
 - (3) Plastics refer to plastic bottles/containers, plastic sheets/foam from packaging material

Appendix J
Implementation Schedule of
Recommended Mitigation Measures

Table A-1 Air Quality Impact – Implementation Schedule of Recommended Mitigation Measures

EIA Ref.	EM&A Ref.	Recommended Environmental Protection Measures/ Mitigation Measures	Objectives of the recommended measures & main concerns to address	Who to implement the measures?	Location / Timing of implementation of Measures	What requirements or standards for the measures to achieve?
Construction Phase						
S.3.5.9	S.3.2.2	All the dust control measures as recommended in the Air Pollution Control (Construction Dust) Regulation, where applicable, should be implemented. Typical dust control measures include:	Air Quality (fugitive dust) Control during Construction Phase	Contractors	At all construction areas of the site during the entire construction period	EIAO -TM, Air Pollution Control (Construction Dust) Regulation
S.3.5.9	S.3.2.2	<ul style="list-style-type: none"> The works area for site clearance shall be sprayed with water before, during and after the operation so as to maintain the entire surface wet 	Air Quality (fugitive dust) Control during Construction Phase	Contractors	Ditto	EIAO -TM, Air Pollution Control (Construction Dust) Regulation
S.3.5.9	S.3.2.2	<ul style="list-style-type: none"> Restricting heights from which materials are to be dropped, as far as practicable to minimise the fugitive dust arising from unloading/ loading 	Air Quality (fugitive dust) Control during Construction Phase	Contractors	Ditto	EIAO -TM, Air Pollution Control (Construction Dust) Regulation
S.3.5.9	S.3.2.2	<ul style="list-style-type: none"> Immediately before leaving a construction site, all vehicles shall be washed to remove any dusty materials from the bodies and wheels. However, all spraying of materials and surfaces should avoid excessive water usage 	Air Quality (fugitive dust) Control during Construction Phase	Contractors	Ditto	EIAO -TM, Air Pollution Control (Construction Dust) Regulation
S.3.5.9	S.3.2.2	<ul style="list-style-type: none"> Where a vehicle leaving a construction site is carrying a load of dusty materials, the load shall be covered entirely by clean impervious sheeting to ensure that the dusty materials will not leak from the vehicle 	Air Quality (fugitive dust) Control during Construction Phase	Contractors	Ditto	EIAO -TM, Air Pollution Control (Construction Dust) Regulation
S.3.5.9	S.3.2.2	<ul style="list-style-type: none"> Erection of hoarding of not less than 2.4 m high from ground level along the site boundary, where appropriate 	Air Quality (fugitive dust) Control during Construction Phase	Contractors	Ditto	EIAO -TM, Air Pollution Control (Construction Dust) Regulation
S.3.5.9	S.3.2.2	<ul style="list-style-type: none"> Any stockpile of dusty materials shall be covered entirely by impervious sheeting; and/or placed in an area sheltered on the top and 4 sides 	Air Quality (fugitive dust) Control during Construction Phase	Contractors	Ditto	EIAO -TM, Air Pollution Control (Construction Dust) Regulation
S.3.5.9	S.3.2.2	<ul style="list-style-type: none"> All dusty materials shall be sprayed with water immediately prior to any loading, unloading or transfer operation so as to maintain the dusty materials wet 	Air Quality (fugitive dust) Control during Construction Phase	Contractors	Ditto	EIAO -TM, Air Pollution Control (Construction Dust) Regulation
Operational Phase						
N/A	N/A	N/A	N/A	N/A	N/A	N/A

Table A-2 Noise Impact – Implementation Schedule of Recommended Mitigation Measures

EIA Ref.	EM&A Ref.	Recommended Environmental Protection Measures/ Mitigation Measures	Objectives of the recommended measures & main concerns to address	Who to implement the measures?	Location / Timing of implementation of Measures	What requirements or standards for the measures to achieve?
Construction Phase						
S.4.8.2	S.4.8.1	<ul style="list-style-type: none"> The Contractor shall adopt the Code of Practice on Good Management Practice to Prevent Violation of the Noise Control Ordinance (Chapter 400) (for Construction Industry) published by EPD 	Noise control during construction	Contractors	At all construction areas of the site during the entire construction period	Annex 5 of EIAO-TM
S.4.8.2	S.4.8.1	<ul style="list-style-type: none"> The Contractor shall observe and comply with the statutory and non-statutory requirements and guidelines 	Noise control during construction	Contractors	Ditto	Annex 5 of EIAO-TM
S.4.8.2	S.4.8.1	<ul style="list-style-type: none"> Before commencing any work, the Contractor shall submit to the Engineer Representative for approval the method of working, equipment and noise mitigation measures intended to be used at the site 	Noise control during construction	Contractors	Ditto	Annex 5 of EIAO-TM
S.4.8.2	S.4.8.1	<ul style="list-style-type: none"> The Contractor shall devise and execute working methods to minimise the noise impact on the surrounding sensitive uses, and provide experienced personnel with suitable training to ensure that those methods are implemented 	Noise control during construction	Contractors	Ditto	Annex 5 of EIAO-TM
S.4.8.2	S.4.8.1	<ul style="list-style-type: none"> Noisy equipment and noisy activities should be located as far away from the NSRs as is practical 	Noise control during construction	Contractors	Ditto	Annex 5 of EIAO-TM
S.4.8.2	S.4.8.1	<ul style="list-style-type: none"> Unused equipment should be turned off. PME should be kept to a minimum and the parallel use of noisy equipment / machinery should be avoided 	Noise control during construction	Contractors	Ditto	Annex 5 of EIAO-TM
S.4.8.2	S.4.8.1	<ul style="list-style-type: none"> Regular maintenance of all plant and equipment 	Noise control during construction	Contractors	Ditto	Annex 5 of EIAO-TM
S.4.8.2	S.4.8.1	<ul style="list-style-type: none"> Material stockpiles and other structures should be effectively utilised as noise barriers, where practicable 	Noise control during construction	Contractors	Ditto	Annex 5 of EIAO-TM
Operational Phase						
N/A	N/A	N/A	N/A	N/A	N/A	N/A

Table A-3 Water Quality Impact – Implementation Schedule of Recommended Mitigation Measures

EIA Ref.	EM&A Ref.	Recommended Environmental Protection Measures/ Mitigation Measures	Objectives of the recommended measures & main concerns to address	Who to implement the measures?	Location / Timing of implementation of Measures	What requirements or standards for the measures to achieve?
Construction Phase						
S.5.10.1 -5.10.2	S.5.8.2 -5.8.3	Construction for the desilting facilities at intake and outfall portals should be carried out behind a temporary cofferdam which is watertight enclosure built in the reservoirs and pumped dry to expose the bottom.	Point Pollution Control	Contractors	Before construction of intake and outfall portals and remain on site until completion of intake and outfall portals and tunnel construction	Water Pollution Control Ordinance
S.5.10.3	S.5.8.4	The cofferdams should be regularly inspected and maintained to ensure no spillage of waste or wastewater into the reservoirs.	Point Pollution Control	Contractors	Before construction of intake and outfall portals and remain on site until completion of intake and outfall portals and tunnel construction	Water Pollution Control Ordinance
S. 5.10.4	S. 5.8.5	Construction of desilting facilities within works areas capable of controlling discharge of SS to comply with WPCO/TM-DSS	Point and Non-point Pollution Control	Contractors	At all construction areas of the site during the entire construction period	Water Pollution Control Ordinance
S.5.10.5	S.5.8.6	Construction runoff will be managed as per the Practice Note for Professional Persons ProPECC PN1/94 - Construction Site Drainage and the conditions of working within Water Gathering Grounds stipulated by WSD	Stormwater and Non-point Source Pollution Control	Contractors	Ditto	Water Pollution Control Ordinance Water Gathering Ground control by WSD
S.5.10.6	S. 5.8.7	A Drainage Management Plan should be prepared by the Contractor for approval by the Engineer for each of the works areas, detailing the facilities and measures to manage pollution arising from surface runoff from those works areas	Stormwater and Non-point Source Pollution Control	Contractors	Ditto	Water Pollution Control Ordinance Water Gathering Ground control by WSD
S. 5.10.7	S. 5.8.8	An Emergency Contingency Plan should also be prepared by the Contractor, detailing the response and procedures to contain and remove any accidental spillage along the temporary and permanent roads and at the site at short notice to prevent or minimize the quantities of contaminants from reaching the reservoirs and local streams leading to the reservoirs. The Emergency Contingency Plan should be submitted to the Engineer for approval	Stormwater and Non-point Source Pollution Control	Contractors	Ditto	Water Pollution Control Ordinance Water Gathering Ground control by WSD
S. 5.10.8	S. 5.8.9	▪ Surface run-off and effluent from the construction sites at	Stormwater and Non-point	Contractors	Ditto	Water Pollution Control

EIA Ref.	EM&A Ref.	Recommended Environmental Protection Measures/ Mitigation Measures	Objectives of the recommended measures & main concerns to address	Who to implement the measures?	Location / Timing of implementation of Measures	What requirements or standards for the measures to achieve?
		the intake at Kowloon Byewash Reservoir and outfall at the Lower Shing Mun Reservoir will be directed towards adequately designed sand/silt removal facilities such as sand/silt traps and sediment basins to remove sand/silt particles from runoff to meet the requirements of the TM standards under the WPCO before discharging to discharge points downstream of the Kowloon Byewash Reservoir Dam and Lower Shing Mun Reservoir Dam respectively. The design of efficient silt removal facilities should be based on the guidelines in Appendix A1 of ProPECC PN 1/94, which states that the retention time for silt/sand traps should be 5 minutes under maximum flow conditions. Sizes may vary depending upon the flow rate, but for a flow rate of 0.1m ³ /s a sedimentation basin of 30m ³ would be required and for a flow rate of 0.5m ³ /s the basin would be 150m ³ . The detailed design of the sand/silt traps should be undertaken by the contractor prior to the commencement of construction	Source Pollution Control			Ordinance
S. 5.10.8	S. 5.8.9	<ul style="list-style-type: none"> Channels, earth bunds or sand bag barriers will be provided on-site to properly direct stormwater to the above-mentioned facilities 	Stormwater and Non-point Source Pollution Control	Contractors	Ditto	Water Pollution Control Ordinance
S. 5.10.8	S. 5.8.9	<ul style="list-style-type: none"> Existing on-site silt removal facilities, channels and manholes, if any, will be maintained and the deposited silt and grit will be removed regularly, at the onset of and after each rainstorm to ensure that these facilities are functioning properly at all times 	Stormwater and Non-point Source Pollution Control	Contractors	Ditto	Water Pollution Control Ordinance
S. 5.10.8	S. 5.8.9	<ul style="list-style-type: none"> Other manholes, if any, including any newly constructed ones will be adequately covered and temporarily sealed so as to prevent silt, construction materials or debris from getting into the drainage system 	Stormwater and Non-point Source Pollution Control	Contractors	Ditto	Water Pollution Control Ordinance
S. 5.10.8	S. 5.8.9	<ul style="list-style-type: none"> Open stockpiles of materials on site will be avoided within water gathering grounds as far as practicable. All surplus spoil will be removed from water gathering grounds as soon as possible Measures will be taken to prevent the washing away of construction materials, soil, silt or debris 	Stormwater and Non-point Source Pollution Control	Contractors	Ditto	Water Pollution Control Ordinance
S. 5.10.8	S. 5.8.9	<ul style="list-style-type: none"> Where possible, works entailing soil excavation will be minimized during the rainy season (i.e. April to September). If excavation in soil could not be avoided in these months or 	Stormwater and Non-point Source Pollution Control	Contractors	Ditto	Water Pollution Control Ordinance

EIA Ref.	EM&A Ref.	Recommended Environmental Protection Measures/ Mitigation Measures	Objectives of the recommended measures & main concerns to address	Who to implement the measures?	Location / Timing of implementation of Measures	What requirements or standards for the measures to achieve?
		at any time of year when rainstorms are likely, for the purpose of preventing soil erosion, temporary exposed slope surfaces should be covered e.g. by tarpaulin, and temporary access roads should be protected by crushed stone or gravel, as excavation proceeds. Intercepting channels should be provided (e.g. along the crest/edge of excavation) to prevent storm runoff from washing across exposed soil surfaces. Arrangements should always be in place to ensure that adequate surface protection measures can be safely carried out well before the arrival of a rainstorm				
S. 5.10.8	S. 5.8.9	<ul style="list-style-type: none"> Where applicable, final earthworks surfaces/ slopes will be well compacted and hydro-seeded following completion to prevent erosion 	Stormwater and Non-point Source Pollution Control	Contractors	Ditto	Water Pollution Control Ordinance
S. 5.10.8	S. 5.8.9	<ul style="list-style-type: none"> Where surface runoff or construction effluent is likely to be contaminated with oil, properly designed and maintained petrol interceptor will be provided to meet the WPCO/TM-DSS requirements. Oil leakage or spillage shall be contained and cleaned up immediately. Detailed design of the petrol interceptor shall be provided by the Contractor before commencement of construction 	Stormwater and Non-point Source Pollution Control	Contractors	Ditto	Water Pollution Control Ordinance
S. 5.10.8	S. 5.8.9	<ul style="list-style-type: none"> Sewage arising from the construction workers on site should be collected by temporary sanitary facilities e.g. portable chemical toilets. Portable toilets should be used coupled with tankering away services provided by a licensed collector 	Stormwater and Non-point Source Pollution Control	Contractors	Ditto	Water Pollution Control Ordinance
S. 5.10.8	S. 5.8.9	<ul style="list-style-type: none"> All site discharges within Inland Waters Group A must comply with the terms and conditions of a valid discharge licence issued by EPD 	Stormwater and Non-point Source Pollution Control	Contractors	Ditto	Water Pollution Control Ordinance
S. 5.10.8	S. 5.8.9	<ul style="list-style-type: none"> Vehicle wheel washing facilities should be provided, where applicable, at the site exit such that mud, debris, etc. deposited onto the vehicle wheels or body can be washed off before the vehicles are leaving the site area 	Stormwater and Non-point Source Pollution Control	Contractors	Ditto	Water Pollution Control Ordinance
S. 5.10.8	S. 5.8.9	<ul style="list-style-type: none"> Section of the road between the wheel washing bay and the public road should be paved with backfill to reduce vehicle tracking of soil and to prevent site run-off from entering public road drains 	Stormwater and Non-point Source Pollution Control	Contractors	Ditto	Water Pollution Control Ordinance

EIA Ref.	EM&A Ref.	Recommended Environmental Protection Measures/ Mitigation Measures	Objectives of the recommended measures & main concerns to address	Who to implement the measures?	Location / Timing of implementation of Measures	What requirements or standards for the measures to achieve?
S. 5.10.8	S. 5.8.9	<ul style="list-style-type: none"> ▪ Vehicle washing facilities should be drained into desilting facilities before discharge. The water should be recycled on site wherever possible. It is suggested that the wash water from the wheel wash basin is either reused for site watering or pumped to the on-site desilting facilities for treatment 	Stormwater and Non-point Source Pollution Control	Contractors	Ditto	Water Pollution Control Ordinance
S. 5.10.8	S. 5.8.9	<ul style="list-style-type: none"> • Desilting facilities should be checked and the deposited silt and grit should be removed regularly to ensure they are working properly at all times 	Stormwater and Non-point Source Pollution Control	Contractors	Ditto	Water Pollution Control Ordinance
S. 5.10.8	S. 5.8.9	<ul style="list-style-type: none"> • To minimize water quality impact, recycled water should be used at the cutter face for cooling purposes. Used water should be collected and discharged to settling tank for settlement 	Stormwater and Non-point Source Pollution Control	Contractors	Ditto	Water Pollution Control Ordinance
S. 5.10.8	S. 5.8.9	<ul style="list-style-type: none"> • Excess water from the settling tank would be transferred to the desilting facilities for treatment before discharge. The Contractor should ensure that the discharge water from the desilting facilities and treated spent effluent arising from tunnel boring from the desilting facilities comply with the WPCO/TM-DSS requirements before discharge 	Stormwater and Non-point Source Pollution Control	Contractors	Ditto	Water Pollution Control Ordinance
S. 5.10.8	S. 5.8.9	<ul style="list-style-type: none"> ▪ Existing on-site silt removal facilities, channels and manholes, if any, would be maintained such that the deposited silt and grit will be removed regularly, at the onset of and after each rainstorm to ensure that these facilities are functioning properly at all times; 	Stormwater and Non-point Source Pollution Control	Contractors	Ditto	Water Pollution Control Ordinance
S. 5.10.8	S. 5.8.9	<ul style="list-style-type: none"> ▪ Desilting facilities should be checked and the deposited silt and grit should be removed regularly to ensure they are working properly at all times; 	Stormwater and Non-point Source Pollution Control	Contractors	Ditto	Water Pollution Control Ordinance
S. 5.10.8	S. 5.8.9	<ul style="list-style-type: none"> ▪ The project may occasionally involve the handling of fuel and generates chemical wastes. It must be ensured that all fuel tanks and chemical storage are sited on sealed and bunded areas, provided with locks and located outside water gathering grounds as far as practicable 	Protection Against Accidental Spillage	Contractors	Ditto	Water Pollution Control Ordinance
S. 5.10.8	S. 5.8.9	<ul style="list-style-type: none"> ▪ The storage areas will be surrounded by bunds with a capacity equal to 110% of the storage capacity of the largest tank to prevent accidentally spilled oil, fuel or chemicals from reaching the receiving waters 	Protection Against Accidental Spillage	Contractors	Ditto	Water Pollution Control Ordinance

EIA Ref.	EM&A Ref.	Recommended Environmental Protection Measures/ Mitigation Measures	Objectives of the recommended measures & main concerns to address	Who to implement the measures?	Location / Timing of implementation of Measures	What requirements or standards for the measures to achieve?
S. 5.10.8	S. 5.8.9	<ul style="list-style-type: none"> Oil and grease removal facilities will be provided where appropriate, for example, in area near plant workshop/maintenance areas, if any 	Protection Against Accidental Spillage	Contractors	Ditto	Water Pollution Control Ordinance
S. 5.10.8	S. 5.8.9	<ul style="list-style-type: none"> Chemical waste arising from the site should be properly stored, handled, treated and disposed of in compliance with the requirements stipulated under the Waste Disposal (Chemical Waste) (General) Regulation 	Protection Against Accidental Spillage	Contractors	Ditto	Waste Disposal (Chemical Waste) (General) Regulation
Operational Phase						
N/A	N/A	N/A	N/A	N/A	N/A	N/A

Table A-4 Waste Management Implication – Implementation Schedule of Recommended Mitigation Measures

EIA Ref.	EM&A Ref.	Recommended Environmental Protection Measures/ Mitigation Measures	Objectives of the recommended measures & main concerns to address	Who to implement the measures?	Location/ Timing of implementation of Measures	What requirements or standards for the measures to achieve?
Construction Phase						
S.6.7.1		Given the potential for secondary environmental impacts (dust, noise, water quality and visual impacts), mitigation measures are required to ensure proper handling, storage, transportation and disposal of materials at the outset and throughout the construction phase of the project	Waste management during construction	Contractors	At all construction areas of the site during the entire construction period	Waste Disposal Ordinance
S.6.7.2	S. 6.2.5	<ul style="list-style-type: none"> An on-site environmental co-ordinator employed by the Contractor should be identified at the outset of the works. The co-ordinator shall prepare a Waste Management Plan ("WMP") in accordance with the requirements set out in the ETWB TCW No. 19/2005, Waste Management on Construction Sites. The WMP shall include monthly and yearly Waste Flow Tables ("WFT") that indicate the amounts of waste generated, recycled and disposed of (including final disposal site), and which should be regularly updated 	Waste management during construction	Contractors	Ditto	ETWB TCW No. 19/2005, Waste Management on Construction Sites
S.6.7.2	S. 6.2.5	<ul style="list-style-type: none"> The reuse/ recycling of all materials on site shall be investigated and exhausted prior to treatment/ disposal off-site 	Waste management during construction	Contractors	Ditto	Waste Disposal Ordinance
S.6.7.2	S. 6.2.5	<ul style="list-style-type: none"> Good site practices shall be adopted from the commencement of works to avoid the generation of waste, reduce cross contamination of waste and to promote waste minimisation 	Waste management during construction	Contractors	Ditto	Waste Disposal Ordinance
S.6.7.2	S. 6.2.5	<ul style="list-style-type: none"> All waste materials shall be sorted on-site into inert and non-inert C&D materials, and where the materials can be recycled or reused, they shall be further segregated. Inert material, or public fill will comprise stone, rock, concrete and soil which is suitable for land reclamation and site formation whilst non-inert materials include all other wastes generated from the construction process such as plastic packaging and vegetation (from site clearance) 	Waste management during construction	Contractors	Ditto	Waste Disposal Ordinance
S.6.7.2	S. 6.2.5	<ul style="list-style-type: none"> The Contractor shall be responsible for identifying what materials can be recycled/ reused, whether on-site or off-site. In the event of the latter, the Contractor shall make 	Waste management during construction	Contractors	Ditto	Waste Disposal Ordinance

EIA Ref.	EM&A Ref.	Recommended Environmental Protection Measures/ Mitigation Measures	Objectives of the recommended measures & main concerns to address	Who to implement the measures?	Location/ Timing of implementation of Measures	What requirements or standards for the measures to achieve?
		arrangements for the collection of the recyclable materials. Any remaining non-inert waste shall be collected and disposed of to the public fill reception facilities whilst any inert C&D materials shall be re-used on site as far as possible. Alternatively, if no use of the inert material can be found on-site, the materials can be delivered to a public fill reception facilities after obtaining the appropriate licence				
S.6.7.2	S. 6.2.5	<ul style="list-style-type: none"> In order to monitor the disposal of C&D material and solid wastes at public fill reception facilities and landfills, and control fly-tipping, a trip-ticket system shall be implemented by the Contractor, in accordance with the contract and the requirements of WBTC 31/2004 "Trip Ticket System for Disposal of Construction and Demolition Material" 	Waste management during construction	Contractors	Ditto	WBTC 31/2004 "Trip Ticket System for Disposal of Construction and Demolition Material"
S.6.7.2	S. 6.2.5	<ul style="list-style-type: none"> Under the Waste Disposal (Chemical Waste) (General) Regulation, the Contractor shall register as a Chemical Waste Producer if chemical wastes such as spent lubricants and paints are generated on site. Only licensed chemical waste collectors shall be employed to collect any chemical waste generated at site. The handling, storage, transportation and disposal of chemical wastes shall be conducted in accordance with the Code of Practice on the Packaging, Labelling and Storage of Chemical Wastes and A Guide to the Chemical Waste Control Scheme both published by EPD 	Waste management during construction	Contractors	Ditto	Waste Disposal (Chemical Waste) (General) Regulation
S.6.7.2	S. 6.2.5	<ul style="list-style-type: none"> A sufficient number of covered bins shall be provided on site for the containment of general refuse to prevent visual impacts and nuisance to the sensitive surroundings. These bins shall be cleared daily and the collected waste disposed of to the refuse transfer station. Further to the issue of ETWB TCW No. 6/2002A, Enhanced Specification for Site Cleanliness and Tidiness, the Contractor is required to maintain a clean and hygienic site throughout the project works 	Waste management during construction	Contractors	Ditto	Waste Disposal Ordinance
S.6.7.2	S. 6.2.5	<ul style="list-style-type: none"> All chemical toilets, if any, shall be regularly cleaned and the night-soil collected and transported by a licensed contractor to a Government Sewage Treatment Works facility for disposal 	Waste management during construction	Contractors	Ditto	Waste Disposal Ordinance

EIA Ref.	EM&A Ref.	Recommended Environmental Protection Measures/ Mitigation Measures	Objectives of the recommended measures & main concerns to address	Who to implement the measures?	Location/ Timing of implementation of Measures	What requirements or standards for the measures to achieve?
S.6.7.2	S. 6.2.5	<ul style="list-style-type: none"> Toolbox talks should be provided to workers about the concepts of site cleanliness and appropriate waste management procedures, including waste reduction, reuse and recycling 	Waste management during construction	Contractors	Ditto	Waste Disposal Ordinance
S.6.7.2	S. 6.2.5	<ul style="list-style-type: none"> The Contractor shall comply with all relevant statutory requirements and guidelines and their updated versions that may be issued during the course of project construction 	Waste management during construction	Contractors	Ditto	Waste Disposal Ordinance
Operational Phase						
N/A	N/A	N/A	N/A	N/A	N/A	N/A

Table A-5 Ecological Impact – Implementation Schedule of Recommended Mitigation Measures

EIA Ref.	EM&A Ref.	Recommended Environmental Protection Measures/ Mitigation Measures	Objectives of the recommended measures & main concerns to address	Who to implement the measures?	Location/ Timing of implementation of Measures	What requirements or standards for the measures to achieve?
Construction Phase						
S 8.8	N/A	Minimise the habitat loss of secondary woodland / plantation and grassland as far as possible	Reduce habitat and vegetation loss	Contractors	At all construction areas of the site during the entire construction period	Annex 16 of EIAO-TM
S 8.8	N/A	Disturbed secondary woodland / plantation and grassland should be reinstated after the completion of works	Reinstate disturbed habitats	Contractors	Worksite areas at the two portals / after completion of construction works	Annex 16 of EIAO-TM
S 8.8	N/A	Provide clear definition of site boundary	Prevent impact on offsite habitats	Contractors	At all construction areas of the site during the entire construction period	Annex 16 of EIAO-TM
S 8.8	N/A	Protect the protected plant <i>Pavetta hongkongensis</i> on its existing location; Transplant the <i>Pavetta hongkongensis</i> to other suitable location if onsite protection is not feasible.	Preserve the protected plant species	Contractors	On the vegetated slope along the existing vehicle access at worksite area at Lower Shing Mun Reservoir / Construction period	Annex 16 of EIAO-TM
S 8.8	N/A	Carry out compensatory planting if the individual of <i>Artocarpus hypargyreus</i> cannot be retained onsite	Mitigate the tree removal	Contractors	worksite area at Kwoloon Byewash Reservoir / Construction Period	ETWB TCW No. 3/2006
S 8.8	N/A	Workers should avoid eating and leave food in works area and avoid feeding the wildlife; Fishes observed remaining at the proposed works area during the draining down process should be translocated to the portion of the reservoir outside the cofferdam.	Avoidance of injury to wildlife	Contractors	At all construction areas of the site during the entire construction period	Annex 16 of EIAO-TM
S 8.8	N/A	Implement standard good site practices for dust suppression	Avoid dust deposition on vegetation	Contractors	At all construction areas of the site during the entire construction period	EIAO -TM, Air Pollution Control (Construction Dust) Regulation
S 8.8	N/A	Implement standard good site practices for water quality control	Avoid site runoff to nearby habitats	Contractors	At all construction areas of the site during the entire construction period	Water Pollution Control Ordinance
S 8.8	N/A	Workers shall not disturb birds and other wildlife; Litter shall not be burned on-site but shall be removed off-site;	Avoid disturbance to wildlife	Contractors	At all construction areas of the site during the entire construction period	Annex 16 of EIAO-TM

EIA Ref.	EM&A Ref.	Recommended Environmental Protection Measures/ Mitigation Measures	Objectives of the recommended measures & main concerns to address	Who to implement the measures?	Location/ Timing of implementation of Measures	What requirements or standards for the measures to achieve?
		Machinery not in use should be switched off to minimize the noise nuisance; No fishing is allowed in the reservoir without permission.				
Operational Phase						
S 8.8	N/A	Compensate the habitat loss (grassland and woodland) by restoration of same type of habitats to be lost. The compensatory ratio should not be less than 1:1 in terms of area.	Mitigate the temporary habitat loss	Contractors	Woodland at worksite area at Kowloon Byewash Reservoir and Grassland at worksite area at Lower Shing Mun Reservoir / Operational period	Annex 16 of EIAO-TM

Table A-6 Landscape and Visual Impact – Implementation Schedule of Recommended Mitigation Measures

Id No.	Landscape and Visual Mitigation Measures	Location	Funding	Implementation/ Maintenance Agent	Relevant Standard or Requirement	Implementation Stage			Timing of Implementation	Objectives of the Recommended Measure and Main Concern to address
LMM1	Topsoil, where identified, should be stripped and stored for re-use in the construction of the soft landscape works, where practical	Site	WSD	Contractor	TM-EIA Annex 18		√		Throughout construction phase	To provide a viable growing medium suited to the existing conditions and reduce the need for the importation of top soil
LMM2	Existing Trees to be retained on site should be carefully protected during construction	Site	WSD	Contractor	TM-EIA Annex 18, ETWB TCW No. 2/2004 & ETWB TCW No. 3/2006		√		Throughout construction phase	To ensure the success of the tree preservation proposal
LMM3	Compensatory tree planting should be provided to compensate for felled trees	Site	WSD	Contractor	TM-EIA Annex 18, ETWB TCW No. 2/2004 & ETWB TCW No. 3/2006		√		Throughout design and construction phase	The planting proposal seeks to compensate for the predicted tree loss resulting from the construction, visually integrate the proposals within its existing landscape framework and provide an improved visual amenity
LMM4	Erection of decorative screen hoarding compatible with surrounding setting	Site	WSD	Contractor	TM-EIA Annex 18 and BD		√		Throughout construction phase	To integrate the construction site with the existing environment
LMM5	Locations of the site office, storage or workshops should be carefully adjusted to areas out of tree protection zones.	Site	WSD	Contractor	TM-EIA Annex 18 and BD	√			Throughout design phase	To avoid unnecessary felling of trees
LMM6	Selection of intake and outfall portals to areas enclosed by existing topography or vegetation	Site	WSD	Contractor	TM-EIA Annex 18 and BD	√			Throughout design phase	To preserve the existing topography and as many as trees as possible
LMM7	Appearance of the water intake and outfall structures	Site	WSD	Contractor	TM-EIA Annex 18 and BD	√			Throughout design phase	To reduce the apparent visual mass of water intake and outfall structures
LMM8	Reinstatement of disturbed vegetation at both portal	Site	WSD	Contractor	TM-EIA Annex 18			√	After the completion of construction	To mitigate disturbance to vegetation arising from the proposed construction

Id No.	Landscape and Visual Mitigation Measures	Location	Funding	Implementation/ Maintenance Agent	Relevant Standard or Requirement	Implementation Stage	Timing of Implementation	Objectives of the Recommended Measure and Main Concern to address
	areas						works	

Table A-7 Cultural Heritage – Implementation Schedule of Recommended Mitigation Measures

EIA Ref.	EM&A Ref.	Recommended Environmental Protection Measures/ Mitigation Measures	Objectives of the recommended measures & main concerns to address	Who to implement the measures?	Location/ Timing of implementation of Measures	What requirements or standards for the measures to achieve?
Construction Phase						
S 10.7	S8.1.2	Condition Survey for the identified historic items and monitoring of vibration levels if required.	Prevention of structural damage to the identified historic items	Contractors	Condition survey to be undertaken prior to the construction phase and vibration monitoring to be undertaken during the construction phase if required.	None
Operational Phase						
N/A	N/A	None	None	None	None	None


Appendix K

Tentative Monitoring Schedule of Next Reporting Period

IRTS – EM&A Monitoring & Inspection Schedule

February 2021

Sun	Mon	Tue	Wed	Thur	Fri	Sat
	1 Impact Water Quality Monitoring	2 Weekly Site Inspection	3 Impact Water Quality Monitoring & Noise Monitoring at NM1 & NM2 (09:00-19:00, 19:00-23:00); NM1 (23:00-07:00)	4	5 Impact Water Quality Monitoring	6
7 Noise Monitoring at NM1 & NM2 (09:00-19:00)	8	9 Impact Water Quality Monitoring & Weekly Site Inspection	10	11 Impact Water Quality & Noise Monitoring at NM1 & NM2 (09:00-19:00, 19:00-23:00); NM1 (23:00-07:00)	12	13
14 Impact Water Quality & Noise Monitoring at NM1 & NM2 (09:00-19:00)	15	16 Weekly Site Inspection	17 Impact Water Quality Monitoring & Noise Monitoring at NM1 & NM2 (09:00-19:00, 19:00-23:00); NM1 (23:00-07:00)	18	19 Impact Water Quality Monitoring	20
21 Impact Water Quality Monitoring & Noise Monitoring at NM1 & NM2 (09:00-19:00)	22	23 Impact Water Quality Monitoring & Weekly Site Inspection	24	25 Impact Water Quality Monitoring & Noise Monitoring at NM1 & NM2 (09:00-19:00, 19:00-23:00); NM1 (23:00-07:00)	26	27 Impact Water Quality Monitoring
28 Noise Monitoring at NM1 & NM2 (09:00-19:00)						

 = General Holiday