

Our Ref : 382766/(DC/2018/08)/M45/110/(803174)

Your Ref :

12 July 2022

Distribution List

Dear Sirs,

Contract No. DC/2018/08
Inter-reservoirs Transfer Scheme -
Water Tunnel between Kowloon Byewash Reservoir and Lower Shing Mun Reservoir
Monthly Environmental Monitoring and Audit (EM&A) Report
(June 2022)


I write to inform you that the monthly EM&A Reports for June 2022 have been certified by the ET leader and verified by the IEC in accordance with Condition 4.3 of the EP. The report will be submitted to EPD separately.

Please note that the following measures have been taken to enhance the EM&A programme:

- Proposed changes to EM&A programme
- Enhancement of records of water quality monitoring

Should you have any queries, please contact my Resident Engineer Mr. Irving Sze at 3959 7366.

Yours faithfully,



Wilson Lam
Chief Resident Engineer

Distribution List:

SE/DP2, DSD

E/NTE (Headworks 1), WSD

- Attn: Mr. N.F. Wan, Antony

- Attn: Mr. Anthony Lau

WL/18/cc
e

Our ref: 08-07-2022

08-07-2022

By email: cre.wilsonlam@hkirts.com

Binnies Hong Kong Limited

Unit No. 2507-2509, 25/F, The Octagon,

No. 6 Sha Tsui Road,

Tsuen Wan, N.T.

(Attn: Wilson Lam)

Dear Mr. Lam,

Re: Contract No. CM 10/2018

Independent Environmental Checker Services for Inter-Reservoirs Transfer Scheme (IRTS) – Water Tunnel between Kowloon Byewash Reservoir and Lower Shing Mun Reservoir

36th Monthly EM&A Report (Rev. 1)

Reference is made to the submission of the 36th Monthly EM&A Report (Rev. 1) and provided to us via email dated on 08-07-2022 for our review and comment.

The ET Leader and ET are reminded that according to condition 2.2 of the Environmental Permit No. EP-345/2009/A the ET and the ET Leader shall be responsible for the implementation of the EM&A programme in accordance with the relevant EM&A requirements as contained in the EM&A Manual. IEC's verification to the monthly EM&A report does not release any of ET's obligation in the EM&A manual under the applicable Environmental Permit(s) for this project.

A verification process has been carried out to review the submission in connection with the Environmental Permit and EM&A Manual submitted by the ET. Please be informed that IEC has comments on the captioned submission.

- Some water samples at monitoring location C1b were not collected at approved sampling location. In Section 2.11 of the monthly EM&A report, a new practice was introduced regarding on the water sampling equipment. The ET and the ET Leader shall be responsible for the implementation of the EM&A programme in accordance with Section 5.3.5 of the EM&A Manual prior to the approval of proposed change of contents of EM&A programme.
- Analysis of SS was not carried out with reference to the testing method and detection limit stated in Section 5.3.9 of EM&A Manual. In Section 3.5 of the monthly EM&A report, a new practice was introduced regarding on the SS testing method and SS detection limit. Two different SS reporting limits were introduced in the reporting month. The ET and the ET Leader shall be responsible for the implementation of the EM&A programme in accordance with Section 5.3.9 of the EM&A Manual prior to the approval of proposed change of contents of EM&A programme.

IEC would like to clarify that IEC did not endorse the current procedure to determine the action and limit levels of turbidity and suspended solids. While representative samples can be collected at the control location, the action and limit levels are solely determined on the baseline data.

IEC hereby writes to verify the captioned submission in accordance with Condition 2.1 of the Environmental Permit No. EP-345/2009/A.

Thank you very much for your attention and please feel free to contact the undersigned should you require further information.

Yours faithfully,

For and on behalf of
Ka Shing Management Consultant Limited



Dr. Wong




Independent Environmental Checker

36th Monthly EM&A Report (Rev. 1)

June 2022

for

Inter-Reservoirs Transfer Scheme – Water Tunnel Between Kowloon Byewash Reservoir and Lower Shing Mun Reservoir (Contract No.: DC/2018/08)

	Prepared by:	Checked by:	Certified by:
Name	Kelvin LAU	Tandy TSE	Kevin LI
Position	Environmental Team Member	Environmental Team Member	Environmental Team Leader
Signature			
Date	8 July 2022	8 July 2022	8 July 2022

Revision History

Rev.	Description	Date
1	Updated Sections E3, 3.13 and 3.18; Appendix F according to the IEC's comments	8 July 2022
0	1 st Submission for Comments	8 July 2022

EXECUTIVE SUMMARY

- E1. Acuity Sustainability Consulting Limited (ASCL) has been commissioned by Bouygues Travaux Publics to undertake the assignment as the Environmental Team (ET) for the Designated Project of West Kowloon Drainage Improvement – Inter-reservoirs Transfer Scheme (IRTS) (the Project), with Contract No. DC/2018/08.
- E2. This is the 36th Monthly Environmental Monitoring and Audit (EM&A) Report presents EM&A works undertaken in the period from 1 to 30 June 2022. EM&A works were performed in accordance with the approved EM&A Manual and conditions stipulated in the amended Environmental Permit EP-345/2009/A.
- E3. According to the approved EM&A Manual, construction noise and water quality monitoring are required to be performed during the construction phase of the Project. Five (5) sessions of construction noise impact monitoring at NM1 and NM2 for daytime except general holidays and Sundays; five (5) sessions of construction noise impact monitoring at NM1 for all days during evening and four (4) sessions of construction noise impact monitoring at NM1 for daytime during general holidays and Sundays. Thirteen (13) sessions of impact water quality monitoring at all approved monitoring points in the reporting period.
- E4. After the joint water sampling inspection with the ER, the IEC representative, the Contractor and the ET on 15 October 2021, on days when very shallow flow (<11cm of water depth) were observed at the control points, actions will be taken to collect samples at the sampling locations.
- E5. No exceedance was recorded for noise and water quality monitoring in the reporting period.
- E6. Joint weekly site inspections were conducted by representative of ET, Contractor and Engineer on 7, 14, 21 and 28 June 2022. Details of the audit findings and implementation status are presented in **Section 5**.
- E7. No complaint regarding environmental issue was received in the reporting period.
- E8. No notification of summons nor prosecution have been received since the commencement of the Project.
- E9. The variation of Environmental Permit was issued on 11 November 2020. The amendments incorporated into the Environmental Permit are summarized as follow:
- “Location of Designated Project” changed;
 - Location of cofferdam changed;
 - Content of earth bund added;
 - More plant species of conservation importance added.

E10. Construction works undertaken in the reporting period include the following:

Works Area	Major Site Activities
Portion A	<ul style="list-style-type: none">• Outfall structure construction
Portion C	<ul style="list-style-type: none">• Slope stabilization – Slope cutting and filling

E11. Construction works to be undertaken in the next reporting period include the following:

Works Area	Major Site Activities
Portion A	<ul style="list-style-type: none">• Outfall structure construction
Portion C	<ul style="list-style-type: none">• Intake structure construction

E12. The Contractor was reminded that all works to be undertaken within the water gathering ground of Lower Shing Mun Reservoir (LSMR) and Kowloon Byewash Reservoir (KBR) must fulfill statutory environmental requirements, especially in watercourse protection.

Table of Contents

<u>Section</u>		<u>Page</u>
1	Introduction	1
2	Environmental Monitoring Requirements and Programme	5
3	Impact Monitoring Methodology and Results	10
4	Waste Management	16
5	Site Inspection	17
6	Environmental Complaint and Non-compliance	19
7	Implementation Status of Mitigation Measures	20
8	Environmental Forecasting	22
9	Conclusion and Recommendations	23

List of Appendix

Appendix A	Project Site Layout Plan
Appendix B	Latest Construction Programme
Appendix C	Monitoring Locations
Appendix D	Calibration Certificates of Equipment Used
Appendix E	Impact Noise Monitoring Data
Appendix F	Impact Water Quality Monitoring Data
Appendix G	Event / Action Plans
Appendix H	Monthly Waste Flow Table
Appendix I	Implementation Schedule of Recommended Mitigation Measures
Appendix J	Tentative Monitoring Schedule of Next Reporting Period
Appendix K	Cumulative Statistics on Complaints, Notifications of Summons And Successful Prosecutions
Appendix L	HOKLAS Certificate of the Laboratory

List of Table

Table 1.1	Contact Details of Key Personnel
Table 1.2	Summary of Construction Activities Undertaken in the Reporting Period
Table 1.3	Summary of Environmental Licences and Permits of the Project
Table 1.4	Documents Submission Required in the Environmental Permit
Table 2.1	Summary of Impact Monitoring Parameters
Table 2.2	Designated Noise Monitoring Location
Table 2.3	Original Water Quality Monitoring Location
Table 2.4	Approved Water Quality Monitoring Location
Table 2.5	Action / Limit Levels for Construction Noise Monitoring
Table 2.6	Action / Limit Levels for Water Quality Monitoring
Table 3.1	Equipment Used in the Reporting Period
Table 3.2	Summary of Evening Time Noise Monitoring Results
Table 3.3	Summary of Night Time Noise Monitoring Result
Table 3.4	Summary of Daytime during General Holidays and Sundays Noise Monitoring Results
Table 3.5	Summary of Construction Noise Monitoring Results
Table 3.6	Summary of Water Quality Monitoring Results
Table 4.1	Summary of Waste Disposal
Table 5.1	Weekly Inspection Findings
Table 7.1	Implemented Environmental Mitigation Measures in the Reporting Period

1. INTRODUCTION

- 1.1 Acuity Sustainability Consulting Limited (ASCL) has been commissioned by Bouygues Travaux Publics to undertake the assignment as the Environmental Team (ET) for the Contract of West Kowloon Drainage Improvement – Inter-reservoirs Transfer Scheme (IRTS) (the Project), with Contract No. DC/2018/08. The Project comprises the following principal works elements:
- Construction of a new water tunnel, with about 2.8 km in length and 3m in diameter, from KBR to LSMR;
 - Construction of an intake structure at KBR and an isolation system;
 - Construction of an outfall structure at LSMR with an energy dissipater; and
 - All associated civil, structural, geotechnical, electrical and mechanical works, including landscaping, permanent and temporary accesses as may be necessary for the completion of the works elements listed above.
- 1.2 The Project site consists of the intake site at KBR and the outfall site at the Lower Shing Mun Reservoir. The layout of the Project site is presented in **Appendix A**.
- 1.3 This project is a Designated Project under Part I of Schedule 2 of the Environmental Impact Assessment Ordinance (EIAO). An Environmental Permit (EP), with Permit No. EP345/2009, was granted to the Water Supplies Department (WSD) for permitting the construction and operation of this Project. Subsequently, the EP was amended and a variation of EP, with Permit No. EP345/2009/A, was granted to the WSD on 11 November 2020.
- 1.4 The commencement date of construction of the Project was 12 July 2019. No major works except site clearance and preparation was performed before the commencement date of construction.
- 1.5 This is the 36th Monthly Environmental Monitoring and Audit (EM&A) Report presenting results and findings of all EM&A work required in the approved EM&A Manual for the period from 1 to 30 June 2022.
- 1.6 All project information since the commencement of work under EP including Monthly EM&A Reports is made available to the public via internet access at the website: <https://www.epd.gov.hk/eia/register/permit/latest/vep5822020.htm>
- 1.7 As part of the EM&A programme, baseline monitoring is required for determining the ambient environmental conditions. Baseline monitoring including background noise and water quality were conducted in periods from 3 May 2019 to 22 June 2019 in accordance to the approved EM&A Manual before commencement of construction works. The corresponding Baseline Monitoring Report has been compiled by the ET and verified by the Independent Environment Checker (IEC) prior submitting to the Environmental Protection Department.

1.8 Project organization structure is presented in **Figure 1.1**.

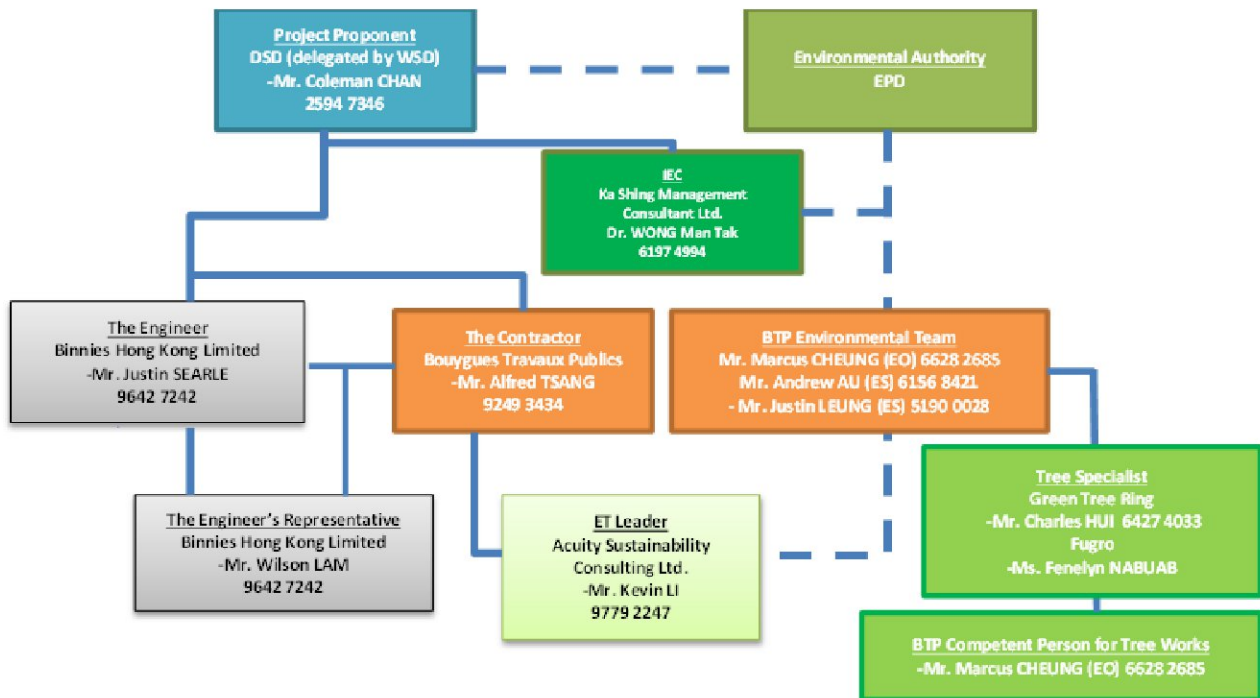


Figure 1.1 Project Organization Chart

1.9 Contact details of key personnel are presented in **Table 1.1** below.

Table 1.1 Contact Details of Key Personnel

Party	Position	Name	Contact No.
Bouygues Travaux Publics	Site Agent	Mr. Alfred Tsang	3959 7317
Acuity Sustainability Consulting Limited	Environmental Team Leader	Mr. Kevin Li	2698 6833
Ka Shing Management Consultant Limited	Independent Environment Checker	Dr. Douglas Wong	2618 2166

1.10 Details of major construction activities undertaken in this reporting period are shown in **Table 1.2** below. The construction programme is presented in **Appendix B**.

Table 1.2 Summary of Construction Activities Undertaken in the Reporting Period

Works Area	Major Site Activities
Portion A	<ul style="list-style-type: none"> • Outfall structure construction
Portion C	<ul style="list-style-type: none"> • Slope stabilization – Slope cutting and filling

- 1.11 A summary of status of environmental legislations related licences, permits and/or notifications is presented in **Table 1.3**.

Table 1.3 Summary of Environmental Licences and Permits of the Project

Type of Permit / License	Date of Application	Reference Number	Status	Duration
Environmental Permit	N/A	EP-345/2009	Valid	Along project
Chemical Waste Producer	22-Feb-2019	WPN5218-733-B2557-01	Approved.	Along project
Notification of The Air Pollution Control (Construction Dust) Regulation	1-Mar-2019	442711	Completed (No approval required)	Along project
Billing Account of Trip Ticket System	25-Feb-2019	703344617	Approved on 13 March 2019	Along project
Effluent Discharge License for LSMR	4-Apr-2019	WT00034164-2019	Approved	Until 31-Jul-2024
Effluent Discharge License for KBR	30-Sep-2019	WT00035821-2020	Approved	Along project (Until 31-May-2025)
Construction Noise Permit for works at Portion A	3-May-2022	GW-RN0404-22	Approved	22-May-2022 to 20-Sep-2022
Construction Noise Permit for works at Portion C	19-May-2022	GW-RN0466-22	Approved	14-Jun-2022 to 13-Dec-2022
Construction Noise Permit for works at Tai Po Road	13-Apr-2022	GW-RN0337-22	Approved	13-May-2021 to 12-Nov-2022

1.12 Contract documents required under conditions stipulated in the amended Environmental Permit are summarized in **Table 1.4**.

Table 1.4 Documents Submission Required in the amended Environmental Permit

Document	EP Condition No.	Timeframe	Status	Remarks
Landscape Plan	2.4 & 2.5	Submission of document shall be done no later than 6 months after commencement of construction.	The document was submitted to EPD on 9 January 2020.	Submission date to be updated with DSD.
Condition Survey Report for Historic Structures	2.6	Document shall be deposited to the authority before commencement of construction.	The document was deposited to EPD on 3 June 2019.	N.A.
Baseline Monitoring Report	4.2	Submission of document shall be done at least two weeks before commencement of construction.	The document was submitted to EPD on 28 June 2019.	1 st Revision was submitted to EPD on 6 August 2019.

2. ENVIRONMENTAL MONITORING REQUIREMENTS AND PROGRAMME

2.1 The Environmental Monitoring and Audit requirements are set out in the approved EM&A Manual. Construction noise and water quality were identified as key environmental issues during the construction phase. A summary of the requirements for conducting impact noise and water quality monitoring is presented in the sub-sections below.

Monitoring Parameters, Time and Frequency

2.2 Impact monitoring parameters are summarized in **Table 2.1** below.

Table 2.1 – Summary of Impact Monitoring Parameters

Environmental Aspect	Parameters	Frequency
Noise	<ul style="list-style-type: none"> • 1 no. of $L_{eq(30min)}$ noise measurements between 0700-1900 hours on any normal weekdays • 3 nos. of consecutive $L_{eq(5min)}$ noise measurement between 0700-1900 hours on general holidays or Sunday (if works are undertaken) • 3 nos. of consecutive $L_{eq(5min)}$ noise measurement between 1900-2300 hours (if evening works are undertaken) • 3 nos. of consecutive $L_{eq(5min)}$ noise measurement between 2300-0700 hours (if nighttime works are undertaken) 	<ul style="list-style-type: none"> • Once per week
Water Quality	<ul style="list-style-type: none"> • Dissolved Oxygen (mg/L) • Dissolved Oxygen Saturation (%) • pH Value • Turbidity (NTU) • Temperature (°C) • Suspended Solids (mg/L) 	<ul style="list-style-type: none"> • 3 times per week • Interval between two sets of monitoring shall not be less than 36 hours

Monitoring Locations

Noise

2.3 According to Section 4.4 of the approved EM&A Manual, the two most representative and affected noise sensitive receivers (NSRs) were designated as monitoring stations. Details regarding the two noise monitoring stations are shown in **Table 2.2**. Layout plans showing the monitoring locations are presented in **Appendix C**.

Table 2.2 – Designated Noise Monitoring Location

Location ID (ID in EM&A Manual)	Type of NSR	Location	Description
NM1 (LG)	Residential	Tower 1, Lakeview Garden	The closest NSR to the Outfall Site (LSMR)
NM2 (VH)	Residential	4 ½ Milestone, Tai Po Road	The closest NSR to the Intake Site (KBR)

Water Quality

- 2.4 According to Section 5.4 of the approved EM&A Manual, water quality monitoring should be performed at designated monitoring stations. Details regarding the four designated water quality monitoring stations are shown in **Table 2.3**.

Table 2.3 – Original Water Quality Monitoring Location

ID	Description	Location
C1	Control Point near Intake Site	Stepped channel by-passing KBR
D1	Impact Monitoring Point near Intake Site	Junction of stepped channel and overflow channel of KBR
C2	Control Point near Outfall Site	Natural Stream directing to Lower Shing Mun Reservoir
D2	Impact Monitoring Point near Outfall Site	Overflow channel of Lower Shing Mun Reservoir

- 2.5 As conditions of designated water quality monitoring locations have been changed since the issuing of the approved EM&A Manual, location C1, D1 and D2 are no longer feasible for conducting water quality monitoring. Therefore, the three locations were proposed to relocating to alternative monitoring locations. The proposal of alternative monitoring location was approved by EPD on 20 May 2019. Details regarding the approved water quality monitoring stations are shown in **Table 2.4**. Layout plans showing the original and approved monitoring locations are attached in **Appendix C**.

Table 2.4 – Approved Water Quality Monitoring Location

ID	Description	Location
C1b	Control Point near Intake Site	Overflow channel of Kowloon Reception Reservoir (KRR)
D1b	Impact Monitoring Point near Intake Site	KBR
C2	Control Point near Outfall Site	Natural Stream directing to LSMR
D2a	Impact Monitoring Point near Outfall Site	LSMR

Monitoring Equipment

Noise

- 2.6 As referenced to the Technical Memorandum (TM) issued under the Noise Control Ordinance (NCO), sound level meters in compliance with the International Electrical Commission Publications 651: 1979 (Type 1) and 804: 1985 (Type 1) specifications shall be used for carrying out the noise monitoring.
- 2.7 Immediately prior to and following each noise measurement the accuracy of the sound level meter should be checked using an acoustic calibrator generating a known sound pressure level at a known frequency. Measurements may be accepted as valid only if the calibration level from before and after the noise measurement agrees to within 1.0dB. The acoustic calibrator to be used shall meet IEC 942, 1988 Class 1 specifications. Annual calibration of all sound level meters and acoustic calibrators shall be conducted by a laboratory in Hong Kong or the manufacturer in compliance with national standards as recommended by the manufacturer of the sound level meter and acoustic calibrator.

Water Quality

- 2.8 DO and water temperature should be measured in-situ by a DO/temperature meter. The equipment should be portable and weather proof using a DC power source. It should have a membrane electrode with automatic temperature compensation complete with a cable. The equipment should be capable of measuring:
- A DO level in the range of 0-20 mg/l and 0-200% saturation; and
 - A temperature of between 0 and 45 degree Celsius.
- 2.9 A portable pH meter capable of measuring a range between 0.0 and 14.0 should be provided to measure pH under the specified conditions (e.g. Orion Model 250A or an approved similar instrument) accordingly to the Standard Methods, APHA.
- 2.10 Turbidity should be measured in situ by the nephelometric method. The instrument should be portable and weatherproof using a DC power source complete with cable, sensor and comprehensive operation manuals. The equipment should be capable of measuring turbidity between 0-1000 NTU.

- 2.11 A water sampler, consisting of a transparent PVC or glass cylinder of a capacity of not less than two litres which can be effectively sealed with caps at both ends should be used. If the approved water sampler could not be used in shallow water (<11 cm), a water bucket or a small bottle made of inert material (e.g. plastic) was used instead.
- 2.12 In-situ monitoring instruments should be checked, calibrated and certified by a laboratory accredited under HOKLAS or other international accreditation scheme before use, and subsequently re-calibrated at 3 monthly intervals.

Environmental Quality Performance Limits (Action/Limit Levels)

- 2.13 The baseline results form basis for determining the environmental acceptance criteria for the impact monitoring. Derived Action/Limit Levels for noise and water quality are summarised in **Table 2.5** and **2.6** respectively.

Table 2.5 – Action/Limit Levels for Construction Noise Monitoring

Time Period	Action Level	Limit Level, dB(A)
Daytime (0700-1900) except general holidays and Sunday <i>*Measurements in $L_{eq}(30min)$</i>	When one documented compliant is received	75
Daytime (0700-1900) during general holidays and Sundays and all days during Evening (1900-2300 hrs) <i>*Measurements in $L_{eq}(5min)$</i>		60
Night-time (2300 – 0700 hrs) <i>*Measurements in $L_{eq}(5min)$</i>		45

Table 2.6 – Action/Limit Levels for Water Quality Monitoring

Parameter	Performance Criteria	Monitoring Location	
		D1b	D2a
Dissolved Oxygen (mg/L)	Action Level	6.1	6.3
	Limit Level	5.8	6.1
pH Value	Action Level	8.8	9.0
	Limit Level	≤ 6.5 OR ≥ 8.9	≤ 6.5 OR ≥ 9.2
Turbidity (NTU)	Action Level	19.5	13.1
		OR 120% of upstream control station of the same day	
	Limit Level	23.4	18.9
		OR 130% of upstream control station of the same day	
Suspended Solids (mg/L)	Action Level	9.0	22.0
		OR 120% of upstream control station of the same day	
	Limit Level	13.0	25.0
		OR 130% of upstream control station of the same day	

Remarks:

1. Non-compliance occurs when monitoring result of Dissolved Oxygen is lower than the limits.
2. Non-compliance occurs when monitoring result of pH value is higher than the Action Levels or when the result does not fall into the pH range of the Limit Levels.
3. Non-compliance occurs when monitoring results of Turbidity and Suspended Solids is higher than the limits.

Event / Action Plan

- 2.14 Should there be any triggering of Action Levels, or exceedance of Limit Levels, the Event / Action Plan established in the approved EM&A Manual should be followed. The Event / Action Plan is attached in **Appendix G**.

3. IMPACT MONITORING METHODOLOGY AND RESULTS

Equipment Used

- 3.1 Equipment used in impact noise and water quality monitoring during the reporting period is summarized in **Table 3.1** below. Calibration certificates of equipment used are attached in **Appendix D**.

Table 3.1 – Equipment Used in the Reporting Period

Environmental Aspect	Equipment	Model
Noise	Sound Level Meter	NTi XL2
	Calibrator	Pulsar 105
	Portable Anemometer	RS PRO RS-90
Water Quality	Multifunctional Meter	HORIBA U-53 Multiparameter Water Quality Meter

Monitoring Procedure

Noise

- 3.2 Field measurement procedures for each set of the noise level measurement are as followed:
- i. Record the field condition including weather conditions and any other potential source of interference;
 - ii. Turn the power of sound level meter on;
 - iii. Check the general condition of the sound level meter and the battery status;
 - iv. Mount the sound level meter onto a tripod of 1.2 m height;
 - v. Check the distance of the probe from closest facade;
 - vi. Adjust the orientation of probe so that it is facing the project site;
 - vii. Calibrate the sound level meter by using acoustic calibrator;
 - viii. Select the period of measurement to be 30 minutes;
 - ix. Select the appropriate displaying unit, dB(A);
 - x. Collect and record the sampled data;
 - xi. Calibrate the sound level meter by using acoustic calibrator. Repeat procedure ii. to xi. if the difference in calibration level is more than 1.0 dB.
- 3.3 All noise measurements were performed in the absence of fog, rain and wind with a speed exceeding 5m/s or wind with gusts exceeding 10m/s. Wind speed was checked with portable wind speed meter.

Water Quality

- 3.4 Field measurement procedures for each set of the water quality measurement are as followed:
- i. The DO probe of the multifunctional meter is checked by wet bulb method; the pH and turbidity probes are checked against standard solutions. Record the checking result;
 - ii. Record the field condition including weather conditions and any other potential source of interference;
 - iii. Lower the sampler into water body and rinse it with water in the target water body;
 - iv. Fill the sampler until adequate sample is collected. Replicate sample at each monitoring location is required;
 - v. Rinse the bottles by the sample before transferring samples into containing bottles;
 - vi. Rinse the probe of multimeter with distilled water;
 - vii. Measure and record temperature, turbidity, pH value and DO of each bottle of sample;
 - viii. Bottles containing sample is stored temporarily in insulation box with ice until reaching the laboratory;
- 3.5 Analysis of SS was carried out in a HOKLAS accredited laboratory. Standard test method, APHA 2540D (23ed), in accordance to American Public Health Association: Standard Methods for the Examination of Water and Wastewater APHA was adopted. 5000 mL of sample should be obtained as far as possible to achieve the lower detection limit $\leq 0.5\text{mg/L}$. When there is not enough water to be sampled (i.e., water depth is less than 11cm), 1000 mL would be obtained and the reporting limit would be 2.5 mg/L.

Data Management and QA/QC

- 3.6 The monitoring data were handled by the ET's in-house data recording and management system. Laboratory responsible for laboratory analysis would follow QA/QC requirements as set out under HOKLAS scheme.
- 3.7 The in-situ monitoring data measured in the equipment were recorded by both field operators and by the equipment itself. Laboratory analysis results were directly issued by the designated laboratory. All data were then input into a computerized database which is properly maintained by the ET. Cross checking between results was performed by other personnel.

Noise Monitoring Result

- 3.8 Construction noise monitoring was performed at during the reporting period. No work was conducted during restricted hours at KBR as confirmed by the Contractor, therefore no noise monitoring was performed during restricted hours at NM2 in the reporting period.
- 3.9 Evening time construction work has been conducted since 25 March 2020. Evening time monitoring was conducted on 1, 9, 16, 23 and 30 June 2022 at NM1. The evening time construction noise monitoring data is presented in **Table 3.2**

Table 3.2 – Summary of Evening Time Noise Monitoring Result

Monitoring Location	Time Period	Leq(5min), dB(A)			Limit Level, dB(A)
		Mean	Max	Min	
NM1	All days during Evening (1900-2300)	48.8	53.8	44.7	60

No night time work was conducted in the reporting period as confirmed by the Contractor.

- 3.10 Daytime during general holidays and Sundays construction work was conducted on 5, 12, 19 and 26 June 2022. Construction noise monitoring was also conducted in the same days. The daytime during general holidays and Sundays construction noise monitoring data is presented in **Table 3.3**.

Table 3.3 – Summary of Daytime during General Holidays and Sundays Noise Monitoring Result

Monitoring Location	Time Period	Leq(5min), dB(A)			Limit Level, dB(A)
		Mean	Max	Min	
NM1	Daytime (0700-1900) during general holidays and Sundays	45.7	47.6	43.6	60

- 3.11 Five (5) sessions of construction noise impact monitoring at NM1 and NM2 for daytime except general holidays and Sundays. The noise monitoring data is presented in **Appendix E** and results are summarized in **Table 3.4**.

Table 3.4 – Summary of Construction Noise Monitoring Results

Monitoring Location	Time Period	Leq(30min), dB(A)			Limit Level, dB(A)
		Mean	Max	Min	
NM1	Daytime (0700 – 1900) except general holidays and Sunday	53.2	55.1	51.5	75
NM2		53.4	55.1	52.9	

- 3.12 No construction noise related complaint was received in the reporting period. No Action / Limit Levels exceedance of construction noise recorded in the reporting period.
- 3.13 Weather conditions during the noise monitoring were mainly cloudy and fine. Summary of meteorological data is presented in **Appendix E**.

Water Quality Monitoring Result

- 3.14 Water quality monitoring was performed at approved monitoring locations, i.e. C1b, D1b, C2 and D2a, during the reporting period.
- 3.15 Thirteen (13) sessions of water quality monitoring were performed at each of the approved monitoring locations. The water quality monitoring data is presented in **Appendix F** and results are summarized in **Table 3.5**.

Table 3.5 – Summary of Water Quality Monitoring Results

Parameters		C1b	D1b	C2	D2a
pH Value	Mean	7.5	7.5	7.4	7.5
	Max	8.0	7.9	8.6	8.0
	Min	7.1	6.8	6.0	6.8
Dissolved Oxygen (mg/L)	Mean	7.2	7.4	7.3	7.4
	Max	7.6	8.7	8.0	7.9
	Min	6.7	6.4	6.0	6.9
Dissolved Oxygen Saturation (%)	Mean	83.3	86.6	82.4	84.4
	Max	91.0	101.7	91.9	96.8
	Min	77.2	78.7	69.6	72.5
Turbidity (NTU)	Mean	14.9	12.5	13.7	5.8
	Max	77.2	53.6	59.5	11.1
	Min	2.1	3.7	3.6	2.5
Suspended Solids ¹ (mg/L)	Mean	7.0	5.0	6.8	2.8
	Max	32.0	17.0	39.0	7.0
	Min	0.5	2.0	0.8	1.0

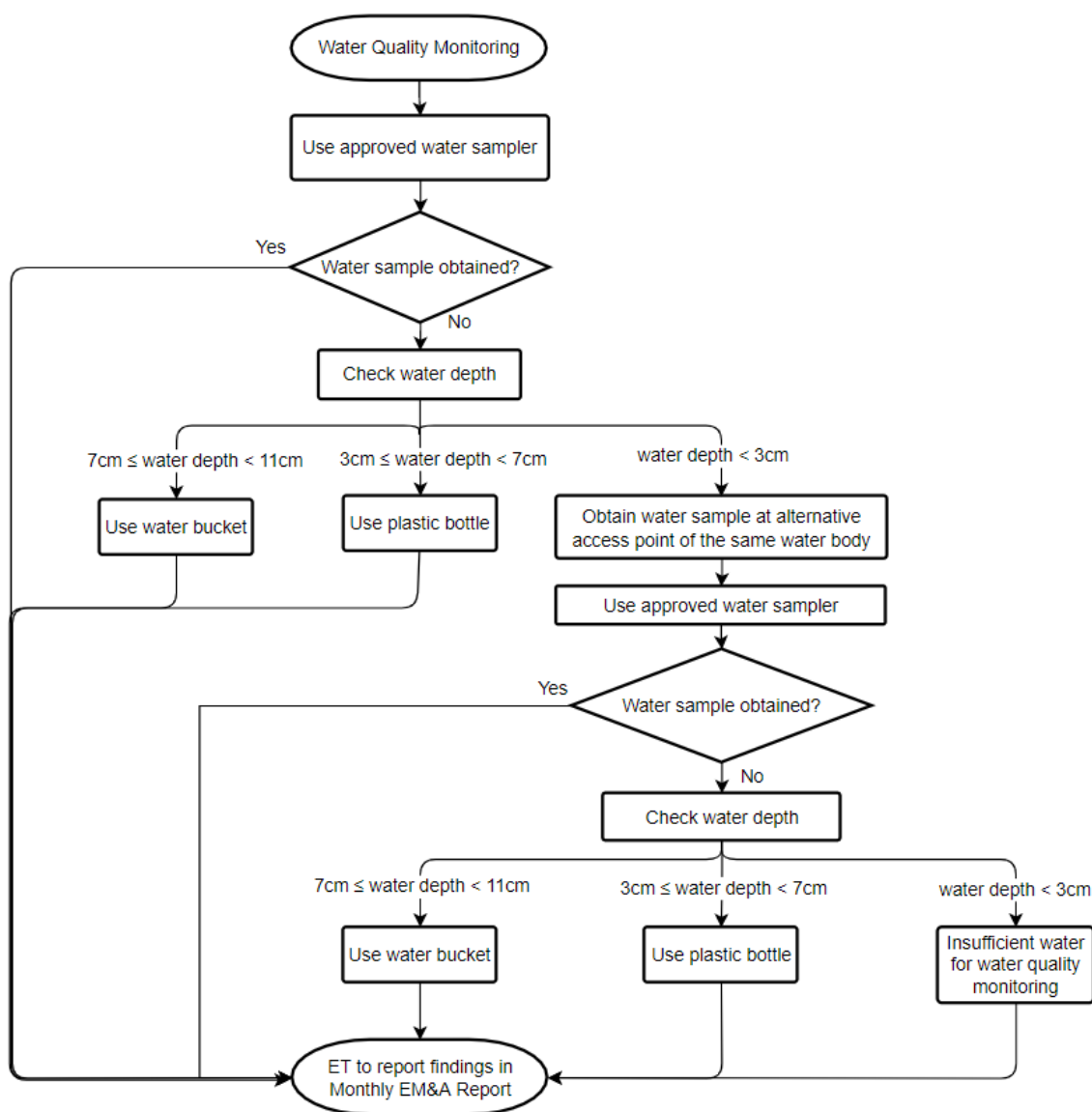
Remarks:


1. Lower detection limit of Suspended Solids is 0.5 mg/L. Data lower than such limit is regarded as 0.5 in result presentation.

- 3.16 Depending on the actual site situation and the amount of water to be sampled at each sampling location, 5L samples were taken as far as possible to achieve the lower detection limit for suspended solids to be ≤ 0.5 mg/L. However, when there is not enough water to be sampled at the sampling location (i.e., water depth is less than 11cm), 1L water samples were taken and the detection limit would be 2.5mg/L.
- 3.17 The water level at Lower Shing Mun Reservoir (i.e., monitoring location D2a) changes in time. Due to the access constraint, water sampling could only be done at the boundary of the water body. Hence, the actual sampling location of D2a is subject to the actual water level of the reservoir and was determined on-site at locations close to the site.

3.18 A temporary standby pump and associated drainage pipe were installed on 7 February 2022 behind the sampling location C2 as a precautionary measure against site flooding. The standby pump would only operate when there is heavy rainstorm. The pump was not in operation in the reporting month of June 2022.

3.19 After the joint water sampling inspection with the ER, the IEC representative, the Contractor and the ET on 15 October 2021, on days when very shallow flow (<11cm of water depth) were observed at the control points, actions will be taken to collect samples at the sampling locations. At the control point C1b, a small plastic bottle was used to collect samples according to the flow chart below. At the control point C2, samples were collected from another access to the water body.





3.20 Weather conditions during monitoring were mainly cloudy with sunny intervals. Detail of weather condition could be referring to **Appendix F**.

4. WASTE MANAGEMENT

4.1 An on-site environmental coordinator, i.e. Environmental Officer, has been employed by the Contractor to coordinate and supervise the project waste management works.

4.2 Waste arisen from the construction works are classified into the followings:

- Construction and demolition (C&D) material;
- Chemical waste; and
- General refuse.

4.3 Waste disposal record provided by the Contractor is summarized in **Table 4.1**.

Table 4.1 – Summary of Waste Disposal

Reporting period	Quantity					
	Inert C&D Materials (in‘000m ³)	Chemical Waste (in‘000L)	Non-inert C&D Materials			
			Others, e.g. General Refuse disposed at Landfill (in‘000m ³)	Recycled materials		
				Paper/card board (in‘000kg)	Plastics (in‘000kg)	Metals (in‘000kg)
June 2022	0.0717	0.000	0.04995	0.000	0.000	0.000

4.4 The Monthly Summary Waste Flow Table is presented in **Appendix H**.

5. SITE INSPECTION

- 5.1 Joint weekly site inspections were conducted by representative of ET, Contractor and Engineer so as to monitoring the implementation of proper environmental pollution control and mitigation measures. Four (4) site inspections were performed in the reporting period.
- 5.2 One joint site inspection with IEC representative was also undertaken on 7 June 2022. Minor deficiencies were observed during weekly site inspection. Inspection findings are summarized in **Table 5.1**.

Table 5.1 – Weekly Inspection Findings

Date	Location	Observation(s)	Follow-up Status
7 June 2022	LSMR	No environmental deficiency was observed.	N.A.
	KBR	No environmental deficiency was observed.	N.A.
14 June 2022	LSMR	No environmental deficiency was observed.	N.A.
	KBR	No environmental deficiency was observed.	N.A.
21 June 2022	LSMR	No environmental deficiency was observed.	N.A.
	KBR	No environmental deficiency was observed.	N.A.
28 June 2022	LSMR	No environmental deficiency was observed.	N.A.
	KBR	No environmental deficiency was observed.	N.A.

6. ENVIRONMENTAL COMPLAINT AND NON-COMPLIANCE

- 6.1 No exceedance was recorded for noise and water quality monitoring in the reporting period.
- 6.2 There was no environmental related complaint received in the reporting period.
- 6.3 There was no notification of summon and successful prosecution for breaches of current environmental protection/pollution control legislation in the reporting period.
- 6.4 The Cumulative statistics on complaints, notifications of summons and successful prosecutions is presented in **Appendix K**.

7. IMPLEMENTATION STATUS OF MITIGATION MEASURES

7.1 The Contractor has been implementing environmental mitigation measures set out in the approved EM&A Manual subject to the actual site condition. The implementation schedule is presented in **Appendix I**. Mitigation measures generally implemented by the Contractor in the reporting period are summarized in **Table 7.1**.

Table 7.1 – Implemented Environmental Mitigation Measures in the Reporting Period

Environmental Aspect	Mitigation Measures Implemented
Air Quality	<ul style="list-style-type: none"> • Water spraying at works area before, during and after operation • Restricting heights from which materials were to be dropped • All vehicles were washed to remove dusty materials immediately before leaving the site • Erection of hoarding of not less than 2.4m in height • Covering dusty materials stockpile entirely with impervious tarpaulin • Spraying dusty materials with water immediately prior to any loading, unloading or transfer operation
Construction Noise	<ul style="list-style-type: none"> • The Contractor had been submitting method statement to the Engineer Representative for the approval of working method, equipment and noise mitigation measures to be used before commencing any work • Unused equipment was switched off • Regular maintenance of plants and equipment
Water Quality	<ul style="list-style-type: none"> • Provision of desilting facilities within works area capable of controlling discharge of SS to comply with WPCO/TM-DSS • Preparing of Contingency Plan which detailing the response and procedures when there was accidental spillage • Provision of channels, earth bunds and sand bags barriers for directing surface runoff to desilting facilities • Existing manholes were covered • Portable chemical toilets were provided on-site and licensed contractor was employed for the collection and disposal process • Two layers of silt curtain were deployed to separate the works area from water gathering ground • Oil and grease removal materials were provided • Exposed slopes were either shotcreted or covered by impervious tarpaulin

Waste Management	<ul style="list-style-type: none"> • Provision of on-site coordinator for waste management • Excavated material was reused on site as far as practicable to minimize off-site disposal • Sorting of waste materials into inert/non-inert type on-site • Trip Ticket System was implemented for control of C&D waste disposal • Covered bins were provided for the containment of general refuse • Toolbox talks were provided to workers for enhancing their awareness
Ecology	<ul style="list-style-type: none"> • Clear definition of site boundary was provided • <i>Pavetta hongkongensis</i> had been transplanted on-site • Eating, leaving food and feeding wildlife are forbidden in works area • Fishing was forbidden in works area • Litter was removed off-site regularly • Unused equipment was switched off
Landscape and Visual	<ul style="list-style-type: none"> • Retained trees were protected • Hoarding erected was compatible with surrounding setting
Cultural Heritage	<ul style="list-style-type: none"> • Condition survey was conducted prior to the commencement of construction • Vibration monitoring had been implemented in accordance with recommendations in the condition survey report

8. ENVIRONMENTAL FORECASTING

8.1 As advised by the Contractor, major construction works to be performed in the next reporting month, i.e., July 2022, include the followings:

Works Area	Major Site Activities
Portion A	<ul style="list-style-type: none">• Outfall structure construction
Portion C	<ul style="list-style-type: none">• Intake structure construction

8.2 The Contractor is reminded to properly implement mitigation measures for each specified works. The Contractor should also carefully program the drainage diversion and TBM launching platform works so as to critically protect the water gathering ground of LSMR during construction.

8.3 Tentative schedule of impact construction noise and water quality monitoring for the next reporting month, i.e., July 2022, is presented in **Appendix J**. Monitoring will be performed at same locations presented in above sections.

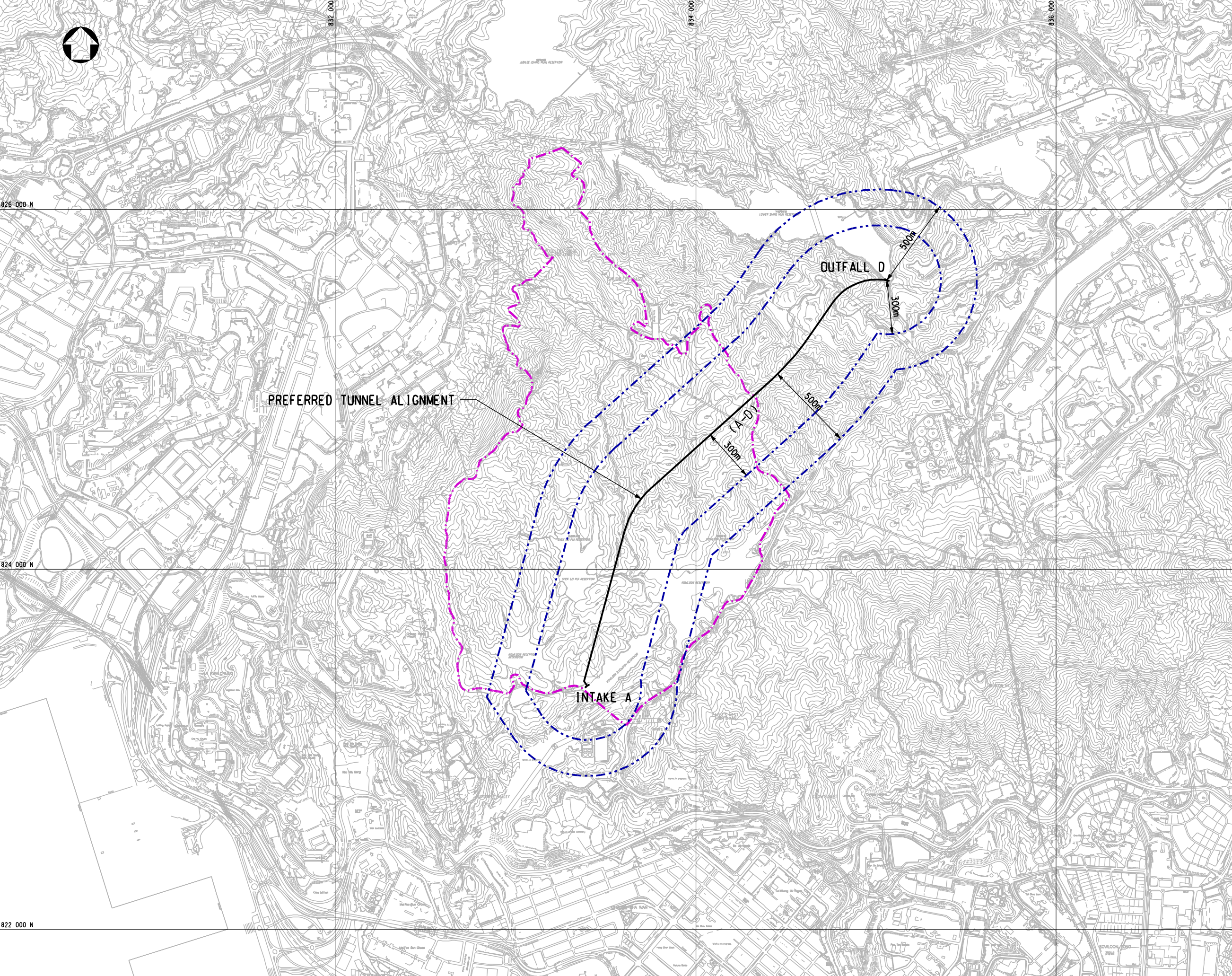
9. CONCLUSION AND RECOMMENDATIONS

- 9.1 This is the 36th Monthly Environmental Monitoring and Audit (EM&A) Report presents EM&A works undertaken in the period of 1 to 30 June 2022. EM&A works were performed in accordance with the approved EM&A Manual and conditions stipulated in the amended Environmental Permit EP-345/2009/A.
- 9.2 Impact monitoring for construction noise and water quality were performed in the reporting period.
- 9.3 After the joint water sampling inspection with the ER, the IEC representative, the Contractor and the ET on 15 October 2021, on days when very shallow flow (<11cm of water depth) were observed at the control points, actions will be taken to collect samples at the sampling locations.
- 9.4 Similar to predictions from the EIA report, no project-related exceedance was identified from the EM&A programme of the reporting month.
- 9.5 As per Section 10.3.3 of the EM&A Manual, the number and location of monitoring stations and parameters were reviewed. No significant change was observed on the surrounding environment (i.e., no new stream or water way, no new sensitive receiver and no better alternative monitoring locations which suit the descriptions in Section 5.4.2 of the EM&A Manual) or the nature of works in progress. The current monitoring locations remain to be representative; the current water quality control monitoring locations are the nearest upstream accessible stream before passing through the construction site and merging with the water body; and the current monitoring parameters have covered the possible environmental impact arising from the nature of works in progress. No change is suggested to be made to the current EM&A programme. No change in surrounding environment and nature of works in progress was noted from the Contractor and Supervisor.
- 9.6 Weekly site inspections were performed during the reporting period.
- 9.7 No complaint regarding environmental issue was received in the reporting period.
- 9.8 No notification of summons nor prosecution have been received since the commencement of the Project.
- 9.9 The Contractor is reminded that all works to be undertaken within the water gathering ground of LSMR and KBR must fulfill statutory environmental requirements, especially in watercourse protection.
- 9.10 The Contractor is reminded to review the visual impact due to the appearance of permanent intake and outfall structure and include in the latest Landscape Plan for authorities' approval.

Appendix A
Project Site Layout Plan



LEGEND:
 - - - - - KAM SHAN COUNTRY PARK BOUNDARY
 - - - - - STUDY AREA




PREFERRED TUNNEL ALIGNMENT

OUTFALL D

INTAKE A

Rev	Date	Drawn/Description	Ch'kd/App'd

Client
 THE GOVERNMENT OF THE HONG KONG
 SPECIAL ADMINISTRATIVE REGION
 WATER SUPPLIES DEPARTMENT

 **Mott MacDonald**
 Mott MacDonald Hong Kong Ltd
 7th Floor
 West Wing Office Building
 New World Centre
 20 Salisbury Road
 Tsim Sha Tsui, Kowloon
 Hong Kong
 Tel: 2828 5757
 Fax: 2827 1823
 Web: www.mottmac.com.hk

Project
 Agreement No. CE55/2006(EP)
 Inter-reservoirs Transfer Scheme (IRTS)
 Water Tunnel between Kowloon Byewash
 Reservoir and Lower Shing Mun Reservoir
 Environmental Impact Assessment
 Investigation

Title
 THE PREFERRED SCHEME

Designed	HN/PW	Eng.Chk.	PW
Drawn	VN	Coordination	PW
Dwg.Chk.	HN	Approved	AFK

Scale	Project	Status
1:10000@A1	240564	INF

Drawing No.	FIGURE 1-1
-------------	------------

Appendix B

Latest Construction Programme

IRTS: 3 Month Rolling Programme (Jun 22 ~ Aug 22)

Activity ID	Activity Name	Dur	Start	Finish	2022					
					May 39	Jun 40	Jul 41	Aug 42	Sep 43	
IRTS - 3M Rolling Programme (Y22M06D03a)										
Contract Dates										
Project Completion										
Contract Completion										
ComS1_1010	Section 1 - Completion of whole of the works excluding the works in Setion 2 and 3	0		24-Jun-22						◆ Section 1 - Completion of whole of the works excluding the works in Setion 2 and 3,
ComS3_1010	Section 3 - Completion of all landscape works	0		24-Jun-22						◆ Section 3 - Completion of all landscape works,
Preliminaries and General Requirements										
BIM Submission										
PGR_1950	Full Coordinated As-built BIM Model *(P3)	54	03-Sep-22	08-Nov-22						
PGR_1960	Preparation and Submission of COBie Data Deliverables *(P3)	33	18-Jun-22	27-Jul-22						
PGR_1970	Preparation and Submission of Asset Management *(P3)	78	06-Aug-22	08-Nov-22						
Procurement of Consultants and Sub-Contractors										
Sub-Contractors										
Pro_SCon_1700	Subcontract Enhancement works at Kam Shan Country park works *(P3)	38	04-Mar-22A	22-Jun-22						
Tai Po Road Site (TGLA No. TST453)										
TPR_GW-1040	General Site Storage	891	02-Jul-19A	14-Jul-22						
TPR_GW-1050	Reinstatement & Land Return	47	15-Jul-22	07-Sep-22						
CSD Submission										
CSD 1 - Outfall Structure										
Alternative Works (Subject to approval of Structure Design)										
CSD1_OF_8000	Wing wall base slab construction	26	25-May-22A	21-Jun-22						
CSD1_OF_9000	Wing wall construction	40	22-Jun-22	08-Aug-22						
CSD1_OF_9110	Permanent Drainage & Connection	42	13-Jul-22	30-Aug-22						
CSD1_OF_9200	Wall construction	52	13-Jun-22	12-Aug-22						
CSD1_OF_9300	Complete remaining section of C&C tunnel	39	12-Jul-22	25-Aug-22						
CSD1_OF_9500b	Removal of pipe pile/ ranking strut/ crane platform	20	01-Sep-22	24-Sep-22						
CSD1_OF_9600	Reinstatement of road	14	16-Aug-22	31-Aug-22						
CSD1_OF_9700	Removal of soil bund	21	01-Sep-22	26-Sep-22						
CSD 2 - Alternative Alignment & Intake Structure										
Alternative Works (Subject to approval of alternative tunnel alignment)										
CSD_FF_2225	Internal Staircase Construction	22	03-May-22A	04-Aug-22						
CSD_FF_2230	E&M Installation	22	03-May-22A	04-Aug-22						
CSD_FF_2233-2	Installation of Granite Stone Finish at KBR Intake Structure (Stage 2)	20	09-Jun-22	02-Jul-22						
CSD_FF_2233-3	Installation of Granite Stone Finish at KBR Intake Structure (Slope, Spillage Channel & Other Area)	91	09-Mar-22A	15-Jul-22						
CSD_FF_2250	Reinstatement	28	21-Jul-22	22-Aug-22						
CSD_FF_2260	Demobilization of Roof Crane	5	06-Aug-22	11-Aug-22						
CSD 3 - Alternation of Power Supply Point & Cable Route for Connection to Kiosk at Intake Structure										
Alternative Works (Subject to Approval of Road Excavation with STLA Application for Cable Laying)										
CSD_FF_3230	Draw Pits & Cross Road Duct Trench Excavation (with granting of STLA application for Cable Laying)	36	26-May-22A	08-Jul-22						
CSD_FF_3250	Conduit Installation along Dam	12	24-Jun-22	08-Jul-22						
CSD_FF_3260	Cable Laying	24	09-Jul-22	01-Aug-22						
CSD 4 - Alternative Slope Upgrading Works for Feature No.7SW-D/F16 at Lower Shing Mun Reservoir (LSM)										

■ Actual Level of Effort ■ Critical Remaining Work
■ Actual Work ◆ Milestone
■ Remaining Work

Contract No. DC/2018/08 : Inter-Reservoirs Transfer Scheme
 Water Tunnel Between Kowloon Byewash Reservoir and Lower Shing Mun Reservoir

Date	Revision	Checked	Approved	1 of 3
03-Jun-22	Rolling Y22M06D03a	A.Tsang		

IRTS: 3 Month Rolling Programme (Jun 22 ~ Aug 22)

Activity ID	Activity Name	Dur	Start	Finish	2022				
					May 39	Jun 40	Jul 41	Aug 42	Sep 43
Design Submission									
CSD_Pf_4070	Approval for Site Construction	0		28-Jun-22			◆ Approval for Site Construction,		
Alternative Works (Subject to Approval of Slope Upgrading Works Design)									
CSD_Pf_4205	Reinstatement of Road	14	16-Aug-22	31-Aug-22					Reinstatement of Road
CSD_Pf_4210	Removal of Soil Bund	21	31-Aug-22	24-Sep-22					Removal of Soil Bund
CSD_Pf_4220	Rock Filling/ No Fine Concrete for Slope Works	21	08-Aug-22	31-Aug-22					Rock Filling/ No Fine Concrete for Slope Works
CSD_Pf_4230	Removal of Pipe Pile & Raking Strut	21	01-Sep-22	26-Sep-22					Removal of Pipe Pile & Raking Strut
CSD_Pf_4240	Landscaping	30	20-Aug-22	24-Sep-22					Landscaping
Compensation Event									
CE-054 & CE-056: Feasibility Study & DDA for Maintenance Walkway at KBR									
CE-056 Construction Works at KBR									
KBR Maintenance Access									
CE056-2050	GFRP Handrail	67	09-Oct-21A	04-Aug-22					GFRP Handrail
Slope Upgrading Work									
CE056-4010	No Fined Concrete & Tiling	43	22-Jan-22A	30-Jun-22			No Fined Concrete & Tiling		
CE-xx Tower Crane at LSMR									
CE: Tower Crane at LSMR Construction Works at LSMR									
CE0xx-2050	Dismantle of Tower Crane	3	01-Sep-22	05-Sep-22					Dismantle of Tower Crane
CE-084: Widening of the Maintenance Walkway Entrance at KBR									
CE084-1010	Tree Removal (subject to approval)	3	14-Jul-22	16-Jul-22			Tree Removal (subject to approval)		
CE084-1020	Excavation & Temporary Works Installation	12	18-Jul-22	30-Jul-22			Excavation & Temporary Works Installation		
CE084-1030	Blinding Layer, Rebar Fixing, Formwork & Casting of Retaining Structure	18	01-Aug-22	20-Aug-22			Blinding Layer, Rebar Fixing, Formwork & Casting of Retaining Structure		
CE084-1040	Backfilling Works to the Slope & Retaining Structure	15	22-Aug-22	07-Sep-22			Backfilling Works to the Slope & Retaining Structure		
CE-061: Provisional Enhancement Works & Ancillary Facilities in Kam Shan Country Park, KBR & LSMR									
Kam Shan Country Park									
KSCP_PoS_1030	Review & Acceptance	11	10-Jun-22	22-Jun-22			Review & Acceptance		
KSCP_PoS_1040	Procurement & Supplier of Enhancement Works & Facilities	17	10-Jun-22	29-Jun-22			Procurement & Supplier of Enhancement Works & Facilities		
KSCP_PoS_1050	Construction & Installation of Enhancement Works & Facilities	63	30-Jun-22	13-Sep-22			Construction & Installation of Enhancement Works & Facilities		
KBR									
KBR_PoS_1030	Review & Acceptance	11	10-Jun-22	22-Jun-22			Review & Acceptance		
KBR_PoS_1040	Procurement & Supplier of Enhancement works & Facilities	17	10-Jun-22	29-Jun-22			Procurement & Supplier of Enhancement works & Facilities		
KBR_PoS_1050	Construction & Installation of Enhancement Works & Facilities	63	30-Jun-22	13-Sep-22			Construction & Installation of Enhancement Works & Facilities		
LSMR									
LSMR_PoS_1030	Review & Acceptance	7	15-Jun-22	22-Jun-22			Review & Acceptance		
LSMR_PoS_1040	Procurement & Supplier of Enhancement Works & Facilities	18	09-Jun-22	29-Jun-22			Procurement & Supplier of Enhancement Works & Facilities		
LSMR_PoS_1050	Construction & Installation of Enhancement Works & Facilities	77	30-Jun-22	29-Sep-22			Construction & Installation of Enhancement Works & Facilities		
Tunneling Works									
Site Works									
LSMR (North Portal) & TBM									
LSMR : TBM Tunnel Excavation									
LSMR : TBM Power and Water Supply									
TBM_WtrS_2300	Notification to CLP for Removal of the transformer and Other Electrical Equipment *(P5)	120	04-Mar-22A	30-Jul-22			Notification to CLP for Removal of the transformer and Other Electrical Equipment *(P5)		
TBM_WtrS_2400	Dismantling and Removal of the Transformer and Other Electrical Equipment From the Substation	47	01-Aug-22	24-Sep-22			Dismantling and Removal of the Transformer and Other Electrical Equipment From the Substation		
TBM Dismantling									

█ Actual Level of Effort █ Critical Remaining Work
█ Actual Work ◆ Milestone
█ Remaining Work

Contract No. DC/2018/08 : Inter-Reservoirs Transfer Scheme
 Water Tunnel Between Kowloon Byewash Reservoir and Lower Shing Mun Reservoir

Date	Revision	Checked	Approved	2 of 3
03-Jun-22	Rolling Y22M06D03a	A.Tsang		

IRTS: 3 Month Rolling Programme (Jun 22 ~ Aug 22)

Activity ID	Activity Name	Dur	Start	Finish	2022				
					May 39	Jun 40	Jul 41	Aug 42	Sep 43
TB_Ds_1700	Tunnel Services Removal and Tunnel Cleaning	20	26-Nov-21A	15-Aug-22	Tunnel Services Removal and Tunnel Cleaning				
Intake Structure at Kowloon Byewash Reservoir									
KBR Intake : E&M for Electric Actuated Penstocks and Automatic Flow Control System									
KBR Intake : E&M Installation of Automatic Flow Control System & Others									
KB_ISW_3600	Supply and Delivery of E&M Materials / Equipments *(P1a)	261	11-Aug-21 A	04-Jul-22	Supply and Delivery of E&M Materials / Equipments *(P1a)				
KB_ISW_3700	E&M Installation *(P1a)	56	14-Mar-22A	04-Aug-22	E&M Installation *(P1a)				
KB_ISW_3800	Testing and Commissioning of E&M *(P1a)	26	06-Jul-22	04-Aug-22	Testing and Commissioning of E&M *(P1a)				
KBR Intake : E&M Installation of Electrical Actuated Penstocks									
KB_ISW_3880	Testing and Commissioning of Penstock (Stage 2)	60	08-Apr-22A	04-Aug-22	Testing and Commissioning of Penstock (Stage 2)				
KBR : Site Setup and Access									
XKB_ISW_3600	Removal of Silt Curtain	6	21-Jul-22	27-Jul-22	Removal of Silt Curtain				
Slope Upgrading Works									
KBR Slope Stabilization Works.									
KBR_Slp_Slp_1000	Cut Slope for Intake	18	04-Jun-22*	24-Jun-22	Cut Slope for Intake				
KBR_Slp_Slp_1100	Fill Slope for Intake Structure	12	25-Jun-22	09-Jul-22	Fill Slope for Intake Structure				
KBR_Slp_Slp_1200	Fill Slope in front of Structure	12	11-Jul-22	23-Jul-22	Fill Slope in front of Structure				
KBR_Slp_Slp_1300	Cut Slope LHS of Structure	9	25-Jul-22	03-Aug-22	Cut Slope LHS of Structure				
KBR_Slp_Slp_1400	Fill Slope LHS of Structure	5	04-Aug-22	09-Aug-22	Fill Slope LHS of Structure				
Landscaping Works									
Enhancement Works of Kam Shan Country Park-Design									
KBR_EHW_1400	Review and Comments *(P1c)	22	27-May-22A	22-Jun-22	Review and Comments *(P1c)				
KBR_EHW_1500	2nd Submission-Enhancement works at Kam Shan Country Park-Design Preparation & Submission with ICE *(P1c)	21	23-Jun-22	18-Jul-22	2nd Submission-Enhancement works at Kam Shan Country Park-Design Preparation & Submission with ICE				
KBR_EHW_1600	Review and Acceptance *(P1c)	20	19-Jul-22	10-Aug-22	Review and Acceptance *(P1c)				
KBR_LSc_1100	Enhance Works at Kam Sham Country Park	14	11-Aug-22	26-Aug-22	Enhance Works at Kam Sham Country Park				
KBR Landscaping									
KBR_LSc_1000	Landscaping	14	14-Sep-22	29-Sep-22	Landscaping				
LSMR Landscaping									
LSM_LSc_1000	Landscaping	20	08-Sep-22	03-Oct-22	Landscaping				

█ Actual Level of Effort █ Critical Remaining Work
█ Actual Work ◆ ◆ Milestone
█ Remaining Work

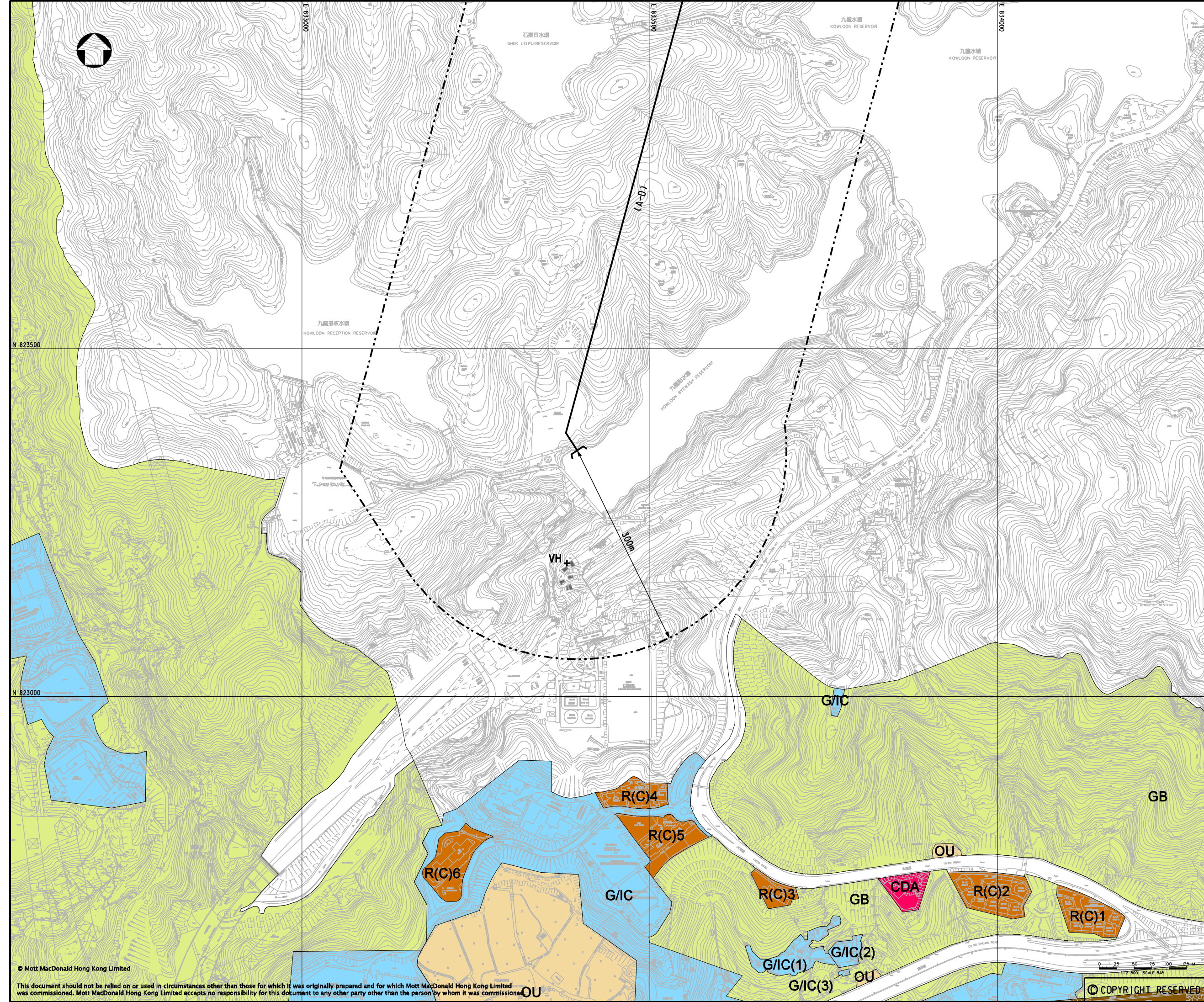
Contract No. DC/2018/08 : Inter-Reservoirs Transfer Scheme
 Water Tunnel Between Kowloon Byewash Reservoir and Lower Shing Mun Reservoir

Date	Revision	Checked	Approved	3 of 3
03-Jun-22	Rolling Y22M06D03a	A.Tsang		

Appendix C
Monitoring Locations




- LEGEND:**
- STUDY AREA BOUNDARY
 - PREFERRED TUNNEL ALIGNMENT
 - + NOISE SENSITIVE RECEIVER
 - C COMMERCIAL
 - CDA COMPREHENSIVE DEVELOPMENT AREA
 - G/IC GOVERNMENT/INSTITUTION/COMMUNITY
 - GB GREEN BELT
 - I INDUSTRIAL
 - O OPEN SPACE
 - OU OTHER SPECIFIED USES
 - RIA1 RESIDENTIAL (GROUP A)
 - RIA2 RESIDENTIAL (GROUP B)
 - RIA3 RESIDENTIAL (GROUP C)
 - RIA4 RESIDENTIAL (GROUP E)
 - V VILLAGE TYPE DEVELOPMENT



Rev	Date	Drawn/Description	Ch'kd/App'd

Client

 THE GOVERNMENT OF THE HONG KONG
SPECIAL ADMINISTRATIVE REGION
WATER SUPPLIES DEPARTMENT

 **Mott MacDonald**

Mott MacDonald Hong Kong Ltd
7th Floor
West Wing Office Building
New World Centre
20 Salisbury Road
Tsim Sha Tsui, Kowloon
Hong Kong
Tel: 2828 5757
Fax: 2827 1823
Web: www.mottmac.com.hk

Project

Agreement No. CE55/2006(EP)
Inter-reservoirs Transfer Scheme (IRTS)
Water Tunnel between Kowloon Byewash
Reservoir and Lower Shing Mun Reservoir
Environmental Impact Assessment
Investigation

Title

THE STUDY AREA AND
REPRESENTATIVE NSRs (INTAKE END)

Designed	HN/PW	Eng.Chk.	PW
Drawn	VN	Coordination	PW
Dwg.Chk.	HN	Approved	AFK

Scale

1:2500@A1

Project 240564

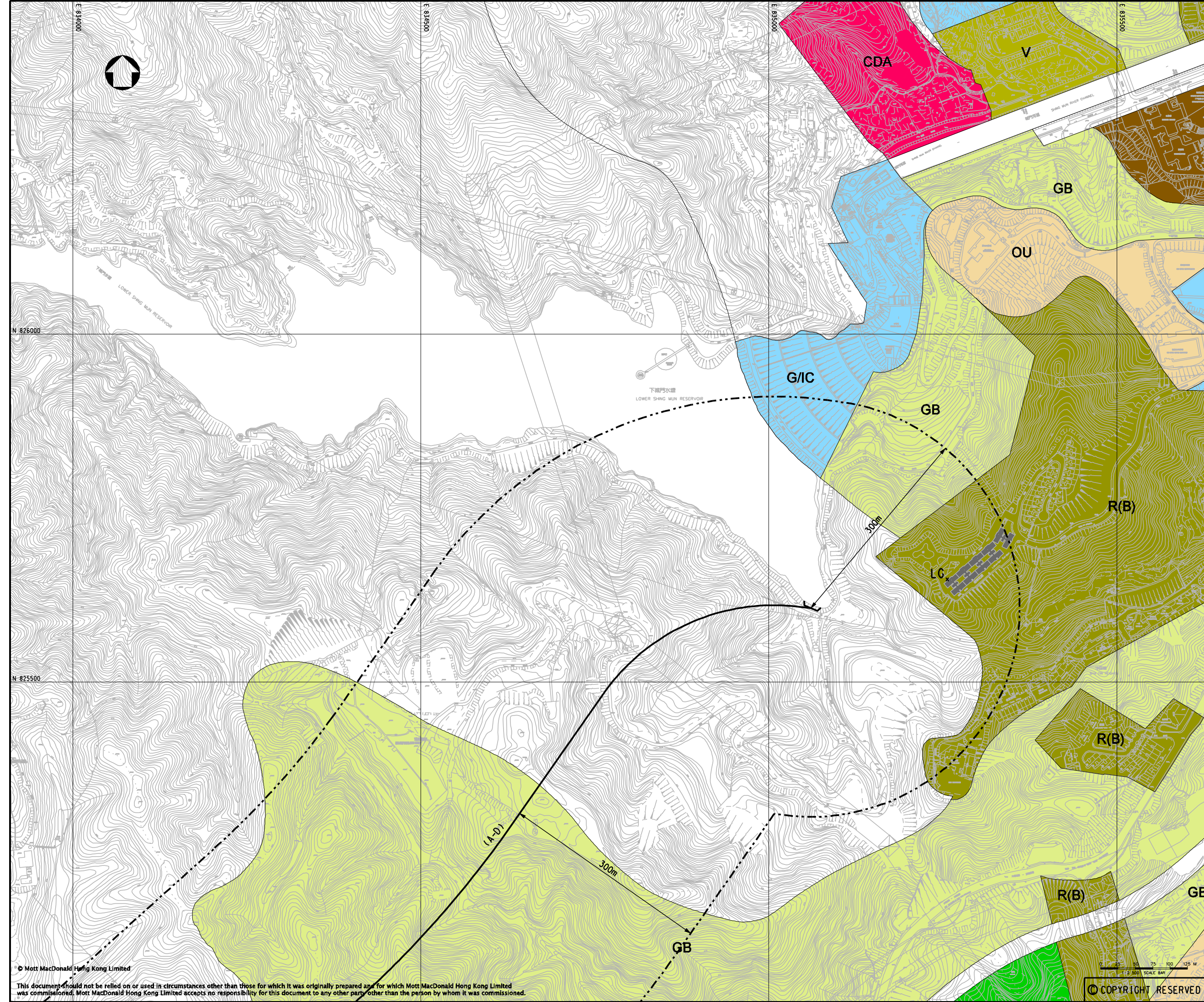
Status INF

Drawing No.

CAD File

3\1240564\REPORT\ENV\EMBA-08\2\Figure-4-1.dgn

Rev




LEGEND:

- STUDY AREA BOUNDARY
- PREFERRED TUNNEL ALIGNMENT
- + NOISE SENSITIVE RECEIVER
- C COMMERCIAL
- CDA COMPREHENSIVE DEVELOPMENT AREA
- G/IC GOVERNMENT/INSTITUTION/COMMUNITY
- GB GREEN BELT
- I INDUSTRIAL
- O OPEN SPACE
- OU OTHER SPECIFIED USES
- R(A) RESIDENTIAL (GROUP A)
- R(B) RESIDENTIAL (GROUP B)
- R(C) RESIDENTIAL (GROUP C)
- R(E) RESIDENTIAL (GROUP E)
- V VILLAGE TYPE DEVELOPMENT

Rev	Date	Drawn/Description	Ch'kd/App'd

Client

 THE GOVERNMENT OF THE HONG KONG
SPECIAL ADMINISTRATIVE REGION
WATER SUPPLIES DEPARTMENT

 **Mott MacDonald**

Mott MacDonald Hong Kong Ltd
7th Floor
West Wing Office Building
New World Centre
20 Salisbury Road
Tsim Sha Tsui, Kowloon
Hong Kong
Tel: 2828 5757
Fax: 2827 1823
Web: www.mottmac.com.hk

Project

Agreement No. CE55/2006(EP)
Inter-reservoirs Transfer Scheme (IRTS)
Water Tunnel between Kowloon Byewash
Reservoir and Lower Shing Mun Reservoir
Environmental Impact Assessment
Investigation

Title

PROPOSED LOCATION OF NOISE
MONITORING STATION AT OUTFALL END

Designed	HN/PW	Eng.Chk.	PW
Drawn	VN	Coordination	PW
Dwg.Chk.	HN	Approved	AFK

Scale

1:2500@A1

Project 240564

Status INF

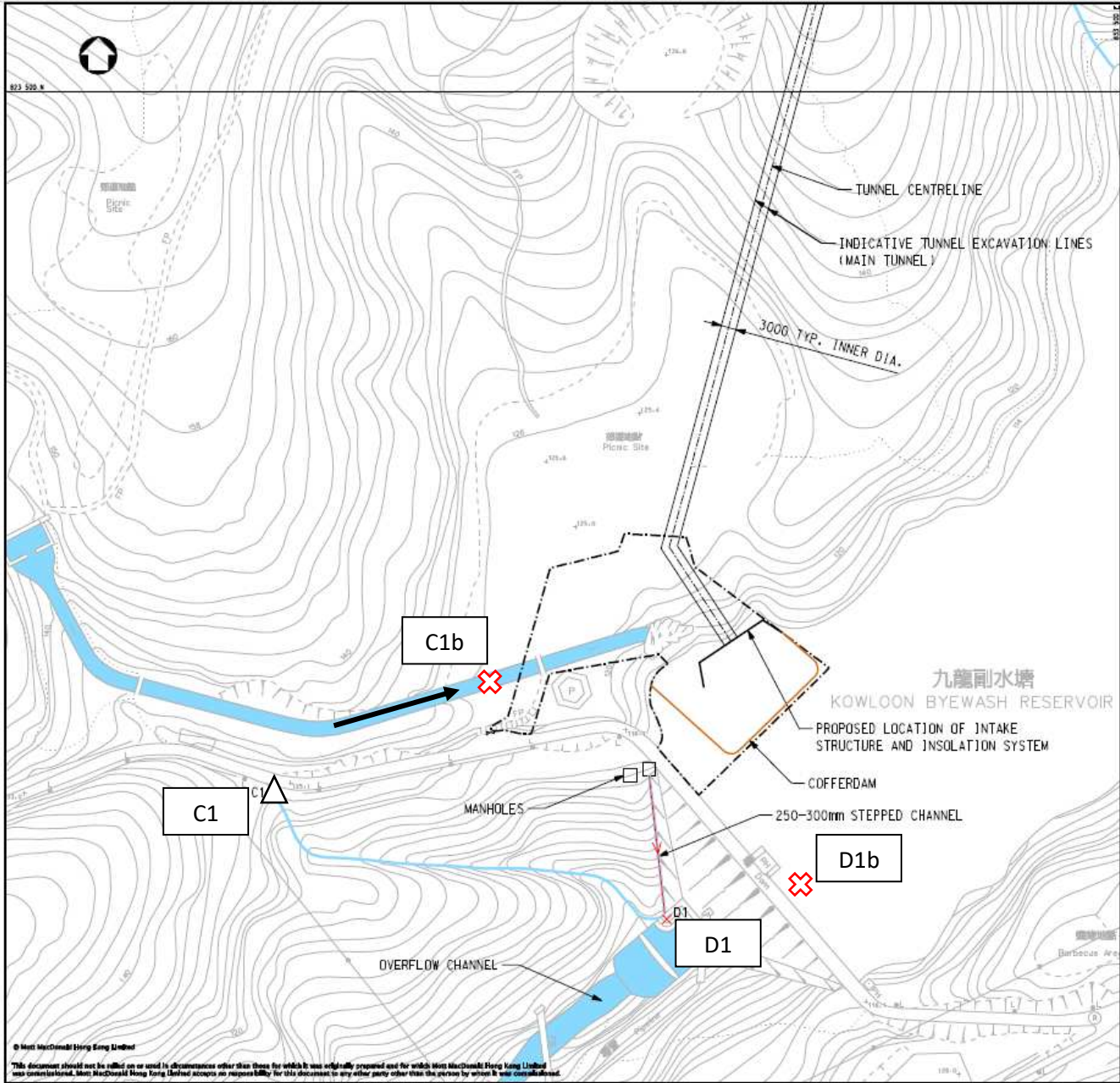
CAD File

Drawing No.

FIGURE 4-2

© Mott MacDonald Hong Kong Limited
This document should not be relied on or used in circumstances other than those for which it was originally prepared and for which Mott MacDonald Hong Kong Limited was commissioned. Mott MacDonald Hong Kong Limited accepts no responsibility for this document to any other party other than the person by whom it was commissioned.

© COPYRIGHT RESERVED



NOTE:
DESIGN DETAILS OF THE COFFERDAM WILL BE DETERMINED BY THE CONTRACTOR.

- LEGEND:
- WORKSITE AREA
 - WATERCOURSE
 - INDICATIVE LOCATION OF COFFERDAM
 - FLOW PATH OF TREATED EFFLUENT
 - POINT OF EFFLUENT DISCHARGE / MONITORING STATION D1
 - CONTROL STATION AT INTAKE SITE
 - Proposed Alternative Water Monitoring Station

PI	REV 01	WDG	WORK AMENDMENT	PI	APR
PI	REV 02	WDG	WORK AMENDMENT	PI	APR
PI	REV 03	WN	FIRST ISSUE	PI	APR
Rev	Drawn	Checked	Drawn/Checked	Checked/Approved	

THE GOVERNMENT OF THE HONG KONG
SPECIAL ADMINISTRATIVE REGION
WATER SUPPLIES DEPARTMENT

Mott MacDonald
22/F, 220 Queen's Road Central, Hong Kong
 22/F, 220號皇后大道中, 香港
 Tel: 852 2211 8888
 Fax: 852 2211 8889
 www.mottmacdonald.com.hk

Project:
Agreement No. GESS/2006/EP1
Inter-reservoirs Transfer Scheme (IRTS)
Water Tunnel between Kowloon Byewash Reservoir and Lower Shing Mun Reservoir
Environmental Impact Assessment
Investigation

PROPOSED WATER QUALITY MONITORING STATION AT INTAKE END

Designed	FY	Checked	FY
Drawn	MDG	Approved	FY
Sup/Chk	FY	Approved	APR

Scale: 1:5000A1
 Date: 24/05/04
 Drawing No. GWS-FIG-5-1

© Mott MacDonald Hong Kong Limited
 This document should not be relied on or used in circumstances other than those for which it was originally prepared and for which Mott MacDonald Hong Kong Limited was commissioned. Mott MacDonald Hong Kong Limited accepts no responsibility for this document to any other party other than the person by whom it was commissioned.

Appendix D
Calibration Certificates of Equipment
Used

Certificate of Calibration

for

Description: Sound Level Meter
Manufacturer: NTi Audio
Type No.: XL2 (Serial No.: A2A-13663-E0)
Microphone: ACO 7052 (Serial No.: 73780)
Preamplifier: NTi Audio MA220 (Serial No.:10390)

Submitted by:

Customer: Acuity Sustainability Consulting Limited
Address: Unit C, 11/F, Ford Glory Plaza, No. 37-39 Wing Hong Street, Cheung Sha Wan, Kowloon

Upon receipt for calibration, the instrument was found to be:

- Within (31.5 Hz – 4k Hz)
 Outside

the allowable tolerance.

The test equipment used for calibration are traceable to National Standards via:

- The Government of The Hong Kong Special Administrative Region Standard & Calibration Laboratory

Date of receipt: 21 February 2022

Date of calibration: 24 February 2022

Calibrated by: _____
Calibration Technician

Certified by: _____
Mr. Tang Cheuk Hang
Quality Manager

Date of issue: 24 February 2022

Certificate No.: APJ21-157-CC001



Page 1 of 4

1. Calibration Precaution:

- The unit-under-test (UUT) was allowed to stabilize in the laboratory for over 24 hours, and switched on to warm up for over 10 minutes before the commencement of the test.
- The results presented are the mean of 3 measurements at each calibration point.

2. Calibration Conditions:

Air Temperature: 18.4 °C
 Air Pressure: 1018 hPa
 Relative Humidity: 47.2 %

3. Calibration Equipment:

	Type	Serial No.	Calibration Report Number	Traceable to
Multifunction Calibrator	B&K 4226	2288467	AV200041	HOKLAS

4. Calibration Results

Sound Pressure Level

Reference Sound Pressure Level

Setting of Unit-under-test (UUT)				Applied value		UUT Reading,	IEC 61672 Class 1
Range, dB	Freq. Weighting	Time Weighting	Level, dB	Frequency, Hz	dB	Specification, dB	
30-130	dBA SPL	Fast	94	1000	94.0	±0.4	

Linearity

Setting of Unit-under-test (UUT)				Applied value		UUT Reading,	IEC 61672 Class 1
Range, dB	Freq. Weighting	Time Weighting	Level, dB	Frequency, Hz	dB	Specification, dB	
30-130	dBA SPL	Fast	94	1000	94.0	Ref	
			104		104.0	±0.3	
			114		114.0	±0.3	

Time Weighting

Setting of Unit-under-test (UUT)				Applied value		UUT Reading,	IEC 61672 Class 1
Range, dB	Freq. Weighting	Time Weighting	Level, dB	Frequency, Hz	dB	Specification, dB	
30-130	dBA SPL	Fast	94	1000	94.0	Ref	
		Slow			94.0	±0.3	

Frequency Response

Linear Response

Setting of Unit-under-test (UUT)			Applied value		UUT Reading, dB	IEC 61672 Class 1 Specification, dB
Range, dB	Freq. Weighting	Time Weighting	Level, dB	Frequency, Hz		
30-130	dB	SPL	94	31.5	94.1	±2.0
				63	94.1	±1.5
				125	94.1	±1.5
				250	94.0	±1.4
				500	94.0	±1.4
				1000	94.0	Ref
				2000	93.8	±1.6
				4000	93.3	±1.6

A-weighting

Setting of Unit-under-test (UUT)			Applied value		UUT Reading, dB	IEC 61672 Class 1 Specification, dB
Range, dB	Freq. Weighting	Time Weighting	Level, dB	Frequency, Hz		
30-130	dBA	SPL	94	31.5	54.8	-39.4±2.0
				63	67.9	-26.2±1.5
				125	78.0	-16.1±1.5
				250	85.4	-8.6±1.4
				500	90.8	-3.2±1.4
				1000	94.0	Ref
				2000	95.0	+1.2±1.6
				4000	94.3	+1.0±1.6

C-weighting

Setting of Unit-under-test (UUT)			Applied value		UUT Reading, dB	IEC 61672 Class 1 Specification, dB
Range, dB	Freq. Weighting	Time Weighting	Level, dB	Frequency, Hz		
30-130	dBC	SPL	94	31.5	91.1	-3.0±2.0
				63	93.3	-0.8±1.5
				125	93.9	-0.2±1.5
				250	94.0	-0.0±1.4
				500	94.1	-0.0±1.4
				1000	94.0	Ref
				2000	93.6	-0.2±1.6
				4000	92.5	-0.8±1.6

5. Calibration Results Applied

The results apply to the particular unit-under-test only. All calibration points are within manufacture's specification as IEC 61672 Class 1.

Uncertainties of Applied Value:

94 dB	31.5 Hz	± 0.05
	63 Hz	± 0.10
	125 Hz	± 0.05
	250 Hz	± 0.05
	500 Hz	± 0.05
	1000 Hz	± 0.05
	2000 Hz	± 0.05
	4000 Hz	± 0.05
104 dB	1000 Hz	± 0.05
114 dB	1000 Hz	± 0.05

The uncertainties are evaluated for a 95% confidence level.


Note:

The values given in this certification only related to the values measured at the time of the calibration and any uncertainties quoted will not allow for the equipment long-term drift, variations with environmental changes, vibration and shock during transportation, overloading, mis-handling, or the capability of any other laboratory to repeat the calibration. (A+A)*L shall not be liable for any loss or damage resulting from the use of the equipment.



MAXLAB

CALIBRATION CERTIFICATE

<i>Certificate Information</i>																
Date of Issue	7-Aug-2021															
Certificate Number	MLCN212053S															
<i>Customer Information</i>																
Company Name	Acuity Sustainability Consulting Limited															
Address	Unit C, 11/F., Ford Glory Plaza, Nos. 37-39 Wing Hing Street, Cheung Sha Wan, Kowloon, HK															
<i>Equipment-under-Test (EUT)</i>																
Description	Acoustic Calibrator															
Manufacturer	Pulsar															
Model Number	105															
Serial Number	63705															
Equipment Number	--															
<i>Calibration Particular</i>																
Date of Calibration	7-Aug-2021															
Calibration Equipment	4231(MLTE008) / AV200063 / 23-Jun-23 1357(MLTE190) / MLEC21/05/02 / 26-May-22															
Calibration Procedure	MLCG00, MLCG15															
Calibration Conditions	<table border="1"> <tr> <td>Laboratory</td> <td>Temperature</td> <td>23 °C ± 5 °C</td> </tr> <tr> <td></td> <td>Relative Humidity</td> <td>55% ± 25%</td> </tr> <tr> <td>EUT</td> <td>Stabilizing Time</td> <td>Over 3 hours</td> </tr> <tr> <td></td> <td>Warm-up Time</td> <td>Not applicable</td> </tr> <tr> <td></td> <td>Power Supply</td> <td>Internal battery</td> </tr> </table>	Laboratory	Temperature	23 °C ± 5 °C		Relative Humidity	55% ± 25%	EUT	Stabilizing Time	Over 3 hours		Warm-up Time	Not applicable		Power Supply	Internal battery
Laboratory	Temperature	23 °C ± 5 °C														
	Relative Humidity	55% ± 25%														
EUT	Stabilizing Time	Over 3 hours														
	Warm-up Time	Not applicable														
	Power Supply	Internal battery														
Calibration Results	Calibration data were detailed in the continuation pages. All calibration results were within EUT specification.															
<i>Approved By & Date</i>																
	 K.O. Lo 7-Aug-2021															
<i>Statements</i>																
<ul style="list-style-type: none"> * Calibration equipment used for this calibration are traceable to national / international standards. * The results on this Calibration Certificate only relate to the values measured at the time of the calibration and the uncertainties quoted will not include allowance for the EUT long term drift, variation with environmental changes, vibration and shock during transportation, overloading, mishandling, misuse, and the capacity of any other laboratory to repeat the measurement. * MaxLab Calibration Centre Limited shall not be liable for any loss or damage resulting from the use of the EUT. * The copy of this Certificate is owned by MaxLab Calibration Centre Limited. No part of this Certificate may be reproduced without the prior written approval of MaxLab Calibration Centre Limited. 																



MAXLAB

Certificate No.

MLCN212053S

<i>Calibration Data</i>				
EUT Setting	Standard Reading	EUT Error from Setting	Calibration Uncertainty	EUT Specification
94 dB	93.9 dB	-0.1 dB	0.20 dB	± 0.2 dB

- END -

Calibrated By : Keneth
Date : 7-Aug-21

Checked By : K.O. Lo
Date : 7-Aug-21

Page 2 of 2



REPORT OF EQUIPMENT PERFORMANCE CHECK/ CALIBRATION

Test Report No. : R-BB060014
Date of Issue : 09 June 2022
Page No. : 1 of 2

PART A - CUSTOMER INFORMATION

Acuity Sustainability Consulting Limited
Unit E, 12/F, Ford Glory Plaza 37-39 Wing
Hong Street, Cheung Sha Wan
Kowloon (HK) Hong Kong
Attn :

PART B - SAMPLE INFORMATION

Name of Equipment : HORIBA U-53
Manufacturer : HORIBA
Serial Number : THAUKESL
Date of Received : 07 June 2022
Date of Calibration : 08 June 2022
Date of Next Calibration : 08 September 2022

PART C - REFERENCE METHODS/ DOCUMENTS FOR THE CALIBRATION

Test Parameter	Reference Method
Turbidity	APHA 21e 2130B
Dissolved oxygen	APHA 21e 4500 O
pH value	APHA 21e 4500 H+
Salinity	APHA 21e 2520B
Temperature	Section 6 of international Accreditation New Zealand Technical Guide no. 3 Second edition March 2008: Working Thermometer Calibration Procedure

PART D - CALIBRATION RESULT

(1) Turbidity

EXPECTED READING (NTU)	DISPLAY READING (NTU)	TOLERANCE (%)	RESULT
0	0.1	--	Satisfactory
10	10.1	1.0	Satisfactory
20	20.0	0.0	Satisfactory
100	98.2	-1.8	Satisfactory
800	801.0	0.1	Satisfactory

Tolerance of Turbidity should be less than ± 10.0 (%)

(2) Dissolved oxygen

EXPECTED READING (MG/L)	DISPLAY READING (MG/L)	TOLERANCE (MG/L)	RESULT
7.86	7.87	0.01	Satisfactory
5.34	5.56	0.22	Satisfactory
3.41	3.82	0.41	Satisfactory
1.22	1.47	0.25	Satisfactory


Tolerance of Dissolved oxygen should be less than ± 0.5 (mg/L)

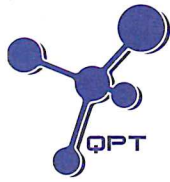
(3) pH value

TARGET (PH UNIT)	DISPLAY READING (PH UNIT)	TOLERANCE	RESULT
------------------	---------------------------	-----------	--------

--- CONTINUED ON NEXT PAGE ---

AUTHORIZED
SIGNATORY:


LEE Chun-ning
Assistant Manager (Chemical Testing)



REPORT OF EQUIPMENT PERFORMANCE CHECK/ CALIBRATION

Test Report No. : R-BB060014
Date of Issue : 09 June 2022
Page No. : 2 of 2

TARGET (PH UNIT)	DISPLAY READING (PH UNIT)	TOLERANCE	RESULT
4.00	3.98	-0.02	Satisfactory
7.42	7.38	-0.04	Satisfactory
10.01	10.06	0.05	Satisfactory

Tolerance of pH value should be less than ± 0.2 (pH unit)

(4) Salinity

EXPECTED READING (G/L)	DISPLAY READING (G/L)	TOLERANCE (%)	RESULT
10	10.20	2.00	Satisfactory
20	20.86	4.30	Satisfactory
30	31.84	6.13	Satisfactory

Tolerance of Salinity should be less than ± 10.0 (%)

(5) Temperature

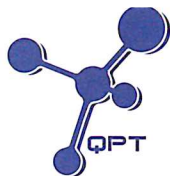
READING OF REF. THERMOMETER (°C)	DISPLAY READING (°C)	TOLERANCE (°C)	RESULT
16.5	16.91	0.41	Satisfactory
25.0	24.99	-0.01	Satisfactory
33.0	32.75	-0.25	Satisfactory

Tolerance of Temperature should be less than ± 2.0 (°C)

Remark(s)

- The "Date of Next Calibration" is recommended according to best practice principals as practiced by QPT or quoted from relevant international standards.
- The results relate only to the calibrated equipment as received
- The performance of the equipment stated in this report is checked with independent reference material and results compared against a calibrated secondary source.
- "Displayed Reading" denotes the figure shown on item under calibration/ checking regardless of equipment precision or significant figures.
- The "Tolerance Limit" mentioned is the acceptance criteria applicable for similar equipment used by Quality Pro Test-Consult Ltd. or quoted from relevant international standards.

--- END OF REPORT ---



專業化驗有限公司
QUALITY PRO TEST-CONSULT LIMITED

Unit 10, 14/F, Wah Wai Centre, 38-40 Au Pui Wan St., Fotan, Hong Kong
Email: info@qualityprotest.com; Website: www.qualityprotest.com
Tel: (852) 3956 8717; Fax: (852) 3956 3928

REPORT OF EQUIPMENT PERFORMANCE CHECK/ CALIBRATION

Test Report No. : R-BB040025
Date of Issue : 12 April 2022
Page No. : 1 of 2

PART A - CUSTOMER INFORMATION

Acuity Sustainability Consulting Limited
Unit E, 12/F, Ford Glory Plaza 37-39 Wing
Hong Street, Cheung Sha Wan
Kowloon (HK) Hong Kong
Attn :

PART B - SAMPLE INFORMATION

Name of Equipment : HORIBA U-53
Manufacturer : HORIBA
Serial Number : S2A98W8H
Date of Received : 08 April 2022
Date of Calibration : 11 April 2022
Date of Next Calibration : 10 July 2022

PART C - REFERENCE METHODS/ DOCUMENTS FOR THE CALIBRATION

Test Parameter	Reference Method
Turbidity	APHA 21e 2130B
Dissolved oxygen	APHA 21e 4500 O
pH value	APHA 21e 4500 H+
Salinity	APHA 21e 2520B
Temperature	Section 6 of international Accreditation New Zealand Technical Guide no. 3 Second edition March 2008: Working Thermometer Calibration Procedure

PART D - CALIBRATION RESULT

(1) Turbidity

EXPECTED READING (NTU)	DISPLAY READING (NTU)	TOLERANCE (%)	RESULT
0	0.00	--	Satisfactory
10	11.0	10.0	Satisfactory
20	19.5	-2.5	Satisfactory
100	108	8.0	Satisfactory
800	795	-0.6	Satisfactory

Tolerance of Turbidity should be less than ± 10.0 (%)

(2) Dissolved oxygen

EXPECTED READING (MG/L)	DISPLAY READING (MG/L)	TOLERANCE (MG/L)	RESULT
8.23	8.39	0.16	Satisfactory
5.61	5.79	0.18	Satisfactory
4.20	4.36	0.16	Satisfactory
0.15	0.40	0.25	Satisfactory


Tolerance of Dissolved oxygen should be less than ± 0.5 (mg/L)

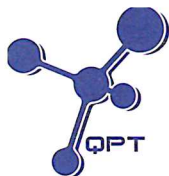
(3) pH value

TARGET (PH UNIT)	DISPLAY READING (PH UNIT)	TOLERANCE	RESULT
--------------------	-----------------------------	-----------	--------

--- CONTINUED ON NEXT PAGE ---

AUTHORIZED
SIGNATORY:


LEE Chun-ning
Assistant Manager (Chemical Testing)



專業化驗有限公司
QUALITY PRO TEST-CONSULT LIMITED

Unit 10, 14/F, Wah Wai Centre, 38-40 Au Pui Wan St., Fotan, Hong Kong
Email: info@qualityprotest.com; Website: www.qualityprotest.com
Tel: (852) 3956 8717; Fax: (852) 3956 3928

REPORT OF EQUIPMENT PERFORMANCE CHECK/ CALIBRATION

Test Report No. : R-BB040025
Date of Issue : 12 April 2022
Page No. : 2 of 2

TARGET (PH UNIT)	DISPLAY READING (PH UNIT)	TOLERANCE	RESULT
4.00	3.99	-0.01	Satisfactory
7.42	7.38	-0.04	Satisfactory
10.01	10.03	0.02	Satisfactory

Tolerance of pH value should be less than ± 0.2 (pH unit)

(4) Salinity

EXPECTED READING (G/L)	DISPLAY READING (G/L)	TOLERANCE (%)	RESULT
10	10.19	1.90	Satisfactory
20	19.96	-0.20	Satisfactory
30	28.49	-5.03	Satisfactory

Tolerance of Salinity should be less than ± 10.0 (%)

(5) Temperature

READING OF REF. THERMOMETER (°C)	DISPLAY READING (°C)	TOLERANCE (°C)	RESULT
10	10.0	0.0	Satisfactory
20	19.9	-0.1	Satisfactory
48	48.0	0.0	Satisfactory

Tolerance of Temperature should be less than ± 2.0 (°C)

Remark(s)

- The "Date of Next Calibration" is recommended according to best practice principals as practiced by QPT or quoted form relevant international standards.
- The results relate only to the calibrated equipment as received
- The performance of the equipment stated in this report is checked with independent reference material and results compared against a calibrated secondary source.
- "Displayed Reading" denotes the figure shown on item under calibration/ checking regardless of equipment precision or significant figures.
- The "Tolerance Limit" mentioned is the acceptance criteria applicable for similar equipment used by Quality Pro Test-Consult Ltd. or quoted form relevant international standards.

--- END OF REPORT ---

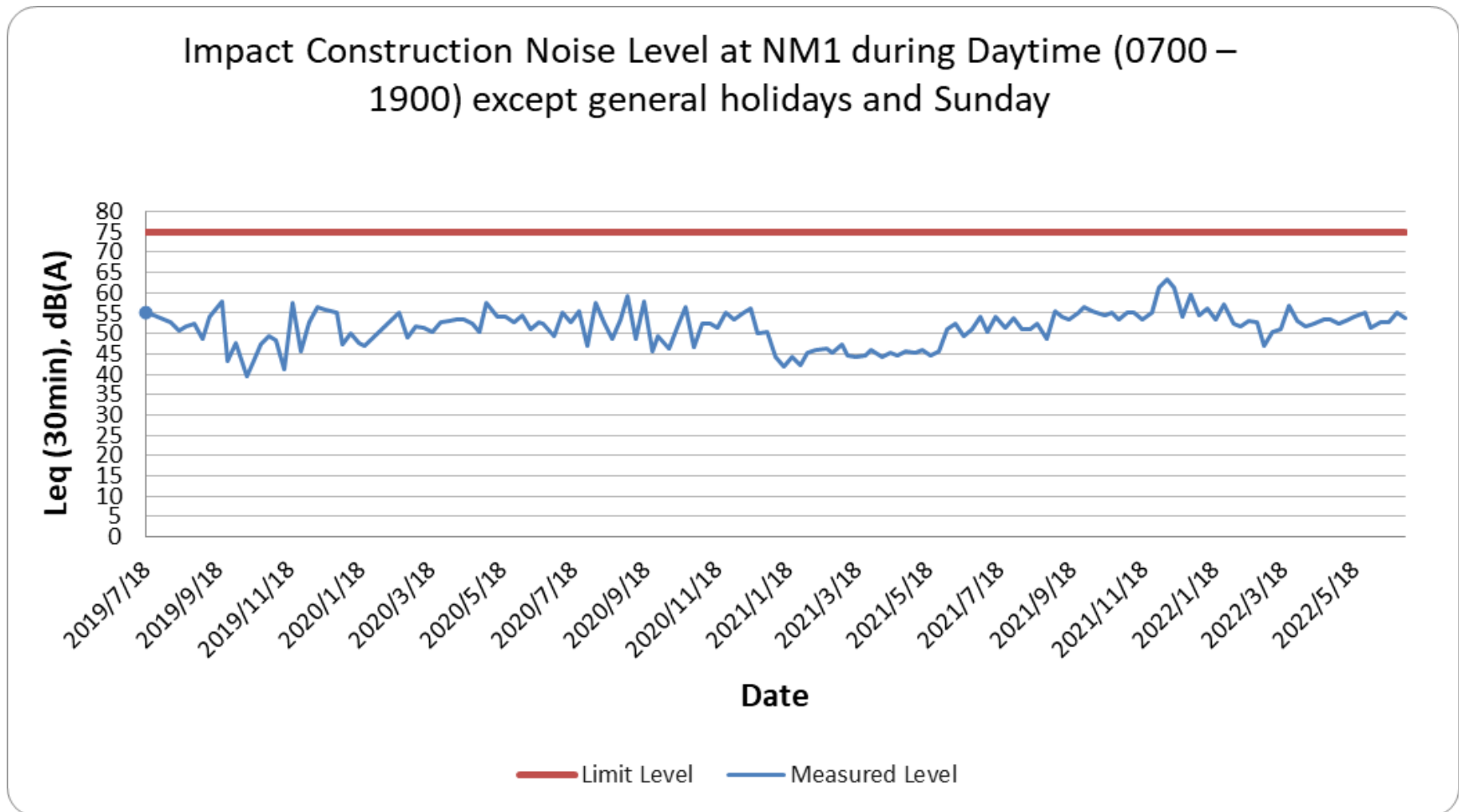
Appendix E
Impact Noise Monitoring Data

Impact Noise Monitoring Data

NM1 – Lakeview Garden

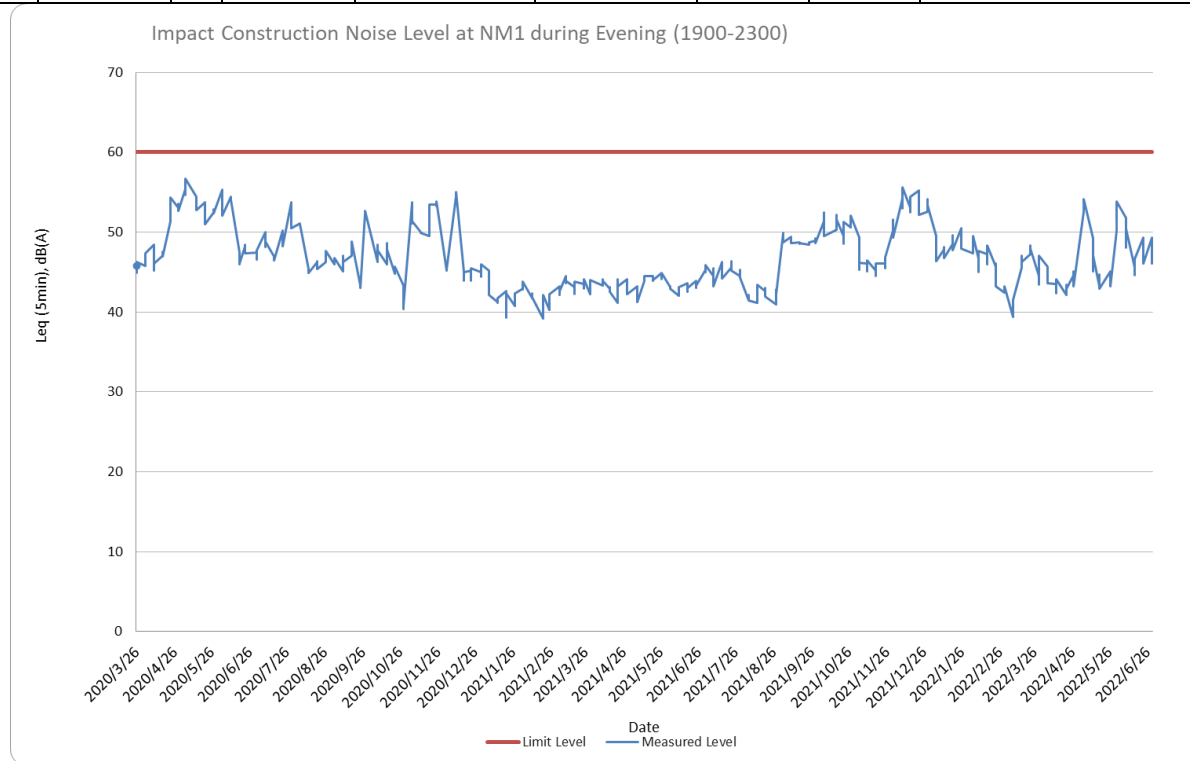
Daytime (0700 – 1900) except general holidays and Sunday

Date	Location	Time			Weather	L _{eq} (30min)	L ₁₀	L ₉₀	Wind Speed (m/s)	Temperature (°C)
1/6/2022	NM1	18:10	-	18:40	cloudy	51.5	53.5	50.1	1.5	26
9/6/2022	NM1	18:21	-	18:51	fine	52.7	56.2	50.4	2.2	25.7
16/6/2022	NM1	11:27	-	11:57	cloudy	52.9	54.8	49.7	1.8	26.1
23/6/2022	NM1	18:16	-	18:46	fine	55.1	57.5	53.4	2.9	25.8
30/6/2022	NM1	18:11	-	18:41	fine	53.8	57.6	51.6	2.6	26.5



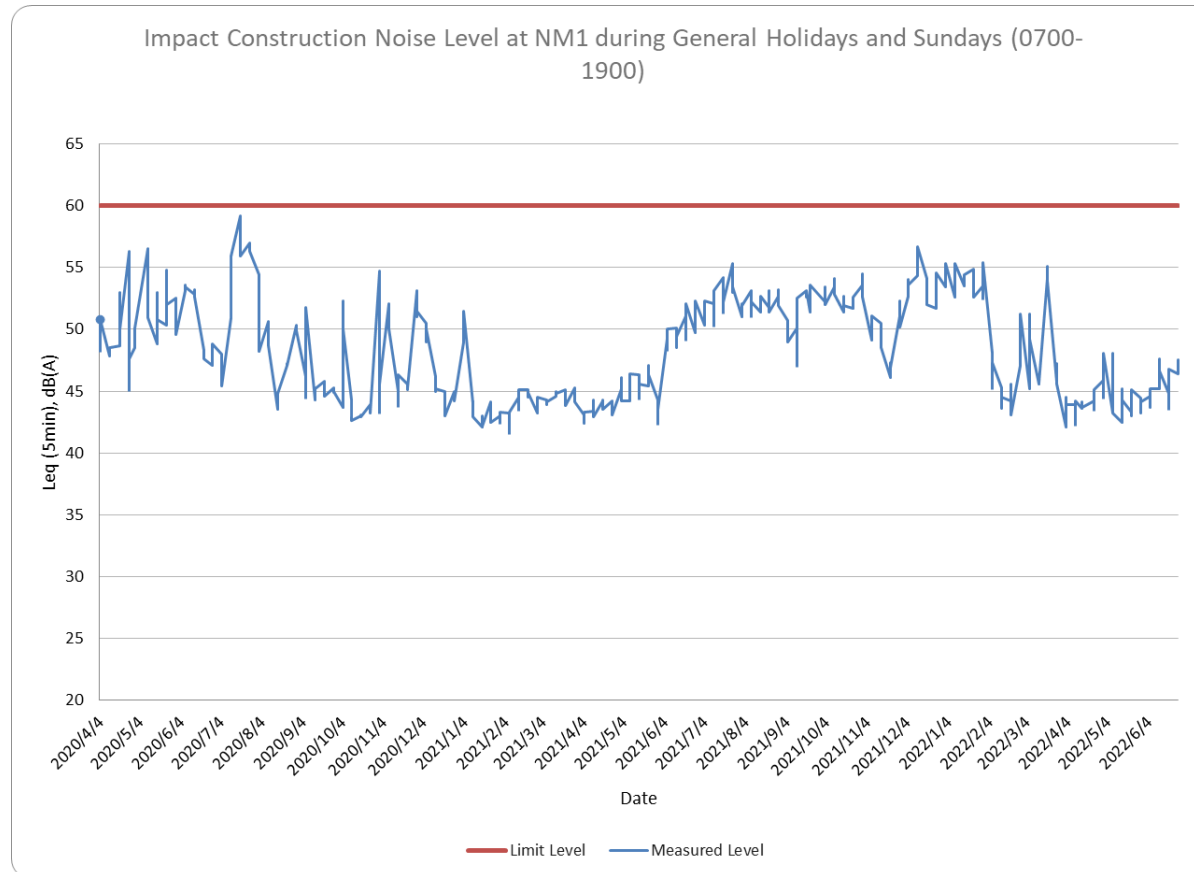
All days during Evening (1900-2300)

Date	Location	Time			Weather	L _{eq} (5min)	L ₁₀	L ₉₀	Wind Speed (m/s)	Temperature (°C)
1/6/2022	NM1	21:39	-	21:44	cloudy	50.2	53.1	48.6	1.3	26.2
1/6/2022	NM1	21:44	-	21:49	cloudy	51.4	54.2	49.5	1.3	26.2
1/6/2022	NM1	21:49	-	21:54	cloudy	53.8	55.7	50.1	1.3	26.2
9/6/2022	NM1	19:30	-	19:35	fine	51.8	52.3	49.2	2.1	26.8
9/6/2022	NM1	19:35	-	19:40	fine	48.1	51.7	47.2	2.1	26.8
9/6/2022	NM1	19:40	-	19:45	fine	50.4	47.2	49.7	2.1	26.8
16/6/2022	NM1	19:35	-	19:40	cloudy	45.6	47.5	43.2	2.3	25.2
16/6/2022	NM1	19:40	-	19:45	cloudy	44.7	46.5	41.2	2.3	25.2
16/6/2022	NM1	19:45	-	19:50	cloudy	46.7	48.2	44.1	2.3	25.2
23/6/2022	NM1	19:44	-	19:49	fine	49.3	52.2	43.5	2.1	27.1
23/6/2022	NM1	19:49	-	19:54	fine	48.6	51.9	44.2	2.1	27.1
23/6/2022	NM1	19:54	-	19:59	fine	46.1	49.1	46.0	2.1	26.9
30/6/2022	NM1	19:44	-	19:49	fine	49.3	52.2	46.1	1.7	26
30/6/2022	NM1	19:49	-	19:54	fine	48.6	51.9	49.1	1.7	26
30/6/2022	NM1	19:54	-	19:59	fine	46.1	46.4	43.1	1.7	26



Daytime (0700-1900) during general holidays and Sundays

Date	Location	Time			Weather	L _{eq} (5min)	L ₁₀	L ₉₀	Wind Speed (m/s)	Temperature (°C)
5/6/2022	NM1	18:28	-	18:33	fine	44.6	46.2	42.1	1.9	26.5
5/6/2022	NM1	18:33	-	18:38	fine	43.7	48.2	41.2	1.9	26.5
5/6/2022	NM1	18:38	-	18:43	fine	45.2	49.1	44.1	1.9	26.5
12/6/2022	NM1	18:11	-	18:16	cloudy	45.2	46.2	41.5	2.1	27.1
12/6/2022	NM1	18:16	-	18:21	cloudy	47.6	50.2	45.8	2.1	27.1
12/6/2022	NM1	18:40	-	18:45	cloudy	46.6	48.4	43.6	2.1	27.1
19/6/2022	NM1	17:42	-	17:47	sunny	44.8	46.0	41.2	1.6	25.5
19/6/2022	NM1	17:47	-	17:52	sunny	43.6	46.1	41.1	1.6	25.5
19/6/2022	NM1	17:52	-	17:57	sunny	46.8	48.3	43.1	1.6	25.5
26/6/2022	NM1	17:44	-	17:49	fine	46.4	48.9	43.6	1.5	26.4
26/6/2022	NM1	17:49	-	17:54	fine	47.5	49.3	45.1	1.5	26.4
26/6/2022	NM1	17:54	-	17:59	fine	46.6	49.2	44.5	1.5	26.4



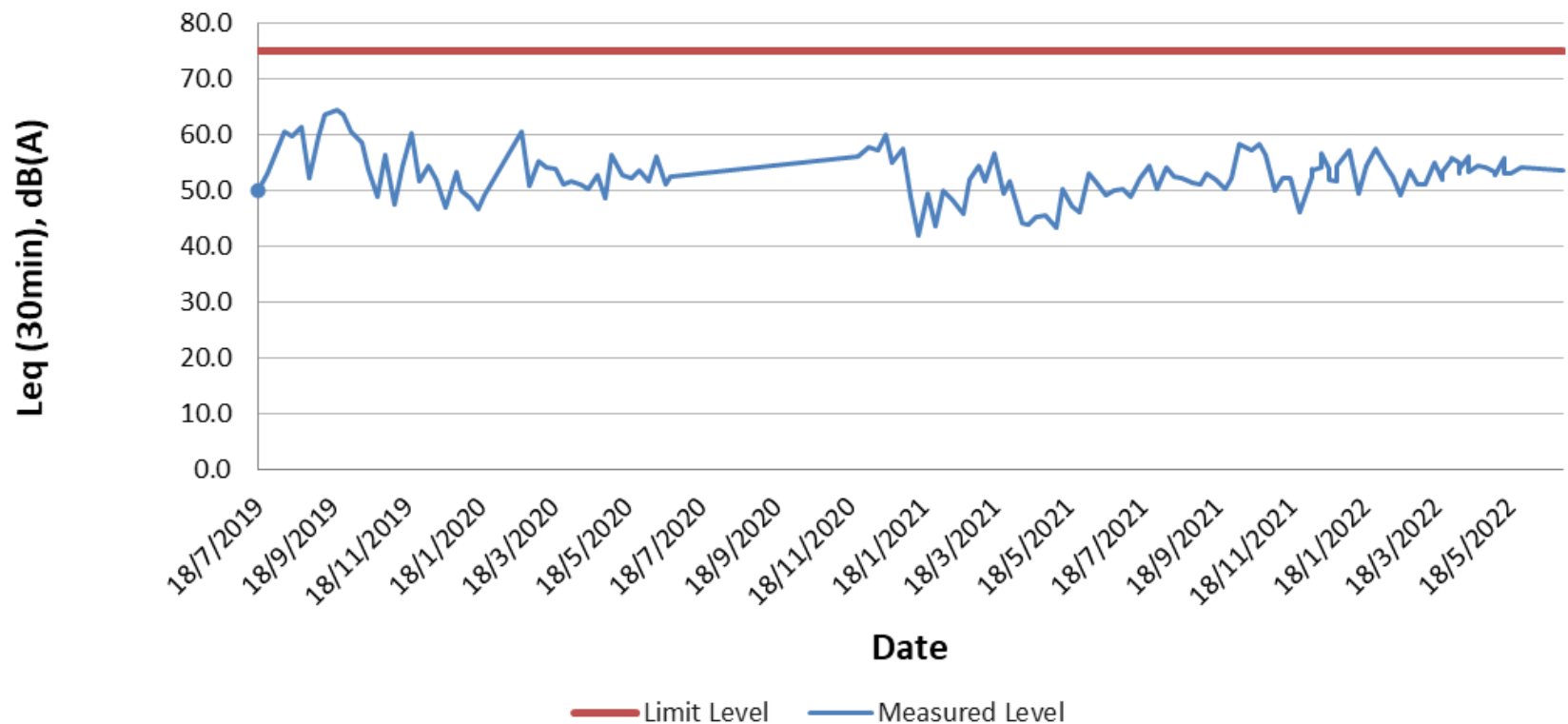
Impact Noise Monitoring Data

NM2 – 4 ½ Milestone, Tai Po Road

Daytime (0700 – 1900) except general holidays and Sunday

Date	Location	Time			Weather	Leq (30min)	L10	L90	Wind Speed (m/s)	Temperature (°C)
1/6/2022	NM2	14:30	-	15:00	cloudy	54.0	57.7	52.4	0.8	26.4
9/6/2022	NM2	15:00	-	15:30	fine	53.3	56.4	50.1	1.5	27.5
16/6/2022	NM2	10:21	-	10:51	cloudy	52.9	54.8	50.3	3	25.4
23/6/2022	NM2	13:00	-	13:30	fine	53.1	57.6	51.8	2.3	26.1
30/6/2022	NM2	11:21	-	11:51	fine	53.6	55.2	51.1	2	20.6








Impact Construction Noise Level at NM2 during Daytime
(0700 – 1900) except general holidays and Sunday



Appendix F

Impact Water Quality Monitoring Data

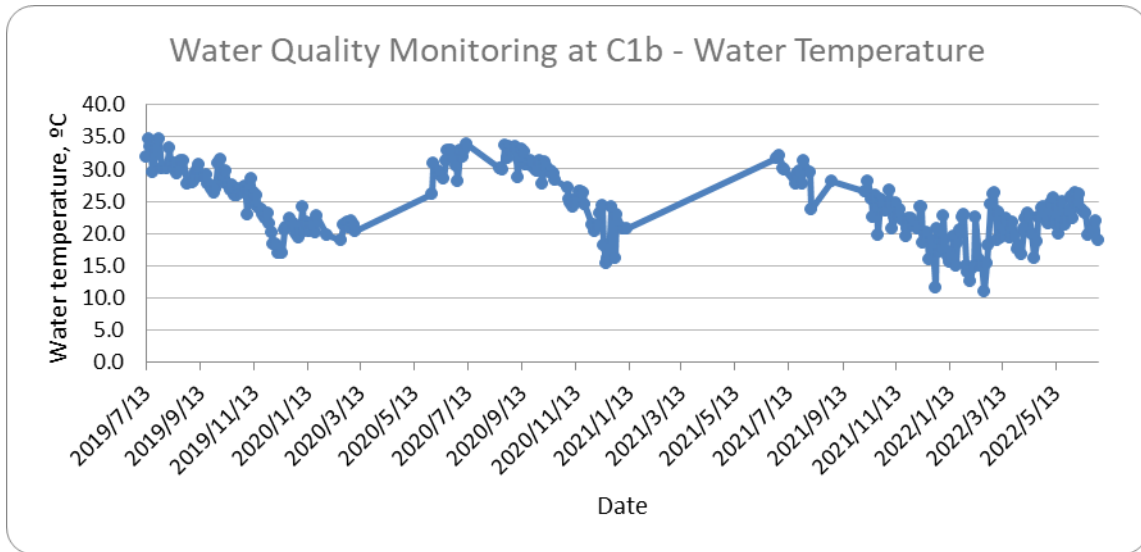
Date	Weather condition	Sample ID	Time	Temp (°C)	pH	DO (mg/L)	DO%	Turbidity (NTU)	SS (mg/L)	Sampling Equipment	Sampling Location	
2022/6/1	Sunny	C1b	10:22	22.3	8.0	7.1	81.9	7.7	3.0	Water Sampler	Alternative Access	
2022/6/1	Sunny	C1b#	10:22	22.3	8.0	7.2	83.1	7.5	3.0			
2022/6/4	Sunny	C1b	10:14	26.4	7.6	7.3	91.0	7.3	3.0			
2022/6/4	Sunny	C1b#	10:15	26.4	7.6	7.1	87.7	7.3	3.0			
2022/6/7	Cloudy	C1b	10:12	25.4	7.9	7.2	87.6	19.7	6.0		Original Access	
2022/6/7	Cloudy	C1b#	10:13	25.4	7.9	7.2	87.5	19.4	8.0			
2022/6/9	Cloudy	C1b	10:45	26.0	7.1	7.2	88.6	77.2	32.0			
2022/6/9	Cloudy	C1b#	10:46	26.0	7.1	7.2	88.3	76.4	28.0			
2022/6/11	Cloudy	C1b	9:44	23.7	7.2	7.2	84.4	18.1	25.0			
2022/6/11	Cloudy	C1b#	9:44	23.7	7.2	7.2	84.7	18.1	28.0			
2022/6/14	Cloudy	C1b	10:51	23.3	7.6	7.3	85.6	16.9	8.0			
2022/6/14	Cloudy	C1b#	10:53	23.4	7.6	7.2	84.4	17.0	7.0			
2022/6/16	Cloudy	C1b	10:17	23.1	7.5	6.8	79.5	15.7	7.0			
2022/6/16	Cloudy	C1b#	10:18	23.1	7.5	7.0	81.5	15.0	9.0			
2022/6/18	Cloudy	C1b	10:02	19.7	7.6	7.3	79.6	12.2	1.0			Alternative Access
2022/6/18	Cloudy	C1b#	10:03	19.6	7.6	7.3	79.2	12.5	0.9			
2022/6/21	Cloudy	C1b	10:28	20.2	8.0	7.2	79.9	2.3	0.6			
2022/6/21	Cloudy	C1b#	10:29	20.3	8.0	7.3	80.4	2.3	0.6			
2022/6/23	Cloudy	C1b	11:04	21.0	7.3	7.5	84.0	2.2	0.5			
2022/6/23	Cloudy	C1b#	11:06	20.9	7.2	7.6	84.5	2.2	0.5			
2022/6/25	Cloudy	C1b	10:26	20.8	7.5	7.4	82.8	3.1	1.0			
2022/6/25	Cloudy	C1b#	10:28	20.9	7.5	7.5	83.6	3.1	1.0			
2022/6/28	Cloudy	C1b	10:24	22.0	7.4	6.9	78.7	2.1	0.5			
2022/6/28	Cloudy	C1b#	10:26	22.1	7.4	6.7	77.2	2.2	0.5			
2022/6/30	Cloudy	C1b	10:32	19.0	7.1	7.5	80.2	10.3	3.0			
2022/6/30	Cloudy	C1b#	10:34	18.9	7.1	7.3	79.0	10.2	3.0			

C1b on Days with Insufficient Water Available for Water Sampler at Original Access		
01/06/2022	04/06/2022	18/06/2022
		
21/06/2022	23/06/2022	25/06/2022
		
28/06/2022	30/06/2022	
		

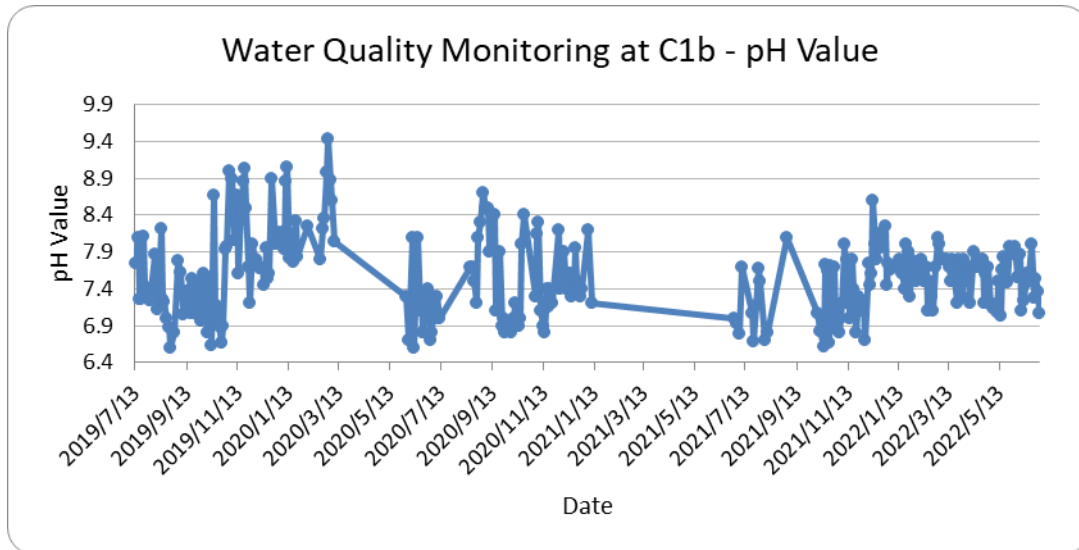
Remark: The water depth was less than 3cm for the above-mentioned dates at C1b.

Date	Weather Condition	Sample ID	Time	Temp (°C)	pH	DO (mg/L)	DO%	Turbidity (NTU)	SS (mg/L)	Sampling Equipment
2022/6/1	Sunny	D1b	10:43	23.4	7.8	7.9	92.6	11.0	3.0	Water Sampler
2022/6/1	Sunny	D1b#	10:43	23.4	7.8	7.9	92.2	10.7	3.0	
2022/6/4	Sunny	D1b	10:33	26.4	7.9	7.2	89.1	9.6	2.0	
2022/6/4	Sunny	D1b#	10:34	26.4	7.9	7.3	90.3	9.8	2.0	
2022/6/7	Cloudy	D1b	10:15	25.7	7.3	7.4	90.4	10.6	3.0	
2022/6/7	Cloudy	D1b#	10:16	25.7	7.3	7.3	89.0	10.7	3.0	
2022/6/9	Cloudy	D1b	11:11	26.5	7.9	6.4	79.8	53.6	15.0	
2022/6/9	Cloudy	D1b#	11:12	26.5	7.9	6.4	78.9	53.1	17.0	
2022/6/11	Cloudy	D1b	10:19	23.3	7.1	7.6	88.7	11.0	12.0	
2022/6/11	Cloudy	D1b#	10:20	23.3	7.1	7.4	87.1	11.0	12.0	
2022/6/14	Cloudy	D1b	11:11	23.4	7.8	8.7	101.7	17.9	4.0	
2022/6/14	Cloudy	D1b#	11:12	23.4	7.8	8.6	101.1	17.5	3.0	
2022/6/16	Cloudy	D1b	10:39	23.1	7.5	7.6	88.3	13.4	6.0	
2022/6/16	Cloudy	D1b#	10:39	23.1	7.5	7.5	87.0	13.4	6.0	
2022/6/18	Cloudy	D1b	10:26	20.8	7.9	7.1	78.8	5.4	4.0	
2022/6/18	Cloudy	D1b#	10:27	20.8	7.9	7.1	78.7	5.7	3.0	
2022/6/21	Cloudy	D1b	10:50	21.2	7.3	7.6	85.4	9.0	5.0	
2022/6/21	Cloudy	D1b#	10:51	21.3	7.3	7.5	84.9	9.1	4.0	
2022/6/23	Cloudy	D1b	11:16	20.7	7.0	7.4	82.3	5.3	2.0	
2022/6/23	Cloudy	D1b#	11:18	20.6	7.1	7.3	81.0	5.4	2.0	
2022/6/25	Cloudy	D1b	10:45	20.5	7.8	7.4	81.7	3.7	3.0	
2022/6/25	Cloudy	D1b#	10:47	20.5	7.8	7.5	83.0	3.9	3.0	
2022/6/28	Cloudy	D1b	10:40	22.2	6.8	7.9	91.0	5.5	3.0	
2022/6/28	Cloudy	D1b#	10:42	22.2	6.9	7.7	88.4	5.4	3.0	
2022/6/30	Cloudy	D1b	10:56	20.6	7.2	7.3	80.9	7.0	3.0	
2022/6/30	Cloudy	D1b#	10:58	20.6	7.2	7.2	80.0	7.1	3.0	

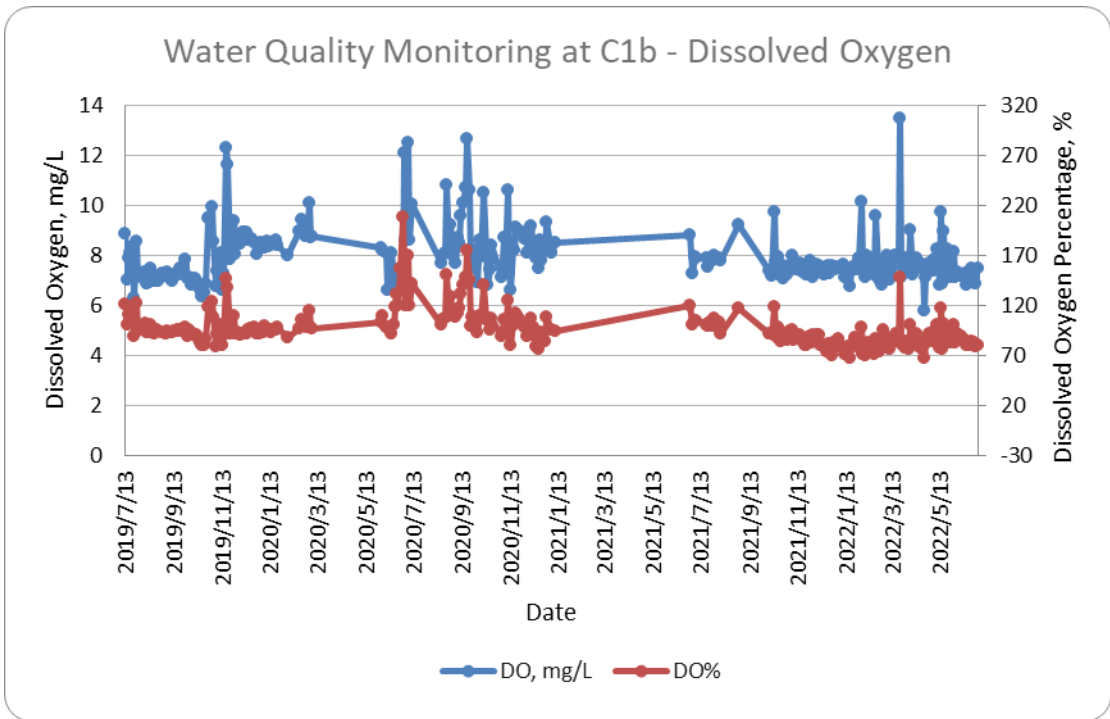
C1b



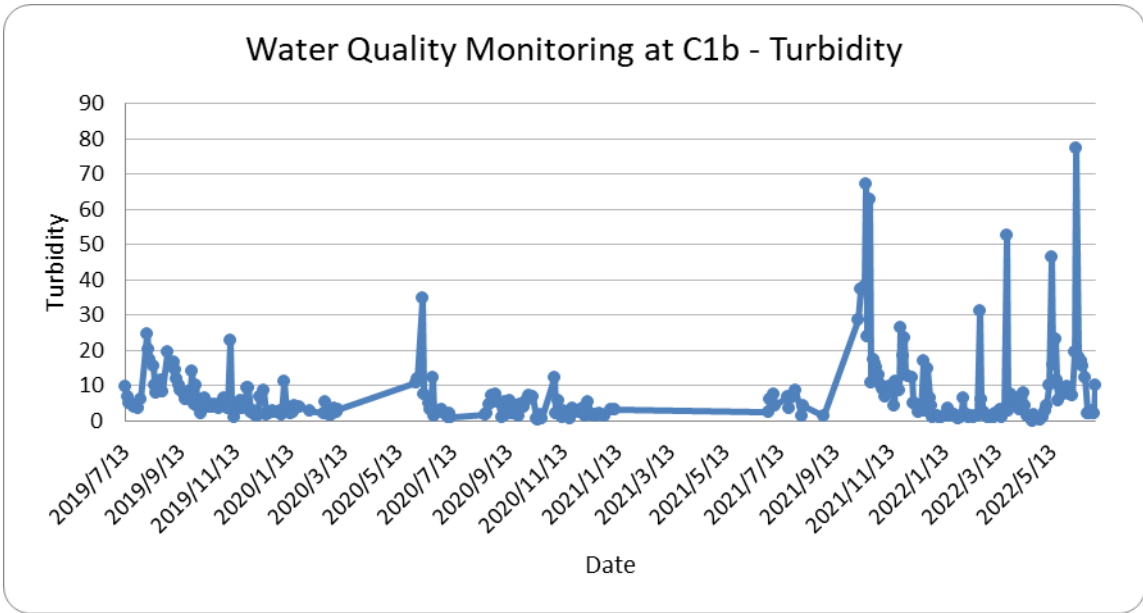
Note 1: Period without data implied that water in location C1b was dried up, insufficient water was available for sample collection



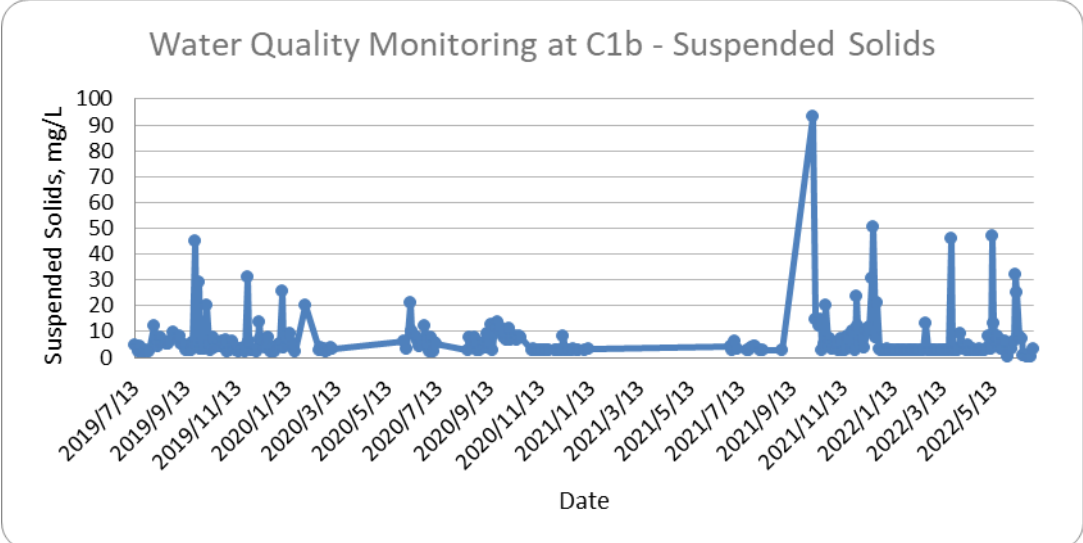
Note 1: Period without data implied that water in location C1b was dried up, insufficient water was available for sample collection



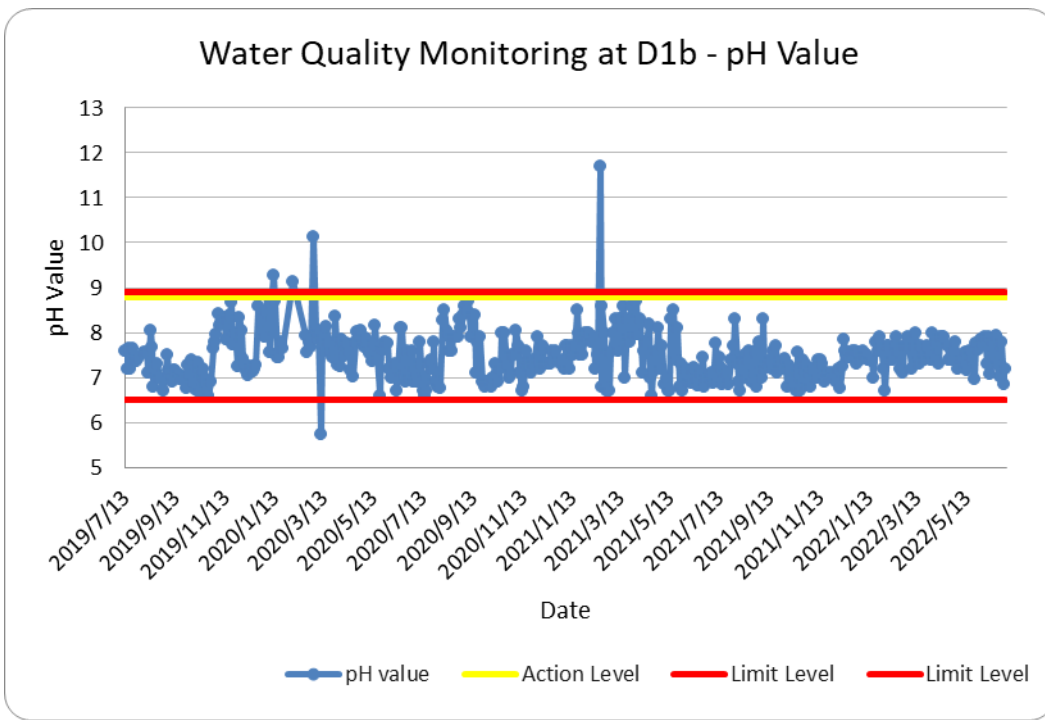
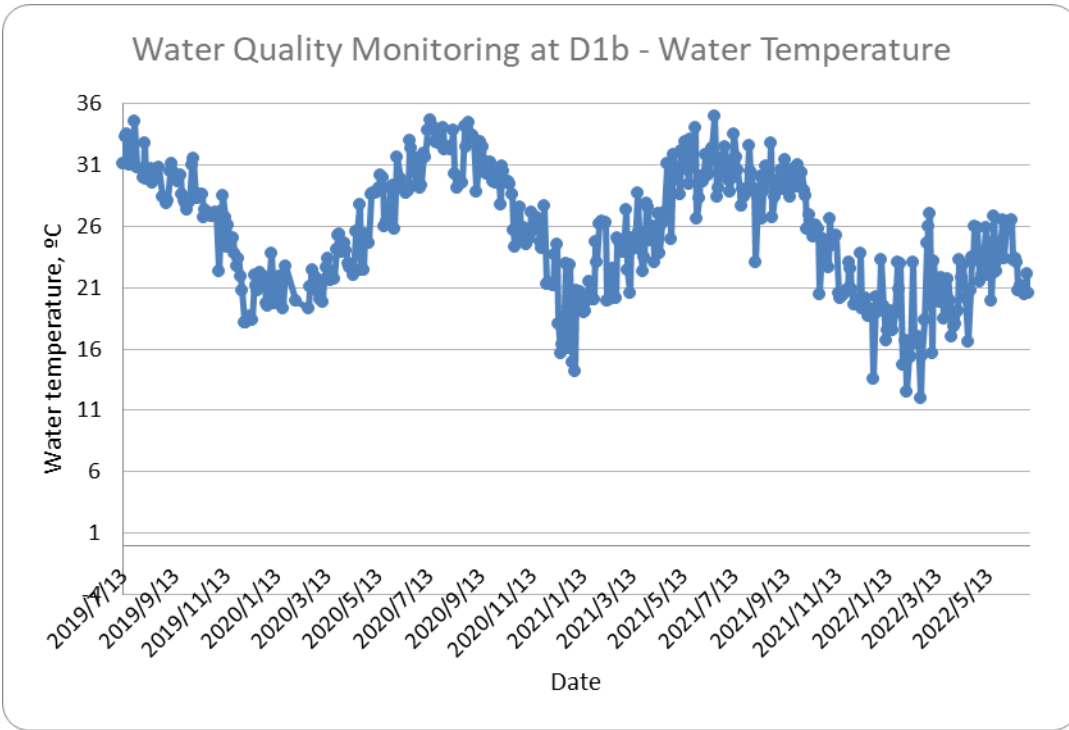
Note 1: Period without data implied that water in location C1b was dried up, insufficient water was available for sample collection



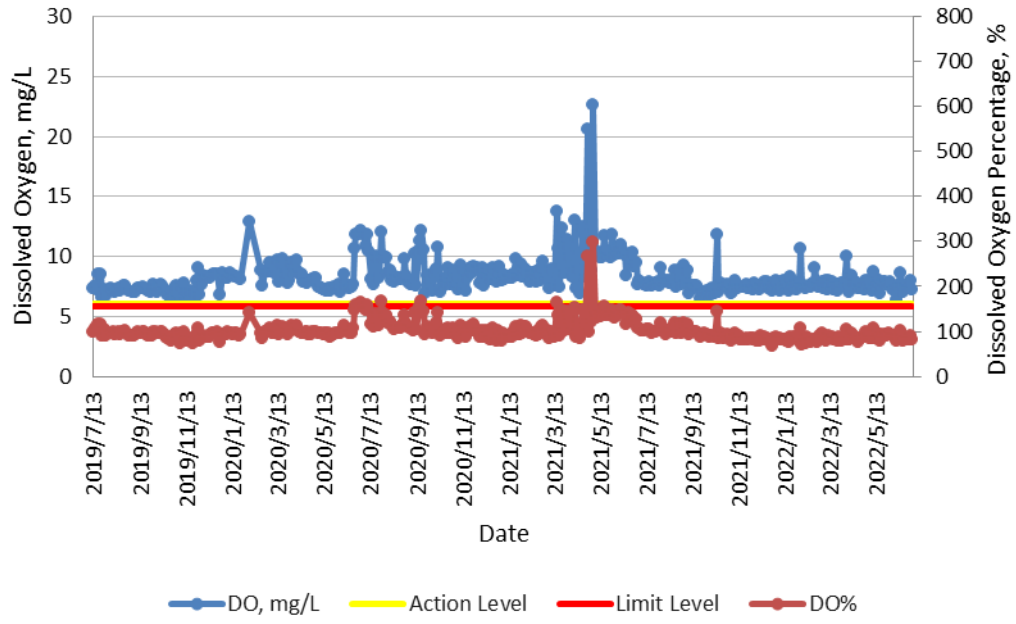
Note 1: Period without data implied that water in location C1b was dried up, insufficient water was available for sample collection



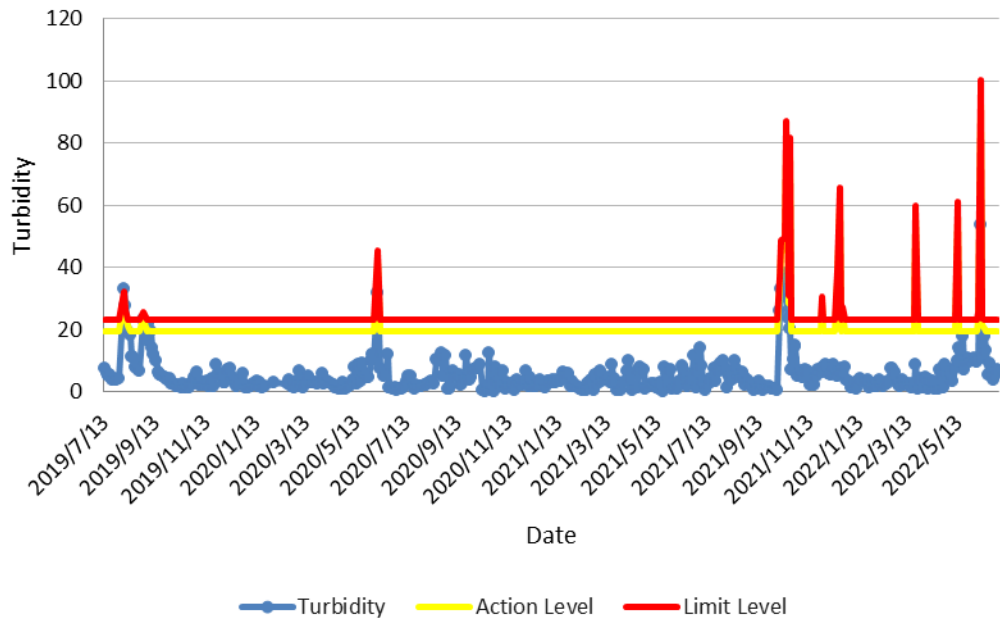
D1b



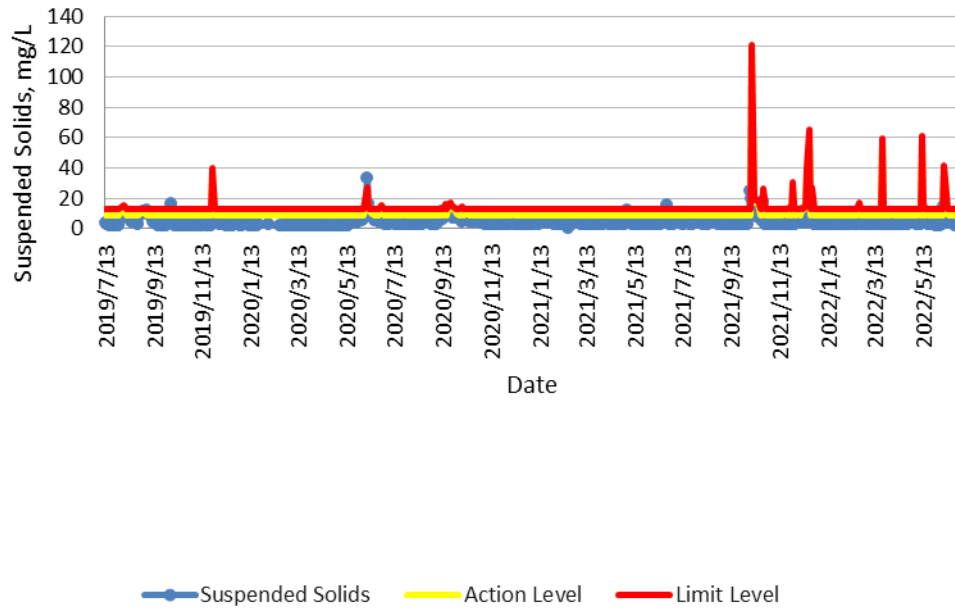
Water Quality Monitoring at D1b - Dissolved Oxygen



Water Quality Monitoring at D1b - Turbidity



Water Quality Monitoring at D1b - Suspended Solids

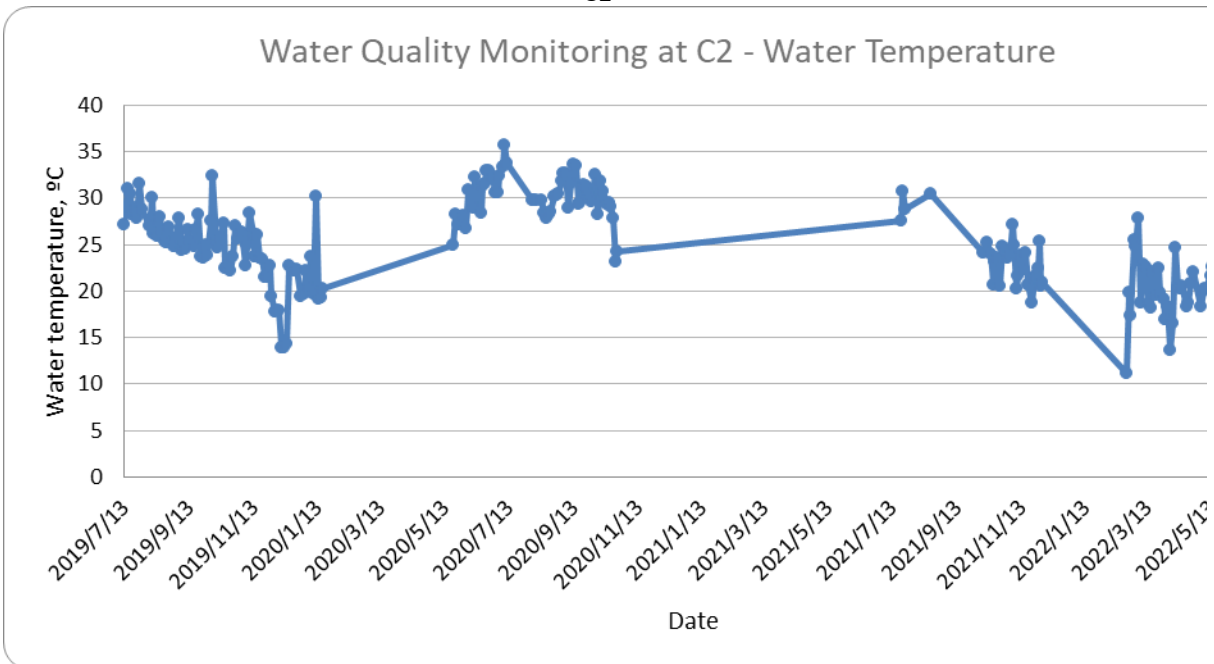


Date	Weather Condition	Sample ID	Time	Temp (°C)	pH	DO (mg/L)	DO%	Turbidity (NTU)	SS (mg/L)	Sampling Equipment
2022/6/1	Sunny	C2	8:54	25.4	7.5	7.5	91.0	15.7	3.0	Water Sampler
2022/6/1	Sunny	C2#	8:55	25.4	7.5	7.5	91.2	15.3	2.0	
2022/6/4	Sunny	C2	9:01	23.7	6.1	6.0	70.8	14.5	2.0	
2022/6/4	Sunny	C2#	9:09	23.2	6.0	6.1	71.8	14.3	0.9	
2022/6/7	Cloudy	C2	8:42	22.1	7.6	8.0	91.8	20.6	3.0	
2022/6/7	Cloudy	C2#	8:43	22.1	7.6	7.9	90.7	20.2	4.0	
2022/6/9	Cloudy	C2	9:17	24.0	8.6	7.4	87.6	14.7	4.0	
2022/6/9	Cloudy	C2#	9:18	24.0	8.5	7.2	85.7	14.9	5.0	
2022/6/11	Cloudy	C2	8:33	23.4	8.0	7.6	89.7	18.5	17.0	
2022/6/11	Cloudy	C2#	8:34	23.4	8.0	7.6	88.9	18.5	17.0	
2022/6/14	Cloudy	C2	9:14	22.4	7.6	7.6	87.9	5.1	3.0	
2022/6/14	Cloudy	C2#	9:15	22.4	7.5	7.4	85.0	4.9	3.0	
2022/6/16	Cloudy	C2	9:10	23.0	7.5	7.8	90.4	6.1	4.0	
2022/6/16	Cloudy	C2#	9:12	23.0	7.5	7.9	91.9	6.0	3.0	
2022/6/18	Cloudy	C2	9:11	21.0	7.5	6.8	76.3	3.6	4.0	
2022/6/18	Cloudy	C2#	9:12	21.0	7.5	6.7	75.0	3.6	3.0	
2022/6/21	Cloudy	C2	8:44	19.8	7.1	6.8	74.9	5.1	4.0	
2022/6/21	Cloudy	C2#	8:47	19.9	7.0	6.9	75.3	5.2	6.0	
2022/6/23	Cloudy	C2	9:35	22.7	7.9	7.9	91.1	7.8	5.0	
2022/6/23	Cloudy	C2#	9:36	22.6	7.9	7.9	91.0	8.0	4.0	
2022/6/25	Cloudy	C2	9:16	15.1	7.0	7.0	69.9	3.7	3.0	
2022/6/25	Cloudy	C2#	9:18	15.2	7.0	7.0	69.6	3.6	2.0	
2022/6/28	Cloudy	C2	9:12	17.5	7.6	7.8	81.0	4.6	0.8	
2022/6/28	Cloudy	C2#	9:14	17.5	7.5	7.7	80.9	4.4	0.8	
2022/6/30	Cloudy	C2	9:10	17.6	6.7	6.8	71.0	58.5	35.0	
2022/6/30	Cloudy	C2#	9:12	17.6	6.8	6.9	72.0	59.5	39.0	

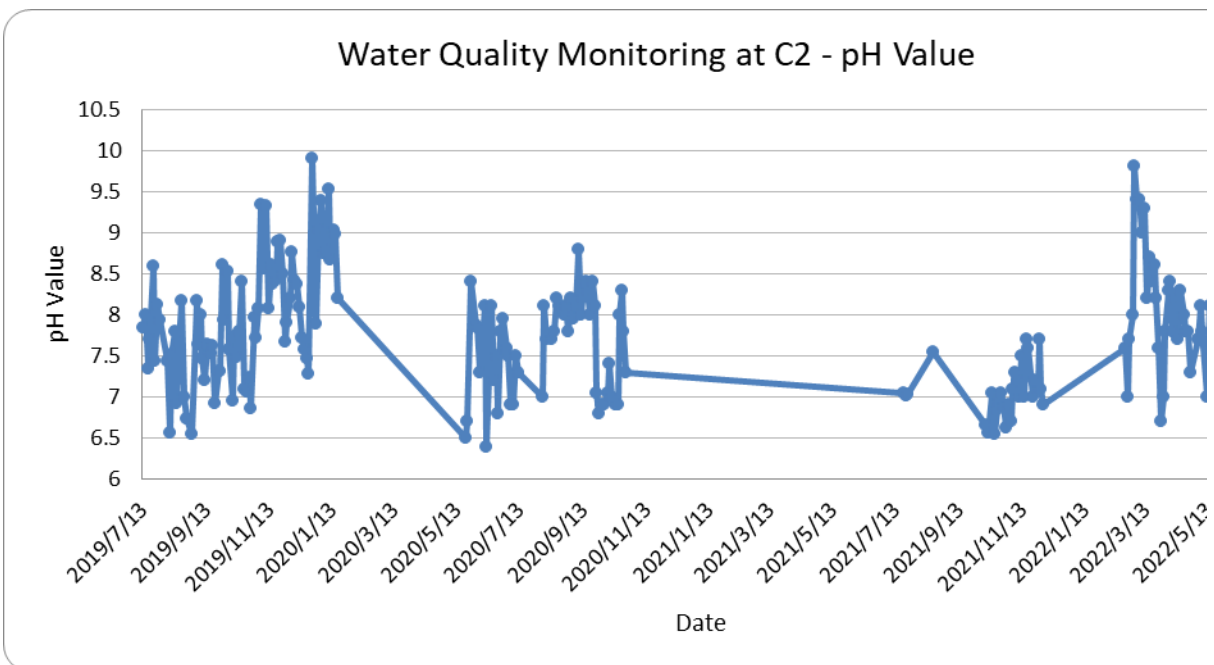
Date	Weather Condition	Sample ID	Time	Temp (°C)	pH	DO (mg/L)	DO%	Turbidity (NTU)	SS (mg/L)	Sampling Equipment
2022/6/1	Sunny	D2a	9:11	25.5	7.8	7.9	96.8	8.6	2.0	Water Sampler
2022/6/1	Sunny	D2a#	9:11	25.5	7.8	7.9	96.8	8.6	2.0	
2022/6/4	Sunny	D2a	9:35	25.7	7.9	7.2	87.9	6.4	2.0	
2022/6/4	Sunny	D2a#	9:37	25.6	8.0	7.1	86.7	6.8	2.0	
2022/6/7	Cloudy	D2a	9:03	22.9	6.8	7.8	90.4	9.0	2.0	
2022/6/7	Cloudy	D2a#	9:04	22.9	6.8	7.8	90.4	9.0	2.0	
2022/6/9	Cloudy	D2a	9:44	26.1	7.4	7.3	90.0	11.1	3.0	
2022/6/9	Cloudy	D2a#	9:45	26.1	7.4	7.2	88.9	10.6	3.0	
2022/6/11	Cloudy	D2a	9:05	20.9	7.3	7.1	78.9	8.2	7.0	
2022/6/11	Cloudy	D2a#	9:06	20.9	7.3	7.0	78.5	8.2	7.0	
2022/6/14	Cloudy	D2a	9:31	22.5	7.2	7.0	80.6	4.1	3.0	
2022/6/14	Cloudy	D2a#	9:31	22.5	7.2	6.9	79.4	4.2	3.0	
2022/6/16	Cloudy	D2a	9:36	22.4	7.2	7.5	86.7	5.5	3.0	
2022/6/16	Cloudy	D2a#	9:37	22.4	7.2	7.5	85.8	5.4	4.0	
2022/6/18	Cloudy	D2a	9:34	21.0	7.7	7.8	87.0	4.5	2.0	
2022/6/18	Cloudy	D2a#	9:35	21.0	7.6	7.7	86.1	4.3	2.0	
2022/6/21	Cloudy	D2a	8:58	20.2	7.8	7.5	82.4	2.7	2.0	
2022/6/21	Cloudy	D2a#	8:59	20.2	7.8	7.3	80.9	2.8	1.0	
2022/6/23	Cloudy	D2a	10:00	21.8	7.5	7.3	83.0	2.5	2.0	
2022/6/23	Cloudy	D2a#	10:02	21.8	7.4	7.3	83.2	2.5	2.0	
2022/6/25	Cloudy	D2a	9:30	20.7	7.5	7.0	78.2	3.6	3.0	
2022/6/25	Cloudy	D2a#	9:32	20.6	7.5	7.1	78.6	3.7	3.0	
2022/6/28	Cloudy	D2a	9:40	20.3	7.9	7.8	86.0	2.9	2.0	
2022/6/28	Cloudy	D2a#	9:42	20.3	7.9	7.8	85.6	2.9	2.0	
2022/6/30	Cloudy	D2a	9:32	17.8	7.0	7.0	73.4	6.2	4.0	
2022/6/30	Cloudy	D2a#	9:34	17.8	7.0	6.9	72.5	5.9	3.0	

Date	Approximate Sampling Location Coordinates
2022/6/1	
2022/6/4	
2022/6/7	E = 834973.858
2022/6/9	N = 825817.696
2022/6/11	
2022/6/14	
2022/6/16	
2022/6/18	
2022/6/21	E = 834974.858
2022/6/23	N = 825816.803
2022/6/25	
2022/6/28	
2022/6/30	

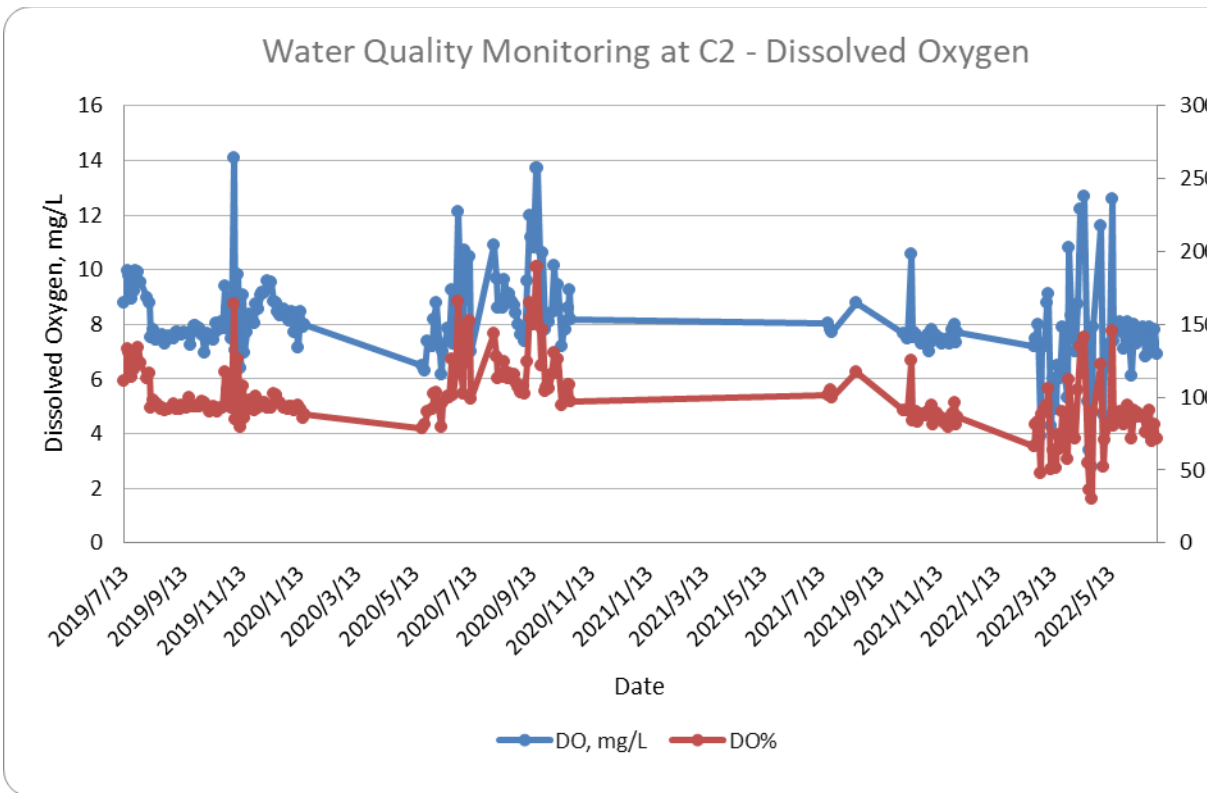
C2



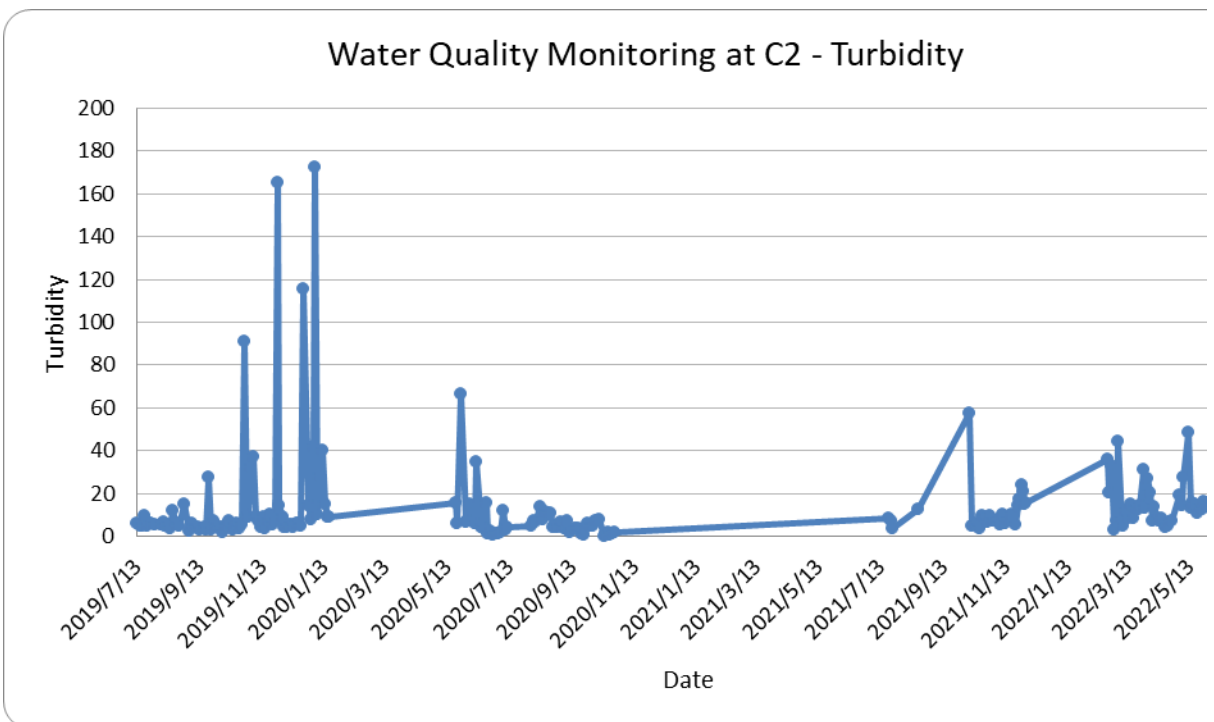
Note 1: Period without data implied that water in location C2 was dried up, insufficient water was available for sample collection



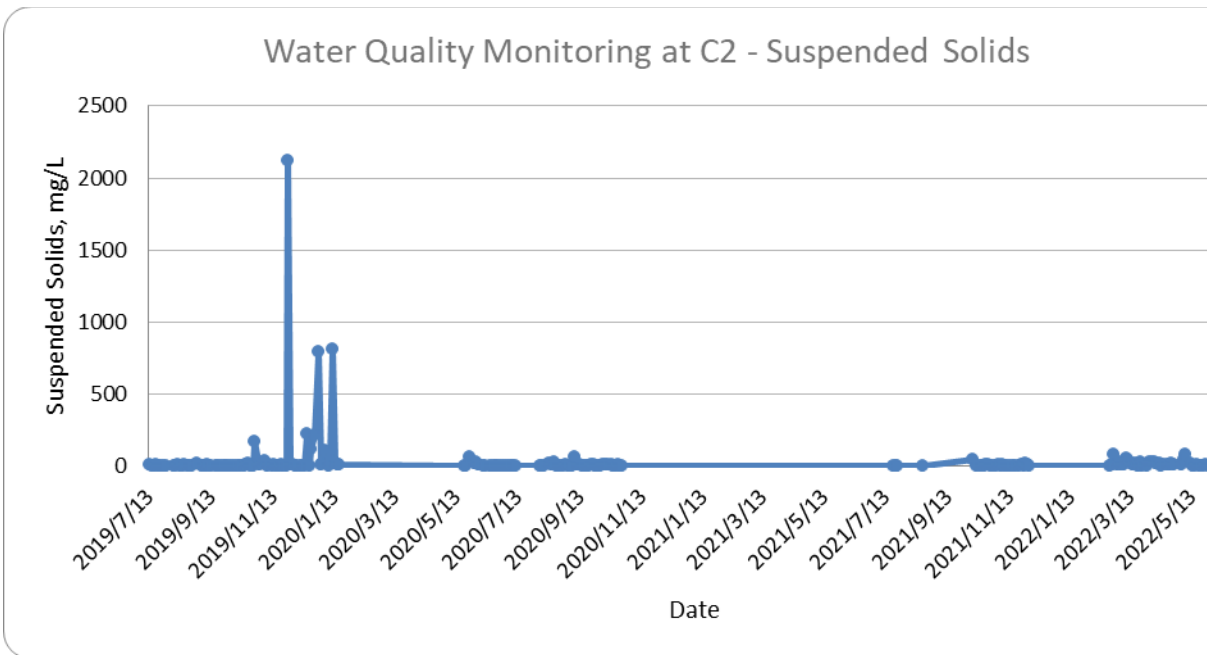
Note 1: Period without data implied that water in location C2 was dried up, insufficient water was available for sample collection



Note 1: Period without data implied that water in location C2 was dried up, insufficient water was available for sample collection

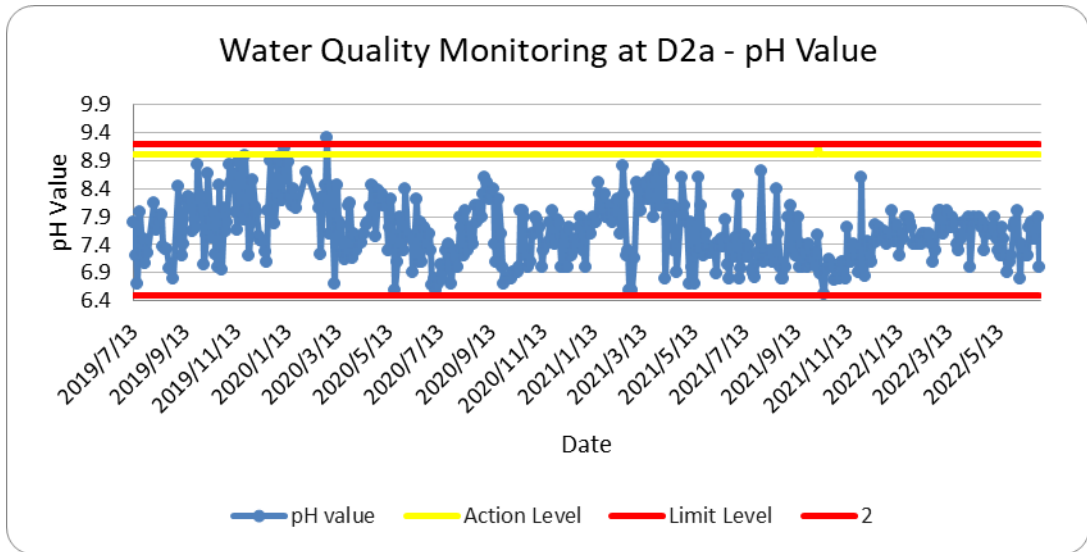
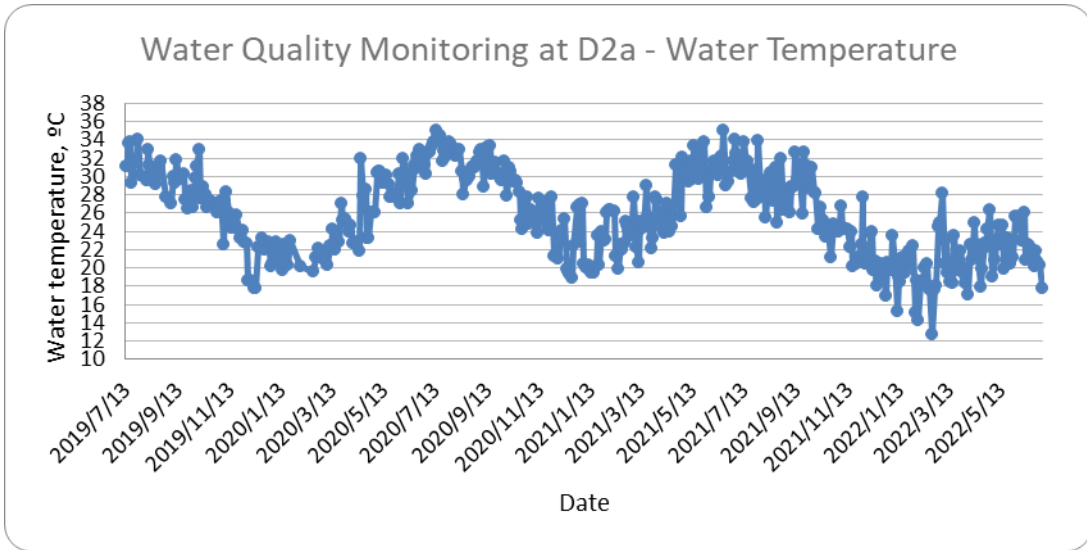


Note 1: Period without data implied that water in location C2 was dried up, insufficient water was available for sample collection

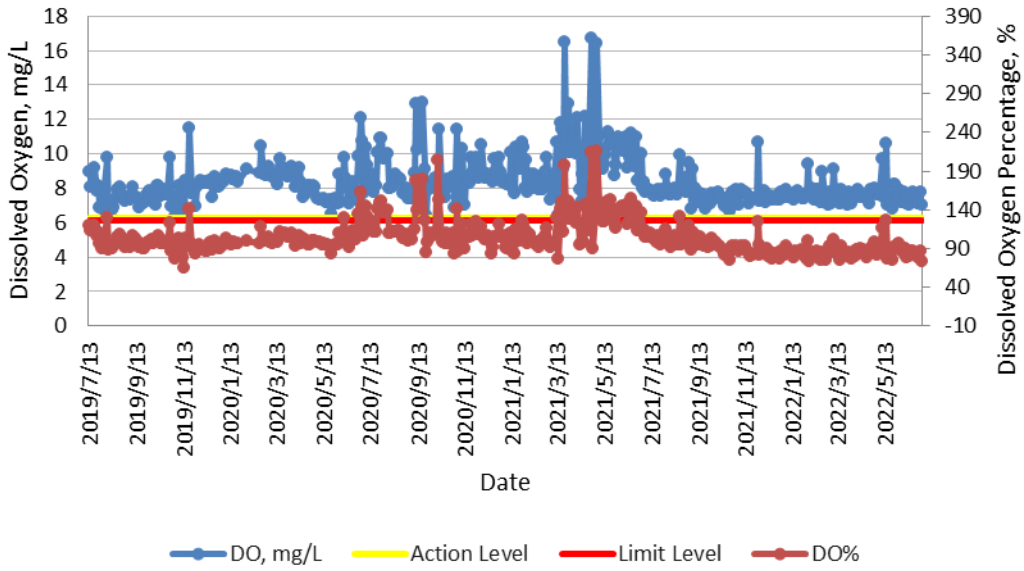


Note 1: Period without data implied that water in location C2 was dried up, insufficient water was available for sample collection

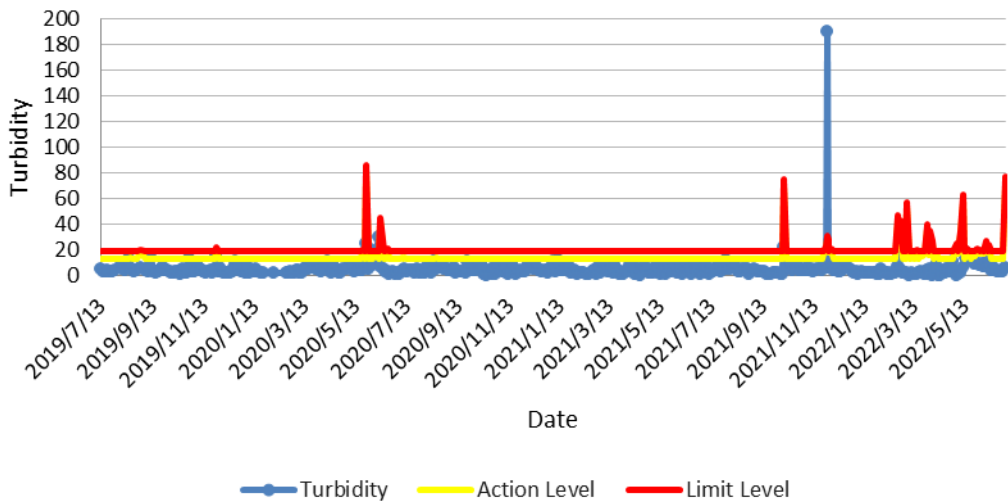
D2a



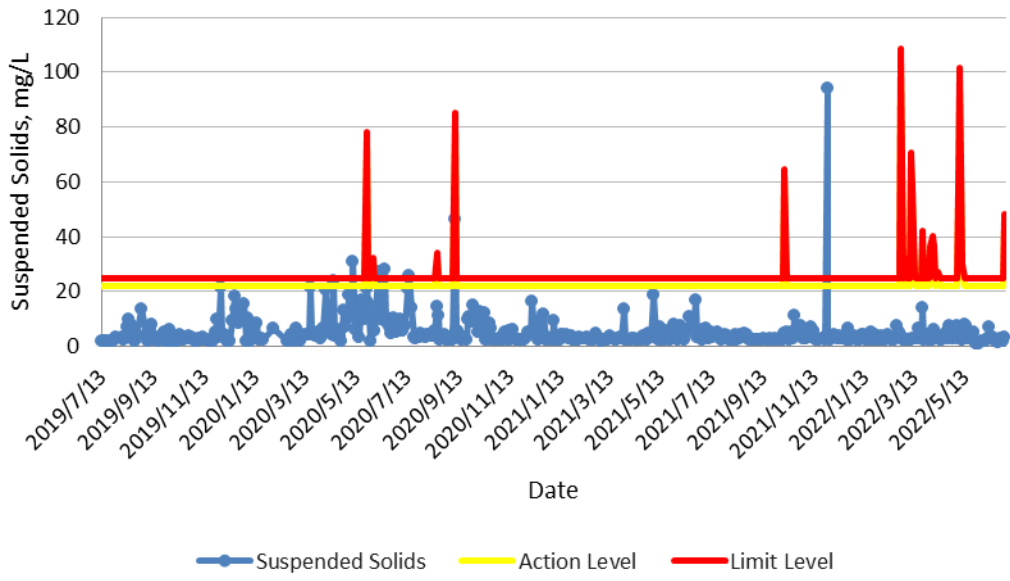
Water Quality Monitoring at D2a - Dissolved Oxygen



Water Quality Monitoring at D2a - Turbidity



Water Quality Monitoring at D2a - Suspended Solids



Appendix G

Event / Action Plans

Table B-1 Event/ Action Plan for Noise Impact

Event and Action Plan for Noise Impact				
Event	Action			
	ET Leader	IEC	ER	Contractor
Action Level is reached	<ol style="list-style-type: none"> 1. Notify IEC and Contractor 2. Carry out investigation 3. Report the results of the investigation to the IEC and Contractor 4. Discuss with the Contractor and formulate remedial measures 	<ol style="list-style-type: none"> 1. Discuss amongst ER, ET and Contractor on the potential remedial actions 2. Review Contractor's remedial actions whenever necessary to assure their effectiveness and advise the ER accordingly 3. Supervise the implementation of remedial measures 	<ol style="list-style-type: none"> 1. Confirm receipt of notification of failure in writing 2. Notify Contractor 3. Require Contractor to propose remedial measures for the analyzed noise problem 4. Ensure remedial measures are properly implemented 5. 	<ol style="list-style-type: none"> 1. Submit noise mitigation proposal to IEC 2. Implement noise mitigation proposals
Limit Level is reached	<ol style="list-style-type: none"> 1. Notify IEC, ER, EPD and Contractor 2. Identify source 3. Repeat measurement to confirm findings 4. Carry out analysis of Contractor's working procedures to determine possible mitigation to be implemented 5. Inform IEC, ER and EPD the causes & actions taken for the exceedances 6. Assess effectiveness of Contractor's remedial actions and keep IEC, EPD and ER informed of the results 7. If exceedance stops cease additional monitoring 	<ol style="list-style-type: none"> 1. Discuss amongst ER, ET and Contractor on the potential remedial actions 2. Review Contractor's remedial actions whenever necessary to assure their effectiveness and advise the ER accordingly 3. Supervise the implementation of remedial measures 	<ol style="list-style-type: none"> 1. Confirm receipt of notification of failure in writing 2. Notify Contractor 3. Require Contractor to propose remedial measures for the analyzed noise problem 4. Ensure remedial measures are properly implemented 5. If exceedance continues, consider what portion of the work is responsible and instruct the Contractor to stop that portion or work until the exceedance is abated 	<ol style="list-style-type: none"> 1. Take immediate action to avoid further exceedance 2. Submit proposals for remedial actions to IEC within 3 working days of notification 3. Implement the agreed proposals 4. Resubmit proposals if problem still not under control 5. Stop the relevant portion of works as determined by the ER until the exceedance is abated

Table B-2 Event/ Action Plan for Water Quality Impact

EVENT	ACTION			
	ET	IEC	ER	CONTRACTOR
Action level being exceeded by one sampling day	<ol style="list-style-type: none"> 1. Repeat in-situ measurement to confirm findings and repeat measurement on next day of exceedance being recorded; 2. Identify source(s) of impact; 3. Inform IEC, contractor, ER and EPD; 4. Check monitoring data, all plant, equipment and Contractor's working methods; 5. Discuss mitigation measures with IEC, ER and Contractor; 	<ol style="list-style-type: none"> 1. Check monitoring data submitted by ET and Contractor's working methods. 2. Discuss with ET and Contractor on possible mitigation measures; 3. Review the proposed mitigation measures submitted by Contractor and advise the ER accordingly; 	<ol style="list-style-type: none"> 1. Confirm receipt of notification of failure in writing 2. Discuss with IEC, ET and Contractor on the proposed mitigation. 3. Request Contractor to view the working methods. 4. Ensure mitigation measures are properly implemented. 	<ol style="list-style-type: none"> 1. Inform the ER and confirm notification of the non-compliance in writing; 2. Rectify unacceptable practice; 3. Check all plant and equipment and consider changes of working methods; 4. Discuss with ET, IEC and ER and propose mitigation measures to ER and IEC within 3 working days; 5. Implement the agreed mitigation measures.
Limit level being exceeded by more than one consecutive sampling days	<ol style="list-style-type: none"> 1. Repeat in-situ measurement to confirm findings and repeat measurement on next day of exceedance being recorded; 2. Identify source(s) of impact; 3. Inform IEC, Contractor, ER and EPD; 4. Check monitoring data, all plant, equipment and Contractor's working methods; 5. Discuss mitigation measures with IEC, ER and Contractor; 6. Ensure mitigation measures are implemented; 7. Increase the monitoring frequency 	<ol style="list-style-type: none"> 1. Check monitoring data submitted by ET and Contractor's working methods. 2. Discuss with ET and Contractor on possible mitigation measures; 3. Review the proposed mitigation measures submitted by Contractor and advise the ER accordingly; 4. Supervise the implementation of mitigation measures. 	<ol style="list-style-type: none"> 1. Discuss with IEC, ET and Contractor on the proposed mitigation measures; 2. Request Contractor to critically review the working methods; 3. Make agreement on the mitigation measures to be implemented; 4. Ensure mitigation measures are properly implemented; 5. Consider and instruct, if necessary, the Contractor to slow down or to stop all or part of the construction activities until no exceedance of Limit level. 	<ol style="list-style-type: none"> 1. Take immediate action to avoid further exceedance 2. Discuss with ET, IEC and ER and propose mitigation measures to ER and IEC; 3. Implement the agreed mitigation measures; 4. Resubmit proposals of mitigation measures if problem still not under control; 5. As directed by the Engineer, to slow down or to stop all or part of the construction activities until no exceedance of Limit level.

	to daily until no exceedance of Limit level for two consecutive days.			
--	---	--	--	--

Appendix H

Monthly Waste Flow Table



Name of Department: ArchSD/CEDD/DSD/EMSD/HyD/WSD

Contract No.: DC/2018/08

Monthly Summary Waste Flow Table for 2022 (year)

Month	Actual Quantities of Inert C&D Materials Generated Monthly						Actual Quantities of C&D Wastes Generated Monthly				
	Total Quantity Generated	Hard Rock and Large Broken Concrete	Reused in the Contract	Reused in other Projects	Disposed as Public Fill	Imported Fill	Metals	Paper/ cardboard packaging	Plastics (see Note 3)	Chemical Waste	Others, e.g. general refuse
	(in '000m ³)	(in '000m ³)	(in '000m ³)	(in '000m ³)	(in '000m ³)	(in '000m ³)	(in '000 kg)	(in '000kg)	(in '000kg)	(in '000L)	(in '000m ³)
Jan	1.773	0	0	0.812	0.961	0	0	0	0	4	0.01807
Feb	1.760	0	0	1.712	0.047	0	0	0	0	0	0.00519
Mar	3.394	0	0	3.389	0.005	0	0	0	0	0	0.00834
Apr	3.230	0	0	3.230	0	0	0	0	0	0	0.02382
May	0.1347	0	0	0	0.1347	0	0	0	0	0	0.01369
June	0.0717	0	0	0	0.0717	0	0	0	0	0	0.04995
Sub-total	10.3634	0	0	9.143	1.2194	0	0	0	0	4	0.11906
July											
Aug											
Sept											
Oct											
Nov											
Dec											
Total	10.3634	0	0	9.143	1.2194	0	0	0	0	4	0.11906

Remark: Use of conversion factors: density of inert C&D materials (2 ton/m³) and general refuse (1 ton/m³)



Forecast of Total Quantities of C&D Materials to be Generated from the Contract*										
Total Quantity Generated	Hard Rock and Large Broken Concrete	Reused in the Contract	Reused in other Projects	Disposed as Public Fill	Imported Fill	Metals	Paper/ cardboard packaging	Plastics (see Note 3)	Chemical Waste	Others, e.g. general refuse
(in '000m ³)	(in '000m ³)	(in '000m ³)	(in '000m ³)	(in '000m ³)	(in '000m ³)	(in '000 kg)	(in '000kg)	(in '000kg)	(in '000kg)	(in '000m ³)
37.523	37.2	0	0	5.92	0	0	0	0	4.8	0.323

- Notes:
- (1) The performance targets are given in PS Clause 1.104(14).
 - (2) The waste flow table shall also include C&D materials that are specified in the Contract to be imported for use at the Site.
 - (3) Plastics refer to plastic bottles/containers, plastic sheets/foam from packaging material

Appendix I

Implementation Schedule of Recommended Mitigation Measures

Table A-1 Air Quality Impact – Implementation Schedule of Recommended Mitigation Measures

EIA Ref.	EM&A Ref.	Recommended Environmental Protection Measures/ Mitigation Measures	Objectives of the recommended measures & main concerns to address	Who to implement the measures?	Location / Timing of implementation of Measures	What requirements or standards for the measures to achieve?
Construction Phase						
S.3.5.9	S.3.2.2	All the dust control measures as recommended in the Air Pollution Control (Construction Dust) Regulation, where applicable, should be implemented. Typical dust control measures include:	Air Quality (fugitive dust) Control during Construction Phase	Contractors	At all construction areas of the site during the entire construction period	EIAO -TM, Air Pollution Control (Construction Dust) Regulation
S.3.5.9	S.3.2.2	<ul style="list-style-type: none"> ▪ The works area for site clearance shall be sprayed with water before, during and after the operation so as to maintain the entire surface wet 	Air Quality (fugitive dust) Control during Construction Phase	Contractors	Ditto	EIAO -TM, Air Pollution Control (Construction Dust) Regulation
S.3.5.9	S.3.2.2	<ul style="list-style-type: none"> ▪ Restricting heights from which materials are to be dropped, as far as practicable to minimise the fugitive dust arising from unloading/ loading 	Air Quality (fugitive dust) Control during Construction Phase	Contractors	Ditto	EIAO -TM, Air Pollution Control (Construction Dust) Regulation
S.3.5.9	S.3.2.2	<ul style="list-style-type: none"> ▪ Immediately before leaving a construction site, all vehicles shall be washed to remove any dusty materials from the bodies and wheels. However, all spraying of materials and surfaces should avoid excessive water usage 	Air Quality (fugitive dust) Control during Construction Phase	Contractors	Ditto	EIAO -TM, Air Pollution Control (Construction Dust) Regulation
S.3.5.9	S.3.2.2	<ul style="list-style-type: none"> ▪ Where a vehicle leaving a construction site is carrying a load of dusty materials, the load shall be covered entirely by clean impervious sheeting to ensure that the dusty materials will not leak from the vehicle 	Air Quality (fugitive dust) Control during Construction Phase	Contractors	Ditto	EIAO -TM, Air Pollution Control (Construction Dust) Regulation
S.3.5.9	S.3.2.2	<ul style="list-style-type: none"> ▪ Erection of hoarding of not less than 2.4 m high from ground level along the site boundary, where appropriate 	Air Quality (fugitive dust) Control during Construction Phase	Contractors	Ditto	EIAO -TM, Air Pollution Control (Construction Dust) Regulation
S.3.5.9	S.3.2.2	<ul style="list-style-type: none"> ▪ Any stockpile of dusty materials shall be covered entirely by impervious sheeting; and/or placed in an area sheltered on the top and 4 sides 	Air Quality (fugitive dust) Control during Construction Phase	Contractors	Ditto	EIAO -TM, Air Pollution Control (Construction Dust) Regulation
S.3.5.9	S.3.2.2	<ul style="list-style-type: none"> ▪ All dusty materials shall be sprayed with water immediately prior to any loading, unloading or transfer operation so as to maintain the dusty materials wet 	Air Quality (fugitive dust) Control during Construction Phase	Contractors	Ditto	EIAO -TM, Air Pollution Control (Construction Dust) Regulation
Operational Phase						
N/A	N/A	N/A	N/A	N/A	N/A	N/A

Table A-2 Noise Impact – Implementation Schedule of Recommended Mitigation Measures

EIA Ref.	EM&A Ref.	Recommended Environmental Protection Measures/ Mitigation Measures	Objectives of the recommended measures & main concerns to address	Who to implement the measures?	Location / Timing of implementation of Measures	What requirements or standards for the measures to achieve?
Construction Phase						
S.4.8.2	S.4.8.1	<ul style="list-style-type: none"> The Contractor shall adopt the Code of Practice on Good Management Practice to Prevent Violation of the Noise Control Ordinance (Chapter 400) (for Construction Industry) published by EPD 	Noise control during construction	Contractors	At all construction areas of the site during the entire construction period	Annex 5 of EIAO-TM
S.4.8.2	S.4.8.1	<ul style="list-style-type: none"> The Contractor shall observe and comply with the statutory and non-statutory requirements and guidelines 	Noise control during construction	Contractors	Ditto	Annex 5 of EIAO-TM
S.4.8.2	S.4.8.1	<ul style="list-style-type: none"> Before commencing any work, the Contractor shall submit to the Engineer Representative for approval the method of working, equipment and noise mitigation measures intended to be used at the site 	Noise control during construction	Contractors	Ditto	Annex 5 of EIAO-TM
S.4.8.2	S.4.8.1	<ul style="list-style-type: none"> The Contractor shall devise and execute working methods to minimise the noise impact on the surrounding sensitive uses, and provide experienced personnel with suitable training to ensure that those methods are implemented 	Noise control during construction	Contractors	Ditto	Annex 5 of EIAO-TM
S.4.8.2	S.4.8.1	<ul style="list-style-type: none"> Noisy equipment and noisy activities should be located as far away from the NSRs as is practical 	Noise control during construction	Contractors	Ditto	Annex 5 of EIAO-TM
S.4.8.2	S.4.8.1	<ul style="list-style-type: none"> Unused equipment should be turned off. PME should be kept to a minimum and the parallel use of noisy equipment / machinery should be avoided 	Noise control during construction	Contractors	Ditto	Annex 5 of EIAO-TM
S.4.8.2	S.4.8.1	<ul style="list-style-type: none"> Regular maintenance of all plant and equipment 	Noise control during construction	Contractors	Ditto	Annex 5 of EIAO-TM
S.4.8.2	S.4.8.1	<ul style="list-style-type: none"> Material stockpiles and other structures should be effectively utilised as noise barriers, where practicable 	Noise control during construction	Contractors	Ditto	Annex 5 of EIAO-TM
Operational Phase						
N/A	N/A	N/A	N/A	N/A	N/A	N/A

Table A-3 Water Quality Impact – Implementation Schedule of Recommended Mitigation Measures

EIA Ref.	EM&A Ref.	Recommended Environmental Protection Measures/ Mitigation Measures	Objectives of the recommended measures & main concerns to address	Who to implement the measures?	Location / Timing of implementation of Measures	What requirements or standards for the measures to achieve?
Construction Phase						
S.5.10.1 -5.10.2	S.5.8.2 -5.8.3	Construction for the desilting facilities at intake and outfall portals should be carried out behind a temporary cofferdam which is watertight enclosure built in the reservoirs and pumped dry to expose the bottom.	Point Pollution Control	Contractors	Before construction of intake and outfall portals and remain on site until completion of intake and outfall portals and tunnel construction	Water Pollution Control Ordinance
S.5.10.3	S.5.8.4	The cofferdams should be regularly inspected and maintained to ensure no spillage of waste or wastewater into the reservoirs.	Point Pollution Control	Contractors	Before construction of intake and outfall portals and remain on site until completion of intake and outfall portals and tunnel construction	Water Pollution Control Ordinance
S. 5.10.4	S. 5.8.5	Construction of desilting facilities within works areas capable of controlling discharge of SS to comply with WPCO/TM-DSS	Point and Non-point Pollution Control	Contractors	At all construction areas of the site during the entire construction period	Water Pollution Control Ordinance
S.5.10.5	S.5.8.6	Construction runoff will be managed as per the Practice Note for Professional Persons ProPECC PN1/94 - Construction Site Drainage and the conditions of working within Water Gathering Grounds stipulated by WSD	Stormwater and Non-point Source Pollution Control	Contractors	Ditto	Water Pollution Control Ordinance Water Gathering Ground control by WSD
S.5.10.6	S. 5.8.7	A Drainage Management Plan should be prepared by the Contractor for approval by the Engineer for each of the works areas, detailing the facilities and measures to manage pollution arising from surface runoff from those works areas	Stormwater and Non-point Source Pollution Control	Contractors	Ditto	Water Pollution Control Ordinance Water Gathering Ground control by WSD
S. 5.10.7	S. 5.8.8	An Emergency Contingency Plan should also be prepared by the Contractor, detailing the response and procedures to contain and remove any accidental spillage along the temporary and permanent roads and at the site at short notice to prevent or minimize the quantities of contaminants from reaching the reservoirs and local streams leading to the reservoirs. The Emergency Contingency Plan should be submitted to the Engineer for approval	Stormwater and Non-point Source Pollution Control	Contractors	Ditto	Water Pollution Control Ordinance Water Gathering Ground control by WSD
S. 5.10.8	S. 5.8.9	▪ Surface run-off and effluent from the construction sites at	Stormwater and Non-point	Contractors	Ditto	Water Pollution Control

EIA Ref.	EM&A Ref.	Recommended Environmental Protection Measures/ Mitigation Measures	Objectives of the recommended measures & main concerns to address	Who to implement the measures?	Location / Timing of implementation of Measures	What requirements or standards for the measures to achieve?
		the intake at Kowloon Byewash Reservoir and outfall at the Lower Shing Mun Reservoir will be directed towards adequately designed sand/silt removal facilities such as sand/silt traps and sediment basins to remove sand/silt particles from runoff to meet the requirements of the TM standards under the WPCO before discharging to discharge points downstream of the Kowloon Byewash Reservoir Dam and Lower Shing Mun Reservoir Dam respectively. The design of efficient silt removal facilities should be based on the guidelines in Appendix A1 of ProPECC PN 1/94, which states that the retention time for silt/sand traps should be 5 minutes under maximum flow conditions. Sizes may vary depending upon the flow rate, but for a flow rate of 0.1m ³ /s a sedimentation basin of 30m ³ would be required and for a flow rate of 0.5m ³ /s the basin would be 150m ³ . The detailed design of the sand/silt traps should be undertaken by the contractor prior to the commencement of construction	Source Pollution Control			Ordinance
S. 5.10.8	S. 5.8.9	<ul style="list-style-type: none"> Channels, earth bunds or sand bag barriers will be provided on-site to properly direct stormwater to the above-mentioned facilities 	Stormwater and Non-point Source Pollution Control	Contractors	Ditto	Water Pollution Control Ordinance
S. 5.10.8	S. 5.8.9	<ul style="list-style-type: none"> Existing on-site silt removal facilities, channels and manholes, if any, will be maintained and the deposited silt and grit will be removed regularly, at the onset of and after each rainstorm to ensure that these facilities are functioning properly at all times 	Stormwater and Non-point Source Pollution Control	Contractors	Ditto	Water Pollution Control Ordinance
S. 5.10.8	S. 5.8.9	<ul style="list-style-type: none"> Other manholes, if any, including any newly constructed ones will be adequately covered and temporarily sealed so as to prevent silt, construction materials or debris from getting into the drainage system 	Stormwater and Non-point Source Pollution Control	Contractors	Ditto	Water Pollution Control Ordinance
S. 5.10.8	S. 5.8.9	<ul style="list-style-type: none"> Open stockpiles of materials on site will be avoided within water gathering grounds as far as practicable. All surplus spoil will be removed from water gathering grounds as soon as possible Measures will be taken to prevent the washing away of construction materials, soil, silt or debris 	Stormwater and Non-point Source Pollution Control	Contractors	Ditto	Water Pollution Control Ordinance
S. 5.10.8	S. 5.8.9	<ul style="list-style-type: none"> Where possible, works entailing soil excavation will be minimized during the rainy season (i.e. April to September). If excavation in soil could not be avoided in these months or 	Stormwater and Non-point Source Pollution Control	Contractors	Ditto	Water Pollution Control Ordinance

EIA Ref.	EM&A Ref.	Recommended Environmental Protection Measures/ Mitigation Measures	Objectives of the recommended measures & main concerns to address	Who to implement the measures?	Location / Timing of implementation of Measures	What requirements or standards for the measures to achieve?
		at any time of year when rainstorms are likely, for the purpose of preventing soil erosion, temporary exposed slope surfaces should be covered e.g. by tarpaulin, and temporary access roads should be protected by crushed stone or gravel, as excavation proceeds. Intercepting channels should be provided (e.g. along the crest/edge of excavation) to prevent storm runoff from washing across exposed soil surfaces. Arrangements should always be in place to ensure that adequate surface protection measures can be safely carried out well before the arrival of a rainstorm				
S. 5.10.8	S. 5.8.9	<ul style="list-style-type: none"> Where applicable, final earthworks surfaces/ slopes will be well compacted and hydro-seeded following completion to prevent erosion 	Stormwater and Non-point Source Pollution Control	Contractors	Ditto	Water Pollution Control Ordinance
S. 5.10.8	S. 5.8.9	<ul style="list-style-type: none"> Where surface runoff or construction effluent is likely to be contaminated with oil, properly designed and maintained petrol interceptor will be provided to meet the WPCO/TM-DSS requirements. Oil leakage or spillage shall be contained and cleaned up immediately. Detailed design of the petrol interceptor shall be provided by the Contractor before commencement of construction 	Stormwater and Non-point Source Pollution Control	Contractors	Ditto	Water Pollution Control Ordinance
S. 5.10.8	S. 5.8.9	<ul style="list-style-type: none"> Sewage arising from the construction workers on site should be collected by temporary sanitary facilities e.g. portable chemical toilets. Portable toilets should be used coupled with tankering away services provided by a licensed collector 	Stormwater and Non-point Source Pollution Control	Contractors	Ditto	Water Pollution Control Ordinance
S. 5.10.8	S. 5.8.9	<ul style="list-style-type: none"> All site discharges within Inland Waters Group A must comply with the terms and conditions of a valid discharge licence issued by EPD 	Stormwater and Non-point Source Pollution Control	Contractors	Ditto	Water Pollution Control Ordinance
S. 5.10.8	S. 5.8.9	<ul style="list-style-type: none"> Vehicle wheel washing facilities should be provided, where applicable, at the site exit such that mud, debris, etc. deposited onto the vehicle wheels or body can be washed off before the vehicles are leaving the site area 	Stormwater and Non-point Source Pollution Control	Contractors	Ditto	Water Pollution Control Ordinance
S. 5.10.8	S. 5.8.9	<ul style="list-style-type: none"> Section of the road between the wheel washing bay and the public road should be paved with backfill to reduce vehicle tracking of soil and to prevent site run-off from entering public road drains 	Stormwater and Non-point Source Pollution Control	Contractors	Ditto	Water Pollution Control Ordinance

EIA Ref.	EM&A Ref.	Recommended Environmental Protection Measures/ Mitigation Measures	Objectives of the recommended measures & main concerns to address	Who to implement the measures?	Location / Timing of implementation of Measures	What requirements or standards for the measures to achieve?
S. 5.10.8	S. 5.8.9	<ul style="list-style-type: none"> ▪ Vehicle washing facilities should be drained into desilting facilities before discharge. The water should be recycled on site wherever possible. It is suggested that the wash water from the wheel wash basin is either reused for site watering or pumped to the on-site desilting facilities for treatment 	Stormwater and Non-point Source Pollution Control	Contractors	Ditto	Water Pollution Control Ordinance
S. 5.10.8	S. 5.8.9	<ul style="list-style-type: none"> • Desilting facilities should be checked and the deposited silt and grit should be removed regularly to ensure they are working properly at all times 	Stormwater and Non-point Source Pollution Control	Contractors	Ditto	Water Pollution Control Ordinance
S. 5.10.8	S. 5.8.9	<ul style="list-style-type: none"> • To minimize water quality impact, recycled water should be used at the cutter face for cooling purposes. Used water should be collected and discharged to settling tank for settlement 	Stormwater and Non-point Source Pollution Control	Contractors	Ditto	Water Pollution Control Ordinance
S. 5.10.8	S. 5.8.9	<ul style="list-style-type: none"> • Excess water from the settling tank would be transferred to the desilting facilities for treatment before discharge. The Contractor should ensure that the discharge water from the desilting facilities and treated spent effluent arising from tunnel boring from the desilting facilities comply with the WPCO/TM-DSS requirements before discharge 	Stormwater and Non-point Source Pollution Control	Contractors	Ditto	Water Pollution Control Ordinance
S. 5.10.8	S. 5.8.9	<ul style="list-style-type: none"> ▪ Existing on-site silt removal facilities, channels and manholes, if any, would be maintained such that the deposited silt and grit will be removed regularly, at the onset of and after each rainstorm to ensure that these facilities are functioning properly at all times; 	Stormwater and Non-point Source Pollution Control	Contractors	Ditto	Water Pollution Control Ordinance
S. 5.10.8	S. 5.8.9	<ul style="list-style-type: none"> ▪ Desilting facilities should be checked and the deposited silt and grit should be removed regularly to ensure they are working properly at all times; 	Stormwater and Non-point Source Pollution Control	Contractors	Ditto	Water Pollution Control Ordinance
S. 5.10.8	S. 5.8.9	<ul style="list-style-type: none"> ▪ The project may occasionally involve the handling of fuel and generates chemical wastes. It must be ensured that all fuel tanks and chemical storage are sited on sealed and bunded areas, provided with locks and located outside water gathering grounds as far as practicable 	Protection Against Accidental Spillage	Contractors	Ditto	Water Pollution Control Ordinance
S. 5.10.8	S. 5.8.9	<ul style="list-style-type: none"> ▪ The storage areas will be surrounded by bunds with a capacity equal to 110% of the storage capacity of the largest tank to prevent accidentally spilled oil, fuel or chemicals from reaching the receiving waters 	Protection Against Accidental Spillage	Contractors	Ditto	Water Pollution Control Ordinance

EIA Ref.	EM&A Ref.	Recommended Environmental Protection Measures/ Mitigation Measures	Objectives of the recommended measures & main concerns to address	Who to implement the measures?	Location / Timing of implementation of Measures	What requirements or standards for the measures to achieve?
S. 5.10.8	S. 5.8.9	<ul style="list-style-type: none"> Oil and grease removal facilities will be provided where appropriate, for example, in area near plant workshop/maintenance areas, if any 	Protection Against Accidental Spillage	Contractors	Ditto	Water Pollution Control Ordinance
S. 5.10.8	S. 5.8.9	<ul style="list-style-type: none"> Chemical waste arising from the site should be properly stored, handled, treated and disposed of in compliance with the requirements stipulated under the Waste Disposal (Chemical Waste) (General) Regulation 	Protection Against Accidental Spillage	Contractors	Ditto	Waste Disposal (Chemical Waste) (General) Regulation
Operational Phase						
N/A	N/A	N/A	N/A	N/A	N/A	N/A

Table A-4 Waste Management Implication – Implementation Schedule of Recommended Mitigation Measures

EIA Ref.	EM&A Ref.	Recommended Environmental Protection Measures/ Mitigation Measures	Objectives of the recommended measures & main concerns to address	Who to implement the measures?	Location/ Timing of implementation of Measures	What requirements or standards for the measures to achieve?
Construction Phase						
S.6.7.1		Given the potential for secondary environmental impacts (dust, noise, water quality and visual impacts), mitigation measures are required to ensure proper handling, storage, transportation and disposal of materials at the outset and throughout the construction phase of the project	Waste management during construction	Contractors	At all construction areas of the site during the entire construction period	Waste Disposal Ordinance
S.6.7.2	S. 6.2.5	<ul style="list-style-type: none"> An on-site environmental co-ordinator employed by the Contractor should be identified at the outset of the works. The co-ordinator shall prepare a Waste Management Plan ("WMP") in accordance with the requirements set out in the ETWB TCW No. 19/2005, Waste Management on Construction Sites. The WMP shall include monthly and yearly Waste Flow Tables ("WFT") that indicate the amounts of waste generated, recycled and disposed of (including final disposal site), and which should be regularly updated 	Waste management during construction	Contractors	Ditto	ETWB TCW No. 19/2005, Waste Management on Construction Sites
S.6.7.2	S. 6.2.5	<ul style="list-style-type: none"> The reuse/ recycling of all materials on site shall be investigated and exhausted prior to treatment/ disposal off-site 	Waste management during construction	Contractors	Ditto	Waste Disposal Ordinance
S.6.7.2	S. 6.2.5	<ul style="list-style-type: none"> Good site practices shall be adopted from the commencement of works to avoid the generation of waste, reduce cross contamination of waste and to promote waste minimisation 	Waste management during construction	Contractors	Ditto	Waste Disposal Ordinance
S.6.7.2	S. 6.2.5	<ul style="list-style-type: none"> All waste materials shall be sorted on-site into inert and non-inert C&D materials, and where the materials can be recycled or reused, they shall be further segregated. Inert material, or public fill will comprise stone, rock, concrete and soil which is suitable for land reclamation and site formation whilst non-inert materials include all other wastes generated from the construction process such as plastic packaging and vegetation (from site clearance) 	Waste management during construction	Contractors	Ditto	Waste Disposal Ordinance
S.6.7.2	S. 6.2.5	<ul style="list-style-type: none"> The Contractor shall be responsible for identifying what materials can be recycled/ reused, whether on-site or off-site. In the event of the latter, the Contractor shall make 	Waste management during construction	Contractors	Ditto	Waste Disposal Ordinance

EIA Ref.	EM&A Ref.	Recommended Environmental Protection Measures/ Mitigation Measures	Objectives of the recommended measures & main concerns to address	Who to implement the measures?	Location/ Timing of implementation of Measures	What requirements or standards for the measures to achieve?
		arrangements for the collection of the recyclable materials. Any remaining non-inert waste shall be collected and disposed of to the public fill reception facilities whilst any inert C&D materials shall be re-used on site as far as possible. Alternatively, if no use of the inert material can be found on-site, the materials can be delivered to a public fill reception facilities after obtaining the appropriate licence				
S.6.7.2	S. 6.2.5	<ul style="list-style-type: none"> In order to monitor the disposal of C&D material and solid wastes at public fill reception facilities and landfills, and control fly-tipping, a trip-ticket system shall be implemented by the Contractor, in accordance with the contract and the requirements of WBTC 31/2004 "Trip Ticket System for Disposal of Construction and Demolition Material" 	Waste management during construction	Contractors	Ditto	WBTC 31/2004 "Trip Ticket System for Disposal of Construction and Demolition Material"
S.6.7.2	S. 6.2.5	<ul style="list-style-type: none"> Under the Waste Disposal (Chemical Waste) (General) Regulation, the Contractor shall register as a Chemical Waste Producer if chemical wastes such as spent lubricants and paints are generated on site. Only licensed chemical waste collectors shall be employed to collect any chemical waste generated at site. The handling, storage, transportation and disposal of chemical wastes shall be conducted in accordance with the Code of Practice on the Packaging, Labelling and Storage of Chemical Wastes and A Guide to the Chemical Waste Control Scheme both published by EPD 	Waste management during construction	Contractors	Ditto	Waste Disposal (Chemical Waste) (General) Regulation
S.6.7.2	S. 6.2.5	<ul style="list-style-type: none"> A sufficient number of covered bins shall be provided on site for the containment of general refuse to prevent visual impacts and nuisance to the sensitive surroundings. These bins shall be cleared daily and the collected waste disposed of to the refuse transfer station. Further to the issue of ETWB TCW No. 6/2002A, Enhanced Specification for Site Cleanliness and Tidiness, the Contractor is required to maintain a clean and hygienic site throughout the project works 	Waste management during construction	Contractors	Ditto	Waste Disposal Ordinance
S.6.7.2	S. 6.2.5	<ul style="list-style-type: none"> All chemical toilets, if any, shall be regularly cleaned and the night-soil collected and transported by a licensed contractor to a Government Sewage Treatment Works facility for disposal 	Waste management during construction	Contractors	Ditto	Waste Disposal Ordinance

EIA Ref.	EM&A Ref.	Recommended Environmental Protection Measures/ Mitigation Measures	Objectives of the recommended measures & main concerns to address	Who to implement the measures?	Location/ Timing of implementation of Measures	What requirements or standards for the measures to achieve?
S.6.7.2	S. 6.2.5	<ul style="list-style-type: none"> ▪ Toolbox talks should be provided to workers about the concepts of site cleanliness and appropriate waste management procedures, including waste reduction, reuse and recycling 	Waste management during construction	Contractors	Ditto	Waste Disposal Ordinance
S.6.7.2	S. 6.2.5	<ul style="list-style-type: none"> ▪ The Contractor shall comply with all relevant statutory requirements and guidelines and their updated versions that may be issued during the course of project construction 	Waste management during construction	Contractors	Ditto	Waste Disposal Ordinance
Operational Phase						
N/A	N/A	N/A	N/A	N/A	N/A	N/A

Table A-5 Ecological Impact – Implementation Schedule of Recommended Mitigation Measures

EIA Ref.	EM&A Ref.	Recommended Environmental Protection Measures/ Mitigation Measures	Objectives of the recommended measures & main concerns to address	Who to implement the measures?	Location/ Timing of implementation of Measures	What requirements or standards for the measures to achieve?
Construction Phase						
S 8.8	N/A	Minimise the habitat loss of secondary woodland / plantation and grassland as far as possible	Reduce habitat and vegetation loss	Contractors	At all construction areas of the site during the entire construction period	Annex 16 of EIAO-TM
S 8.8	N/A	Disturbed secondary woodland / plantation and grassland should be reinstated after the completion of works	Reinstate disturbed habitats	Contractors	Worksite areas at the two portals / after completion of construction works	Annex 16 of EIAO-TM
S 8.8	N/A	Provide clear definition of site boundary	Prevent impact on offsite habitats	Contractors	At all construction areas of the site during the entire construction period	Annex 16 of EIAO-TM
S 8.8	N/A	Protect the protected plant <i>Pavetta hongkongensis</i> on its existing location; Transplant the <i>Pavetta hongkongensis</i> to other suitable location if onsite protection is not feasible.	Preserve the protected plant species	Contractors	On the vegetated slope along the existing vehicle access at worksite area at Lower Shing Mun Reservoir / Construction period	Annex 16 of EIAO-TM
S 8.8	N/A	Carry out compensatory planting if the individual of <i>Artocarpus hypargyreus</i> cannot be retained onsite	Mitigate the tree removal	Contractors	worksite area at Kwoloon Byewash Reservoir / Construction Period	ETWB TCW No. 3/2006
S 8.8	N/A	Workers should avoid eating and leave food in works area and avoid feeding the wildlife; Fishes observed remaining at the proposed works area during the draining down process should be translocated to the portion of the reservoir outside the cofferdam.	Avoidance of injury to wildlife	Contractors	At all construction areas of the site during the entire construction period	Annex 16 of EIAO-TM
S 8.8	N/A	Implement standard good site practices for dust suppression	Avoid dust deposition on vegetation	Contractors	At all construction areas of the site during the entire construction period	EIAO -TM, Air Pollution Control (Construction Dust) Regulation
S 8.8	N/A	Implement standard good site practices for water quality control	Avoid site runoff to nearby habitats	Contractors	At all construction areas of the site during the entire construction period	Water Pollution Control Ordinance
S 8.8	N/A	Workers shall not disturb birds and other wildlife; Litter shall not be burned on-site but shall be removed off-site;	Avoid disturbance to wildlife	Contractors	At all construction areas of the site during the entire construction period	Annex 16 of EIAO-TM

EIA Ref.	EM&A Ref.	Recommended Environmental Protection Measures/ Mitigation Measures	Objectives of the recommended measures & main concerns to address	Who to implement the measures?	Location/ Timing of implementation of Measures	What requirements or standards for the measures to achieve?
		Machinery not in use should be switched off to minimize the noise nuisance; No fishing is allowed in the reservoir without permission.				
Operational Phase						
S 8.8	N/A	Compensate the habitat loss (grassland and woodland) by restoration of same type of habitats to be lost. The compensatory ratio should not be less than 1:1 in terms of area.	Mitigate the temporary habitat loss	Contractors	Woodland at worksite area at Kowloon Byewash Reservoir and Grassland at worksite area at Lower Shing Mun Reservoir / Operational period	Annex 16 of EIAO-TM

Table A-6 Landscape and Visual Impact – Implementation Schedule of Recommended Mitigation Measures

Id No.	Landscape and Visual Mitigation Measures	Location	Funding	Implementation/ Maintenance Agent	Relevant Standard or Requirement	Implementation Stage			Timing of Implementation	Objectives of the Recommended Measure and Main Concern to address
LMM1	Topsoil, where identified, should be stripped and stored for re-use in the construction of the soft landscape works, where practical	Site	WSD	Contractor	TM-EIA Annex 18		√		Throughout construction phase	To provide a viable growing medium suited to the existing conditions and reduce the need for the importation of top soil
LMM2	Existing Trees to be retained on site should be carefully protected during construction	Site	WSD	Contractor	TM-EIA Annex 18, ETWB TCW No. 2/2004 & ETWB TCW No. 3/2006		√		Throughout construction phase	To ensure the success of the tree preservation proposal
LMM3	Compensatory tree planting should be provided to compensate for felled trees	Site	WSD	Contractor	TM-EIA Annex 18, ETWB TCW No. 2/2004 & ETWB TCW No. 3/2006		√		Throughout design and construction phase	The planting proposal seeks to compensate for the predicted tree loss resulting from the construction, visually integrate the proposals within its existing landscape framework and provide an improved visual amenity
LMM4	Erection of decorative screen hoarding compatible with surrounding setting	Site	WSD	Contractor	TM-EIA Annex 18 and BD		√		Throughout construction phase	To integrate the construction site with the existing environment
LMM5	Locations of the site office, storage or workshops should be carefully adjusted to areas out of tree protection zones.	Site	WSD	Contractor	TM-EIA Annex 18 and BD	√			Throughout design phase	To avoid unnecessary felling of trees
LMM6	Selection of intake and outfall portals to areas enclosed by existing topography or vegetation	Site	WSD	Contractor	TM-EIA Annex 18 and BD	√			Throughout design phase	To preserve the existing topography and as many as trees as possible
LMM7	Appearance of the water intake and outfall structures	Site	WSD	Contractor	TM-EIA Annex 18 and BD	√			Throughout design phase	To reduce the apparent visual mass of water intake and outfall structures
LMM8	Reinstatement of disturbed vegetation at both portal	Site	WSD	Contractor	TM-EIA Annex 18			√	After the completion of construction	To mitigate disturbance to vegetation arising from the proposed construction

Id No.	Landscape and Visual Mitigation Measures	Location	Funding	Implementation/ Maintenance Agent	Relevant Standard or Requirement	Implementation Stage	Timing of Implementation	Objectives of the Recommended Measure and Main Concern to address
	areas						works	

Table A-7 Cultural Heritage – Implementation Schedule of Recommended Mitigation Measures

EIA Ref.	EM&A Ref.	Recommended Environmental Protection Measures/ Mitigation Measures	Objectives of the recommended measures & main concerns to address	Who to implement the measures?	Location/ Timing of implementation of Measures	What requirements or standards for the measures to achieve?
Construction Phase						
S 10.7	S8.1.2	Condition Survey for the identified historic items and monitoring of vibration levels if required.	Prevention of structural damage to the identified historic items	Contractors	Condition survey to be undertaken prior to the construction phase and vibration monitoring to be undertaken during the construction phase if required.	None
Operational Phase						
N/A	N/A	None	None	None	None	None

Appendix J

Tentative Monitoring Schedule of Next Reporting Period

IRTS – Tentative EM&A Monitoring & Inspection Schedule

July 2022

Sun	Mon	Tue	Wed	Thur	Fri	Sat
					1 Noise Monitoring at NM1 (09:00-19:00)	2 Impact Water Quality Monitoring^
3 Impact Water Quality Monitoring	4	5 Impact Water Quality Monitoring & Weekly Site Inspection	6	7 Impact Water Quality Monitoring & Noise Monitoring at NM1 & NM2 (09:00-19:00); NM1 (19:00-23:00)	8	9 Impact Water Quality Monitoring
10 Noise Monitoring at NM1 (09:00-19:00)	11 Impact Water Quality Monitoring	12 Weekly Site Inspection	13 Impact Water Quality Monitoring & Noise Monitoring at NM1 & NM2 (09:00-19:00); NM1 (19:00-23:00)	14	15 Impact Water Quality Monitoring	16
17 Noise Monitoring at NM1 (09:00-19:00)	18 Impact Water Quality Monitoring	19 Weekly Site Inspection	20 Impact Water Quality Monitoring & Noise Monitoring at NM1 & NM2 (09:00-19:00); NM1 (19:00-23:00)	21	22 Impact Water Quality Monitoring	23
24 Noise Monitoring at NM1 (09:00-19:00)	25 Impact Water Quality Monitoring	26 Weekly Site Inspection	27 Impact Water Quality Monitoring & Noise Monitoring at NM1 & NM2 (09:00-19:00); NM1 (19:00-23:00)	28	29 Impact Water Quality Monitoring	30
31 Noise Monitoring at NM1 (09:00-19:00)						

Note 1: Impact Water Quality Monitoring will be conducted from 08:00 to 12:00.

^: Monitoring rescheduled due to inclement weather.

 = General Holiday

Appendix K

Cumulative Statistics on Complaints,
Notifications of Summons And
Successful Prosecutions

Statistical Summary of Environmental Complaints

Reporting Period	Environmental Complaint Statistics		
	Frequency	Cumulative	Complaint Nature
1 June 2022 - 30 June 2022	0	1	N/A

Statistical Summary of Environmental Summons

Reporting Period	Environmental Summons Statistics		
	Frequency	Cumulative	Details
1 June 2022 - 30 June 2022	0	0	N/A

Statistical Summary of Environmental Prosecution

Reporting Period	Environmental Prosecution Statistics		
	Frequency	Cumulative	Details
1 June 2022 - 30 June 2022	0	0	N/A

Appendix L

HOKLAS Certificate of the
Laboratory



Hong Kong Accreditation Service
香港認可處

Certificate of Accreditation
認可證書

This is to certify that
特此證明

FUGRO TECHNICAL SERVICES LIMITED
輝固技術服務有限公司

Fugro Development Centre, 5 Lok Yi Street, Tai Lam, Tuen Mun, New Territories, Hong Kong
香港新界屯門大欖樂怡街五號輝固發展中心

*is accredited by the Hong Kong Accreditation Service (HKAS) to ISO/IEC 17025:2017
for performing specific laboratory activities as listed in the scope of accreditation within the test category of*
獲香港認可處根據ISO/IEC 17025:2017認可
進行載於認可範圍內下述測試類別中的指定實驗室活動

Environmental Testing
環境測試

*This accreditation to ISO/IEC 17025:2017 demonstrates technical competence for a defined scope and
the implementation of a management system relevant to laboratory operation
(see joint IAF-ILAC-ISO Communiqué).*

此項 ISO/IEC 17025:2017 的認可資格證明此實驗室具備指定範圍內所須的技術能力並
實施一套與實驗室運作相關的管理體系
(見國際認可論壇、國際實驗室認可合作組織及國際標準化組織的聯合公報)。

The common seal of HKAS is affixed hereto by the authority of the HKAS Executive
現經香港認可處執行機關授權在此蓋上香港認可處的印章

SHUM Wai-leung, Executive Administrator
執行幹事 沈偉良
Issue Date : 25 May 2021
簽發日期：二零二一年五月二十五日

Registration Number : HOKLAS 015
註冊號碼：

Date of First Registration : 23 March 1989
首次註冊日期：一九八九年三月二十三日



**CONTRACT NO. DC/2018/08 - INTER-RESERVOIRS TRANSFER SCHEME
- WATER TUNNEL BETWEEN KOWLOON BYEWASH RESERVOIR AND LOWER SHING MUN RESERVOIR
IEC's COMMENTS**

Document Title: IRTS 36th Monthly EM&A Report (June 2022) IEC Verification Letter

Document Ref. No.: IEC's verification letter ref. 08-07-2022

Date of Issue of Comments: 08/07/2022

ITEM NO.	IEC'S COMMENT	ET'S RESPONSE	CLOSE DATE
1.	Some water samples at monitoring location C1b were not collected at approved sampling location. In Section 2.11 of the monthly EM&A report, a new practice was introduced regarding on the water sampling equipment. The ET and the ET Leader shall be responsible for the implementation of the EM&A programme in accordance with Section 5.3.5 of the EM&A Manual prior to the approval of proposed change of contents of EM&A programme.	<p>At monitoring location C1b, shallow water level is often observed and the water sample could not be obtained by using the approved water sampler. Since the water monitoring methodology of the Project has no designated water sampling depths (i.e., surface/ middle/ bottom), depending on the water depth, a water bucket or a small plastic bottle are proposed to be used to collect water samples in shallow water at the designated locations to facilitate the water sampling of this location.</p> <p>If the measured water depth is between 7 cm and 11 cm (i.e. $7 \text{ cm} \leq \text{water depth} < 11 \text{ cm}$), a water bucket shall be used to obtain the water sample. If the measured water depth is between 3 cm and 7 cm (i.e. $3 \text{ cm} \leq \text{water depth} < 7 \text{ cm}$), a small plastic bottle shall be used to obtain the water sample.</p> <p>An alternative access point is also proposed to move downstream for water sampling of the same water body to facilitate the water sampling. The additional access location point are E 833344.508, N 823346.935 which is at approximately 25 m distance away from the approved monitoring location.</p>	
2.	Analysis of SS was not carried out with reference to the testing method and detection limit stated in Section 5.3.9 of EM&A Manual. In Section 3.5 of the monthly EM&A report, a new practice was introduced regarding on the SS testing method and SS detection limit. Two different SS reporting limits were introduced in the reporting month. The ET and the ET Leader shall be responsible for the implementation of the EM&A programme in accordance with Section 5.3.9 of the EM&A Manual prior to the approval of proposed change of contents of EM&A programme.	<p>As per Section 5.3.9 of the EM&A Manual, the procedures for testing suspended solids should follow APHA 2540D (21st edition at the time of the EM&A Manual being written) and the detection limit to be less than or equal to 0.1 mg/L.</p> <p>After enquired 6 laboratories in the market, the closest match was 0.5 mg/L for 5 L samples with the APHA 17th, 22nd or 23rd (the latest) edition of APHA. Depending on the actual site situation and the amount of water to be sampled at each sampling location, 5 L samples will be taken as far as possible. When there is not enough water to be sampled at the sampling location (i.e. water depth is less than 11 cm), 1 L samples, which the detection limit being 2.5 mg/L, shall then be taken as far as possible. Given that the action and limit levels of this Project are considerably greater than 2.5 mg/L, it is a reasonable and practical value to be used.</p>	

**CONTRACT NO. DC/2018/08 - INTER-RESERVOIRS TRANSFER SCHEME
- WATER TUNNEL BETWEEN KOWLOON BYEWASH RESERVOIR AND LOWER SHING MUN RESERVOIR
IEC's COMMENTS**

Document Title: IRTS 36th Monthly EM&A Report (June 2022) IEC Verification Letter

Document Ref. No.: IEC's verification letter ref. 08-07-2022

Date of Issue of Comments: 08/07/2022

ITEM NO.	IEC'S COMMENT	ET'S RESPONSE	CLOSE DATE
3.	IEC did not endorse the current procedure to determine the action and limit levels of turbidity and suspended solids. While samples can be collected at the control location, the action and limit levels are solely determined on the baseline data.	<p>The action and limit levels for SS and turbidity were determined in accordance with Table 5-3 of EM&A Manual. As per Note 3 of Table 5-3 of EM&A Manual, for SS and turbidity measurement, non-compliance occurs when monitoring result is higher than the limits. Hence, the action and limit levels are taken as the higher of 95 and 99 percentiles of baseline data and the 120% and 130% of upstream control stations of the same day, respectively.</p> <p>Projects that adopted the same practice are listed below for your reference:</p> <ul style="list-style-type: none"> • First Phase Development of Kwu Tung North and Fanling North New Development Areas (EP-466/2013, EP-467/2013/A, EP-468/2013/A, EP-469/2013, EP-470/2013, EP-473/2013/A, EP-475/2013/A and EP-546/2017) • Contract No: HY/2019/14 New Wang Tong River Bridge (EP-555/2018/A) • Yuen Long Effluent Polishing Plant (EP-565/2019) • Tung Chung New Town Extension (EP-519/2016) 	