

Our Ref : 382766/(DC/2018/08)/M45/110/(803249)

Your Ref :

13 August 2022

Distribution List

Dear Sirs,

**Contract No. DC/2018/08**  
**Inter-reservoirs Transfer Scheme –**  
**Water Tunnel between Kowloon Byewash Reservoir and Lower Shing Mun Reservoir**  
**Monthly Environmental Monitoring and Audit (EM&A) Report**  
**(July 2022)**

I write to inform you that the monthly EM&A Reports for July 2022 have been certified by the ET leader and verified by the IEC in accordance with Condition 4.3 of the EP. The report will be submitted to EPD separately.

Please note that the following measures have been taken to enhance the EM&A programme:

- Proposed changes to EM&A programme
- Enhancement of records of water quality monitoring

Should you have any queries, please contact my Resident Engineer Mr. Irving Sze at 3959 7366.

Yours faithfully,



Wilson Lam  
Chief Resident Engineer

**Distribution List:**

SE/DP2, DSD

E/NTE (Headworks 1), WSD

- Attn: Mr. N.F. Wan, Antony

- Attn: Mr. Anthony Lau

WL/IS/cc

Our ref: 2-11-2022

2-11-2022

By email: cre.wilsonlam@hkirts.com

Binnies Hong Kong Limited  
Unit No. 2507-2509, 25/F,  
The Octagon, No. 6 Sha Tsui Road,  
Tsuen Wan, N.T.  
(Attn: Wilson Lam)

Dear Mr. Lam,

Re: Contract No. CM 10/2018

Independent Environmental Checker Services for Inter-Reservoirs Transfer Scheme (IRTS) – Water Tunnel between Kowloon Byewash Reservoir and Lower Shing Mun Reservoir  
37th Monthly EM&A Report

Reference is made to the resubmission of the 37th Monthly EM&A Report certified by the ET Leader and provided to Independent Environmental Checker (IEC) via the email for review and comment.

IEC is told to review the captioned monthly EM&A report certified by ET Leader. This is the second time for IEC to re-verify monthly EM&A report certified by ET Leader. The ET Leader and ET are reminded that according to condition 2.2 of the Environmental Permit No. EP-345/2009/A the ET and the ET Leader shall be responsible for the implementation of the EM&A programme in accordance with the relevant EM&A requirements as contained in the EM&A Manual. IEC's verification to the monthly EM&A report does not release any of ET Leader and ET's obligations in the EM&A manual under the applicable Environmental Permit(s) for this project and does not endorse the implementation of EM&A programme from ET and ET Leader.

The verification process should be carried out objectively and independently. An email (a copy of which is enclosed and marked Annex 1) therefore asked ET Leader whether he has any further clarifications and/or explanations provided for the process of verification of the existing documents. We are astonished that ET Leader has not provided any written responses. The answers of the aforesaid email are important for IEC to handle the matters in an independent, objective and further comments if any.

The IEC is not in an appropriate position to provide further comments on Dr. Wong (previous IEC) hesitation to verify EM&A Report in July 2022. The IEC has reviewed the submission in connection with the Environmental Permit and EM&A Manual. Please be informed that IEC has comments on the captioned submission and ET's response

1. Section 2.6.1 of EM&A Manual stipulates that "The ET Leader shall plan, organise and manage the implementation of the EM&A programme, and ensure that the EM&A works are undertaken to the required standards." Why can't ET leaders ensure the work of EM&A are undertaken according to the required standards? ET leader please kindly advises IEC how to plan, organise and manage the implementation of the EM&A programme, and ensure that the works of EM&A are undertaken in accordance with the required standards.
2. Condition 2.2 of the Environmental Permit No. EP-345/2009/A states the ET and the ET Leader shall be responsible for the implementation of the EM&A programme in accordance with the relevant EM&A requirements as contained in the EM&A Manual. In this regard, IEC has issued comments and reviewed the monthly EM&A reports verified by the ET Leader based on relevant EM&A requirements as contained in the EM&A Manual. However, we are given to understand that such comments and the concerns of the IEC has not yet been addressed. In particular:-

Comment No. 3 (a copy of which is enclosed and marked Annex 2) of the Response to Comments (RtC) of IRTS 37th Monthly EM&A Report has not been addressed. With due respect, the difference in the readings of the first set of readings is not sufficient to justify why a second set of in-situ measurements at C1b on 7/7/2022 and to be used in the report even both sets of data did not show exceedance of in-situ parameters.

With reference to rectified 37th Monthly EM&A Report, please be informed that IEC has reviewed report. IEC would like to clarify that IEC did not endorse the current procedure to determine the action and limit levels of turbidity and suspended solids. Subject to the accuracy and authenticity of all the matters provided to us, IEC hereby verifies the matters are view of what they represent.

Please be reminded both ET Leader and ET that IEC's comments / observations are based on your report and responses provided before submission to EPD. IEC's therefore comments /observations are full and final. With due respect, IEC does not see your additional RtC would add any additional value to IEC comments /observations after full/final IEC comments/observations.

Thank you very much for your attention and please feel free to contact Mr. Lee at 2618 2166 should you require further information.

# 嘉誠管理顧問有限公司

Ka Shing management consultant Limited



Yours faithfully,

For and on behalf of  
Ka Shing Management Consultant Limited

A handwritten signature in blue ink that reads "Lee".

Independent Environmental Checker



# Annex 1

## Matters in relation to re-submission of EM&A report certified by ET Leader in July and August 2022 regarding the project Inter-Reservoir Transfer Scheme – Water Tunnel Between Kowloon Byewash Reservoir and Lower Shing Mun Reservoir



寄件者 <akcl@ka-shing.net>

收件者 <kli@acuityhk.com>

副本

日期 2022-10-26 09:25

📎 item 3 of Response to Comments (RtC) of IRTS 37th Monthly EM&A Report.pdf (~2.8 MB)

📎 item 4 of Response to Comments (RtC) of IRTS 38th Monthly EM&A Report.pdf (~1.8 MB)

Dear ET Leader,

### Re: Matters in relation to re-submission of EM&A report certified by ET Leader in July and August 2022 regarding the project Inter-Reservoir Transfer Scheme – Water Tunnel Between Kowloon Byewash Reservoir and Lower Shing Mun Reservoir

IEC is told to review the monthly EM&A report certified by ET Leader in July and August 2022. This is the second time for IEC to re-verify monthly EM&A report certified by ET Leader. Changing of ET member does not release any of ET Leader's obligations in the EM&A manual under the applicable Environmental Permit(s) for this project when incident happened.

In relation to the captioned matter, we would like to have the following queries and comments:-

1) Section 2.6.1 of EM&A Manual stipulates that "The ET Leader shall plan, organise and manage the implementation of the EM&A programme, and ensure that the EM&A works are undertaken to the required standards." Why can't ET leaders ensure the work of EM&A are undertaken according to the required standards? ET leader please kindly advises IEC how to plan, organise and manage the implementation of the EM&A programme, and ensure that the works of EM&A are undertaken in accordance with the required standards.

2) Condition 2.2 of the Environmental Permit No. EP-345/2009/A states the ET and the ET Leader shall be responsible for the implementation of the EM&A programme in accordance with the relevant EM&A requirements as contained in the EM&A Manual. In this regard, IEC has issued comments and reviewed the monthly EM&A reports submitted and verified by the ET Leader based on relevant EM&A requirements as contained in the EM&A Manual. However, we are given to understand that such comments and the concerns of the IEC has not yet been addressed. In particular:-

Comment No. 3 (a copy of which is enclosed and marked Annex 1) of the Response to Comments (RtC) of IRTS 37th Monthly EM&A Report has not been addressed. With due respect, the difference in the readings of the first set of readings is not sufficient to justify why a second set of in-situ measurements at C1b on 7/7/2022 and to be used in the report even both sets of data did not show exceedance of in-situ parameters.

3) In relation to comment No.4 (a copy of which is enclosed and marked Annex 2) of the Response to Comments (RtC) of IRTS 38th Monthly EM&A Report, while we note that the calibration of the measuring tapes were conducted on 16 August 2022, and the same was collected on 1 September 2022 as well as lab. written reply. It goes without saying that the measuring tapes used in between must have been uncalibrated. Do you have further explanations regarding item 4 of RtC of IRTS 38th Monthly EM&A Report? At this moment we do not see your RtC whether there is any additional information. Incorrect and/misleading records were submitted for IEC verification. The measuring tapes were collected on September 1, 2022. However, previous Appendix F of IRTS 38th Monthly EM&A Report certified by ET Leader showed the use of calibrated measuring tape since August 26, 2022.

Please be reminded both ET Leader and ET that IEC's comments / observations are based on your report and responses provided before submission to EPD. IEC's therefore comments / observations are full and final. With due respect, IEC does not see your additional RtC would add any additional value to IEC comments / observations after full/final IEC comments/observations.

We are astonished that you have not provided any written responses to previous legal letters. The answers of the aforesaid legal letters are important for IEC to handle the matters, and further comments if any that you should reply as soon as possible without any further delay.

Please be informed you do, within three (3) days from the date hereof, provide a written statement explaining all matters. We give you express notice, which we hereby do, that we will be relying on said statement to determine our further decisions / actions (if any).

Thank you very much for your attention and please feel free to contact Mr. Lui at 9584 1565 should you require further information.

Your attention to this matter is highly appreciated. All rights are hereby expressly reserved.

Yours faithfully,

Applied knowledge center limited

Company Secretary

## CONTRACT NO. DC/2018/08 - INTER-RESERVOIRS TRANSFER SCHEME - WATER TUNNEL BETWEEN KOWLOON BYEWASH RESERVOIR AND LOWER SHING MUN RESERVOIR IEC's COMMENTS

**Document Title:** IRTS 37<sup>th</sup> Monthly EM&A Report (IEC Verification Letter)

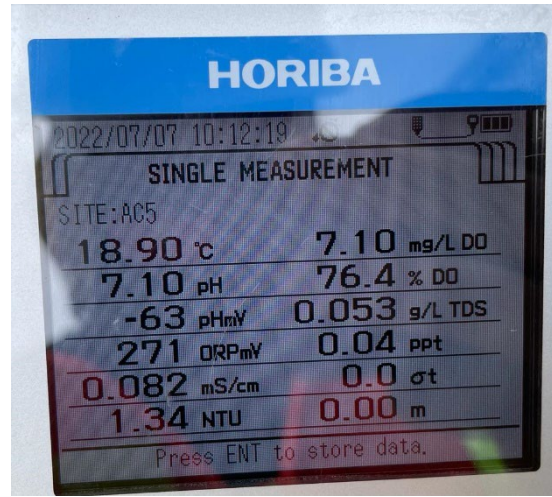
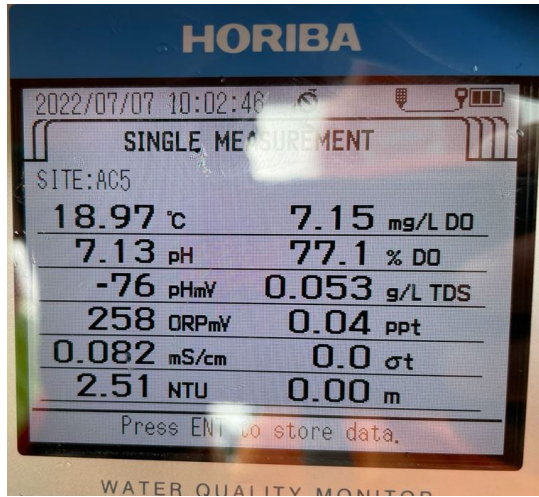
**Document Ref. No.:** IEC's verification letter ref. 12-08-2022

**Date of Issue of Comments:** 12/08/2022

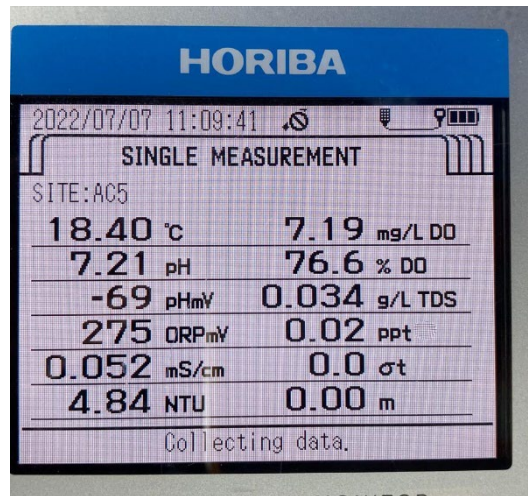
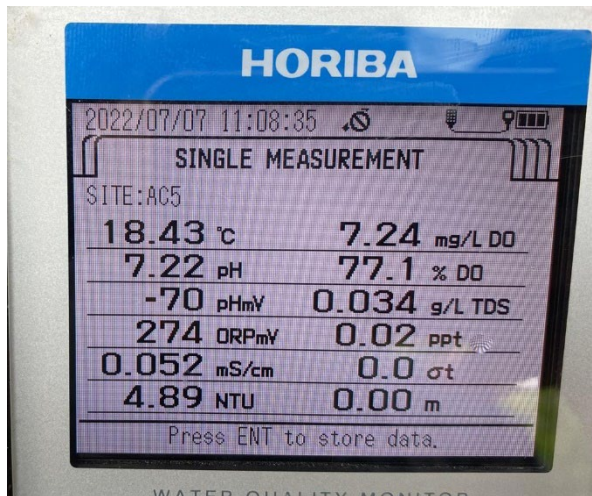
ITEM NO.	IEC'S COMMENT	ET'S RESPONSE	CLOSE DATE
2.	Analysis of SS was not carried out with reference to the testing method and detection limit stated in Section 5.3.9 of EM&A Manual. In Section 3.5 of the monthly EM&A report, a new practice was introduced regarding on the SS testing method and SS detection limit. Two different SS reporting limits were introduced in the reporting month. The ET and the ET Leader shall be responsible for the implementation of the EM&A programme in accordance with Section 5.3.9 of the EM&A Manual prior to the approval of proposed change of contents of EM&A programme.	<p>As per Section 5.3.9 of the EM&amp;A Manual, the procedures for testing suspended solids should follow APHA 2540D (21st edition at the time of the EM&amp;A Manual being written) and the detection limit to be less than or equal to 0.1 mg/L.</p> <p>After enquired 6 laboratories in the market, the closest match was 0.5 mg/L for 5 L samples with the APHA 17th, 22nd or 23rd (the latest) edition of APHA. Depending on the actual site situation and the amount of water to be sampled at each sampling location, 5 L samples will be taken as far as possible. When there is not enough water to be sampled at the sampling location (i.e. water depth is less than 11 cm), 1 L samples, which the detection limit being 2.5 mg/L, shall then be taken as far as possible. Given that the action and limit levels of this Project are considerably greater than 2.5 mg/L, it is a reasonable and practical value to be used.</p>	
3.	IEC joined the water monitoring with ET, EO and ER representative on July 7, 2022 and in-situ monitoring records were taken. IEC revealed the in situ monitoring records [Time, Temperature, pH, DO (mg/L), DO%, Turbidity (NTU)] at location C1b and C1b# are different from IEC's record. It is doubted that a modification and manipulation has been made on monitoring records at location C1b and C1b# on July 7, 2022.	The 1 <sup>st</sup> set of turbidity reading at C1b taken during joint sampling on 7/7/2022 is 1.34NTU and 2.51NTU. The difference in the 1 <sup>st</sup> set readings is significant, it is considered invalid and therefore disregarded. Replicate measurement was carried out in the same morning to assure the reliability of results, the 2 <sup>nd</sup> set of turbidity reading is 4.89NTU and 4.84NTU. Site photos of the 2 sets of in-situ measurement at C1b is attached for reference. Please note that both sets of data did not show exceedance of in-situ parameters.	
4.	IEC did not endorse the current procedure to determine the action and limit levels of turbidity and suspended solids. While samples can be collected at the control location, the action and limit levels are solely determined on the baseline data.	<p>The action and limit levels for SS and turbidity were determined in accordance with Table 5-3 of EM&amp;A Manual. As per Note 3 of Table 5-3 of EM&amp;A Manual, for SS and turbidity measurement, non-compliance occurs when monitoring result is higher than the limits. Hence, the action and limit levels are taken as the higher of 95 and 99 percentiles of baseline data and the 120% and 130% of upstream control stations of the same day, respectively.</p> <p>Projects that adopted the same practice are listed below for your reference:</p> <ul style="list-style-type: none"> <li>• First Phase Development of Kwu Tung North and Fanling North New Development Areas (EP-466/2013, EP-467/2013/A, EP-468/2013/A, EP-469/2013, EP-470/2013, EP-473/2013/A, EP-475/2013/A and EP-546/2017)</li> <li>• Contract No: HY/2019/14 New Wang Tong River Bridge (EP-555/2018/A)</li> <li>• Yuen Long Effluent Polishing Plant (EP-565/2019)</li> <li>• Tung Chung New Town Extension (EP-519/2016)</li> </ul>	

**CONTRACT NO. DC/2018/08 - INTER-RESERVOIRS TRANSFER SCHEME  
 - WATER TUNNEL BETWEEN KOWLOON BYEWASH RESERVOIR AND LOWER SHING MUN RESERVOIR  
 IEC's COMMENTS**

First set of in-situ measurements at C1b taken on 7/7/2022 (with the IEC's witness):



Second set of in-situ measurements at C1b taken on 7/7/2022 (used in the report):








## 37<sup>th</sup> Monthly EM&A Report (Rev. 1)

July 2022

for

### Inter-Reservoirs Transfer Scheme – Water Tunnel Between Kowloon Byewash Reservoir and Lower Shing Mun Reservoir (Contract No.: DC/2018/08)

	<b>Prepared by:</b>	<b>Checked by:</b>	<b>Certified by:</b>
<b>Name</b>	Kelvin LAU	Tandy TSE	Kevin LI
<b>Position</b>	Environmental Team Member	Environmental Team Member	Environmental Team Leader
<b>Signature</b>			
<b>Date</b>	12 August 2022	12 August 2022	12 August 2022

### Revision History

<b>Rev.</b>	<b>Description</b>	<b>Date</b>
1	Updated Appendix F as per IEC's comments given on 11 Aug 2022	12 August 2022
0	1 <sup>st</sup> Submission for Comments	8 August 2022

## EXECUTIVE SUMMARY

- E1. Acuity Sustainability Consulting Limited (ASCL) has been commissioned by Bouygues Travaux Publics to undertake the assignment as the Environmental Team (ET) for the Designated Project of West Kowloon Drainage Improvement – Inter-reservoirs Transfer Scheme (IRTS) (the Project), with Contract No. DC/2018/08.
- E2. This is the 37<sup>th</sup> Monthly Environmental Monitoring and Audit (EM&A) Report presents EM&A works undertaken in the period from 1 to 31 July 2022. EM&A works were performed in accordance with the approved EM&A Manual and conditions stipulated in the amended Environmental Permit EP-345/2009/A.
- E3. According to the approved EM&A Manual, construction noise and water quality monitoring are required to be performed during the construction phase of the Project. Four (4) sessions of construction noise impact monitoring at NM1 and NM2 for daytime except general holidays and Sundays; four (4) sessions of construction noise impact monitoring at NM1 for all days during evening and five (5) sessions of construction noise impact monitoring at NM1 for daytime during general holidays and Sundays. Thirteen (13) sessions of impact water quality monitoring at all approved monitoring points in the reporting period.
- E4. After the joint water sampling inspection with the ER, the IEC representative, the Contractor and the ET on 15 October 2021, on days when very shallow flow (<11cm of water depth) were observed at the control points, actions will be taken to collect samples at the sampling locations.
- E5. No exceedance was recorded for noise and water quality monitoring in the reporting period.
- E6. Joint weekly site inspections were conducted by representative of ET, Contractor and Engineer on 5, 12, 19 and 26 July 2022. Details of the audit findings and implementation status are presented in **Section 5**.
- E7. No complaint regarding environmental issue was received in the reporting period.
- E8. No notification of summons nor prosecution have been received since the commencement of the Project.
- E9. The variation of Environmental Permit was issued on 11 November 2020. The amendments incorporated into the Environmental Permit are summarized as follow:
- “Location of Designated Project” changed;
  - Location of cofferdam changed;
  - Content of earth bund added;
  - More plant species of conservation importance added.

E10. Construction works undertaken in the reporting period include the following:

Works Area	Major Site Activities
Portion A	<ul style="list-style-type: none"><li>• Outfall structure construction</li></ul>
Portion C	<ul style="list-style-type: none"><li>• Intake structure construction</li></ul>

E11. Construction works to be undertaken in the next reporting period include the following:

Works Area	Major Site Activities
Portion A	<ul style="list-style-type: none"><li>• Outfall structure construction</li></ul>
Portion C	<ul style="list-style-type: none"><li>• Intake structure construction</li></ul>

E12. The Contractor was reminded that all works to be undertaken within the water gathering ground of Lower Shing Mun Reservoir (LSMR) and Kowloon Byewash Reservoir (KBR) must fulfill statutory environmental requirements, especially in watercourse protection.

## Table of Contents

<u>Section</u>		<u>Page</u>
1	Introduction	1
2	Environmental Monitoring Requirements and Programme	5
3	Impact Monitoring Methodology and Results	10
4	Waste Management	16
5	Site Inspection	17
6	Environmental Complaint and Non-compliance	19
7	Implementation Status of Mitigation Measures	20
8	Environmental Forecasting	22
9	Conclusion and Recommendations	23

### List of Appendix

Appendix A	Project Site Layout Plan
Appendix B	Latest Construction Programme
Appendix C	Monitoring Locations
Appendix D	Calibration Certificates of Equipment Used
Appendix E	Impact Noise Monitoring Data
Appendix F	Impact Water Quality Monitoring Data
Appendix G	Event / Action Plans
Appendix H	Monthly Waste Flow Table
Appendix I	Implementation Schedule of Recommended Mitigation Measures
Appendix J	Tentative Monitoring Schedule of Next Reporting Period
Appendix K	Cumulative Statistics on Complaints, Notifications of Summons And Successful Prosecutions
Appendix L	HOKLAS Certificate of the Laboratory

### List of Table

Table 1.1	Contact Details of Key Personnel
Table 1.2	Summary of Construction Activities Undertaken in the Reporting Period
Table 1.3	Summary of Environmental Licences and Permits of the Project
Table 1.4	Documents Submission Required in the Environmental Permit
Table 2.1	Summary of Impact Monitoring Parameters
Table 2.2	Designated Noise Monitoring Location
Table 2.3	Original Water Quality Monitoring Location
Table 2.4	Approved Water Quality Monitoring Location
Table 2.5	Action / Limit Levels for Construction Noise Monitoring
Table 2.6	Action / Limit Levels for Water Quality Monitoring
Table 3.1	Equipment Used in the Reporting Period
Table 3.2	Summary of Evening Time Noise Monitoring Results
Table 3.3	Summary of Night Time Noise Monitoring Result
Table 3.4	Summary of Daytime during General Holidays and Sundays Noise Monitoring Results
Table 3.5	Summary of Construction Noise Monitoring Results
Table 3.6	Summary of Water Quality Monitoring Results
Table 4.1	Summary of Waste Disposal
Table 5.1	Weekly Inspection Findings
Table 7.1	Implemented Environmental Mitigation Measures in the Reporting Period

## 1. INTRODUCTION

- 1.1 Acuity Sustainability Consulting Limited (ASCL) has been commissioned by Bouygues Travaux Publics to undertake the assignment as the Environmental Team (ET) for the Contract of West Kowloon Drainage Improvement – Inter-reservoirs Transfer Scheme (IRTS) (the Project), with Contract No. DC/2018/08. The Project comprises the following principal works elements:
- Construction of a new water tunnel, with about 2.8 km in length and 3m in diameter, from KBR to LSMR;
  - Construction of an intake structure at KBR and an isolation system;
  - Construction of an outfall structure at LSMR with an energy dissipater; and
  - All associated civil, structural, geotechnical, electrical and mechanical works, including landscaping, permanent and temporary accesses as may be necessary for the completion of the works elements listed above.
- 1.2 The Project site consists of the intake site at KBR and the outfall site at the Lower Shing Mun Reservoir. The layout of the Project site is presented in **Appendix A**.
- 1.3 This project is a Designated Project under Part I of Schedule 2 of the Environmental Impact Assessment Ordinance (EIAO). An Environmental Permit (EP), with Permit No. EP345/2009, was granted to the Water Supplies Department (WSD) for permitting the construction and operation of this Project. Subsequently, the EP was amended and a variation of EP, with Permit No. EP345/2009/A, was granted to the WSD on 11 November 2020.
- 1.4 The commencement date of construction of the Project was 12 July 2019. No major works except site clearance and preparation was performed before the commencement date of construction.
- 1.5 This is the 37<sup>th</sup> Monthly Environmental Monitoring and Audit (EM&A) Report presenting results and findings of all EM&A work required in the approved EM&A Manual for the period from 1 to 31 July 2022.
- 1.6 All project information since the commencement of work under EP including Monthly EM&A Reports is made available to the public via internet access at the website: <https://www.epd.gov.hk/eia/register/permit/latest/vep5822020.htm>
- 1.7 As part of the EM&A programme, baseline monitoring is required for determining the ambient environmental conditions. Baseline monitoring including background noise and water quality were conducted in periods from 3 May 2019 to 22 June 2019 in accordance to the approved EM&A Manual before commencement of construction works. The corresponding Baseline Monitoring Report has been compiled by the ET and verified by the Independent Environment Checker (IEC) prior submitting to the Environmental Protection Department.

1.8 Project organization structure is presented in **Figure 1.1**.

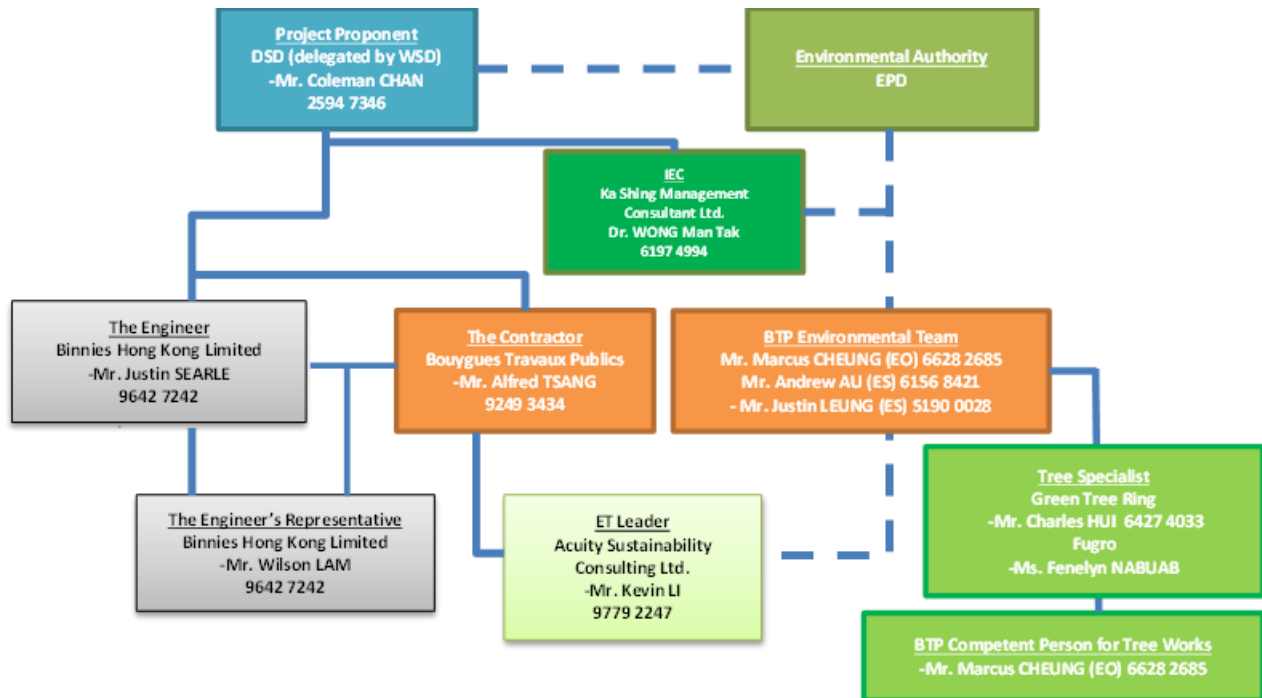


Figure 1.1 Project Organization Chart

1.9 Contact details of key personnel are presented in **Table 1.1** below.

Table 1.1 Contact Details of Key Personnel

Party	Position	Name	Contact No.
Bouygues Travaux Publics	Site Agent	Mr. Alfred Tsang	3959 7317
Acuity Sustainability Consulting Limited	Environmental Team Leader	Mr. Kevin Li	2698 6833
Ka Shing Management Consultant Limited	Independent Environment Checker	Dr. Douglas Wong	2618 2166

1.10 Details of major construction activities undertaken in this reporting period are shown in **Table 1.2** below. The construction programme is presented in **Appendix B**.

Table 1.2 Summary of Construction Activities Undertaken in the Reporting Period

Works Area	Major Site Activities
Portion A	<ul style="list-style-type: none"> <li>• Outfall structure construction</li> </ul>
Portion C	<ul style="list-style-type: none"> <li>• Intake structure construction</li> </ul>

- 1.11 A summary of status of environmental legislations related licences, permits and/or notifications is presented in **Table 1.3**.

Table 1.3 Summary of Environmental Licences and Permits of the Project

Type of Permit / License	Date of Application	Reference Number	Status	Duration
Environmental Permit	N/A	EP-345/2009	Valid	Along project
Chemical Waste Producer	22-Feb-2019	WPN5218-733-B2557-01	Approved.	Along project
Notification of The Air Pollution Control (Construction Dust) Regulation	1-Mar-2019	442711	Completed (No approval required)	Along project
Billing Account of Trip Ticket System	25-Feb-2019	703344617	Approved on 13 March 2019	Along project
Effluent Discharge License for LSMR	4-Apr-2019	WT00034164-2019	Approved	Until 31-Jul-2024
Effluent Discharge License for KBR	30-Sep-2019	WT00035821-2020	Approved	Along project (Until 31-May-2025)
Construction Noise Permit for works at Portion A	3-May-2022	GW-RN0404-22	Approved	22-May-2022 to 20-Sep-2022
Construction Noise Permit for works at Portion C	6-Jun-2022	GW-RN0466-22	Approved	14-Jun-2022 to 13-Dec-2022
Construction Noise Permit for works at Tai Po Road	13-Apr-2022	GW-RN0337-22	Approved	13-May-2021 to 12-Nov-2022



1.12 Contract documents required under conditions stipulated in the amended Environmental Permit are summarized in **Table 1.4**.

Table 1.4 Documents Submission Required in the amended Environmental Permit

<b>Document</b>	<b>EP Condition No.</b>	<b>Timeframe</b>	<b>Status</b>	<b>Remarks</b>
Landscape Plan	2.4 & 2.5	Submission of document shall be done no later than 6 months after commencement of construction.	The document was submitted to EPD on 9 January 2020.	Submission date to be updated with DSD.
Condition Survey Report for Historic Structures	2.6	Document shall be deposited to the authority before commencement of construction.	The document was deposited to EPD on 3 June 2019.	N.A.
Baseline Monitoring Report	4.2	Submission of document shall be done at least two weeks before commencement of construction.	The document was submitted to EPD on 28 June 2019.	1 <sup>st</sup> Revision was submitted to EPD on 6 August 2019.

## 2. ENVIRONMENTAL MONITORING REQUIREMENTS AND PROGRAMME

2.1 The Environmental Monitoring and Audit requirements are set out in the approved EM&A Manual. Construction noise and water quality were identified as key environmental issues during the construction phase. A summary of the requirements for conducting impact noise and water quality monitoring is presented in the sub-sections below.

### Monitoring Parameters, Time and Frequency

2.2 Impact monitoring parameters are summarized in **Table 2.1** below.

Table 2.1 – Summary of Impact Monitoring Parameters

Environmental Aspect	Parameters	Frequency
Noise	<ul style="list-style-type: none"> <li>• 1 no. of <math>L_{eq(30min)}</math> noise measurements between 0700-1900 hours on any normal weekdays</li> <li>• 3 nos. of consecutive <math>L_{eq(5min)}</math> noise measurement between 0700-1900 hours on general holidays or Sunday (if works are undertaken)</li> <li>• 3 nos. of consecutive <math>L_{eq(5min)}</math> noise measurement between 1900-2300 hours (if evening works are undertaken)</li> <li>• 3 nos. of consecutive <math>L_{eq(5min)}</math> noise measurement between 2300-0700 hours (if nighttime works are undertaken)</li> </ul>	<ul style="list-style-type: none"> <li>• Once per week</li> </ul>
Water Quality	<ul style="list-style-type: none"> <li>• Dissolved Oxygen (mg/L)</li> <li>• Dissolved Oxygen Saturation (%)</li> <li>• pH Value</li> <li>• Turbidity (NTU)</li> <li>• Temperature (<math>^{\circ}</math> C)</li> <li>• Suspended Solids (mg/L)</li> </ul>	<ul style="list-style-type: none"> <li>• 3 times per week</li> <li>• Interval between two sets of monitoring shall not be less than 36 hours</li> </ul>

### Monitoring Locations

#### Noise

2.3 According to Section 4.4 of the approved EM&A Manual, the two most representative and affected noise sensitive receivers (NSRs) were designated as monitoring stations. Details regarding the two noise monitoring stations are shown in **Table 2.2**. Layout plans showing the monitoring locations are presented in **Appendix C**.

Table 2.2 – Designated Noise Monitoring Location

<b>Location ID (ID in EM&amp;A Manual)</b>	<b>Type of NSR</b>	<b>Location</b>	<b>Description</b>
NM1 (LG)	Residential	Tower 1, Lakeview Garden	The closest NSR to the Outfall Site (LSMR)
NM2 (VH)	Residential	4 ½ Milestone, Tai Po Road	The closest NSR to the Intake Site (KBR)

Water Quality

- 2.4 According to Section 5.4 of the approved EM&A Manual, water quality monitoring should be performed at designated monitoring stations. Details regarding the four designated water quality monitoring stations are shown in **Table 2.3**.

Table 2.3 – Original Water Quality Monitoring Location

<b>ID</b>	<b>Description</b>	<b>Location</b>
C1	Control Point near Intake Site	Stepped channel by-passing KBR
D1	Impact Monitoring Point near Intake Site	Junction of stepped channel and overflow channel of KBR
C2	Control Point near Outfall Site	Natural Stream directing to Lower Shing Mun Reservoir
D2	Impact Monitoring Point near Outfall Site	Overflow channel of Lower Shing Mun Reservoir

- 2.5 As conditions of designated water quality monitoring locations have been changed since the issuing of the approved EM&A Manual, location C1, D1 and D2 are no longer feasible for conducting water quality monitoring. Therefore, the three locations were proposed to relocating to alternative monitoring locations. The proposal of alternative monitoring location was approved by EPD on 20 May 2019. Details regarding the approved water quality monitoring stations are shown in **Table 2.4**. Layout plans showing the original and approved monitoring locations are attached in **Appendix C**.

Table 2.4 – Approved Water Quality Monitoring Location

<b>ID</b>	<b>Description</b>	<b>Location</b>
C1b	Control Point near Intake Site	Overflow channel of Kowloon Reception Reservoir (KRR)
D1b	Impact Monitoring Point near Intake Site	KBR
C2	Control Point near Outfall Site	Natural Stream directing to LSMR
D2a	Impact Monitoring Point near Outfall Site	LSMR

### **Monitoring Equipment**

#### Noise

- 2.6 As referenced to the Technical Memorandum (TM) issued under the Noise Control Ordinance (NCO), sound level meters in compliance with the International Electrical Commission Publications 651: 1979 (Type 1) and 804: 1985 (Type 1) specifications shall be used for carrying out the noise monitoring.
- 2.7 Immediately prior to and following each noise measurement the accuracy of the sound level meter should be checked using an acoustic calibrator generating a known sound pressure level at a known frequency. Measurements may be accepted as valid only if the calibration level from before and after the noise measurement agrees to within 1.0dB. The acoustic calibrator to be used shall meet IEC 942, 1988 Class 1 specifications. Annual calibration of all sound level meters and acoustic calibrators shall be conducted by a laboratory in Hong Kong or the manufacturer in compliance with national standards as recommended by the manufacturer of the sound level meter and acoustic calibrator.

#### Water Quality

- 2.8 DO and water temperature should be measured in-situ by a DO/temperature meter. The equipment should be portable and weather proof using a DC power source. It should have a membrane electrode with automatic temperature compensation complete with a cable. The equipment should be capable of measuring:
- A DO level in the range of 0-20 mg/l and 0-200% saturation; and
  - A temperature of between 0 and 45 degree Celsius.
- 2.9 A portable pH meter capable of measuring a range between 0.0 and 14.0 should be provided to measure pH under the specified conditions (e.g. Orion Model 250A or an approved similar instrument) accordingly to the Standard Methods, APHA.
- 2.10 Turbidity should be measured in situ by the nephelometric method. The instrument should be portable and weatherproof using a DC power source complete with cable, sensor and comprehensive operation manuals. The equipment should be capable of measuring turbidity between 0-1000 NTU.

- 2.11 A water sampler, consisting of a transparent PVC or glass cylinder of a capacity of not less than two litres which can be effectively sealed with caps at both ends should be used. If the approved water sampler could not be used in shallow water (<11 cm), a water bucket or a small bottle made of inert material (e.g. plastic) was used instead.
- 2.12 In-situ monitoring instruments should be checked, calibrated and certified by a laboratory accredited under HOKLAS or other international accreditation scheme before use, and subsequently re-calibrated at 3 monthly intervals.

**Environmental Quality Performance Limits (Action/Limit Levels)**

- 2.13 The baseline results form basis for determining the environmental acceptance criteria for the impact monitoring. Derived Action/Limit Levels for noise and water quality are summarised in **Table 2.5** and **2.6** respectively.

Table 2.5 – Action/Limit Levels for Construction Noise Monitoring

Time Period	Action Level	Limit Level, dB(A)
Daytime (0700-1900) except general holidays and Sunday  <i>*Measurements in <math>L_{eq}</math> (30min)</i>	When one documented compliant is received	75
Daytime (0700-1900) during general holidays and Sundays and all days during Evening (1900-2300 hrs)  <i>*Measurements in <math>L_{eq}</math> (5min)</i>		60
Night-time (2300 – 0700 hrs)  <i>*Measurements in <math>L_{eq}</math> (5min)</i>		45

Table 2.6 – Action/Limit Levels for Water Quality Monitoring

Parameter	Performance Criteria	Monitoring Location	
		D1b	D2a
Dissolved Oxygen (mg/L)	Action Level	6.1	6.3
	Limit Level	5.8	6.1
pH Value	Action Level	8.8	9.0
	Limit Level	≤ 6.5 <b>OR</b> ≥ 8.9	≤ 6.5 <b>OR</b> ≥ 9.2
Turbidity (NTU)	Action Level	19.5	13.1
		<b>OR</b> 120% of upstream control station of the same day	
	Limit Level	23.4	18.9
		<b>OR</b> 130% of upstream control station of the same day	
Suspended Solids (mg/L)	Action Level	9.0	22.0
		<b>OR</b> 120% of upstream control station of the same day	
	Limit Level	13.0	25.0
		<b>OR</b> 130% of upstream control station of the same day	

*Remarks:*

1. Non-compliance occurs when monitoring result of Dissolved Oxygen is lower than the limits.
2. Non-compliance occurs when monitoring result of pH value is higher than the Action Levels or when the result does not fall into the pH range of the Limit Levels.
3. Non-compliance occurs when monitoring results of Turbidity and Suspended Solids is higher than the limits.

**Event / Action Plan**

- 2.14 Should there be any triggering of Action Levels, or exceedance of Limit Levels, the Event / Action Plan established in the approved EM&A Manual should be followed. The Event / Action Plan is attached in **Appendix G**.

### 3. IMPACT MONITORING METHODOLOGY AND RESULTS

#### Equipment Used

- 3.1 Equipment used in impact noise and water quality monitoring during the reporting period is summarized in **Table 3.1** below. Calibration certificates of equipment used are attached in **Appendix D**.

Table 3.1 – Equipment Used in the Reporting Period

Environmental Aspect	Equipment	Model
Noise	Sound Level Meter	NTi XL2
	Calibrator	Pulsar 105
	Portable Anemometer	RS PRO RS-90
Water Quality	Multifunctional Meter	HORIBA U-53 Multiparameter Water Quality Meter

#### Monitoring Procedure

##### Noise

- 3.2 Field measurement procedures for each set of the noise level measurement are as followed:
- i. Record the field condition including weather conditions and any other potential source of interference;
  - ii. Turn the power of sound level meter on;
  - iii. Check the general condition of the sound level meter and the battery status;
  - iv. Mount the sound level meter onto a tripod of 1.2 m height;
  - v. Check the distance of the probe from closest facade;
  - vi. Adjust the orientation of probe so that it is facing the project site;
  - vii. Calibrate the sound level meter by using acoustic calibrator;
  - viii. Select the period of measurement to be 30 minutes;
  - ix. Select the appropriate displaying unit, dB(A);
  - x. Collect and record the sampled data;
  - xi. Calibrate the sound level meter by using acoustic calibrator. Repeat procedure ii. to xi. if the difference in calibration level is more than 1.0 dB.
- 3.3 All noise measurements were performed in the absence of fog, rain and wind with a speed exceeding 5m/s or wind with gusts exceeding 10m/s. Wind speed was checked with portable wind speed meter.

### Water Quality

- 3.4 Field measurement procedures for each set of the water quality measurement are as followed:
- i. The DO probe of the multifunctional meter is checked by wet bulb method; the pH and turbidity probes are checked against standard solutions. Record the checking result;
  - ii. Record the field condition including weather conditions and any other potential source of interference;
  - iii. Lower the sampler into water body and rinse it with water in the target water body;
  - iv. Fill the sampler until adequate sample is collected. Replicate sample at each monitoring location is required;
  - v. Rinse the bottles by the sample before transferring samples into containing bottles;
  - vi. Rinse the probe of multimeter with distilled water;
  - vii. Measure and record temperature, turbidity, pH value and DO of each bottle of sample;
  - viii. Bottles containing sample is stored temporarily in insulation box with ice until reaching the laboratory;
- 3.5 Analysis of SS was carried out in a HOKLAS accredited laboratory. Standard test method, APHA 2540D (23ed), in accordance to American Public Health Association: Standard Methods for the Examination of Water and Wastewater APHA was adopted. 5000 mL of sample should be obtained as far as possible to achieve the lower detection limit  $\leq 0.5\text{mg/L}$ . When there is not enough water to be sampled (i.e., water depth is less than 11cm), 1000 mL would be obtained and the reporting limit would be 2.5 mg/L.

### Data Management and QA/QC

- 3.6 The monitoring data were handled by the ET's in-house data recording and management system. Laboratory responsible for laboratory analysis would follow QA/QC requirements as set out under HOKLAS scheme.
- 3.7 The in-situ monitoring data measured in the equipment were recorded by both field operators and by the equipment itself. Laboratory analysis results were directly issued by the designated laboratory. All data were then input into a computerized database which is properly maintained by the ET. Cross checking between results was performed by other personnel.

### **Noise Monitoring Result**

- 3.8 Construction noise monitoring was performed at during the reporting period. No work was conducted during restricted hours at KBR as confirmed by the Contractor, therefore no noise monitoring was performed during restricted hours at NM2 in the reporting period.
- 3.9 Evening time construction work has been conducted since 25 March 2020. Evening time monitoring was conducted on 7, 15, 20 and 27 July 2022 at NM1. The evening time construction noise monitoring data is presented in **Table 3.2**



Table 3.2 – Summary of Evening Time Noise Monitoring Result

Monitoring Location	Time Period	Leq(5min), dB(A)			Limit Level, dB(A)
		Mean	Max	Min	
NM1	All days during Evening (1900-2300)	47.3	49.5	44.2	60

No night time work was conducted in the reporting period as confirmed by the Contractor.

- 3.10 Daytime during general holidays and Sundays construction work was conducted on 1, 10, 17, 24 and 31 July 2022. Construction noise monitoring was also conducted in the same days. The daytime during general holidays and Sundays construction noise monitoring data is presented in **Table 3.3**.

Table 3.3 – Summary of Daytime during General Holidays and Sundays Noise Monitoring Result

Monitoring Location	Time Period	Leq(5min), dB(A)			Limit Level, dB(A)
		Mean	Max	Min	
NM1	Daytime (0700-1900) during general holidays and Sundays	46.6	49.9	42.9	60

- 3.11 Four (4) sessions of construction noise impact monitoring at NM1 and NM2 for daytime except general holidays and Sundays. The noise monitoring data is presented in **Appendix E** and results are summarized in **Table 3.4**.

Table 3.4 – Summary of Construction Noise Monitoring Results

Monitoring Location	Time Period	Leq(30min), dB(A)			Limit Level, dB(A)
		Mean	Max	Min	
NM1	Daytime (0700 – 1900) except general holidays and Sunday	52.2	53.2	51.6	75
NM2		50.5	51.6	48.9	

- 3.12 No construction noise related complaint was received in the reporting period. No Action / Limit Levels exceedance of construction noise recorded in the reporting period.
- 3.13 Weather conditions during the noise monitoring were mainly sunny and fine. Summary of meteorological data is presented in **Appendix E**.

### Water Quality Monitoring Result

- 3.14 Water quality monitoring was performed at approved monitoring locations, i.e. C1b, D1b, C2 and D2a, during the reporting period.
- 3.15 Thirteen (13) sessions of water quality monitoring were performed at each of the approved monitoring locations. The water quality monitoring data is presented in **Appendix F** and results are summarized in **Table 3.5**.

Table 3.5 – Summary of Water Quality Monitoring Results

Parameters		C1b	D1b	C2	D2a
pH Value	Mean	7.6	7.6	7.4	7.5
	Max	8.0	8.0	7.9	8.0
	Min	7.0	7.0	6.8	6.9
Dissolved Oxygen (mg/L)	Mean	7.4	7.4	7.3	7.5
	Max	7.8	7.9	7.6	7.9
	Min	7.1	7.1	6.8	7.1
Dissolved Oxygen Saturation (%)	Mean	82.2	84.5	75.9	82.3
	Max	88.8	92.6	80.6	90.1
	Min	75.4	75.8	72.2	74.7
Turbidity (NTU)	Mean	2.6	7.2	4.4	3.4
	Max	5.1	15.0	6.7	7.5
	Min	0.6	4.5	3.1	1.4
Suspended Solids <sup>1</sup> (mg/L)	Mean	0.7	3.5	1.9	1.8
	Max	2.0	9.0	5.0	4.0
	Min	0.5	2.0	0.5	0.8

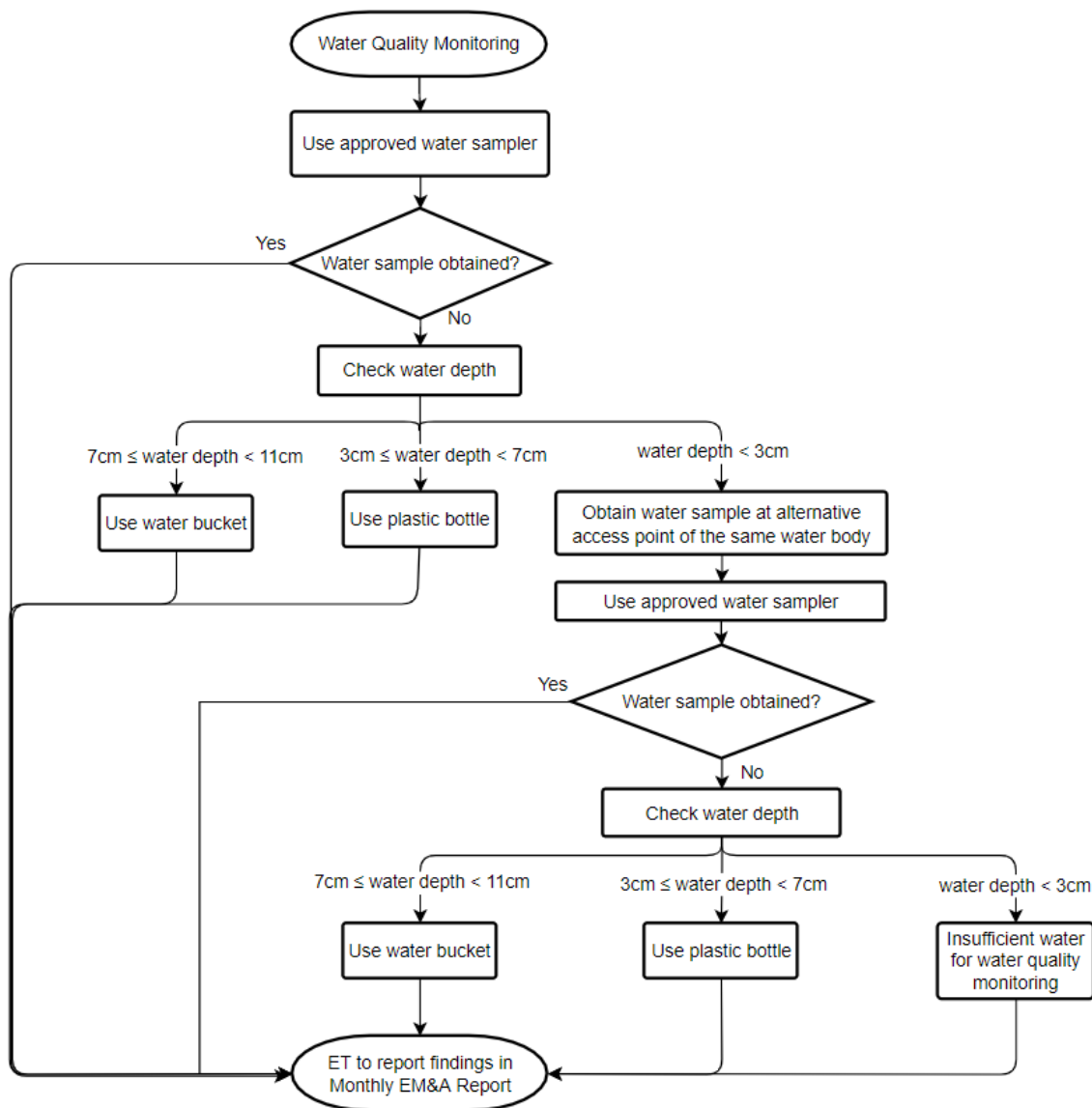
Remarks:

1. Lower detection limit of Suspended Solids is 0.5 mg/L. Data lower than such limit is regarded as 0.5 in result presentation.

- 3.16 Depending on the actual site situation and the amount of water to be sampled at each sampling location, 5L samples were taken as far as possible to achieve the lower detection limit for suspended solids to be  $\leq 0.5$ mg/L. However, when there is not enough water to be sampled at the sampling location (i.e., water depth is less than 11cm), 1L water samples were taken and the detection limit would be 2.5mg/L.
- 3.17 The water level at Lower Shing Mun Reservoir (i.e., monitoring location D2a) changes in time. Due to the access constraint, water sampling could only be done at the boundary of the water body. Hence, the actual sampling location of D2a is subject to the actual water level of the reservoir and was determined on-site at locations close to the site.

3.18 A temporary standby pump and associated drainage pipe were installed on 7 February 2022 behind the sampling location C2 as a precautionary measure against site flooding. The standby pump would only operate when there is heavy rainstorm. The pump was not in operation in the reporting month of July 2022.

3.19 After the joint water sampling inspection with the ER, the IEC representative, the Contractor and the ET on 15 October 2021, on days when very shallow flow (<11cm of water depth) were observed at the control points, actions will be taken to collect samples at the sampling locations. At the control point C1b, a small plastic bottle was used to collect samples according to the flow chart below. At the control point C2, samples were collected from another access to the water body.



C1b	C2
 <p data-bbox="305 693 698 724">*Photos taken on 29 July 2022</p>	 <p data-bbox="922 567 1315 598">*Photos taken on 29 July 2022</p>

3.20 Weather conditions during monitoring were mainly sunny and fine with cloudy intervals. Detail of weather condition could be referring to **Appendix F**.

#### 4. WASTE MANAGEMENT

4.1 An on-site environmental coordinator, i.e. Environmental Officer, has been employed by the Contractor to coordinate and supervise the project waste management works.

4.2 Waste arisen from the construction works are classified into the followings:

- Construction and demolition (C&D) material;
- Chemical waste; and
- General refuse.

4.3 Waste disposal record provided by the Contractor is summarized in **Table 4.1**.

Table 4.1 – Summary of Waste Disposal

Reporting period	Quantity					
	Inert C&D Materials (in‘000m <sup>3</sup> )	Chemical Waste (in‘000L)	Non-inert C&D Materials			
			Others, e.g. General Refuse disposed at Landfill (in‘000m <sup>3</sup> )	Recycled materials		
				Paper/card board (in‘000kg)	Plastics (in‘000kg)	Metals (in‘000kg)
July 2022	0.0326	0.000	0.01554	0.000	0.000	0.000

4.4 The Monthly Summary Waste Flow Table is presented in **Appendix H**.

## 5. SITE INSPECTION

- 5.1 Joint weekly site inspections were conducted by representative of ET, Contractor and Engineer so as to monitoring the implementation of proper environmental pollution control and mitigation measures. Four (4) site inspections were performed in the reporting period.
- 5.2 One joint site inspection with IEC representative was also undertaken on 5 July 2022. Minor deficiencies were observed during weekly site inspection. Inspection findings are summarized in **Table 5.1**.

Table 5.1 – Weekly Inspection Findings

<b>Date</b>	<b>Location</b>	<b>Observation(s)</b>	<b>Follow-up Status</b>
5 July 2022	LSMR	No environmental deficiency was observed.	N.A.
12 July 2022	LSMR	No environmental deficiency was observed.	N.A.
19 July 2022	LSMR	No environmental deficiency was observed.	N.A.
	KBR	No environmental deficiency was observed.	N.A.
26 July 2022	LSMR	No environmental deficiency was observed.	N.A.

## **6. ENVIRONMENTAL COMPLAINT AND NON-COMPLIANCE**

- 6.1 No exceedance was recorded for noise and water quality monitoring in the reporting period.
- 6.2 There was no environmental related complaint received in the reporting period.
- 6.3 There was no notification of summon and successful prosecution for breaches of current environmental protection/pollution control legislation in the reporting period.
- 6.4 The Cumulative statistics on complaints, notifications of summons and successful prosecutions is presented in **Appendix K**.

## 7. IMPLEMENTATION STATUS OF MITIGATION MEASURES

7.1 The Contractor has been implementing environmental mitigation measures set out in the approved EM&A Manual subject to the actual site condition. The implementation schedule is presented in **Appendix I**. Mitigation measures generally implemented by the Contractor in the reporting period are summarized in **Table 7.1**.

Table 7.1 – Implemented Environmental Mitigation Measures in the Reporting Period

Environmental Aspect	Mitigation Measures Implemented
Air Quality	<ul style="list-style-type: none"> <li>• Water spraying at works area before, during and after operation</li> <li>• Restricting heights from which materials were to be dropped</li> <li>• All vehicles were washed to remove dusty materials immediately before leaving the site</li> <li>• Erection of hoarding of not less than 2.4m in height</li> <li>• Covering dusty materials stockpile entirely with impervious tarpaulin</li> <li>• Spraying dusty materials with water immediately prior to any loading, unloading or transfer operation</li> </ul>
Construction Noise	<ul style="list-style-type: none"> <li>• The Contractor had been submitting method statement to the Engineer Representative for the approval of working method, equipment and noise mitigation measures to be used before commencing any work</li> <li>• Unused equipment was switched off</li> <li>• Regular maintenance of plants and equipment</li> </ul>
Water Quality	<ul style="list-style-type: none"> <li>• Provision of desilting facilities within works area capable of controlling discharge of SS to comply with WPCO/TM-DSS</li> <li>• Preparing of Contingency Plan which detailing the response and procedures when there was accidental spillage</li> <li>• Provision of channels, earth bunds and sand bags barriers for directing surface runoff to desilting facilities</li> <li>• Existing manholes were covered</li> <li>• Portable chemical toilets were provided on-site and licensed contractor was employed for the collection and disposal process</li> <li>• Two layers of silt curtain were deployed to separate the works area from water gathering ground</li> <li>• Oil and grease removal materials were provided</li> <li>• Exposed slopes were either shotcreted or covered by impervious tarpaulin</li> </ul>



Waste Management	<ul style="list-style-type: none"> <li>• Provision of on-site coordinator for waste management</li> <li>• Excavated material was reused on site as far as practicable to minimize off-site disposal</li> <li>• Sorting of waste materials into inert/non-inert type on-site</li> <li>• Trip Ticket System was implemented for control of C&amp;D waste disposal</li> <li>• Covered bins were provided for the containment of general refuse</li> <li>• Toolbox talks were provided to workers for enhancing their awareness</li> </ul>
Ecology	<ul style="list-style-type: none"> <li>• Clear definition of site boundary was provided</li> <li>• <i>Pavetta hongkongensis</i> had been transplanted on-site</li> <li>• Eating, leaving food and feeding wildlife are forbidden in works area</li> <li>• Fishing was forbidden in works area</li> <li>• Litter was removed off-site regularly</li> <li>• Unused equipment was switched off</li> </ul>
Landscape and Visual	<ul style="list-style-type: none"> <li>• Retained trees were protected</li> <li>• Hoarding erected was compatible with surrounding setting</li> </ul>
Cultural Heritage	<ul style="list-style-type: none"> <li>• Condition survey was conducted prior to the commencement of construction</li> <li>• Vibration monitoring had been implemented in accordance with recommendations in the condition survey report</li> </ul>

## 8. ENVIRONMENTAL FORECASTING

8.1 As advised by the Contractor, major construction works to be performed in the next reporting month, i.e., August 2022, include the followings:

Works Area	Major Site Activities
Portion A	<ul style="list-style-type: none"><li>• Outfall structure construction</li></ul>
Portion C	<ul style="list-style-type: none"><li>• Intake structure construction</li></ul>

8.2 The Contractor is reminded to properly implement mitigation measures for each specified works. The Contractor should also carefully program the drainage diversion and TBM launching platform works so as to critically protect the water gathering ground of LSMR during construction.

8.3 Tentative schedule of impact construction noise and water quality monitoring for the next reporting month, i.e., August 2022, is presented in **Appendix J**. Monitoring will be performed at same locations presented in above sections.

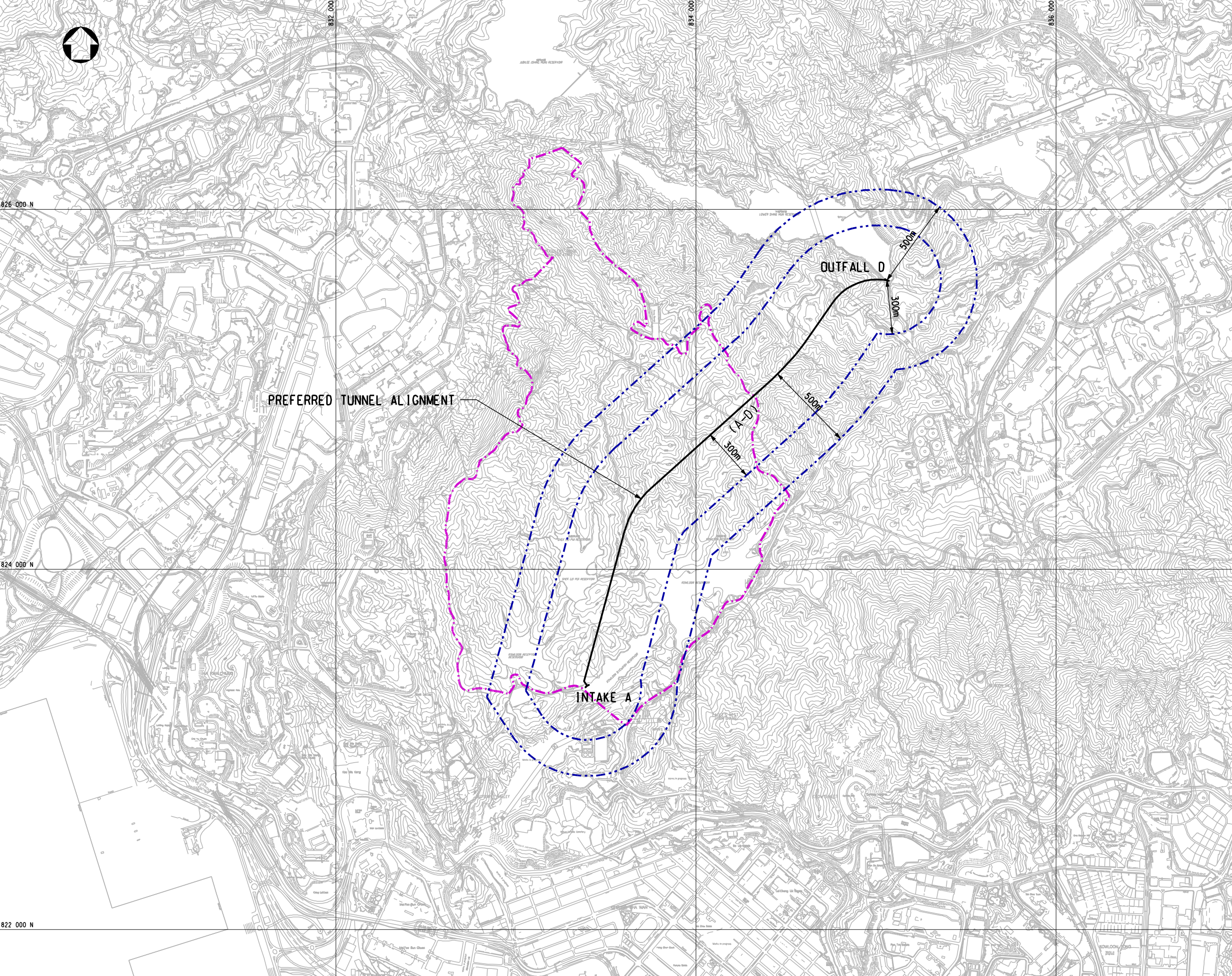
## **9. CONCLUSION AND RECOMMENDATIONS**

- 9.1 This is the 37<sup>th</sup> Monthly Environmental Monitoring and Audit (EM&A) Report presents EM&A works undertaken in the period of 1 to 31 July 2022. EM&A works were performed in accordance with the approved EM&A Manual and conditions stipulated in the amended Environmental Permit EP-345/2009/A.
- 9.2 Impact monitoring for construction noise and water quality were performed in the reporting period.
- 9.3 After the joint water sampling inspection with the ER, the IEC representative, the Contractor and the ET on 15 October 2021, on days when very shallow flow (<11cm of water depth) were observed at the control points, actions will be taken to collect samples at the sampling locations.
- 9.4 Similar to predictions from the EIA report, no project-related exceedance was identified from the EM&A programme of the reporting month.
- 9.5 As per Section 10.3.3 of the EM&A Manual, the number and location of monitoring stations and parameters were reviewed. No significant change was observed on the surrounding environment (i.e., no new stream or water way, no new sensitive receiver and no better alternative monitoring locations which suit the descriptions in Section 5.4.2 of the EM&A Manual) or the nature of works in progress. The current monitoring locations remain to be representative; the current water quality control monitoring locations are the nearest upstream accessible stream before passing through the construction site and merging with the water body; and the current monitoring parameters have covered the possible environmental impact arising from the nature of works in progress. No change is suggested to be made to the current EM&A programme. No change in surrounding environment and nature of works in progress was noted from the Contractor and Supervisor.
- 9.6 Weekly site inspections were performed during the reporting period.
- 9.7 No complaint regarding environmental issue was received in the reporting period.
- 9.8 No notification of summons nor prosecution have been received since the commencement of the Project.
- 9.9 The Contractor is reminded that all works to be undertaken within the water gathering ground of LSMR and KBR must fulfill statutory environmental requirements, especially in watercourse protection.
- 9.10 The Contractor is reminded to review the visual impact due to the appearance of permanent intake and outfall structure and include in the latest Landscape Plan for authorities' approval.


Appendix A  
Project Site Layout Plan



**LEGEND:**  
 - - - - - KAM SHAN COUNTRY PARK BOUNDARY  
 - - - - - STUDY AREA



Rev	Date	Drawn/Description	Ch'kd/App'd

Client  
 THE GOVERNMENT OF THE HONG KONG  
 SPECIAL ADMINISTRATIVE REGION  
 WATER SUPPLIES DEPARTMENT

 **Mott MacDonald**  
 Mott MacDonald Hong Kong Ltd  
 7th Floor  
 West Wing Office Building  
 New World Centre  
 20 Salisbury Road  
 Tsim Sha Tsui, Kowloon  
 Hong Kong  
 Tel: 2828 5757  
 Fax: 2827 1823  
 Web: www.mottmac.com.hk

Project  
 Agreement No. CE55/2006(EP)  
 Inter-reservoirs Transfer Scheme (IRTS)  
 Water Tunnel between Kowloon Byewash  
 Reservoir and Lower Shing Mun Reservoir  
 Environmental Impact Assessment  
 Investigation

Title  
 THE PREFERRED SCHEME

Designed	HN/PW	Eng.Chk.	PW
Drawn	VN	Coordination	PW
Dwg.Chk.	HN	Approved	AFK

Scale	1:10000@A1	Project	240564	Status	INF
Drawing No.	CAD File			Rev	

© Mott MacDonald Hong Kong Limited

This document should not be relied on or used in circumstances other than those for which it was originally prepared and for which Mott MacDonald Hong Kong Limited was commissioned. Mott MacDonald Hong Kong Limited accepts no responsibility for this document to any other party other than the person by whom it was commissioned.

© COPYRIGHT RESERVED

FIGURE 1-1

## Appendix B

# Latest Construction Programme

# IRTS: 3 Month Rolling Programme (Jul 22 ~ Sep 22)

Activity ID	Activity Name	Dur	Start	Finish	2022					
					Jun 40	Jul 41	Aug 42	Sep 43	Oct 44	
<b>IRTS - 3M Rolling Programme (Y22M07D02a)</b>										
<b>Contract Dates</b>										
<b>Project Completion</b>										
<b>Planned Completion</b>										
Room_S1-1010	Forecast : Section 1 Completion of whole of the works excluding the works in Setion 2 and 3	0		18-Oct-22						◆ Forecast : Sect
Room_S3-1010	Forecast : Section 3 Completion of all Landscape Works	0		18-Oct-22						◆ Forecast : Secti
<b>Preliminaries and General Requirements</b>										
<b>BIM Submission</b>										
PGR_1960	Full Coordinated As-built BIM Model *(P3)	54	19-Sep-22	22-Nov-22*						
PGR_1970	Preparation and Submission of Asset Management *(P3)	78	20-Aug-22	22-Nov-22*						
<b>Procurement of Consultants and Sub-Contractors</b>										
<b>Sub-Contractors</b>										
Pro_SCon_1700	Subcontract Enhancement works at Kam Shan Country park works *(P3)	120	04-Mar-22A	30-Jul-22						Subcontract Enhancement works at Kam Shan Country park works *(P3)
<b>Tai Po Road Site (TGLA No. TST453)</b>										
TFR_GW-1040	General Site Storage	993	02-Jul-19A	14-Nov-22						
<b>CSD Submission</b>										
<b>CSD 1 - Outfall Structure</b>										
<b>Alternative Works (Subject to approval of Structure Design)</b>										
CSD1_OF_9000	Wing wall construction	67	22-Jun-22A	08-Sep-22						Wing wall construction
CSD1_OF_9105	Rock filling	8	22-Aug-22	30-Aug-22						Rock filling
CSD1_OF_9110	Permanent Drainage & Connection	42	13-Jul-22	30-Aug-22						Permanent Drainage & Connection
CSD1_OF_9200	Wall construction	75	13-Jun-22A	08-Sep-22						Wall construction
CSD1_OF_9300	Complete remaining section of C&C tunnel	42	26-Jul-22	13-Sep-22						Complete remaining section of C&C tunnel
CSD1_OF_9500b	Removal of pipe pile/ ranking strut/ crane platform	35	31-Aug-22	13-Oct-22						Removal of pipe pile/ ran
CSD1_OF_9600	Reinstatement of road	13	20-Sep-22	06-Oct-22						Reinstatement of road
CSD1_OF_9700	Removal of soil bund	18	21-Sep-22	13-Oct-22						Removal of soil bund
<b>CSD 2 - Alternative Alignment &amp; Intake Structure</b>										
<b>Alternative Works (Subject to approval of alternative tunnel alignment)</b>										
CSD_PF_2230	E&M Installation	101	03-May-22A	31-Aug-22						E&M Installation
CSD_PF_2233-2	Installation of Granite Stone Finish at KBR Intake Structure (Stage 2)	44	09-Jun-22A	30-Jul-22						Installation of Granite Stone Finish at KBR Intake Structure (Stage 2)
CSD_PF_2233-3	Installation of Granite Stone Finish at KBR Intake Structure (Slope, Spillage Channel & Other Area)	116	09-Mar-22A	30-Jul-22						Installation of Granite Stone Finish at KBR Intake Structure (Slope, Spillage Channel & Other Area)
CSD_PF_2240	Backfill & Remove Cofferdam (Stage 2) (incl. LHS Slope Rockfill Backfilling & Silt Curtain Removal)	65	30-May-22A	15-Aug-22						Backfill & Remove Cofferdam (Stage 2) (incl. LHS Slope Rockfill Backfilling & Silt Curtain Removal)
CSD_PF_2250	Reinstatement	36	21-Jul-22A	31-Aug-22						Reinstatement
CSD_PF_2260	Demobilization of Roof Crane	15	15-Aug-22	31-Aug-22						Demobilization of Roof Crane
<b>CSD 3 - Alternation of Power Supply Point &amp; Cable Route for Connection to Kiosk at Intake Structure</b>										
<b>Alternative Works (Subject to Approval of Road Excavation with STLA Application for Cable Laying)</b>										
CSD_PF_3250	Conduit Installation along Dam	12	30-Jul-22	12-Aug-22						Conduit Installation along Dam
CSD_PF_3260	Cable Laying	24	12-Aug-22	04-Sep-22						Cable Laying
<b>CSD 4 - Alternative Slope Upgrading Works for Feature No.7SW-D/F16 at Lower Shing Mun Reservoir (LSM)</b>										
<b>Design Submission</b>										
CSD_PF_4070	Approval for Site Construction	0		06-Aug-22						◆ Approval for Site Construction,
<b>Alternative Works (Subject to Approval of Slope Upgrading Works Design)</b>										

■ Actual Level of Effort    ■ Critical Remaining Work  
■ Actual Work                ◆ Milestone  
■ Remaining Work

Contract No. DC/2018/08 : Inter-Reservoirs Transfer Scheme  
 Water Tunnel Between Kowloon Byewash Reservoir and Lower Shing Mun Reservoir

Date	Revision	Checked	Approved	1 of 3
02-Jul-22	Rolling Y22M07D02a	A.Tsang		

# IRTS: 3 Month Rolling Programme (Jul 22 ~ Sep 22)

Activity ID	Activity Name	Dur	Start	Finish	2022				
					Jun 40	Jul 41	Aug 42	Sep 43	Oct 44
CSD_PF_4205	Reinstatement of Road	6	14-Sep-22	20-Sep-22				■ Reinstatement of Road	
CSD_PF_4210	Removal of Soil Bund	17	21-Sep-22	12-Oct-22				■ Removal of Soil Bund	
CSD_PF_4220	Rock Filling/ No Fine Concrete for Slop Works	42	22-Aug-22	12-Oct-22			■ Rock Filling/ No Fine Cor		
CSD_PF_4230	Removal of Pipe Pile & Raking Strut	32	01-Sep-22	11-Oct-22				■ Removal of Pipe Pile & Ra	
CSD_PF_4240	Landscaping	24	08-Sep-22	08-Oct-22				■ Landscaping	
CSD_PF_4250	Road Resurfacing	3	11-Oct-22	13-Oct-22				■ Road Resurfacing	
CSD_PF_4260	Dismantle of Tower Crane	4	11-Oct-22	14-Oct-22				■ Dismantle of Tower C	
<b>Compensation Event</b>									
<b>CE-054 &amp; CE-056: Feasibility Study &amp; DDA for Maintenance Walkway at KBR</b>									
<b>CE-056 Construction Works at KBR</b>									
<b>KBR Maintenance Access</b>									
CE056-2050	GFRP Handral	262	09-Oct-21A	31-Aug-22				GFRP Handral	
<b>Slope Upgrading Work</b>									
CE056-4010	No Fined Concrete & Tiling	162	22-Jan-22A	15-Aug-22				No Fined Concrete & Tiling	
<b>CE-xx Tower Crane at LSMR</b>									
<b>CE: Toewr Crane at LSMR Construction Works at LSMR</b>									
CE0xx-2050	Dismantle of Tower Crane	3	11-Oct-22	14-Oct-22				■ Dismantle of Tower Cr	
<b>CE-084: Widening of the Maintenance Walkway Entrance at KBR</b>									
CE084-1010	Tree Removal (subject to approval)	3	01-Aug-22	03-Aug-22			■ Tree Removal (subject to approval)		
CE084-1020	Excavation & Temporary Works Installation	12	04-Aug-22	17-Aug-22			■ Excavation & Temporary Works Installation		
CE084-1030	Blinding Layer, Rebar Fixing, Formwork & Casting of Retaining Structure	18	18-Aug-22	07-Sep-22			■ Blinding Layer, Rebar Fixing, Formwork & Casting of Retaining Structure		
CE084-1040	Backfilling Works to the Slope & Retaining Structure	14	08-Sep-22	24-Sep-22			■ Backfilling Works to the Slope & Retaining Structure		
<b>CE-061: Provisional Enhancement Works &amp; Ancillary Facilities in Kam Shan Country Park, KBR &amp; LSMR</b>									
<b>Kam Shan Country Park</b>									
KSCP_PoS_1040	Procurement & Supplier of Enhancement Works & Facilities	43	10-Jun-22A	30-Jul-22				Procurement & Supplier of Enhancement Works & Facilities	
KSCP_PoS_1050	Construction & Installation of Enhancement Works & Facilities	50	01-Aug-22	28-Sep-22			■ Construction & Installation of Enhancement Wo		
<b>KBR</b>									
KBR_PoS_1040	Procurement & Supplier of Enhancement works & Facilities	43	10-Jun-22A	30-Jul-22				Procurement & Supplier of Enhancement works & Facilities	
KBR_PoS_1050	Construction & Installatin of Enhancement Works & Facilities	50	01-Aug-22	28-Sep-22			■ Construction & Installatin of Enhancement Wor		
<b>LSMR</b>									
LSMR_PoS_1040	Procurement & Supplier of Enhancement Works & Facilities	44	09-Jun-22A	30-Jul-22				Procurement & Supplier of Enhancement Works & Facilities	
LSMR_PoS_1050	Construction & Installation of Enhancement Works & Facilities	76	30-Jun-22A	28-Sep-22			■ Construction & Installation of Enhancement Wc		
<b>Tunneling Works</b>									
<b>Site Works</b>									
<b>LSMR (North Portal) &amp; TBM</b>									
<b>LSMR : TBM Tunnel Excavation</b>									
<b>LSMR : TBM Power and Water Supply</b>									
TBM_WtrS_2400	Dismantling and Removal of the Transformer and Other Electrical Equipment From the Substation	17	23-Sep-22	14-Oct-22				■ Dismantling and Remv	
<b>TBM Dismantling</b>									
TB_Ds_1700	Tunnel Services Removal and Tunnel Cleaning	222	26-Nov-21A	10-Aug-22				Tunnel Services Removal and Tunnel Cleaning	
<b>Intake Structure at Kowloon Byewash Reservoir</b>									
<b>KBR Intake : E&amp;M for Electric Actuated Penstocks and Automatic Flow Control System</b>									
<b>KBR Intake : E&amp;M Installation of Automatic Flow Control System &amp; Others</b>									
KB_ISW_3600	Supply and Delivery of E&M Materials / Equipments *(P1a)	297	11-Aug-21 A	15-Aug-22				Supply and Delivery of E&M Materials / Equipments *(P1a)	

■ Actual Level of Effort    ■ Critical Remaining Work  
■ Actual Work                ◆ Milestone  
■ Remaining Work

Contract No. DC/2018/08 : Inter-Reservoirs Transfer Scheme  
 Water Tunnel Between Kowloon Byewash Reservoir and Lower Shing Mun Reservoir

Date	Revision	Checked	Approved	2 of 3
02-Jul-22	Rolling Y22M07D02a	A.Tsang		



# IRTS: 3 Month Rolling Programme (Jul 22 ~ Sep 22)

Activity ID	Activity Name	Dur	Start	Finish	2022				
					Jun	Jul	Aug	Sep	Oct
					40	41	42	43	44
KB_ISW_3700	E&M Installation *(P1a)	139	14-Mar-22A	31-Aug-22	E&M Installation *(P1a)				
KB_ISW_3800	Testing and Commissioning of E&M *(P1a)	27	01-Aug-22	31-Aug-22	Testing and Commissioning of E&M *(P1a)				
<b>KBR Intake : E&amp;M Installation of Electrical Actuated Penstocks</b>									
KB_ISW_3880	Testing and Commissioning of Penstock (Stage 2)	118	08-Apr-22A	31-Aug-22	Testing and Commissioning of Penstock (Stage 2)				
<b>KBR : Site Setup and Access</b>									
XKB_ISW_3500	Removal of Silt Curtain	6	16-Aug-22	22-Aug-22	Removal of Silt Curtain				
<b>Slope Upgrading Works</b>									
<b>KBR Slope Stabilization Works.</b>									
KBR_Slp_Slp_1200	Fill Slope in front of Structure	11	18-Jul-22A	30-Jul-22	Fill Slope in front of Structure				
KBR_Slp_Slp_1300	Cut Slope LHS of Structure	8	01-Aug-22	09-Aug-22	Cut Slope LHS of Structure				
KBR_Slp_Slp_1400	Fill Slope LHS of Structure	5	10-Aug-22	15-Aug-22	Fill Slope LHS of Structure				
<b>Landscaping Works</b>									
<b>Enhancement Works of Kam Shan Country Park-Design</b>									
KBR_EHW_1600	Review and Acceptance *(P1c)	20	19-Jul-22A	10-Aug-22	Review and Acceptance *(P1c)				
KBR_LSc_1100	Enhance Works at Kam Sham Country Park	14	11-Aug-22	26-Aug-22	Enhance Works at Kam Sham Country Park				
<b>KBR Landscaping</b>									
KBR_LSc_1000	Landscaping	15	26-Sep-22	14-Oct-22	Landscaping				
<b>LSMR Landscaping</b>									
LSM_LSc_1000	Landscaping	20	23-Sep-22	18-Oct-22	Landscaping				

█ Actual Level of Effort    █ Critical Remaining Work  
█ Actual Work                ◆ Milestone  
█ Remaining Work

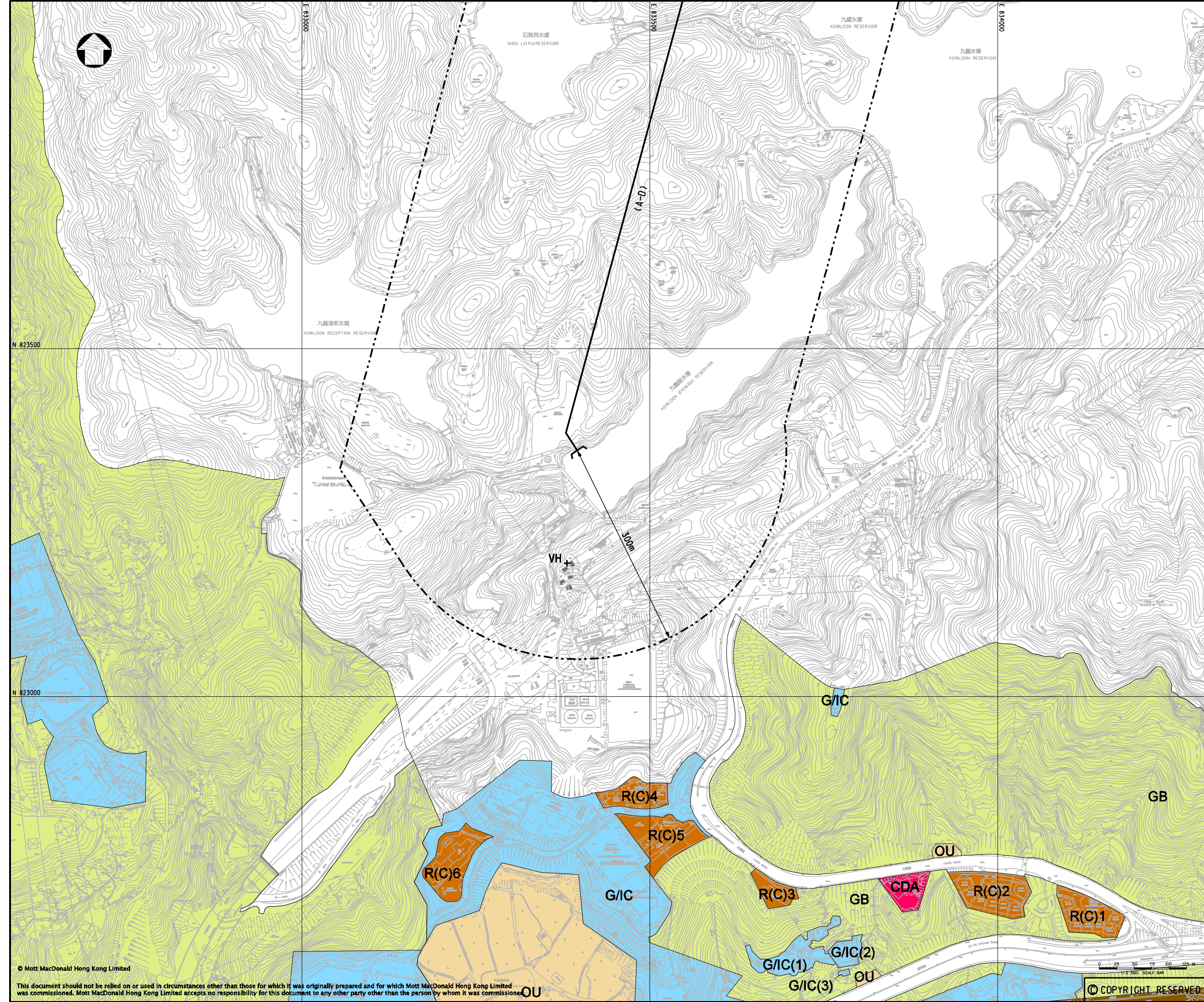
Contract No. DC/2018/08 : Inter-Reservoirs Transfer Scheme  
 Water Tunnel Between Kowloon Byewash Reservoir and Lower Shing Mun Reservoir

Date	Revision	Checked	Approved
02-Jul-22	Rolling Y22M07D02a	A.Tsang	


Appendix C  
Monitoring Locations



- LEGEND:**
- STUDY AREA BOUNDARY
  - PREFERRED TUNNEL ALIGNMENT
  - + NOISE SENSITIVE RECEIVER
  - C COMMERCIAL
  - CDA COMPREHENSIVE DEVELOPMENT AREA
  - G/IC GOVERNMENT/INSTITUTION/COMMUNITY
  - GB GREEN BELT
  - I INDUSTRIAL
  - O OPEN SPACE
  - OU OTHER SPECIFIED USES
  - RIA1 RESIDENTIAL (GROUP A)
  - RIA2 RESIDENTIAL (GROUP B)
  - RIA3 RESIDENTIAL (GROUP C)
  - RIA4 RESIDENTIAL (GROUP E)
  - V VILLAGE TYPE DEVELOPMENT



Rev	Date	Drawn/Description	Ch'kd/App'd

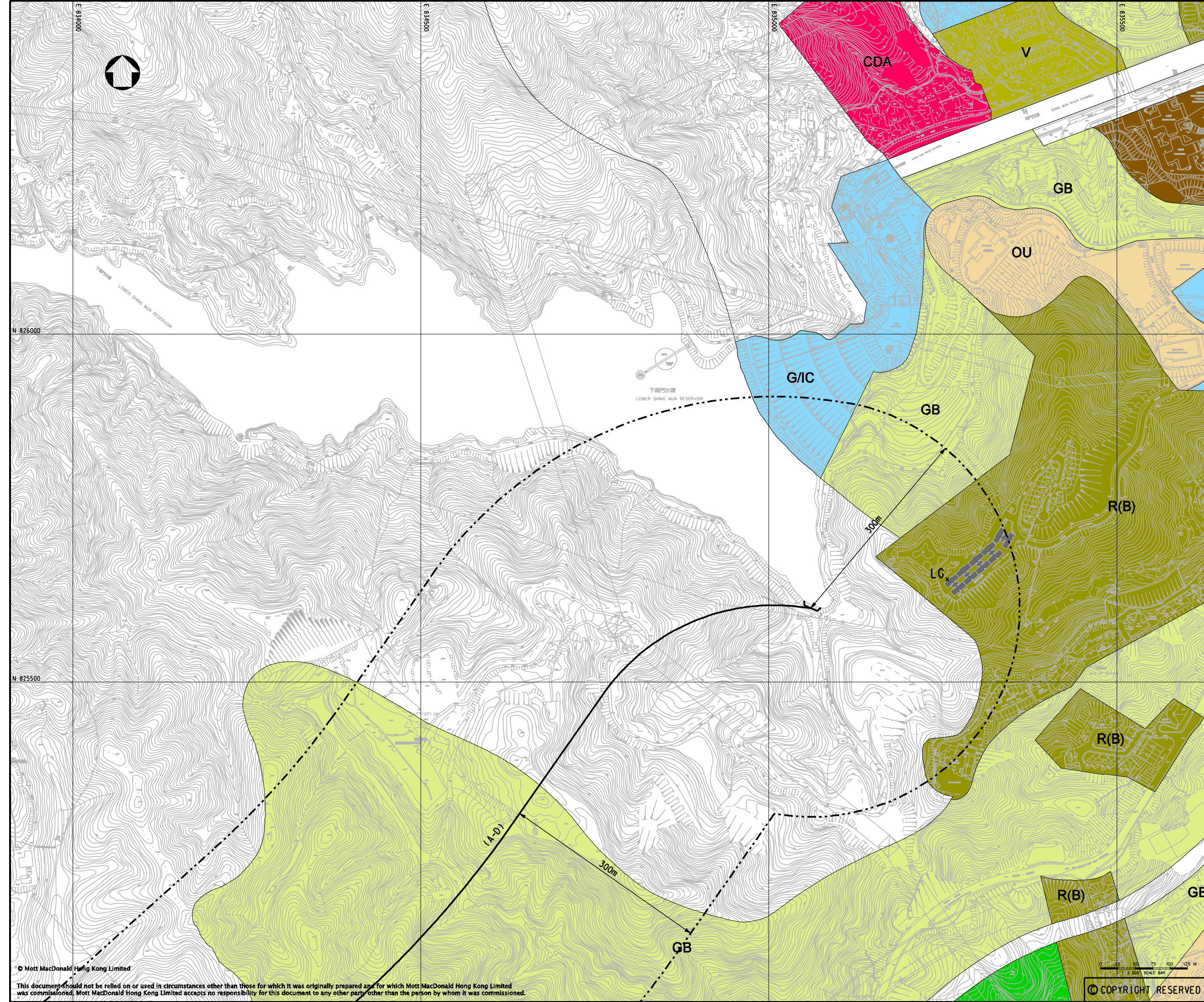
Client  

**THE GOVERNMENT OF THE HONG KONG  
 SPECIAL ADMINISTRATIVE REGION  
 WATER SUPPLIES DEPARTMENT**

**m Mott  
 MacDonald**  
 Mott MacDonald Hong Kong Ltd  
 7th Floor  
 West Wing Office Building  
 New World Centre  
 20 Salisbury Road  
 Tsim Sha Tsui, Kowloon  
 Hong Kong  
 Tel: 2828 5757  
 Fax: 2827 1823  
 Web: www.mottmac.com.hk

Project  
 Agreement No. CE55/2006(EP)  
 Inter-reservoirs Transfer Scheme (IRTS)  
 Water Tunnel between Kowloon Byewash  
 Reservoir and Lower Shing Mun Reservoir  
 Environmental Impact Assessment  
 Investigation

Title  
**THE STUDY AREA AND  
 REPRESENTATIVE NSRS (INTAKE END)**

Designed	HN/PW	Eng.Chk.	PW
Drawn	VN	Coordination	PW
Dwg.Chk.	HN	Approved	AFK
Scale	Project	Status	
1:2500@A1	240564	INF	
Drawing No.	CAD File	Rev	
	\\1240564\REPORT\ENV\EMBA-082\FIGURE-4-1.dgn		



**LEGEND:**

- STUDY AREA BOUNDARY
- PREFERRED TUNNEL ALIGNMENT
- + NOISE SENSITIVE RECEIVER
- C COMMERCIAL
- CDA COMPREHENSIVE DEVELOPMENT AREA
- G/IC GOVERNMENT/INSTITUTION/COMMUNITY
- GB GREEN BELT
- I INDUSTRIAL
- O OPEN SPACE
- OU OTHER SPECIFIED USES
- R(A) RESIDENTIAL (GROUP A)
- R(B) RESIDENTIAL (GROUP B)
- R(C) RESIDENTIAL (GROUP C)
- R(E) RESIDENTIAL (GROUP E)
- V VILLAGE TYPE DEVELOPMENT

Rev	Date	Drawn/Description	Ch'kd/App'd

Client

THE GOVERNMENT OF THE HONG KONG  
SPECIAL ADMINISTRATIVE REGION  
WATER SUPPLIES DEPARTMENT

**Mott MacDonald**

Mott MacDonald Hong Kong Ltd  
7th Floor  
West Wing Office Building  
New World Centre  
20 Salisbury Road  
Tsim Sha Tsui, Kowloon  
Hong Kong  
Tel: 2828 5757  
Fax: 2827 1823  
Web: www.mottmac.com.hk

Project

Agreement No. CE55/2006(EP)  
Inter-reservoirs Transfer Scheme (IRTS)  
Water Tunnel between Kowloon Byewash  
Reservoir and Lower Shing Mun Reservoir  
Environmental Impact Assessment  
Investigation

Title

PROPOSED LOCATION OF NOISE  
MONITORING STATION AT OUTFALL END

Designed	HN/PW	Eng.Chk.	PW
Drawn	VN	Coordination	PW
Dwg.Chk.	HN	Approved	AFK

Scale

1:2500@A1

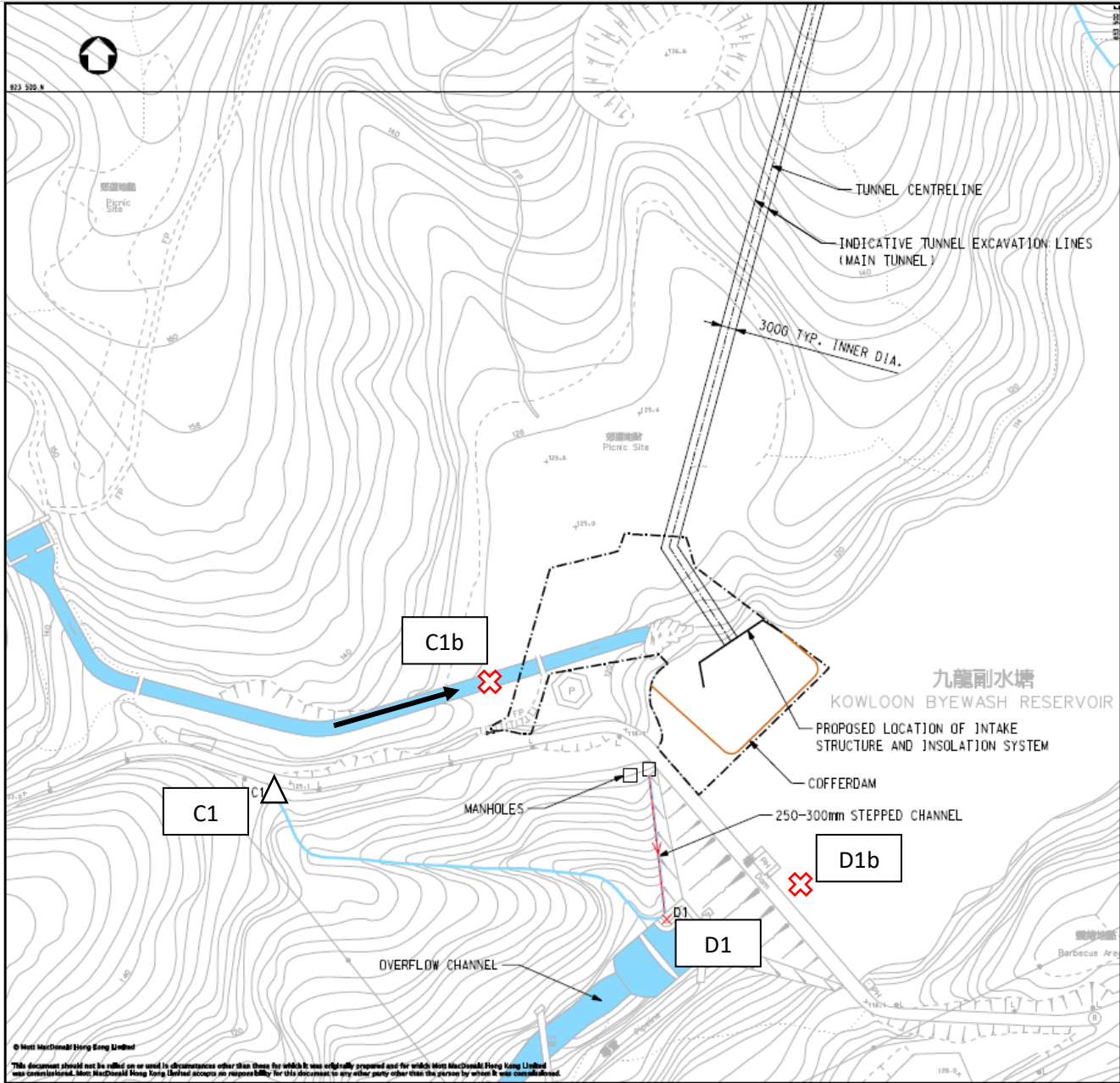
Project 240564

Status INF

Drawing No. FIGURE 4-2

© Mott MacDonald Hong Kong Limited  
This document should not be relied on or used in circumstances other than those for which it was originally prepared and for which Mott MacDonald Hong Kong Limited was commissioned. Mott MacDonald Hong Kong Limited accepts no responsibility for this document to any other party other than the person by whom it was commissioned.

© COPYRIGHT RESERVED



NOTE:  
DESIGN DETAILS OF THE COFFERDAM WILL BE DETERMINED BY THE CONTRACTOR.

- LEGEND:
- WORKSITE AREA
  - WATERCOURSE
  - INDICATIVE LOCATION OF COFFERDAM
  - FLOW PATH OF TREATED EFFLUENT
  - POINT OF EFFLUENT DISCHARGE / MONITORING STATION D1
  - CONTROL STATION AT INTAKE SITE
  - Proposed Alternative Water Monitoring Station

FF	REV 05	WDG	IGNOR AMENDMENT	FF	APR
FF	REV 05	WDG	IGNOR AMENDMENT	FF	APR
FF	REV 05	WN	FIRST ISSUE	FF	APR
Rev	Drawn	Checked	Drawn/Checked	Drawn/Checked	

THE GOVERNMENT OF THE HONG KONG  
SPECIAL ADMINISTRATIVE REGION  
WATER SUPPLIES DEPARTMENT

**m Mott MacDonald**  
 Mott MacDonald Hong Kong Ltd  
 22/F, One World Finance Centre  
 1111 Avenue Road  
 Causeway Bay, Hong Kong  
 Tel: 852 2852 8888  
 Fax: 852 2852 8888  
 www.mottmacdonald.com.hk

Project:  
Agreement No. CE55/2006 (EP)  
Inter-reservoirs Transfer Scheme (IRTS)  
Water Tunnel between Kowloon Byewash Reservoir and Lower Shing Mun Reservoir  
Environmental Impact Assessment  
Investigation

PROPOSED WATER QUALITY MONITORING STATION AT INTAKE END

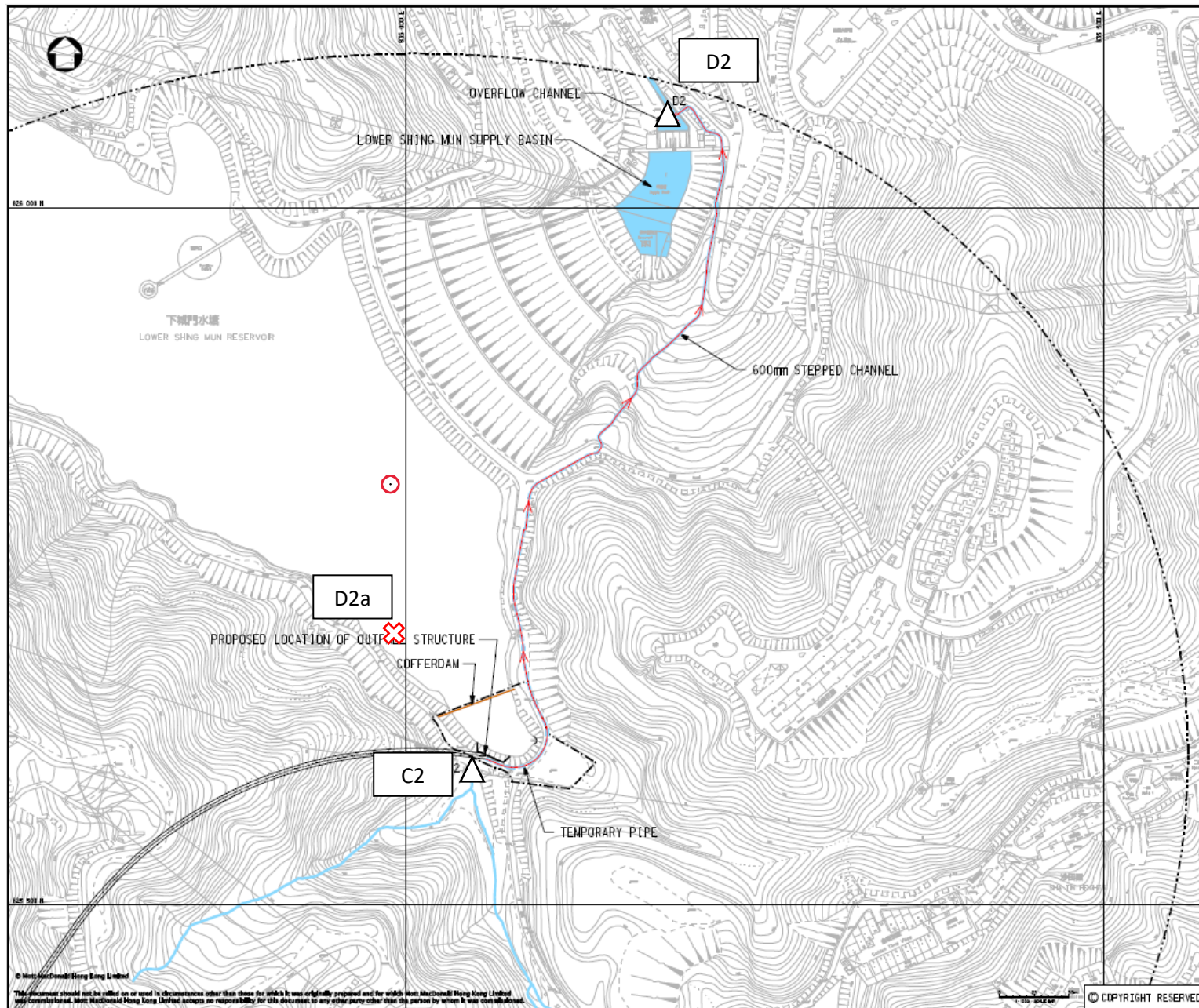
Designed	FF	Checked	FF
Drawn	WDG	Approved	FF
Sup/Chk	FF	Approved	FF

Scale: 1:5000A1  
 Date: 24/05/04  
 Issue: [NF]

Copyright No. FIGURE 5-1  
 Page P3

© Mott MacDonald Hong Kong Limited  
 This document should not be relied on or used in circumstances other than those for which it was originally prepared and for which Mott MacDonald Hong Kong Limited was commissioned. Mott MacDonald Hong Kong Limited accepts no responsibility for this document to any other party other than the person by whom it was commissioned.

© COPYRIGHT RESERVED



**NOTE:**  
DESIGN DETAILS OF THE COFFERDAM WILL BE DETERMINED BY THE CONTRACTOR.

**LEGEND:**

- STUDY AREA BOUNDARY
- WORKSITE AREA
- WATERCOURSE
- TEMPORARY PIPE
- INDICATIVE LOCATION OF COFFERDAM
- FLOW PATH OF TREATED EFFLUENT
- × POINT OF EFFLUENT DISCHARGE / MONITORING STATION C2
- △ CONTROL STATION AT OUTFALL SITE
- ⊗ Proposed Alternative Water Monitoring Station
- Approximate sampling location on 1-31 July 2022

FR	REV 01	NOV	NOV	NOV	NOV	NOV	NOV
FR	REV 01	NOV	NOV	NOV	NOV	NOV	NOV
FR	REV 01	NOV	NOV	NOV	NOV	NOV	NOV
Rev	Drawn	Checked	Designed	Approved	Checked	Designed	Approved

**THE GOVERNMENT OF THE HONG KONG SPECIAL ADMINISTRATIVE REGION WATER SUPPLIES DEPARTMENT**

**Mott MacDonald**  
Mott MacDonald Hong Kong Ltd  
 28/F, One World Plaza, One World Centre  
 23 Salisbury Road, Kowloon, Hong Kong  
 Tel: +852 2412 1888  
 Fax: +852 2412 1800  
 www.mottmac.com.hk

Project: Agreement No. CE55/2006 (EP) Inter-reservoirs Transfer Scheme (IRTS) Water Tunnel between Kowloon Byewash Reservoir and Lower Shing Mun Reservoir Environmental Impact Assessment Investigation

**PROPOSED WATER QUALITY MONITORING STATION AT OUTFALL END**

Design	FR	Design	FR
Check	NOV	Check	FR
Eng. OK	FR	Approved	FR
Scale	1:12500A1	Project	2405H
Drawn	CHG	Drawn	CHG

## Appendix D

# Calibration Certificates of Equipment Used

# Certificate of Calibration

for

**Description:** Sound Level Meter  
**Manufacturer:** NTi Audio  
**Type No.:** XL2 (Serial No.: A2A-13663-E0)  
**Microphone:** ACO 7052 (Serial No.: 73780)  
**Preamplifier:** NTi Audio MA220 (Serial No.:10390)

**Submitted by:**

**Customer:** Acuity Sustainability Consulting Limited  
**Address:** Unit C, 11/F, Ford Glory Plaza, No. 37-39 Wing Hong Street, Cheung Sha Wan, Kowloon

Upon receipt for calibration, the instrument was found to be:

- Within (31.5 Hz – 4k Hz)  
 Outside

the allowable tolerance.

The test equipment used for calibration are traceable to National Standards via:

- The Government of The Hong Kong Special Administrative Region Standard & Calibration Laboratory

**Date of receipt:** 21 February 2022

**Date of calibration:** 24 February 2022

**Calibrated by:** \_\_\_\_\_  
Calibration Technician

**Certified by:** \_\_\_\_\_  
Mr. Tang Cheuk Hang  
Quality Manager

**Date of issue:** 24 February 2022

**Certificate No.:** APJ21-157-CC001



Page 1 of 4



**1. Calibration Precaution:**

- The unit-under-test (UUT) was allowed to stabilize in the laboratory for over 24 hours, and switched on to warm up for over 10 minutes before the commencement of the test.
- The results presented are the mean of 3 measurements at each calibration point.

**2. Calibration Conditions:**

Air Temperature: 18.4 °C  
 Air Pressure: 1018 hPa  
 Relative Humidity: 47.2 %

**3. Calibration Equipment:**

	Type	Serial No.	Calibration Report Number	Traceable to
Multifunction Calibrator	B&K 4226	2288467	AV200041	HOKLAS

**4. Calibration Results**

Sound Pressure Level

Reference Sound Pressure Level

Setting of Unit-under-test (UUT)				Applied value		UUT Reading,	IEC 61672 Class 1
Range, dB	Freq. Weighting	Time Weighting	Level, dB	Frequency, Hz	dB	Specification, dB	
30-130	dBA SPL	Fast	94	1000	94.0	±0.4	

Linearity

Setting of Unit-under-test (UUT)				Applied value		UUT Reading,	IEC 61672 Class 1
Range, dB	Freq. Weighting	Time Weighting	Level, dB	Frequency, Hz	dB	Specification, dB	
30-130	dBA SPL	Fast	94	1000	94.0	Ref	
			104		104.0	±0.3	
			114		114.0	±0.3	

Time Weighting

Setting of Unit-under-test (UUT)				Applied value		UUT Reading,	IEC 61672 Class 1
Range, dB	Freq. Weighting	Time Weighting	Level, dB	Frequency, Hz	dB	Specification, dB	
30-130	dBA SPL	Fast	94	1000	94.0	Ref	
		Slow			94.0	±0.3	

Frequency Response

Linear Response

Setting of Unit-under-test (UUT)			Applied value		UUT Reading, dB	IEC 61672 Class 1 Specification, dB
Range, dB	Freq. Weighting	Time Weighting	Level, dB	Frequency, Hz		
30-130	dB	SPL	94	31.5	94.1	±2.0
				63	94.1	±1.5
				125	94.1	±1.5
				250	94.0	±1.4
				500	94.0	±1.4
				1000	94.0	Ref
				2000	93.8	±1.6
				4000	93.3	±1.6

A-weighting

Setting of Unit-under-test (UUT)			Applied value		UUT Reading, dB	IEC 61672 Class 1 Specification, dB
Range, dB	Freq. Weighting	Time Weighting	Level, dB	Frequency, Hz		
30-130	dBA	SPL	94	31.5	54.8	-39.4±2.0
				63	67.9	-26.2±1.5
				125	78.0	-16.1±1.5
				250	85.4	-8.6±1.4
				500	90.8	-3.2±1.4
				1000	94.0	Ref
				2000	95.0	+1.2±1.6
				4000	94.3	+1.0±1.6

C-weighting

Setting of Unit-under-test (UUT)			Applied value		UUT Reading, dB	IEC 61672 Class 1 Specification, dB
Range, dB	Freq. Weighting	Time Weighting	Level, dB	Frequency, Hz		
30-130	dBC	SPL	94	31.5	91.1	-3.0±2.0
				63	93.3	-0.8±1.5
				125	93.9	-0.2±1.5
				250	94.0	-0.0±1.4
				500	94.1	-0.0±1.4
				1000	94.0	Ref
				2000	93.6	-0.2±1.6
				4000	92.5	-0.8±1.6

## 5. Calibration Results Applied

The results apply to the particular unit-under-test only. All calibration points are within manufacture's specification as IEC 61672 Class 1.

Uncertainties of Applied Value:

94 dB	31.5 Hz	± 0.05
	63 Hz	± 0.10
	125 Hz	± 0.05
	250 Hz	± 0.05
	500 Hz	± 0.05
	1000 Hz	± 0.05
	2000 Hz	± 0.05
	4000 Hz	± 0.05
104 dB	1000 Hz	± 0.05
114 dB	1000 Hz	± 0.05

The uncertainties are evaluated for a 95% confidence level.


Note:

The values given in this certification only related to the values measured at the time of the calibration and any uncertainties quoted will not allow for the equipment long-term drift, variations with environmental changes, vibration and shock during transportation, overloading, mis-handling, or the capability of any other laboratory to repeat the calibration. (A+A)\*L shall not be liable for any loss or damage resulting from the use of the equipment.



# MAXLAB

## CALIBRATION CERTIFICATE

<i>Certificate Information</i>																
Date of Issue	7-Aug-2021															
Certificate Number	MLCN212053S															
<i>Customer Information</i>																
Company Name	Acuity Sustainability Consulting Limited															
Address	Unit C, 11/F., Ford Glory Plaza, Nos. 37-39 Wing Hing Street, Cheung Sha Wan, Kowloon, HK															
<i>Equipment-under-Test (EUT)</i>																
Description	Acoustic Calibrator															
Manufacturer	Pulsar															
Model Number	105															
Serial Number	63705															
Equipment Number	--															
<i>Calibration Particular</i>																
Date of Calibration	7-Aug-2021															
Calibration Equipment	4231(MLTE008) / AV200063 / 23-Jun-23 1357(MLTE190) / MLEC21/05/02 / 26-May-22															
Calibration Procedure	MLCG00, MLCG15															
Calibration Conditions	<table border="1"> <tr> <td>Laboratory</td> <td>Temperature</td> <td>23 °C ± 5 °C</td> </tr> <tr> <td></td> <td>Relative Humidity</td> <td>55% ± 25%</td> </tr> <tr> <td>EUT</td> <td>Stabilizing Time</td> <td>Over 3 hours</td> </tr> <tr> <td></td> <td>Warm-up Time</td> <td>Not applicable</td> </tr> <tr> <td></td> <td>Power Supply</td> <td>Internal battery</td> </tr> </table>	Laboratory	Temperature	23 °C ± 5 °C		Relative Humidity	55% ± 25%	EUT	Stabilizing Time	Over 3 hours		Warm-up Time	Not applicable		Power Supply	Internal battery
Laboratory	Temperature	23 °C ± 5 °C														
	Relative Humidity	55% ± 25%														
EUT	Stabilizing Time	Over 3 hours														
	Warm-up Time	Not applicable														
	Power Supply	Internal battery														
Calibration Results	Calibration data were detailed in the continuation pages. All calibration results were within EUT specification.															
<i>Approved By &amp; Date</i>																
	 K.O. Lo <span style="float: right;">7-Aug-2021</span>															
<i>Statements</i>																
<ul style="list-style-type: none"> <li>* Calibration equipment used for this calibration are traceable to national / international standards.</li> <li>* The results on this Calibration Certificate only relate to the values measured at the time of the calibration and the uncertainties quoted will not include allowance for the EUT long term drift, variation with environmental changes, vibration and shock during transportation, overloading, mishandling, misuse, and the capacity of any other laboratory to repeat the measurement.</li> <li>* MaxLab Calibration Centre Limited shall not be liable for any loss or damage resulting from the use of the EUT.</li> <li>* The copy of this Certificate is owned by MaxLab Calibration Centre Limited. No part of this Certificate may be reproduced without the prior written approval of MaxLab Calibration Centre Limited.</li> </ul>																



# MAXLAB

Certificate No.

MLCN212053S

<i>Calibration Data</i>				
EUT Setting	Standard Reading	EUT Error from Setting	Calibration Uncertainty	EUT Specification
94 dB	93.9 dB	-0.1 dB	0.20 dB	± 0.2 dB

- END -

Calibrated By : Keneth  
Date : 7-Aug-21

Checked By : K.O. Lo  
Date : 7-Aug-21

Page 2 of 2



## REPORT OF EQUIPMENT PERFORMANCE CHECK/ CALIBRATION

Test Report No. : R-BB060014  
Date of Issue : 09 June 2022  
Page No. : 1 of 2

### PART A - CUSTOMER INFORMATION

Acuity Sustainability Consulting Limited  
Unit E, 12/F, Ford Glory Plaza 37-39 Wing  
Hong Street, Cheung Sha Wan  
Kowloon (HK) Hong Kong  
Attn :

### PART B - SAMPLE INFORMATION

Name of Equipment : HORIBA U-53  
Manufacturer : HORIBA  
Serial Number : THAUKESL  
Date of Received : 07 June 2022  
Date of Calibration : 08 June 2022  
Date of Next Calibration : 08 September 2022

### PART C - REFERENCE METHODS/ DOCUMENTS FOR THE CALIBRATION

Test Parameter	Reference Method
Turbidity	APHA 21e 2130B
Dissolved oxygen	APHA 21e 4500 O
pH value	APHA 21e 4500 H+
Salinity	APHA 21e 2520B
Temperature	Section 6 of international Accreditation New Zealand Technical Guide no. 3 Second edition March 2008: Working Thermometer Calibration Procedure

### PART D - CALIBRATION RESULT

#### (1) Turbidity

EXPECTED READING (NTU)	DISPLAY READING (NTU)	TOLERANCE (%)	RESULT
0	0.1	--	Satisfactory
10	10.1	1.0	Satisfactory
20	20.0	0.0	Satisfactory
100	98.2	-1.8	Satisfactory
800	801.0	0.1	Satisfactory

Tolerance of Turbidity should be less than  $\pm 10.0$  (%)

#### (2) Dissolved oxygen

EXPECTED READING (MG/L)	DISPLAY READING (MG/L)	TOLERANCE (MG/L)	RESULT
7.86	7.87	0.01	Satisfactory
5.34	5.56	0.22	Satisfactory
3.41	3.82	0.41	Satisfactory
1.22	1.47	0.25	Satisfactory


Tolerance of Dissolved oxygen should be less than  $\pm 0.5$  (mg/L)

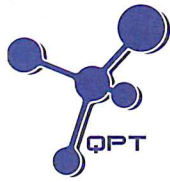
#### (3) pH value

TARGET (PH UNIT)	DISPLAY READING (PH UNIT)	TOLERANCE	RESULT
------------------	---------------------------	-----------	--------

--- CONTINUED ON NEXT PAGE ---

AUTHORIZED  
SIGNATORY:

  
LEE Chun-ning  
Assistant Manager (Chemical Testing)



## REPORT OF EQUIPMENT PERFORMANCE CHECK/ CALIBRATION

Test Report No. : R-BB060014  
Date of Issue : 09 June 2022  
Page No. : 2 of 2

TARGET ( PH UNIT )	DISPLAY READING ( PH UNIT )	TOLERANCE	RESULT
4.00	3.98	-0.02	Satisfactory
7.42	7.38	-0.04	Satisfactory
10.01	10.06	0.05	Satisfactory

Tolerance of pH value should be less than  $\pm 0.2$  ( pH unit )

### (4) Salinity

EXPECTED READING ( G/L )	DISPLAY READING ( G/L )	TOLERANCE ( % )	RESULT
10	10.20	2.00	Satisfactory
20	20.86	4.30	Satisfactory
30	31.84	6.13	Satisfactory

Tolerance of Salinity should be less than  $\pm 10.0$  ( % )

### (5) Temperature

READING OF REF. THERMOMETER ( °C )	DISPLAY READING ( °C )	TOLERANCE ( °C )	RESULT
16.5	16.91	0.41	Satisfactory
25.0	24.99	-0.01	Satisfactory
33.0	32.75	-0.25	Satisfactory

Tolerance of Temperature should be less than  $\pm 2.0$  ( °C )

### Remark(s)

- The "Date of Next Calibration" is recommended according to best practice principals as practiced by QPT or quoted from relevant international standards.
- The results relate only to the calibrated equipment as received
- The performance of the equipment stated in this report is checked with independent reference material and results compared against a calibrated secondary source.
- "Displayed Reading" denotes the figure shown on item under calibration/ checking regardless of equipment precision or significant figures.
- The "Tolerance Limit" mentioned is the acceptance criteria applicable for similar equipment used by Quality Pro Test-Consult Ltd. or quoted from relevant international standards.

--- END OF REPORT ---

Appendix E  
Impact Noise Monitoring Data

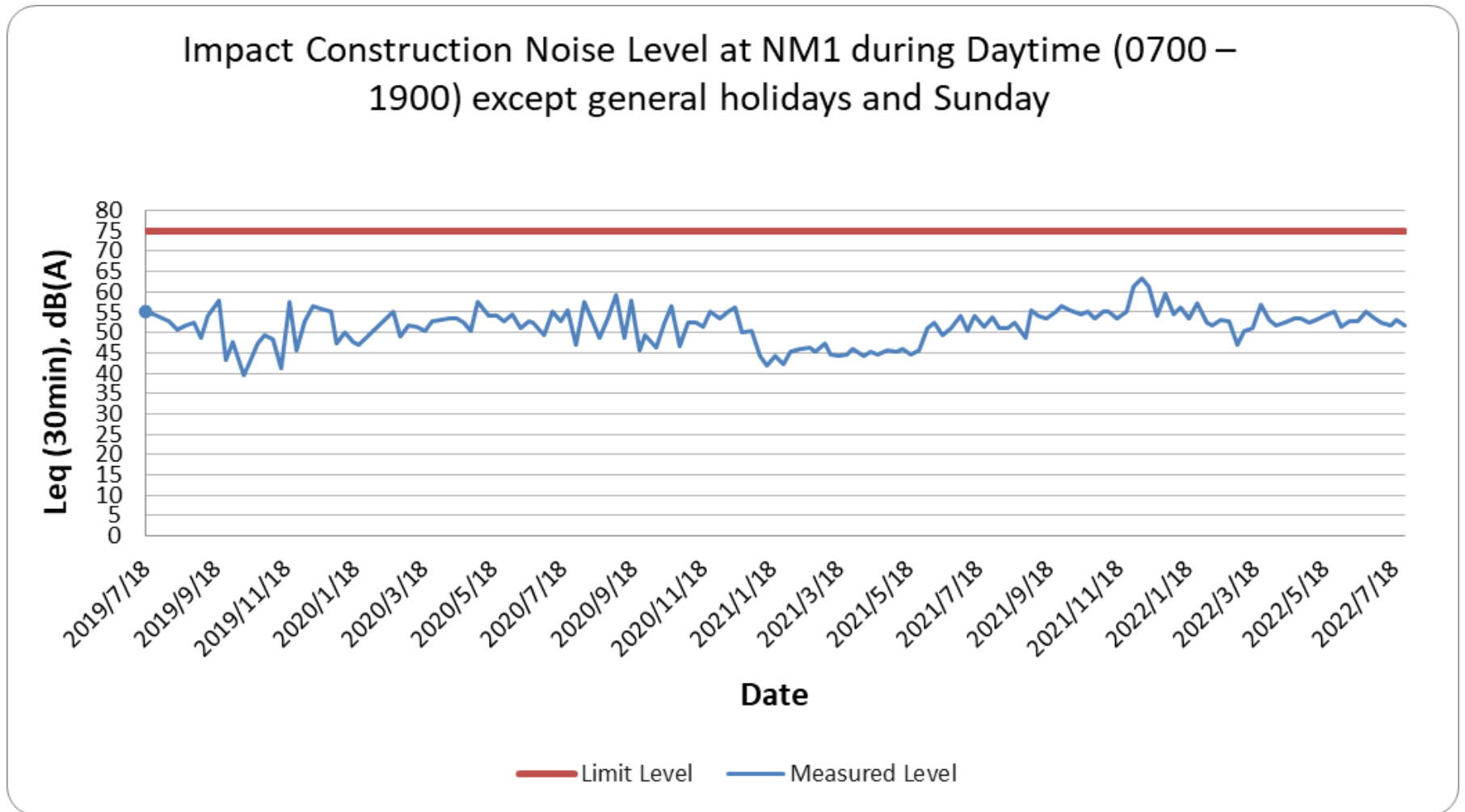


## Impact Noise Monitoring Data

### NM1 – Lakeview Garden

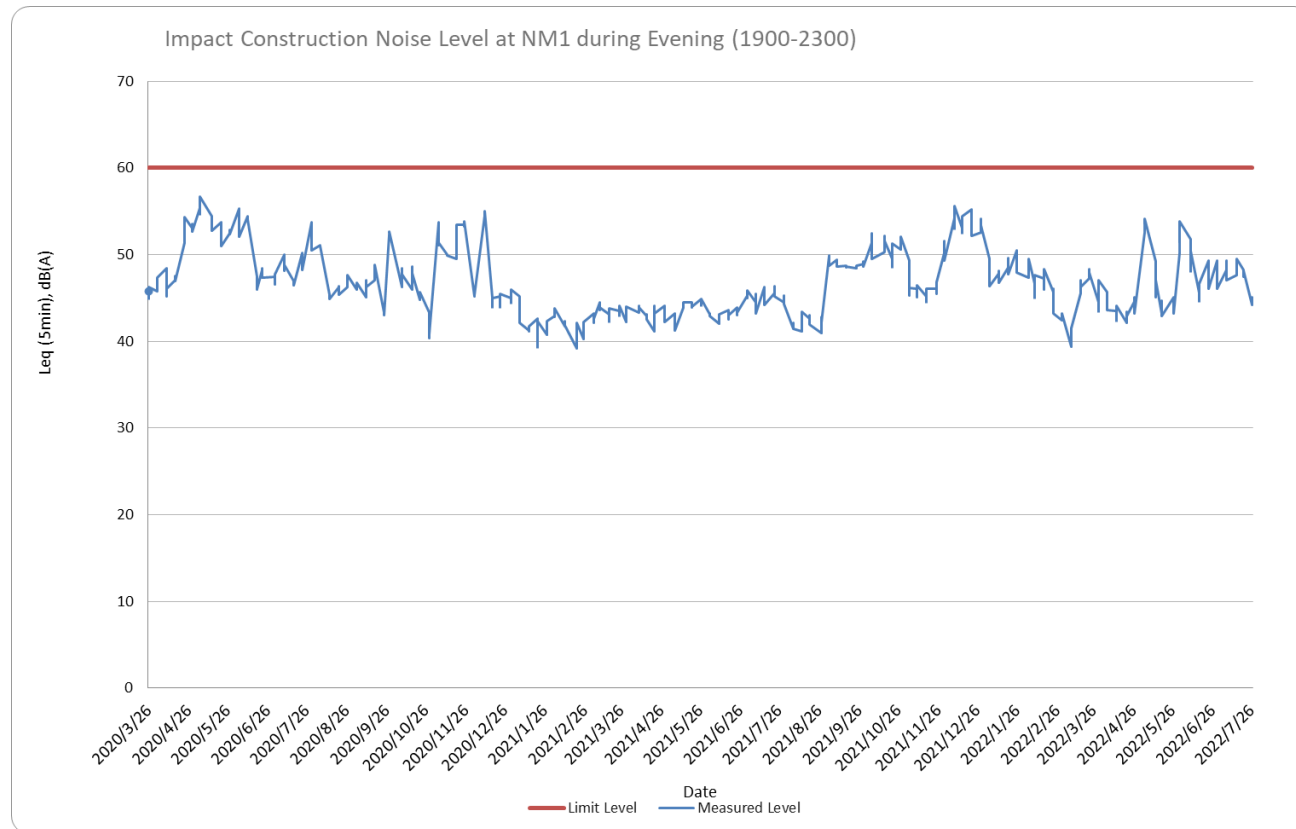
Daytime (0700 – 1900) except general holidays and Sunday

Date	Location	Time			Weather	Leq (30min)	L <sub>10</sub>	L <sub>90</sub>	Wind Speed (m/s)	Temperature (°C)
7/7/2022	NM1	17:18	-	17:48	sunny	52.4	53.9	50.1	1	27.2
15/7/2022	NM1	18:30	-	19:00	fine	51.6	54.4	48.6	1.2	26
20/7/2022	NM1	18:00	-	18:30	sunny	53.2	54.9	51.6	1.6	28.4
27/7/2022	NM1	8:00	-	8:30	sunny	51.6	54.3	50.6	1.6	29.1



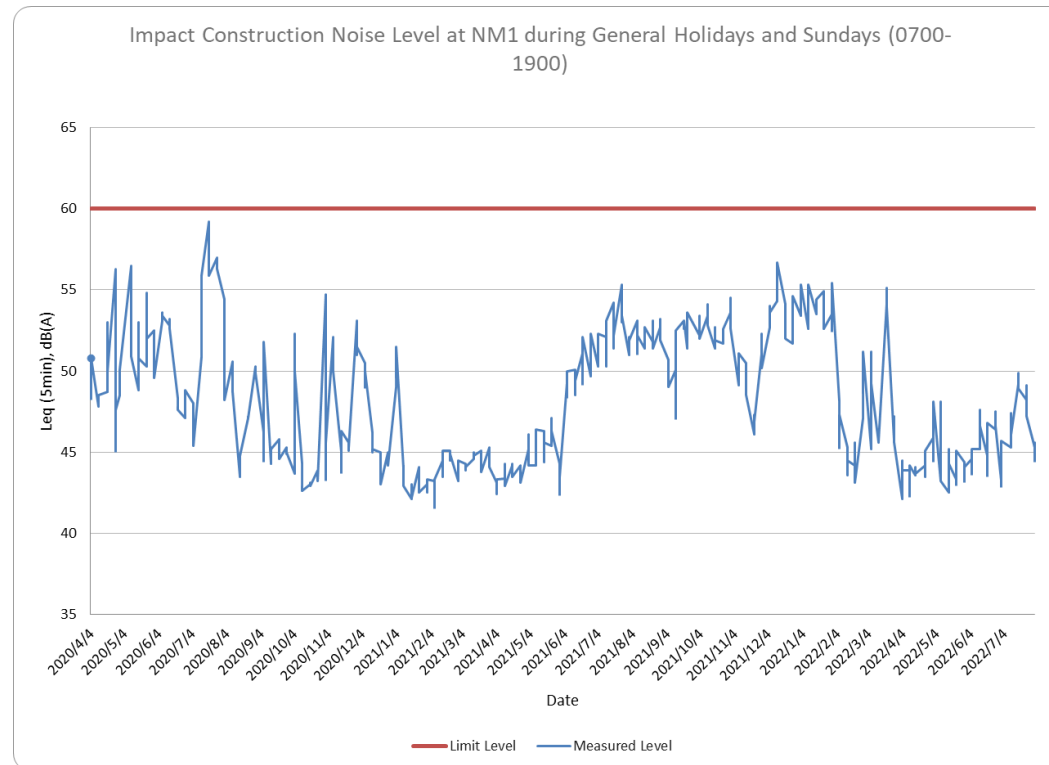
All days during Evening (1900-2300)

Date	Location	Time			Weather	L <sub>eq</sub> (5min)	L <sub>10</sub>	L <sub>90</sub>	Wind Speed (m/s)	Temperature (°C)
7/7/2022	NM1	20:34	-	20:39	fine	48.2	50.3	43.2	1.3	27.9
7/7/2022	NM1	20:39	-	20:44	fine	49.3	51.6	48.1	1.3	27.9
7/7/2022	NM1	20:44	-	20:49	fine	47.1	49.2	44.2	1.3	27.9
15/7/2022	NM1	19:00	-	19:05	fine	47.6	49.1	46.2	1.5	26
15/7/2022	NM1	19:05	-	19:10	fine	48.1	50.6	46.4	1.5	26
15/7/2022	NM1	19:10	-	19:15	fine	49.5	51.2	47.1	1.5	26
20/7/2022	NM1	21:40	-	21:45	fine	48.2	50.4	46.2	1.6	26.4
20/7/2022	NM1	21:45	-	21:50	fine	47.4	49.3	46.6	1.6	26.4
20/7/2022	NM1	21:50	-	21:55	fine	48.1	50.6	46.3	1.6	26.4
27/7/2022	NM1	19:44	-	19:49	fine	44.2	46.2	45.1	1.8	26.5
27/7/2022	NM1	19:49	-	19:54	fine	45.1	47.1	43.2	1.8	26.5
27/7/2022	NM1	19:54	-	19:59	fine	44.9	46.7	43.6	1.8	26.5



Daytime (0700-1900) during general holidays and Sundays

Date	Location	Time			Weather	L <sub>eq</sub> (5min)	L <sub>10</sub>	L <sub>90</sub>	Wind Speed (m/s)	Temperature (°C)
1/7/2022	NM1	11:22	-	11:27	sunny	43.2	45.3	40.2	0.9	26.7
1/7/2022	NM1	11:27	-	11:32	sunny	42.9	43.2	41.1	0.9	26.7
1/7/2022	NM1	11:32	-	11:37	sunny	45.7	47.1	43.3	0.9	26.7
10/7/2022	NM1	15:38	-	15:43	sunny	45.3	47.3	43.6	0.9	28.2
10/7/2022	NM1	15:43	-	15:48	sunny	47.4	49.2	42.1	0.9	28.2
10/7/2022	NM1	15:48	-	15:53	sunny	46.1	47.4	43.6	0.9	28.2
17/7/2022	NM1	18:33	-	18:38	fine	49.2	53.4	48.1	1.9	26.7
17/7/2022	NM1	18:38	-	18:43	fine	49.9	50.4	47.6	1.9	26.7
17/7/2022	NM1	18:30	-	18:35	fine	48.9	50.9	46.1	1.9	26.7
24/7/2022	NM1	10:59	-	11:04	sunny	48.2	50.6	46.2	1.2	29.1
24/7/2022	NM1	11:04	-	11:09	sunny	49.1	51.5	47.3	1.2	29.1
24/7/2022	NM1	11:09	-	11:14	sunny	47.2	49.3	45.1	1.2	29.1
31/7/2022	NM1	15:40	-	15:45	sunny	45.3	47.1	43.1	1.9	27.3
31/7/2022	NM1	15:45	-	15:50	sunny	44.5	46.4	42.5	1.9	27.3
31/7/2022	NM1	15:50	-	15:55	sunny	45.6	47.8	43.6	1.9	27.3



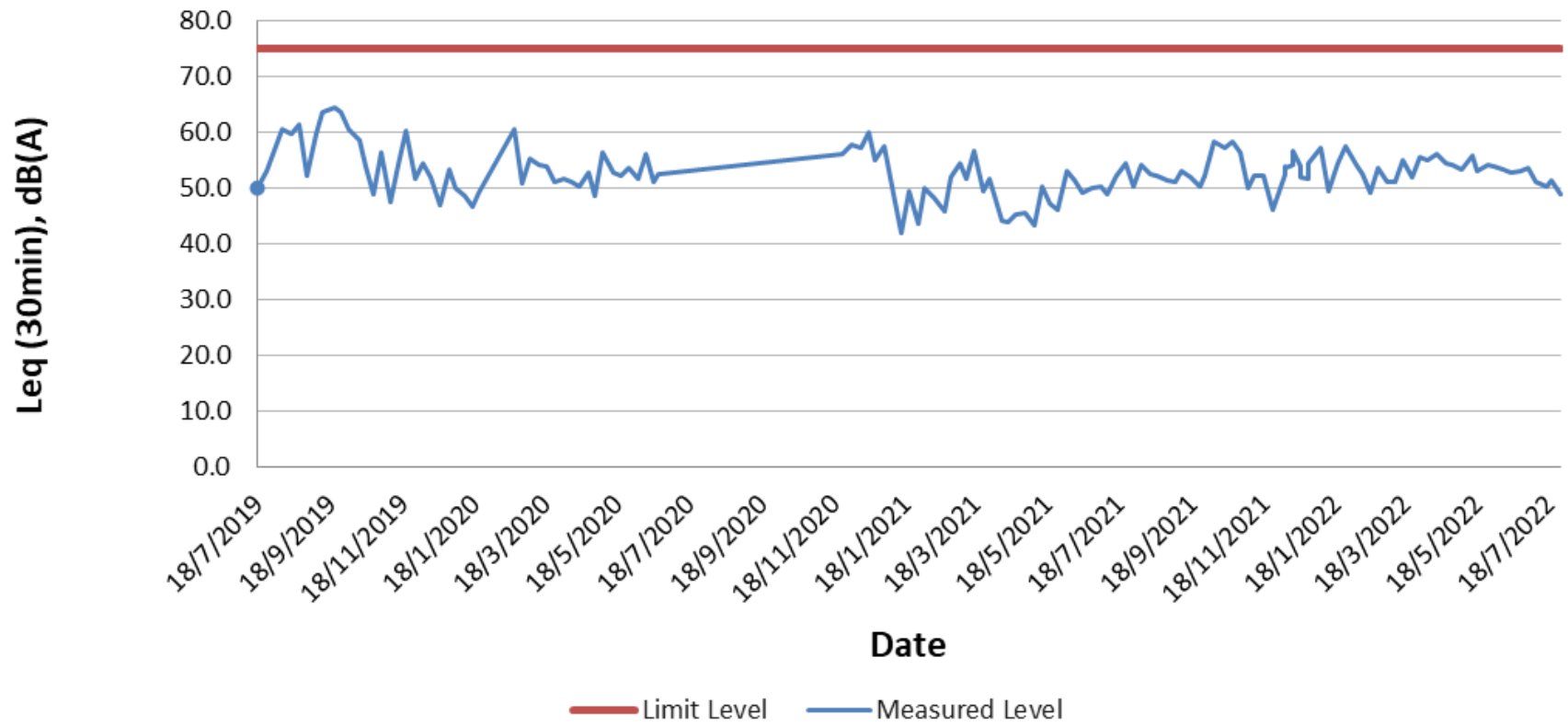
## Impact Noise Monitoring Data

NM2 – 4 ½ Milestone, Tai Po Road

Daytime (0700 – 1900) except general holidays and Sunday

Date	Location	Time			Weather	L <sub>eq</sub> (30min)	L <sub>10</sub>	L <sub>90</sub>	Wind Speed (m/s)	Temperature (°C)
7/7/2022	NM2	14:00	-	14:30	sunny	51.3	53.2	49.1	0.9	29.1
15/7/2022	NM2	14:00	-	14:30	fine	50.3	53.4	48.1	0.9	27.3
20/7/2022	NM2	13:00	-	13:30	sunny	51.6	53.4	49.2	1.6	28.4
27/7/2022	NM2	11:20	-	11:50	sunny	48.9	50.2	47.1	1.3	28.6

Impact Construction Noise Level at NM2 during Daytime  
(0700 – 1900) except general holidays and Sunday



## Appendix F

# Impact Water Quality Monitoring Data

Date	Weather condition	Sample ID	Time	Temp (°C)	pH	DO (mg/L)	DO%	Turbidity (NTU)	SS (mg/L)	Sampling Equipment	Sampling Location
3/7/2022	Cloudy	C1b	10:07	17.2	7.0	7.3	76.3	3.8	1.0	Water Sampler	Alternative Access
3/7/2022	Cloudy	C1b#	10:10	17.2	7.0	7.3	75.4	3.8	1.0		
5/7/2022	Cloudy	C1b	10:21	18.1	7.4	7.4	78.7	1.6	0.6		
5/7/2022	Cloudy	C1b#	10:24	18.1	7.4	7.4	78.4	1.5	0.7		
7/7/2022	Sunny	C1b	11:00	18.4	7.2	7.2	77.1	4.9	2.0		
7/7/2022	Sunny	C1b#	11:03	18.4	7.2	7.2	76.6	4.8	2.0		
9/7/2022	Fine	C1b	10:22	20.6	7.3	7.2	80.4	3.5	0.5		
9/7/2022	Fine	C1b#	10:24	20.6	7.3	7.3	81.8	3.7	0.8		
11/7/2022	Fine	C1b	10:20	20.5	7.3	7.5	83.4	1.5	0.6		
11/7/2022	Fine	C1b#	10:23	20.5	7.3	7.5	82.8	1.6	0.5		
13/7/2022	Sunny	C1b	10:38	22.5	7.3	7.7	88.8	5.0	0.5		
13/7/2022	Sunny	C1b#	10:41	22.5	7.4	7.7	88.8	5.1	0.5		
15/7/2022	Fine	C1b	11:02	21.1	8.0	7.6	85.9	4.2	1.0		
15/7/2022	Fine	C1b#	11:04	21.2	8.0	7.8	87.4	4.1	1.0		
18/7/2022	Cloudy	C1b	10:36	19.9	7.7	7.1	77.9	2.8	0.5		
18/7/2022	Cloudy	C1b#	10:39	19.9	7.7	7.2	78.6	2.8	0.6		
20/7/2022	Fine	C1b	11:00	22.8	7.8	7.4	85.8	2.1	0.5		
20/7/2022	Fine	C1b#	11:02	22.9	7.8	7.4	86.5	2.0	0.5		
22/7/2022	Sunny	C1b	10:34	21.8	7.8	7.5	85.6	0.6	0.5		
22/7/2022	Sunny	C1b#	10:36	21.7	7.8	7.4	84.7	0.6	0.5		
25/7/2022	Fine	C1b	10:07	20.6	7.8	7.3	81.2	1.7	0.5		
25/7/2022	Fine	C1b#	10:10	20.6	7.8	7.2	79.6	1.6	0.5		
27/7/2022	Sunny	C1b	10:34	21.9	7.8	7.4	84.7	1.5	0.5		
27/7/2022	Sunny	C1b#	10:37	21.9	7.8	7.3	83.6	1.4	0.5		
29/7/2022	Fine	C1b	10:34	21.9	7.8	7.4	84.7	1.5	0.5		
29/7/2022	Fine	C1b#	10:37	21.9	7.8	7.3	83.6	1.4	0.6		

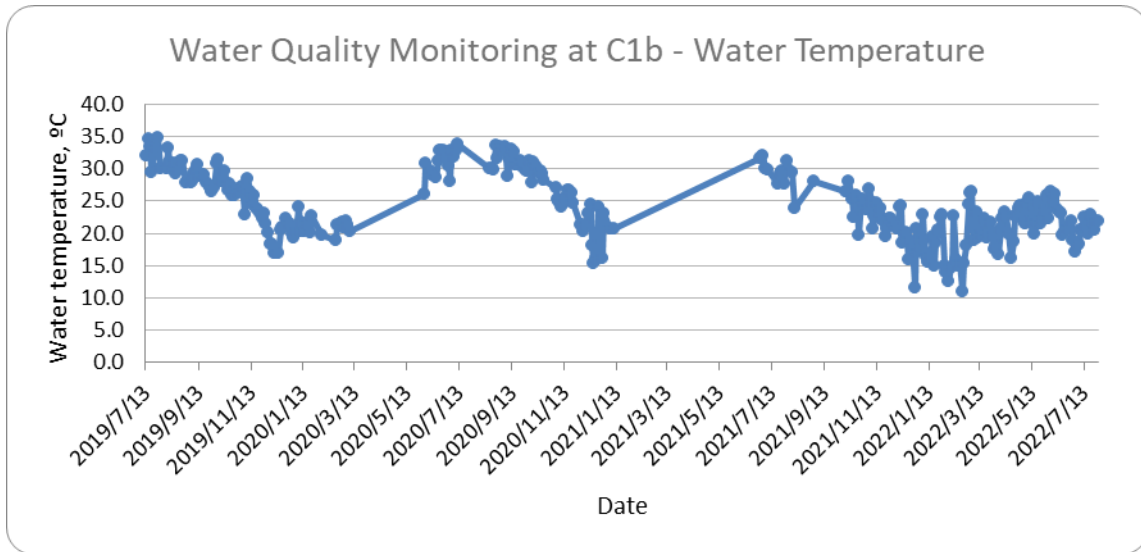
<b>C1b on Days with Insufficient Water Available for Water Sampler at Original Access</b>		
03/07/2022	05/07/2022	07/07/2022
		
09/07/2022	11/07/2022	13/07/2022
		
15/07/2022	18/07/2022	20/07/2022
		
22/07/2022	25/07/2022	27/07/2022
		
29/07/2022		
		

Remark: The water depth was less than 3cm for the above-mentioned dates at C1b.

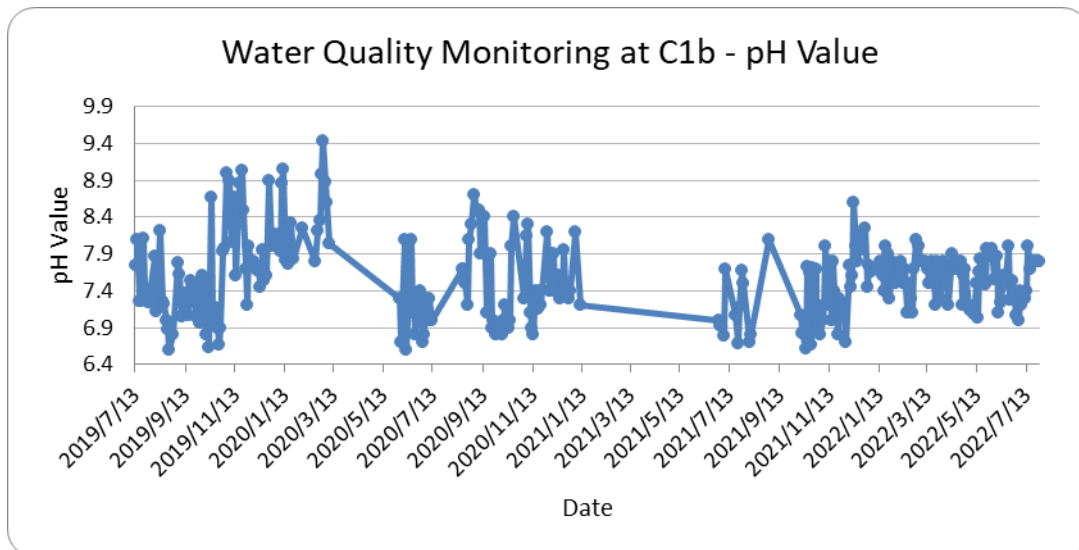
Date	Weather Condition	Sample ID	Time	Temp (°C)	pH	DO (mg/L)	DO%	Turbidity (NTU)	SS (mg/L)	Sampling Equipment
3/7/2022	Cloudy	D1b	10:35	17.6	7.1	7.3	76.3	15.0	9.0	Water Sampler
3/7/2022	Cloudy	D1b#	10:37	17.6	7.1	7.2	75.8	14.9	8.0	
5/7/2022	Cloudy	D1b	10:49	17.8	7.6	7.8	81.6	5.8	4.0	
5/7/2022	Cloudy	D1b#	10:52	17.8	7.5	7.6	80.3	5.8	5.0	
7/7/2022	Sunny	D1b	10:19	19.2	7.0	7.4	79.7	8.9	3.0	
7/7/2022	Sunny	D1b#	10:22	19.1	7.1	7.3	79.0	8.9	4.0	
9/7/2022	Fine	D1b	10:43	21.4	7.4	7.3	82.3	7.1	4.0	
9/7/2022	Fine	D1b#	10:46	21.4	7.4	7.3	82.2	7.0	3.0	
11/7/2022	Fine	D1b	10:33	21.3	7.4	7.6	86.0	8.8	2.0	
11/7/2022	Fine	D1b#	10:36	21.3	7.4	7.8	87.7	8.7	2.0	
13/7/2022	Sunny	D1b	10:50	22.6	7.2	7.1	82.6	7.7	2.0	
13/7/2022	Sunny	D1b#	10:53	22.6	7.2	7.2	82.8	7.8	2.0	
15/7/2022	Fine	D1b	11:23	23.2	8.0	7.6	88.8	5.3	4.0	
15/7/2022	Fine	D1b#	11:25	23.2	8.0	7.6	88.9	5.4	4.0	
18/7/2022	Cloudy	D1b	11:16	21.9	7.8	7.5	85.5	5.1	4.0	
18/7/2022	Cloudy	D1b#	11:19	21.6	7.8	7.6	86.0	5.3	4.0	
20/7/2022	Fine	D1b	11:16	22.4	8.0	7.5	87.0	5.3	2.0	
20/7/2022	Fine	D1b#	11:19	22.5	8.0	7.5	86.9	5.4	2.0	
22/7/2022	Sunny	D1b	10:56	23.1	7.9	7.9	92.6	4.6	2.0	
22/7/2022	Sunny	D1b#	10:59	23.1	7.9	7.9	92.2	4.6	2.0	
25/7/2022	Fine	D1b	10:19	22.8	8.0	7.4	85.6	4.5	2.0	
25/7/2022	Fine	D1b#	10:21	22.8	8.0	7.4	85.4	4.7	2.0	
27/7/2022	Sunny	D1b	10:57	23.5	7.9	7.3	85.8	7.9	4.0	
27/7/2022	Sunny	D1b#	11:00	23.5	7.9	7.2	84.7	8.0	4.0	
29/7/2022	Fine	D1b	10:56	23.5	7.9	7.3	85.8	7.9	3.0	
29/7/2022	Fine	D1b#	10:59	23.5	7.9	7.2	84.7	8.0	3.0	



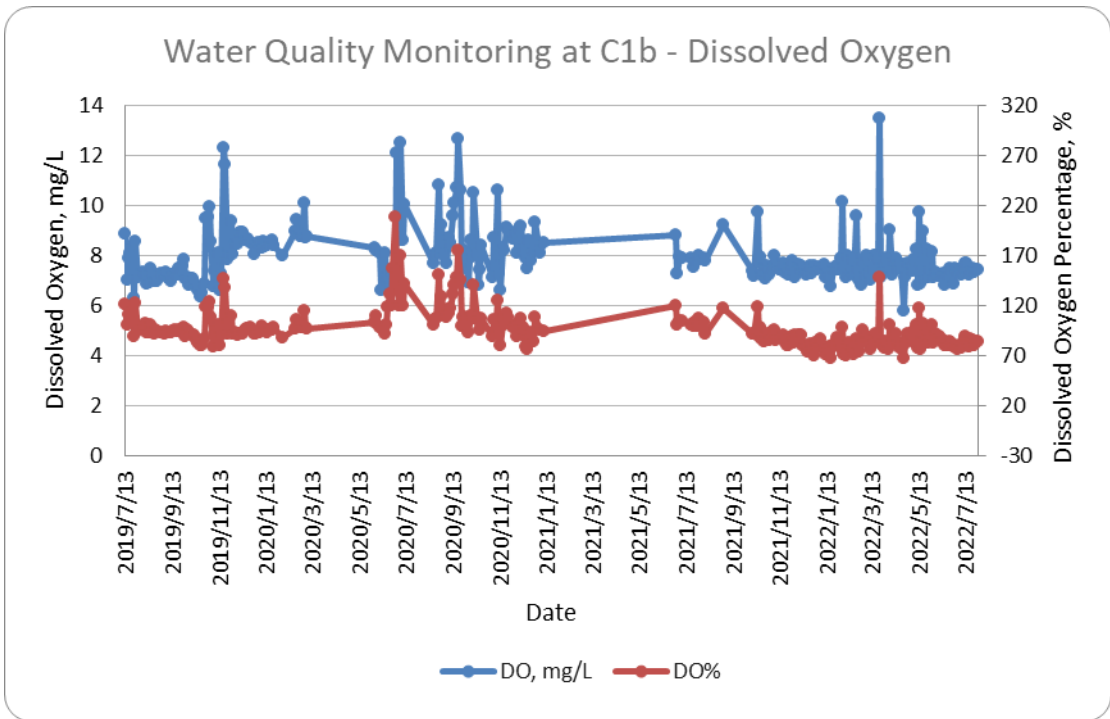
### C1b



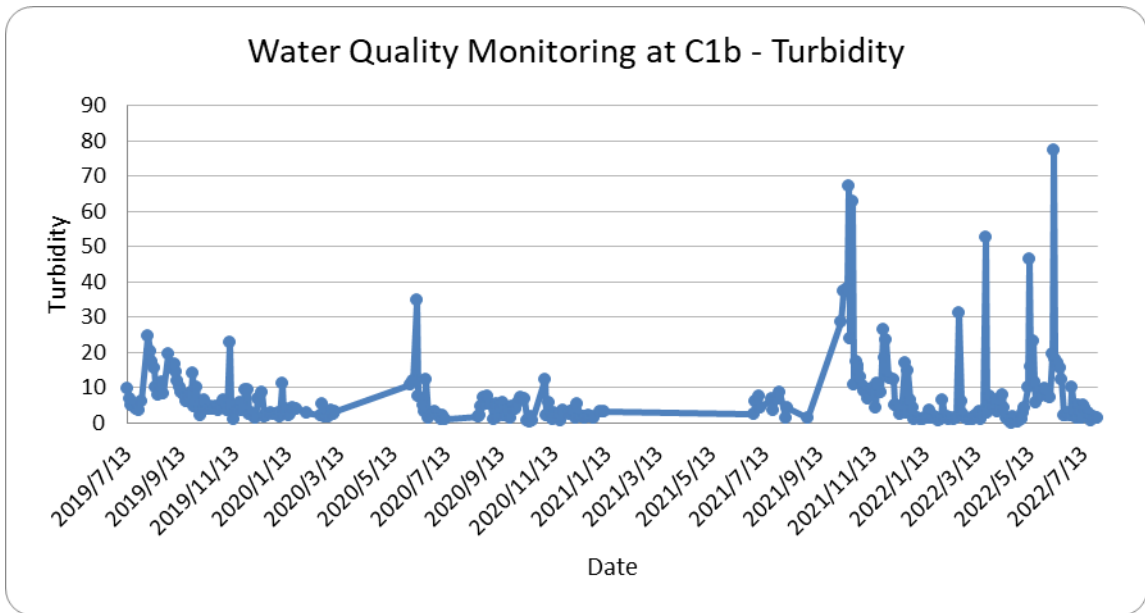
Note 1: Period without data implied that water in location C1b was dried up, insufficient water was available for sample collection



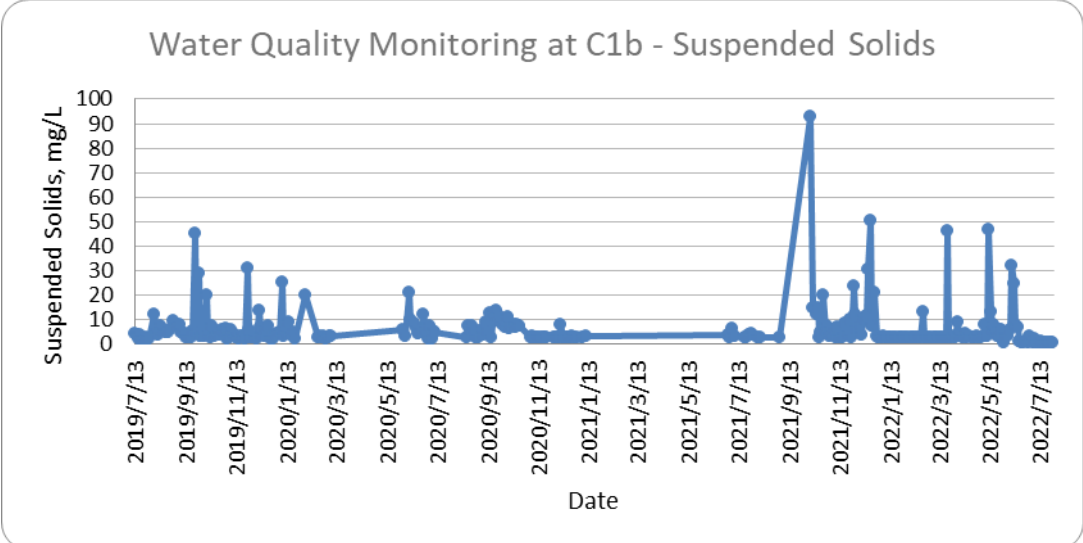
Note 1: Period without data implied that water in location C1b was dried up, insufficient water was available for sample collection



Note 1: Period without data implied that water in location C1b was dried up, insufficient water was available for sample collection

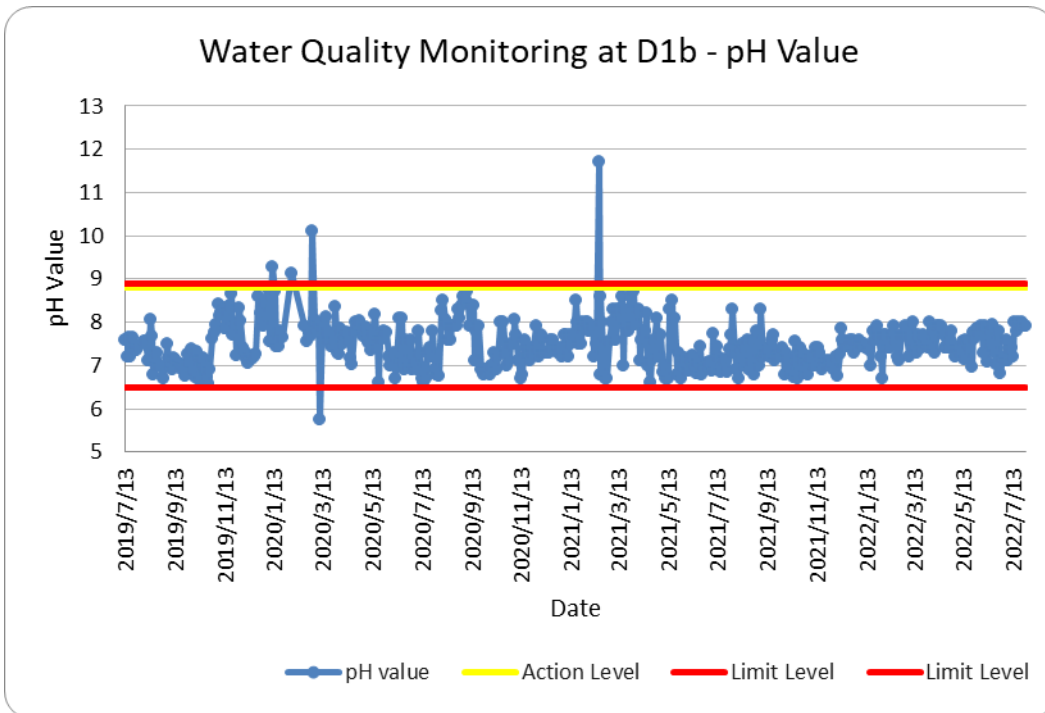
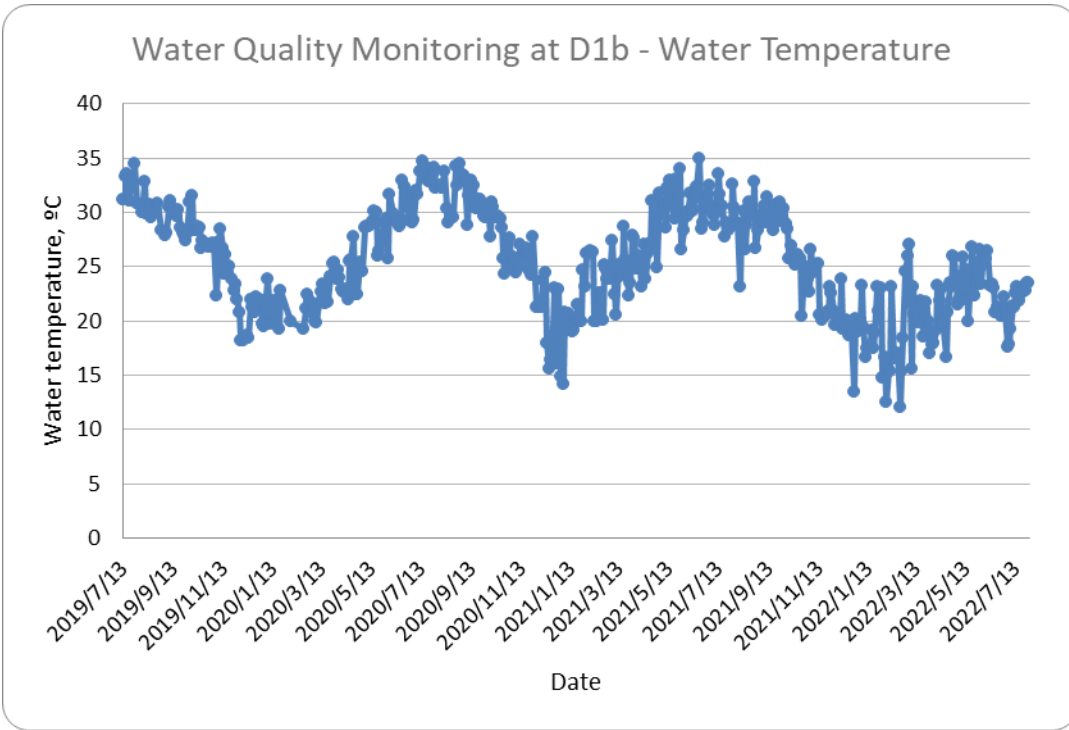


Note 1: Period without data implied that water in location C1b was dried up, insufficient water was available for sample collection

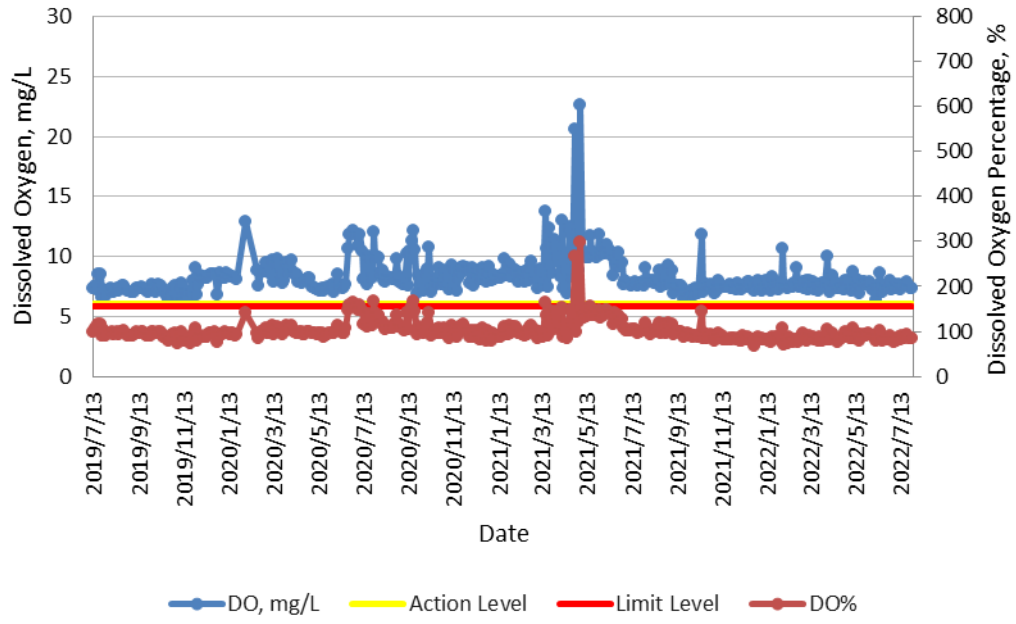


Note 1: Period without data implied that water in location C1b was dried up, insufficient water was available for sample collection

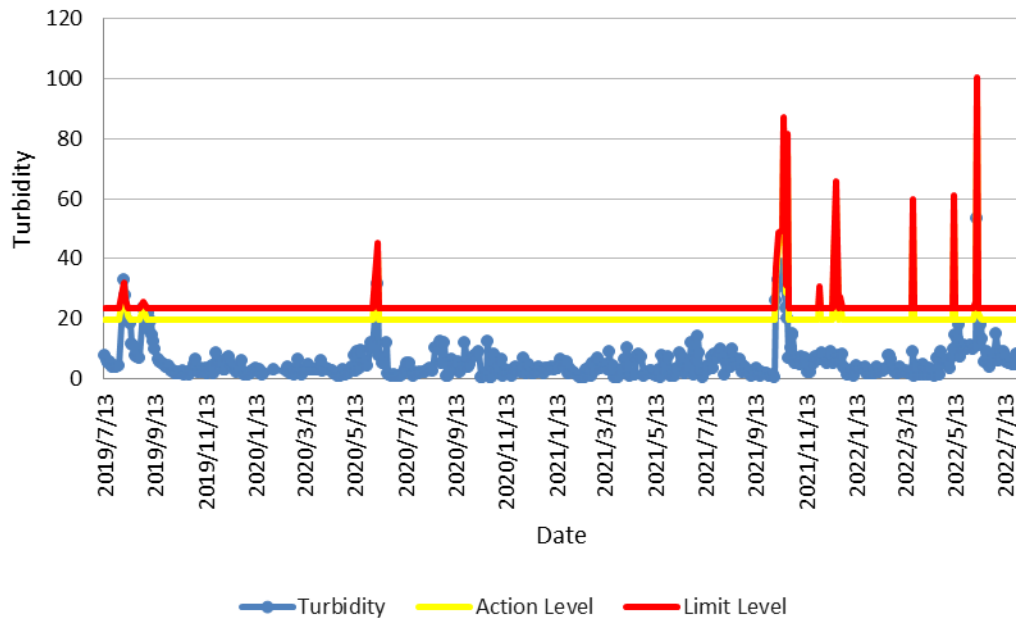
### D1b



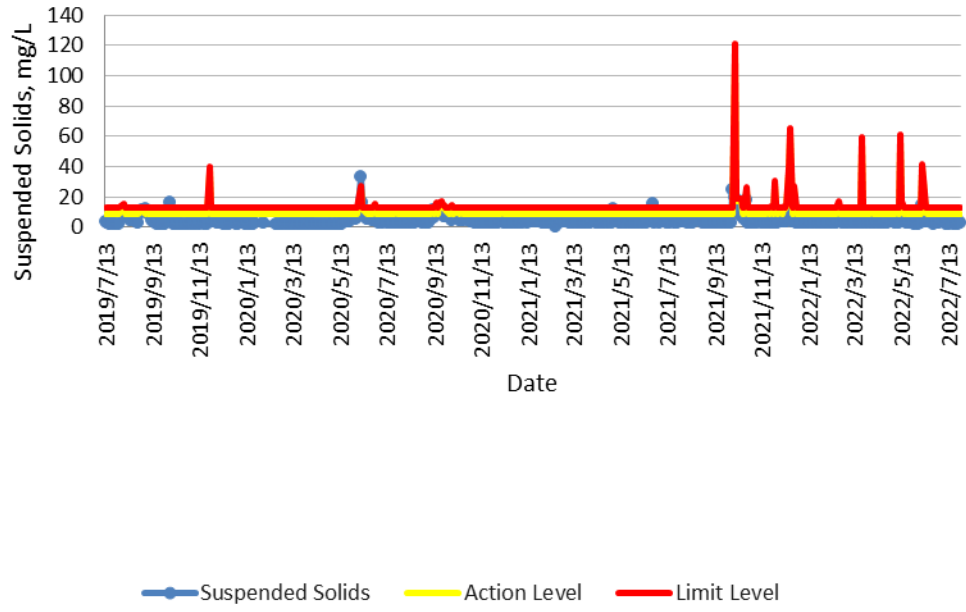
### Water Quality Monitoring at D1b - Dissolved Oxygen



### Water Quality Monitoring at D1b - Turbidity



### Water Quality Monitoring at D1b - Suspended Solids



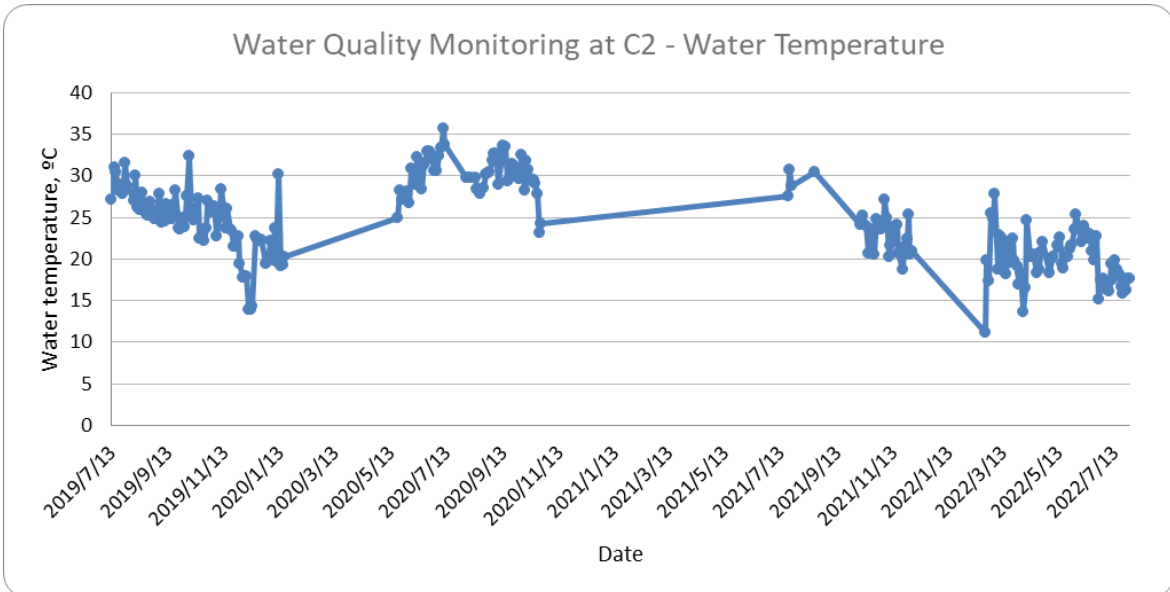
Date	Weather Condition	Sample ID	Time	Temp (°C)	pH	DO (mg/L)	DO%	Turbidity (NTU)	SS (mg/L)	Sampling Equipment
3/7/2022	Cloudy	C2	8:47	16.4	7.5	7.3	74.8	5.0	3.0	Water Sampler
3/7/2022	Cloudy	C2#	8:50	16.3	7.5	7.2	73.6	5.0	3.0	
5/7/2022	Cloudy	C2	9:01	16.8	7.5	7.4	76.7	3.4	2.0	
5/7/2022	Cloudy	C2#	9:04	16.8	7.5	7.3	75.4	3.3	2.0	
7/7/2022	Sunny	C2	8:38	16.1	6.8	7.1	72.5	3.6	1.0	
7/7/2022	Sunny	C2#	8:41	16.1	6.8	7.1	72.2	3.7	0.9	
9/7/2022	Fine	C2	9:13	19.4	7.6	7.0	75.8	3.3	3.0	
9/7/2022	Fine	C2#	9:16	19.4	7.6	6.8	74.1	3.5	2.0	
11/7/2022	Fine	C2	9:12	17.5	7.2	7.4	76.9	5.2	5.0	
11/7/2022	Fine	C2#	9:15	17.4	7.1	7.2	75.4	5.1	4.0	
13/7/2022	Sunny	C2	9:16	19.8	7.8	7.3	79.9	3.8	2.0	
13/7/2022	Sunny	C2#	9:19	19.7	7.8	7.4	80.6	3.7	2.0	
15/7/2022	Fine	C2	9:26	18.8	7.9	7.0	75.5	4.2	0.6	
15/7/2022	Fine	C2#	9:28	18.7	7.9	6.9	74.1	4.0	0.7	
18/7/2022	Cloudy	C2	9:05	18.2	7.0	7.4	78.3	4.3	0.5	
18/7/2022	Cloudy	C2#	9:08	18.2	7.1	7.4	78.1	4.4	0.5	
20/7/2022	Fine	C2	9:25	16.7	7.4	7.6	78.4	3.1	2.0	
20/7/2022	Fine	C2#	9:28	16.6	7.4	7.6	77.9	3.1	2.0	
22/7/2022	Sunny	C2	9:48	15.9	7.7	7.1	72.2	3.4	2.0	
22/7/2022	Sunny	C2#	9:51	15.9	7.7	7.2	72.8	3.5	2.0	
25/7/2022	Fine	C2	9:00	16.2	7.2	7.2	73.6	6.7	3.0	
25/7/2022	Fine	C2#	9:02	16.2	7.2	7.2	72.6	6.6	3.0	
27/7/2022	Sunny	C2	8:13	17.7	7.4	7.5	78.8	6.0	1.0	
27/7/2022	Sunny	C2#	8:16	17.7	7.4	7.4	77.4	5.8	1.0	
29/7/2022	Fine	C2	8:13	17.7	7.4	7.5	78.8	6.0	1.0	
29/7/2022	Fine	C2#	8:16	17.7	7.4	7.4	77.4	5.8	1.0	

Date	Weather Condition	Sample ID	Time	Temp (°C)	pH	DO (mg/L)	DO%	Turbidity (NTU)	SS (mg/L)	Sampling Equipment
3/7/2022	Cloudy	D2a	9:08	16.6	7.0	7.3	74.7	7.5	4.0	Water Sampler
3/7/2022	Cloudy	D2a#	9:11	16.6	7.0	7.3	75.2	7.3	4.0	
5/7/2022	Cloudy	D2a	9:20	17.6	7.6	7.5	78.3	5.5	2.0	
5/7/2022	Cloudy	D2a#	9:23	17.6	7.6	7.4	77.5	5.6	2.0	
7/7/2022	Sunny	D2a	8:55	18.7	6.9	7.7	82.1	4.8	2.0	
7/7/2022	Sunny	D2a#	8:57	18.7	7.0	7.7	82.6	4.9	2.0	
9/7/2022	Fine	D2a	9:35	19.5	7.3	7.9	85.4	3.1	2.0	
9/7/2022	Fine	D2a#	9:37	19.5	7.2	7.8	85.0	3.0	2.0	
11/7/2022	Fine	D2a	9:31	20.2	7.2	7.5	82.6	2.8	2.0	
11/7/2022	Fine	D2a#	9:34	20.2	7.2	7.3	80.6	2.6	1.0	
13/7/2022	Sunny	D2a	9:29	20.6	8.0	7.6	84.4	2.4	1.0	
13/7/2022	Sunny	D2a#	9:32	20.6	8.0	7.6	84.5	2.2	1.0	
15/7/2022	Fine	D2a	9:42	21.1	7.3	7.4	83.6	2.0	0.8	
15/7/2022	Fine	D2a#	9:44	21.1	7.4	7.3	82.6	2.1	1.0	
18/7/2022	Cloudy	D2a	9:19	20.2	7.1	7.3	80.8	1.7	1.0	
18/7/2022	Cloudy	D2a#	9:12	20.2	7.2	7.3	80.2	1.7	1.0	
20/7/2022	Fine	D2a	9:42	20.5	7.8	7.5	82.7	3.2	2.0	
20/7/2022	Fine	D2a#	9:45	20.5	7.8	7.4	82.1	3.1	2.0	
22/7/2022	Sunny	D2a	10:00	19.9	7.6	7.3	79.6	1.5	2.0	
22/7/2022	Sunny	D2a#	10:03	20.0	7.6	7.1	78.4	1.4	2.0	
25/7/2022	Fine	D2a	9:11	18.6	7.9	7.4	79.2	4.1	1.0	
25/7/2022	Fine	D2a#	9:14	18.6	7.9	7.5	80.3	4.4	1.0	
27/7/2022	Sunny	D2a	9:22	22.7	7.8	7.7	89.2	3.1	2.0	
27/7/2022	Sunny	D2a#	9:25	22.7	7.8	7.8	90.1	3.1	2.0	
29/7/2022	Fine	D2a	9:22	22.7	7.8	7.7	89.2	3.1	2.0	
29/7/2022	Fine	D2a#	9:25	22.7	7.8	7.8	90.1	3.1	2.0	

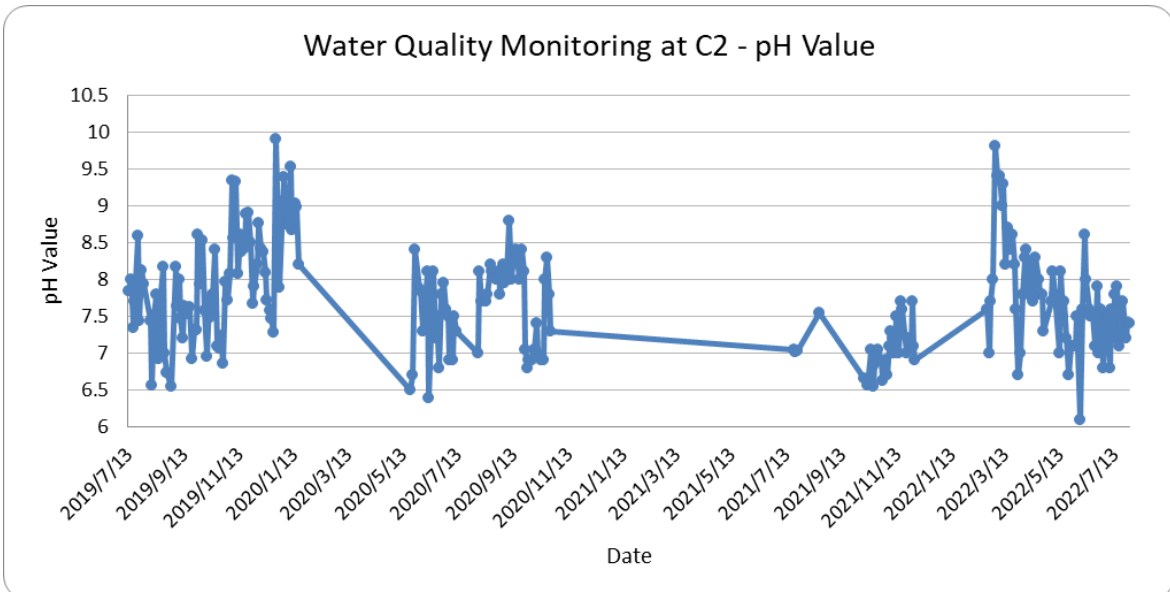


Date	Approximate Sampling Location Coordinates
3/7/2022	
5/7/2022	
7/7/2022	
9/7/2022	
11/7/2022	
13/7/2022	
15/7/2022	E = 834973.858
18/7/2022	N = 825817.696
20/7/2022	
22/7/2022	
25/7/2022	
27/7/2022	
29/7/2022	

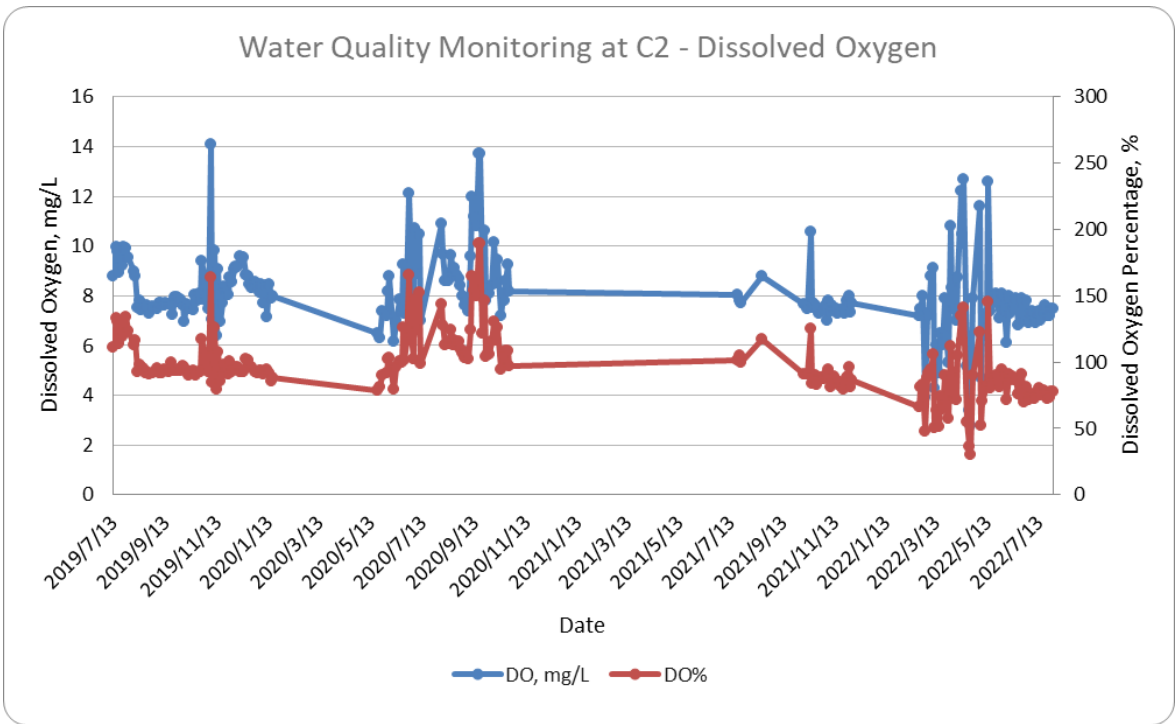
C2



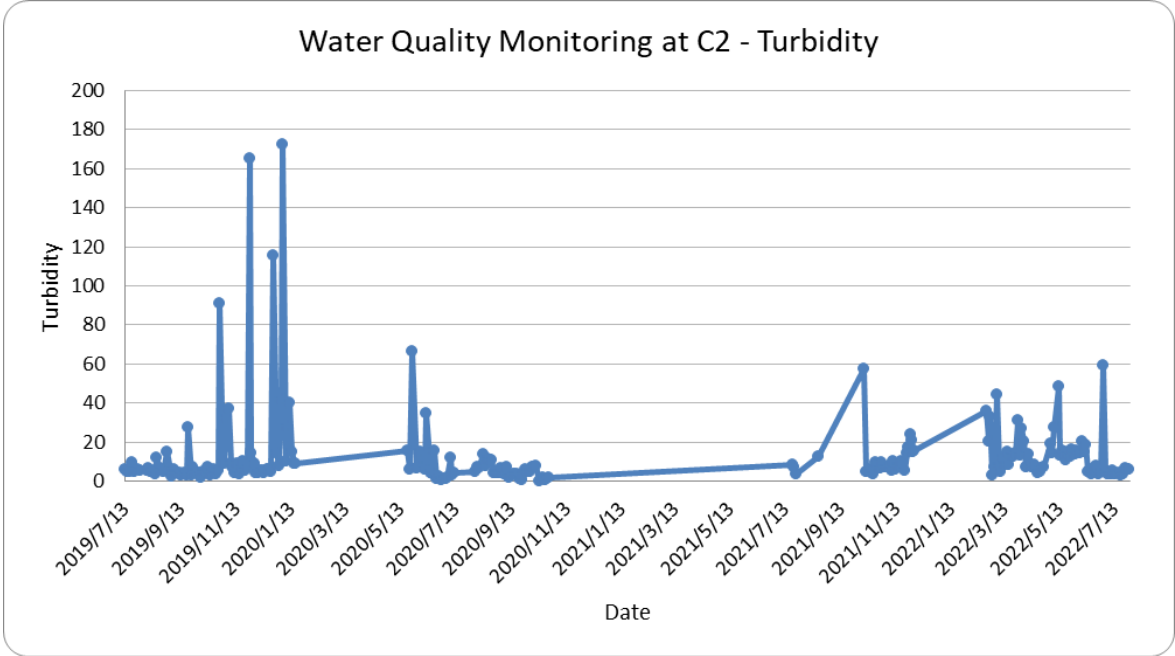
Note 1: Period without data implied that water in location C2 was dried up, insufficient water was available for sample collection



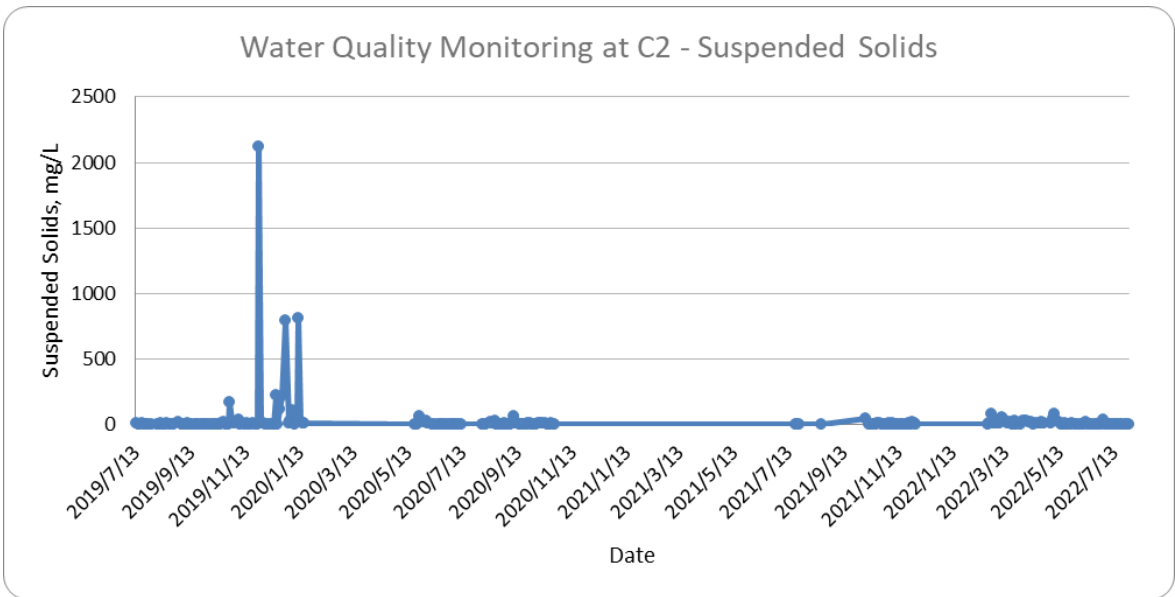
Note 1: Period without data implied that water in location C2 was dried up, insufficient water was available for sample collection



Note 1: Period without data implied that water in location C2 was dried up, insufficient water was available for sample collection

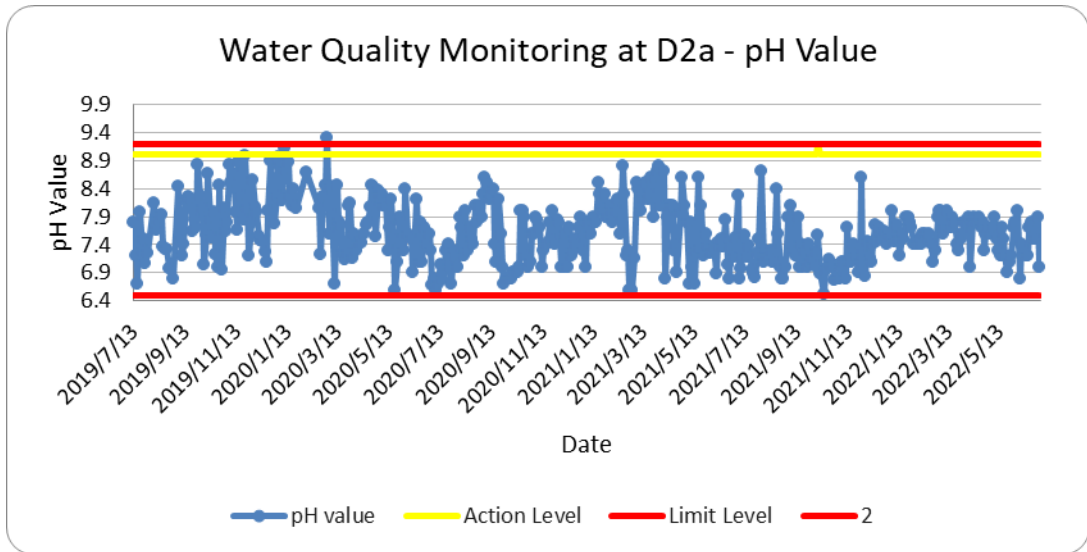
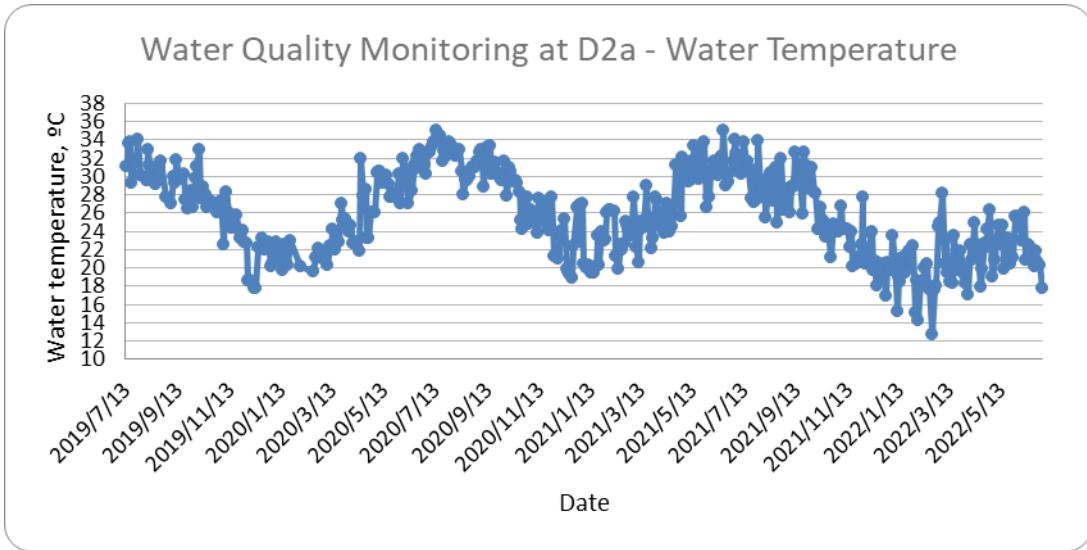


Note 1: Period without data implied that water in location C2 was dried up, insufficient water was available for sample collection

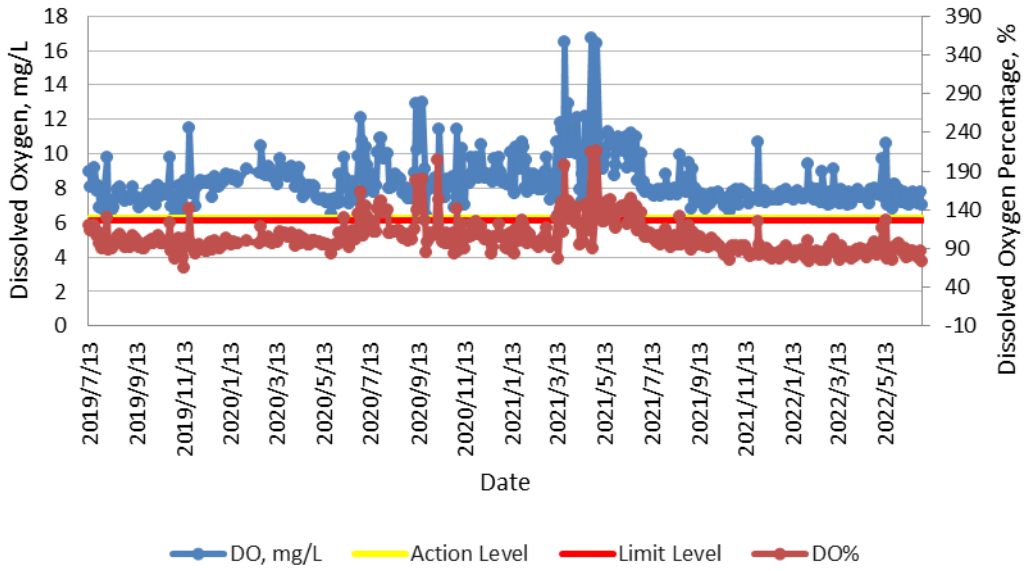


Note 1: Period without data implied that water in location C2 was dried up, insufficient water was available for sample collection

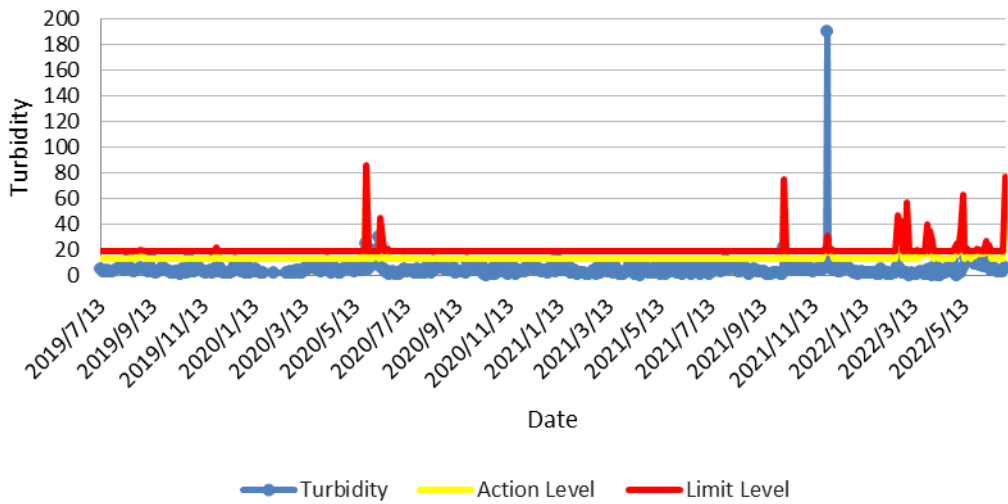
D2a



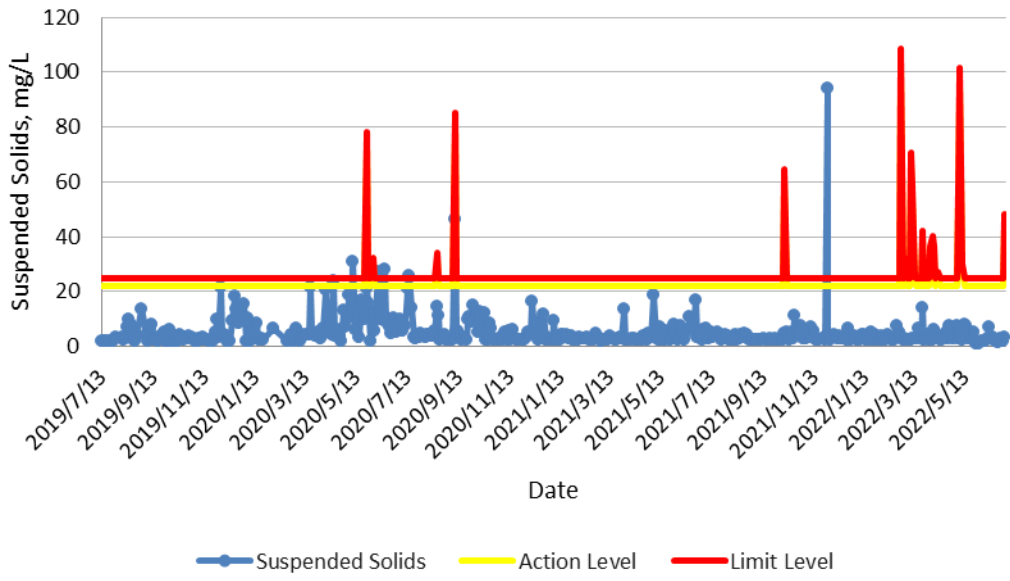
### Water Quality Monitoring at D2a - Dissolved Oxygen



### Water Quality Monitoring at D2a - Turbidity



### Water Quality Monitoring at D2a - Suspended Solids



## Appendix G

### Event / Action Plans



**Table B-1 Event/ Action Plan for Noise Impact**

Event and Action Plan for Noise Impact				
Event	Action			
	ET Leader	IEC	ER	Contractor
Action Level is reached	<ol style="list-style-type: none"> <li>1. Notify IEC and Contractor</li> <li>2. Carry out investigation</li> <li>3. Report the results of the investigation to the IEC and Contractor</li> <li>4. Discuss with the Contractor and formulate remedial measures</li> </ol>	<ol style="list-style-type: none"> <li>1. Discuss amongst ER, ET and Contractor on the potential remedial actions</li> <li>2. Review Contractor's remedial actions whenever necessary to assure their effectiveness and advise the ER accordingly</li> <li>3. Supervise the implementation of remedial measures</li> </ol>	<ol style="list-style-type: none"> <li>1. Confirm receipt of notification of failure in writing</li> <li>2. Notify Contractor</li> <li>3. Require Contractor to propose remedial measures for the analyzed noise problem</li> <li>4. Ensure remedial measures are properly implemented</li> <li>5.</li> </ol>	<ol style="list-style-type: none"> <li>1. Submit noise mitigation proposal to IEC</li> <li>2. Implement noise mitigation proposals</li> </ol>
Limit Level is reached	<ol style="list-style-type: none"> <li>1. Notify IEC, ER, EPD and Contractor</li> <li>2. Identify source</li> <li>3. Repeat measurement to confirm findings</li> <li>4. Carry out analysis of Contractor's working procedures to determine possible mitigation to be implemented</li> <li>5. Inform IEC, ER and EPD the causes &amp; actions taken for the exceedances</li> <li>6. Assess effectiveness of Contractor's remedial actions and keep IEC, EPD and ER informed of the results</li> <li>7. If exceedance stops cease additional monitoring</li> </ol>	<ol style="list-style-type: none"> <li>1. Discuss amongst ER, ET and Contractor on the potential remedial actions</li> <li>2. Review Contractor's remedial actions whenever necessary to assure their effectiveness and advise the ER accordingly</li> <li>3. Supervise the implementation of remedial measures</li> </ol>	<ol style="list-style-type: none"> <li>1. Confirm receipt of notification of failure in writing</li> <li>2. Notify Contractor</li> <li>3. Require Contractor to propose remedial measures for the analyzed noise problem</li> <li>4. Ensure remedial measures are properly implemented</li> <li>5. If exceedance continues, consider what portion of the work is responsible and instruct the Contractor to stop that portion or work until the exceedance is abated</li> </ol>	<ol style="list-style-type: none"> <li>1. Take immediate action to avoid further exceedance</li> <li>2. Submit proposals for remedial actions to IEC within 3 working days of notification</li> <li>3. Implement the agreed proposals</li> <li>4. Resubmit proposals if problem still not under control</li> <li>5. Stop the relevant portion of works as determined by the ER until the exceedance is abated</li> </ol>

**Table B-2 Event/ Action Plan for Water Quality Impact**

EVENT	ACTION			
	ET	IEC	ER	CONTRACTOR
Action level being exceeded by one sampling day	<ol style="list-style-type: none"> <li>1. Repeat in-situ measurement to confirm findings and repeat measurement on next day of exceedance being recorded;</li> <li>2. Identify source(s) of impact;</li> <li>3. Inform IEC, contractor, ER and EPD;</li> <li>4. Check monitoring data, all plant, equipment and Contractor's working methods;</li> <li>5. Discuss mitigation measures with IEC, ER and Contractor;</li> </ol>	<ol style="list-style-type: none"> <li>1. Check monitoring data submitted by ET and Contractor's working methods.</li> <li>2. Discuss with ET and Contractor on possible mitigation measures;</li> <li>3. Review the proposed mitigation measures submitted by Contractor and advise the ER accordingly;</li> </ol>	<ol style="list-style-type: none"> <li>1. Confirm receipt of notification of failure in writing</li> <li>2. Discuss with IEC, ET and Contractor on the proposed mitigation.</li> <li>3. Request Contractor to view the working methods.</li> <li>4. Ensure mitigation measures are properly implemented.</li> </ol>	<ol style="list-style-type: none"> <li>1. Inform the ER and confirm notification of the non-compliance in writing;</li> <li>2. Rectify unacceptable practice;</li> <li>3 Check all plant and equipment and consider changes of working methods;</li> <li>4. Discuss with ET, IEC and ER and propose mitigation measures to ER and IEC within 3 working days;</li> <li>5. Implement the agreed mitigation measures.</li> </ol>
Limit level being exceeded by more than one consecutive sampling days	<ol style="list-style-type: none"> <li>1. Repeat in-situ measurement to confirm findings and repeat measurement on next day of exceedance being recorded;</li> <li>2. Identify source(s) of impact;</li> <li>3. Inform IEC, Contractor, ER and EPD;</li> <li>4. Check monitoring data, all plant, equipment and Contractor's working methods;</li> <li>5. Discuss mitigation measures with IEC, ER and Contractor;</li> <li>6. Ensure mitigation measures are implemented;</li> <li>7. Increase the monitoring frequency</li> </ol>	<ol style="list-style-type: none"> <li>1. Check monitoring data submitted by ET and Contractor's working methods.</li> <li>2. Discuss with ET and Contractor on possible mitigation measures;</li> <li>3. Review the proposed mitigation measures submitted by Contractor and advise the ER accordingly;</li> <li>4. Supervise the implementation of mitigation measures.</li> </ol>	<ol style="list-style-type: none"> <li>1. Discuss with IEC, ET and Contractor on the proposed mitigation measures;</li> <li>2. Request Contractor to critically review the working methods;</li> <li>3. Make agreement on the mitigation measures to be implemented;</li> <li>4. Ensure mitigation measures are properly implemented;</li> <li>5. Consider and instruct, if necessary, the Contractor to slow down or to stop all or part of the construction activities until no exceedance of Limit level.</li> </ol>	<ol style="list-style-type: none"> <li>1. Take immediate action to avoid further exceedance</li> <li>2. Discuss with ET, IEC and ER and propose mitigation measures to ER and IEC;</li> <li>3. Implement the agreed mitigation measures;</li> <li>4. Resubmit proposals of mitigation measures if problem still not under control;</li> <li>5. As directed by the Engineer, to slow down or to stop all or part of the construction activities until no exceedance of Limit level.</li> </ol>

	to daily until no exceedance of Limit level for two consecutive days.			
--	---	--	--	--

## Appendix H

# Monthly Waste Flow Table



Name of Department: ArchSD/CEDD/DSD/EMSD/HyD/WSD

Contract No.: DC/2018/08

### Monthly Summary Waste Flow Table for 2022 (year)

Month	Actual Quantities of Inert C&D Materials Generated Monthly						Actual Quantities of C&D Wastes Generated Monthly				
	Total Quantity Generated	Hard Rock and Large Broken Concrete	Reused in the Contract	Reused in other Projects	Disposed as Public Fill	Imported Fill	Metals	Paper/ cardboard packaging	Plastics (see Note 3)	Chemical Waste	Others, e.g. general refuse
	(in '000m <sup>3</sup> )	(in '000m <sup>3</sup> )	(in '000m <sup>3</sup> )	(in '000m <sup>3</sup> )	(in '000m <sup>3</sup> )	(in '000m <sup>3</sup> )	(in '000 kg)	(in '000kg)	(in '000kg)	(in '000L)	(in '000m <sup>3</sup> )
Jan	1.773	0	0	0.812	0.961	0	0	0	0	4	0.01807
Feb	1.760	0	0	1.712	0.047	0	0	0	0	0	0.00519
Mar	3.394	0	0	3.389	0.005	0	0	0	0	0	0.00834
Apr	3.230	0	0	3.230	0	0	0	0	0	0	0.02382
May	0.1347	0	0	0	0.1347	0	0	0	0	0	0.01369
June	0.0717	0	0	0	0.0717	0	0	0	0	0	0.04995
Sub-total	10.3634	0	0	9.143	1.2194	0	0	0	0	4	0.11906
July	0.03260	0	0	0.026	0.0065	0	0	0	0	0	0.01554
Aug											
Sept											
Oct											
Nov											
Dec											
Total	10.3960	0	0	9.169	1.2259	0	0	0	0	4	0.13460

Remark: Use of conversion factors: density of inert C&D materials (2 ton/m<sup>3</sup>) and general refuse (1 ton/m<sup>3</sup>)



Forecast of Total Quantities of C&D Materials to be Generated from the Contract*										
Total Quantity Generated	Hard Rock and Large Broken Concrete	Reused in the Contract	Reused in other Projects	Disposed as Public Fill	Imported Fill	Metals	Paper/ cardboard packaging	Plastics (see Note 3)	Chemical Waste	Others, e.g. general refuse
(in '000m <sup>3</sup> )	(in '000m <sup>3</sup> )	(in '000m <sup>3</sup> )	(in '000m <sup>3</sup> )	(in '000m <sup>3</sup> )	(in '000m <sup>3</sup> )	(in '000 kg)	(in '000kg)	(in '000kg)	(in '000kg)	(in '000m <sup>3</sup> )
37.523	37.2	0	0	5.92	0	0	0	0	4.8	0.323

- Notes:
- (1) The performance targets are given in PS Clause 1.104(14).
  - (2) The waste flow table shall also include C&D materials that are specified in the Contract to be imported for use at the Site.
  - (3) Plastics refer to plastic bottles/containers, plastic sheets/foam from packaging material

## Appendix I

# Implementation Schedule of Recommended Mitigation Measures

**Table A-1 Air Quality Impact – Implementation Schedule of Recommended Mitigation Measures**

EIA Ref.	EM&A Ref.	Recommended Environmental Protection Measures/ Mitigation Measures	Objectives of the recommended measures & main concerns to address	Who to implement the measures?	Location / Timing of implementation of Measures	What requirements or standards for the measures to achieve?
<b>Construction Phase</b>						
S.3.5.9	S.3.2.2	All the dust control measures as recommended in the Air Pollution Control (Construction Dust) Regulation, where applicable, should be implemented. Typical dust control measures include:	Air Quality (fugitive dust) Control during Construction Phase	Contractors	At all construction areas of the site during the entire construction period	EIAO -TM, Air Pollution Control (Construction Dust) Regulation
S.3.5.9	S.3.2.2	<ul style="list-style-type: none"> <li>The works area for site clearance shall be sprayed with water before, during and after the operation so as to maintain the entire surface wet</li> </ul>	Air Quality (fugitive dust) Control during Construction Phase	Contractors	Ditto	EIAO -TM, Air Pollution Control (Construction Dust) Regulation
S.3.5.9	S.3.2.2	<ul style="list-style-type: none"> <li>Restricting heights from which materials are to be dropped, as far as practicable to minimise the fugitive dust arising from unloading/ loading</li> </ul>	Air Quality (fugitive dust) Control during Construction Phase	Contractors	Ditto	EIAO -TM, Air Pollution Control (Construction Dust) Regulation
S.3.5.9	S.3.2.2	<ul style="list-style-type: none"> <li>Immediately before leaving a construction site, all vehicles shall be washed to remove any dusty materials from the bodies and wheels. However, all spraying of materials and surfaces should avoid excessive water usage</li> </ul>	Air Quality (fugitive dust) Control during Construction Phase	Contractors	Ditto	EIAO -TM, Air Pollution Control (Construction Dust) Regulation
S.3.5.9	S.3.2.2	<ul style="list-style-type: none"> <li>Where a vehicle leaving a construction site is carrying a load of dusty materials, the load shall be covered entirely by clean impervious sheeting to ensure that the dusty materials will not leak from the vehicle</li> </ul>	Air Quality (fugitive dust) Control during Construction Phase	Contractors	Ditto	EIAO -TM, Air Pollution Control (Construction Dust) Regulation
S.3.5.9	S.3.2.2	<ul style="list-style-type: none"> <li>Erection of hoarding of not less than 2.4 m high from ground level along the site boundary, where appropriate</li> </ul>	Air Quality (fugitive dust) Control during Construction Phase	Contractors	Ditto	EIAO -TM, Air Pollution Control (Construction Dust) Regulation
S.3.5.9	S.3.2.2	<ul style="list-style-type: none"> <li>Any stockpile of dusty materials shall be covered entirely by impervious sheeting; and/or placed in an area sheltered on the top and 4 sides</li> </ul>	Air Quality (fugitive dust) Control during Construction Phase	Contractors	Ditto	EIAO -TM, Air Pollution Control (Construction Dust) Regulation
S.3.5.9	S.3.2.2	<ul style="list-style-type: none"> <li>All dusty materials shall be sprayed with water immediately prior to any loading, unloading or transfer operation so as to maintain the dusty materials wet</li> </ul>	Air Quality (fugitive dust) Control during Construction Phase	Contractors	Ditto	EIAO -TM, Air Pollution Control (Construction Dust) Regulation
<b>Operational Phase</b>						
N/A	N/A	N/A	N/A	N/A	N/A	N/A



**Table A-2 Noise Impact – Implementation Schedule of Recommended Mitigation Measures**

EIA Ref.	EM&A Ref.	Recommended Environmental Protection Measures/ Mitigation Measures	Objectives of the recommended measures & main concerns to address	Who to implement the measures?	Location / Timing of implementation of Measures	What requirements or standards for the measures to achieve?
<b>Construction Phase</b>						
S.4.8.2	S.4.8.1	<ul style="list-style-type: none"> <li>The Contractor shall adopt the Code of Practice on Good Management Practice to Prevent Violation of the Noise Control Ordinance (Chapter 400) (for Construction Industry) published by EPD</li> </ul>	Noise control during construction	Contractors	At all construction areas of the site during the entire construction period	Annex 5 of EIAO-TM
S.4.8.2	S.4.8.1	<ul style="list-style-type: none"> <li>The Contractor shall observe and comply with the statutory and non-statutory requirements and guidelines</li> </ul>	Noise control during construction	Contractors	Ditto	Annex 5 of EIAO-TM
S.4.8.2	S.4.8.1	<ul style="list-style-type: none"> <li>Before commencing any work, the Contractor shall submit to the Engineer Representative for approval the method of working, equipment and noise mitigation measures intended to be used at the site</li> </ul>	Noise control during construction	Contractors	Ditto	Annex 5 of EIAO-TM
S.4.8.2	S.4.8.1	<ul style="list-style-type: none"> <li>The Contractor shall devise and execute working methods to minimise the noise impact on the surrounding sensitive uses, and provide experienced personnel with suitable training to ensure that those methods are implemented</li> </ul>	Noise control during construction	Contractors	Ditto	Annex 5 of EIAO-TM
S.4.8.2	S.4.8.1	<ul style="list-style-type: none"> <li>Noisy equipment and noisy activities should be located as far away from the NSRs as is practical</li> </ul>	Noise control during construction	Contractors	Ditto	Annex 5 of EIAO-TM
S.4.8.2	S.4.8.1	<ul style="list-style-type: none"> <li>Unused equipment should be turned off. PME should be kept to a minimum and the parallel use of noisy equipment / machinery should be avoided</li> </ul>	Noise control during construction	Contractors	Ditto	Annex 5 of EIAO-TM
S.4.8.2	S.4.8.1	<ul style="list-style-type: none"> <li>Regular maintenance of all plant and equipment</li> </ul>	Noise control during construction	Contractors	Ditto	Annex 5 of EIAO-TM
S.4.8.2	S.4.8.1	<ul style="list-style-type: none"> <li>Material stockpiles and other structures should be effectively utilised as noise barriers, where practicable</li> </ul>	Noise control during construction	Contractors	Ditto	Annex 5 of EIAO-TM
<b>Operational Phase</b>						
N/A	N/A	N/A	N/A	N/A	N/A	N/A

**Table A-3 Water Quality Impact – Implementation Schedule of Recommended Mitigation Measures**

EIA Ref.	EM&A Ref.	Recommended Environmental Protection Measures/ Mitigation Measures	Objectives of the recommended measures & main concerns to address	Who to implement the measures?	Location / Timing of implementation of Measures	What requirements or standards for the measures to achieve?
<b>Construction Phase</b>						
S.5.10.1 -5.10.2	S.5.8.2 -5.8.3	Construction for the desilting facilities at intake and outfall portals should be carried out behind a temporary cofferdam which is watertight enclosure built in the reservoirs and pumped dry to expose the bottom.	Point Pollution Control	Contractors	Before construction of intake and outfall portals and remain on site until completion of intake and outfall portals and tunnel construction	Water Pollution Control Ordinance
S.5.10.3	S.5.8.4	The cofferdams should be regularly inspected and maintained to ensure no spillage of waste or wastewater into the reservoirs.	Point Pollution Control	Contractors	Before construction of intake and outfall portals and remain on site until completion of intake and outfall portals and tunnel construction	Water Pollution Control Ordinance
S. 5.10.4	S. 5.8.5	Construction of desilting facilities within works areas capable of controlling discharge of SS to comply with WPCO/TM-DSS	Point and Non-point Pollution Control	Contractors	At all construction areas of the site during the entire construction period	Water Pollution Control Ordinance
S.5.10.5	S.5.8.6	Construction runoff will be managed as per the Practice Note for Professional Persons ProPECC PN1/94 - Construction Site Drainage and the conditions of working within Water Gathering Grounds stipulated by WSD	Stormwater and Non-point Source Pollution Control	Contractors	Ditto	Water Pollution Control Ordinance Water Gathering Ground control by WSD
S.5.10.6	S. 5.8.7	A Drainage Management Plan should be prepared by the Contractor for approval by the Engineer for each of the works areas, detailing the facilities and measures to manage pollution arising from surface runoff from those works areas	Stormwater and Non-point Source Pollution Control	Contractors	Ditto	Water Pollution Control Ordinance Water Gathering Ground control by WSD
S. 5.10.7	S. 5.8.8	An Emergency Contingency Plan should also be prepared by the Contractor, detailing the response and procedures to contain and remove any accidental spillage along the temporary and permanent roads and at the site at short notice to prevent or minimize the quantities of contaminants from reaching the reservoirs and local streams leading to the reservoirs. The Emergency Contingency Plan should be submitted to the Engineer for approval	Stormwater and Non-point Source Pollution Control	Contractors	Ditto	Water Pollution Control Ordinance Water Gathering Ground control by WSD
S. 5.10.8	S. 5.8.9	▪ Surface run-off and effluent from the construction sites at	Stormwater and Non-point	Contractors	Ditto	Water Pollution Control

EIA Ref.	EM&A Ref.	Recommended Environmental Protection Measures/ Mitigation Measures	Objectives of the recommended measures & main concerns to address	Who to implement the measures?	Location / Timing of implementation of Measures	What requirements or standards for the measures to achieve?
		the intake at Kowloon Byewash Reservoir and outfall at the Lower Shing Mun Reservoir will be directed towards adequately designed sand/silt removal facilities such as sand/silt traps and sediment basins to remove sand/silt particles from runoff to meet the requirements of the TM standards under the WPCO before discharging to discharge points downstream of the Kowloon Byewash Reservoir Dam and Lower Shing Mun Reservoir Dam respectively. The design of efficient silt removal facilities should be based on the guidelines in Appendix A1 of ProPECC PN 1/94, which states that the retention time for silt/sand traps should be 5 minutes under maximum flow conditions. Sizes may vary depending upon the flow rate, but for a flow rate of 0.1m <sup>3</sup> /s a sedimentation basin of 30m <sup>3</sup> would be required and for a flow rate of 0.5m <sup>3</sup> /s the basin would be 150m <sup>3</sup> . The detailed design of the sand/silt traps should be undertaken by the contractor prior to the commencement of construction	Source Pollution Control			Ordinance
S. 5.10.8	S. 5.8.9	<ul style="list-style-type: none"> <li>Channels, earth bunds or sand bag barriers will be provided on-site to properly direct stormwater to the above-mentioned facilities</li> </ul>	Stormwater and Non-point Source Pollution Control	Contractors	Ditto	Water Pollution Control Ordinance
S. 5.10.8	S. 5.8.9	<ul style="list-style-type: none"> <li>Existing on-site silt removal facilities, channels and manholes, if any, will be maintained and the deposited silt and grit will be removed regularly, at the onset of and after each rainstorm to ensure that these facilities are functioning properly at all times</li> </ul>	Stormwater and Non-point Source Pollution Control	Contractors	Ditto	Water Pollution Control Ordinance
S. 5.10.8	S. 5.8.9	<ul style="list-style-type: none"> <li>Other manholes, if any, including any newly constructed ones will be adequately covered and temporarily sealed so as to prevent silt, construction materials or debris from getting into the drainage system</li> </ul>	Stormwater and Non-point Source Pollution Control	Contractors	Ditto	Water Pollution Control Ordinance
S. 5.10.8	S. 5.8.9	<ul style="list-style-type: none"> <li>Open stockpiles of materials on site will be avoided within water gathering grounds as far as practicable. All surplus spoil will be removed from water gathering grounds as soon as possible Measures will be taken to prevent the washing away of construction materials, soil, silt or debris</li> </ul>	Stormwater and Non-point Source Pollution Control	Contractors	Ditto	Water Pollution Control Ordinance
S. 5.10.8	S. 5.8.9	<ul style="list-style-type: none"> <li>Where possible, works entailing soil excavation will be minimized during the rainy season (i.e. April to September). If excavation in soil could not be avoided in these months or</li> </ul>	Stormwater and Non-point Source Pollution Control	Contractors	Ditto	Water Pollution Control Ordinance

EIA Ref.	EM&A Ref.	Recommended Environmental Protection Measures/ Mitigation Measures	Objectives of the recommended measures & main concerns to address	Who to implement the measures?	Location / Timing of implementation of Measures	What requirements or standards for the measures to achieve?
		at any time of year when rainstorms are likely, for the purpose of preventing soil erosion, temporary exposed slope surfaces should be covered e.g. by tarpaulin, and temporary access roads should be protected by crushed stone or gravel, as excavation proceeds. Intercepting channels should be provided (e.g. along the crest/edge of excavation) to prevent storm runoff from washing across exposed soil surfaces. Arrangements should always be in place to ensure that adequate surface protection measures can be safely carried out well before the arrival of a rainstorm				
S. 5.10.8	S. 5.8.9	<ul style="list-style-type: none"> <li>Where applicable, final earthworks surfaces/ slopes will be well compacted and hydro-seeded following completion to prevent erosion</li> </ul>	Stormwater and Non-point Source Pollution Control	Contractors	Ditto	Water Pollution Control Ordinance
S. 5.10.8	S. 5.8.9	<ul style="list-style-type: none"> <li>Where surface runoff or construction effluent is likely to be contaminated with oil, properly designed and maintained petrol interceptor will be provided to meet the WPCO/TM-DSS requirements. Oil leakage or spillage shall be contained and cleaned up immediately. Detailed design of the petrol interceptor shall be provided by the Contractor before commencement of construction</li> </ul>	Stormwater and Non-point Source Pollution Control	Contractors	Ditto	Water Pollution Control Ordinance
S. 5.10.8	S. 5.8.9	<ul style="list-style-type: none"> <li>Sewage arising from the construction workers on site should be collected by temporary sanitary facilities e.g. portable chemical toilets. Portable toilets should be used coupled with tankering away services provided by a licensed collector</li> </ul>	Stormwater and Non-point Source Pollution Control	Contractors	Ditto	Water Pollution Control Ordinance
S. 5.10.8	S. 5.8.9	<ul style="list-style-type: none"> <li>All site discharges within Inland Waters Group A must comply with the terms and conditions of a valid discharge licence issued by EPD</li> </ul>	Stormwater and Non-point Source Pollution Control	Contractors	Ditto	Water Pollution Control Ordinance
S. 5.10.8	S. 5.8.9	<ul style="list-style-type: none"> <li>Vehicle wheel washing facilities should be provided, where applicable, at the site exit such that mud, debris, etc. deposited onto the vehicle wheels or body can be washed off before the vehicles are leaving the site area</li> </ul>	Stormwater and Non-point Source Pollution Control	Contractors	Ditto	Water Pollution Control Ordinance
S. 5.10.8	S. 5.8.9	<ul style="list-style-type: none"> <li>Section of the road between the wheel washing bay and the public road should be paved with backfill to reduce vehicle tracking of soil and to prevent site run-off from entering public road drains</li> </ul>	Stormwater and Non-point Source Pollution Control	Contractors	Ditto	Water Pollution Control Ordinance

EIA Ref.	EM&A Ref.	Recommended Environmental Protection Measures/ Mitigation Measures	Objectives of the recommended measures & main concerns to address	Who to implement the measures?	Location / Timing of implementation of Measures	What requirements or standards for the measures to achieve?
S. 5.10.8	S. 5.8.9	<ul style="list-style-type: none"> <li>▪ Vehicle washing facilities should be drained into desilting facilities before discharge. The water should be recycled on site wherever possible. It is suggested that the wash water from the wheel wash basin is either reused for site watering or pumped to the on-site desilting facilities for treatment</li> </ul>	Stormwater and Non-point Source Pollution Control	Contractors	Ditto	Water Pollution Control Ordinance
S. 5.10.8	S. 5.8.9	<ul style="list-style-type: none"> <li>• Desilting facilities should be checked and the deposited silt and grit should be removed regularly to ensure they are working properly at all times</li> </ul>	Stormwater and Non-point Source Pollution Control	Contractors	Ditto	Water Pollution Control Ordinance
S. 5.10.8	S. 5.8.9	<ul style="list-style-type: none"> <li>• To minimize water quality impact, recycled water should be used at the cutter face for cooling purposes. Used water should be collected and discharged to settling tank for settlement</li> </ul>	Stormwater and Non-point Source Pollution Control	Contractors	Ditto	Water Pollution Control Ordinance
S. 5.10.8	S. 5.8.9	<ul style="list-style-type: none"> <li>• Excess water from the settling tank would be transferred to the desilting facilities for treatment before discharge. The Contractor should ensure that the discharge water from the desilting facilities and treated spent effluent arising from tunnel boring from the desilting facilities comply with the WPCO/TM-DSS requirements before discharge</li> </ul>	Stormwater and Non-point Source Pollution Control	Contractors	Ditto	Water Pollution Control Ordinance
S. 5.10.8	S. 5.8.9	<ul style="list-style-type: none"> <li>▪ Existing on-site silt removal facilities, channels and manholes, if any, would be maintained such that the deposited silt and grit will be removed regularly, at the onset of and after each rainstorm to ensure that these facilities are functioning properly at all times;</li> </ul>	Stormwater and Non-point Source Pollution Control	Contractors	Ditto	Water Pollution Control Ordinance
S. 5.10.8	S. 5.8.9	<ul style="list-style-type: none"> <li>▪ Desilting facilities should be checked and the deposited silt and grit should be removed regularly to ensure they are working properly at all times;</li> </ul>	Stormwater and Non-point Source Pollution Control	Contractors	Ditto	Water Pollution Control Ordinance
S. 5.10.8	S. 5.8.9	<ul style="list-style-type: none"> <li>▪ The project may occasionally involve the handling of fuel and generates chemical wastes. It must be ensured that all fuel tanks and chemical storage are sited on sealed and bunded areas, provided with locks and located outside water gathering grounds as far as practicable</li> </ul>	Protection Against Accidental Spillage	Contractors	Ditto	Water Pollution Control Ordinance
S. 5.10.8	S. 5.8.9	<ul style="list-style-type: none"> <li>▪ The storage areas will be surrounded by bunds with a capacity equal to 110% of the storage capacity of the largest tank to prevent accidentally spilled oil, fuel or chemicals from reaching the receiving waters</li> </ul>	Protection Against Accidental Spillage	Contractors	Ditto	Water Pollution Control Ordinance

EIA Ref.	EM&A Ref.	Recommended Environmental Protection Measures/ Mitigation Measures	Objectives of the recommended measures & main concerns to address	Who to implement the measures?	Location / Timing of implementation of Measures	What requirements or standards for the measures to achieve?
S. 5.10.8	S. 5.8.9	<ul style="list-style-type: none"> <li>Oil and grease removal facilities will be provided where appropriate, for example, in area near plant workshop/maintenance areas, if any</li> </ul>	Protection Against Accidental Spillage	Contractors	Ditto	Water Pollution Control Ordinance
S. 5.10.8	S. 5.8.9	<ul style="list-style-type: none"> <li>Chemical waste arising from the site should be properly stored, handled, treated and disposed of in compliance with the requirements stipulated under the Waste Disposal (Chemical Waste) (General) Regulation</li> </ul>	Protection Against Accidental Spillage	Contractors	Ditto	Waste Disposal (Chemical Waste) (General) Regulation
<b>Operational Phase</b>						
N/A	N/A	N/A	N/A	N/A	N/A	N/A

**Table A-4 Waste Management Implication – Implementation Schedule of Recommended Mitigation Measures**

EIA Ref.	EM&A Ref.	Recommended Environmental Protection Measures/ Mitigation Measures	Objectives of the recommended measures & main concerns to address	Who to implement the measures?	Location/ Timing of implementation of Measures	What requirements or standards for the measures to achieve?
<b>Construction Phase</b>						
S.6.7.1		Given the potential for secondary environmental impacts (dust, noise, water quality and visual impacts), mitigation measures are required to ensure proper handling, storage, transportation and disposal of materials at the outset and throughout the construction phase of the project	Waste management during construction	Contractors	At all construction areas of the site during the entire construction period	Waste Disposal Ordinance
S.6.7.2	S. 6.2.5	<ul style="list-style-type: none"> <li>An on-site environmental co-ordinator employed by the Contractor should be identified at the outset of the works. The co-ordinator shall prepare a Waste Management Plan ("WMP") in accordance with the requirements set out in the ETWB TCW No. 19/2005, Waste Management on Construction Sites. The WMP shall include monthly and yearly Waste Flow Tables ("WFT") that indicate the amounts of waste generated, recycled and disposed of (including final disposal site), and which should be regularly updated</li> </ul>	Waste management during construction	Contractors	Ditto	ETWB TCW No. 19/2005, Waste Management on Construction Sites
S.6.7.2	S. 6.2.5	<ul style="list-style-type: none"> <li>The reuse/ recycling of all materials on site shall be investigated and exhausted prior to treatment/ disposal off-site</li> </ul>	Waste management during construction	Contractors	Ditto	Waste Disposal Ordinance
S.6.7.2	S. 6.2.5	<ul style="list-style-type: none"> <li>Good site practices shall be adopted from the commencement of works to avoid the generation of waste, reduce cross contamination of waste and to promote waste minimisation</li> </ul>	Waste management during construction	Contractors	Ditto	Waste Disposal Ordinance
S.6.7.2	S. 6.2.5	<ul style="list-style-type: none"> <li>All waste materials shall be sorted on-site into inert and non-inert C&amp;D materials, and where the materials can be recycled or reused, they shall be further segregated. Inert material, or public fill will comprise stone, rock, concrete and soil which is suitable for land reclamation and site formation whilst non-inert materials include all other wastes generated from the construction process such as plastic packaging and vegetation (from site clearance)</li> </ul>	Waste management during construction	Contractors	Ditto	Waste Disposal Ordinance
S.6.7.2	S. 6.2.5	<ul style="list-style-type: none"> <li>The Contractor shall be responsible for identifying what materials can be recycled/ reused, whether on-site or off-site. In the event of the latter, the Contractor shall make</li> </ul>	Waste management during construction	Contractors	Ditto	Waste Disposal Ordinance

EIA Ref.	EM&A Ref.	Recommended Environmental Protection Measures/ Mitigation Measures	Objectives of the recommended measures & main concerns to address	Who to implement the measures?	Location/ Timing of implementation of Measures	What requirements or standards for the measures to achieve?
		arrangements for the collection of the recyclable materials. Any remaining non-inert waste shall be collected and disposed of to the public fill reception facilities whilst any inert C&D materials shall be re-used on site as far as possible. Alternatively, if no use of the inert material can be found on-site, the materials can be delivered to a public fill reception facilities after obtaining the appropriate licence				
S.6.7.2	S. 6.2.5	<ul style="list-style-type: none"> <li>In order to monitor the disposal of C&amp;D material and solid wastes at public fill reception facilities and landfills, and control fly-tipping, a trip-ticket system shall be implemented by the Contractor, in accordance with the contract and the requirements of WBTC 31/2004 "Trip Ticket System for Disposal of Construction and Demolition Material"</li> </ul>	Waste management during construction	Contractors	Ditto	WBTC 31/2004 "Trip Ticket System for Disposal of Construction and Demolition Material"
S.6.7.2	S. 6.2.5	<ul style="list-style-type: none"> <li>Under the Waste Disposal (Chemical Waste) (General) Regulation, the Contractor shall register as a Chemical Waste Producer if chemical wastes such as spent lubricants and paints are generated on site. Only licensed chemical waste collectors shall be employed to collect any chemical waste generated at site. The handling, storage, transportation and disposal of chemical wastes shall be conducted in accordance with the Code of Practice on the Packaging, Labelling and Storage of Chemical Wastes and A Guide to the Chemical Waste Control Scheme both published by EPD</li> </ul>	Waste management during construction	Contractors	Ditto	Waste Disposal (Chemical Waste) (General) Regulation
S.6.7.2	S. 6.2.5	<ul style="list-style-type: none"> <li>A sufficient number of covered bins shall be provided on site for the containment of general refuse to prevent visual impacts and nuisance to the sensitive surroundings. These bins shall be cleared daily and the collected waste disposed of to the refuse transfer station. Further to the issue of ETWB TCW No. 6/2002A, Enhanced Specification for Site Cleanliness and Tidiness, the Contractor is required to maintain a clean and hygienic site throughout the project works</li> </ul>	Waste management during construction	Contractors	Ditto	Waste Disposal Ordinance
S.6.7.2	S. 6.2.5	<ul style="list-style-type: none"> <li>All chemical toilets, if any, shall be regularly cleaned and the night-soil collected and transported by a licensed contractor to a Government Sewage Treatment Works facility for disposal</li> </ul>	Waste management during construction	Contractors	Ditto	Waste Disposal Ordinance



EIA Ref.	EM&A Ref.	Recommended Environmental Protection Measures/ Mitigation Measures	Objectives of the recommended measures & main concerns to address	Who to implement the measures?	Location/ Timing of implementation of Measures	What requirements or standards for the measures to achieve?
S.6.7.2	S. 6.2.5	<ul style="list-style-type: none"> <li>▪ Toolbox talks should be provided to workers about the concepts of site cleanliness and appropriate waste management procedures, including waste reduction, reuse and recycling</li> </ul>	Waste management during construction	Contractors	Ditto	Waste Disposal Ordinance
S.6.7.2	S. 6.2.5	<ul style="list-style-type: none"> <li>▪ The Contractor shall comply with all relevant statutory requirements and guidelines and their updated versions that may be issued during the course of project construction</li> </ul>	Waste management during construction	Contractors	Ditto	Waste Disposal Ordinance
<b>Operational Phase</b>						
N/A	N/A	N/A	N/A	N/A	N/A	N/A

**Table A-5 Ecological Impact – Implementation Schedule of Recommended Mitigation Measures**

EIA Ref.	EM&A Ref.	Recommended Environmental Protection Measures/ Mitigation Measures	Objectives of the recommended measures & main concerns to address	Who to implement the measures?	Location/ Timing of implementation of Measures	What requirements or standards for the measures to achieve?
<b>Construction Phase</b>						
S 8.8	N/A	Minimise the habitat loss of secondary woodland / plantation and grassland as far as possible	Reduce habitat and vegetation loss	Contractors	At all construction areas of the site during the entire construction period	Annex 16 of EIAO-TM
S 8.8	N/A	Disturbed secondary woodland / plantation and grassland should be reinstated after the completion of works	Reinstate disturbed habitats	Contractors	Worksite areas at the two portals / after completion of construction works	Annex 16 of EIAO-TM
S 8.8	N/A	Provide clear definition of site boundary	Prevent impact on offsite habitats	Contractors	At all construction areas of the site during the entire construction period	Annex 16 of EIAO-TM
S 8.8	N/A	Protect the protected plant <i>Pavetta hongkongensis</i> on its existing location; Transplant the <i>Pavetta hongkongensis</i> to other suitable location if onsite protection is not feasible.	Preserve the protected plant species	Contractors	On the vegetated slope along the existing vehicle access at worksite area at Lower Shing Mun Reservoir / Construction period	Annex 16 of EIAO-TM
S 8.8	N/A	Carry out compensatory planting if the individual of <i>Artocarpus hypargyreus</i> cannot be retained onsite	Mitigate the tree removal	Contractors	worksite area at Kwoloon Byewash Reservoir / Construction Period	ETWB TCW No. 3/2006
S 8.8	N/A	Workers should avoid eating and leave food in works area and avoid feeding the wildlife; Fishes observed remaining at the proposed works area during the draining down process should be translocated to the portion of the reservoir outside the cofferdam.	Avoidance of injury to wildlife	Contractors	At all construction areas of the site during the entire construction period	Annex 16 of EIAO-TM
S 8.8	N/A	Implement standard good site practices for dust suppression	Avoid dust deposition on vegetation	Contractors	At all construction areas of the site during the entire construction period	EIAO -TM, Air Pollution Control (Construction Dust) Regulation
S 8.8	N/A	Implement standard good site practices for water quality control	Avoid site runoff to nearby habitats	Contractors	At all construction areas of the site during the entire construction period	Water Pollution Control Ordinance
S 8.8	N/A	Workers shall not disturb birds and other wildlife; Litter shall not be burned on-site but shall be removed off-site;	Avoid disturbance to wildlife	Contractors	At all construction areas of the site during the entire construction period	Annex 16 of EIAO-TM

EIA Ref.	EM&A Ref.	Recommended Environmental Protection Measures/ Mitigation Measures	Objectives of the recommended measures & main concerns to address	Who to implement the measures?	Location/ Timing of implementation of Measures	What requirements or standards for the measures to achieve?
		Machinery not in use should be switched off to minimize the noise nuisance; No fishing is allowed in the reservoir without permission.				
<b>Operational Phase</b>						
S 8.8	N/A	Compensate the habitat loss (grassland and woodland) by restoration of same type of habitats to be lost. The compensatory ratio should not be less than 1:1 in terms of area.	Mitigate the temporary habitat loss	Contractors	Woodland at worksite area at Kowloon Byewash Reservoir and Grassland at worksite area at Lower Shing Mun Reservoir / Operational period	Annex 16 of EIAO-TM

**Table A-6 Landscape and Visual Impact – Implementation Schedule of Recommended Mitigation Measures**

Id No.	Landscape and Visual Mitigation Measures	Location	Funding	Implementation/ Maintenance Agent	Relevant Standard or Requirement	Implementation Stage			Timing of Implementation	Objectives of the Recommended Measure and Main Concern to address
LMM1	Topsoil, where identified, should be stripped and stored for re-use in the construction of the soft landscape works, where practical	Site	WSD	Contractor	TM-EIA Annex 18		√		Throughout construction phase	To provide a viable growing medium suited to the existing conditions and reduce the need for the importation of top soil
LMM2	Existing Trees to be retained on site should be carefully protected during construction	Site	WSD	Contractor	TM-EIA Annex 18, ETWB TCW No. 2/2004 & ETWB TCW No. 3/2006		√		Throughout construction phase	To ensure the success of the tree preservation proposal
LMM3	Compensatory tree planting should be provided to compensate for felled trees	Site	WSD	Contractor	TM-EIA Annex 18, ETWB TCW No. 2/2004 & ETWB TCW No. 3/2006		√		Throughout design and construction phase	The planting proposal seeks to compensate for the predicted tree loss resulting from the construction, visually integrate the proposals within its existing landscape framework and provide an improved visual amenity
LMM4	Erection of decorative screen hoarding compatible with surrounding setting	Site	WSD	Contractor	TM-EIA Annex 18 and BD		√		Throughout construction phase	To integrate the construction site with the existing environment
LMM5	Locations of the site office, storage or workshops should be carefully adjusted to areas out of tree protection zones.	Site	WSD	Contractor	TM-EIA Annex 18 and BD	√			Throughout design phase	To avoid unnecessary felling of trees
LMM6	Selection of intake and outfall portals to areas enclosed by existing topography or vegetation	Site	WSD	Contractor	TM-EIA Annex 18 and BD	√			Throughout design phase	To preserve the existing topography and as many as trees as possible
LMM7	Appearance of the water intake and outfall structures	Site	WSD	Contractor	TM-EIA Annex 18 and BD	√			Throughout design phase	To reduce the apparent visual mass of water intake and outfall structures
LMM8	Reinstatement of disturbed vegetation at both portal	Site	WSD	Contractor	TM-EIA Annex 18			√	After the completion of construction	To mitigate disturbance to vegetation arising from the proposed construction

Id No.	Landscape and Visual Mitigation Measures	Location	Funding	Implementation/ Maintenance Agent	Relevant Standard or Requirement	Implementation Stage	Timing of Implementation	Objectives of the Recommended Measure and Main Concern to address
	areas						works	

**Table A-7 Cultural Heritage – Implementation Schedule of Recommended Mitigation Measures**

EIA Ref.	EM&A Ref.	Recommended Environmental Protection Measures/ Mitigation Measures	Objectives of the recommended measures & main concerns to address	Who to implement the measures?	Location/ Timing of implementation of Measures	What requirements or standards for the measures to achieve?
<b>Construction Phase</b>						
S 10.7	S8.1.2	Condition Survey for the identified historic items and monitoring of vibration levels if required.	Prevention of structural damage to the identified historic items	Contractors	Condition survey to be undertaken prior to the construction phase and vibration monitoring to be undertaken during the construction phase if required.	None
<b>Operational Phase</b>						
N/A	N/A	None	None	None	None	None

## Appendix J

# Tentative Monitoring Schedule of Next Reporting Period

**IRTS –EM&A Monitoring & Inspection Schedule**

**August 2022**

Sun	Mon	Tue	Wed	Thur	Fri	Sat
	1 Impact Water Quality Monitoring	2 Weekly Site Inspection	3 Impact Water Quality Monitoring & Noise Monitoring at NM1 & NM2 (09:00-19:00); NM1 (19:00-23:00)	4	5 Impact Water Quality Monitoring	6
7 Noise Monitoring at NM1 (09:00-19:00)	8 Impact Water Quality Monitoring	9 Weekly Site Inspection	10 Impact Water Quality Monitoring & Noise Monitoring at NM1 & NM2 (09:00-19:00); NM1 (19:00-23:00)	11	12 Impact Water Quality Monitoring	13
14 Noise Monitoring at NM1 (09:00-19:00)	15 Impact Water Quality Monitoring	16 Weekly Site Inspection	17 Impact Water Quality Monitoring & Noise Monitoring at NM1 & NM2 (09:00-19:00); NM1 (19:00-23:00)	18	19 Impact Water Quality Monitoring	20
21 Noise Monitoring at NM1 (09:00-19:00)	22 Impact Water Quality Monitoring	23 Weekly Site Inspection	24 Impact Water Quality Monitoring & Noise Monitoring at NM1 & NM2 (09:00-19:00); NM1 (19:00-23:00)	25	26 Impact Water Quality Monitoring	27
28 Noise Monitoring at NM1 (09:00-19:00)	29 Impact Water Quality Monitoring	30 Weekly Site Inspection	31 Impact Water Quality Monitoring & Noise Monitoring at NM1 & NM2 (09:00-19:00); NM1 (19:00-23:00)			

Note 1: Impact Water Quality Monitoring will be conducted from 08:00 to 12:00.

 = General Holiday

## Appendix K

Cumulative Statistics on Complaints,  
Notifications of Summons And  
Successful Prosecutions



Statistical Summary of Environmental Complaints

Reporting Period	Environmental Complaint Statistics		
	Frequency	Cumulative	Complaint Nature
1 June 2022 - 31 July 2022	0	1	N/A

Statistical Summary of Environmental Summons

Reporting Period	Environmental Summons Statistics		
	Frequency	Cumulative	Details
1 June 2022 - 31 July 2022	0	0	N/A

Statistical Summary of Environmental Prosecution

Reporting Period	Environmental Prosecution Statistics		
	Frequency	Cumulative	Details
1 June 2022 - 31 July 2022	0	0	N/A

Appendix L

HOKLAS Certificate of the  
Laboratory



Hong Kong Accreditation Service  
香港認可處

**Certificate of Accreditation**  
認可證書

*This is to certify that*  
特此證明

**FUGRO TECHNICAL SERVICES LIMITED**  
輝固技術服務有限公司

**Fugro Development Centre, 5 Lok Yi Street, Tai Lam, Tuen Mun, New Territories, Hong Kong**  
香港新界屯門大欖樂怡街五號輝固發展中心

*is accredited by the Hong Kong Accreditation Service (HKAS) to ISO/IEC 17025:2017  
for performing specific laboratory activities as listed in the scope of accreditation within the test category of*  
獲香港認可處根據ISO/IEC 17025:2017認可  
進行載於認可範圍內下述測試類別中的指定實驗室活動

**Environmental Testing**  
環境測試

*This accreditation to ISO/IEC 17025:2017 demonstrates technical competence for a defined scope and  
the implementation of a management system relevant to laboratory operation  
(see joint IAF-ILAC-ISO Communiqué).*

此項 ISO/IEC 17025:2017 的認可資格證明此實驗室具備指定範圍內所須的技術能力並  
實施一套與實驗室運作相關的管理體系  
(見國際認可論壇、國際實驗室認可合作組織及國際標準化組織的聯合公報)。

*The common seal of HKAS is affixed hereto by the authority of the HKAS Executive*  
現經香港認可處執行機關授權在此蓋上香港認可處的印章

SHUM Wai-leung, Executive Administrator  
執行幹事 沈偉良  
Issue Date : 25 May 2021  
簽發日期：二零二一年五月二十五日

Registration Number : HOKLAS 015  
註冊號碼：

Date of First Registration : 23 March 1989  
首次註冊日期：一九八九年三月二十三日



**CONTRACT NO. DC/2018/08 - INTER-RESERVOIRS TRANSFER SCHEME  
- WATER TUNNEL BETWEEN KOWLOON BYEWASH RESERVOIR AND LOWER SHING MUN RESERVOIR  
IEC's COMMENTS**

**Document Title:** IRTS 37<sup>th</sup> Monthly EM&A Report (IEC Verification Letter)

**Document Ref. No.:** IEC's verification letter ref. 02-11-2022

**Date of Issue of Comments:** 02/11/2022

ITEM NO.	REVIEWER'S COMMENT	ET'S RESPONSE	CLOSE DATE
1.	Section 2.6.1 of EM&A Manual stipulates that "The ET Leader shall plan, organise and manage the implementation of the EM&A programme, and ensure that the EM&A works are undertaken to the required standards." Why can't ET leaders ensure the work of EM&A are undertaken according to the required standards? ET leader please kindly advise IEC how to plan, organise and manage the implementation of the EM&A programme, and ensure that the works of EM&A are undertaken in accordance with the required standards.	Please note that the EM&A programme had been implemented with reference to the approved EM&A manual, including the sampling frequency, sampling procedure, requirement of sample delivery, action and limit level and the event and action plan.	
2.	<p>Condition 2.2 of the Environmental Permit No. EP-345/2009/A states the ET and the ET Leader shall be responsible for the implementation of the EM&amp;A programme in accordance with the relevant EM&amp;A requirements as contained in the EM&amp;A Manual. In this regard, IEC has issued comments and reviewed the monthly EM&amp;A reports verified by the ET Leader based on relevant EM&amp;A requirements as contained in the EM&amp;A Manual. However, we are given to understand that such comments and the concerns of the IEC has not yet been addressed. In particular:-</p> <p>Comment No. 3 (a copy of which is enclosed and marked Annex 2) of the Response to Comments (RtC) of IRTS 37th Monthly EM&amp;A Report has not been addressed. With due respect, the difference in the readings of the first set of readings is not sufficient to justify why a second set of in-situ measurements at C1b on 7/7/2022 and to be used in the report even both sets of data did not show exceedance of in-situ parameters.</p>	<p>As stated in the previously submitted RtC Table, although there was no such written requirement in the EM&amp;A Manual, as per WSD's email written to the Supervisor, the IEC and the ET Leader on 17/3/2021, replicate measurement is to provide confidence in the testing results, the replicate results of the same location should show similar results. The turbidity readings at location C1b taken during joint sampling on 7/7/2022 were noted a significant difference (1.34 NTU, 2.51 NTU) after analysed by Project consultants. Therefore, another set of data was instructed to be taken to assure the reliability of results.</p> <p>It is noteworthy that both sets of data did not show exceedance of in-situ parameters as enclosed for your reference.</p>	

**CONTRACT NO. DC/2018/08 - INTER-RESERVOIRS TRANSFER SCHEME  
 - WATER TUNNEL BETWEEN KOWLOON BYEWASH RESERVOIR AND LOWER SHING MUN RESERVOIR  
 IEC's COMMENTS**

First set of in-situ measurements at C1b taken on 7/7/2022 (with the IEC's witness):



Second set of in-situ measurements at C1b taken on 7/7/2022 (used in the report):

