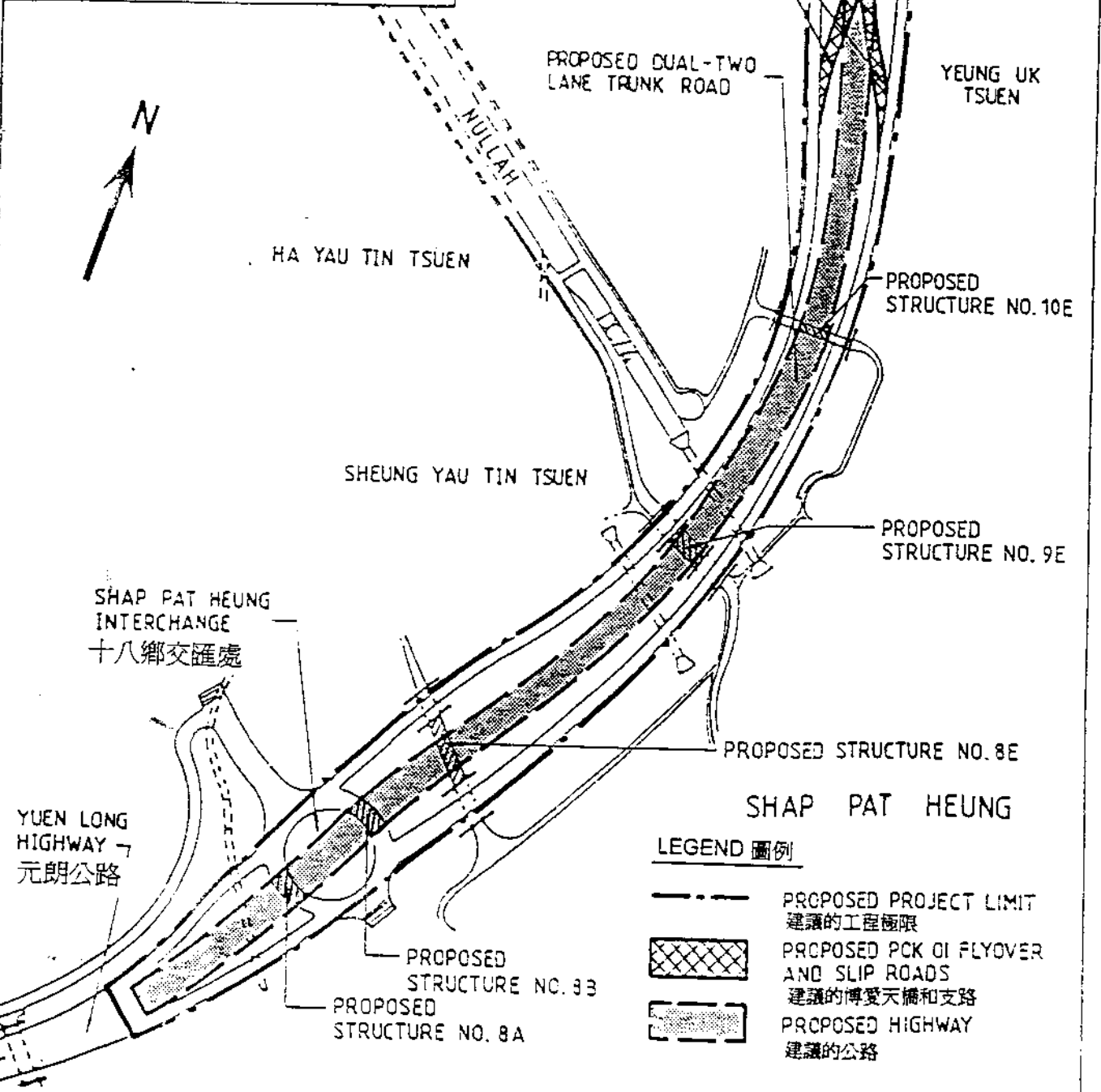



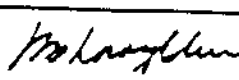



KEY PLAN
SCALE 1:100 000



- LEGEND 圖例**
-  PROPOSED PROJECT LIMIT
建議的工程極限
 -  PROPOSED POK OI FLYOVER
AND SLIP ROADS
建議的博愛天橋和支路
 -  PROPOSED HIGHWAY
建議的公路

HIGHWAY BETWEEN SHAP PAT HEUNG INTERCHANGE AND POK OI INTERCHANGE - REMAINING WORKS 十八鄉交匯處與博愛交匯處之間的公路 - 博愛天橋及餘下工程	drawn by F. W. LEUNG	date 5.97	drawing no. NH 22122	scale 1:5 000 OR AS SHOWN
	approved 	date 5/97	 HIGHWAYS DEPARTMENT HONG KONG	
	office HIGHWAYS / N.T. REGION			