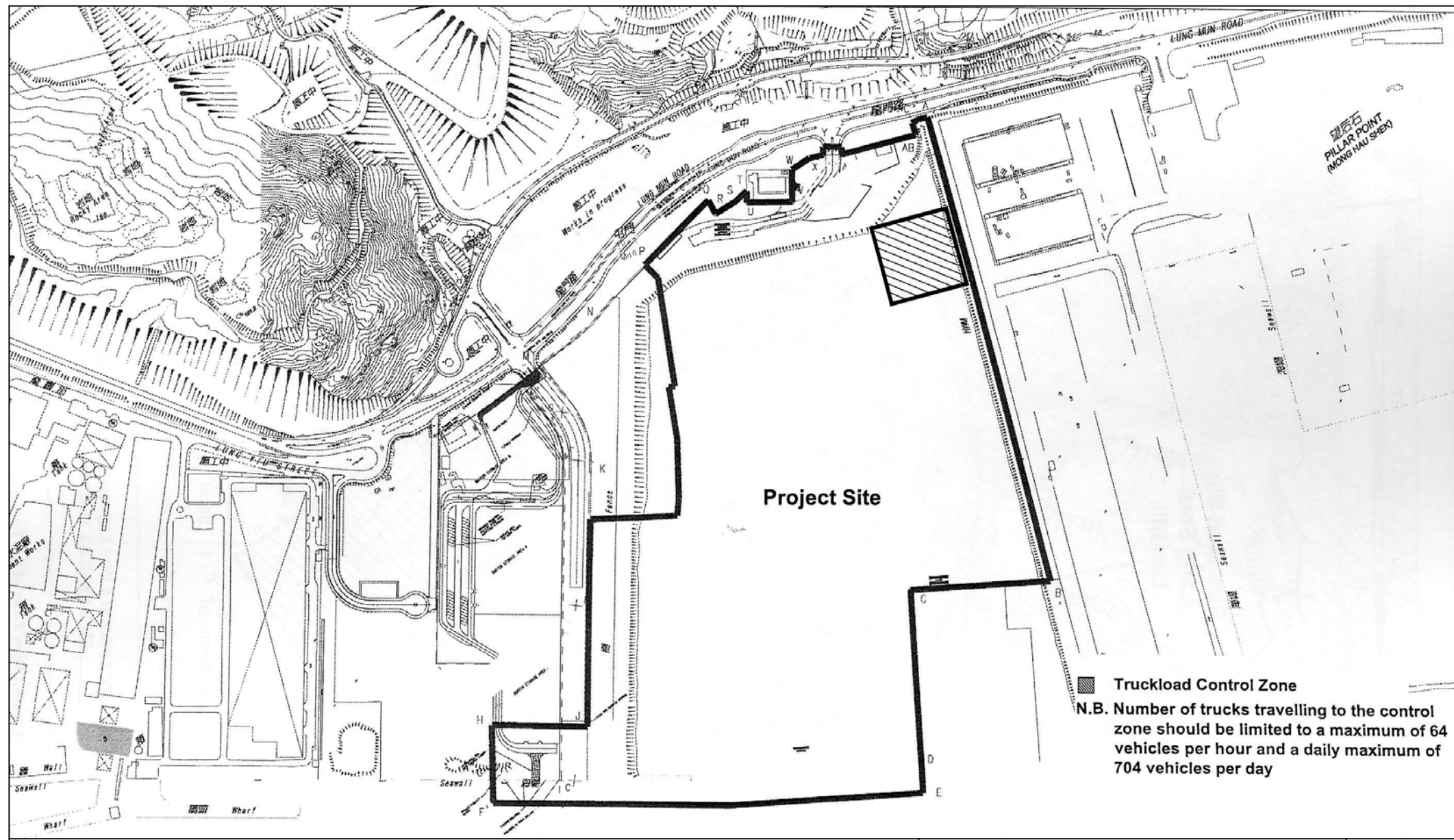


**Expansion and Extension of Fill Bank at Tuen Mun Area 38
Location Map**

Figure 1

Environmental Permit No.:EP-210/2005





**Expansion and Extension of Fill Bank at Tuen Mun Area 38
Truckload Control Zone**

Figure 2

Environmental Permit No.:EP-210/2005





Proposed Expansion Area of Fill Bank
Existing Fill Bank at Tuen Mun Area 38

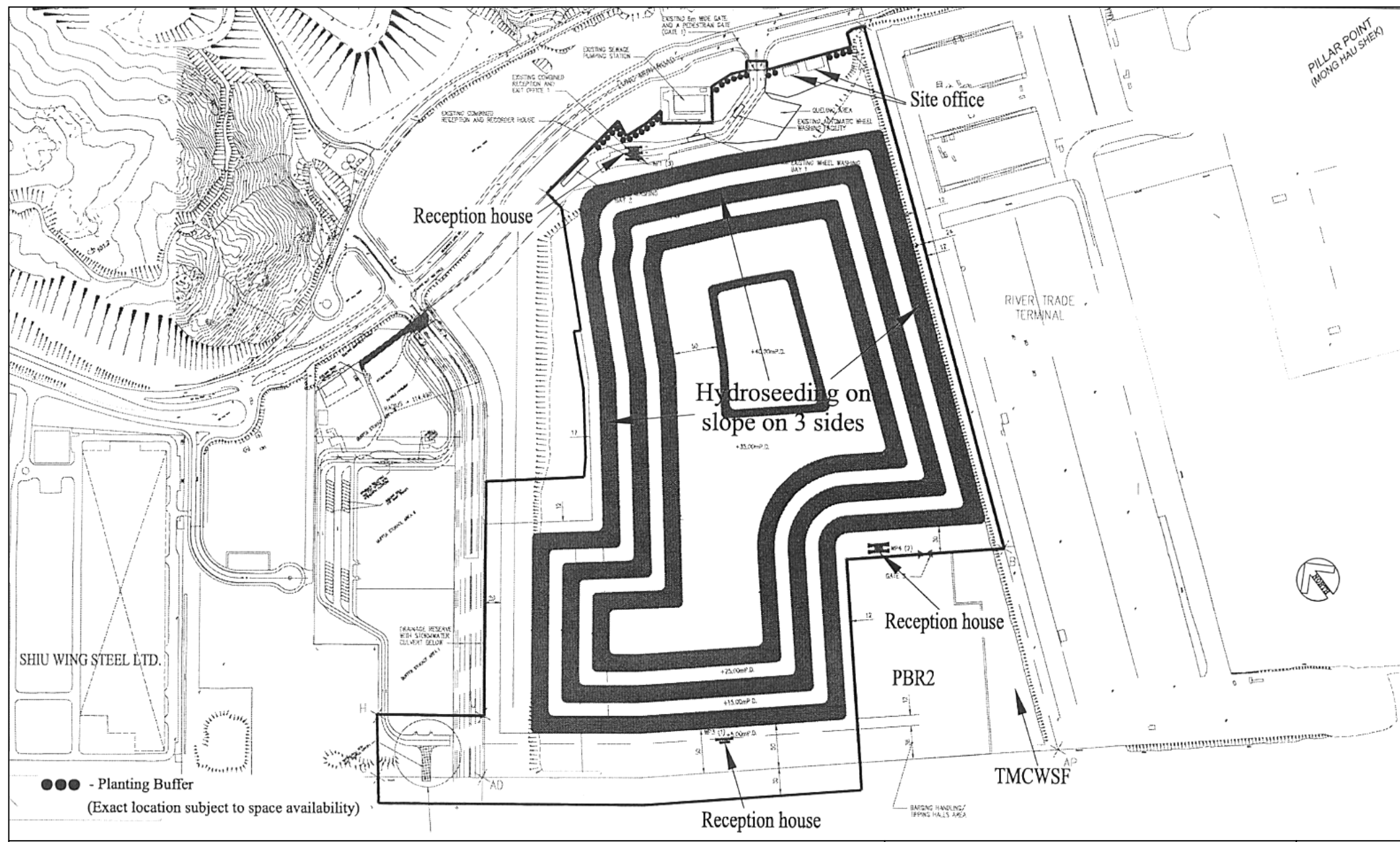
**Expansion and Extension of Fill Bank at
Tuen Mun Area 38
Consultation Zone of the Restored
Siu Lang Shui Landfill**

Figure 3



Environmental Permit No.:

EP-210/2005

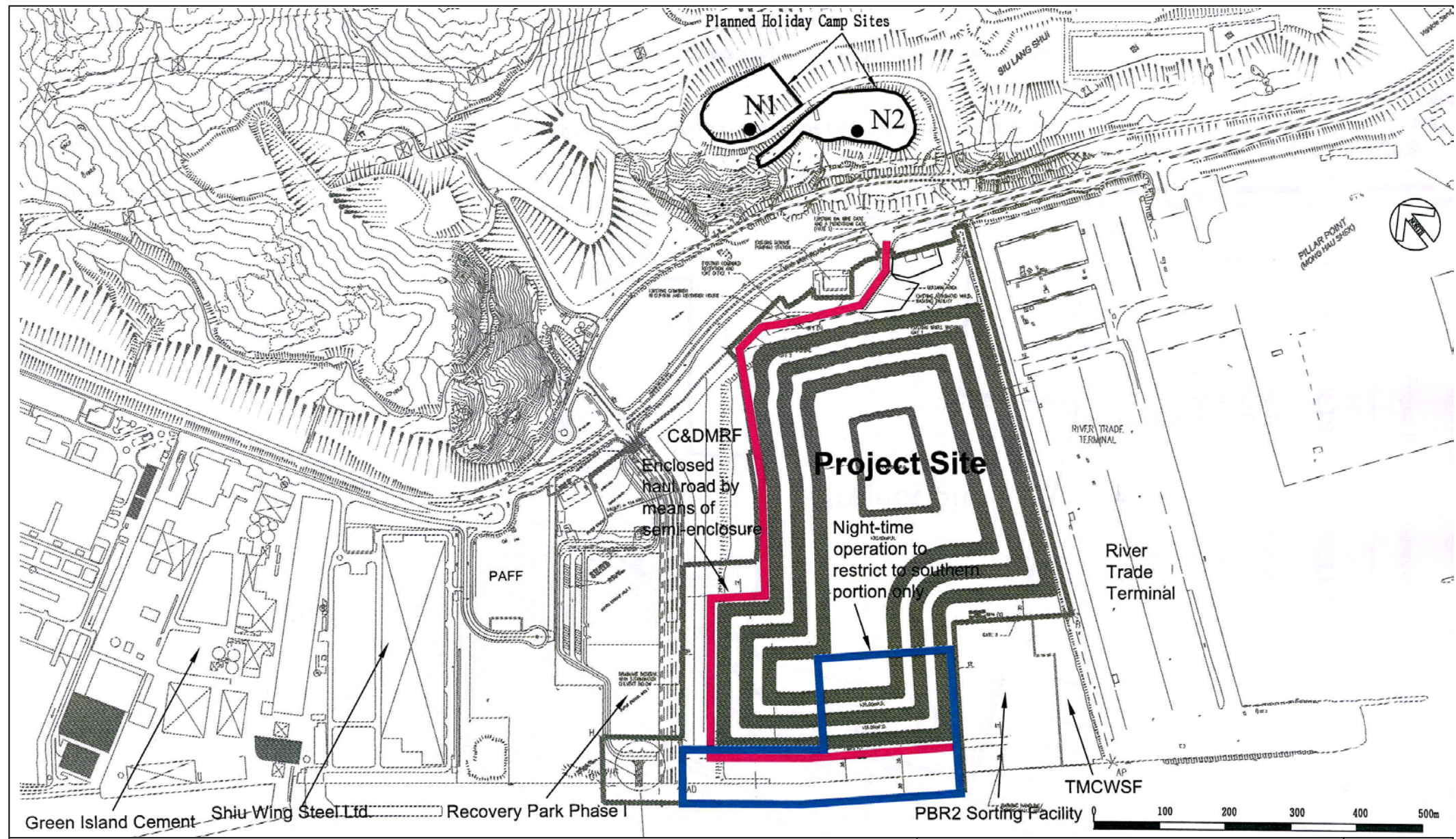


**Expansion and Extension of Fill Bank at Tuen Mun Area 38
Landscape and Visual Mitigation Measures**

Figure 4

Environmental Permit No.:EP-210/2005



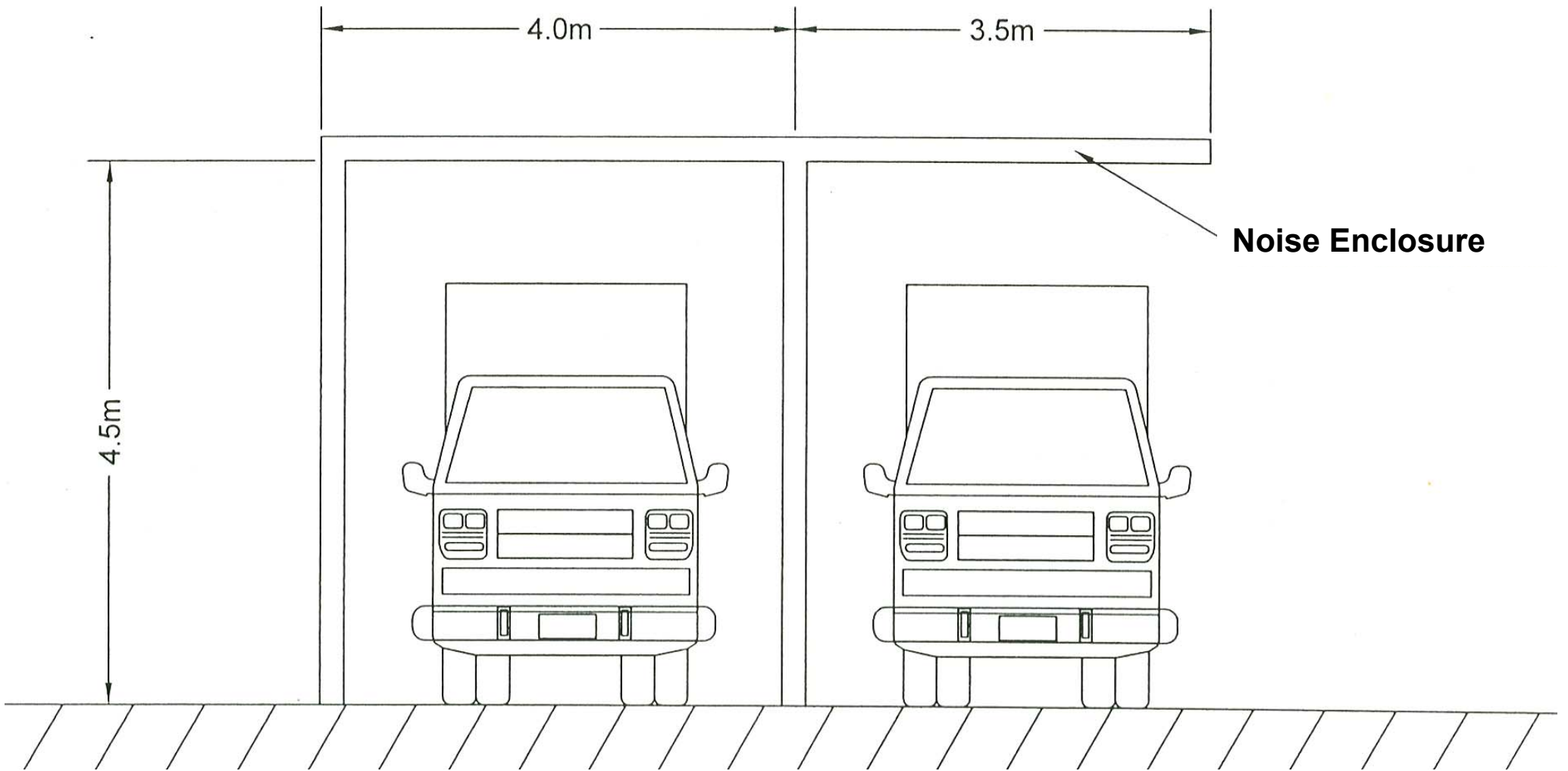


**Expansion and Extension of Fill Bank at Tuen Mun Area 38
Noise Mitigation Measures**

Figure 5

Environmental Permit No.:EP-210/2005





Expansion and Extension of Fill Bank at Tuen Mun Area 38
Typical Section of Noise Enclosure for Haul Roads

Figure 6

Environmental Permit No.:EP-210/2005

