


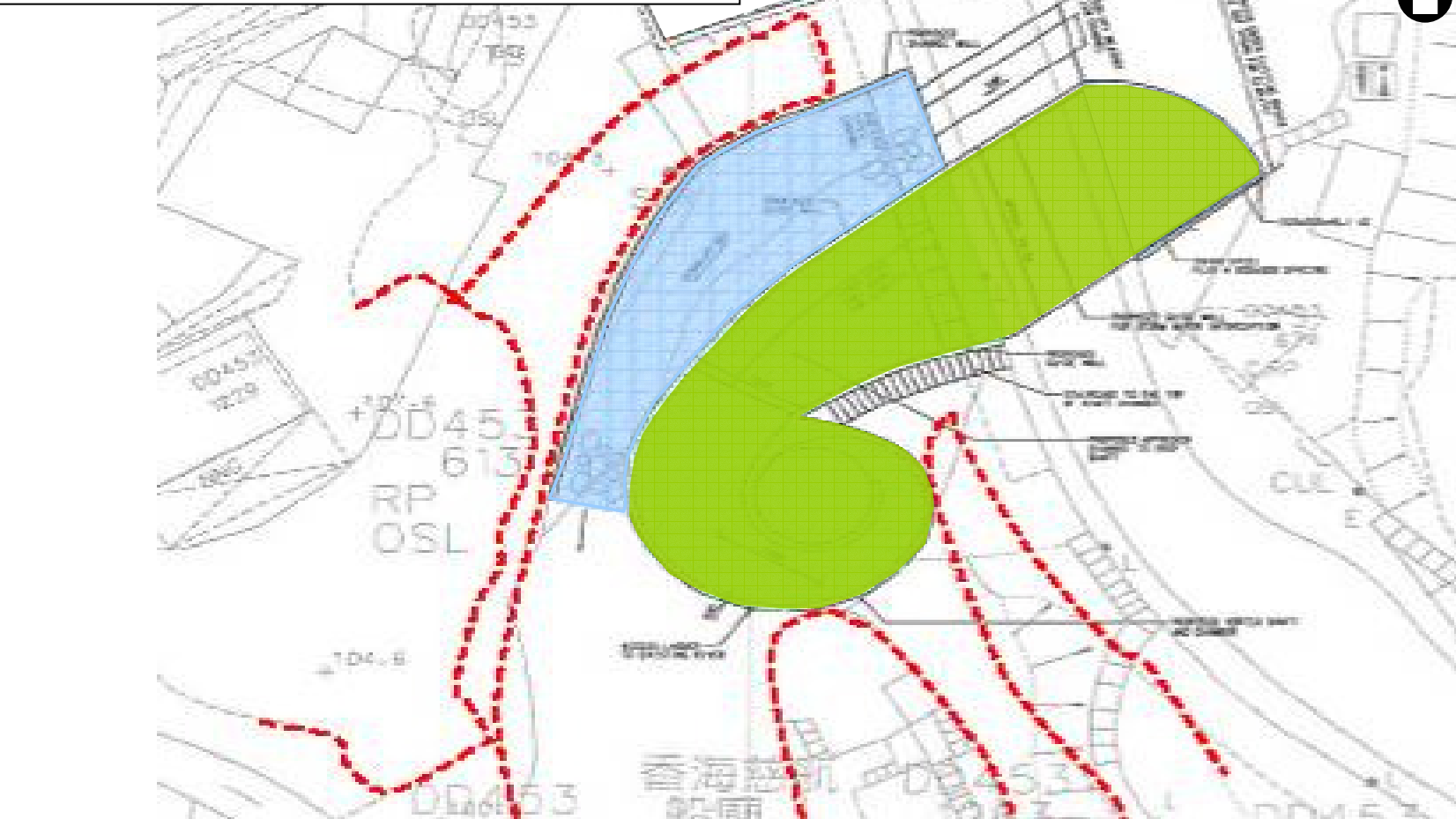


Legends:-

-  Area to be restored to natural stream bed
-  Area to be formed as man-made structures
-  Private lot boundaries near the intake structure (not all boundaries are shown for clarity)



Project Title : Drainage Improvement in Tsuen Wan and Kwai Chung-Tsuen Wan Drainage Tunnel
工程項目名稱: 荃灣及葵涌雨水排放系統改善工程荃灣雨水排放隧道

Environmental Permit No. : EP-275/2007
環境許可證編號 : EP-275/2007

Figure 2 : Works of Intake I-2 at Sam Dip Tam Stream
圖2: 位於三疊潭河道的收水口I-2工程圖

(This figure is prepared based on Figure 7.7 of the EIA Report (Register No. AEIAR-088/2005)
(本圖是根據環境影響評估報告(登記冊編號: AEIAR-088/2005)圖7.7編制)

