




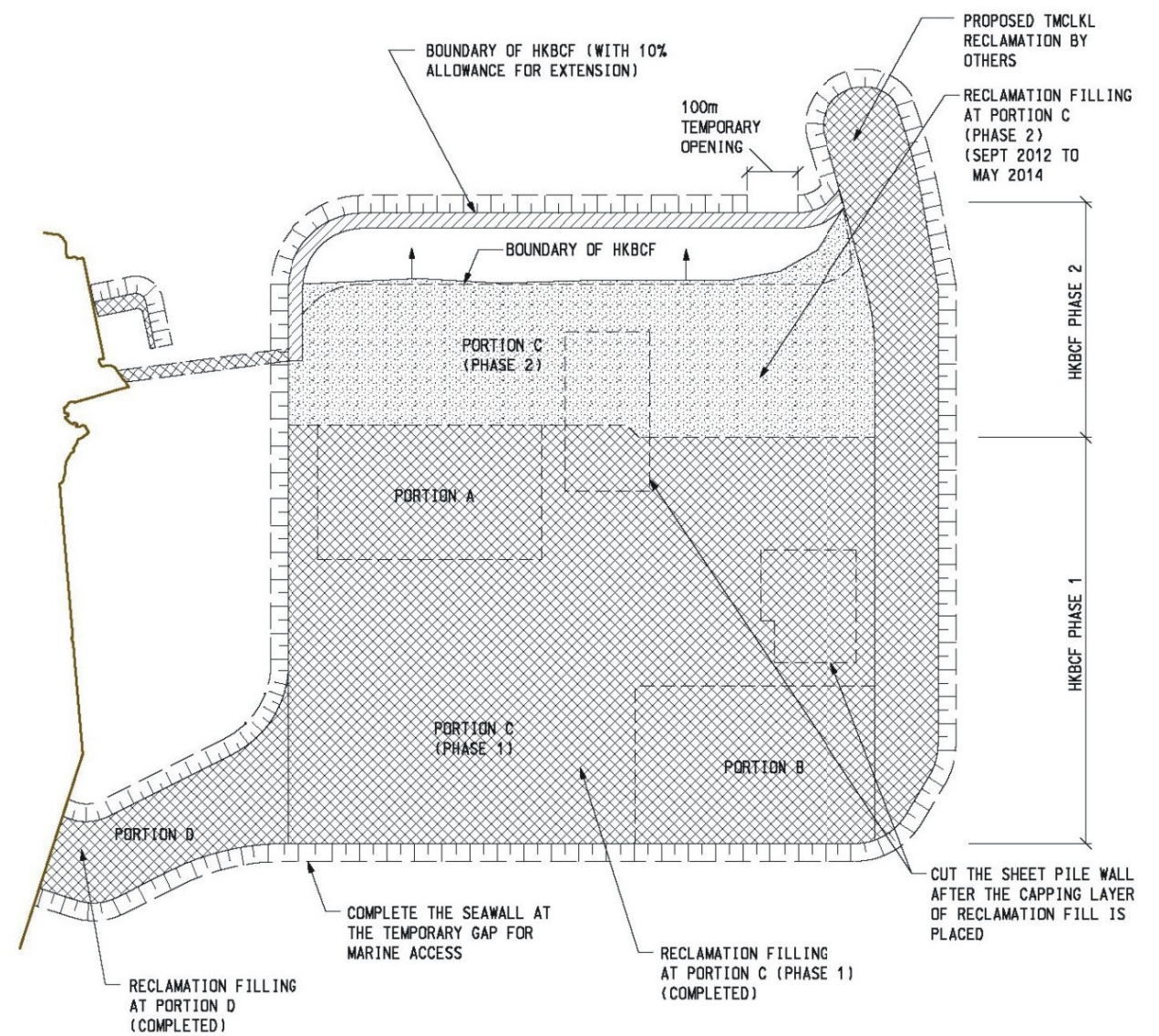


NOTE:
 FIRST MEASURE: CAGE TYPE SILT CURTAIN FOR ALL GRAB DREDGERS (SEE TYPICAL SECTION ATTACHED)
 SECOND MEASURE: SINGLE SILT CURTAIN AROUND THE SITE (SEE TYPICAL SECTION ATTACHED)

STAGE 7 (ON DEC 2012)

- LEGEND:
-  DREDGED AREA
 -  COMPLETED SLOPING SEAWALL
 -  RECLAMATION FILLING AREA
 -  RECLAMATION WORKS COMPLETED
 -  RE-DEPOSITION OF DREDGED Mf SEDIMENT



NOTE:
 FIRST MEASURE: CAGE TYPE SILT CURTAIN FOR ALL GRAB DREDGERS (SEE TYPICAL SECTION ATTACHED)
 SECOND MEASURE: SINGLE SILT CURTAIN AROUND THE SITE (SEE TYPICAL SECTION ATTACHED)

STAGE 8 (ON DEC 2013)






- LEGEND:
-  DREDGED AREA
 -  COMPLETED SLOPING SEAWALL
 -  RECLAMATION FILLING AREA
 -  RECLAMATION WORKS COMPLETED
 -  RE-DEPOSITION OF DREDGED Mf SEDIMENT

Figure 5 - Construction Sequence of HKBCF

圖 5 - 香港口岸施工程序

(Plan originated from Figure 25308/041/304A of Appendix 9F of Approved EIA Report reference: AEIAR-145/2009)

(圖則源自已批准的環境影響評估報告編號AEIAR-145/2009 附件9F 圖25308/041/304A)

Environmental Permit No.: EP-353/2009
 環境許可證編號: EP-353/2009

