






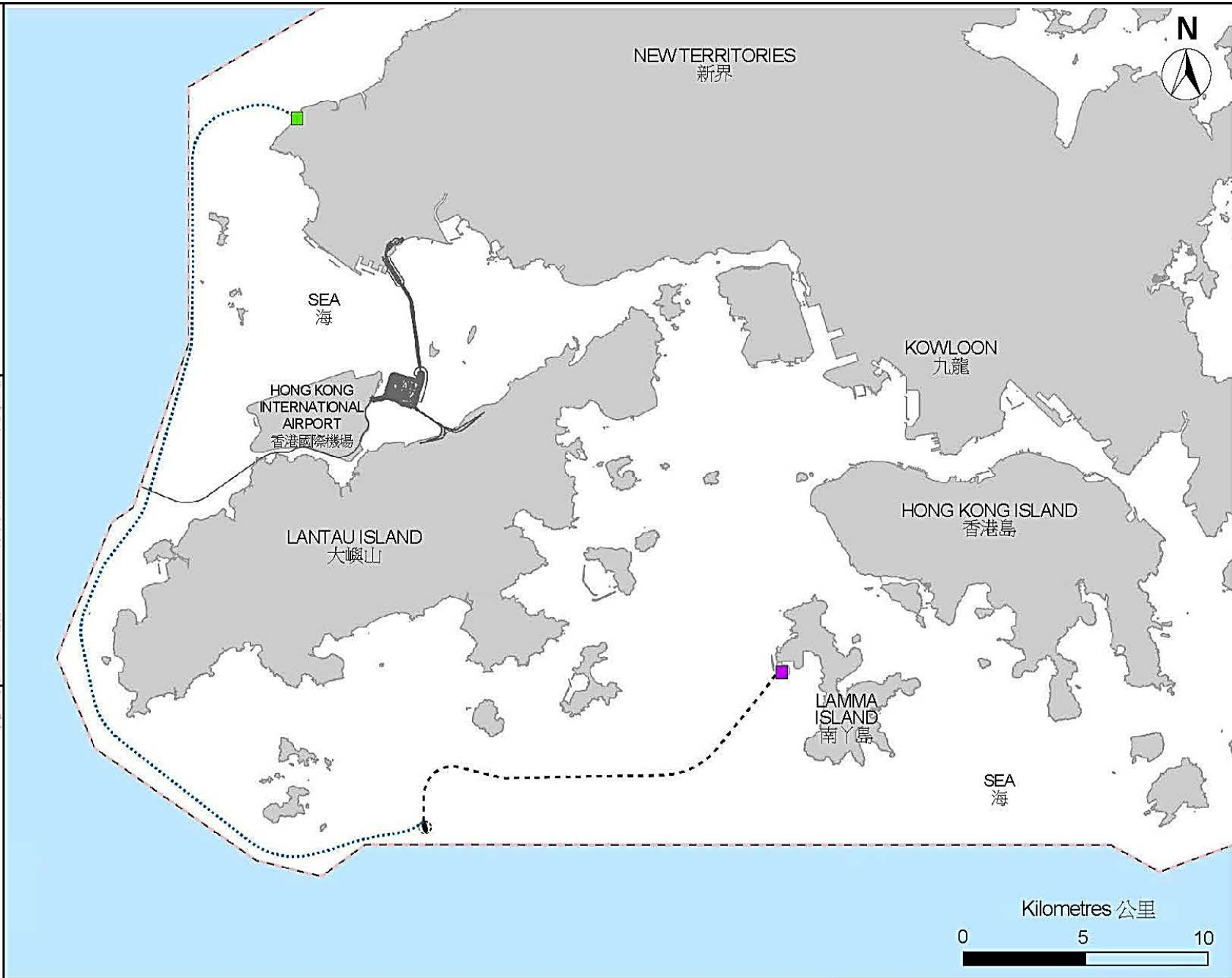
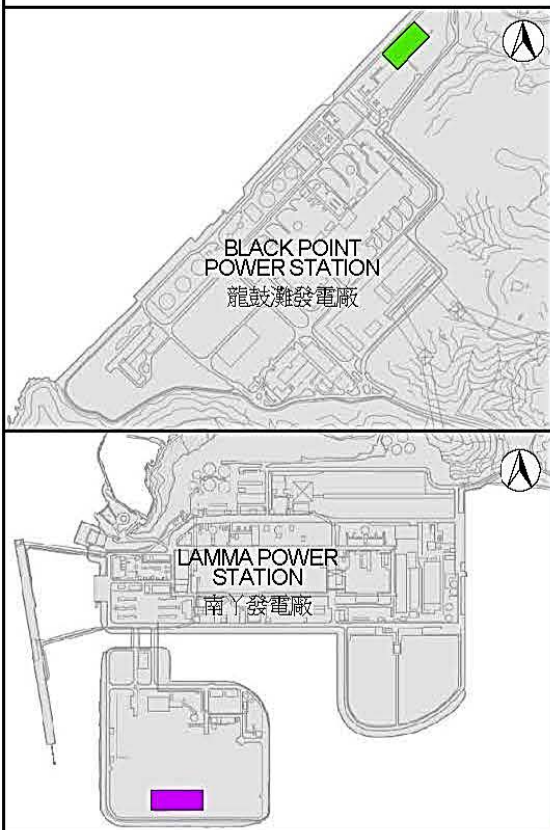


LEGEND 圖例

-  BOUNDARY OF HKSAR
香港特別行政區邊界
-  PROPOSED GAS RECEIVING STATION LOCATION AT BLACK POINT POWER STATION
擬建龍鼓灘發電廠內的天然氣接收站
-  PROPOSED GAS RECEIVING STATION LOCATION AT LAMMA POWER STATION
擬建南丫發電廠內的天然氣接收站
-  PROPOSED ROUTE OF BLACK POINT POWER STATION PIPELINE
連接龍鼓灘發電廠的海底管道建議路線
-  PROPOSED ROUTE OF LAMMA POWER STATION PIPELINE
連接南丫發電廠的海底管道建議路線
-  PROPOSED SITE FOR LNG TERMINAL
擬建海上液化天然氣接收站
-  PROPOSED LNG TERMINAL SAFETY ZONE
擬建海上液化天然氣接收站安全區



Project Title:
工程項目名稱：

Hong Kong Offshore LNG Terminal
香港海上液化天然氣接收站

Figure 1
圖 1

Project Location Plan
工程項目位置圖

This Figure was prepared based on Figure 1.1, 3.2 & 3.3 of the approved EIA Report (Register No.: AEIAR-218/2018)

本圖是根據已批准的環評報告(登記冊編號: AEIAR-218/2018)圖 1.1、3.2 及 3.3 編制

Environmental Permit No.:
環境許可證編號:

EP-558/2018

