

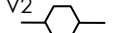

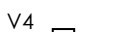
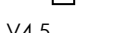
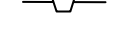
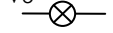









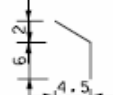
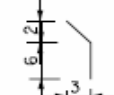


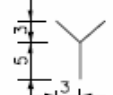
LEGEND:

-  LIMIT OF WORKS AREA
 - SR1  NOISE SENSITIVE RECEIVER
 - V2  VERTICAL NOISE BARRIER 2m
 - V3  VERTICAL NOISE BARRIER 3m
 - V4  VERTICAL NOISE BARRIER 4m
 - V4.5  VERTICAL NOISE BARRIER 4.5m
 - V5  VERTICAL NOISE BARRIER 5m
 - V6  VERTICAL NOISE BARRIER 6m
 - V7  VERTICAL NOISE BARRIER 7m
 - V8  VERTICAL NOISE BARRIER 8m
 - C1  CANTILEVER NOISE BARRIER FACING FANLING BOUND (C1a)
 - C1  CANTILEVER NOISE BARRIER FACING KOWLOON BOUND (C1b)
 - C1  CANTILEVER NOISE BARRIER (Y SHAPED)
 - C2  CANTILEVER NOISE BARRIER FACING FANLING BOUND (C2a)
 - C1  CANTILEVER ROAD SIDE BARRIER CARRIAGEWAY (C1)
 - C2  CANTILEVER ROAD SIDE BARRIER CARRIAGEWAY (C2)
 -  KAU LUNG HANG VEHICULAR
- 

C1, C1a, C1b
TYPE NOISE



C2 TYPE
NOISE BARRIER



C1Y TYPE
NOISE BARRIER

Project Title
工程名稱

Widening of Tolo Highway/Fanling Highway between Island House Interchange and Fanling
舊政務司官邸附近道路交匯處與粉嶺之間一段吐露港公路及粉嶺公路的擴闊工程

Environmental Permit No.: EP-324 /2008/A
環境許可證編號：EP-324/2008/A

Figure 4d
圖 4d

Layout of Noise Barriers
隔音屏障圖

