

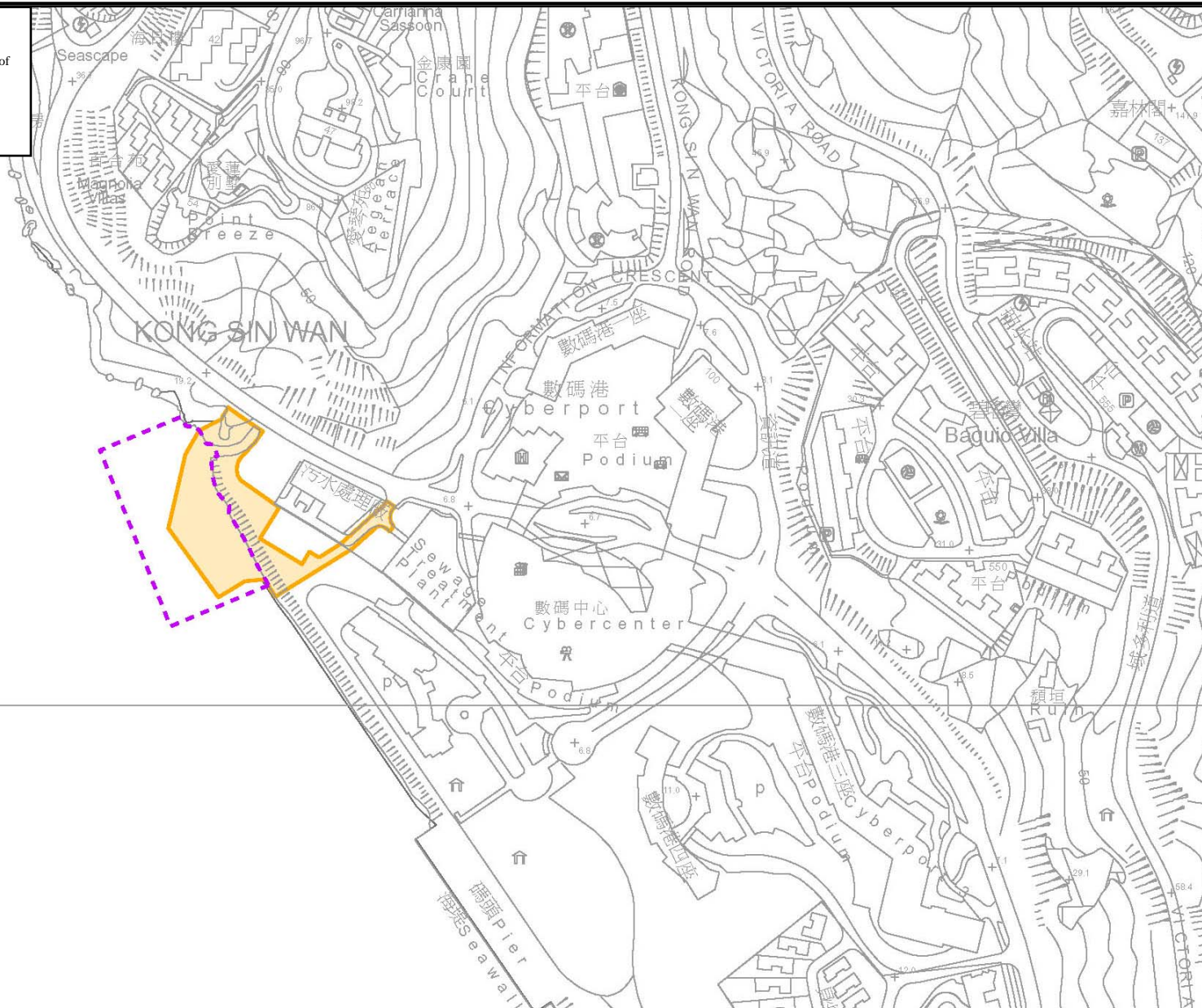


Key (圖例):

-  Boundary of Marine-based works to be involved during demolition of temporary barging point
海上拆卸臨時卸泥點的工程範圍
-  Boundary of Temporary Telegraph Bay Barging Point
鋼綫灣臨時卸泥點範圍



Project Title : South Island Line (East)
工程項目名稱：南港島綫(東段)

Environmental Permit No. : EP-407/2010/E
環境許可證編號 : EP-407/2010/E

Figure 9: Location of Temporary Telegraph Bay Barging Point
圖 9: 鋼綫灣臨時卸泥點位置

(This figure was prepared based on the VEP Application (No. VEP-344/2011))
(本圖是根據申請更改環境許可證(編號 VEP-344/2011) 編制)