



Plate 1
The Site viewed from Clear Water Bay Road. The cable alignment emerges from Ma On Shan Country Park between the base of the steps and the large boulder. (right of the picture)

插圖一：
從清水灣道望向施工地點。
擬建的電纜路線由馬鞍山郊野公園的範圍樓梯底部及巨石之間位置鋪設（圖右方）。



Plate 2
The proposed alignment of the cable follows the drainage channel to this point before turning down the slope towards Clear Water Bay Road.

插圖二：
擬建的電纜路線沿著排水渠鋪設直至此處轉向清水灣道。



Plate 3
The drainage channel is partly broken at this point midway along the route shared with the cable alignment.

插圖三：
由此中段擬建的電纜路線開始，沿線排水渠已有部份損壞。

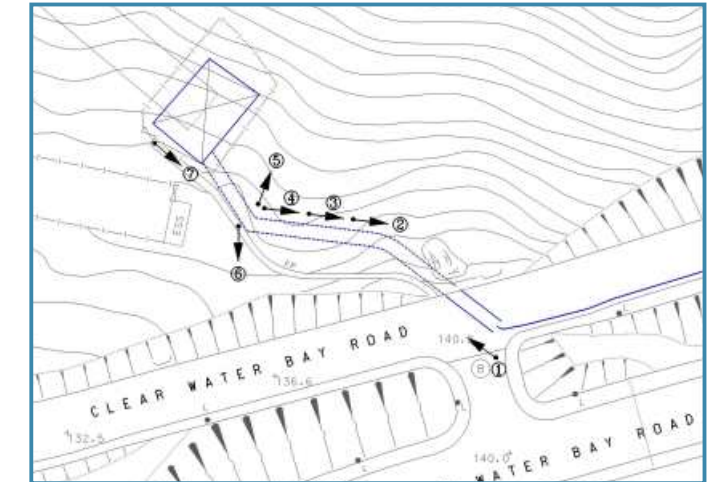


Plate 4
Sparse undergrowth on either side of the drainage channel.

插圖四：
排水渠兩旁的稀疏植物。



Plate 5
2nd arm of the drainage channel runs directly up the slope, at right angles to the proposed cable alignment.

插圖五：
排水渠的第二分支沿斜坡而上，與擬建的電纜路線垂直。



Plate 6
View from junction of access path, drainage channel and ESS towards Shun Lee Discipline Services Quarter.

插圖六：
從小徑、排水渠及變電站交界望向順利村紀律部隊宿舍。



Plate 7
View from base of pylon along alignment (Clear Water Bay Road visible).

插圖七：
從電纜塔底座望向電纜路線（清水灣道隱約可見）。



Plate 8
View from Flyover of New Clear Water Bay Road towards Tower 7.

插圖八：
從新清水灣道天橋望向第七號電纜塔。




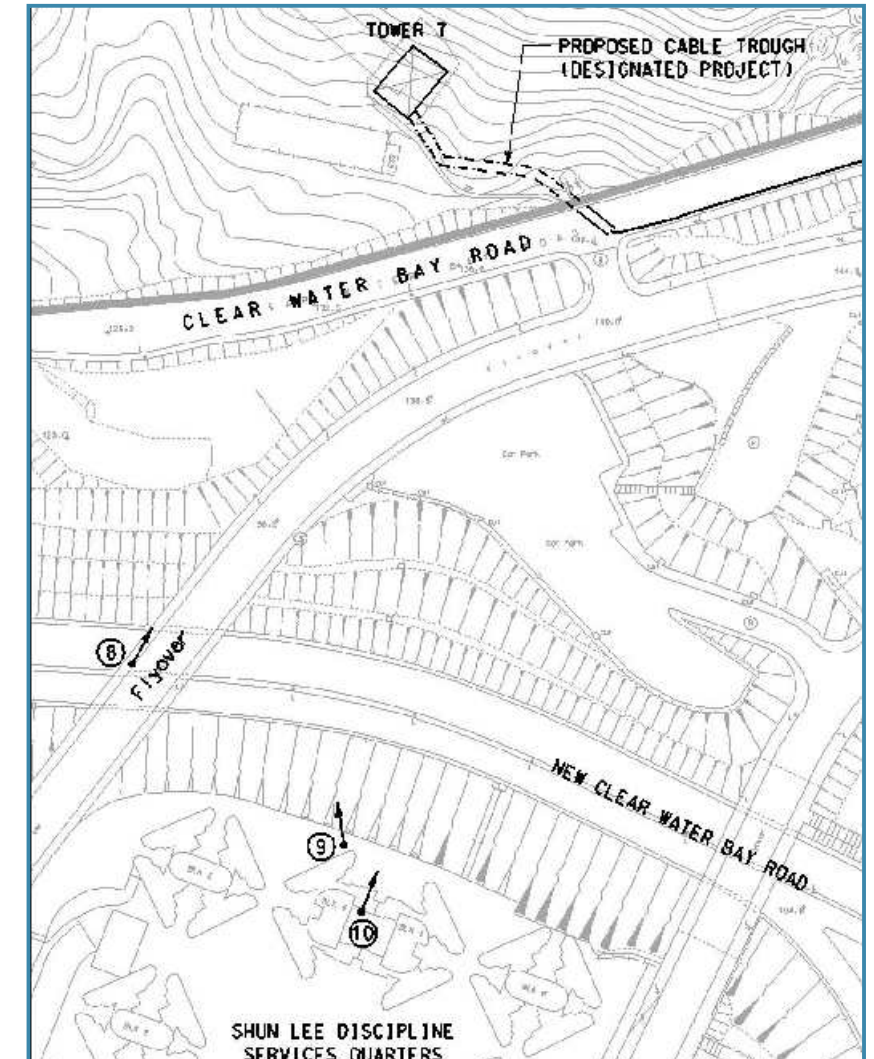
Plate 9
View from the Club House (Right of the picture) at the Podium Level of Shun Lee Discipline Services Quarter towards Tower 7.

插圖九：
從順利村紀律部隊宿舍平台會所（圖右方）望向第七號電纜塔。



Plate 10
View from Roof of Shun Lee Discipline Services Quarter towards Tower 7.

插圖十：
從順利村紀律部隊宿舍天台望向第七號電纜塔。





T01



T02



T03



T04



T05



T06



T07



T08



T09



T10



T11



T12



T13



T14



T15



T16



T17



T18



T19



T20



T21



T22



T23



T24



T25