



Photo 8-1 A view of active agricultural land in Area 2 in May 1999



Photo 8-2 A view of orchard in Area 2 in May 1999




Photo 8-3 A view of inactive agricultural land in Area 2 in May 1999



Photo 8-4 A view of active agricultural land (front) and grassland (back) in Area 1 in May 1999



Photo 8-5 Natural woodland at Pun Chun Yuen in Area 4 in May 1999



Photo 8-6 Existing Tolo Highway with roadside plantation



Photo 8-7 A view of the planted woodland at the roadside of Tolo Highway



Photo 8-8 A view of the Fung Shui woodland and village houses at Ha Wun Yiu in Area 5




Photo 8-9 A view of Lam Tsuen River adjacent to Tolo Highway



Photo 8-10 Artificially modified stream channel at Ha Wun Yiu in Area 5



Photo 8-11 Freshwater pond in Area 2




Photo 8-12 Inter-tidal habitat at the Island House in Area 6