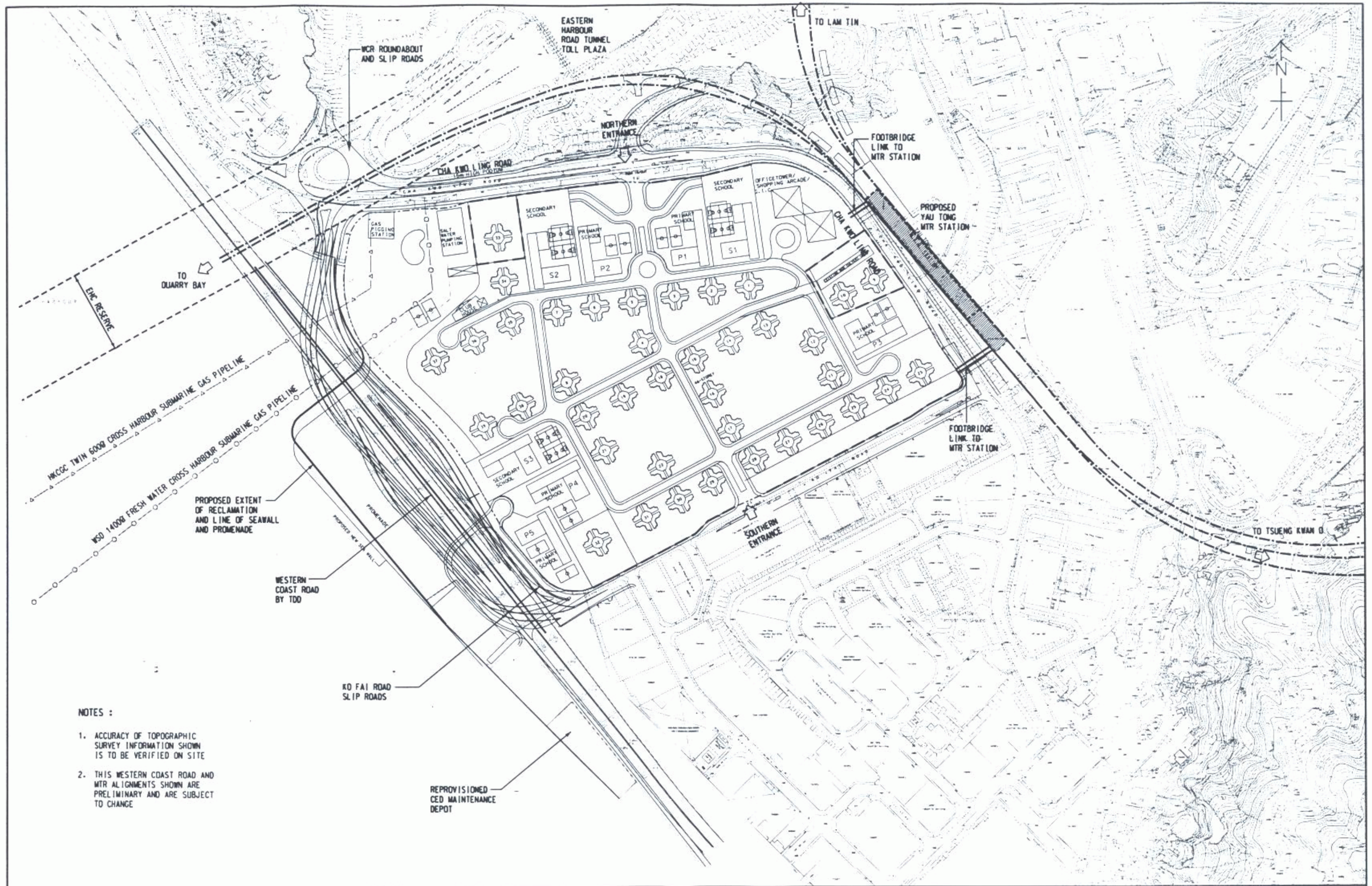


Maunsell in association with
 WHA,DLN,
 EHS, MEMCL, MGS

YAU TONG BAY DEVELOPMENT
 ENVIRONMENTAL IMPACT ASSESSMENT STUDY
 LOCATION PLAN

MAIN WEALTH DEVELOPMENT LIMITED	
SCALE 1:20000	CAD REF FIG8-1 DGN
DATE OCT 2001	FIGURE No 8.1

d:\yep\94691\DEIA\SEP701\FIG8-1.dgn



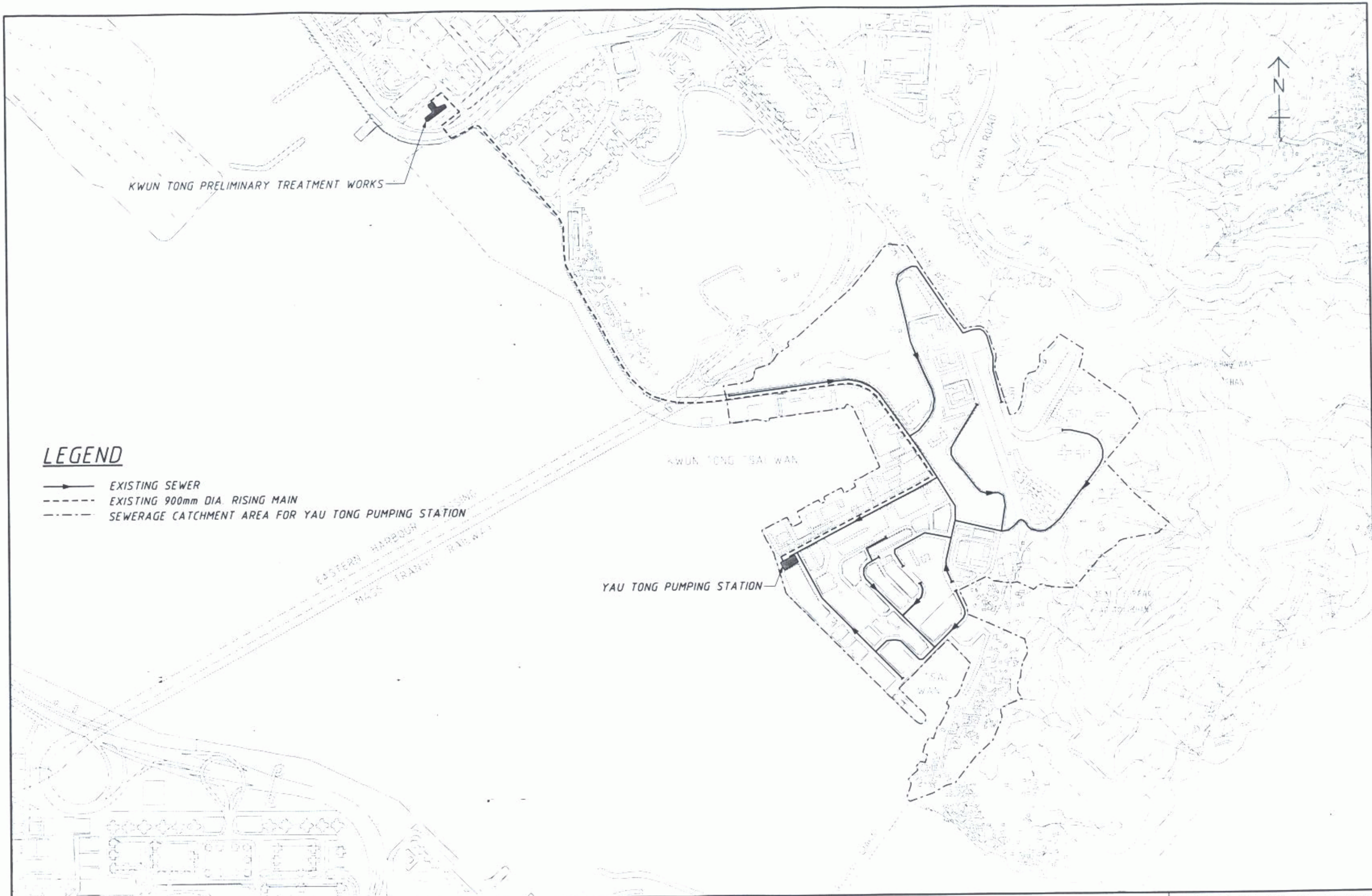
NOTES :

1. ACCURACY OF TOPOGRAPHIC SURVEY INFORMATION SHOWN IS TO BE VERIFIED ON SITE
2. THIS WESTERN COAST ROAD AND MTR ALIGNMENTS SHOWN ARE PRELIMINARY AND ARE SUBJECT TO CHANGE

Maunsoll in association with
 WHA,DLN,
 EHS,MEMCL,MGS

YAU TONG BAY DEVELOPMENT
 ENVIRONMENTAL IMPACT ASSESSMENT STUDY
CONCEPTUAL LAYOUT PLAN FOR YAU TONG BAY DEVELOPMENT

MAIN WEALTH DEVELOPMENT LIMITED	
SCALE 14000	CAD REF FIG8-2 DGN
DATE OCT 2001	FIGURE NO 8 2



LEGEND

- EXISTING SEWER
- - - - EXISTING 900mm DIA. RISING MAIN
- SEWERAGE CATCHMENT AREA FOR YAU TONG PUMPING STATION

YAU TONG BAY DEVELOPMENT
 ENVIRONMENT IMPACT ASSESSMENT STUDY
EXISTING SEWERAGE SYSTEM WITHIN THE VICINITY OF YAU TONG AREA

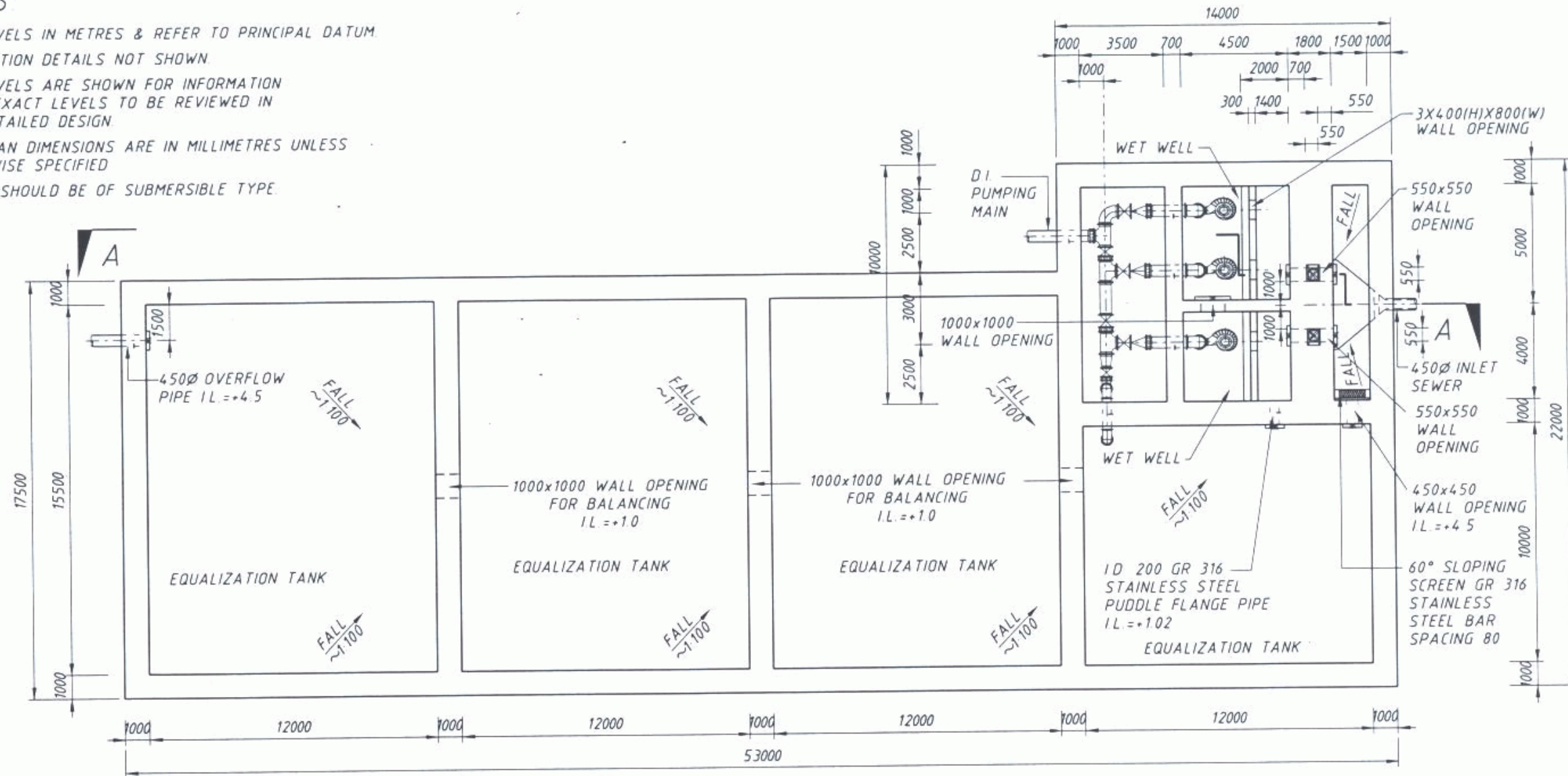
Maunsell in association with
 WHA, DLN,
 EHS, MENCL, MGS

MAIN WEALTH DEVELOPMENT LIMITED	
SCALE 1:10000	CAD REF FIG8-3 DGN
DATE OCT 2001	FIGURE No 83

d:\aen\94697\DFIA\SFPT01\FIG8-3.dgn

NOTES

1. ALL LEVELS IN METRES & REFER TO PRINCIPAL DATUM.
2. FOUNDATION DETAILS NOT SHOWN.
3. ALL LEVELS ARE SHOWN FOR INFORMATION ONLY. EXACT LEVELS TO BE REVIEWED IN THE DETAILED DESIGN.
4. ALL PLAN DIMENSIONS ARE IN MILLIMETRES UNLESS OTHERWISE SPECIFIED.
5. PUMPS SHOULD BE OF SUBMERSIBLE TYPE.



PLAN

Maunsell

in association with

WHA,DLN,
EHS,MEMCL,MGS

YAU TONG BAY DEVELOPMENT
ENVIRONMENT IMPACT ASSESSMENT STUDY

PRELIMINARY DETAILS OF PROPOSED RETENTION TANK (PLAN VIEW)

MAIN WEALTH DEVELOPMENT LIMITED

SCALE 1:200

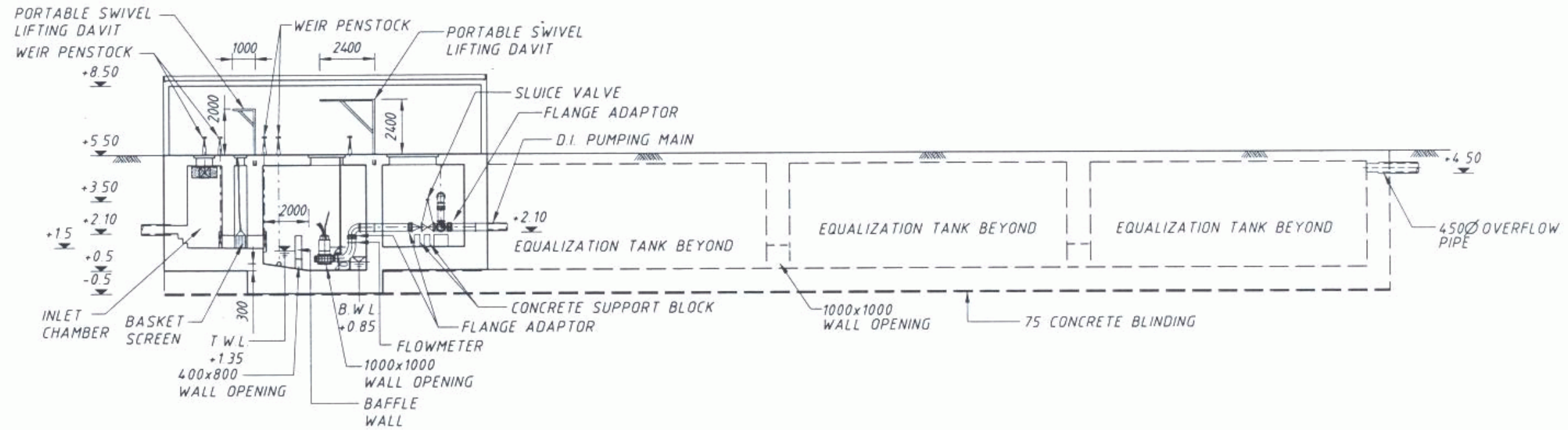
CAD REF FIG8-4 DGN

DATE OCT 2001

FIGURE No 84

NOTES

1 FOR GENERAL NOTES, REFER TO FIGURE 8.4



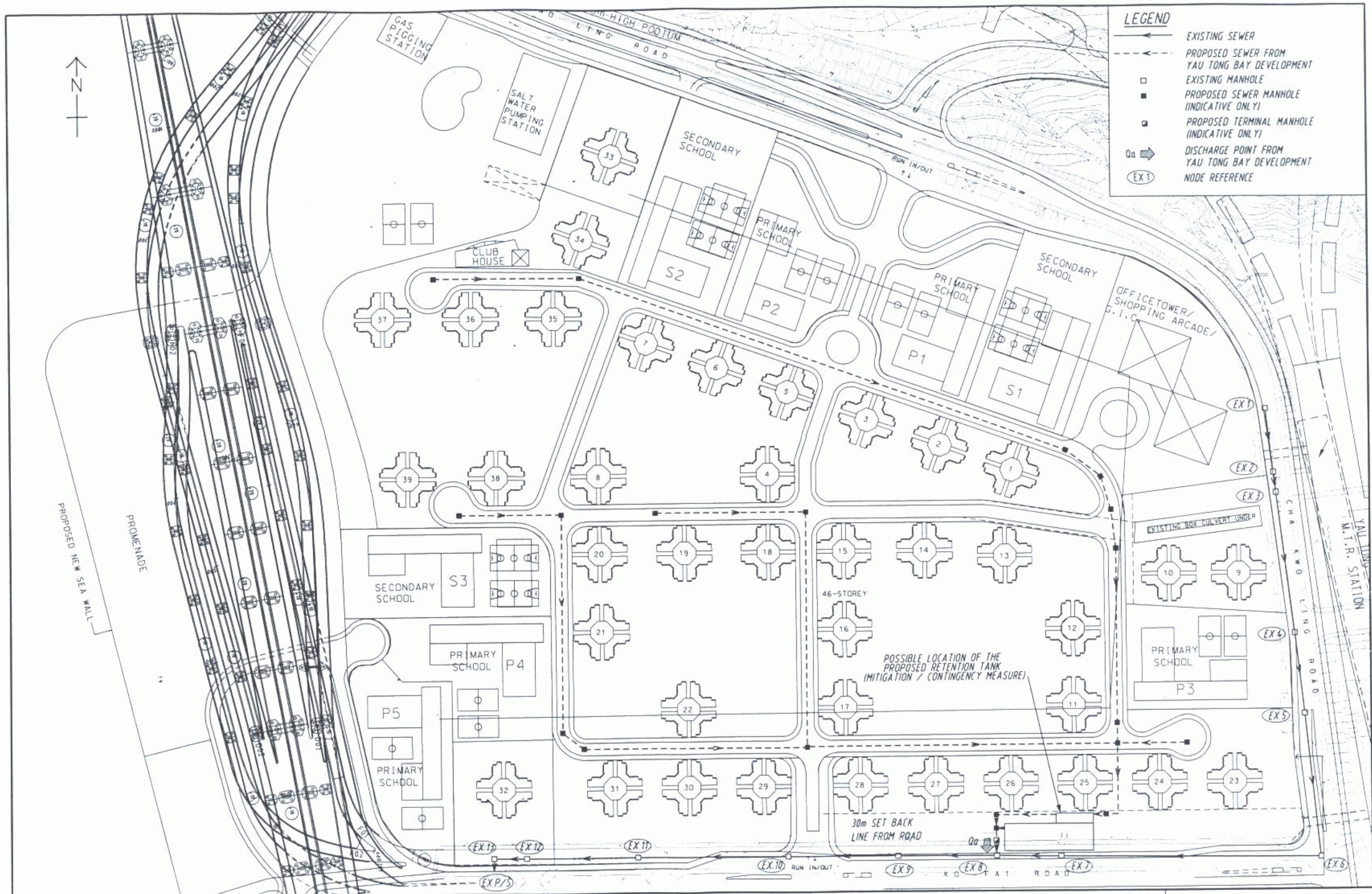
SECTION A-A

Maunsell in association with
WHA, DLN,
EHS, MEMCL, MGS

YAU TONG BAY DEVELOPMENT
ENVIRONMENTAL IMPACT ASSESSMENT STUDY
PRELIMINARY DETAILS OF PROPOSED RETENTION TANK
(SECTIONAL VIEW)

MAIN WEALTH DEVELOPMENT LIMITED

SCALE	1:200	CAO REF	FIG8-5 DGN
DATE	OCT 2001	FIGURE No	8.5



LEGEND

- EXISTING SEWER
- - - PROPOSED SEWER FROM YAU TONG BAY DEVELOPMENT
- EXISTING MANHOLE
- PROPOSED SEWER MANHOLE (INDICATIVE ONLY)
- ▣ PROPOSED TERMINAL MANHOLE (INDICATIVE ONLY)
- Qa → DISCHARGE POINT FROM YAU TONG BAY DEVELOPMENT
- (EX1) NODE REFERENCE

Maunsell in association with
 WHA,DLN,
 EHS,MEMCL,MGS

TITLE

YAU TONG BAY DEVELOPMENT
 ENVIRONMENTAL IMPACT ASSESSMENT STUDY
 PROPOSED SEWERAGE LAYOUT

MAIN WEALTH DEVELOPMENT LIMITED	
SCALE 1:2000	EAD REF FIG8-6 DGN
DATE OCT 2001	FIGURE No 8 6

d:\reg\94697\DEIA\SEPT01\FIG8-6.dgn