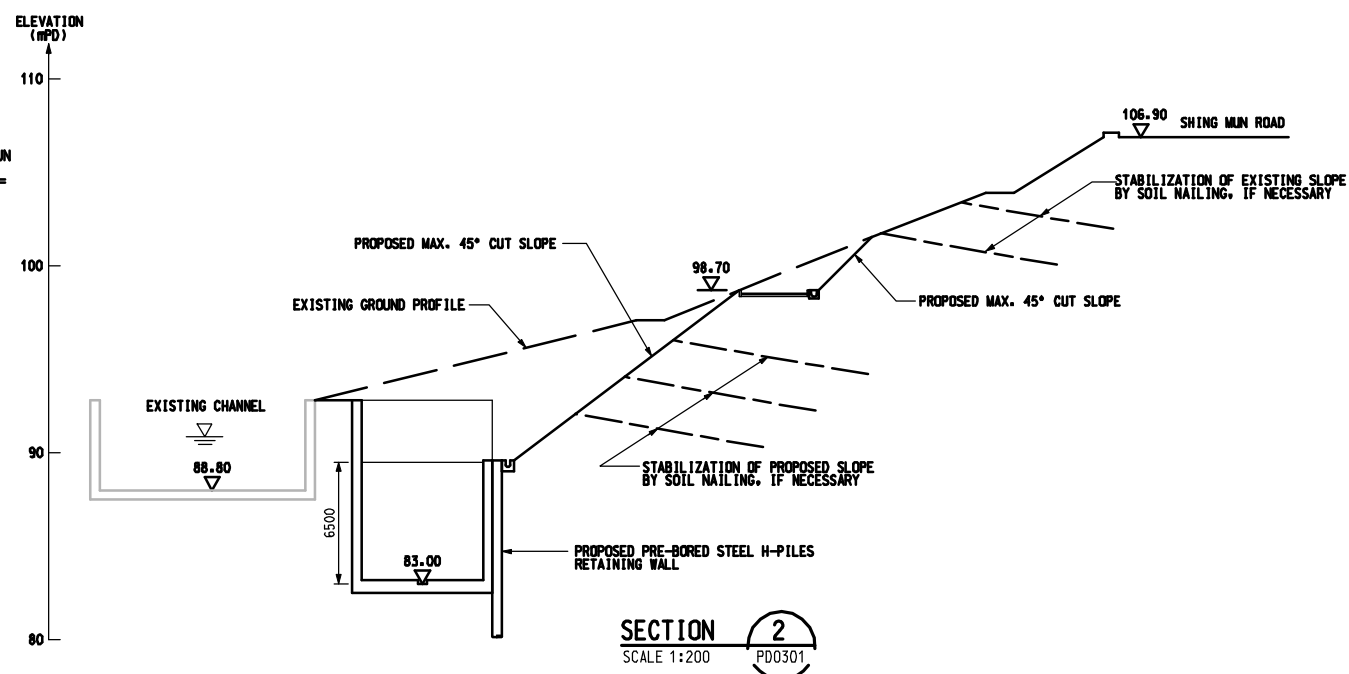
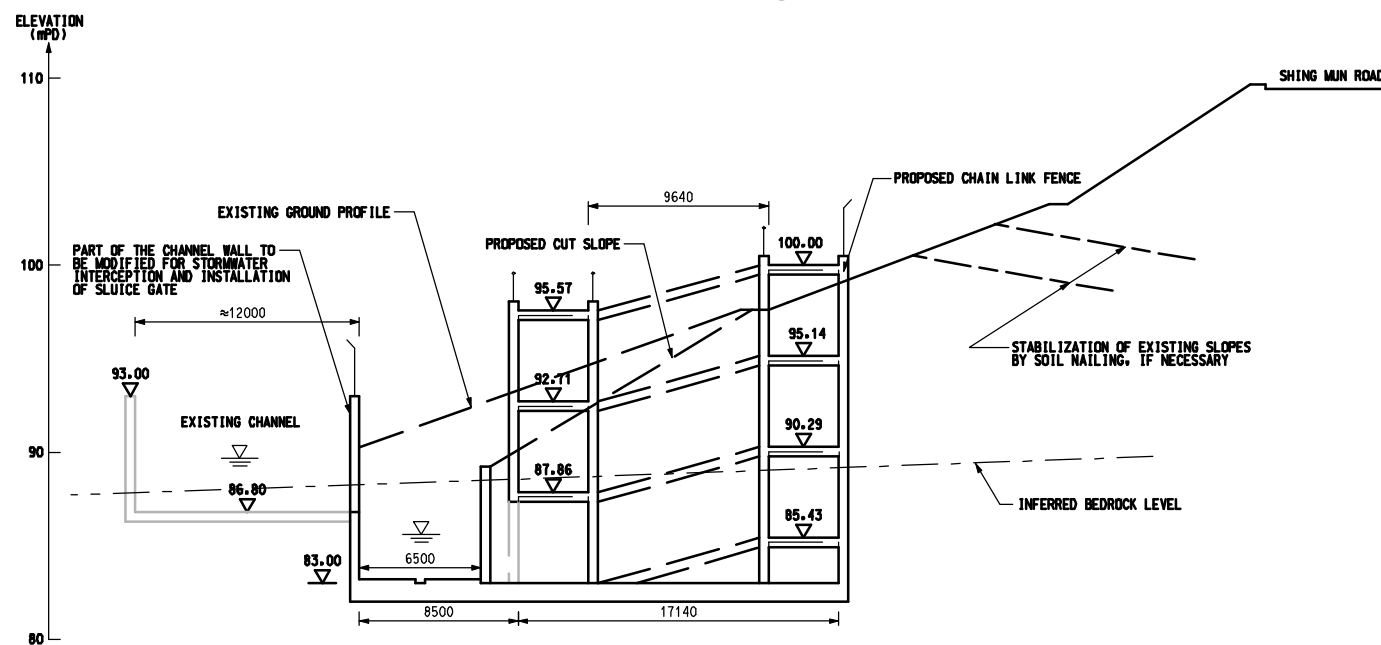


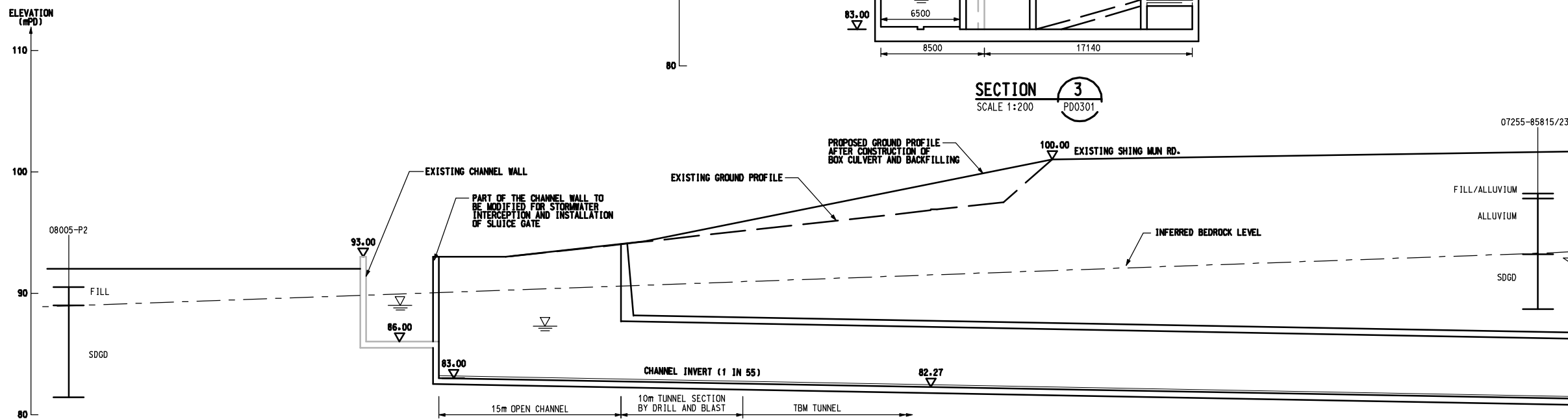
SECTION 1  
SCALE 1:200 PD0301



SECTION 2  
SCALE 1:200 PD0301



SECTION 3  
SCALE 1:200 PD0301



SECTION 4  
SCALE 1:200 PD0303



© COPYRIGHT RESERVED

**Key Plan:**

**Notes:**

1. CO-ORDINATES REFER TO HONG KONG METRIC GRID (1980).
2. ALL LEVELS ARE IN METRES ABOVE PRINCIPAL DATUM (P.D.).
3. ALL DIMENSIONS ARE IN MILLIMETRES UNLESS OTHERWISE STATED.

**Key to symbols**

Rev	Date	Drawn	Description	Ch'kd	App'd
01	MAR 05	EL	FOR EIA REPORT		

Client

**The Government of the Hong Kong Special Administrative Region**  
Drainage Services Department

Consulting Engineers  
**Mott Connell Ltd.**  
in Association with  
MVA Hong Kong Ltd, EDAW Earth Asia Ltd, Environmental Resources Management, WL/Delft Hydraulics Ltd, Chesterton Petty Ltd

Project  
**Drainage Improvement in Tsuen Wan and Kwai Chung - Tsuen Wan Drainage Tunnel - Investigation**

Title  
**INTAKE I-1 - SECTIONS AND DETAILS**

Designed	CF	EL	Eng.Chk.	MT	
Drawn	EL	EL	Approved	TMC	
Dwg.Chk.	KN	Yis	Scale	AS SHOWN	
Project	204417				Status
CAD file	j:\204417\drawing\figure eia report\FIGURE2_15-01.dgn				
Drawing No.	FIGURE 2.15				Rev 01

This document should not be relied on or used in circumstances other than those for which it was originally prepared and for which Mott Connell Ltd was commissioned. Mott Connell Ltd accepts no responsibility for this document to any other party other than the person by whom it was commissioned.