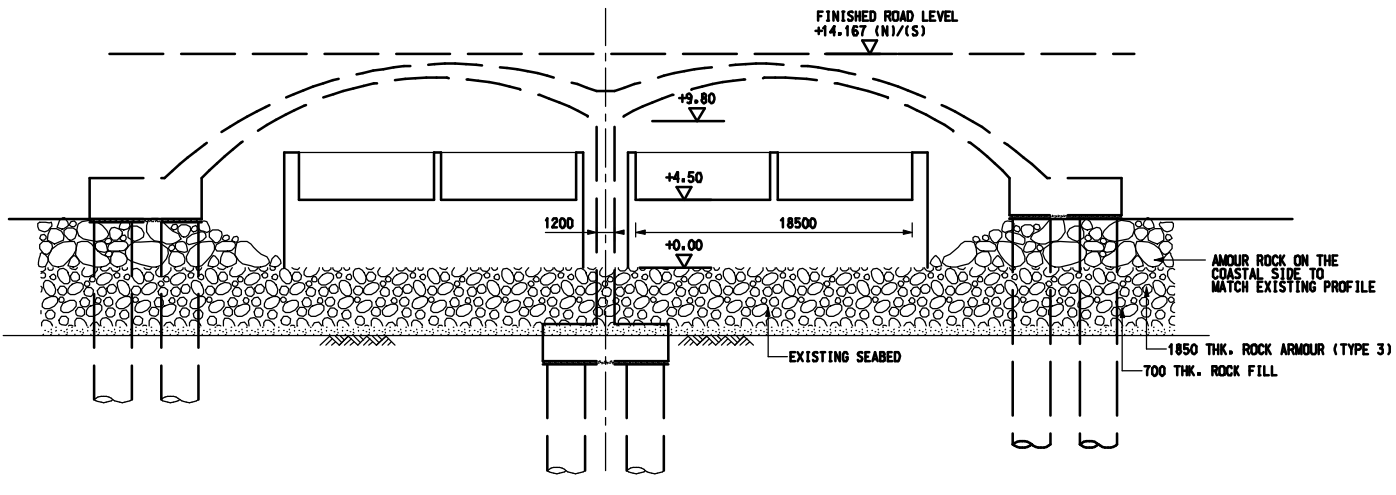
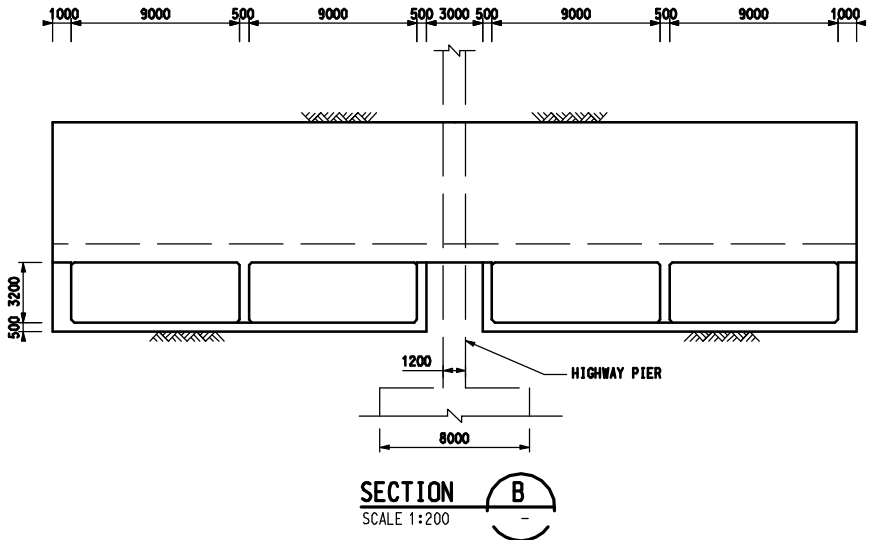


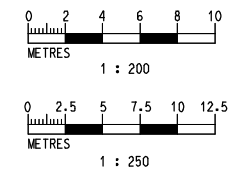
PLAN VIEW
SCALE 1:200



NORTH ELEVATION
SCALE 1:250



SECTION B
SCALE 1:200



Key Plan:

Notes:

1. CO-ORDINATES REFER TO HONG KONG METRIC GRID (1980).
2. ALL LEVELS ARE IN METRES ABOVE PRINCIPAL DATUM (P.D.).
3. ALL DIMENSIONS ARE IN MILLIMETRES UNLESS OTHERWISE STATED.

Key to symbols

Rev	Date	Drawn	Description	Ch'kd	App'd
01	MAR 05	EL	FOR EIA REPORT		

Client

The Government of the Hong Kong Special Administrative Region	
Drainage Services Department	

Consulting Engineers

Mott Connell Ltd.

in Association with
 MVA Hong Kong Ltd
 WL/Delft Hydraulics Ltd
 EDAW Earth Asia Ltd
 Chesterton Petty Ltd
 Environmental Resources Management

Project

Drainage Improvement in Tsuen Wan and Kwai Chung - Tsuen Wan Drainage Tunnel - Investigation

Title

OUTFALL O-1- PLAN AND SECTIONS

Designed	CF	of	Eng.Chk.	MT	
Drawn	EL	EL	Approved	TMC	
Dwg.Chk.	KN	YD	Scale	AS SHOWN	
Project	204417				Status
CAD file	j:\204417\drawing\figure eia report\FIGURE2.25-01.dgn				
Drawing No.	FIGURE 2.25				Rev 01

This document should not be relied on or used in circumstances other than those for which it was originally prepared and for which Mott Connell Ltd was commissioned. Mott Connell Ltd accepts no responsibility for this document to any other party other than the person by whom it was commissioned.

© COPYRIGHT RESERVED