

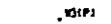


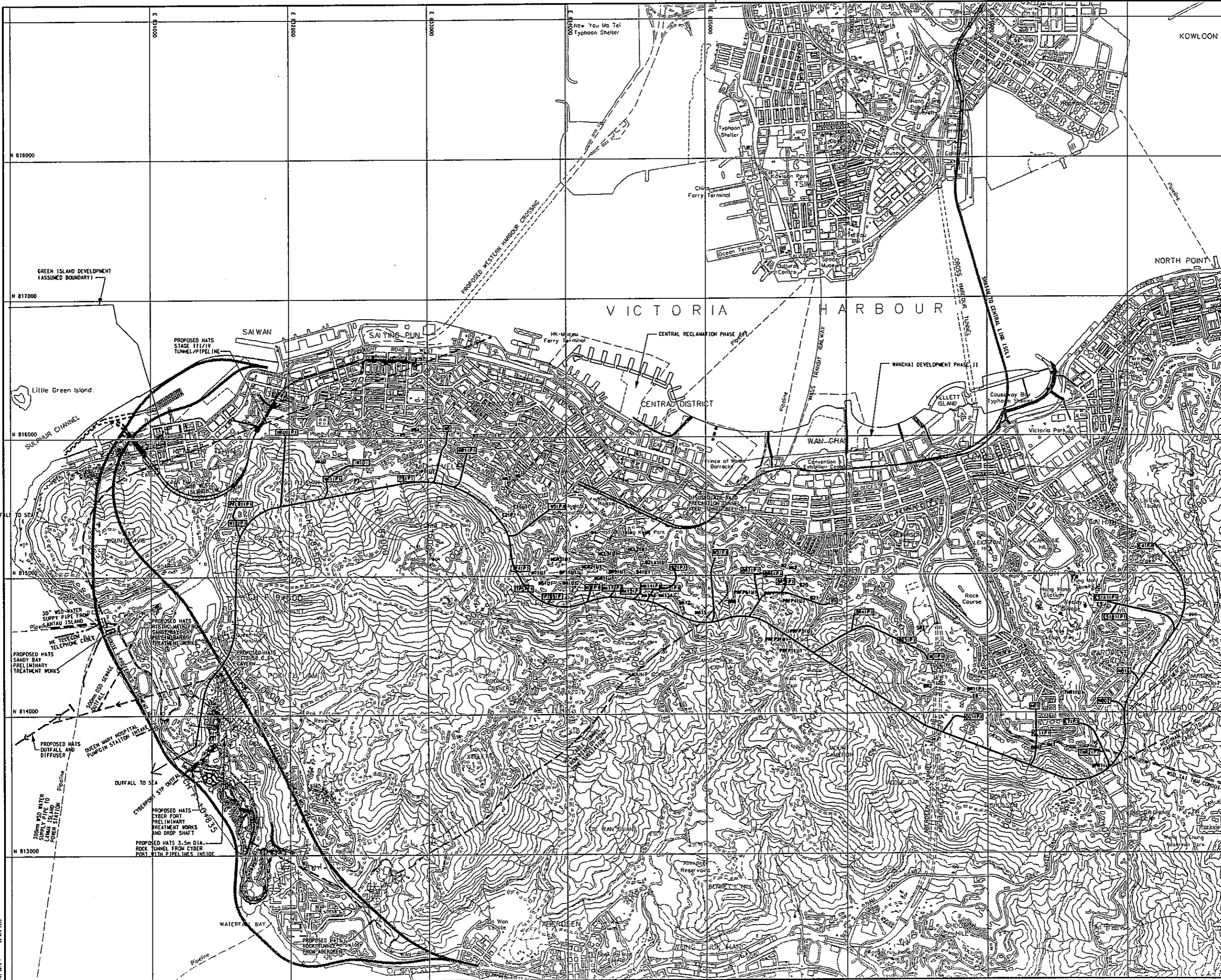


NOTES:
 1. THIS DRAWING SHALL BE READ IN CONJUNCTION WITH DRAWING NOS. 382403/5/101 & 115.
 2. MAP DATA REPRODUCED WITH PERMISSION OF THE DIRECTOR OF LANDS (C) HONG KONG.

LEGEND:
 PROPOSED TUNNEL ALIGNMENT
 PROPOSED SHAFT (MS) LOCATION
 PREFERRED SHAFT LOCATION (MS)
 POTENTIAL LOCATION FOR SHAFT (MS) BUT UNLIKELY TO BE ADOPTED
 SHAFT CONNECTION TO TUNNEL



Revision	Date	Description			MSF Initial
A	04/03	KCRC's SCL ADDED			MSF
		Designed	Checked	Drawn	Checked
Initial	MSF	DCA	JT	MSF	
Date	02/03	02/03	02/03	02/03	02/03

Approved
 D+500
 Contract no. CE 25/2002 (DS)

Contract title
 DRAINAGE IMPROVEMENT IN NORTHERN HONG KONG ISLAND - HONG KONG WEST DRAINAGE TUNNEL AND LOWER CATCHMENT IMPROVEMENT - INVESTIGATION

Drawing title
 LAYOUT OF TUNNEL ALIGNMENT SCHEME 1 - OPTION 23 (PREFERRED OPTION C(2))

Drawing no. FIGURE 2-11
 Scale 1:12500

香港特別行政區政府渠務署
 THE GOVERNMENT OF THE HONG KONG SPECIAL ADMINISTRATIVE REGION
 DRAINAGE SERVICES DEPARTMENT

BLACK & VEATCH HONG KONG LIMITED
 博威工程顧問有限公司