






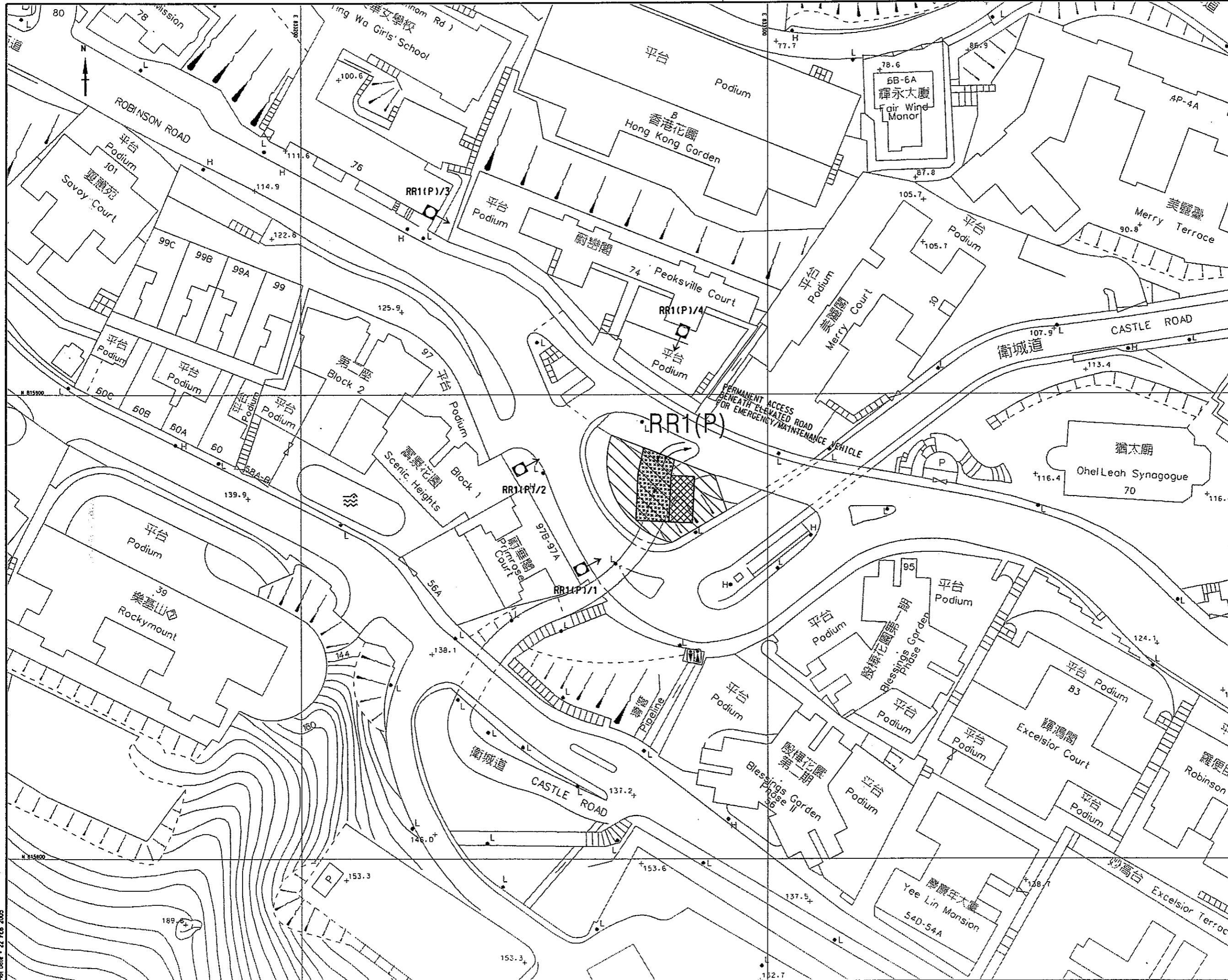


NOTES :

1. SECURITY FENCING AND GATES OMITTED FROM THE LAYOUT AT THIS STAGE.

LEGEND :

-  TEMPORARY WORKS AREA
-  PERMANENT ALIENATION OF LAND FOR BAFFLED CHANNEL & CONNECTION CHANNEL
-  PERMANENT ALIENATION OF LAND FOR SHAFT ACCESS ROAD (FOOTWAY)
-  LAND ALLOCATION STATUS AND LOT NUMBER
-  REPRESENTATIVE AIRBORNE NOISE AND AIR QUALITY SENSITIVE RECEIVERS
-  DIRECTION OF SIGHTLINE FROM FACADE
-  POTENTIAL STRUCTURE BORNE NOISE SENSITIVE RECEIVERS



Revision	Date	Description			Initial	
		Designed	Checked	Drawn	Checked	
Initial	ET	STL	MTD	STL		
Date	05/04	05/04	05/04	05/04		

Agreement no. CE 25/2002 (DS)

Contract title
DRAINAGE IMPROVEMENT IN NORTHERN HONG KONG ISLAND - HONG KONG WEST DRAINAGE TUNNEL AND LOWER CATCHMENT IMPROVEMENT - INVESTIGATION

Drawing title
LOCATIONS OF SENSITIVE RECEIVERS AROUND INTAKE RR1(P)

Drawing no. **FIGURE 5.21**
(382403/S/024)

Scale 1:750

 香港特別行政區政府渠務署
THE GOVERNMENT OF THE HONG KONG SPECIAL ADMINISTRATIVE REGION
DRAINAGE SERVICES DEPARTMENT

 **BLACK & VEATCH HONG KONG LIMITED**
博威工程顧問有限公司