








NOTES :

1. SECURITY FENCING AND GATES OMITTED FROM THE LAYOUT AT THIS STAGE.

LEGEND :

-  TEMPORARY WORKS AREA
-  PERMANENT ALIENATION OF LAND FOR BAFFLED CHANNEL & CONNECTION CHANNEL
-  PERMANENT ALIENATION OF LAND FOR SHAFT ACCESS ROAD (FOOTWAY)
-  LAND ALLOCATION STATUS AND LOT NUMBER
-  REPRESENTATIVE AIRBORNE NOISE AND AIR QUALITY SENSITIVE RECEIVERS
-  DIRECTION OF SIGHTLINE FROM FACADE
-  POTENTIAL STRUCTURE BORNE NOISE SENSITIVE RECEIVERS

| Revision | Date | Description | | | Initial |
|----------|-------|-------------|---------|-------|---------|
| | | Designed | Checked | Drawn | |
| Initial | ET | STL | MTD | STL | |
| Date | 05/04 | 05/04 | 05/04 | 05/04 | 05/04 |

Approved

Agreement no. CE 25/2002 (DS)

Contract title
DRAINAGE IMPROVEMENT IN NORTHERN HONG KONG ISLAND - HONG KONG WEST DRAINAGE TUNNEL AND LOWER CATCHMENT IMPROVEMENT - INVESTIGATION

Drawing title
LOCATIONS OF SENSITIVE RECEIVERS AROUND INTAKE W1

Drawing no. **FIGURE 5.26**
(382403/S/030)

Scale **1:750**

 香港特別行政區政府渠務署
THE GOVERNMENT OF THE HONG KONG SPECIAL ADMINISTRATIVE REGION
DRAINAGE SERVICES DEPARTMENT

 BLACK & VEATCH HONG KONG LIMITED
博威工程顧問有限公司

