




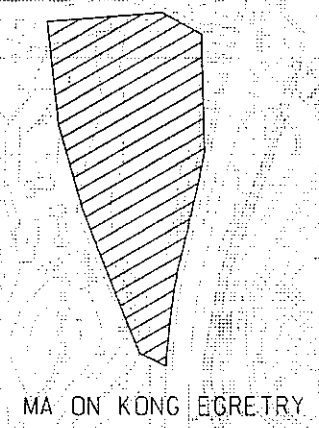
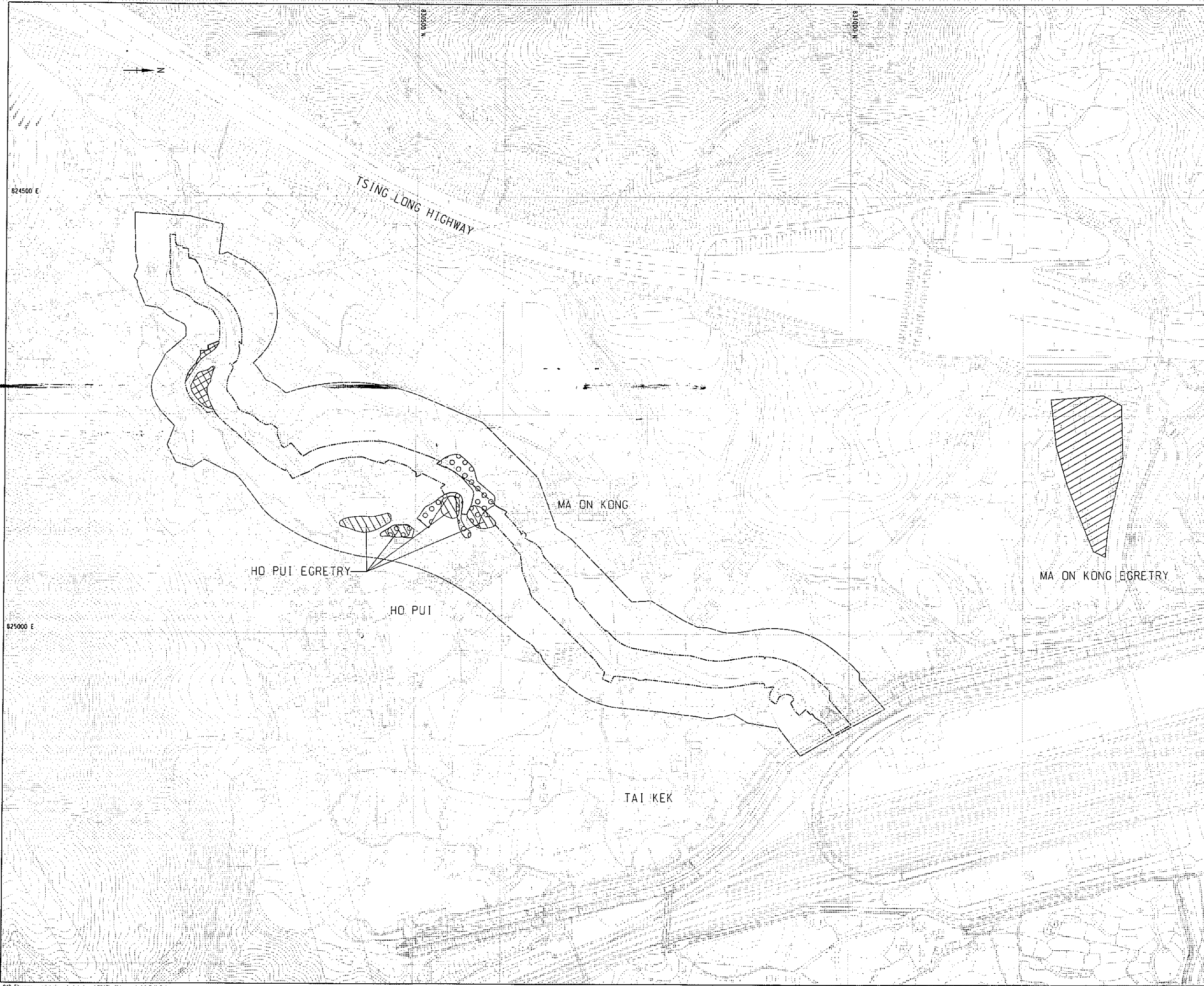


NOTES :
1. GRID LINES ARE HONG KONG METRIC GRID 1980.

- LEGEND:
-  MA ON KONG AND HO PUI EGRETRIES
 -  PROPOSED COMPENSATORY TREE PLANTING
 -  CONSERVATION AREA DENOED ON OUTLINE ZONING PLAN
 -  WORKS BOUNDARY OF CHANNEL KT13
 -  ECOLOGY MONITORING AREAS



Revision	Date		Description		Initial	
	Designer	Checked	Drawn	Checked	Initial	Checked
Initial	MC	KIL	YLL	KIL		
Date	09/05	09/05	09/05	09/05		

Approved

AGREEMENT NO CE 67/98

Contract title
YUEN LONG, KAM TIN,
NGAU TAM MEI AND TIN SHUI WAI
DRAINAGE IMPROVEMENT, STAGE 1,
PHASE 2B - KAM TIN

Drawing title
ECOLOGY MONITORING AREAS
RECOMMENDED FOR
CONSTRUCTION PHASE AND
OPERATION PHASE

Drawing no.	Scale
Figure 11.5	1:2000 A1 1:4000 A3

 香港特別行政區政府渠務署
THE GOVERNMENT OF THE
HONG KONG
SPECIAL ADMINISTRATIVE REGION
DRAINAGE SERVICES DEPARTMENT

 BLACK & VEATCH HONG KONG LIMITED
博威工程顧問有限公司