





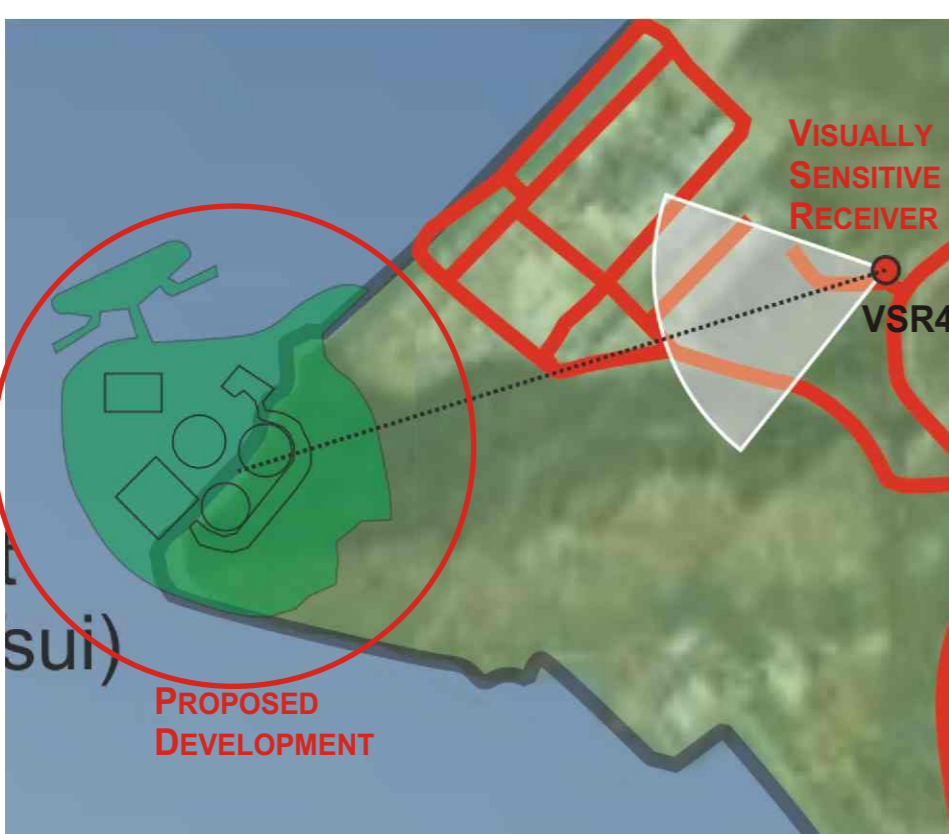
EXISTING CONDITION LOOKING SOUTH WEST TOWARDS THE DEVELOPMENT FROM LUNG MUN ROAD.



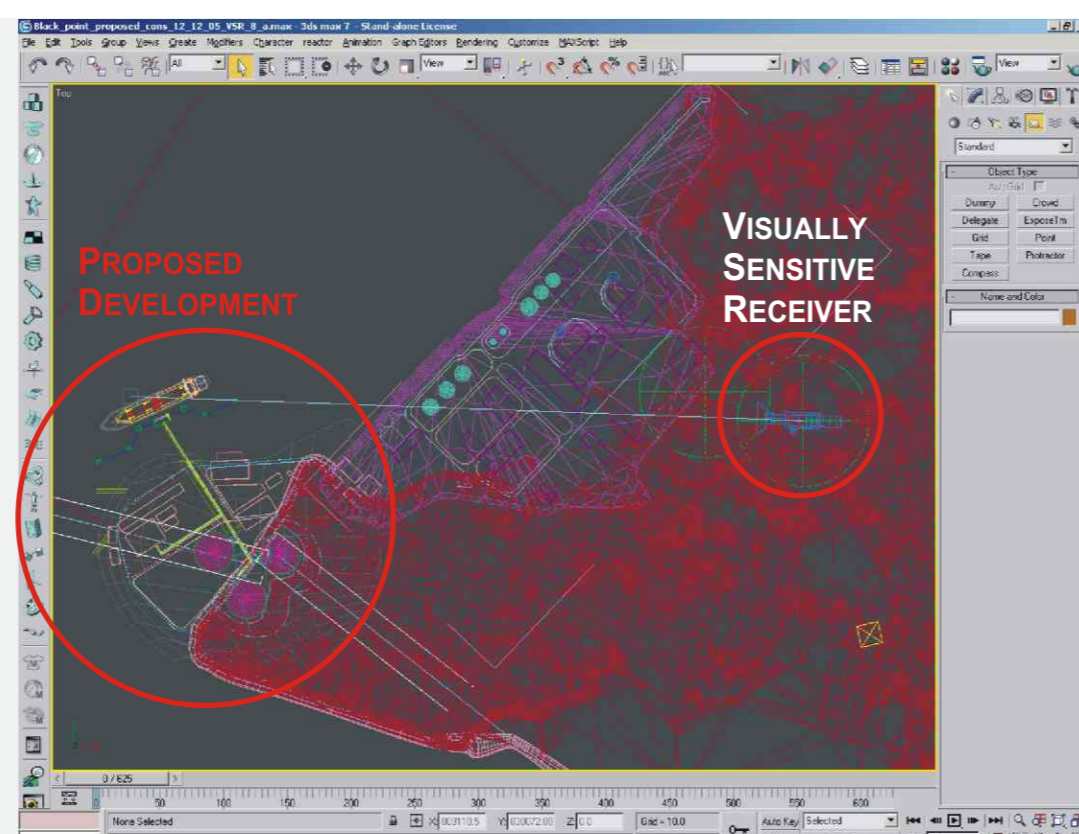
WIREFRAME VIEW OF THE PROPOSED DEVELOPMENT AND THE DIGITAL TERRAIN MODEL COMPOSITED ONTO THE PHOTOGRAPHS.



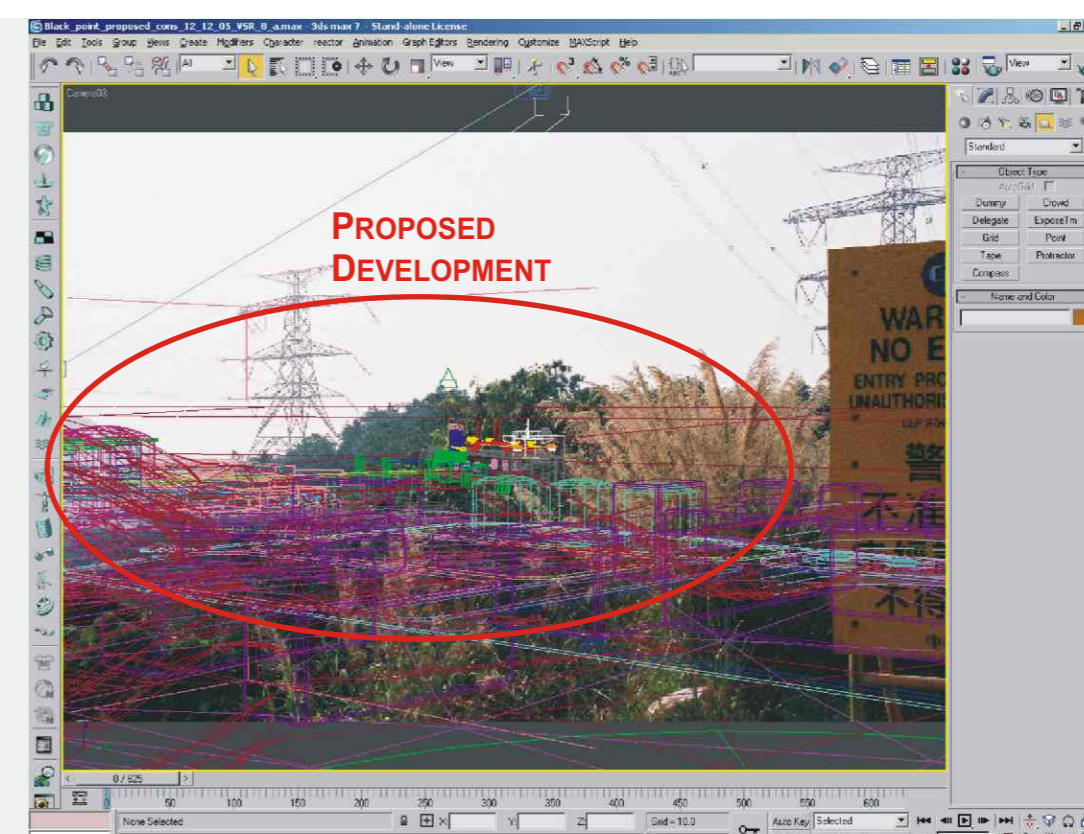
VIEW DISPLAYING THE 3D MODEL OF THE PROPOSED DEVELOPMENT DAY 1 WITHOUT MITIGATION MEASURES



MAP DISPLAYING THE PROPOSED DEVELOPMENT LOCATION AND VISUALLY SENSITIVE RECEIVER LOCATION.



PLAN VIEW OF THE 3D MODEL SHOWING THE LOCATION OF THE VISUALLY SENSITIVE RECEIVER FROM WHICH THE PHOTOGRAPH WAS TAKEN AND THE LOCATION OF THE PROPOSED DEVELOPMENT.



VIEW FROM THE 3D VIRTUAL CAMERA SHOWING THE DIGITAL TERRAIN MODEL AND THE MODEL OF THE PROPOSED DEVELOPMENT COMPOSITED ONTO THE SITE PHOTOGRAPH.

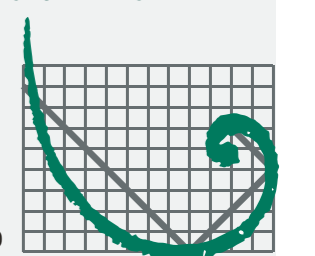
**FIGURE 11.30
PHOTOMONTAGE
VISUALLY SENSITIVE
RECEIVER 4**

**VISUALLY SENSITIVE RECEIVER 4
VIEW FROM LUNG MUN ROAD**
GPS: EASTING: 809406.92
NORTHING: 830217.31
GRID DATUM: HK 1980
DISTANCE FROM DEVELOPMENT: 1,226M

LNG TERMINAL BLACK POINT LVIA


ENVIRONMENTAL RESOURCES MANAGEMENT LTD

Landscape Architecture
& Urban Design
21 / F Lincoln House
979 Kings Road
Taikoo Place
Island East, Hong Kong
Phone (852) 2271 3000
Fax (852) 2723 5660



Project No. 0018180
February 2006

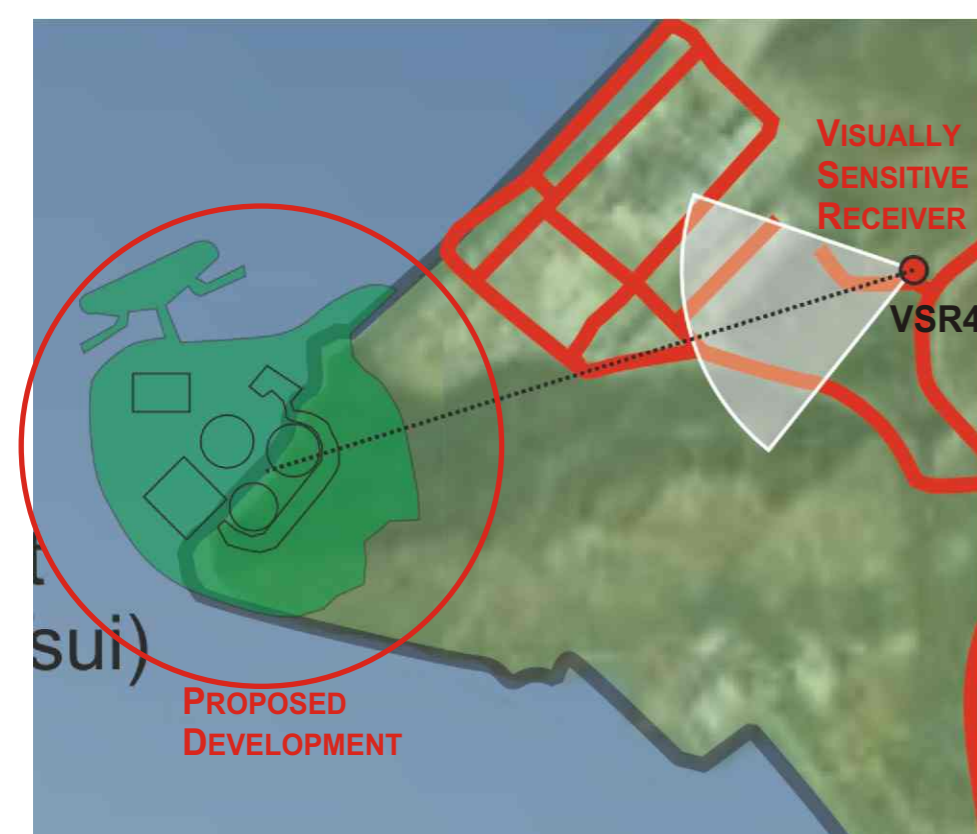
ERM



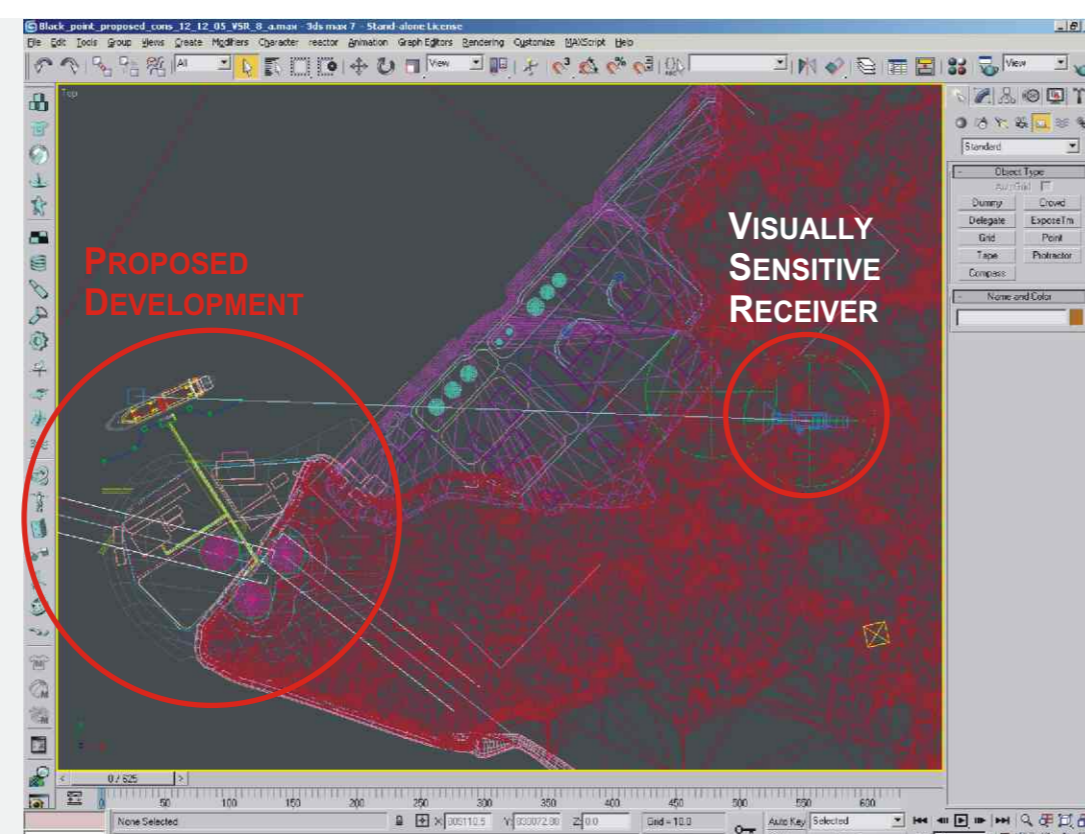
VIEW DISPLAYING THE 3D MODEL OF THE PROPOSED DEVELOPMENT DAY 1 WITH MITIGATION MEASURES



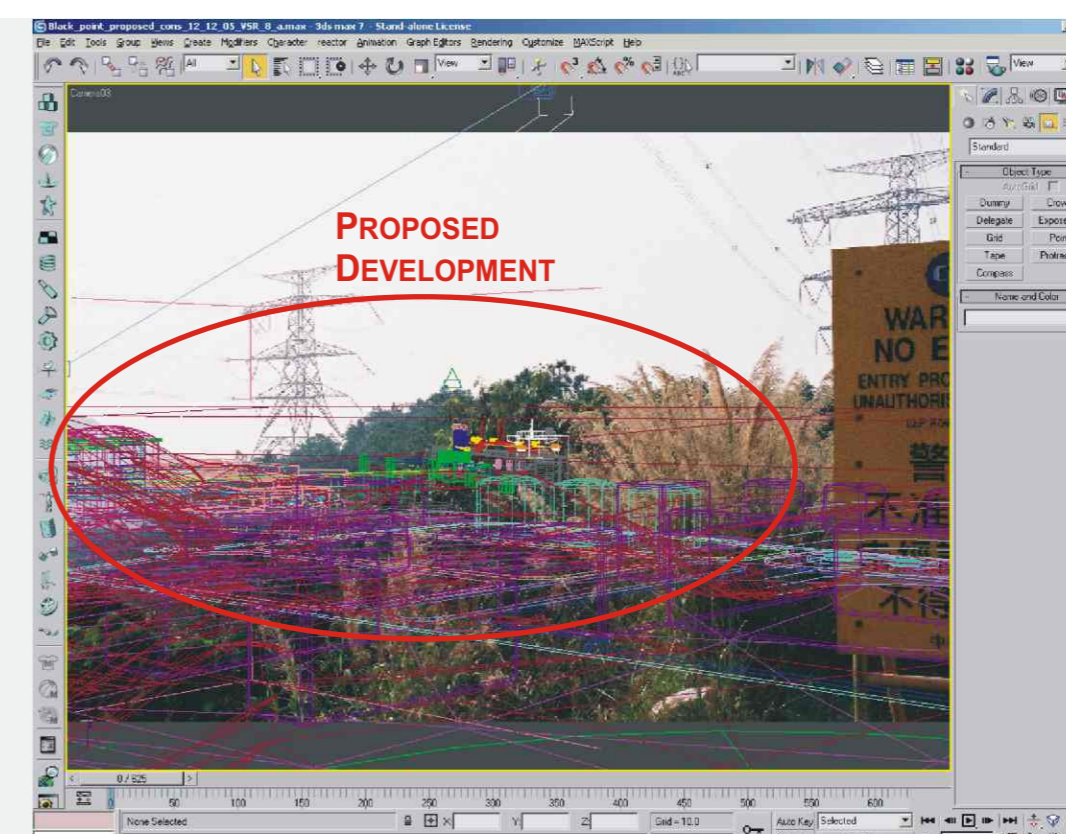
VIEW DISPLAYING THE 3D MODEL OF THE PROPOSED DEVELOPMENT YEAR 10 WITH MITIGATION MEASURES



MAP DISPLAYING THE PROPOSED DEVELOPMENT LOCATION AND VISUALLY SENSITIVE RECEIVER LOCATION.



PLAN VIEW OF THE 3D MODEL SHOWING THE LOCATION OF THE VISUALLY SENSITIVE RECEIVER FROM WHICH THE PHOTOGRAPH WAS TAKEN AND THE LOCATION OF THE PROPOSED DEVELOPMENT.



VIEW FROM THE 3D VIRTUAL CAMERA SHOWING THE DIGITAL TERRAIN MODEL AND THE MODEL OF THE PROPOSED DEVELOPMENT COMPOSITED ONTO THE SITE PHOTOGRAPH.

**FIGURE 11.30A
PHOTOMONTAGE
VISUALLY SENSITIVE
RECEIVER 4**

**VISUALLY SENSITIVE RECEIVER 4
VIEW FROM LUNG MUN ROAD**
GPS: EASTING: 809406.92
NORTHING: 830217.31
GRID DATUM: HK 1980
DISTANCE FROM DEVELOPMENT: 1,226M

LNG TERMINAL BLACK POINT LVIA