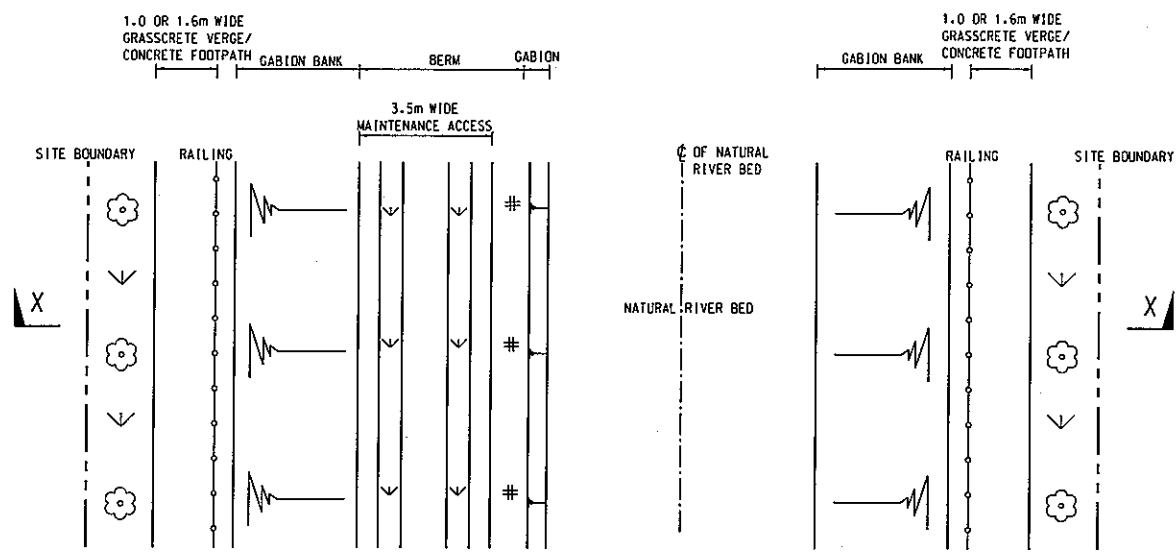


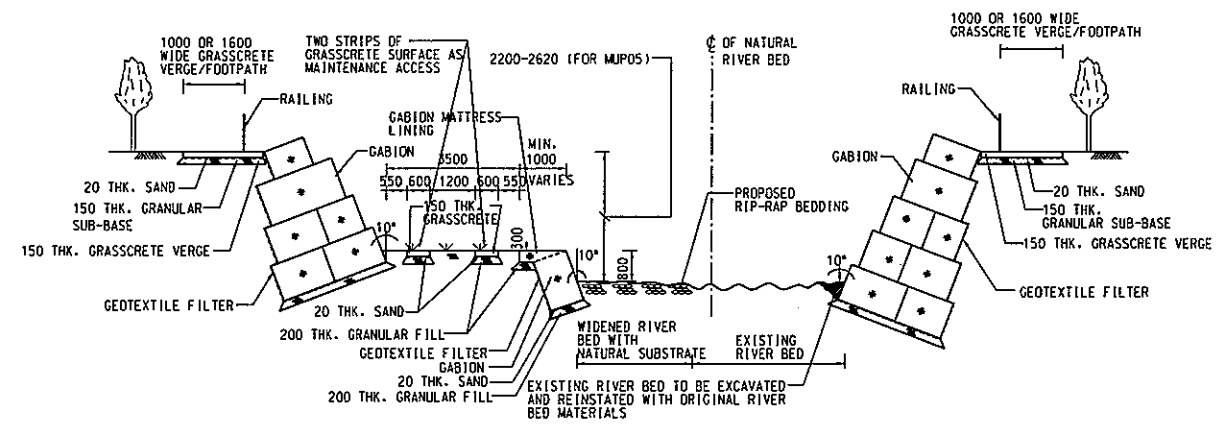
- NOTES:**
1. ALL DIMENSIONS ARE IN MILLIMETRES UNLESS OTHERWISE STATED.
  2. FIGURED DIMENSIONS IN REFERENCE TO SCALED DIMENSIONS.
  3. THIS FIGURE SHALL BE READ IN CONJUNCTION WITH FIGURE NOS. 1.2 AND 1.3.

- LEGEND:**
- CENTER LINE
  - - - SITE BOUNDARY
  - [GABION BANK SYMBOL] GABION BANKS
  - [GRASSCRETE STRIP MAINTENANCE ACCESS SYMBOL] GRASSCRETE STRIP MAINTENANCE ACCESS



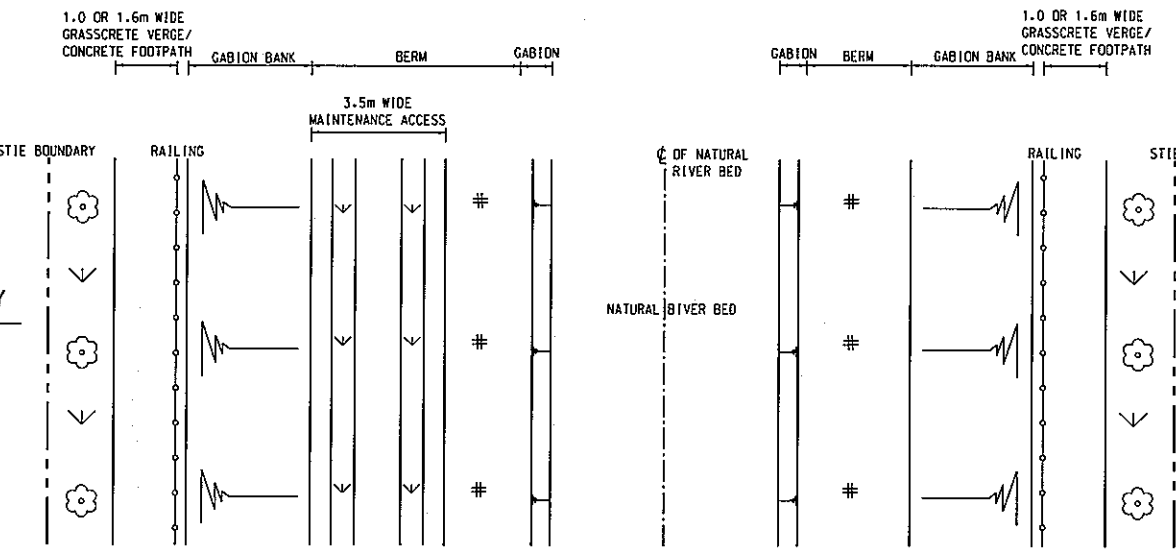
LAYOUT PLAN OF TYPICAL TWO-STAGE CHANNEL (TYPE 1)

SCALE 1:200



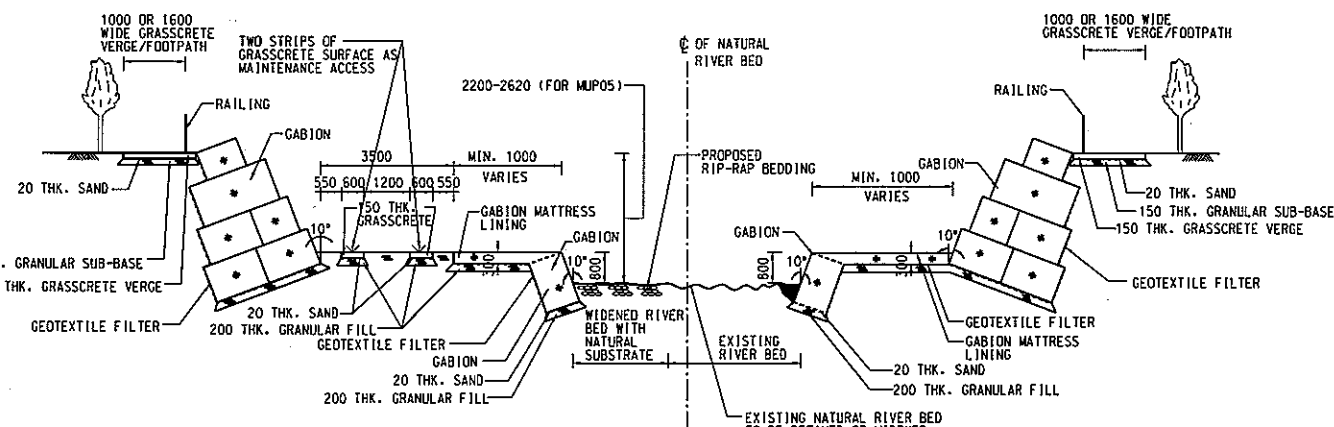
SECTION X - TYPICAL SECTION OF TWO-STAGE CHANNEL (TYPE 1)

SCALE 1:200



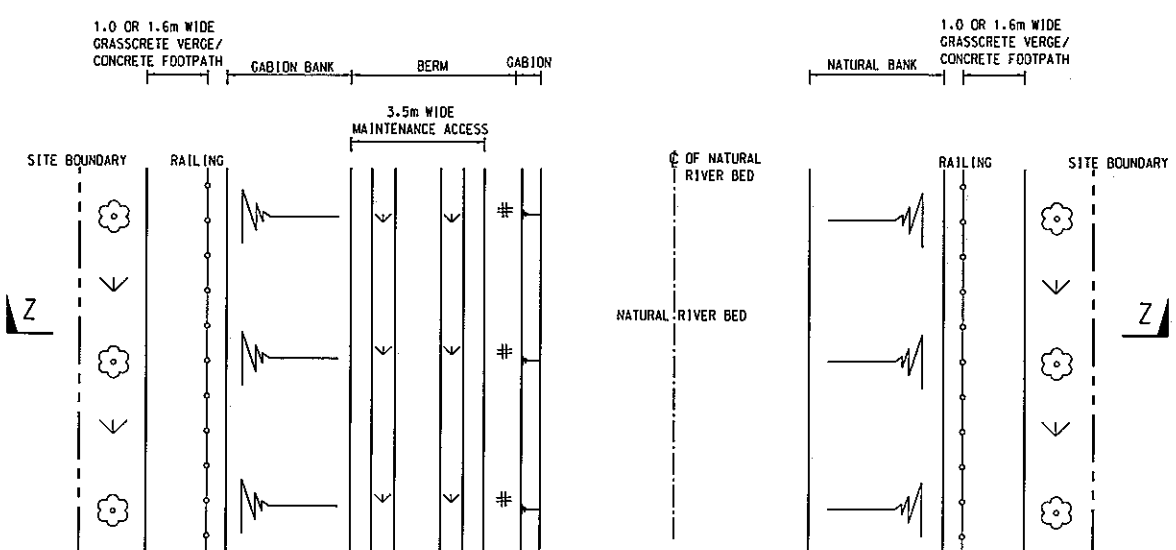
LAYOUT PLAN OF TYPICAL TWO-STAGE CHANNEL (TYPE 2)

SCALE 1:200



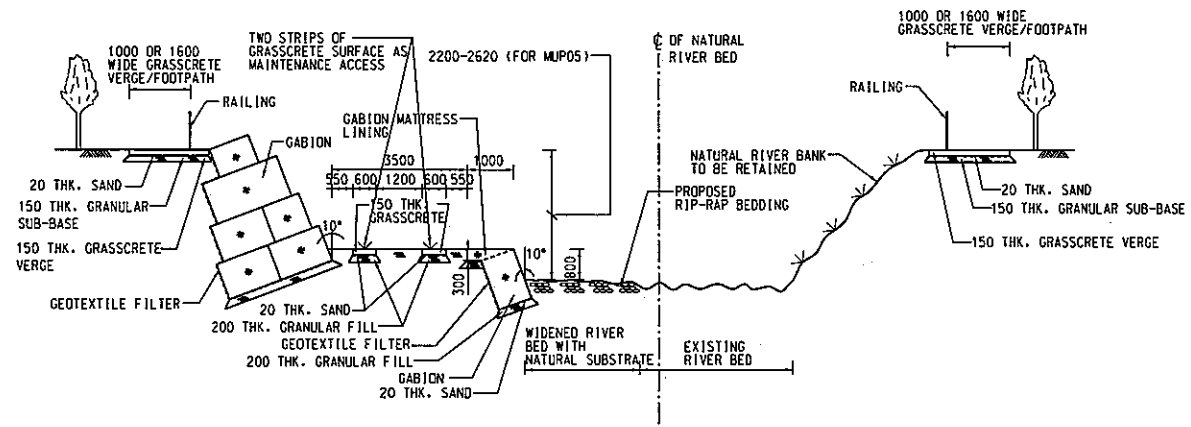
SECTION Y - TYPICAL SECTION OF TWO-STAGE CHANNEL (TYPE 2)

SCALE 1:200



LAYOUT PLAN OF TYPICAL TWO-STAGE CHANNEL (TYPE 3)

SCALE 1:200



SECTION Z - TYPICAL SECTION OF TWO-STAGE CHANNEL (TYPE 3)

SCALE 1:200

B	04/06	SECTIONS REVISED	CHH
A	09/05	MINOR AMENDMENT	CHH
Revision	Date	Description	Initial
Designed	Checked	Drawn	Checked
CHH	SHC	PJL	PKL
Date	08/05	08/05	08/05

Approved

Agreement no. CE 6/2002 (DS)

Contract title  
DRAINAGE IMPROVEMENT IN NORTHERN NEW TERRITORIES - PACKAGE C INVESTIGATION, DESIGN AND CONSTRUCTION

Figure title  
TYPICAL LAYOUT AND SECTION OF TWO-STAGE CHANNELS

Figure no.	Scale
1.5	1:200 (A3)

香港特別行政區政府渠務署  
THE GOVERNMENT OF THE HONG KONG SPECIAL ADMINISTRATIVE REGION  
DRAINAGE SERVICES DEPARTMENT

BLACK & VEATCH HONG KONG LIMITED  
博威工程顧問有限公司