





LEGEND:

1. THE FINAL LOCATIONS OF THE MONITORING STATIONS SHALL BE PROPOSED BY THE ENVIRONMENTAL TEAM (ET) LEADER AND VERIFIED BY THE INDEPENDENT ENVIRONMENTAL CHECKER (IEC) BEFORE SUBMITTING TO EPD FOR APPROVAL PRIOR TO COMMENCEMENT OF ANY MONITORING.

LEGEND:

-  PROPOSED CHANNEL
-  SITE BOUNDARY
-  REPRESENTATIVE NOISE SENSITIVE RECEIVERS
-  NOISE MONITORING STATION

MUP01 & 02 ARE NON-DESIGNATED PROJECT

E	09/05	CHANNEL UPDATED	CHH	
D	08/05	CHANNEL DESIGN AND BOUNDARY REVISED	CHH	
C	06/05	CHANNEL AND BOUNDARY UPDATED	CHH	
B	09/04	FOOTPATH & VERGE UPDATED	HMC	
A	08/04	ISSUE FOR PRELIMINARY REPORT	HMC	
Revision	Date	Description	Initial	
	Designed	Checked	Drawn	Checked
Initial	CMY/JK	CSL	PJL	CSL
Date	03/04	03/04	03/04	03/04

Approved

Agreement no. CE 6/2002 (DS)

Contract title  
DRAINAGE IMPROVEMENT IN NORTHERN NEW TERRITORIES - PACKAGE C INVESTIGATION, DESIGN AND CONSTRUCTION

Figure title  
LOCATIONS OF PROPOSED NOISE MONITORING STATION AND REPRESENTATIVE NOISE SENSITIVE RECEIVERS FOR PROPOSED CHANNEL AT MAN UK PIN REGION (MUP03,04A,04B&05) (SHEET 1 OF 2)

Figure no. 3.1  
Scale A3 1:2000

香港特別行政區政府渠務署  
THE GOVERNMENT OF THE HONG KONG SPECIAL ADMINISTRATIVE REGION  
DRAINAGE SERVICES DEPARTMENT

BLACK & VEATCH HONG KONG LIMITED  
博威工程顧問有限公司

