

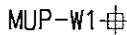
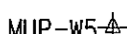


NOTE:

1. THE FINAL LOCATIONS OF THE MONITORING STATIONS SHALL BE PROPOSED BY THE ENVIRONMENTAL TEAM (ET) LEADER AND VERIFIED BY THE INDEPENDENT ENVIRONMENTAL CHECKER (IEC) BEFORE SUBMITTING TO EPD FOR APPROVAL PRIOR TO COMMENCEMENT OF ANY MONITORING.
2. THE FINAL LOCATIONS OF THE MONITORING STATIONS SHALL DEPEND ON THE LOCATIONS AND EXTENT OF THE WORKS.

LEGEND:

-  PROPOSED CHANNEL
-  SITE BOUNDARY
-  MUP-W1  $\oplus$  WATER QUALITY MONITORING STATION (PERMANENT/FIXED)
-  MUP-W5  $\oplus$  WATER QUALITY MONITORING STATION (TEMPORARY/MOBILE)

E	09/05	CHANNEL UPDATED	CHH
D	08/05	CHANNEL DESIGN & BOUNDARY REVISED	CHH
C	06/05	CHANNEL & BOUNDARY UPDATED	CHH
B	09/04	FOOTPATH & VERGE UPDATED	HMC
A	08/04	ISSUE FOR PRELIMINARY REPORT	HMC
Revision	Date	Description	Initial
Initial	Designed	Checked	Drawn
	CMY/JK	CSL	PJL
Date	03/04	03/04	03/04

Approved

Agreement no. CE 6/2002 (DS)

Contract title  
DRAINAGE IMPROVEMENT IN NORTHERN NEW TERRITORIES - PACKAGE C INVESTIGATION, DESIGN AND CONSTRUCTION

Figure title  
LOCATIONS OF PROPOSED WATER QUALITY MONITORING STATIONS FOR PROPOSED CHANNEL AT MAN UK PING REGION (MUP03,04A,04B&05) (SHEET 2 OF 2)

Figure no. 4.2 Scale A3 1:2000

香港特別行政區政府渠務署  
THE GOVERNMENT OF THE HONG KONG SPECIAL ADMINISTRATIVE REGION  
DRAINAGE SERVICES DEPARTMENT

BLACK & VEATCH HONG KONG LIMITED  
博威工程顧問有限公司

