








NOTE:

1. THE FINAL LOCATIONS OF THE MONITORING STATIONS SHALL BE PROPOSED BY THE ENVIRONMENTAL TEAM (ET) LEADER AND VERIFIED BY THE INDEPENDENT ENVIRONMENTAL CHECKER (IEC) BEFORE SUBMITTING TO EPD FOR APPROVAL PRIOR TO COMMENCEMENT OF ANY MONITORING.
2. THE FINAL LOCATIONS OF THE MONITORING STATIONS SHALL DEPEND ON THE LOCATIONS AND EXTENT OF THE WORKS.

LEGEND:

-  SITE BOUNDARY
-  EXISTING RIVER BANK TO BE IMPROVED BY GABION LINING
-  PROPOSED FLOOD ALARM DETECTOR
-  PROPOSED FLOOD SIREN
-  WATER QUALITY MONITORING STATION (PERMANENT/FIXED)
-  WATER QUALITY MONITORING STATION (TEMPORARY/MOBILE)
-  VEHICULAR BRIDGE TO BE REPROVIDED

E	09/05	CHANNEL UPDATED	CHH	
D	08/05	CHANNEL DESIGN & BOUNDARY REVISED	CHH	
C	08/05	NOTES AND WORK EXTENT UPDATED	CHH	
B	09/04	NOTES & LEGEND ADDED	HMC	
A	08/04	ISSUE FOR PRELIMINARY REPORT	HMC	
Revision	Date	Description	Initial	
	Designed	Checked	Drawn	Checked
Initial	HMC	PKL	JT	PKL
Date	08/04	08/04	08/04	08/04

Approved

Agreement no. CE 6/2002 (DS)

Contract title
DRAINAGE IMPROVEMENT IN NORTHERN NEW TERRITORIES - PACKAGE C
INVESTIGATION, DESIGN AND CONSTRUCTION

Figure title
LOCATIONS OF PROPOSED WATER QUALITY MONITORING STATIONS FOR PROPOSED IMPROVEMENT WORKS AT LIN MA HANG (LMH01)

Figure no. 4.3
Scale A3 1:2000

香港特別行政區政府渠務署
THE GOVERNMENT OF THE HONG KONG SPECIAL ADMINISTRATIVE REGION
DRAINAGE SERVICES DEPARTMENT

BLACK & VEATCH HONG KONG LIMITED
博威工程顧問有限公司

