© Copyright by Black & Veatch Hong Kong Limited

注 NOTES:

1. 除特別說明外,全部丈量長度以米為單位。
   ALL CHAINAGES ARE IN METRES UNLESS OTHERWISE INDICATED.
2. 所有水平以米為單位,並在香港主水平基準上。
   ALL LEVELS ARE IN METRES ABOVE PRINCIPAL DATUM (mPD).
3. 除特別說明外,全部尺寸以毫米為單位。
   ALL DIMENSIONS ARE IN MILLIMETRES UNLESS OTHERWISE STATED.
4. 展示的渠寬是沿著渠道的平均寬度。
   THE CHANNEL WIDTH SHOWN IS THE AVERAGE ALONG THE CHANNEL.

圖例 LEGEND:

- 中心線 CENTER LINE
- 擬建渠道 PROPOSED CHANNEL
- 地盤界線 SITE BOUNDARY
- CH 丈量長度 CHAINAGE
- I.L. 擬建河床水平 PROPOSED INVERT LEVEL
- 消防閘門 CRASH GATE
- FB 行人橋將會被重建 FOOTBRIDGE TO BE REPROVIDED
- VB 行車橋將會被重建 VEHICULAR BRIDGE TO BE REPROVIDED
- 石籠河堤斜坡 GABION BANKS/LANDSCAPED EMBANKMENT SLOPES
- 集水井 CATCHPIT
- 沙井 MANHOLE
- 擬建間隙 PROPOSED CHAMBER

Revision	Date	Description	Initial
H	06/06	INVERT LEVELS REVISED	CHH
G	03/06	CHANNEL AND BOUNDARY REVISED	CHH
F	11/05	CHANNEL AND BOUNDARY REVISED	CHH
E	09/05	CHANNEL UPDATED	CHH
D	08/05	CHANNEL DESIGN & BOUNDARY REVISED	CHH
C	06/05	CHANNEL & BOUNDARY UPDATED	CHH
B	09/04	FOOTPATH & VERGE UPDATED	HMC
A	08/04	ISSUE FOR PRELIMINARY REPORT	HMC

	Designed	Checked	Drawn	Checked
Initial	ZL	MC	LHS	PKL
Date	12/06	12/06	12/06	12/06

Approved

協議編號 Agreement no. CE 6/2002 (DS)

工程項目名稱 Contract title
新界北部雨水排放系統改善計劃 - C部分研究,設計及建造
DRAINAGE IMPROVEMENT IN NORTHERN NEW TERRITORIES - PACKAGE C INVESTIGATION, DESIGN AND CONSTRUCTION

圖則名稱 Figure title
萬屋邊地區擬建渠道的規劃設計圖 (MUP03,04A,04B&05) (2張之第2張)
GENERAL ARRANGEMENT FOR PROPOSED CHANNEL AT MAN UK PIN REGION (MUP03,04A,04B&05) (SHEET 2 OF 2)

圖則編號 Figure no. 3

比例 Scale 1:2000 (A3)

香港特別行政區政府渠務署
THE GOVERNMENT OF THE HONG KONG SPECIAL ADMINISTRATIVE REGION
DRAINAGE SERVICES DEPARTMENT

BLACK & VEATCH HONG KONG LIMITED
博威工程顧問有限公司

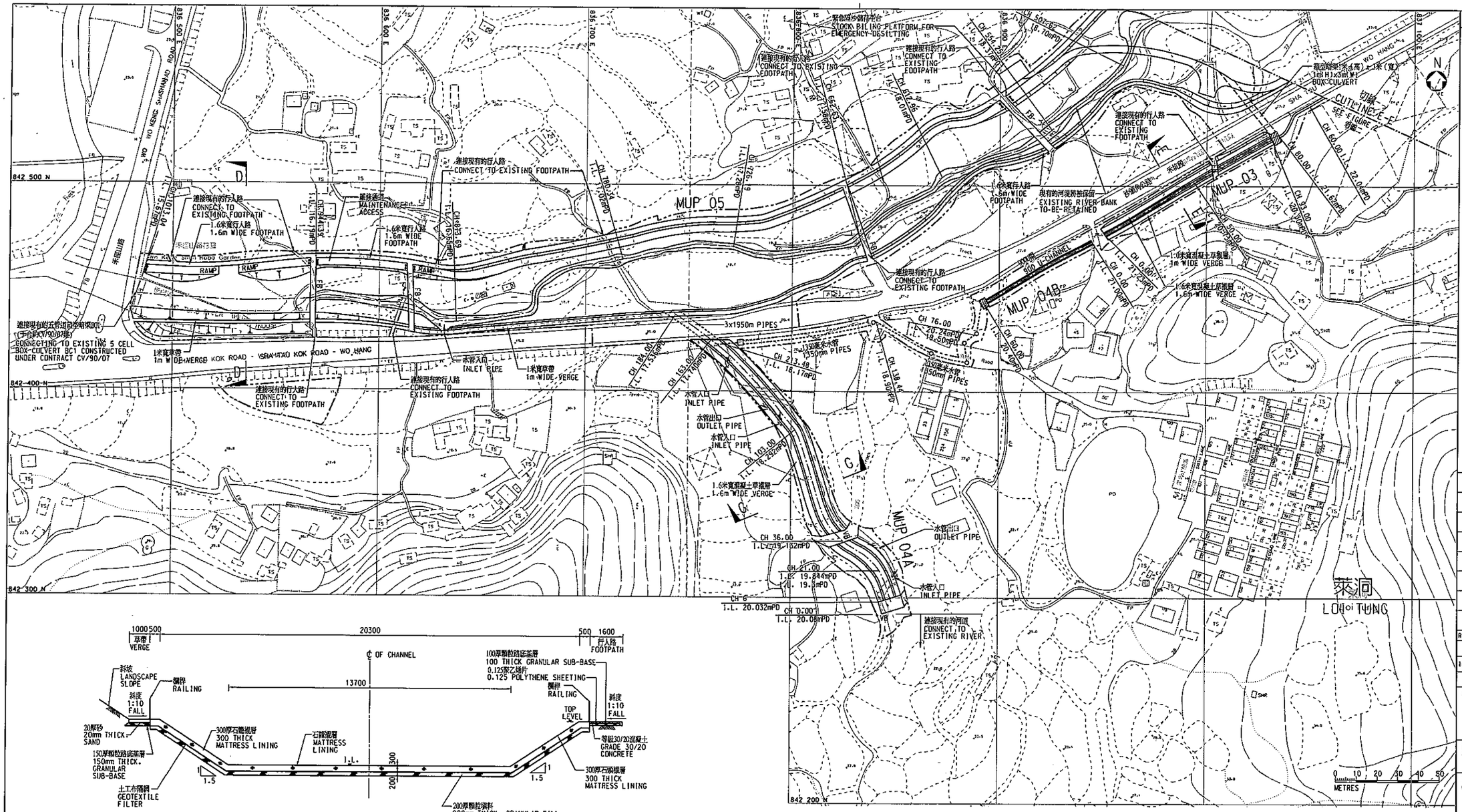

切面
SECTION D-D
MUP05
比例
SCALE 1:200

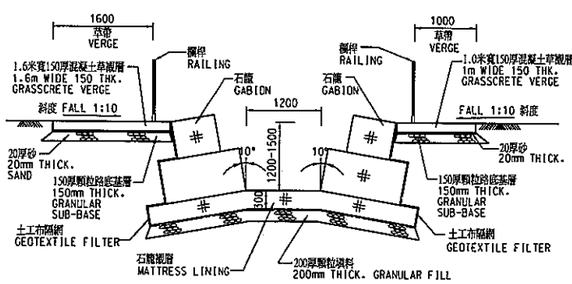

切面
SECTION E-E
MUP03
比例
SCALE 1:100

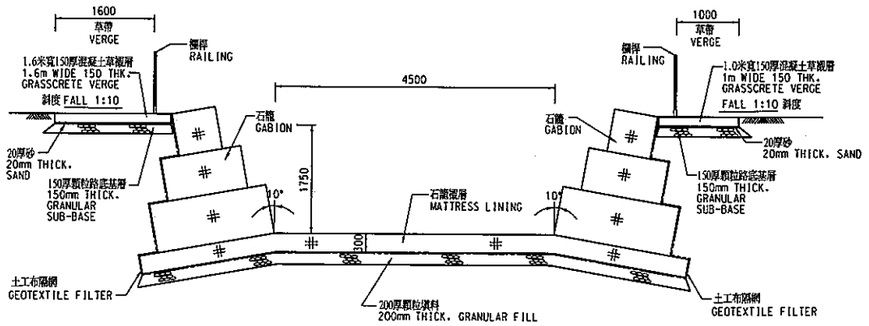

切面
SECTION G-G
MUP04A
比例
SCALE 1:100

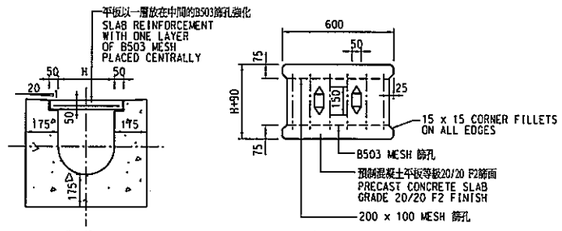

典型切面
TYPICAL SECTION

平板平面
PLAN OF SLAB

U渠與預制混凝土平板
U-CHANNELS WITH PRECAST CONCRETE SLABS

不按比例
N.T.S.

Plot Date - 1/29/2007

CAD Filename - P:\drain-water\drainage\382486-0201\eia\fig 3.dgn