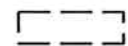
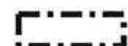






**LEGEND**

-  EXISTING NENT LANDFILL
-  LANDFILL EXTENSION
-  EXISTING STREAM WITH FLOW DIRECTION
-  WS1 WATER SAMPLING POINT
-  GR3 EPD MONITORING STATION
-  WSD FLOOD PUMPING STATION

**NOTES**

- WATER SENSITIVE RECEIVERS:
- LIN MA HANG STREAM
  - SHENZHEN RIVER
  - PING YUEN RIVER
  - WSD FLOOD PUMPING STATION

Rev	Description	By	Date

Consultant  
**ARUP** 奧雅納工程顧問  
 Ove Arup & Partners Hong Kong Limited

Project title  
**Agreement No. CE 20/2004 (EP)  
 North-East New Territories (NENT)  
 Landfill Extension  
 Feasibility Study**

Drawing title  
**LOCATION OF WATER  
 SENSITIVE RECEIVERS AND  
 SAMPLING POINTS FOR STREAM  
 WATER BASELINE SURVEY**

Drawing no.		24315/13/303		Rev.	-
Drawn	Date	Checked	Approved		
RY	04/06	PM	YMY		
Scale	1 : 15000 ON A3		Status	PRELIMINARY	

COPYRIGHT RESERVED



環境保護署  
 廢物設施營運處  
 Environmental Protection Department  
 Waste Facilities Business Unit

Printed by : remon\_yick  
 File name : I:\24315-cswp\arup\drawing\civil\24315\_13303.dwg  
 8/5/2007