









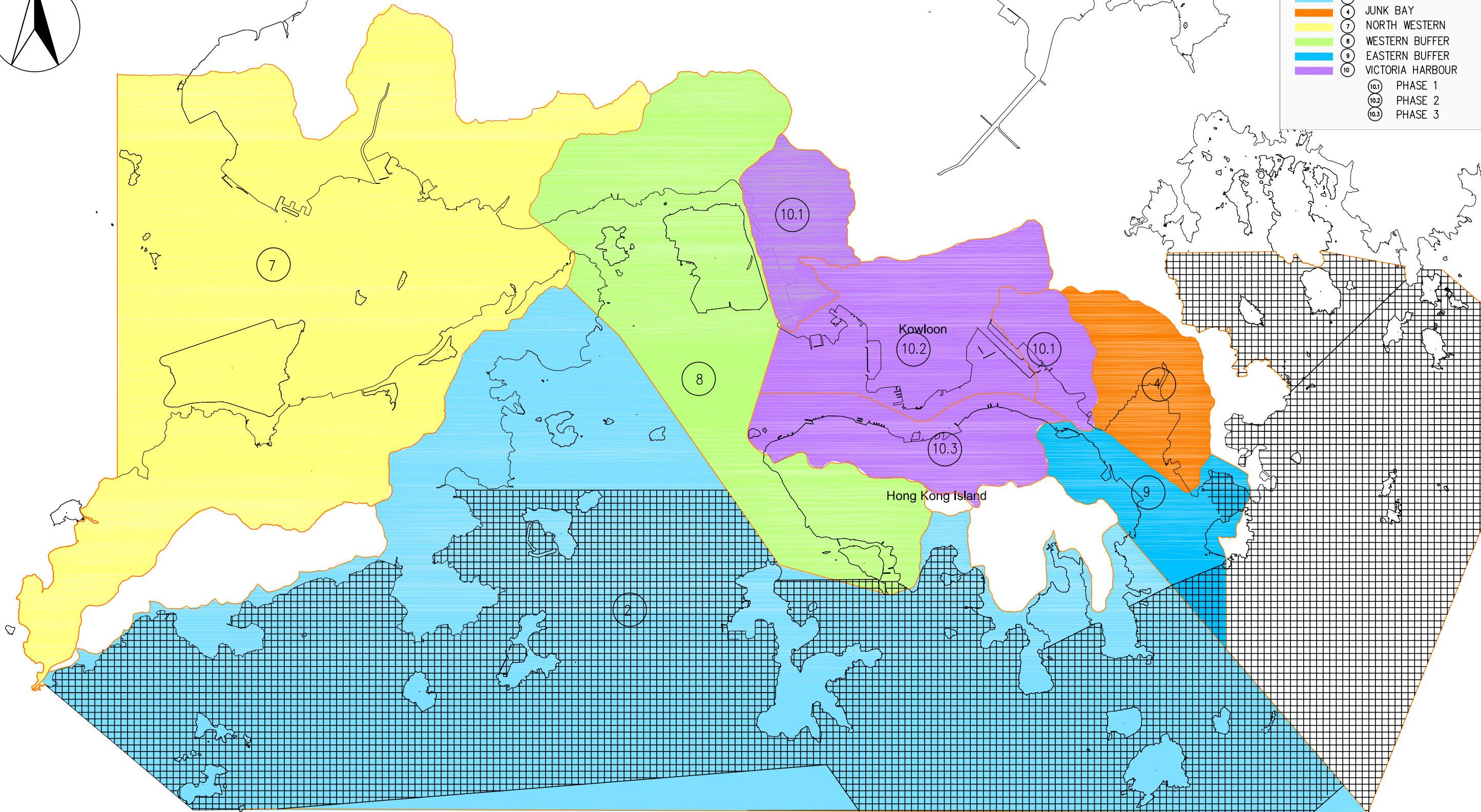


- LEGEND:**
-  FISH SPAWNING GROUND
  - WATER CONTROL ZONE**
  -  2 SOUHTERN
  -  4 JUNK BAY
  -  7 NORTH WESTERN
  -  8 WESTERN BUFFER
  -  9 EASTERN BUFFER
  -  10 VICTORIA HARBOUR
  -  10.1 PHASE 1
  -  10.2 PHASE 2
  -  10.3 PHASE 3



**MAUNSELL | AECOM**  
Maunsell Consultants Asia Ltd

AGREEMENT NO. CE7/2005 (EP)  
HARBOUR AREA SCHEME - EIA STUDY FOR THE PROVISION OF DISINFECTION  
FACILITIES AT STONECUTTERS ISLAND STW - INVESTIGATION

## LOCATIONS OF WATER CONTROL ZONES & FISH SPAWNING GROUND

SCALE	1:150000	DATE	JUL 06
CHECK	AKYC	DRAWN	JLPY
JOB No.	A06605	DRAWING No.	5.2
		REV	—