

R2  
RESIDENTIAL PROPERTIES IN  
THE SECONDARY ZVI ON THE NORTH SLOPES OF HONG KONG ISLAND,  
010 HILL-WALKERS IN THE SECONDARY ZVI ON THE NORTH SLOPES OF HONG KONG ISLAND




PHOTO C01a

R2  
RESIDENTIAL PROPERTIES IN  
THE SECONDARY ZVI ON THE NORTH SLOPES OF HONG KONG ISLAND.  
010 HILL-WALKERS IN THE SECONDARY ZVI ON THE NORTH SLOPES OF HONG KONG ISLAND





PHOTO C01b

R2  
RESIDENTIAL PROPERTIES IN  
THE SECONDARY ZVI ON THE NORTH SLOPES OF HONG KONG ISLAND,  
010 HILL-WALKERS IN THE SECONDARY ZVI ON THE NORTH SLOPES OF HONG KONG ISLAND



PHOTO C01c

R2  
RESIDENTIAL PROPERTIES IN  
THE SECONDARY ZVI ON THE NORTH SLOPES OF HONG KONG ISLAND,  
010 HILL-WALKERS IN THE SECONDARY ZVI ON THE NORTH SLOPES OF HONG KONG ISLAND



CR18  
BELLE HOUSE

CR17  
GORDEN HOUSE

CR16  
MAYSON GARDEN  
BUILDING

CR15  
50-52  
HING FAT STREET

CR14  
VIKING GARDEN

GIC10  
VICTORIA PARK SCHOOL  
FOR THE DEAF

GIC9  
HING FAT STREET  
POST OFFICE

CR13  
PARK TOWERS

GIC8  
QUEEN'S COLLEGE

PHOTO C02a




PHOTO C02b



PHOTO C03b



PHOTO C03a



PHOTO C04a




PHOTO C04b



PHOTO C05a



PHOTO C05b




PHOTO C05c



PHOTO 05d



PHOTO C06 - 01  
FENWICK PIER STREET PUBLIC OPEN SPACE



PHOTO C07 - 02  
HKCEC OPEN SPACE



PHOTO C08 - 03  
HKCEC EXTENSION OPEN SPACE AND PROMENADE



PHOTO C09 - 04  
RENAISSANCE HARBOUR VIEW PLAZA



PHOTO C10 - 05  
CENTRAL PLAZA OPEN SPACE



PHOTO C11 - 06  
WANCHAI SPORTS GROUND





PHOTO C12 - 07  
TUNNEL APPROACH REST GARDEN



PHOTO C13 - 08  
VICTORIA PARK



PHOTO C14 - 09  
TSIM SHA TSUI WATERFRONT PROMENADE



PHOTO C15 - S1  
HARBOUR TRAFFIC



PHOTO C16 T1  
WANCHAI NORTH ROAD NETWORK - VEHICULAR - PEDESTRIAN



PHOTO C18 - T2  
GLOUCESTER ROAD CORRIDOR  
VEHICULAR - PEDESTRIAN



PHOTO C19 - T2  
GLOUCESTER ROAD CORRIDOR  
VEHICULAR - PEDESTRIAN



PHOTO C20 - T3  
ISLAND EASTERN CORRIDOR