















LEGEND:

- | | | | |
|---|-------------------------|---|---------------------------------|
|  | Buffer Planting |  | Study Area Boundary |
|  | Feature Trees |  | Proposed North Island Line |
|  | Roadside Trees |  | Proposed Shatin to Central Link |
|  | Shrubs |  | Trunk Road Tunnel Alignment |
|  | Lawn |  | Viewpoint of Photomontage |
|  | Flowering Ground Covers | | |
|  | Boardwalks | | |
|  | Promenade Paving | | |
|  | Water Feature | | |

