

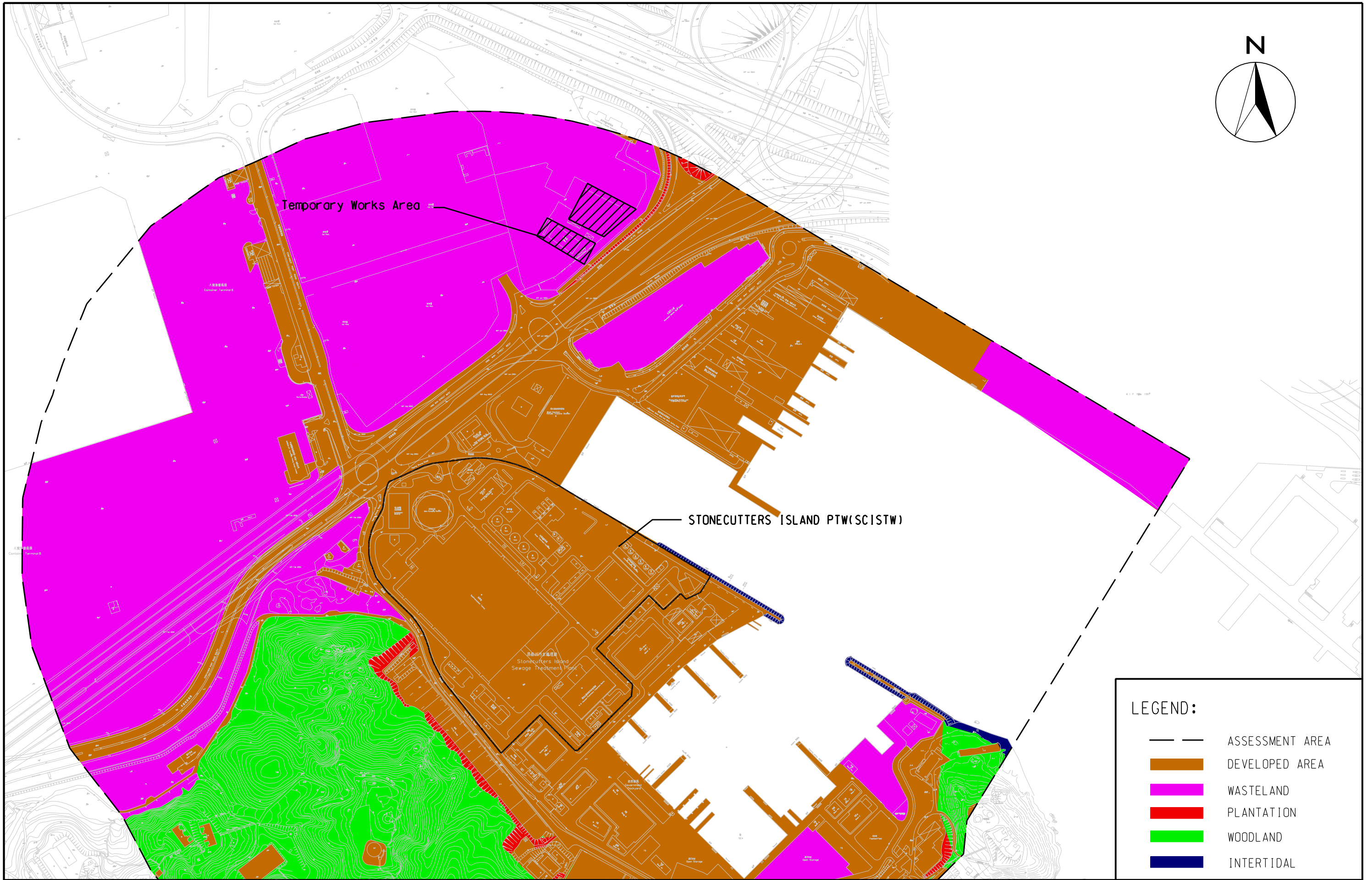

LEGEND:

×	BLACK KITE
---	ASSESSMENT AREA
■ (Brown)	DEVELOPED AREA
■ (Magenta)	WASTELAND
■ (Red)	PLANTATION
■ (Green)	WOODLAND
■ (Blue)	INTERTIDAL

MAUNSELL | AECOM
 Maunsell Environmental Management Consultants Ltd

AGREEMENT NO. CE 43/2005 (EP)
 HARBOUR AREA TREATMENT SCHEME (HATS) STAGE 2A ENVIRONMENTAL IMPACT ASSESSMENT STUDY - INVESTIGATION
HABITAT MAP-STONECUTTERS ISLAND(SHEET 1 OF 5)

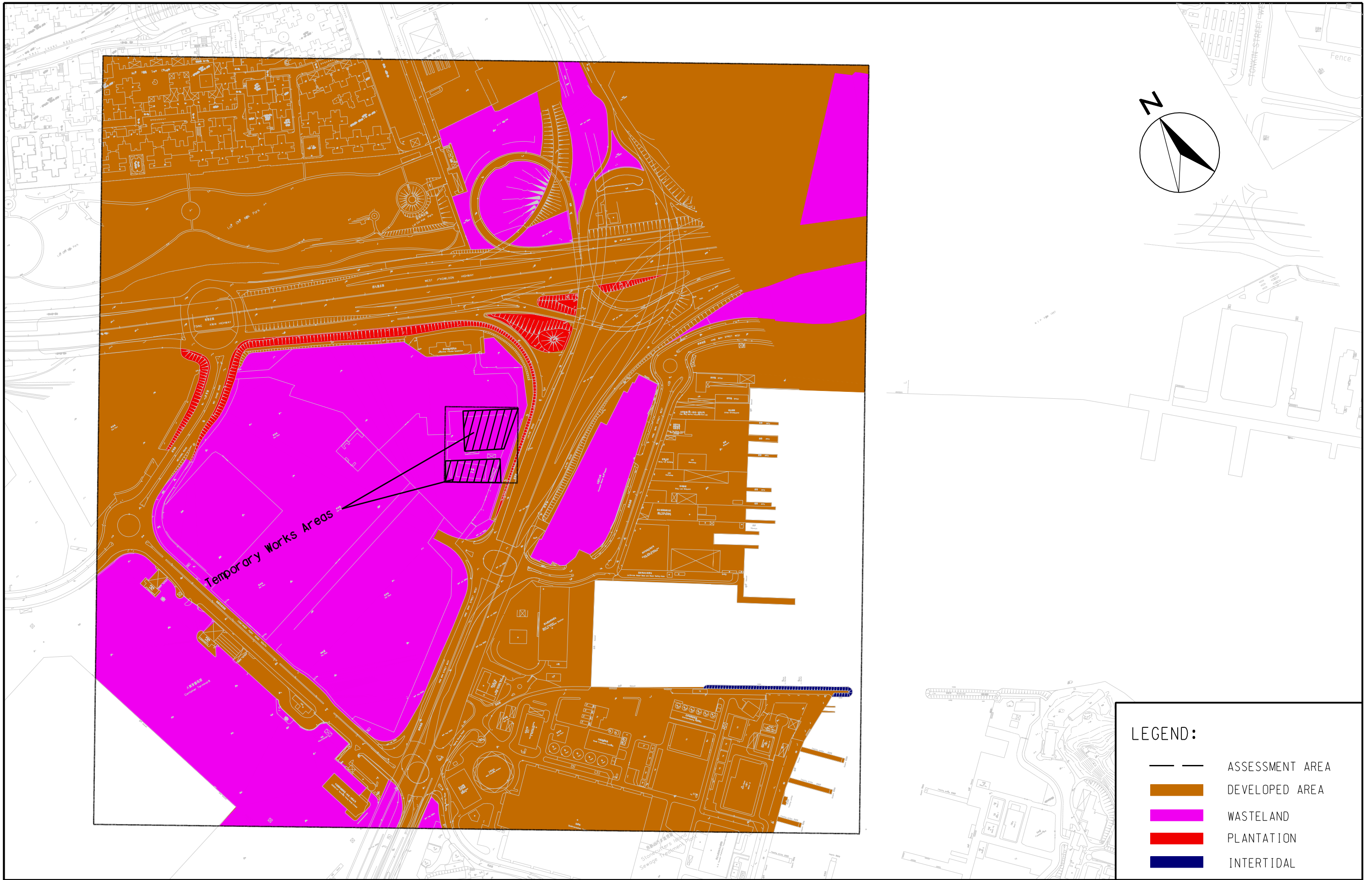
SCALE	A3 1:5000	DATE	MAY 07
CHECK	IWSL	DRAWN	SZ
JOB No.	60017198	FIGURE No.	10.1j
		REV	-



LEGEND:

- ASSESSMENT AREA
- DEVELOPED AREA
- WASTELAND
- PLANTATION
- WOODLAND
- INTERTIDAL

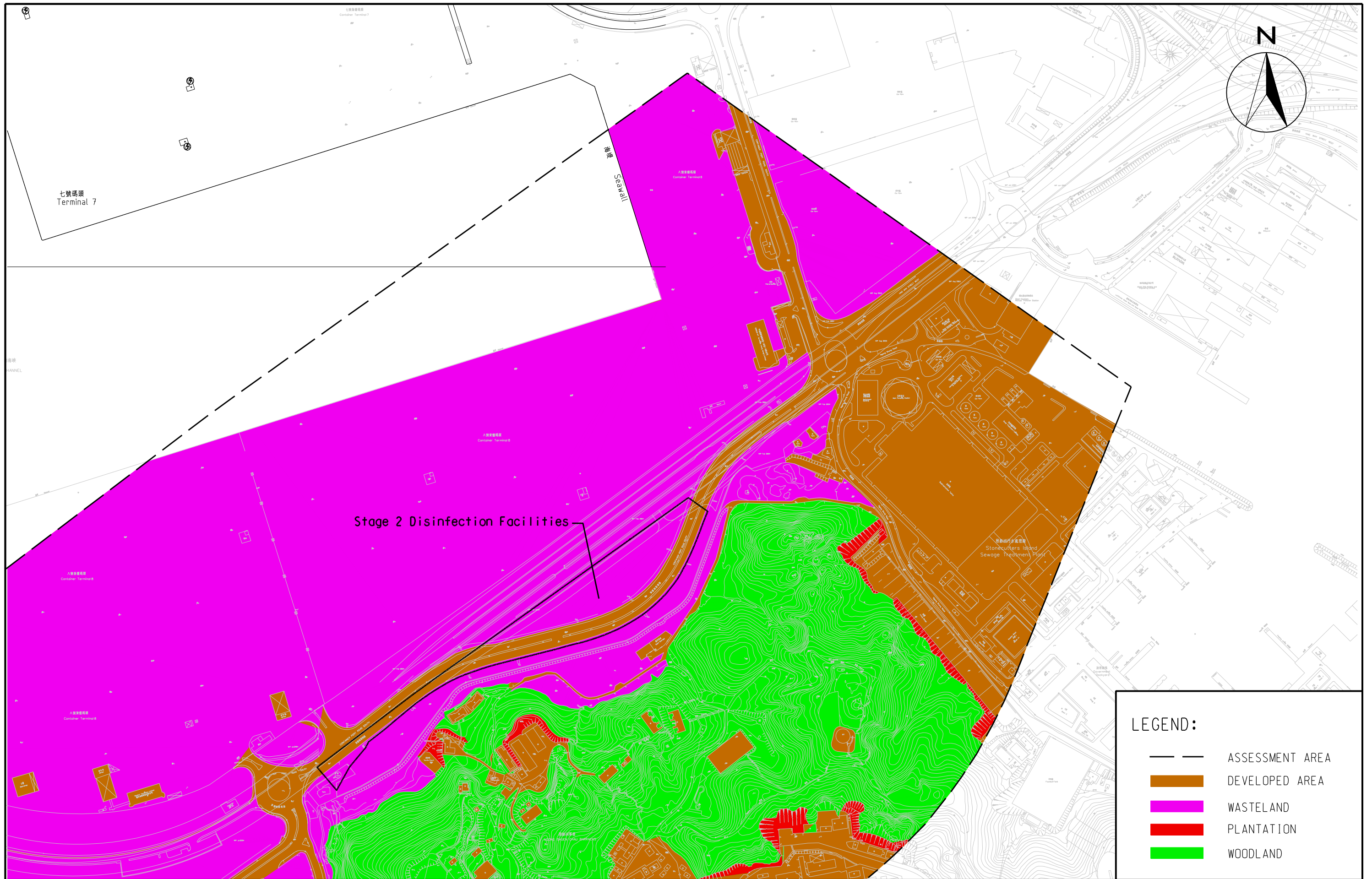
SCALE	A3 1:5000	DATE	MAY 07
CHECK	IWSL	DRAWN	SZ
JOB No.	60017198	FIGURE No.	10.1j
		REV	-



LEGEND:

- ASSESSMENT AREA
- DEVELOPED AREA
- WASTELAND
- PLANTATION
- INTERTIDAL

SCALE	A3 1:5000	DATE	MAY 07
CHECK	IWSL	DRAWN	SZ
JOB No.	60017198	FIGURE No.	10.1j
		REV	-



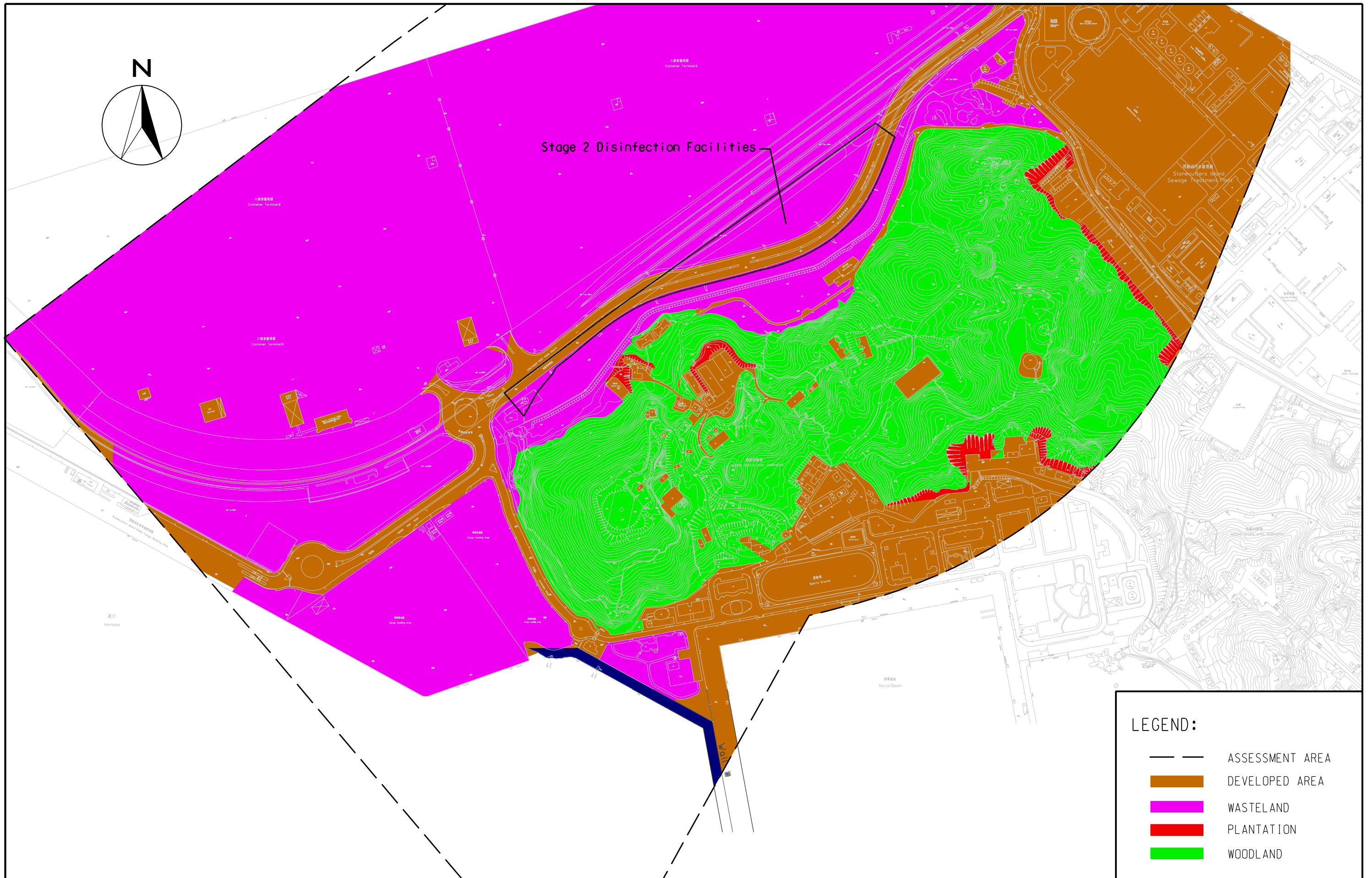
LEGEND:

	ASSESSMENT AREA
	DEVELOPED AREA
	WASTELAND
	PLANTATION
	WOODLAND

MAUNSELL | AECOM
 Maunsell Environmental
 Management Consultants Ltd

AGREEMENT NO. CE 43/2005 (EP)
 HARBOUR AREA TREATMENT SCHEME (HATS) STAGE 2A ENVIRONMENTAL IMPACT ASSESSMENT STUDY - INVESTIGATION
HABITAT MAP-STONECUTTERS ISLAND(SHEET 4 OF 5)

SCALE	A3 1:5000	DATE	MAY 07
CHECK	IWSL	DRAWN	SZ
JOB No.	60017198	FIGURE No.	10.1j
		REV	-



LEGEND:

	ASSESSMENT AREA
	DEVELOPED AREA
	WASTELAND
	PLANTATION
	WOODLAND

MAUNSELL | AECOM
 Maunsell Environmental
 Management Consultants Ltd

AGREEMENT NO. CE 43/2005 (EP)
 HARBOUR AREA TREATMENT SCHEME (HATS) STAGE 2A ENVIRONMENTAL IMPACT ASSESSMENT STUDY - INVESTIGATION
HABITAT MAP-STONECUTTERS ISLAND(SHEET 5 OF 5)

SCALE	A3 1:5000	DATE	MAY 07
CHECK	IWSL	DRAWN	SZ
JOB No.	60017198	FIGURE No.	10.1j
		REV	-