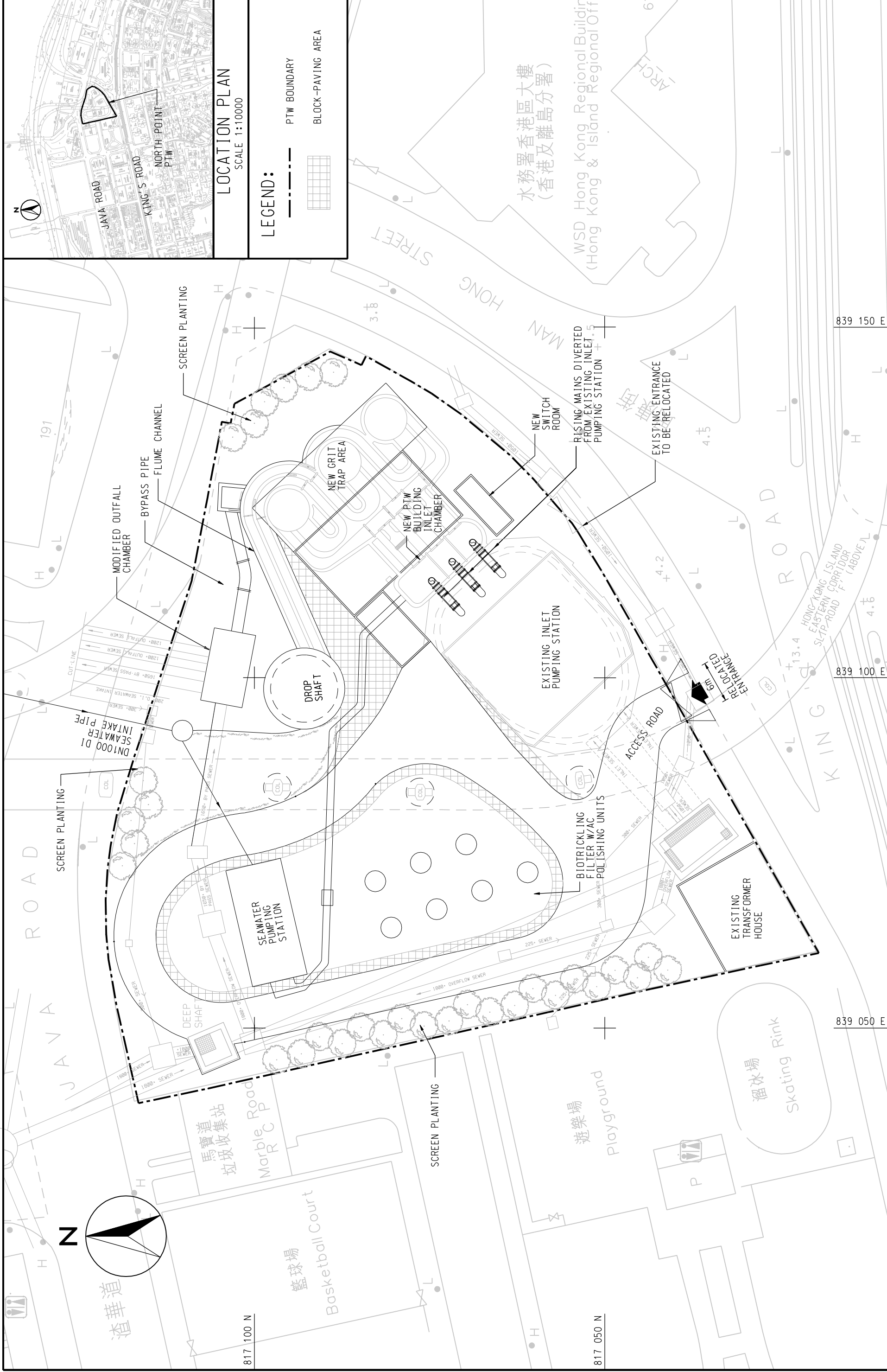


LEGEND:
 --- TREE SURVEY BOUNDARY

| | | | |
|---------|----------|------------|--------|
| SCALE | A3 1:500 | DATE | OCT 07 |
| CHECK | - | DRAWN | LDF |
| JOB NO. | 60017198 | FIGURE NO. | 2.10 |
| REV | - | | - |

AGREEMENT NO. CE 43/2005 (EP)
 HARBOUR AREA TREATMENT SCHEME (HATS) STAGE 2A ENVIRONMENTAL IMPACT ASSESSMENT STUDY - INVESTIGATION
 EXISTING LAYOUT OF NORTH POINT PTW

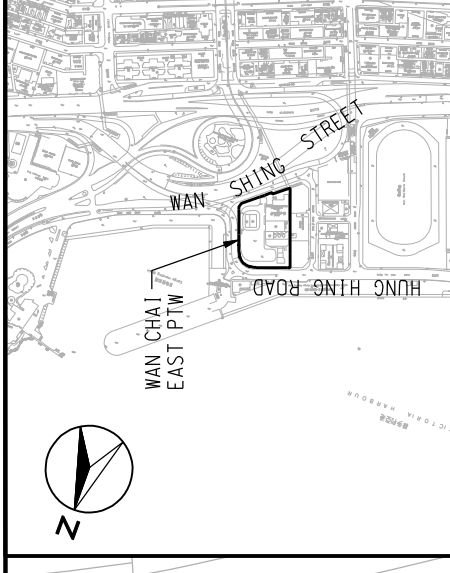




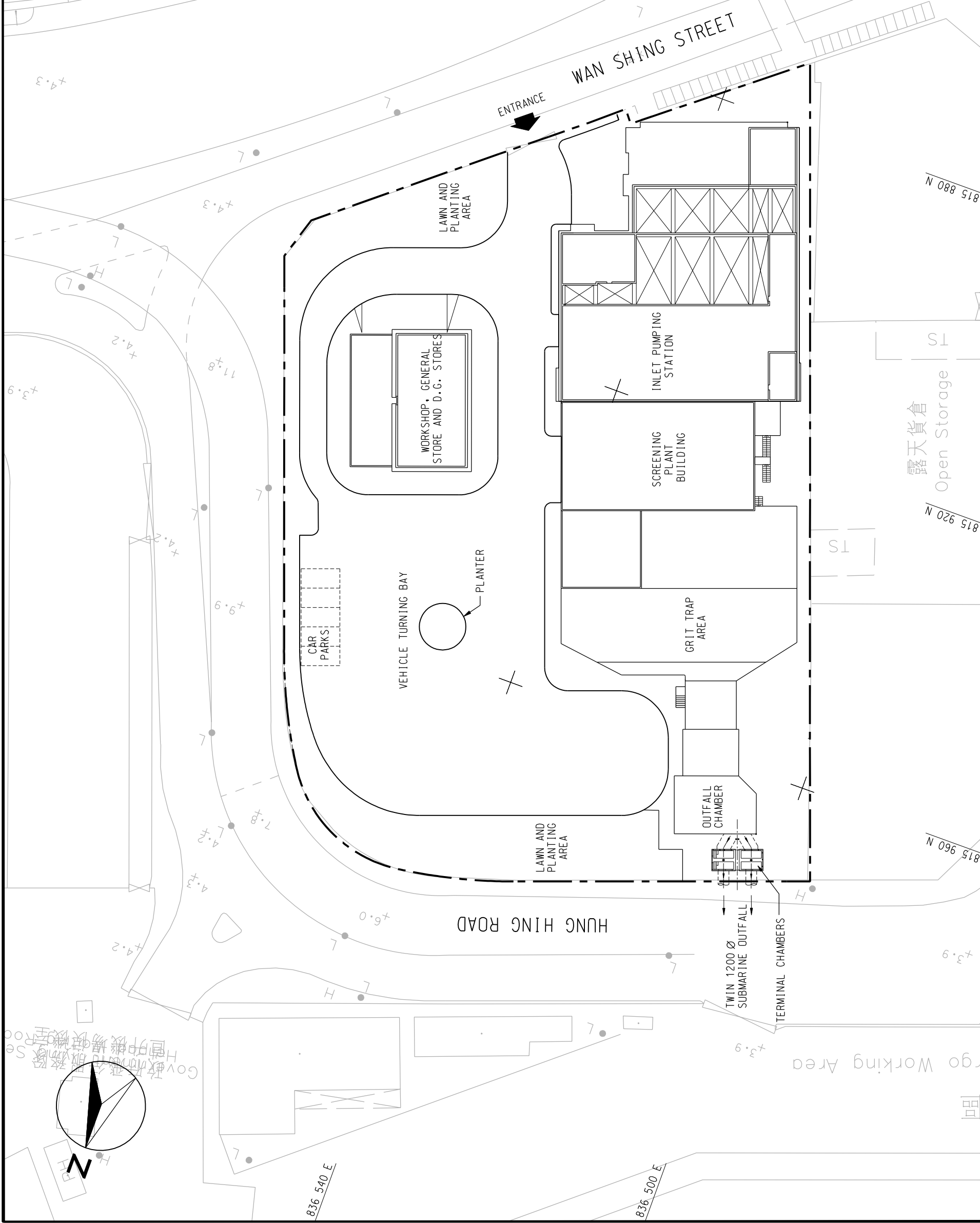
| | | | |
|---------|----------|------------|--------|
| SCALE | A3 1:500 | DATE | OCT 07 |
| CHECK | - | DRAWN | LDF |
| JOB NO. | 60017198 | FIGURE NO. | 2.1b |
| REV | | | - |

AGREEMENT NO. CE 43/2005 (EP)
 HARBOUR AREA TREATMENT SCHEME (HATS) STAGE 2A ENVIRONMENTAL IMPACT ASSESSMENT STUDY - INVESTIGATION
 PROPOSED LAYOUT OF NORTH POINT PTW

ENSR | **AECOM**



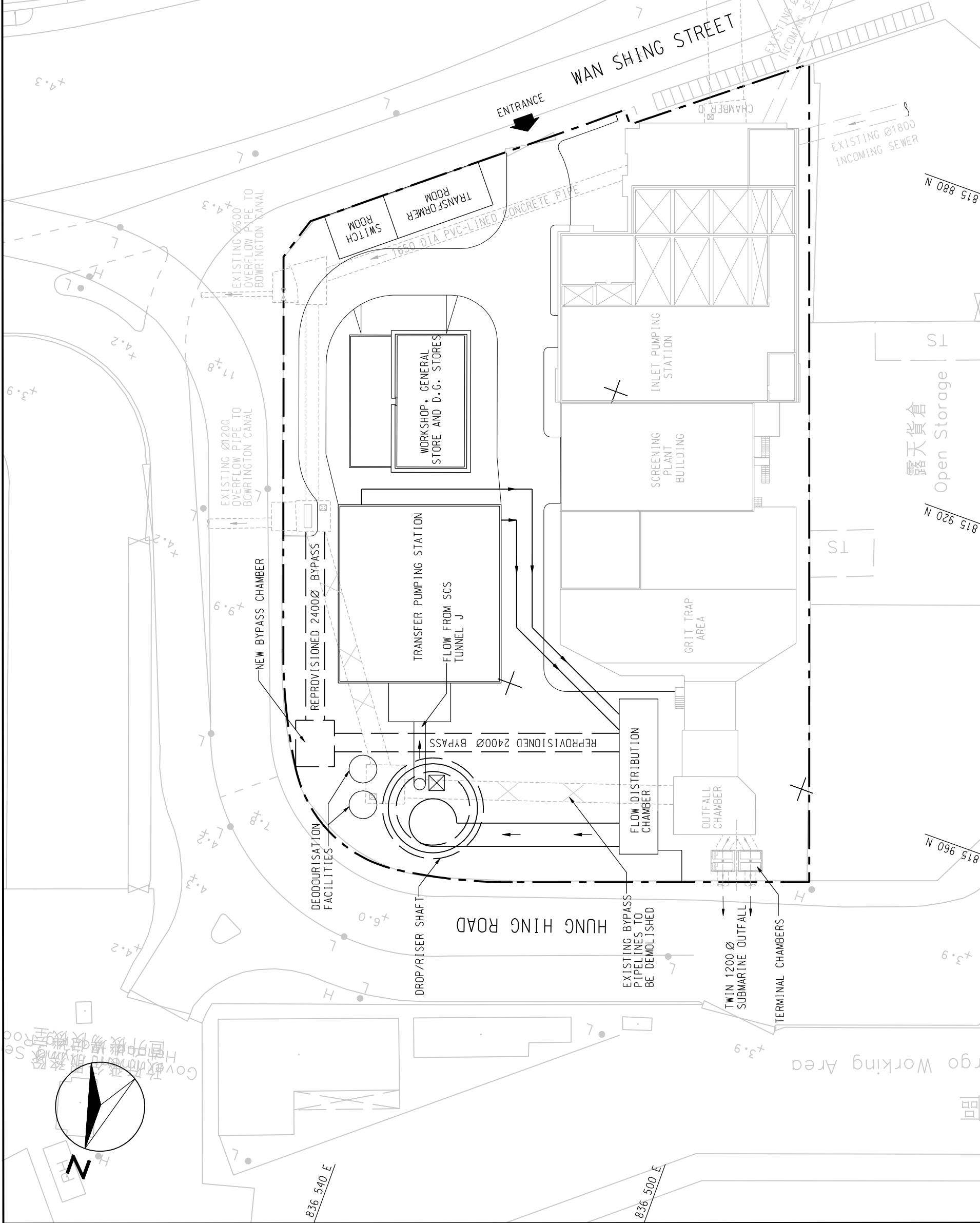
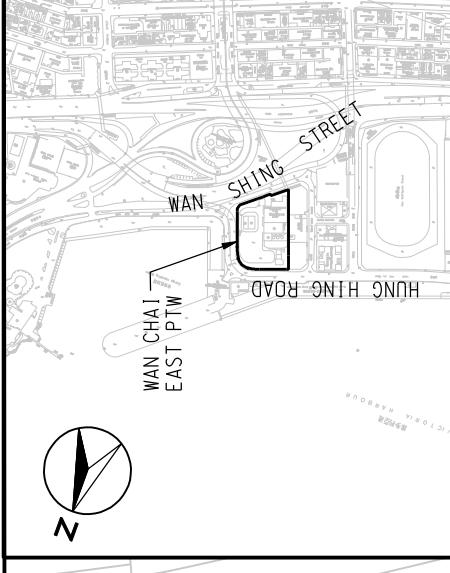
LEGEND:
 --- PTW BOUNDARY



| | | | |
|---------|----------|------------|--------|
| SCALE | A3 1:500 | DATE | OCT 07 |
| CHECK | - | DRAWN | LDF |
| JOB No. | 60017198 | FIGURE No. | 2.2d |
| REV | - | | - |

AGREEMENT NO. CE 43/2005 (EP)
 HARBOUR AREA TREATMENT SCHEME (HATS) STAGE 2A ENVIRONMENTAL IMPACT ASSESSMENT STUDY - INVESTIGATION
 EXISTING LAYOUT OF WAN CHAI EAST PTW



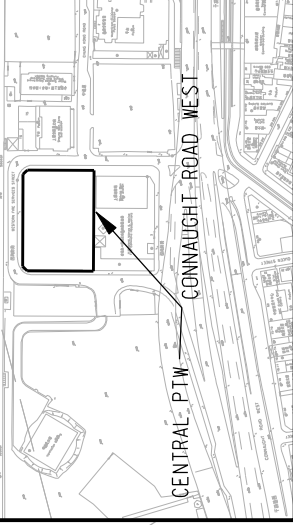
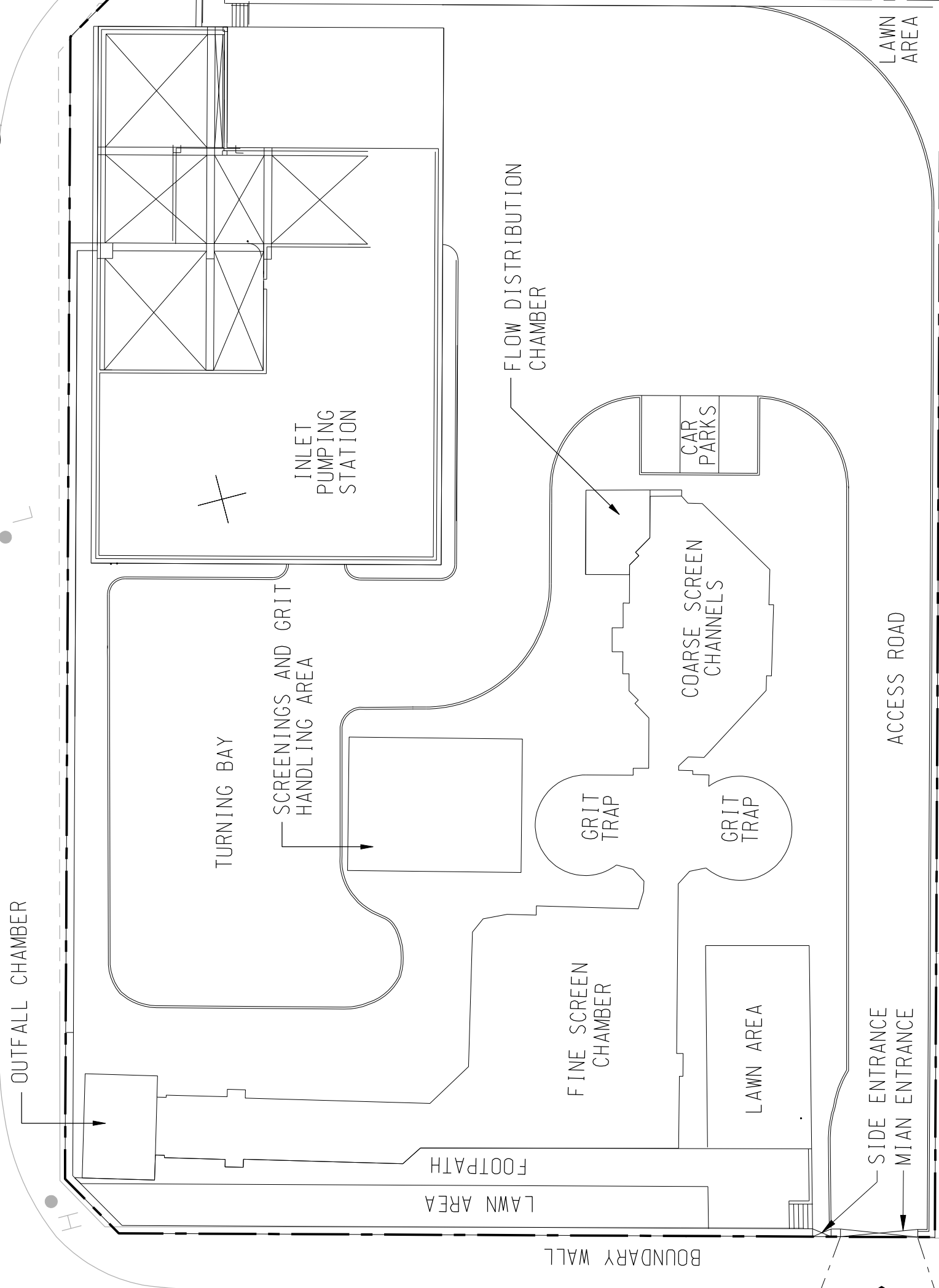


| | | | |
|---------|----------|------------|--------|
| SCALE | A3 1:500 | DATE | OCT 07 |
| CHECK | - | DRAWN | LDF |
| JOB No. | 60017198 | FIGURE No. | 2.2b |
| REV | - | | - |

AGREEMENT NO. CE 43/2005 (EP)
HARBOUR AREA TREATMENT SCHEME (HATS) STAGE 2A ENVIRONMENTAL IMPACT ASSESSMENT STUDY - INVESTIGATION
PROPOSED LAYOUT OF WAN CHAI EAST PTW

ENSR | **AECOM**

WESTERN FIRE SERVICES STREET



LOCATION PLAN
SCALE 1:6000

LEGEND:

--- PTW BOUNDARY

HARBOUR AREA TREATMENT SCHEME (HATS) STAGE 2A ENVIRONMENTAL IMPACT ASSESSMENT STUDY - INVESTIGATION

EXISTING LAYOUT OF CENTRAL PTW

AGREEMENT NO. CE 43/2005 (EP)

DATE OCT 07

SCALE A3 1:300

CHECK

JOB NO.

60017198

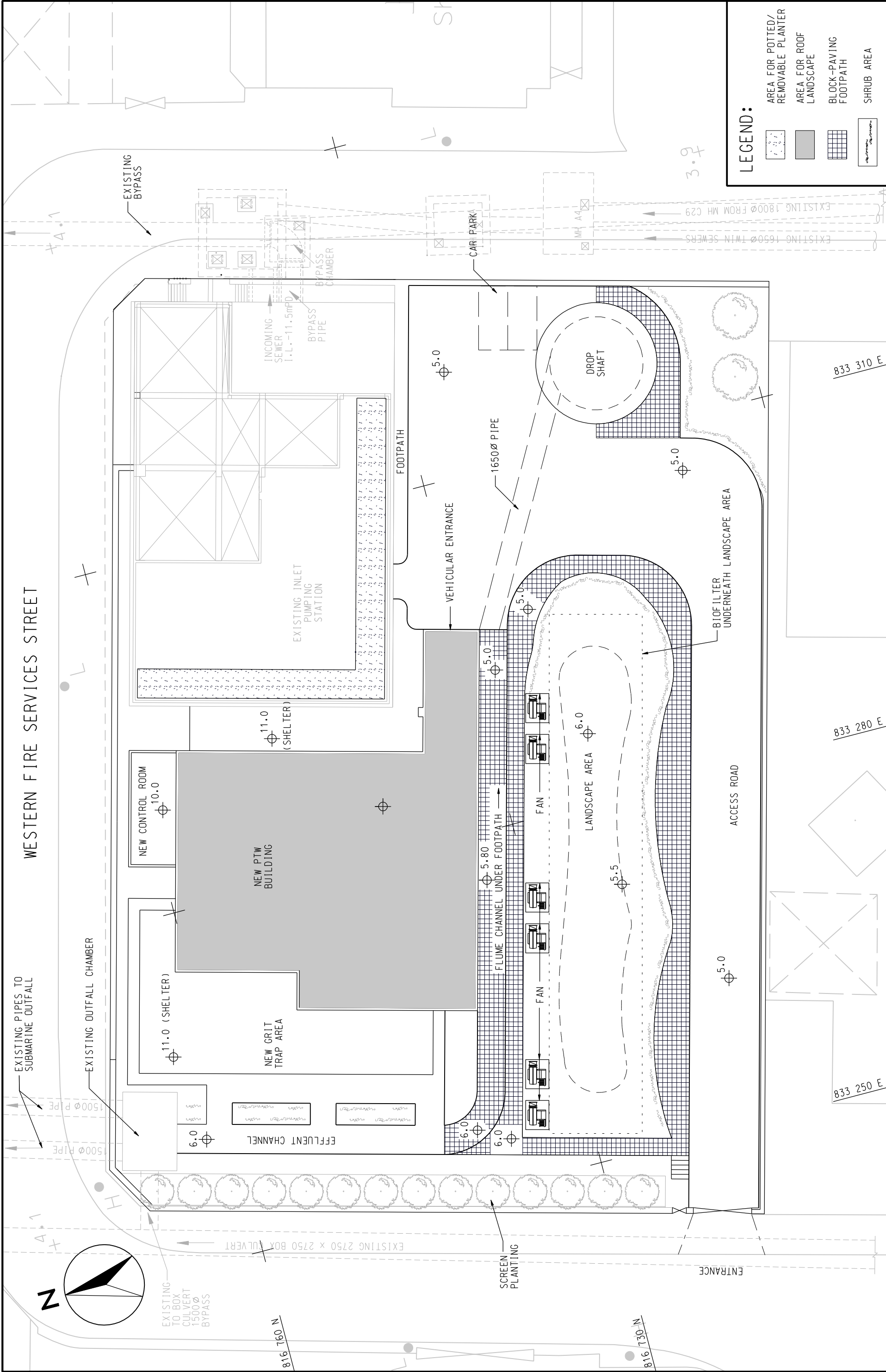
DRAWN LDF

FIGURE NO.

2.3a

REV

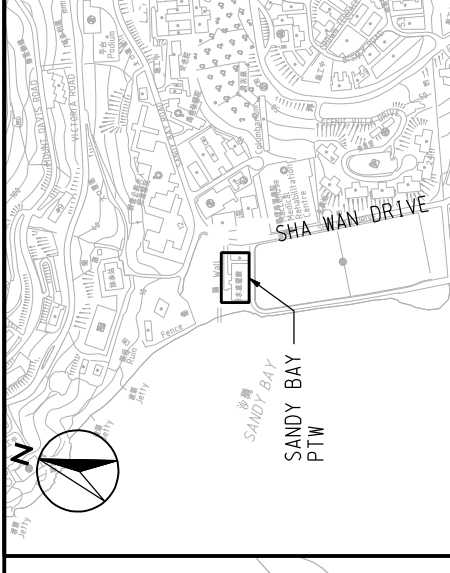
-



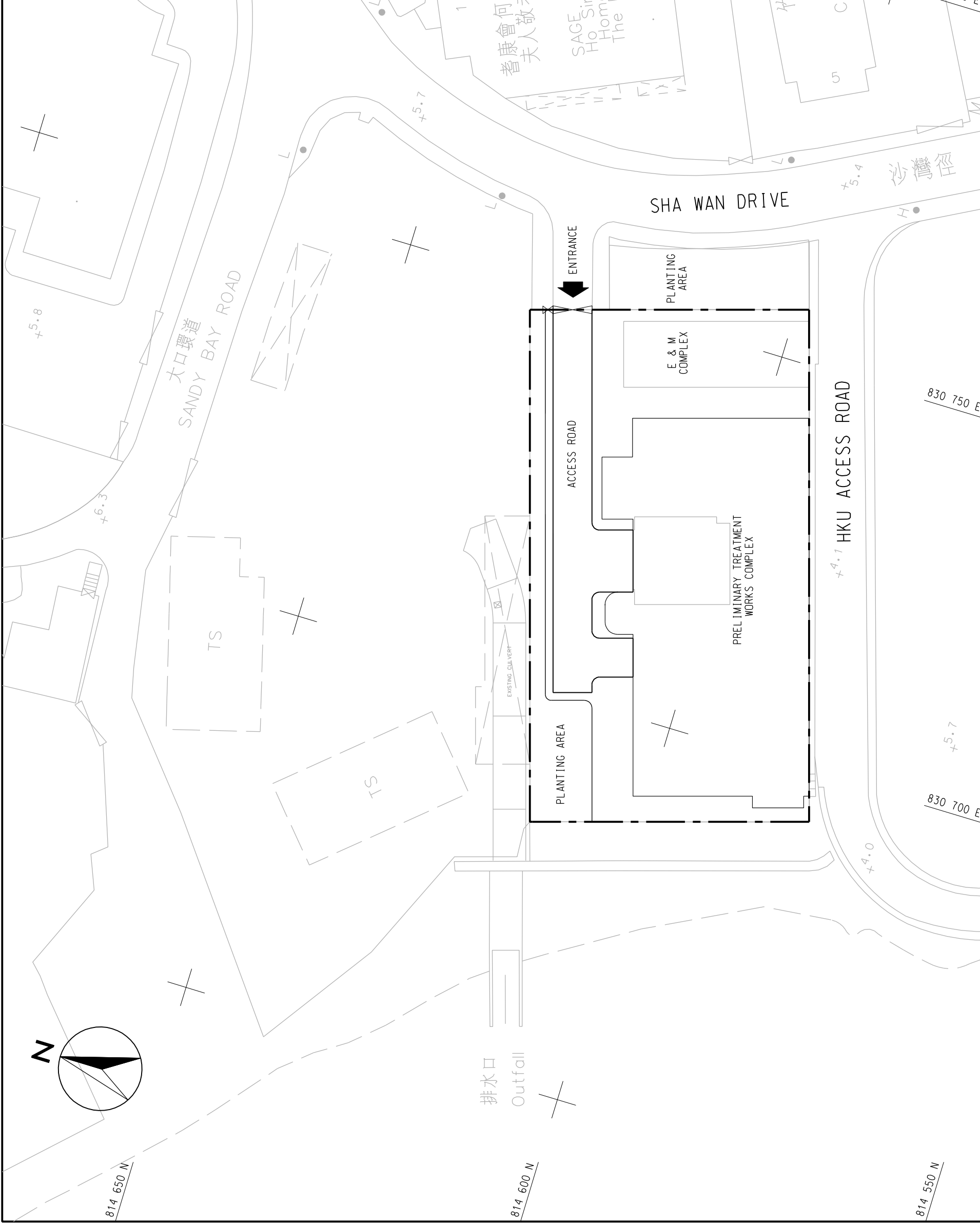
LEGEND:

| | |
|--|---------------------------------------|
| | AREA FOR POTTED/ REMOVABLE PLANTER |
| | AREA FOR ROOF LANDSCAPE |
| | BLOCK-PAVING FOOTPATH |
| | SHRUB AREA |

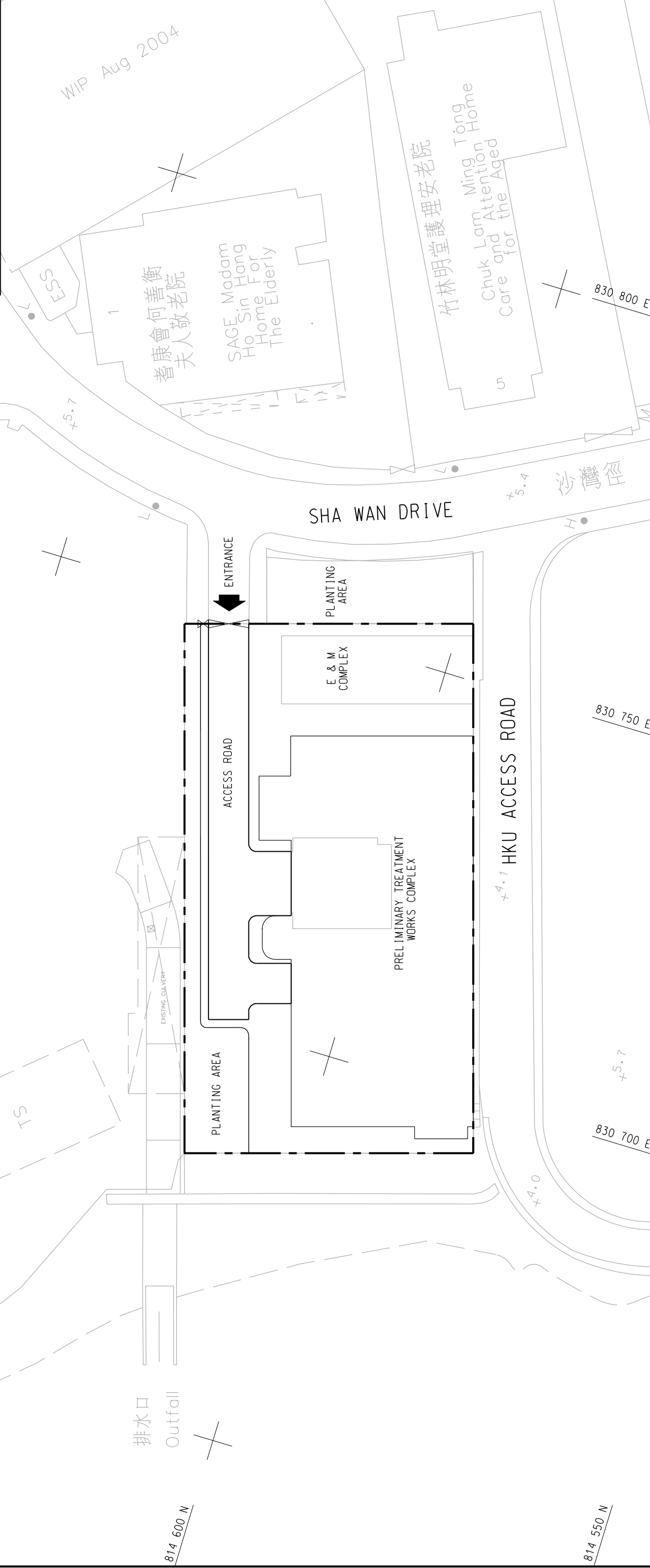
| | | | | |
|--|--|---------------------|--------------------|----------------|
| | AGREEMENT NO. CE 43/2005 (EP) HARBOUR AREA TREATMENT SCHEME (HATS) STAGE 2A ENVIRONMENTAL IMPACT ASSESSMENT STUDY - INVESTIGATION | | SCALE A3 1:300 | DATE OCT 07 |
| | PROPOSED LAYOUT OF CENTRAL PTW | | CHECK - | DRAWN LDF |
| | | JOB NO. 60017198 | FIGURE NO. 2.3b | REV - |



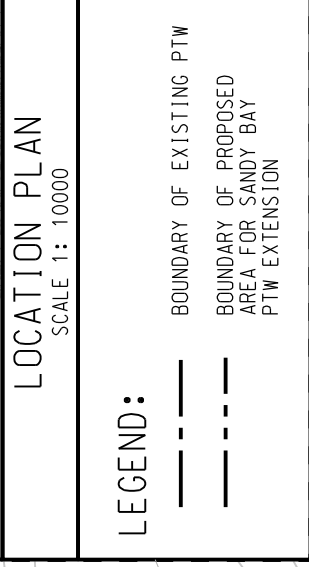
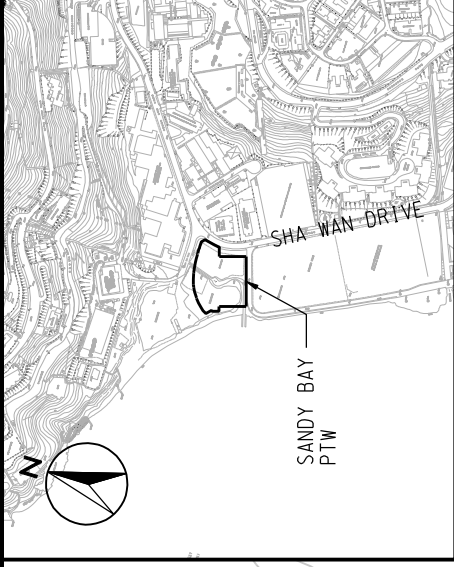
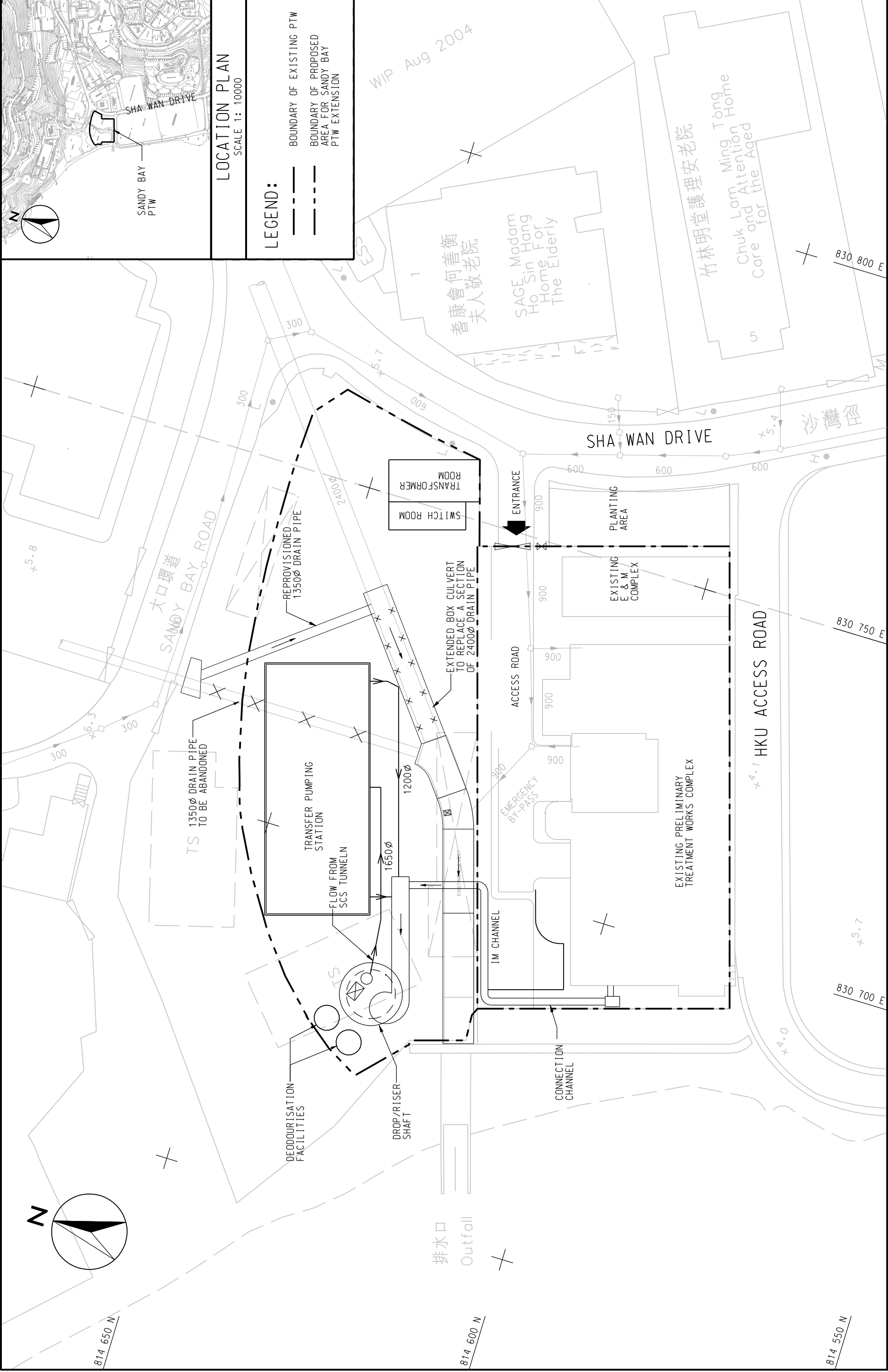
LEGEND:
 --- PTW BOUNDARY



LEGEND:
 --- PTW BOUNDARY



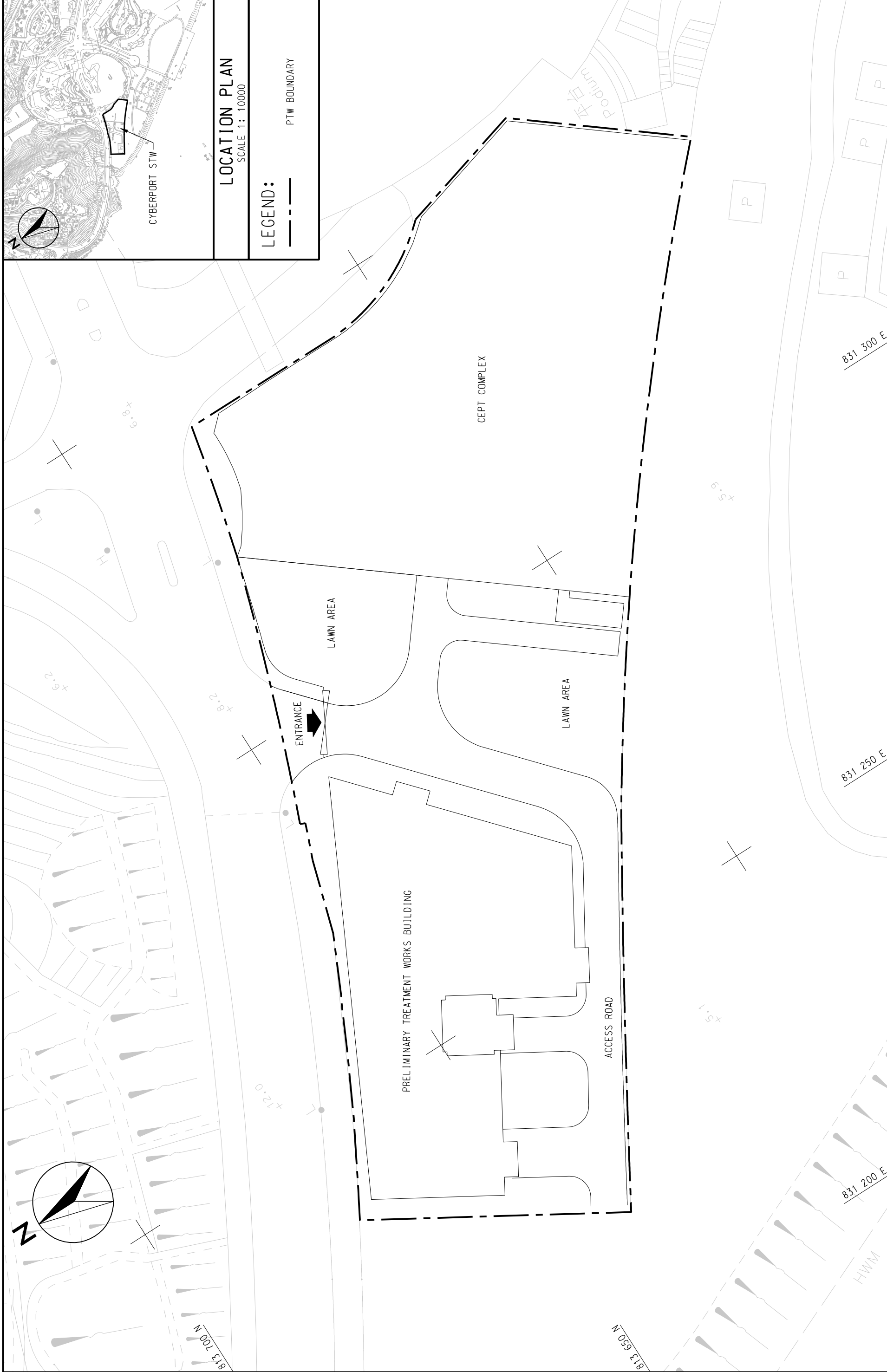
| | | | |
|---|--|----------|------------|
| AGREEMENT NO. CE 43/2005 (EP) | | SCALE | DATE |
| HARBOUR AREA TREATMENT SCHEME (HATS) STAGE 2A ENVIRONMENTAL IMPACT ASSESSMENT STUDY - INVESTIGATION | | A3 1:500 | OCT 07 |
| EXISTING LAYOUT OF SANDY BAY PTW | | CHECK | DRAWN |
| | | JOB NO. | FIGURE NO. |
| | | 60017198 | LDF |
| | | | REV |
| | | | 2.4d |
| | | | - |



| | | | |
|---------|----------|------------|--------|
| SCALE | A3 1:500 | DATE | OCT 07 |
| CHECK | - | DRAWN | LC |
| JOB NO. | 60017198 | FIGURE NO. | 2.4b |
| REV | - | | |

AGREEMENT NO. CE 43/2005 (EP)
HARBOUR AREA TREATMENT SCHEME (HATS) STAGE 2A ENVIRONMENTAL IMPACT ASSESSMENT STUDY - INVESTIGATION
PROPOSED LAYOUT OF SANDY BAY PTW

ENSR | **AECOM**



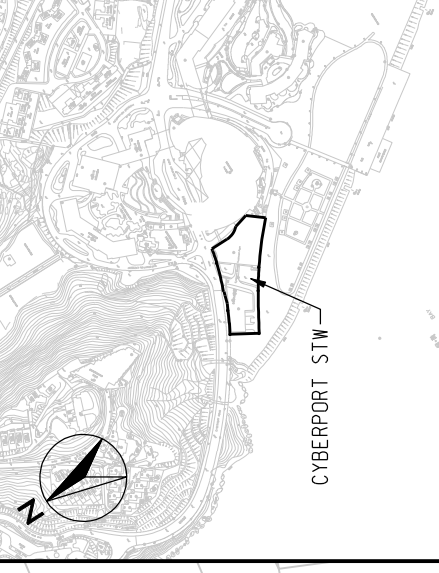
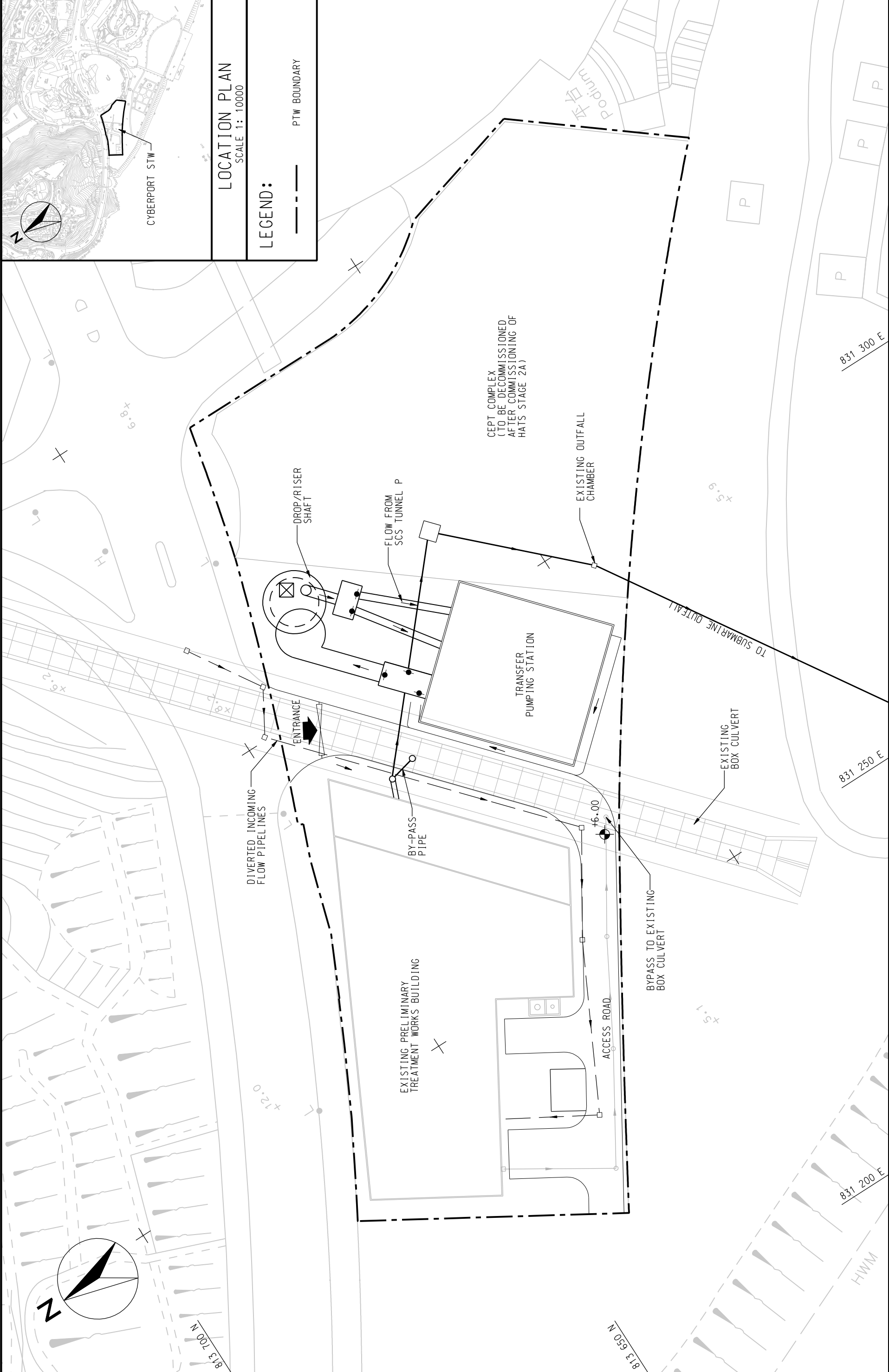
LOCATION PLAN
SCALE 1: 10000

LEGEND:
--- PTW BOUNDARY

| | | | |
|---------|----------|------------|--------|
| SCALE | A3 1:500 | DATE | JUL 06 |
| CHECK | CGLW | DRAWN | LDF |
| JOB No. | 60017198 | FIGURE No. | 2.5d |
| | | REV | - |

AGREEMENT NO. CE 43/2005 (EP)
HARBOUR AREA TREATMENT SCHEME (HATS) STAGE 2A ENVIRONMENTAL IMPACT ASSESSMENT STUDY - INVESTIGATION
EXISTING LAYOUT OF CYBERPORT STW

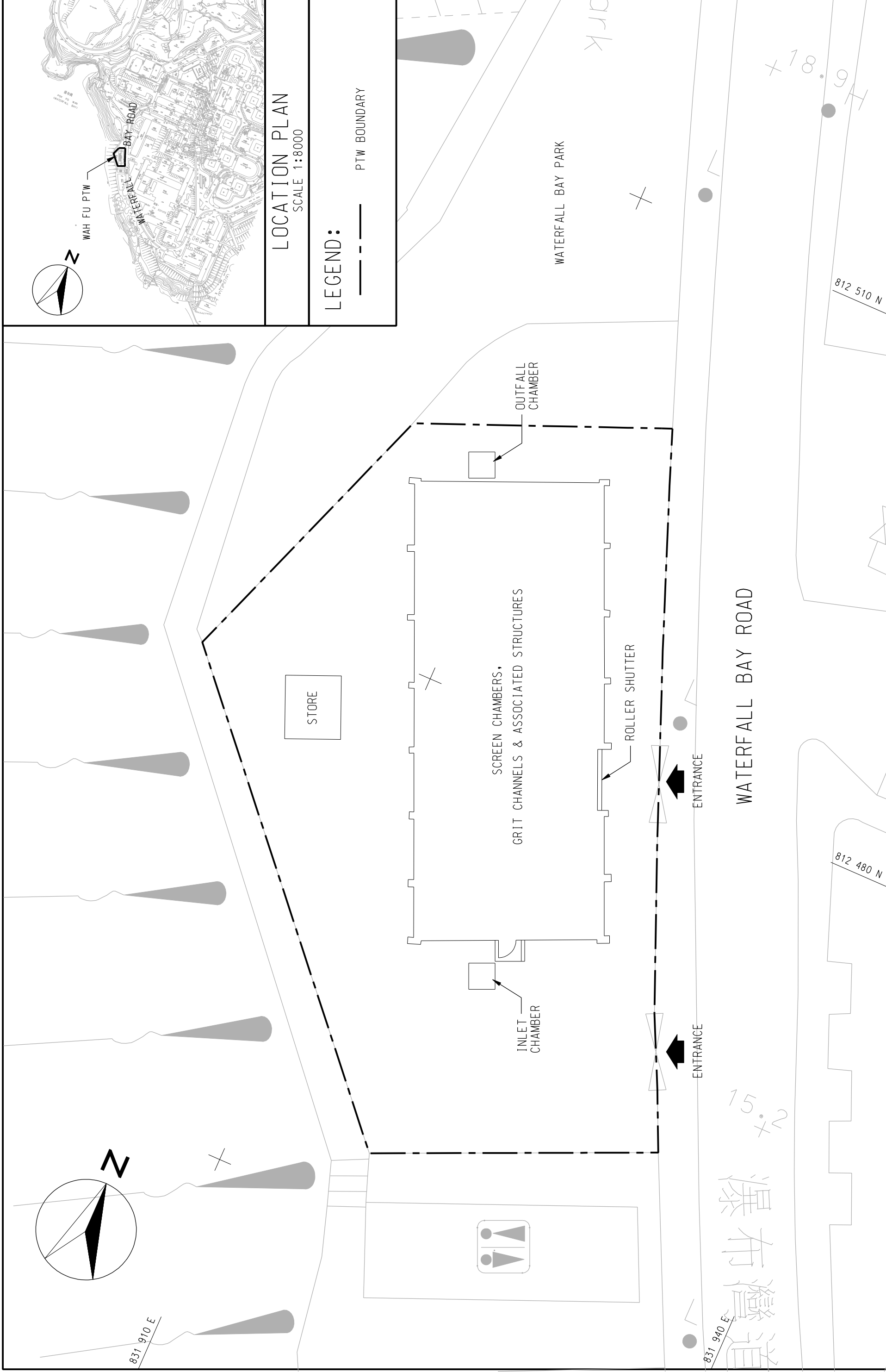




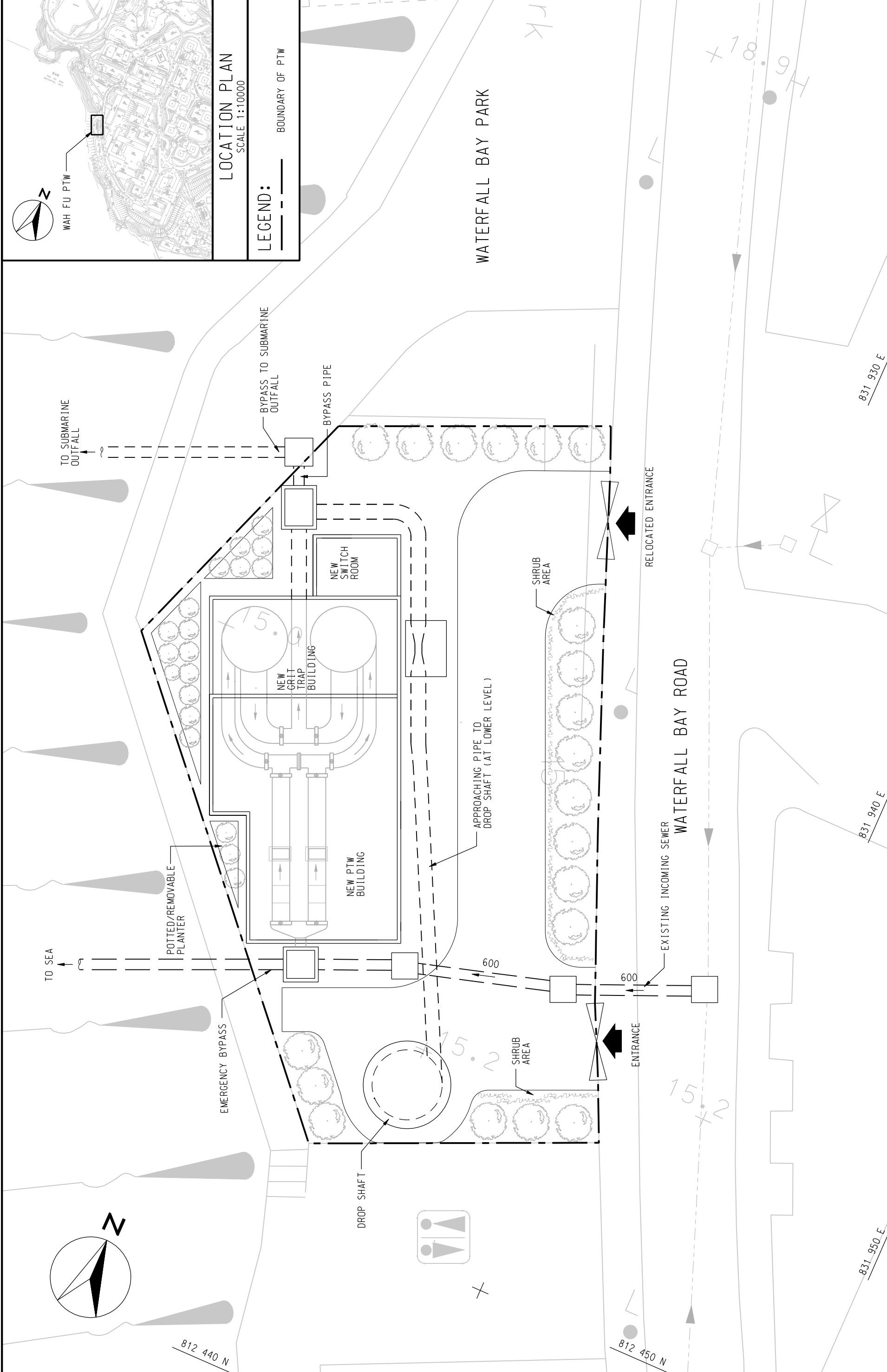
LOCATION PLAN
SCALE 1: 10000

LEGEND:
--- PTW BOUNDARY

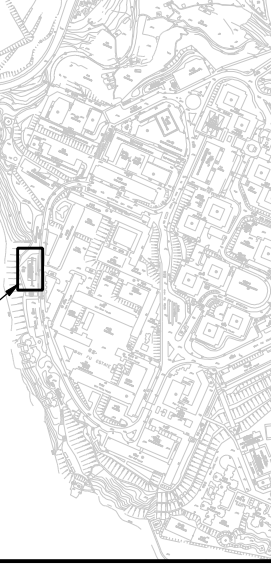
| | | | | | |
|------------|--------------|---|--------------------|-------------------|----------------|
| | | AGREEMENT NO. CE 43/2005 (EP) HARBOUR AREA TREATMENT SCHEME (HATS) STAGE 2A ENVIRONMENTAL IMPACT ASSESSMENT STUDY - INVESTIGATION PROPOSED LAYOUT OF CYBERPORT PTW | | SCALE A3 1:500 | DATE OCT 07 |
| CHECK - | DRAWN LDF | JOB NO. 60017198 | FIGURE NO. 2.5b | REV - | - |



| | | | |
|-------------------------------|--|--|-------------|
| | | AGREEMENT NO. CE 43/2005 (EP) HARBOUR AREA TREATMENT SCHEME (HATS) STAGE 2A ENVIRONMENTAL IMPACT ASSESSMENT STUDY - INVESTIGATION | |
| | | SCALE A3 1:200 | DATE OCT 07 |
| EXISTING LAYOUT OF WAH FU PTW | | CHECK - | DRAWN LDF |
| JOB NO. 60017198 | | FIGURE NO. 2.6d | |
| REV | | REV | |



WAF FU PTW



LOCATION PLAN
SCALE 1:10000

LEGEND:
--- BOUNDARY OF PTW

WATERFALL BAY PARK

WATERFALL BAY ROAD

TO SEA

POTTED/REMOVABLE PLANTER

EMERGENCY BYPASS

NEW SWITCH ROOM

DROP SHAFT

NEW PTW BUILDING

NEW GRIT TRAP BUILDING

APPROACHING PIPE TO DROP SHAFT (AT LOWER LEVEL)

SHRUB AREA

ENTRANCE

EXISTING INCOMING SEWER

RELOCATED ENTRANCE

831 950 E

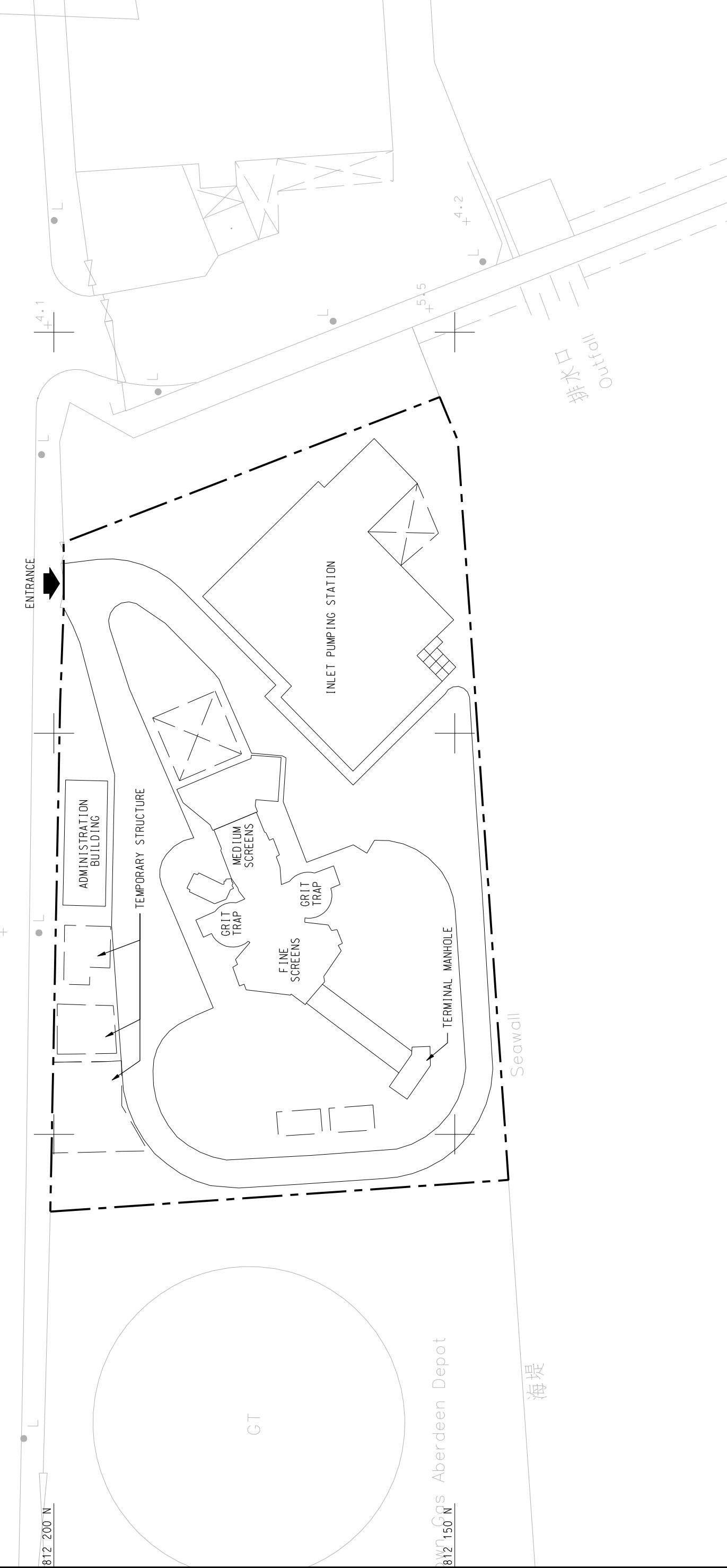
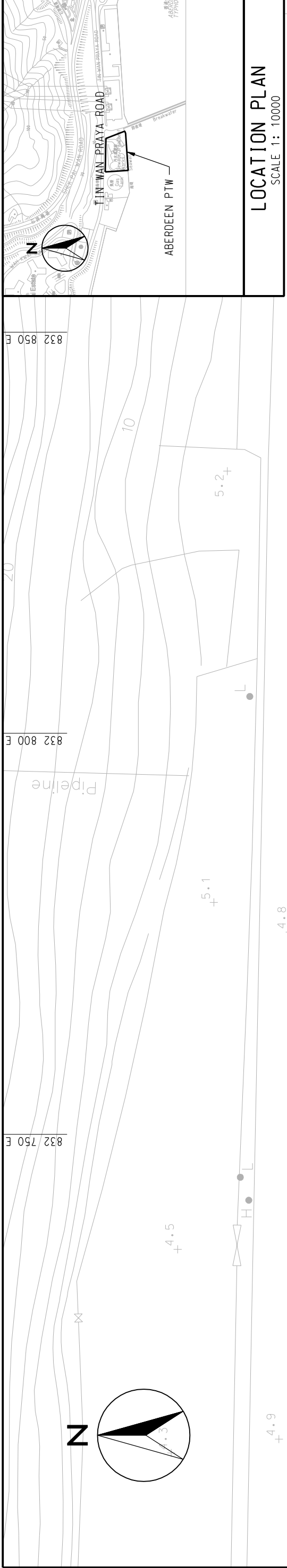
831 940 E

831 930 E

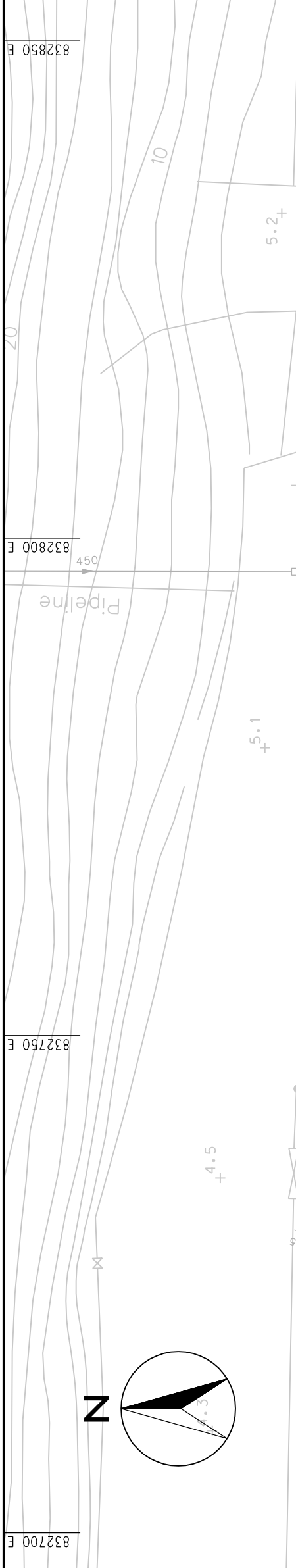
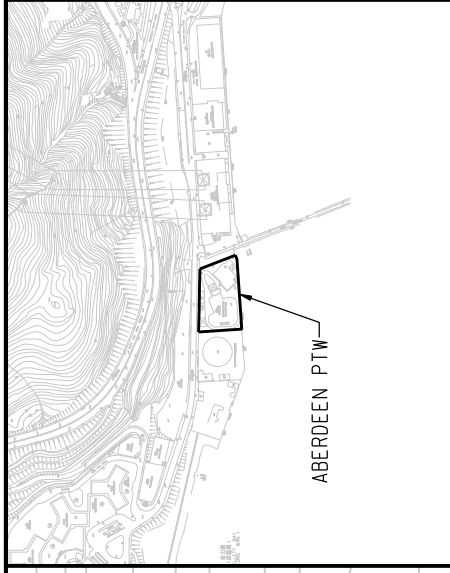
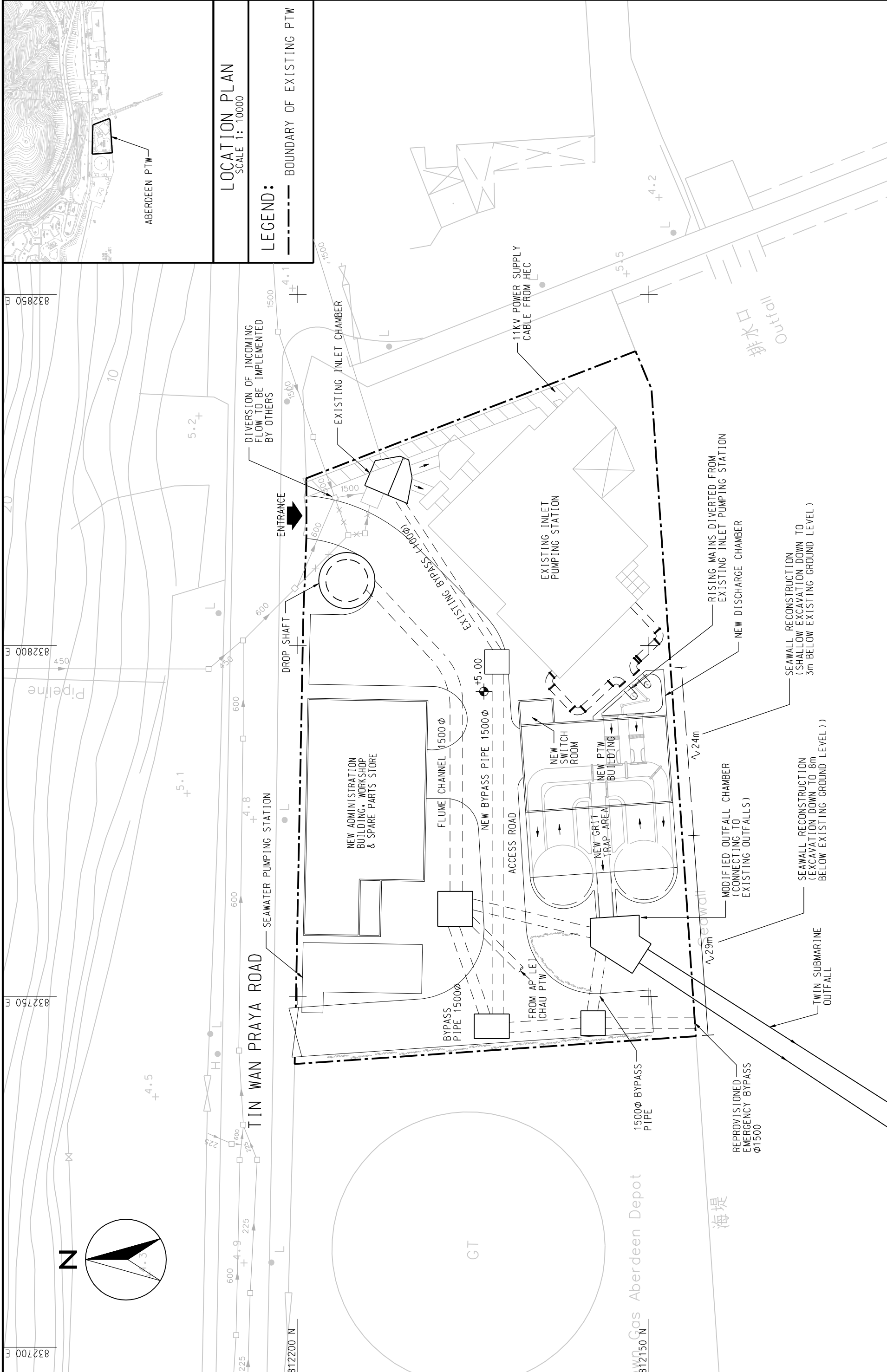
812 440 N

812 450 N

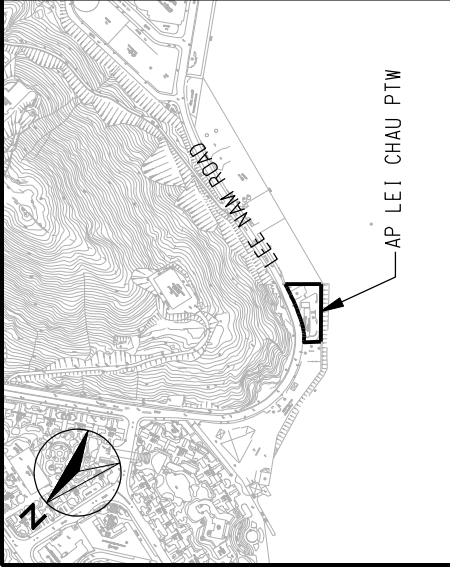
| | | | | | | |
|--|--|---|--|---------------------------|-----------------------------|--------------------|
| | | AGREEMENT NO. CE 43/2005 (EP) HARBOUR AREA TREATMENT SCHEME (HATS) STAGE 2A ENVIRONMENTAL IMPACT ASSESSMENT STUDY - INVESTIGATION PROPOSED LAYOUT OF WAF FU PTW | | SCALE CHECK JOB NO. | DATE DRAWN FIGURE NO. | DATE LDF REV |
| | | | | A3 1:200 - 60017198 | OCT 07 LDF 2.6b | |



| | | | | | |
|--|--|---------|----------|------------|--------|
| <p>AGREEMENT NO. CE 43/2005 (EP) HARBOUR AREA TREATMENT SCHEME (HATS) STAGE 2A ENVIRONMENTAL IMPACT ASSESSMENT STUDY - INVESTIGATION</p> | | SCALE | A3 1:500 | DATE | OCT 07 |
| <p>EXISTING LAYOUT OF ABERDEEN PTW</p> | | CHECK | - | DRAWN | LDF |
| <p>ENSUR AECOM</p> | | JOB No. | 60017198 | FIGURE No. | 2.7d |
| | | | | REV | - |

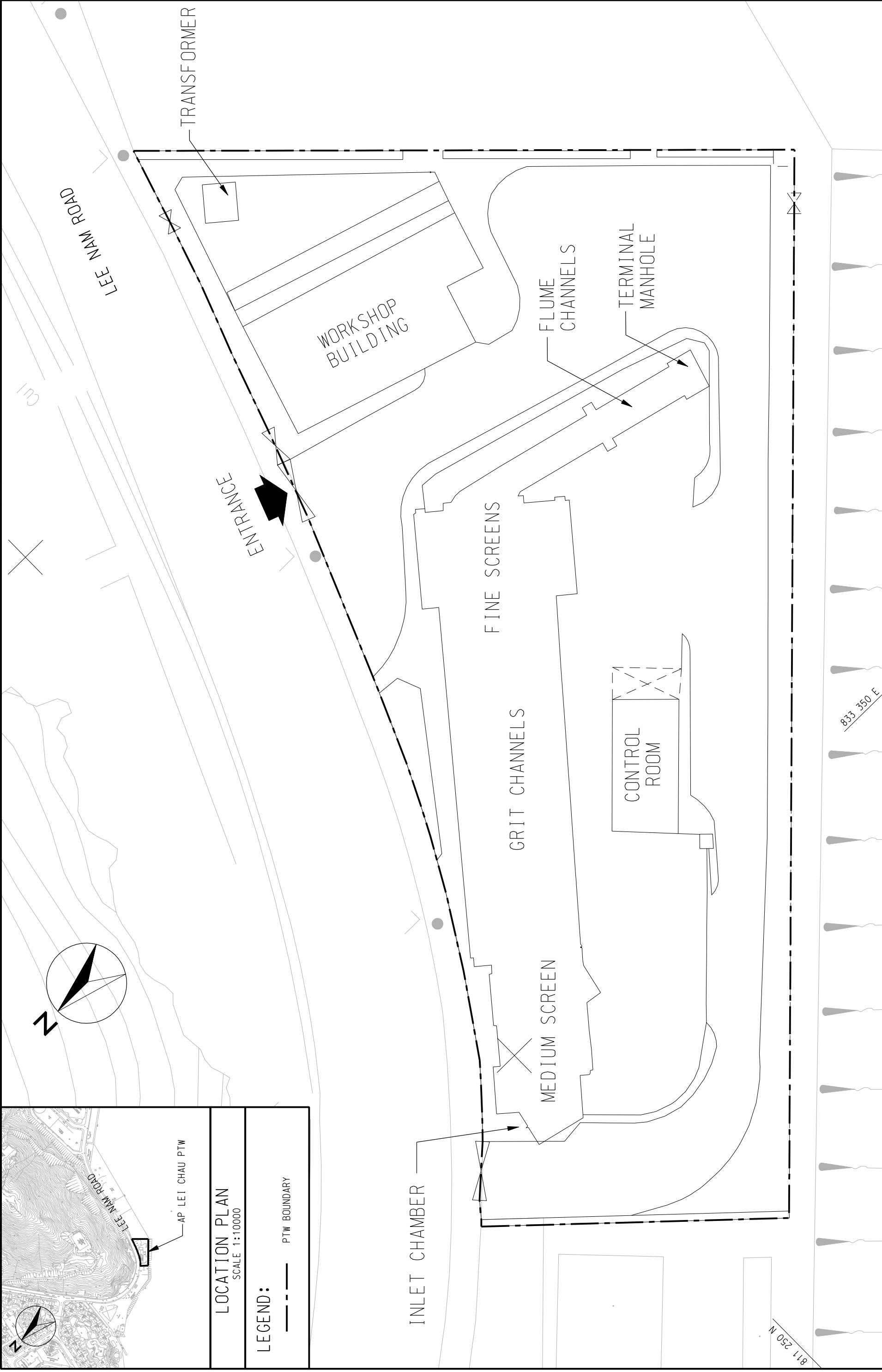


| | | | |
|---------|----------|--|--------|
| | | AGREEMENT NO. CE 43/2005 (EP) HARBOUR AREA TREATMENT SCHEME (HATS) STAGE 2A ENVIRONMENTAL IMPACT ASSESSMENT STUDY - INVESTIGATION PROPOSED LAYOUT OF ABERDEEN PTW | |
| SCALE | 1:500 | DATE | OCT 07 |
| CHECK | - | DRAWN | LX |
| JOB NO. | 60017198 | FIGURE NO. | 2.7b |
| | | REV | - |

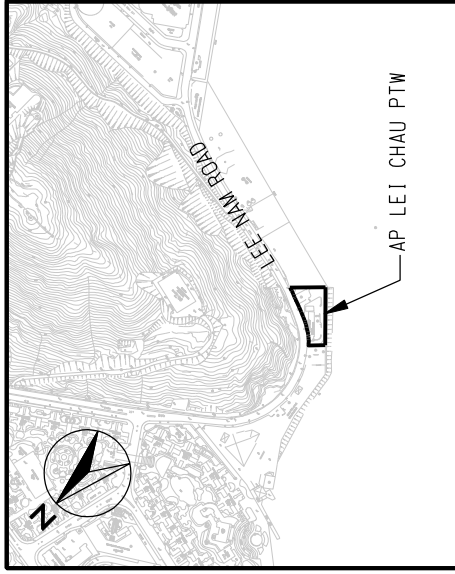


LOCATION PLAN
SCALE 1:10000

LEGEND:
 - - - - - PTW BOUNDARY

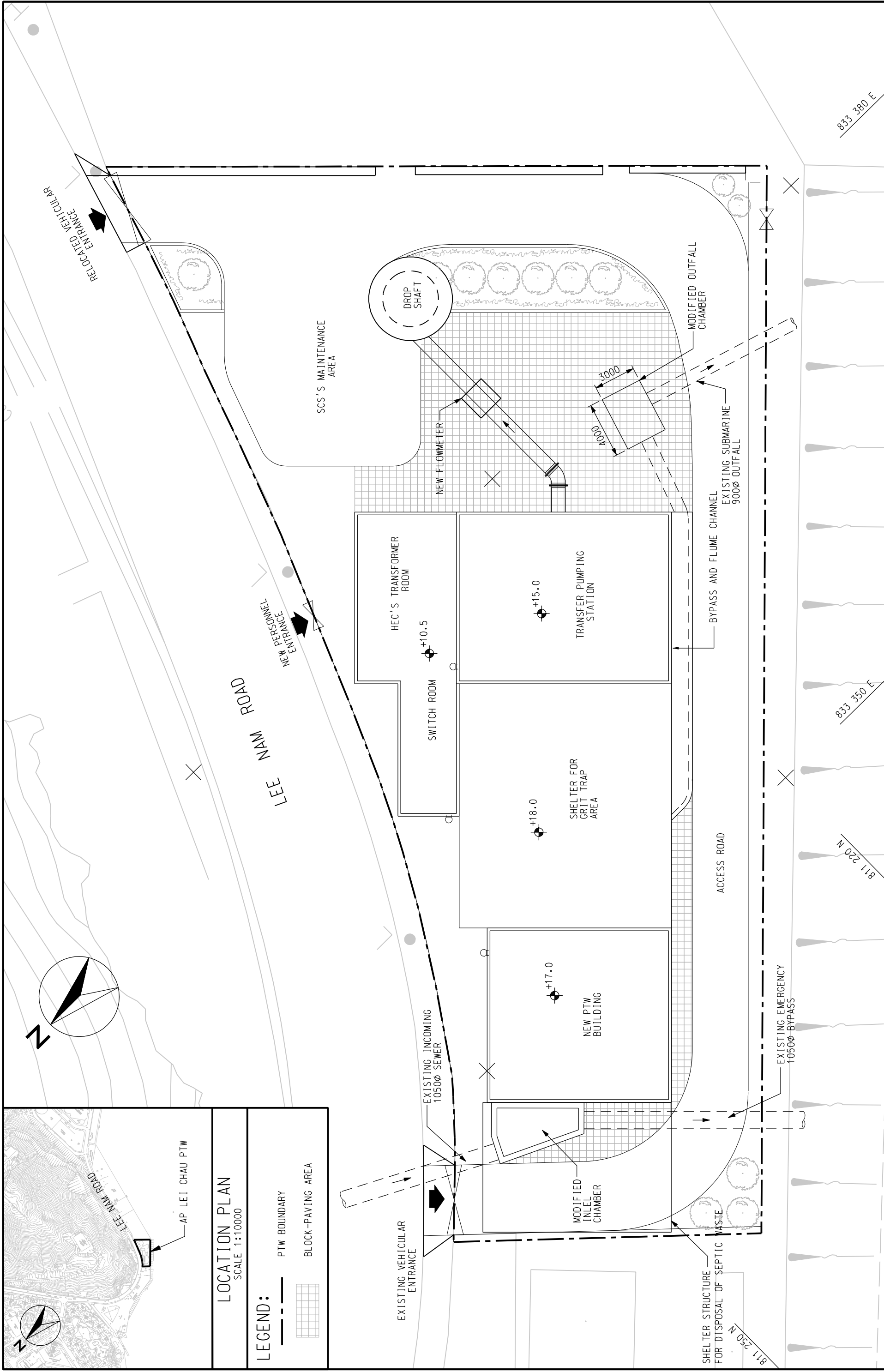


| | | | | | | |
|--|---|---|---------|----------|------------|--------|
| | AGREEMENT NO. CE 43/2005 (EP) HARBOUR AREA TREATMENT SCHEME (HATS) STAGE 2A ENVIRONMENTAL IMPACT ASSESSMENT STUDY - INVESTIGATION EXISTING LAYOUT OF AP LEI CHAU PTW | | SCALE | A3 1:250 | DATE | OCT 07 |
| | CHECK | - | DRAWN | LDL | | |
| | | | JOB NO. | 60017198 | FIGURE NO. | 2.8G |
| | | | | | REV | |



LOCATION PLAN
SCALE 1:10000

LEGEND:
 - - - - - PTW BOUNDARY
 [Grid Pattern] BLOCK-PAVING AREA



| | | | |
|---------|----------|--|--------|
| | | AGREEMENT NO. CE 43/2005 (EP) HARBOUR AREA TREATMENT SCHEME (HATS) STAGE 2A ENVIRONMENTAL IMPACT ASSESSMENT STUDY - INVESTIGATION PROPOSED LAYOUT OF AP LEI CHAU PTW | |
| SCALE | A3 1:250 | DATE | OCT 07 |
| CHECK | - | DRAWN | LDF |
| JOB NO. | 60017198 | FIGURE NO. | 2.8b |
| | | REV | - |

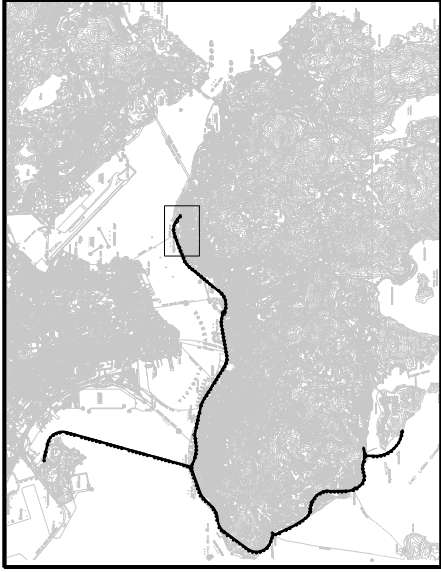


LEGEND:
 PROPOSED SCS ALIGNMENT

| | | | |
|---------|------------|------------|--------|
| SCALE | A3 1:45000 | DATE | OCT 07 |
| CHECK | CGLW | DRAWN | IWSL |
| JOB No. | 60017198 | FIGURE No. | 2.9 |
| | | REV | — |

AGREEMENT NO. CE 43/2005 (EP)
 HARBOUR AREA TREATMENT SCHEME (HATS) STAGE 2A ENVIRONMENTAL IMPACT ASSESSMENT STUDY - INVESTIGATION
PROPOSED SCS ALIGNMENT AND WORKS AREA (SHEET 1 OF 19)

ENSR | **AECOM**



LOCATION PLAN
1:4 000 000

LEGEND

- PTW BOUNDARY
- ▨ WORKS AREA
- SHAFT LOCATION
- ≡ TUNNEL ALIGNMENT

SITE PORTION NP - viii
(TEMPORARY REQUIREMENT)
- AREA $\approx 4000m^2$
- PRODUCTION SHAFT AND WORKS SITE
(WITH SURFACE EXCAVATION WORKS)

PROPOSED BARGING POINT
AT NORTH POINT

ISLAND EASTERN CORRIDOR

HARBOUR

HARBOUR

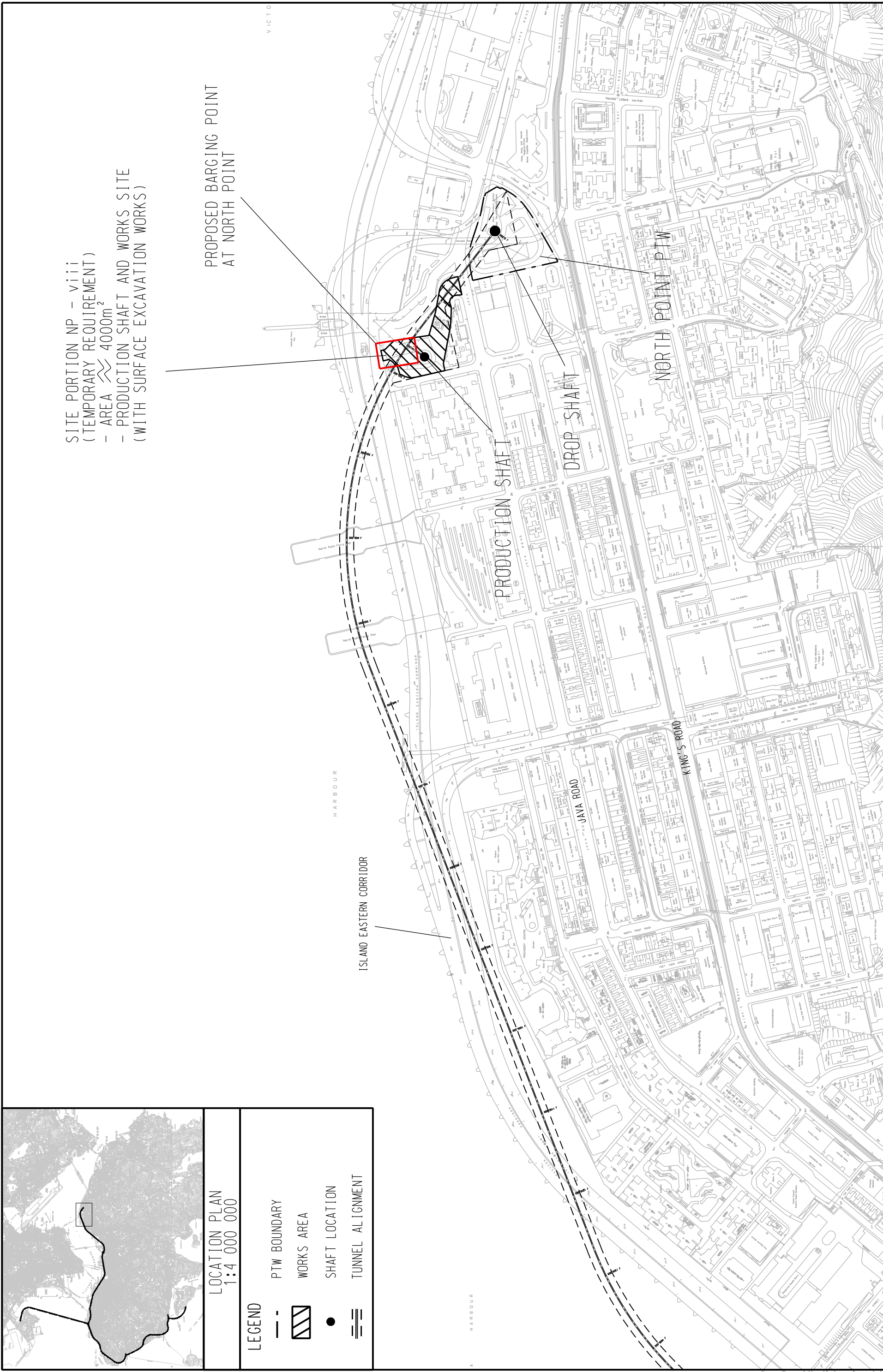
JAVA ROAD

KING'S ROAD

NORTH POINT PTW

PRODUCTION SHAFT

DROP SHAFT



AGREEMENT NO. CE 43/2005 (EP)

HARBOUR AREA TREATMENT SCHEME (HATS) STAGE 2A ENVIRONMENTAL IMPACT ASSESSMENT STUDY - INVESTIGATION

PROPOSED SCS ALIGNMENTS AND WORKS AREAS (SHEET 2 OF 19)

SCALE

A3 1:4000

DATE OCT 07

CHECK

CGLW

DRAWN

IWSL

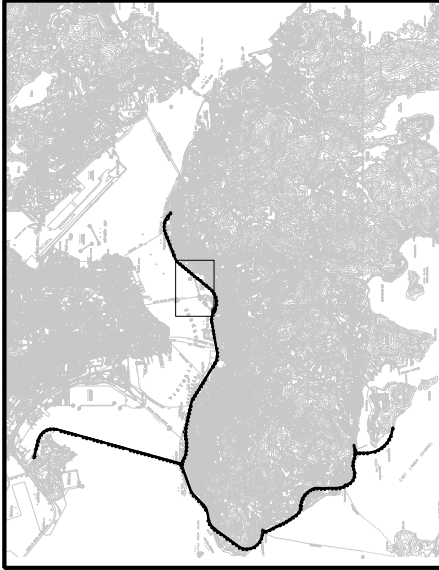
JOB NO.

60017198

FIGURE NO.

2.9

REV



LOCATION PLAN
1:4 000 000

LEGEND

--- PTW BOUNDARY



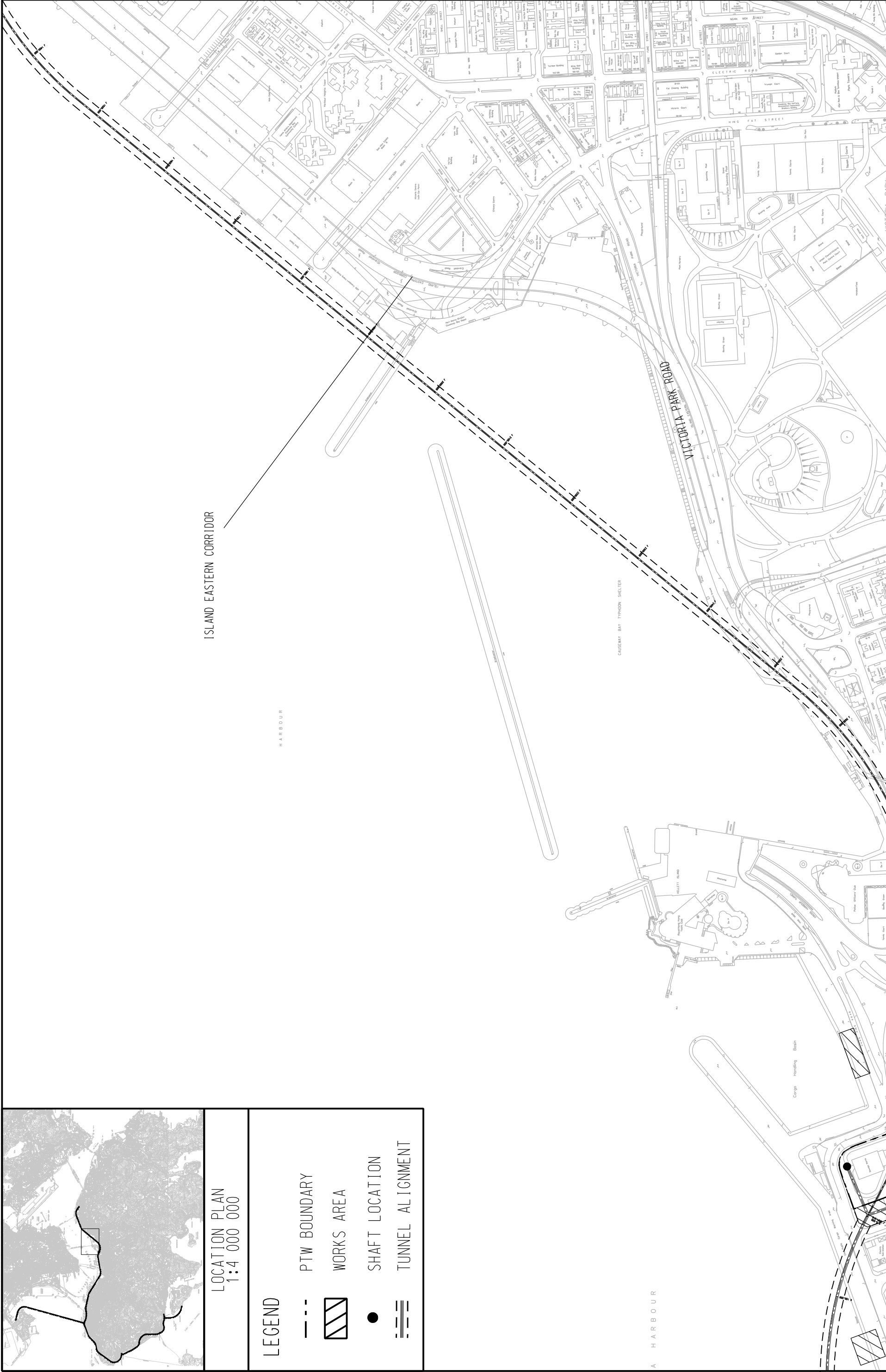
WORKS AREA



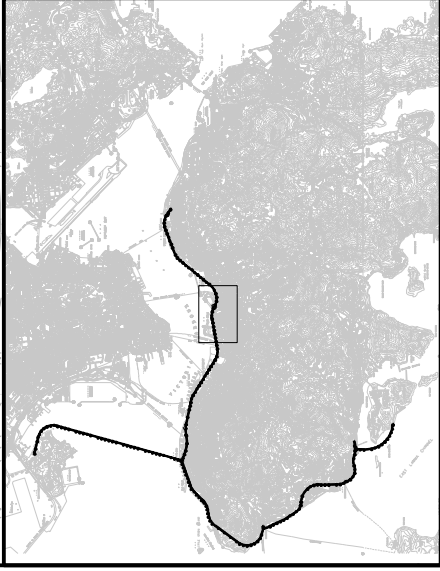
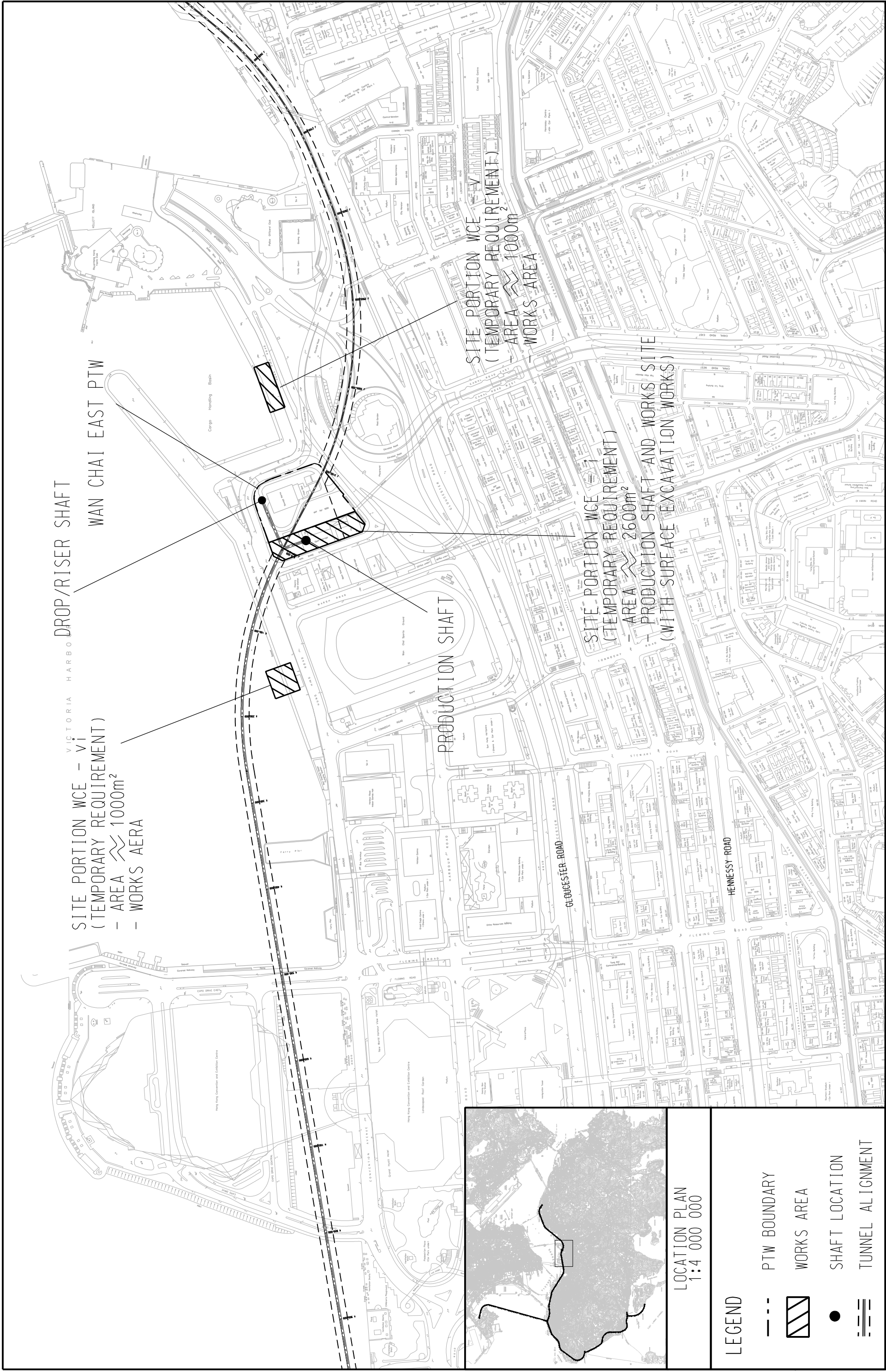
SHAFT LOCATION



TUNNEL ALIGNMENT



| | | | |
|--|--|-----------------------------|---------------------------|
| <p>AGREEMENT NO. CE 43/2005 (EP) HARBOUR AREA TREATMENT SCHEME (HATS) STAGE 2A ENVIRONMENTAL IMPACT ASSESSMENT STUDY - INVESTIGATION</p> | | <p>SCALE A3 1:4000</p> | <p>DATE OCT 07</p> |
| <p>PROPOSED SCS ALIGNMENTS AND WORKS AREAS (SHEET 3 OF 19)</p> | | <p>CHECK CGLW</p> | <p>DRAWN IWSL</p> |
| | | <p>JOB NO. 60017198</p> | <p>FIGURE NO. 2.9</p> |
| <p>ENSR AECOM</p> | | <p>REV</p> | |



LOCATION PLAN
1:4 000 000

LEGEND

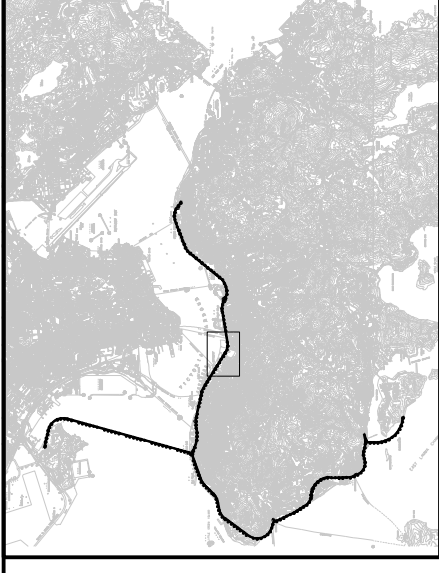
- PTW BOUNDARY
- ▨ WORKS AREA
- SHAFT LOCATION
- ≡ TUNNEL ALIGNMENT



HARBOUR AREA TREATMENT SCHEME (HATS) STAGE 2A ENVIRONMENTAL IMPACT ASSESSMENT STUDY - INVESTIGATION
PROPOSED SCS ALIGNMENTS AND WORKS AREAS (SHEET 4 OF 19)

| | | | |
|---------|-----------|------------|--------|
| SCALE | A3 1:4000 | DATE | OCT 07 |
| CHECK | CGLW | DRAWN | IWSL |
| JOB No. | 60017198 | FIGURE No. | 2.9 |
| | | REV | |

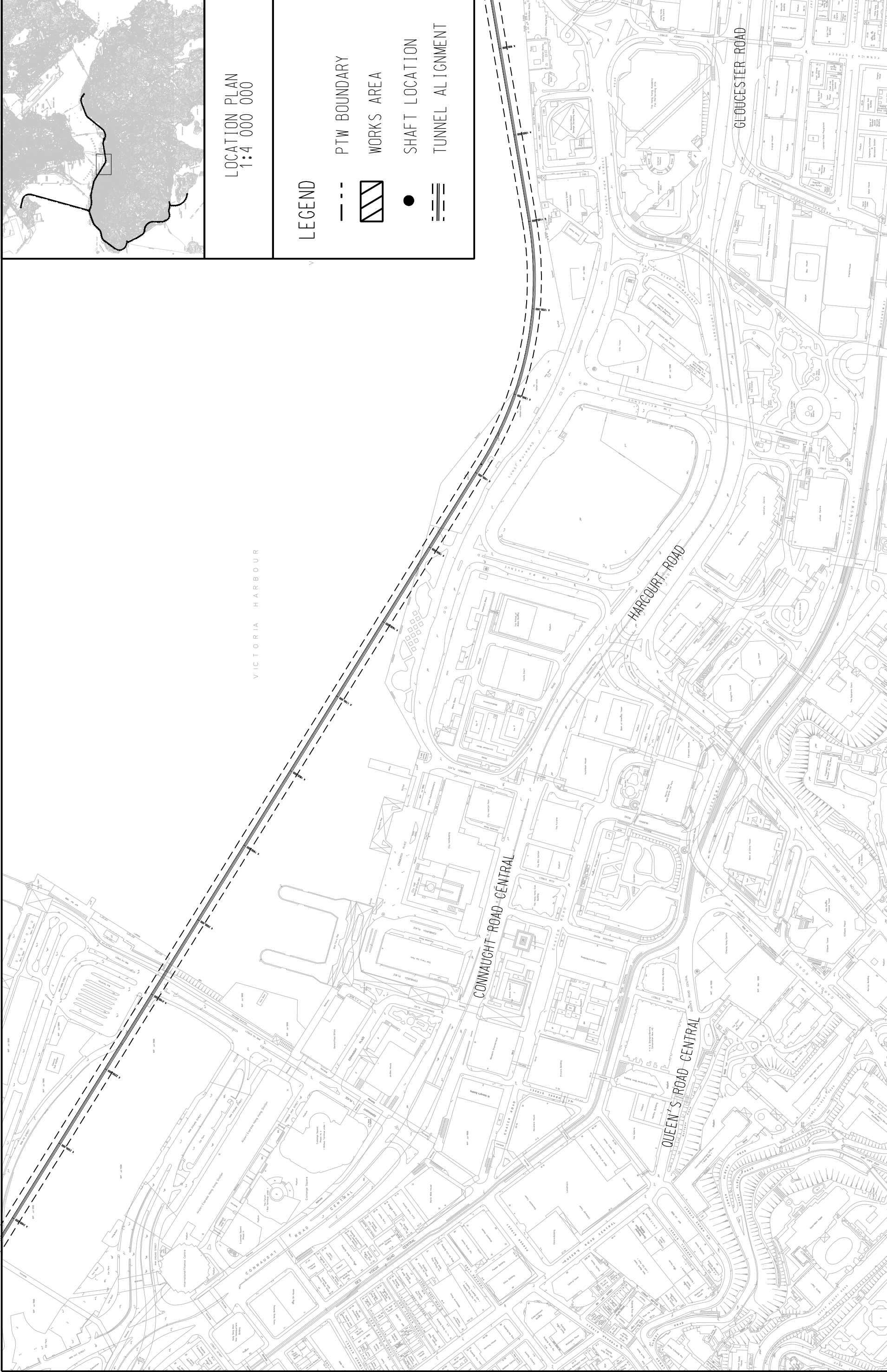
AGREEMENT NO. CE 43/2005 (EP)



LOCATION PLAN
1:4 000 000

LEGEND

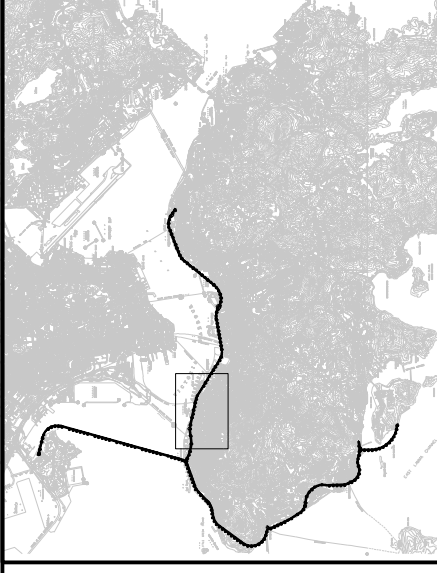
- PTW BOUNDARY
- ▨ WORKS AREA
- SHAFT LOCATION
- ≡ TUNNEL ALIGNMENT



| | | | |
|---------|-----------|------------|--------|
| SCALE | A3 1:4000 | DATE | OCT 07 |
| CHECK | CGLW | DRAWN | IWSL |
| JOB NO. | 60017198 | FIGURE NO. | 2.9 |

AGREEMENT NO. CE 43/2005 (EP)
 HARBOUR AREA TREATMENT SCHEME (HATS) STAGE 2A ENVIRONMENTAL IMPACT ASSESSMENT STUDY - INVESTIGATION
PROPOSED SCS ALIGNMENTS AND WORKS AREAS (SHEET 5 OF 19)





LOCATION PLAN
1:4 000 000

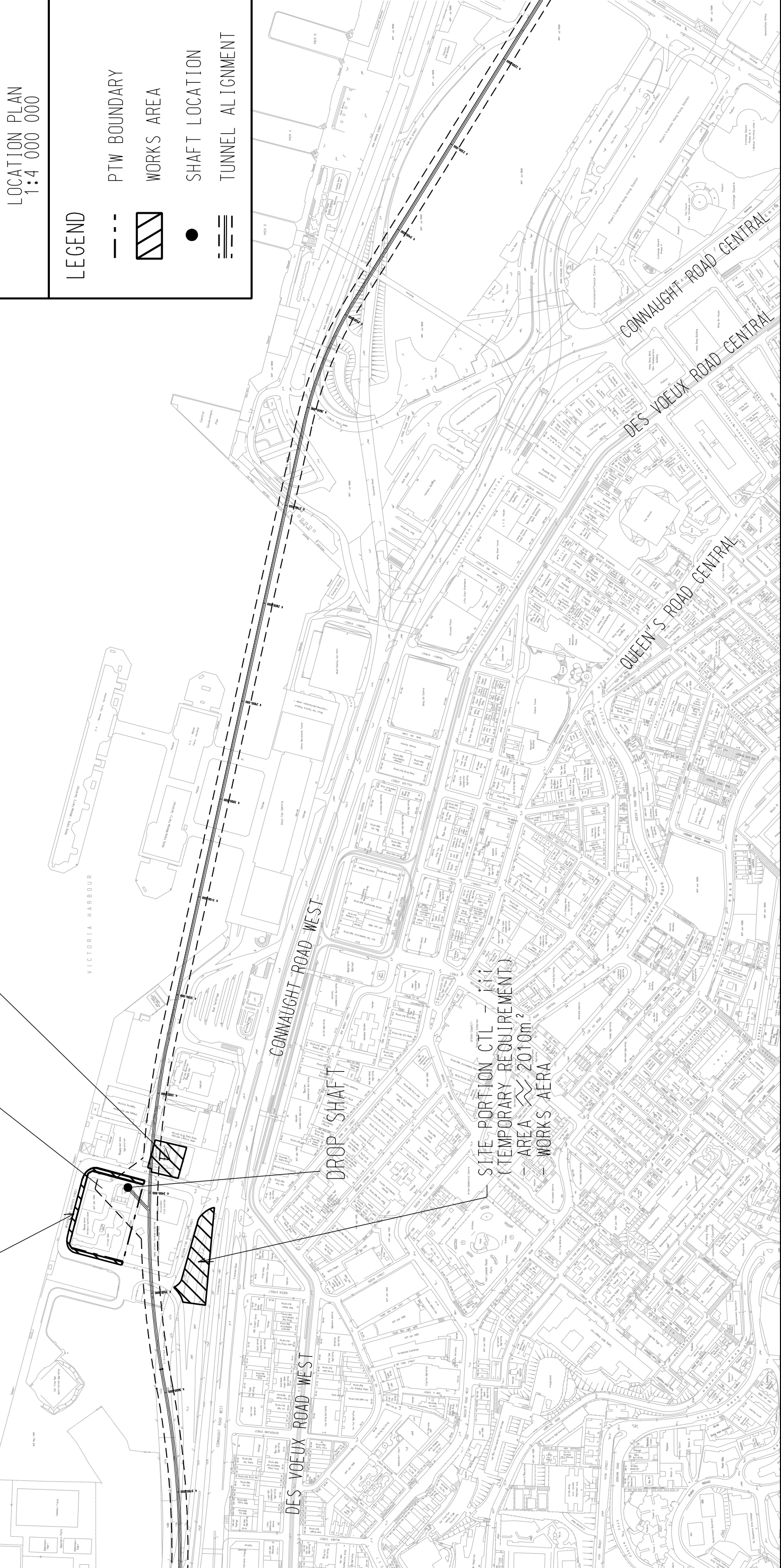
LEGEND

- PTW BOUNDARY
- ▨ WORKS AREA
- SHAFT LOCATION
- TUNNEL ALIGNMENT

SITE PORTION CTL - ii
(TEMPORARY REQUIREMENT)
- AREA ≈ 700m²
- WORKS SITE

SITE PORTION CTL - iv
(TEMPORARY REQUIREMENT)
- AREA ≈ 1000m²
- WORKS AREA

CENTRAL PTW



SITE PORTION CTL - iii
(TEMPORARY REQUIREMENT)
- AREA ≈ 2010m²
- WORKS AREA

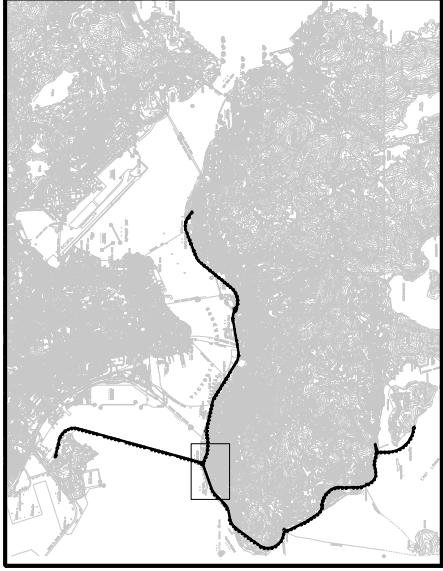


HARBOUR AREA TREATMENT SCHEME (HATS) STAGE 2A ENVIRONMENTAL IMPACT ASSESSMENT STUDY - INVESTIGATION

PROPOSED SCS ALIGNMENTS AND WORKS AREAS

(SHEET 6 OF 19)

| | | | |
|---------|-----------|------------|--------|
| SCALE | A3 1:4000 | DATE | OCT 07 |
| CHECK | CGLW | DRAWN | IWSL |
| JOB NO. | 60017198 | FIGURE NO. | 2.9 |
| | | REV | |



LOCATION PLAN
1:4 000 000

LEGEND

--- PTW BOUNDARY



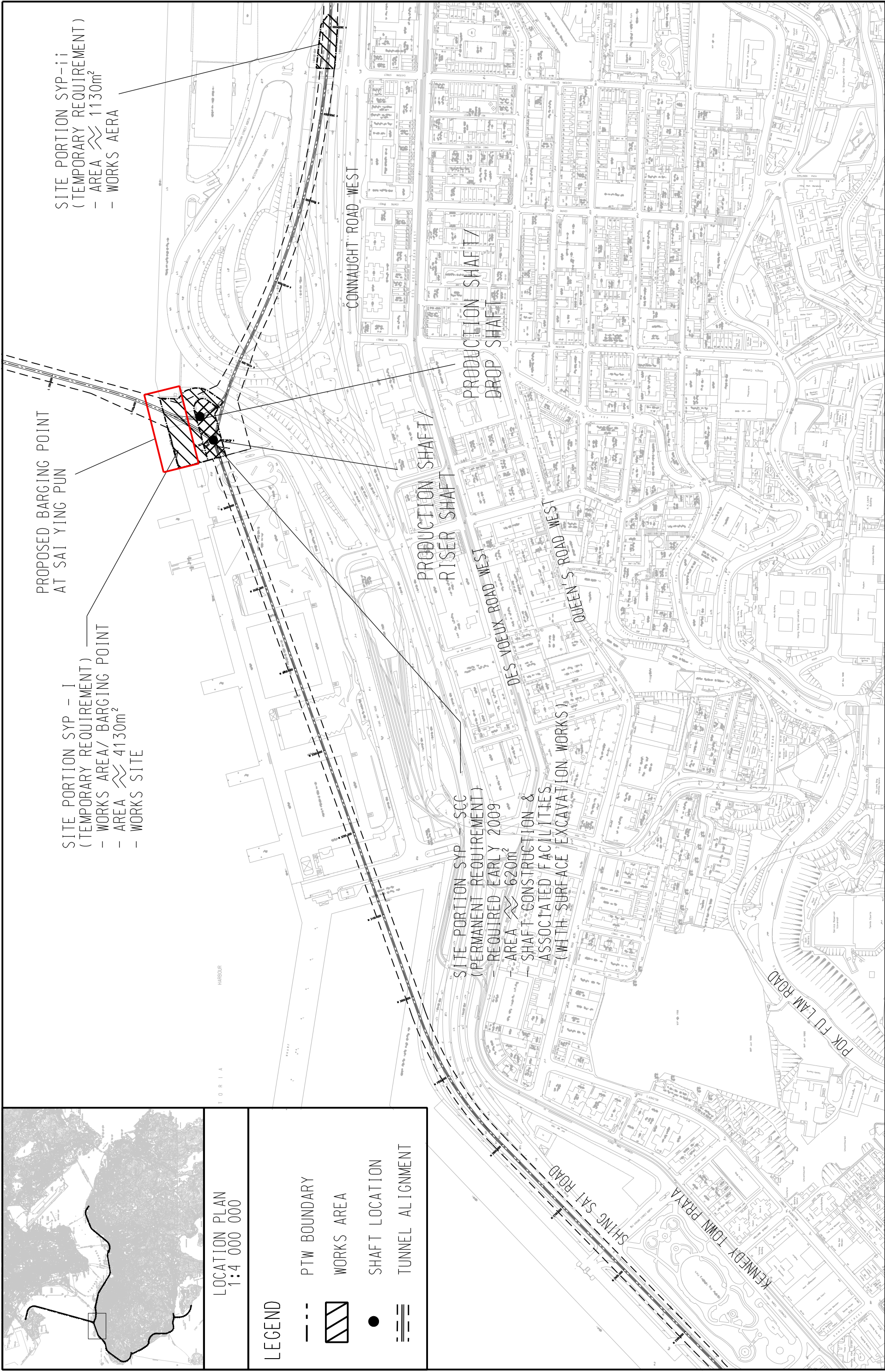
WORKS AREA



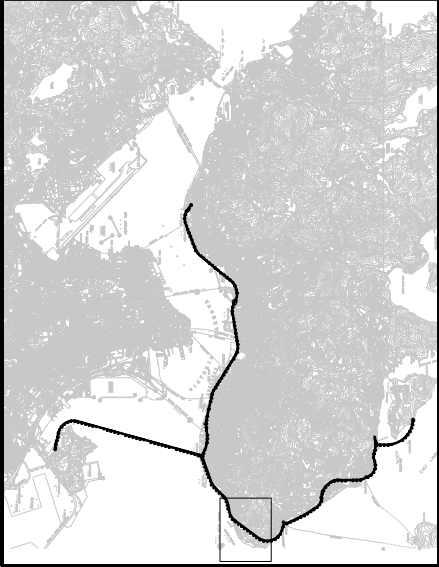
SHAFT LOCATION



TUNNEL ALIGNMENT



| | | | |
|---------|-----------|------------|--------|
| SCALE | A3 1:4000 | DATE | OCT 07 |
| CHECK | CGLW | DRAWN | IWSL |
| JOB NO. | 60017198 | FIGURE NO. | 2.9 |
| | | REV | |



LOCATION PLAN
1:4 000 000

LEGEND

--- PTW BOUNDARY



WORKS AREA



SHAFT LOCATION



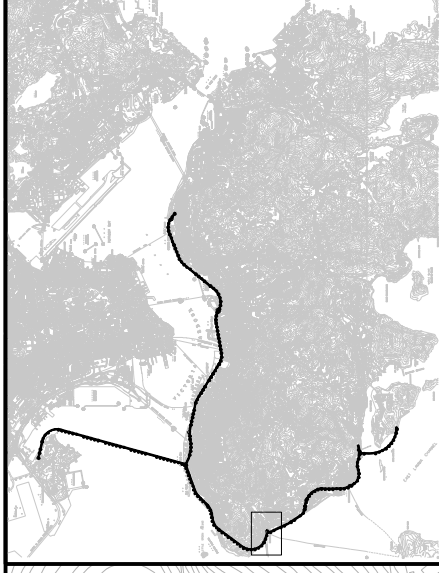
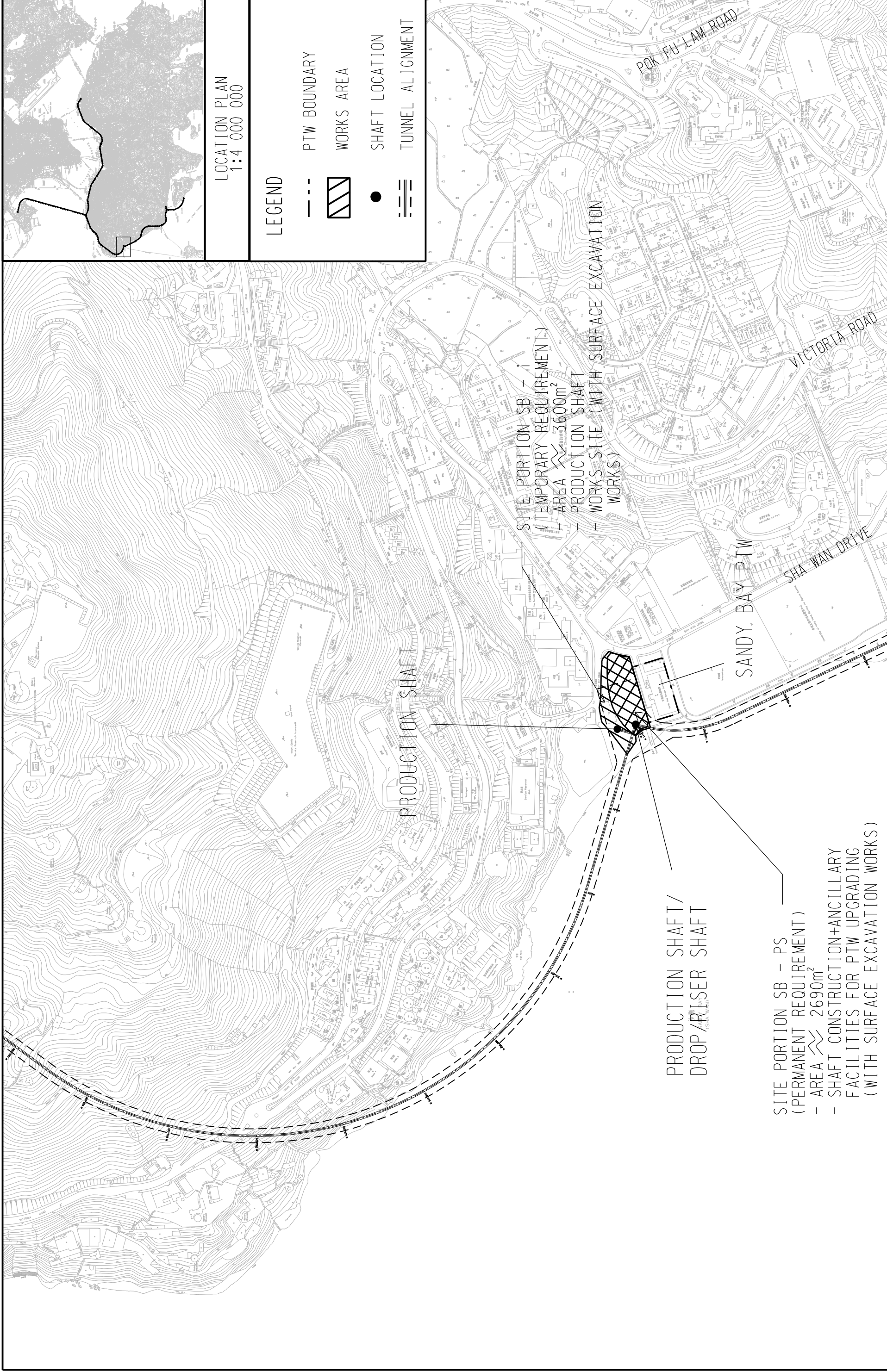
TUNNEL ALIGNMENT



AGREEMENT NO. CE 43/2005 (EP)
HARBOUR AREA TREATMENT SCHEME (HATS) STAGE 2A ENVIRONMENTAL IMPACT ASSESSMENT STUDY - INVESTIGATION
PROPOSED SCS ALIGNMENTS AND WORKS AREAS
(SHEET 8 OF 19)

| | | | |
|---------|-----------|------------|--------|
| SCALE | A3 1:4000 | DATE | OCT 07 |
| CHECK | CGLW | DRAWN | IWSL |
| JOB No. | 60017198 | FIGURE No. | 2.9 |
| | | REV | |





LOCATION PLAN
1:4 000 000

LEGEND

| | |
|-----|------------------|
| --- | PTW BOUNDARY |
| ▨ | WORKS AREA |
| ● | SHAFT LOCATION |
| == | TUNNEL ALIGNMENT |

PRODUCTION SHAFT /
DROP / RISER SHAFT

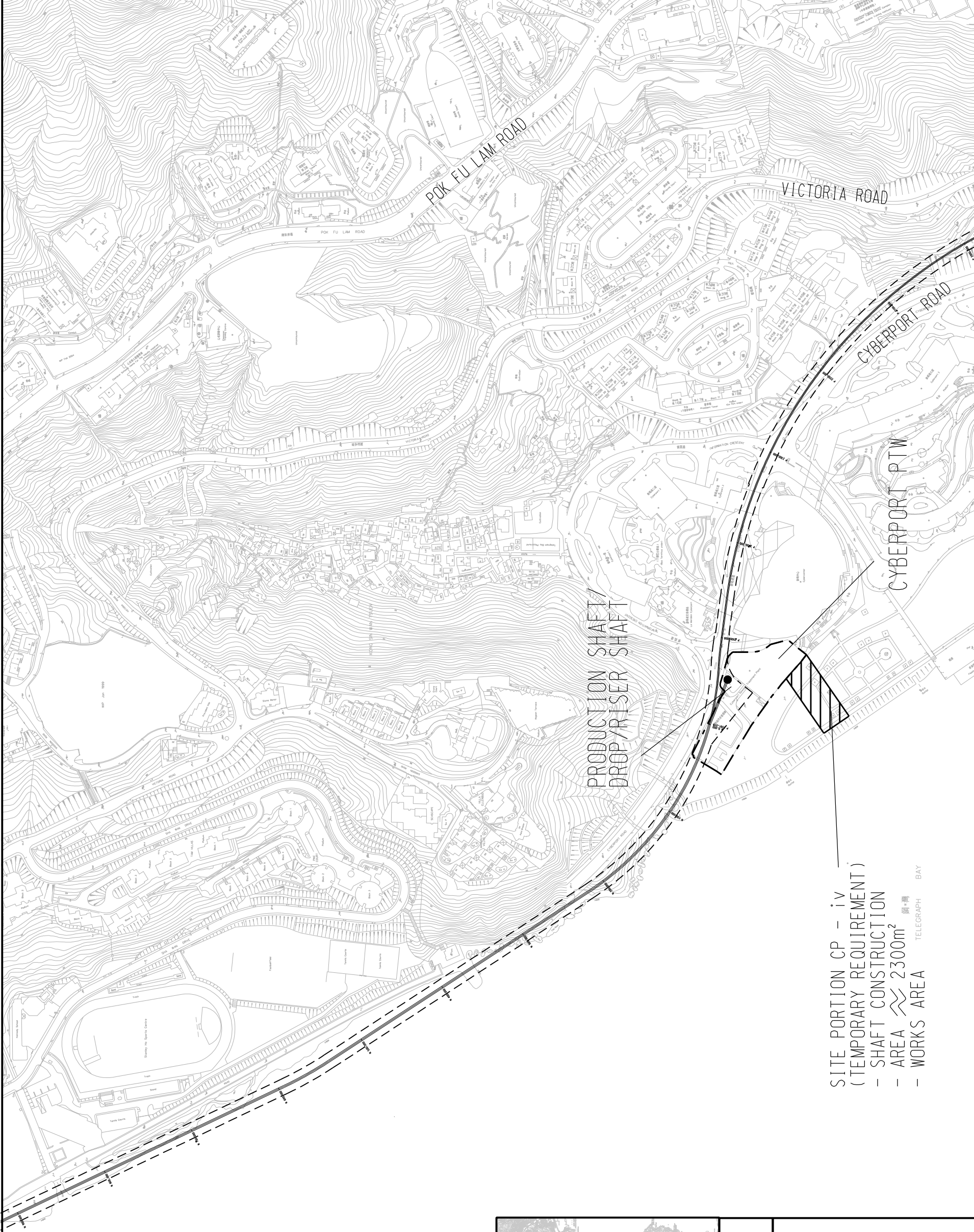
- SITE PORTION SB - PS
(PERMANENT REQUIREMENT)
- AREA ≈ 2690m²
- SHAFT CONSTRUCTION+ANCILLARY
FACILITIES FOR PTW UPGRADING
(WITH SURFACE EXCAVATION WORKS)

- SITE PORTION SB - I
(TEMPORARY REQUIREMENT)
- AREA ≈ 3600m²
- PRODUCTION SHAFT
WORKS SITE (WITH SURFACE EXCAVATION
WORKS)

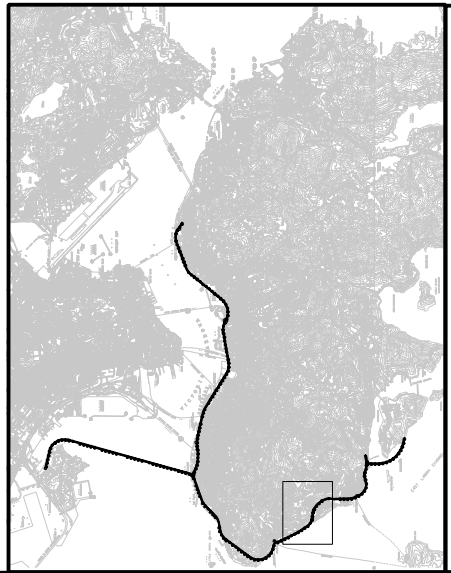
| | | | |
|---------|-----------|------------|--------|
| SCALE | A3 1:4000 | DATE | OCT 07 |
| CHECK | CGLW | DRAWN | IWSL |
| JOB NO. | 60017198 | FIGURE NO. | 2.9 |

AGREEMENT NO. CE 43/2005 (EP)
HARBOUR AREA TREATMENT SCHEME (HATS) STAGE 2A ENVIRONMENTAL IMPACT ASSESSMENT STUDY - INVESTIGATION
PROPOSED SCS ALIGNMENTS AND WORKS AREAS
(SHEET 9 OF 19)





- SITE PORTION CP - iv
- (TEMPORARY REQUIREMENT)
- SHAFT CONSTRUCTION
- AREA \approx 2300m²
- WORKS AREA TELEGRAPH BAY



LOCATION PLAN
1:4 000 000

LEGEND

- - - PTW BOUNDARY
- WORKS AREA
- SHAFT LOCATION
- == TUNNEL ALIGNMENT



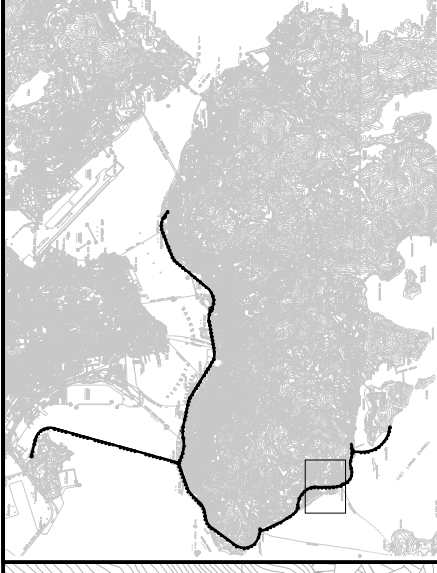
HARBOUR AREA TREATMENT SCHEME (HATS) STAGE 2A ENVIRONMENTAL IMPACT ASSESSMENT STUDY - INVESTIGATION

AGREEMENT NO. CE 43/2005 (EP)

PROPOSED SCS ALIGNMENTS AND WORKS AREAS

(SHEET 10 OF 19)

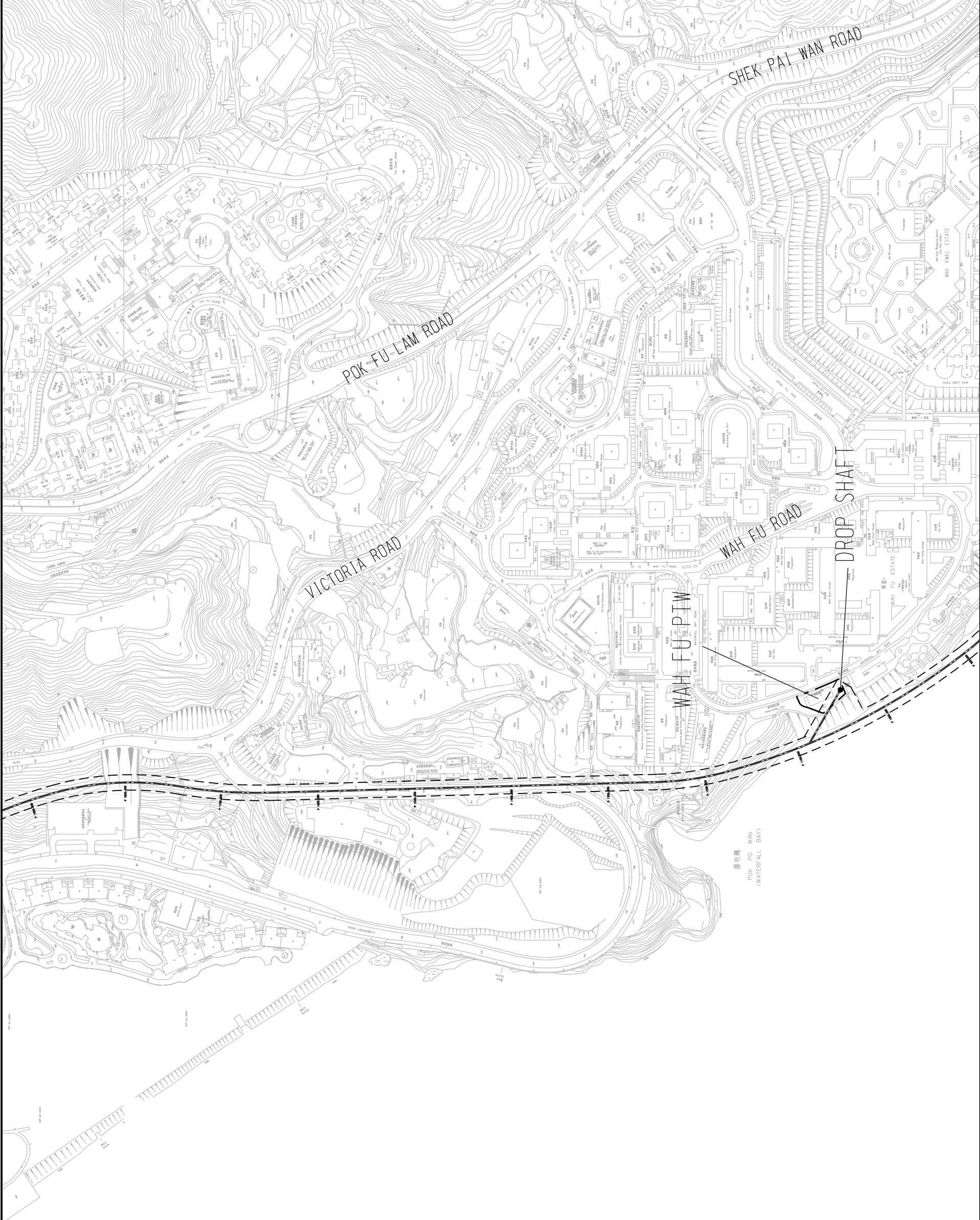
| | | | |
|---------|-----------|------------|--------|
| SCALE | A3 1:4000 | DATE | OCT 07 |
| CHECK | CGLW | DRAWN | IWSL |
| JOB NO. | 60017198 | FIGURE NO. | 2.9 |
| | | REV | |



LOCATION PLAN
1:4 000 000

LEGEND

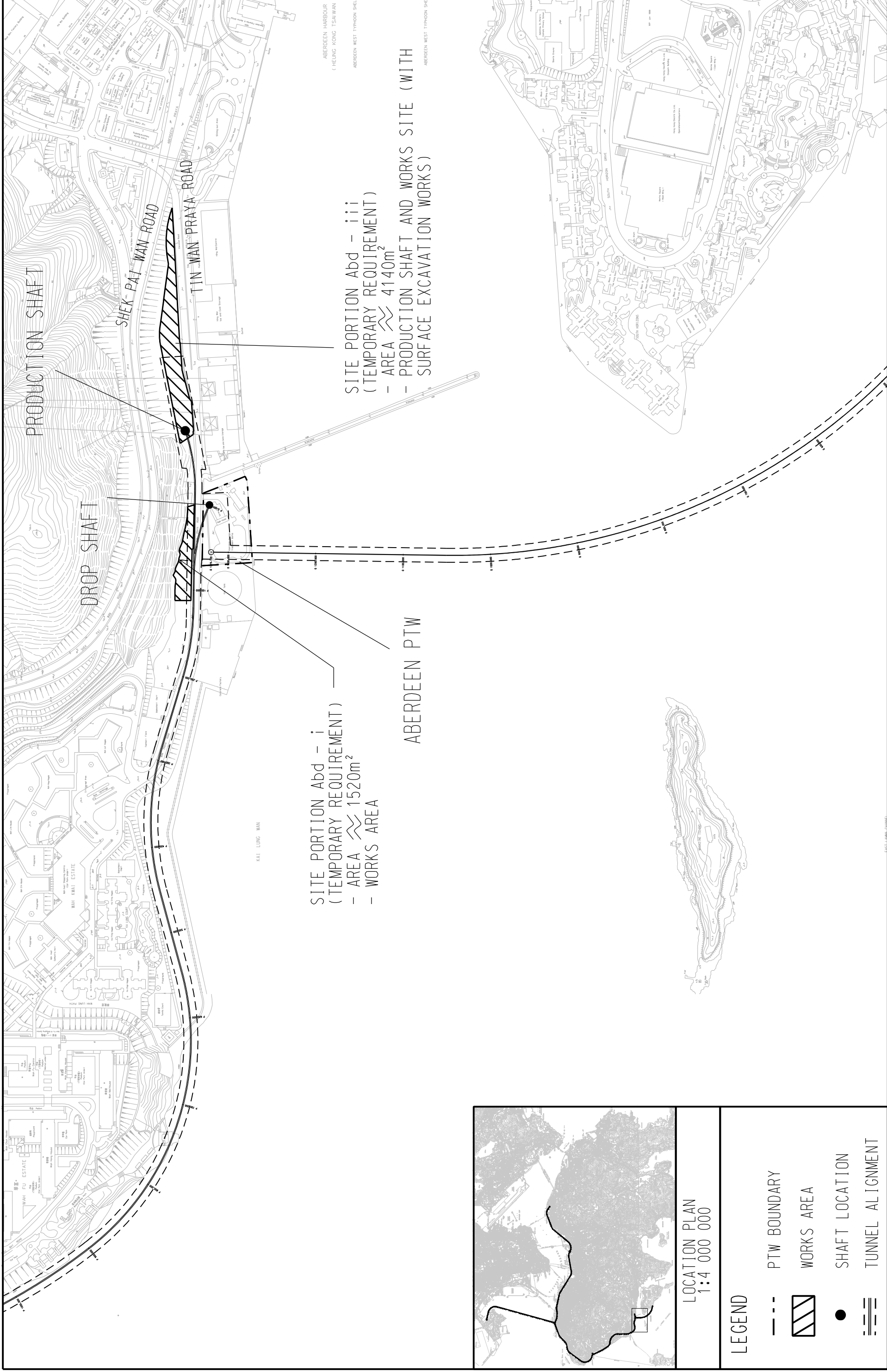
- PTW BOUNDARY
- ▨ WORKS AREA
- SHAFT LOCATION
- ≡ TUNNEL ALIGNMENT



| | | | |
|---------|-----------|------------|--------|
| SCALE | A3 1:4000 | DATE | OCT 07 |
| CHECK | CGLW | DRAWN | IWSL |
| JOB No. | 60017198 | FIGURE No. | 2.9 |

AGREEMENT NO. CE 43/2005 (EP)
HARBOUR AREA TREATMENT SCHEME (HATS) STAGE 2A ENVIRONMENTAL IMPACT ASSESSMENT STUDY - INVESTIGATION
PROPOSED SCS ALIGNMENTS AND WORKS AREAS
(SHEET 11 OF 19)

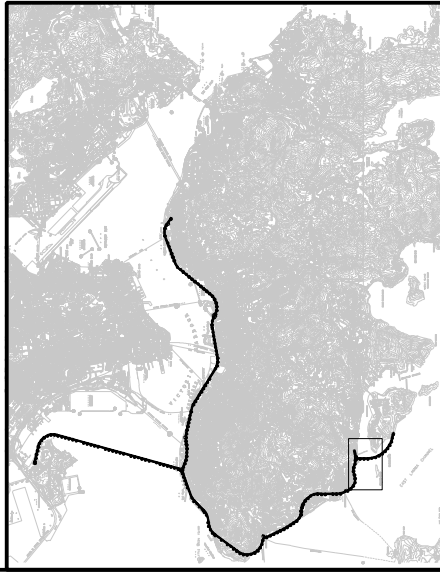




SITE PORTION Abd - i
(TEMPORARY REQUIREMENT)
- AREA \approx 1520m²
- WORKS AREA

SITE PORTION Abd - iii
(TEMPORARY REQUIREMENT)
- AREA \approx 4140m²
- PRODUCTION SHAFT AND WORKS SITE (WITH SURFACE EXCAVATION WORKS)

ABERDEEN PTW



LOCATION PLAN
1:4 000 000

LEGEND

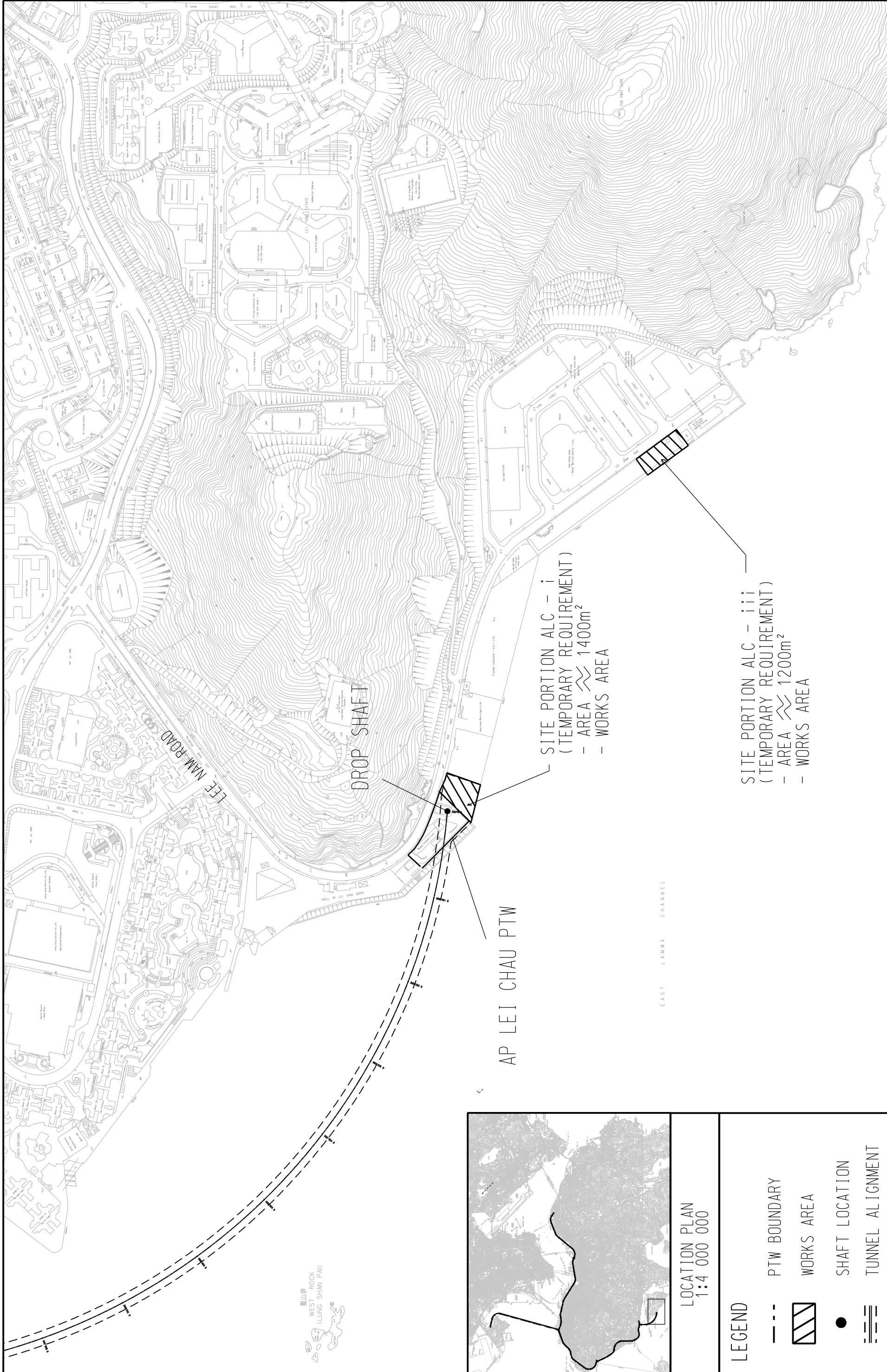
- PTW BOUNDARY
- ▨ WORKS AREA
- SHAFT LOCATION
- === TUNNEL ALIGNMENT



HARBOUR AREA TREATMENT SCHEME (HATS) STAGE 2A ENVIRONMENTAL IMPACT ASSESSMENT STUDY - INVESTIGATION
PROPOSED SCS ALIGNMENTS AND WORKS AREAS
 (SHEET 12 OF 19)

AGREEMENT NO. CE 43/2005 (EP)

| | | | |
|---------|-----------|------------|--------|
| SCALE | A3 1:4000 | DATE | OCT 07 |
| CHECK | CGLW | DRAWN | IWSL |
| JOB NO. | 60017198 | FIGURE NO. | 2.9 |
| | | REV | |



龍山排
WEST ROCK
(LONG SHAN PAD)

AP LEI CHAU PTW

DROP SHAFT



SITE PORTION ALC - i
(TEMPORARY REQUIREMENT)
- AREA \approx 1400m²
- WORKS AREA

SITE PORTION ALC - iii
(TEMPORARY REQUIREMENT)
- AREA \approx 1200m²
- WORKS AREA

EAST LAMMA CHANNEL

LOCATION PLAN
1:4 000 000

LEGEND

- - - PTW BOUNDARY
-  WORKS AREA
- SHAFT LOCATION
-  TUNNEL ALIGNMENT



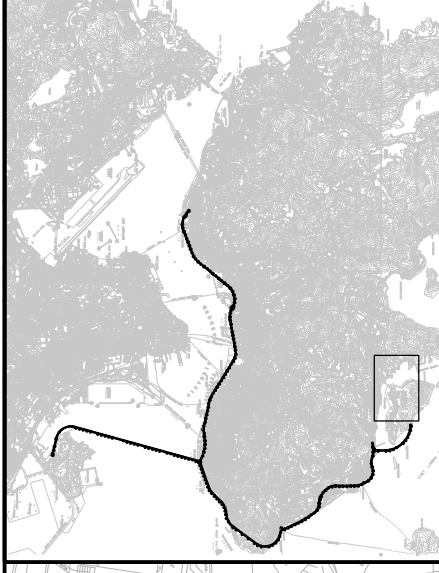
AGREEMENT NO. CE 43/2005 (EP)

HARBOUR AREA TREATMENT SCHEME (HATS) STAGE 2A ENVIRONMENTAL IMPACT ASSESSMENT STUDY - INVESTIGATION

PROPOSED SCS ALIGNMENTS AND WORKS AREAS

(SHEET 13 OF 19)

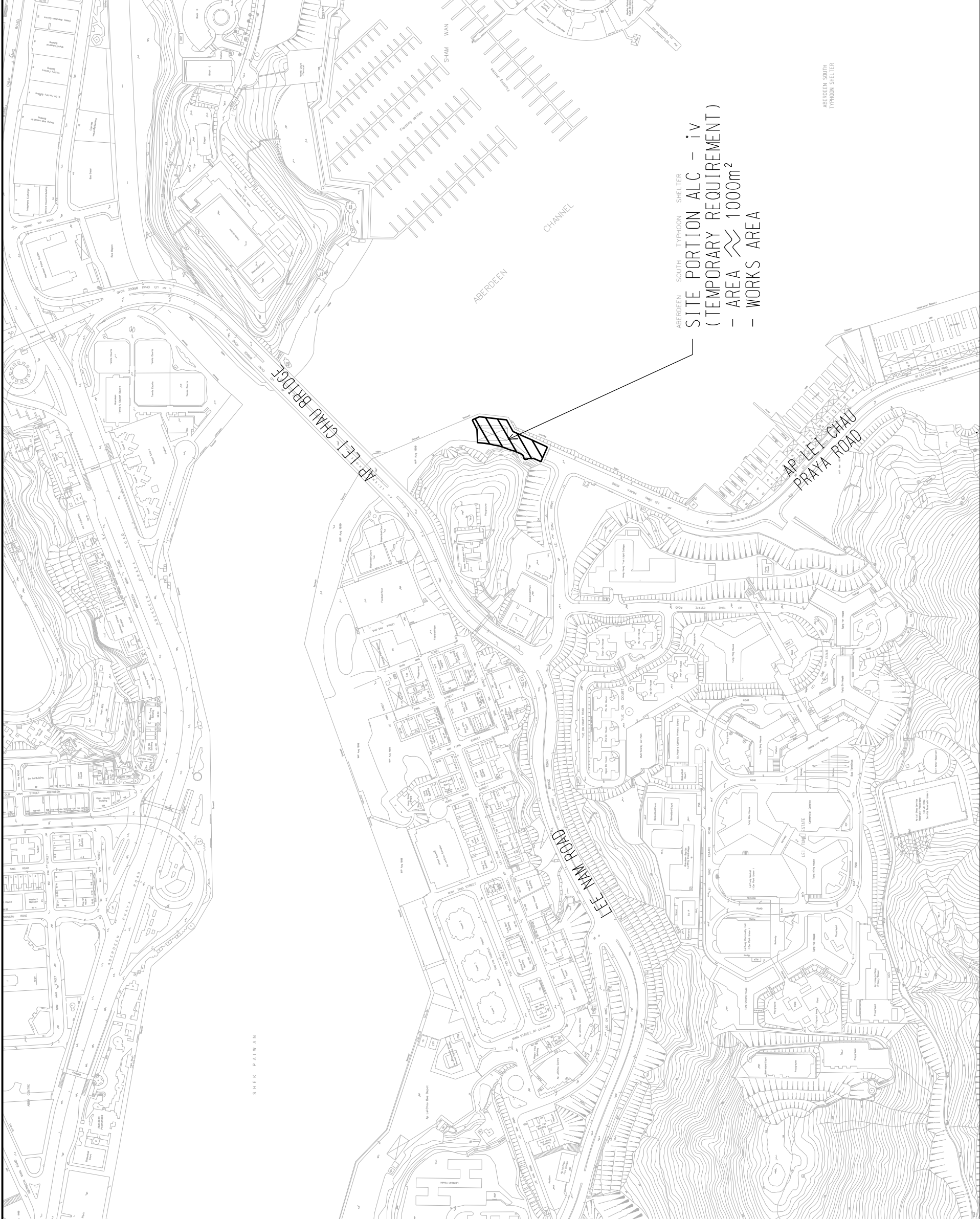
| | | | |
|---------|-----------|------------|--------|
| SCALE | A3 1:4000 | DATE | OCT 07 |
| CHECK | CGLW | DRAWN | IWSL |
| JOB NO. | 60017198 | FIGURE NO. | 2.9 |
| | | REV | |



LOCATION PLAN
1:4 000 000

LEGEND

- PTW BOUNDARY
- WORKS AREA
- SHAFT LOCATION
- TUNNEL ALIGNMENT

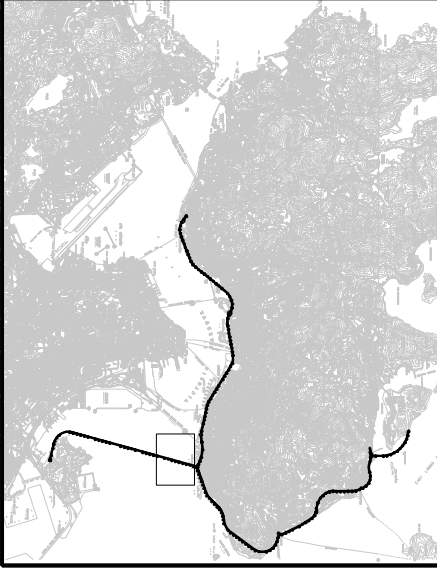


ABERDEEN SOUTH TYPHOON SHELTER
 SITE PORTION ALC - iv
 (TEMPORARY REQUIREMENT)
 - AREA \approx 1000m²
 - WORKS AREA

AGREEMENT NO. CE 43/2005 (EP)
 HARBOUR AREA TREATMENT SCHEME (HATS) STAGE 2A ENVIRONMENTAL IMPACT ASSESSMENT STUDY - INVESTIGATION
PROPOSED SCS ALIGNMENTS AND WORKS AREAS (SHEET 14 OF 19)

| | | | |
|---------|-----------|------------|--------|
| SCALE | A3 1:4000 | DATE | OCT 07 |
| CHECK | CGLW | DRAWN | IWSL |
| JOB NO. | 60017198 | FIGURE NO. | 2.9 |
| | | REV | |





LOCATION PLAN
1:4 000 000

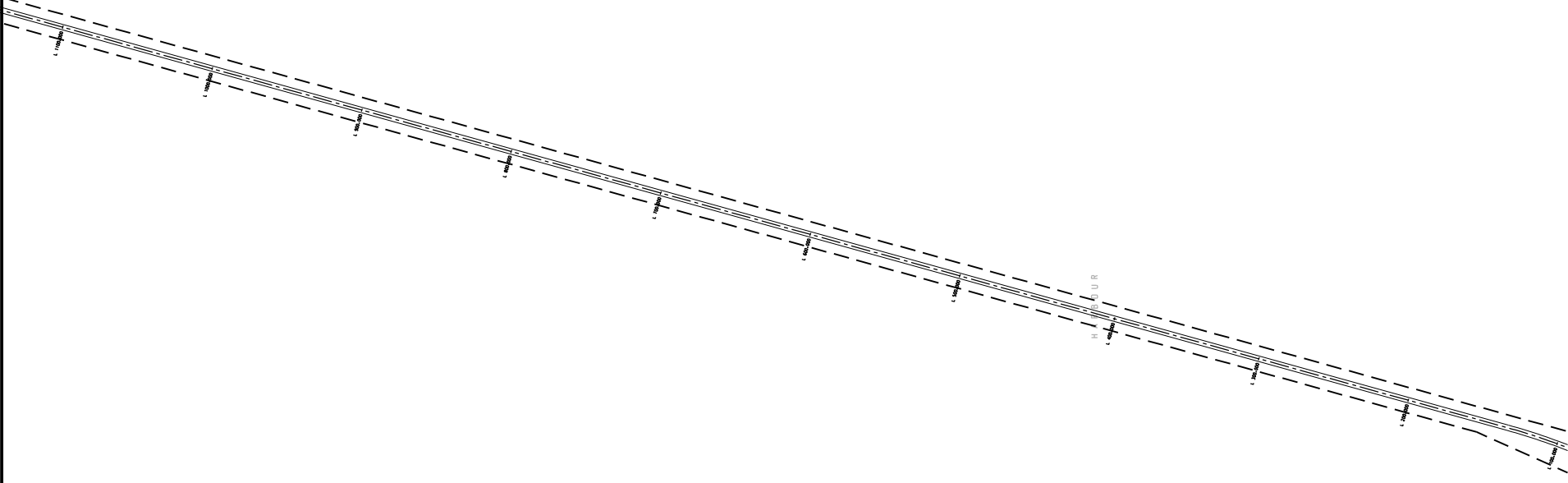
LEGEND

--- PTW BOUNDARY

▨ WORKS AREA

● SHAFT LOCATION

--- TUNNEL ALIGNMENT



AGREEMENT NO. CE 43/2005 (EP)

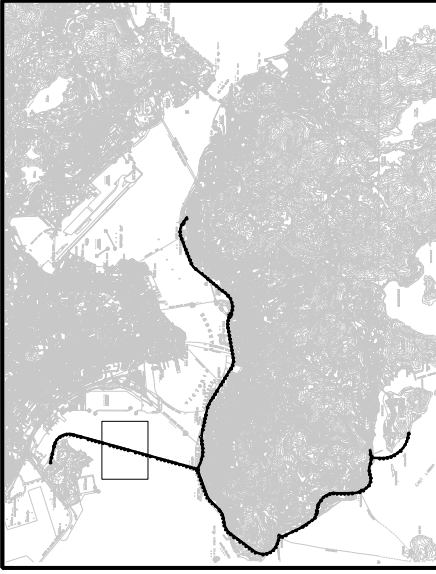
HARBOUR AREA TREATMENT SCHEME (HATS) STAGE 2A ENVIRONMENTAL IMPACT ASSESSMENT STUDY - INVESTIGATION

PROPOSED SCS ALIGNMENTS AND WORKS AREAS

(SHEET 15 OF 19)

| | | | |
|---------|-----------|------------|--------|
| SCALE | A3 1:4000 | DATE | OCT 07 |
| CHECK | CGLW | DRAWN | IWSL |
| JOB NO. | 60017198 | FIGURE NO. | 2.9 |
| | | REV | |





LOCATION PLAN
1:4 000 000

LEGEND

--- PTW BOUNDARY



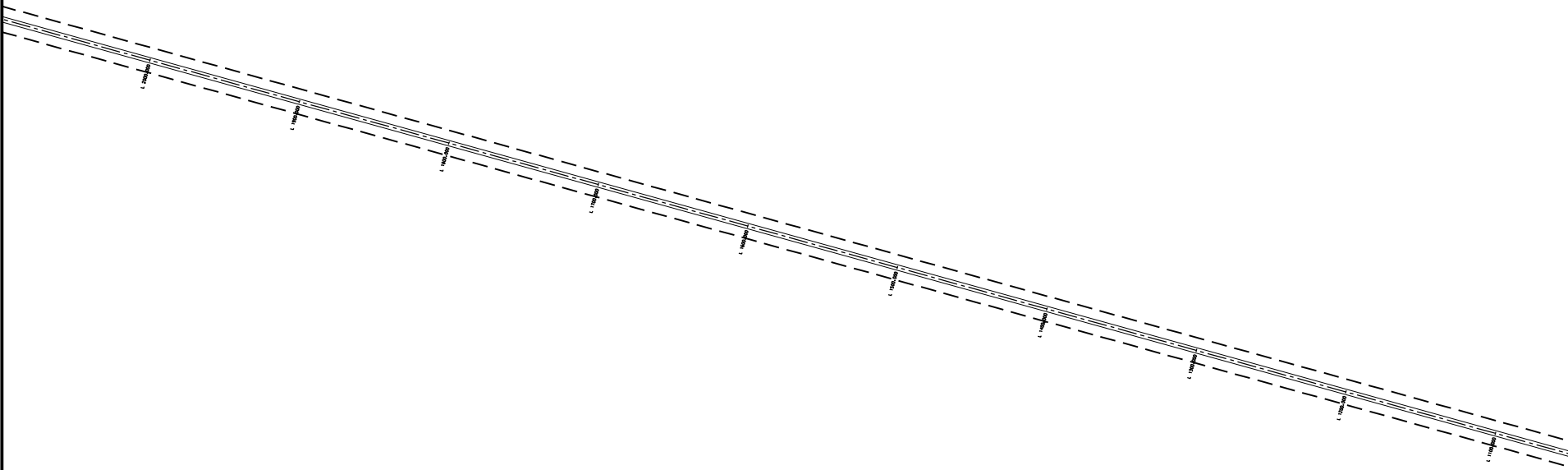
WORKS AREA



SHAFT LOCATION



TUNNEL ALIGNMENT



HARBOUR AREA TREATMENT SCHEME (HATS) STAGE 2A ENVIRONMENTAL IMPACT ASSESSMENT STUDY - INVESTIGATION

AGREEMENT NO. CE 43/2005 (EP)

PROPOSED SCS ALIGNMENTS AND WORKS AREAS

(SHEET 16 OF 19)

SCALE
CHECK
JOB No.

A3 1:4000

CGLW

60017198

DATE

DRAWN

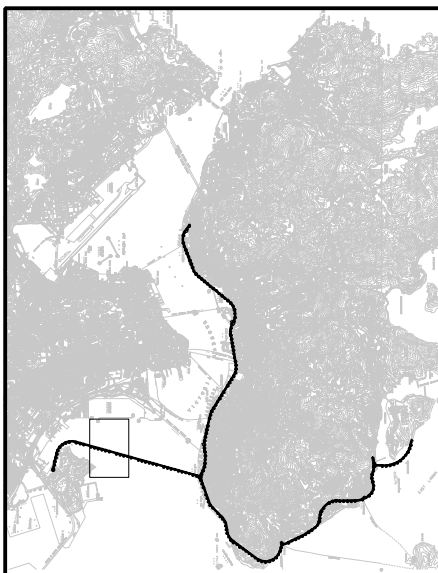
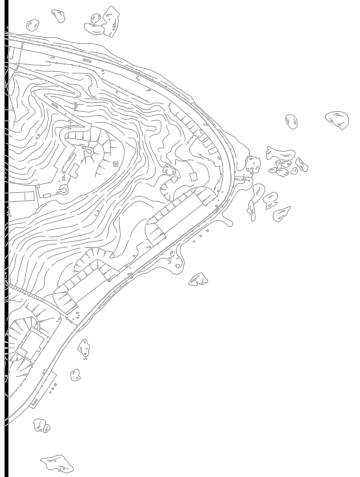

FIGURE No.

OCT 07

IWSL

2.9

REV



LOCATION PLAN
1:4 000 000

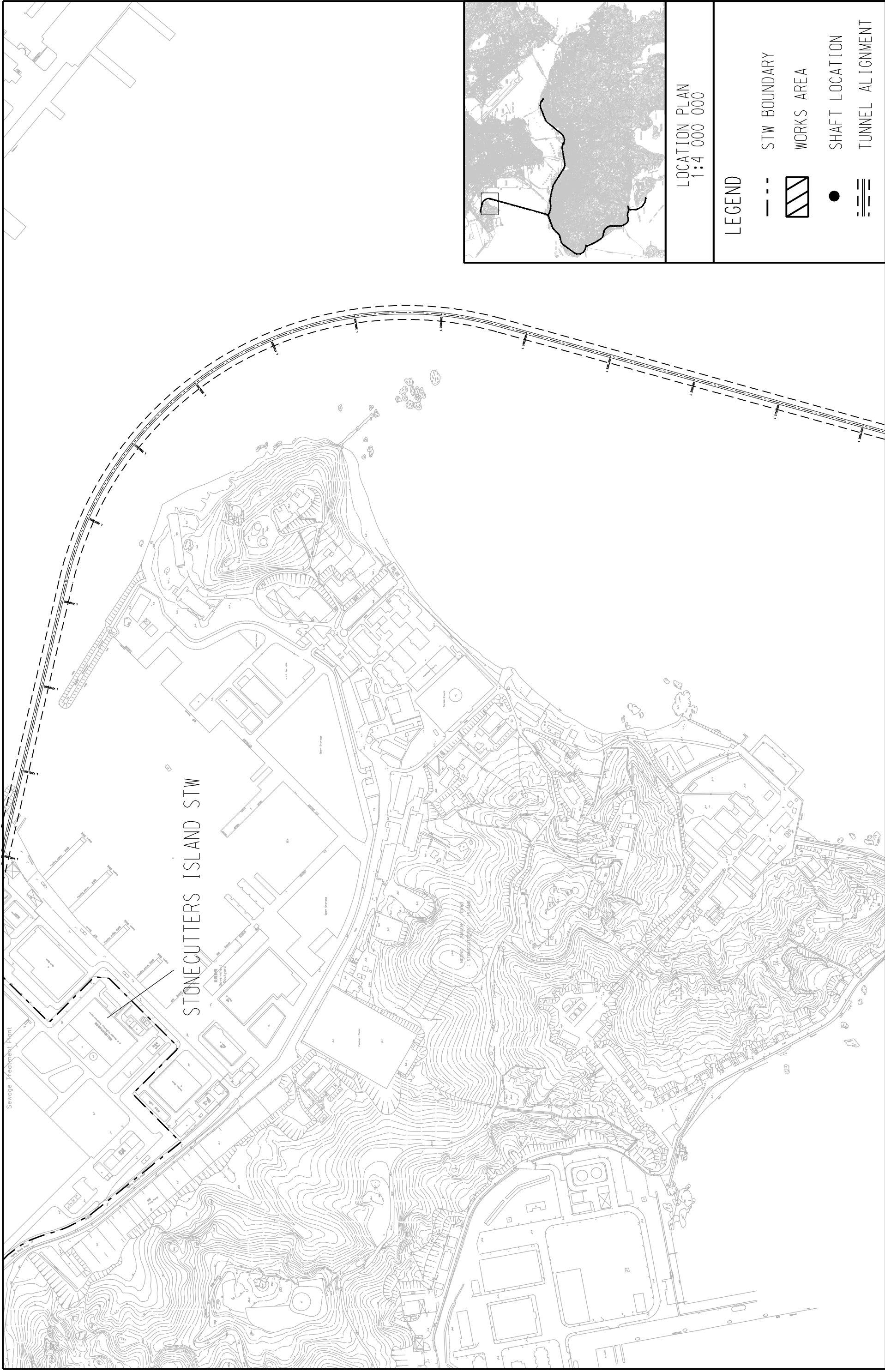
LEGEND

- PTW BOUNDARY
- ▨ WORKS AREA
- SHAFT LOCATION
- === TUNNEL ALIGNMENT



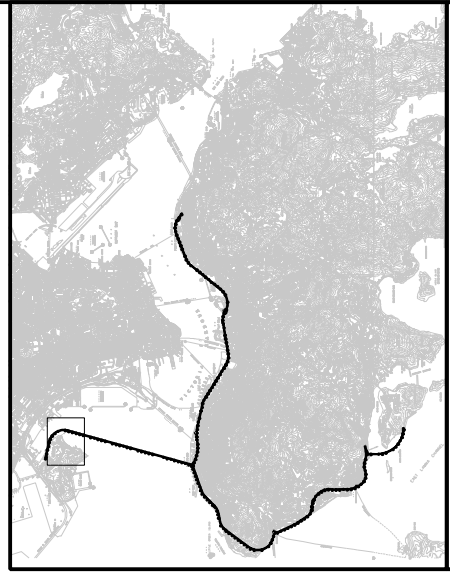
HARBOUR AREA TREATMENT SCHEME (HATS) STAGE 2A ENVIRONMENTAL IMPACT ASSESSMENT STUDY - INVESTIGATION
 AGREEMENT NO. CE 43/2005 (EP)
PROPOSED SCS ALIGNMENTS AND WORKS AREAS (SHEET 17 OF 19)

| | | | |
|---------|-----------|------------|--------|
| SCALE | A3 1:4000 | DATE | OCT 07 |
| CHECK | CGLW | DRAWN | IWSL |
| JOB No. | 60017198 | FIGURE No. | 2.9 |
| | | | REV |



STONECUTTERS ISLAND STW

Sewage Treatment Plant

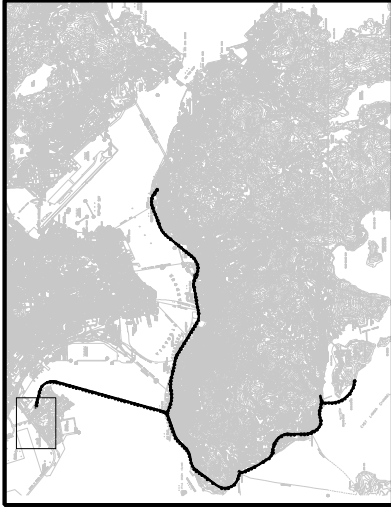


LOCATION PLAN
1:4 000 000

LEGEND





- STW BOUNDARY
- ▨ WORKS AREA
- SHAFT LOCATION
- ≡≡≡ TUNNEL ALIGNMENT

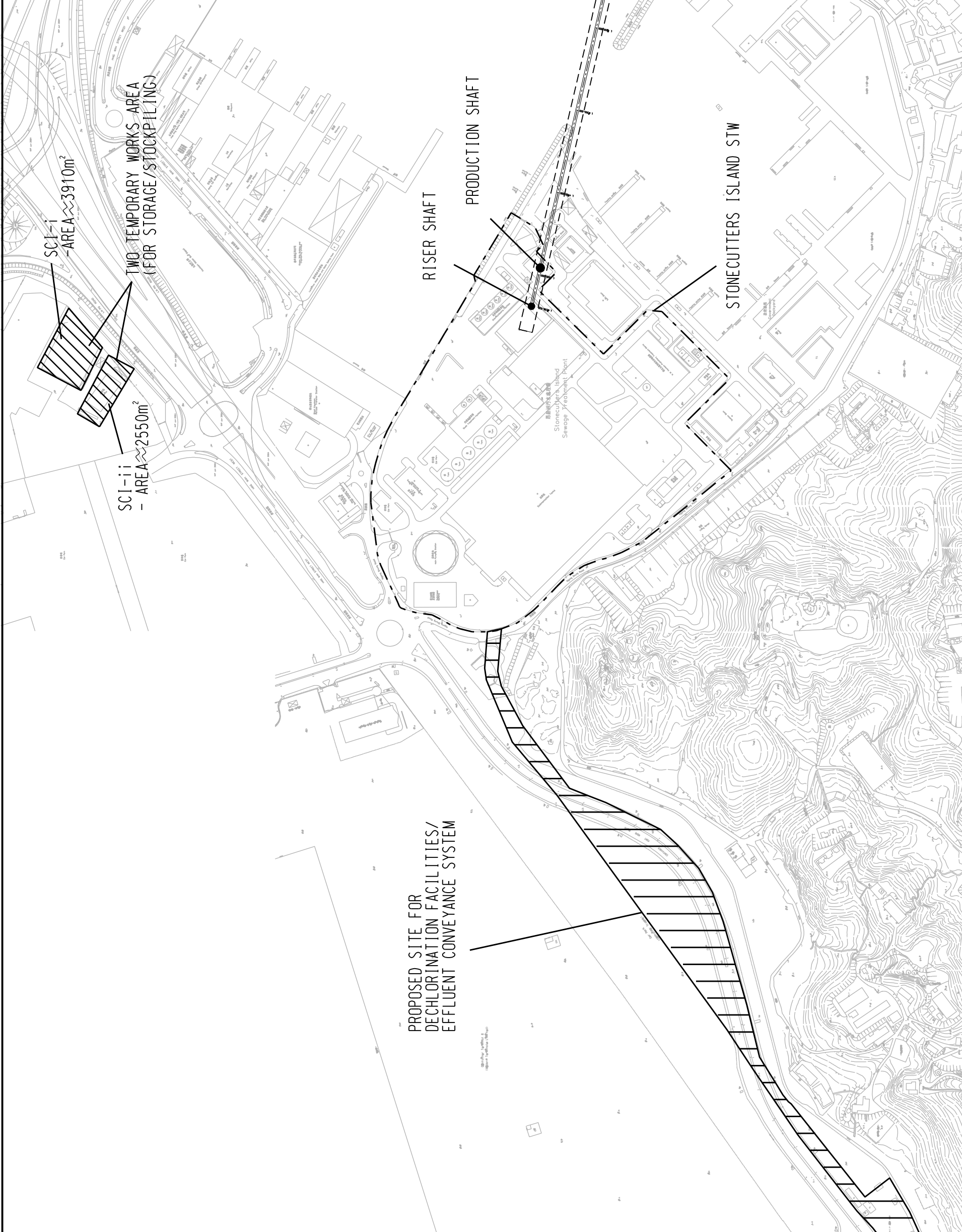
| | | | |
|---|--|---|---|
| <p>AGREEMENT NO. CE 43/2005 (EP)</p> <p>HARBOUR AREA TREATMENT SCHEME (HATS) STAGE 2A ENVIRONMENTAL IMPACT ASSESSMENT STUDY - INVESTIGATION</p> <p>PROPOSED SCS ALIGNMENTS AND WORKS AREAS</p> <p>(SHEET 18 OF 19)</p> | | <p>SCALE: A3 1:4000</p> <p>CHECK: CGLW</p> <p>JOB NO.: 60017198</p> | <p>DATE: OCT 07</p> <p>DRAWN: IWSL</p> <p>FIGURE NO.: 2.9</p> <p>REV:</p> |
|---|--|---|---|



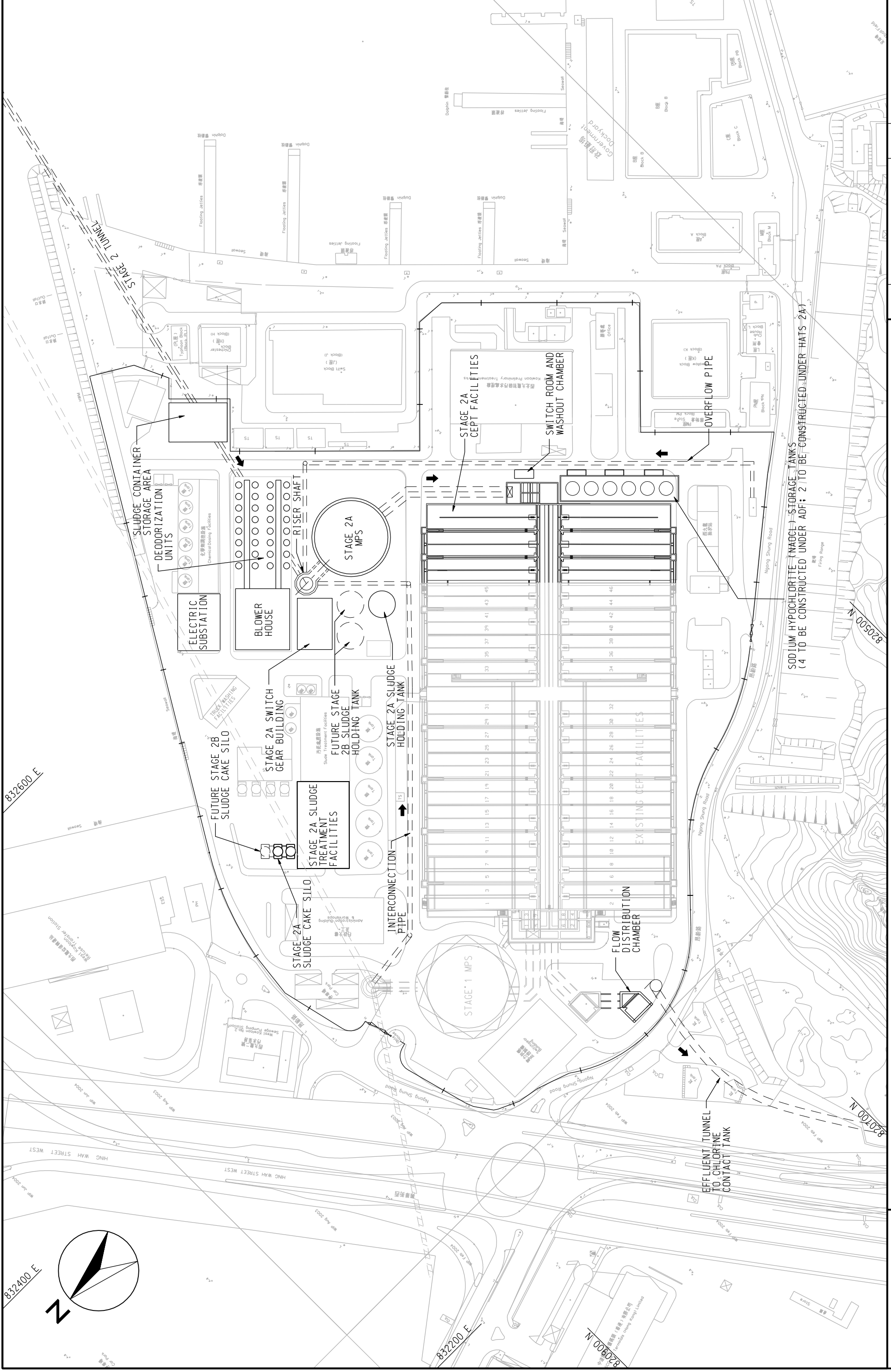
LOCATION PLAN
1:4 000 000

LEGEND

-  STW BOUNDARY
-  WORKS AREA
-  SHAFT LOCATION
-  TUNNEL ALIGNMENT



| | | | |
|---|-----------|---|--------|
|  | | AGREEMENT NO. CE 43/2005 (EP) HARBOUR AREA TREATMENT SCHEME (HATS) STAGE 2A ENVIRONMENTAL IMPACT ASSESSMENT STUDY - INVESTIGATION PROPOSED SCS ALIGNMENTS AND WORKS AREAS (SHEET 19 OF 19) | |
| SCALE | A3 1:4500 | DATE | OCT 07 |
| CHECK | CGLW | DRAWN | IWSL |
| JOB NO. | 60017198 | FIGURE NO. | 2.9 |
| | | REV | |



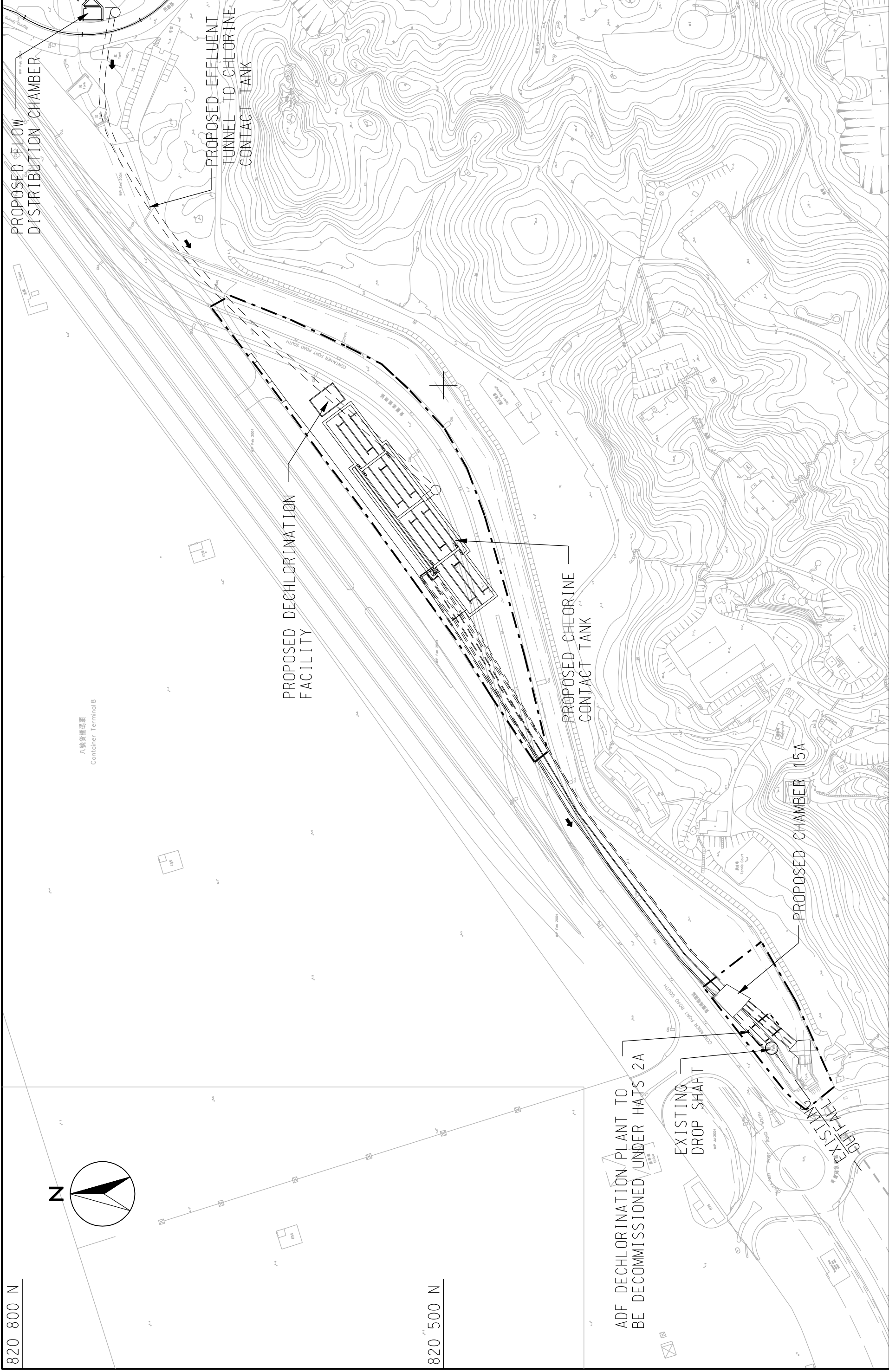
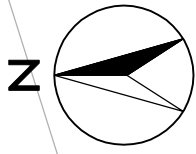
| | | | |
|---------|-----------|------------|----------|
| SCALE | A3 1:2000 | DATE | MAY 2007 |
| CHECK | - | DRAWN | LDF |
| JOB NO. | 60017198 | FIGURE NO. | 2.10a |
| REV | - | | |

AGREEMENT NO. CE 43/2005 (EP)
 HARBOUR AREA TREATMENT SCHEME (HATS) STAGE 2A ENVIRONMENTAL IMPACT ASSESSMENT STUDY - INVESTIGATION
LAYOUT PLAN FOR SCISTW UPGRADING

ENSR | **AECOM**

820 800 N

820 500 N



AGREEMENT NO. CE 43/2005 (EP)
 HARBOUR AREA TREATMENT SCHEME (HATS) STAGE 2A ENVIRONMENTAL IMPACT ASSESSMENT STUDY - INVESTIGATION

LAYOUT PLAN FOR SCISTW UPGRADING

SCALE
 CHECK
 JOB NO.

A3 1:2500

CGLW

60017198

DATE

NOV 07

DRAWN

IWSL

FIGURE NO.

2.10b

REV

