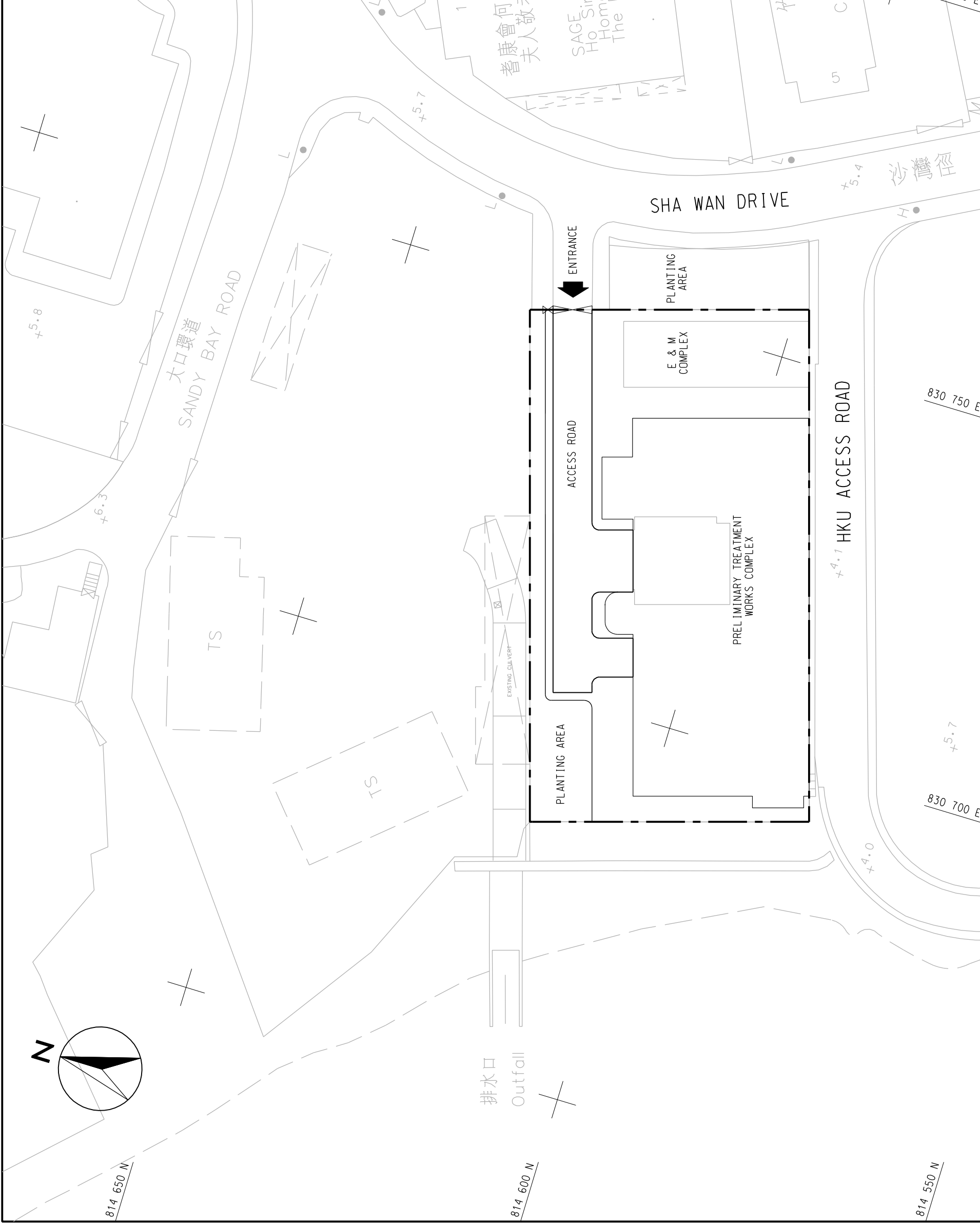
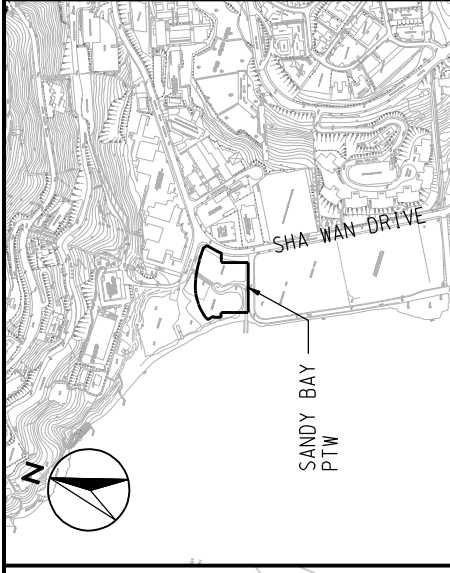
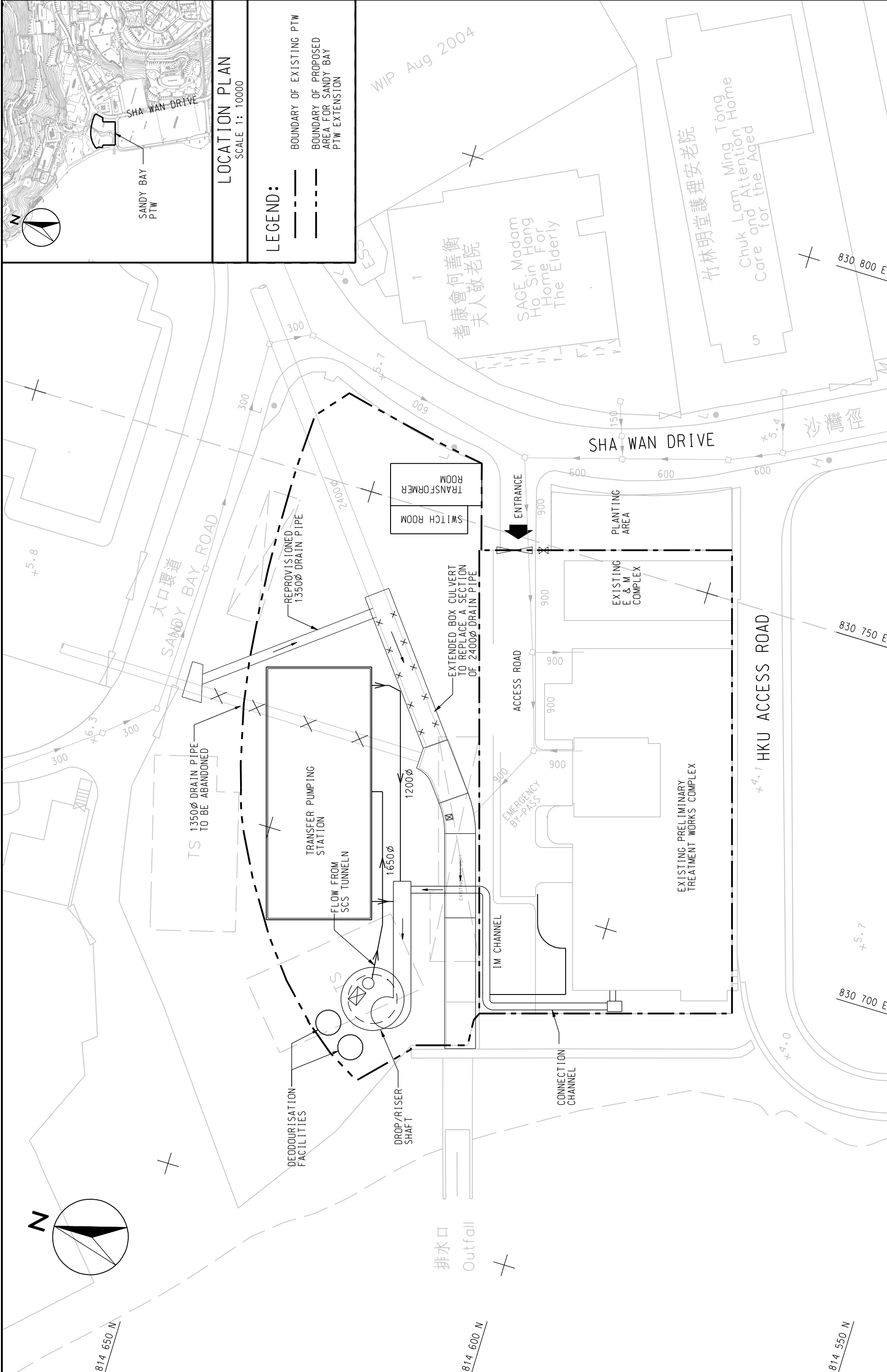


**LOCATION PLAN**  
SCALE 1: 10000

**LEGEND:**  
--- PTW BOUNDARY



AGREEMENT NO. CE 43/2005 (EP)		SCALE	A3 1:500	DATE	OCT 07
HARBOUR AREA TREATMENT SCHEME (HATS) STAGE 2A ENVIRONMENTAL IMPACT ASSESSMENT STUDY - INVESTIGATION		CHECK	-	DRAWN	LDF
EXISTING LAYOUT OF SANDY BAY PTW		JOB NO.	60017198	FIGURE NO.	2.4d
		REV	-		



**LEGEND:**

- BOUNDARY OF EXISTING PTW
- - - BOUNDARY OF PROPOSED AREA FOR SANDY BAY PTW EXTENSION

WIP Aug 2004

考康會何善衡夫人敬老院  
SAGE Madam Ho Sin Hang Home For The Elderly

竹林明堂護理安老院  
Chuk Lam Ming Tong Care for the Aged

沙灣徑

SHA WAN DRIVE

大口環道  
SANDY BAY ROAD

TRANSFORMER ROOM  
SWITCH ROOM

ENTRANCE

PLANTING AREA

EXISTING E & M COMPLEX

EXISTING PRELIMINARY TREATMENT WORKS COMPLEX

HKU ACCESS ROAD

IM CHANNEL

EMERGENCY BY-PASS

CONNECTION CHANNEL

TRANSFER PUMPING STATION

FLOW FROM SCS TUNNEL

1650Ø

1200Ø

2400Ø

REPROVISIONED 1350Ø DRAIN PIPE

EXTENDED BOX CULVERT TO REPLACE A SECTION OF 2400Ø DRAIN PIPE

TS 1350Ø DRAIN PIPE TO BE ABANDONED

DEODOURISATION FACILITIES

DROP/RISER SHAFT

Outfall

排水口

814 650 N

814 600 N

814 550 N

830 700 E

830 750 E

830 800 E

+5.8

+6.3

+5.7

+5.4

+4.0

+4.1

+4.7

+5.0

+5.7

		AGREEMENT NO. CE 43/2005 (EP) HARBOUR AREA TREATMENT SCHEME (HATS) STAGE 2A ENVIRONMENTAL IMPACT ASSESSMENT STUDY - INVESTIGATION <b>PROPOSED LAYOUT OF SANDY BAY PTW</b>		SCALE A3 1:500	DATE OCT 07
CHECK JOB NO.	DRAWN LC	FIGURE NO. 60017198	REV 2.4b	SCALE A3 1:500	DATE OCT 07