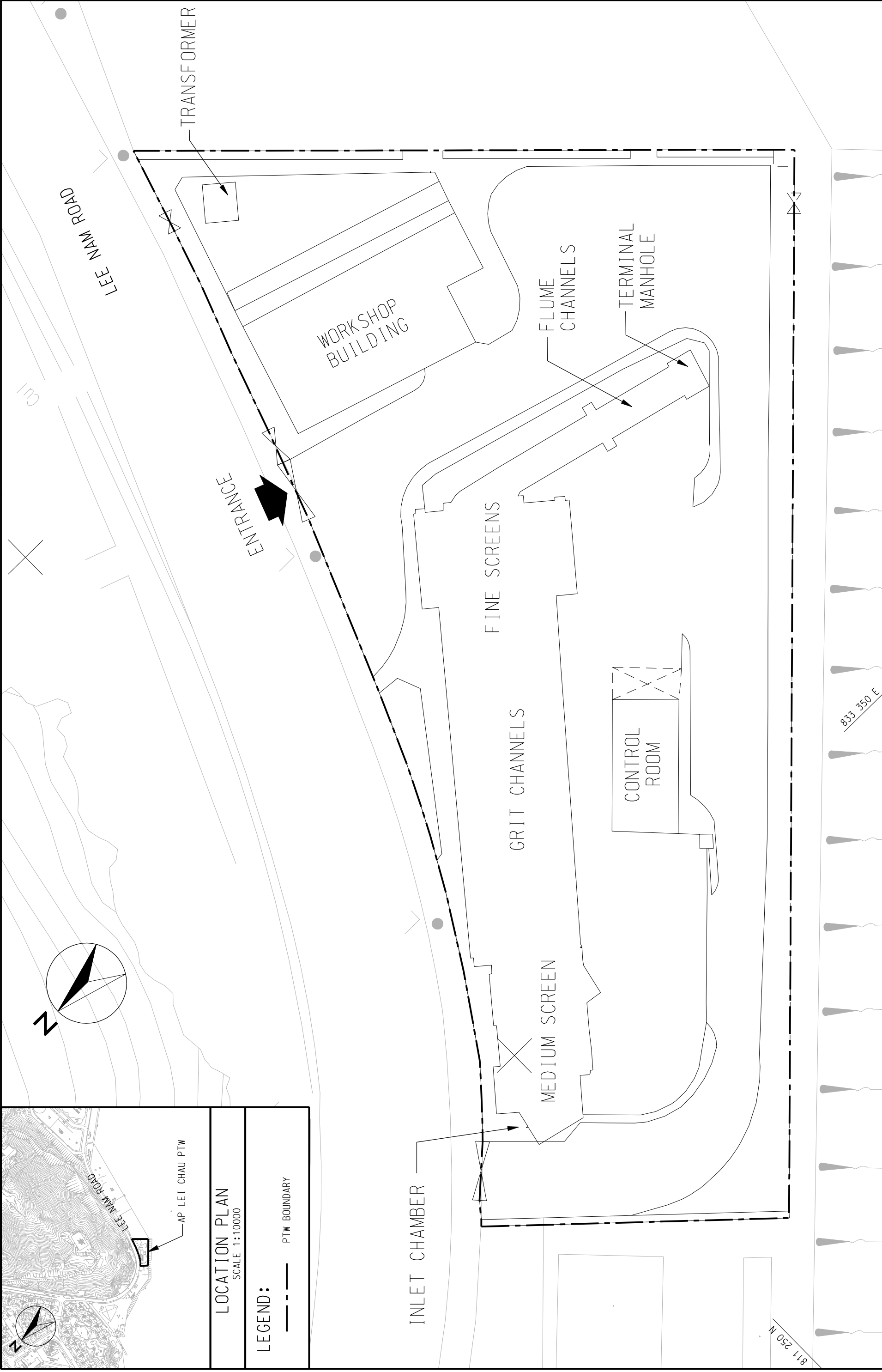
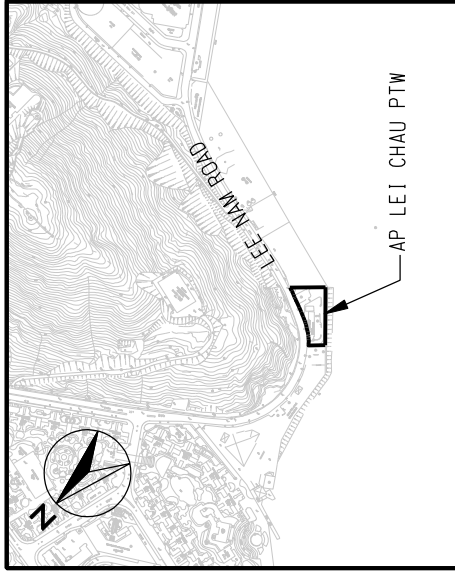


LOCATION PLAN
SCALE 1:10000

LEGEND:
--- PTW BOUNDARY

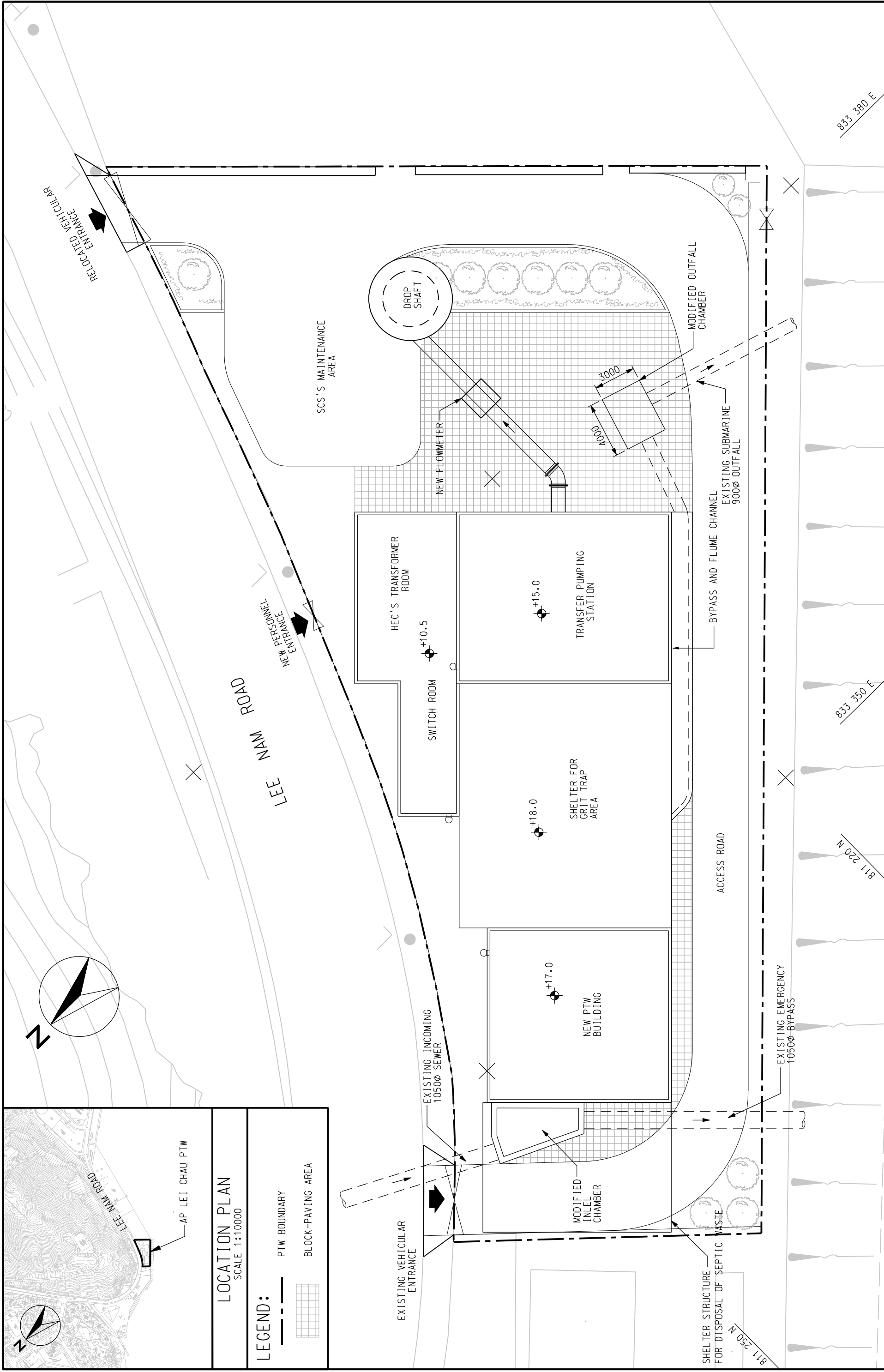


	AGREEMENT NO. CE 43/2005 (EP) HARBOUR AREA TREATMENT SCHEME (HATS) STAGE 2A ENVIRONMENTAL IMPACT ASSESSMENT STUDY - INVESTIGATION EXISTING LAYOUT OF AP LEI CHAU PTW		SCALE	A3 1:250	DATE	OCT 07
	CHECK	-	DRAWN	LDL		
			JOB NO.	60017198	FIGURE NO.	2.8G
					REV	



LOCATION PLAN
SCALE 1:10000

- LEGEND:**
- PTW BOUNDARY
 - ▒ BLOCK-PAVING AREA



	HARBOUR AREA TREATMENT SCHEME (HATS) STAGE 2A ENVIRONMENTAL IMPACT ASSESSMENT STUDY - INVESTIGATION PROPOSED LAYOUT OF AP LEI CHAU PTW		SCALE	A3 1:250	DATE	OCT 07
			CHECK	-	DRAWN	LDF
		JOB NO.	60017198		FIGURE NO.	2.8b
		REV				-