

維多利亞港
VICTORIA HARBOUR

WORKS SITE AND PRODUCTION SHAFT
(WITH SURFACE EXCAVATION WORKS)

NORTH POINT PTW

港口
HARBOUR

DROP SHAFT

NP7 (TIN SHUI STREET CHILDREN'S PLAYGROUND)
[FOR CONSTRUCTION PHASE]

NP5 (K. WAH CENTRE)

NP4 (CUSTOMS HQ TOWER) (PLANNED)

NP3 (KING'S ROAD PLAYGROUND AND SKATING AREA)

NP6 (HONG KONG AND ISLANDS
REGIONAL OFFICE - WSD)

NP1 (HEALTHY GARDENS)

NP2 (RUBY COURT)

500m STUDY BOUNDARY

LEGEND:

● AIR SENSITIVE RECEIVERS

AGREEMENT NO. CE 43/2005 (EP)
HARBOUR AREA TREATMENT SCHEME (HATS) STAGE 2A ENVIRONMENTAL IMPACT ASSESSMENT STUDY - INVESTIGATION
LOCATIONS OF REPRESENTATIVE AIR SENSITIVE RECEIVERS - NORTH POINT PTW

SCALE
CHECK
JOB No.

A3 1:4000

SWCW

60017198

DATE

APR 07

DRAWN

VCYL

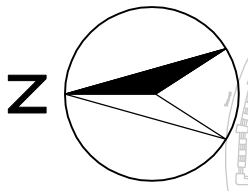
FIGURE No.

3.1

REV

-

ENSR | AECOM



CAUSEWAY BAY TYPHOON SHELTER

VICTORIA HARBOUR

WAN CHAI EAST PTW

WORKS SITE AND PRODUCTION SHAFT
(WITH SURFACE EXCAVATION WORKS)

WORKS AREA

WC3 (SOCIETY FOR THE PREVENTION
OF CRUELTY TO ANIMALS)

WC2 (WAN CHAI SPORTS GROUND)

DROP/RISER SHAFT

WORKS AREA

WC4 (REST GARDEN NEAR WAN CHAI INTERCHANGE)

WC5 (ELIZABETH HOUSE)

WC6 (RESIDENTIAL / COMMERCIAL BUILDINGS AT 210 - 233 GLOUCESTER ROAD)

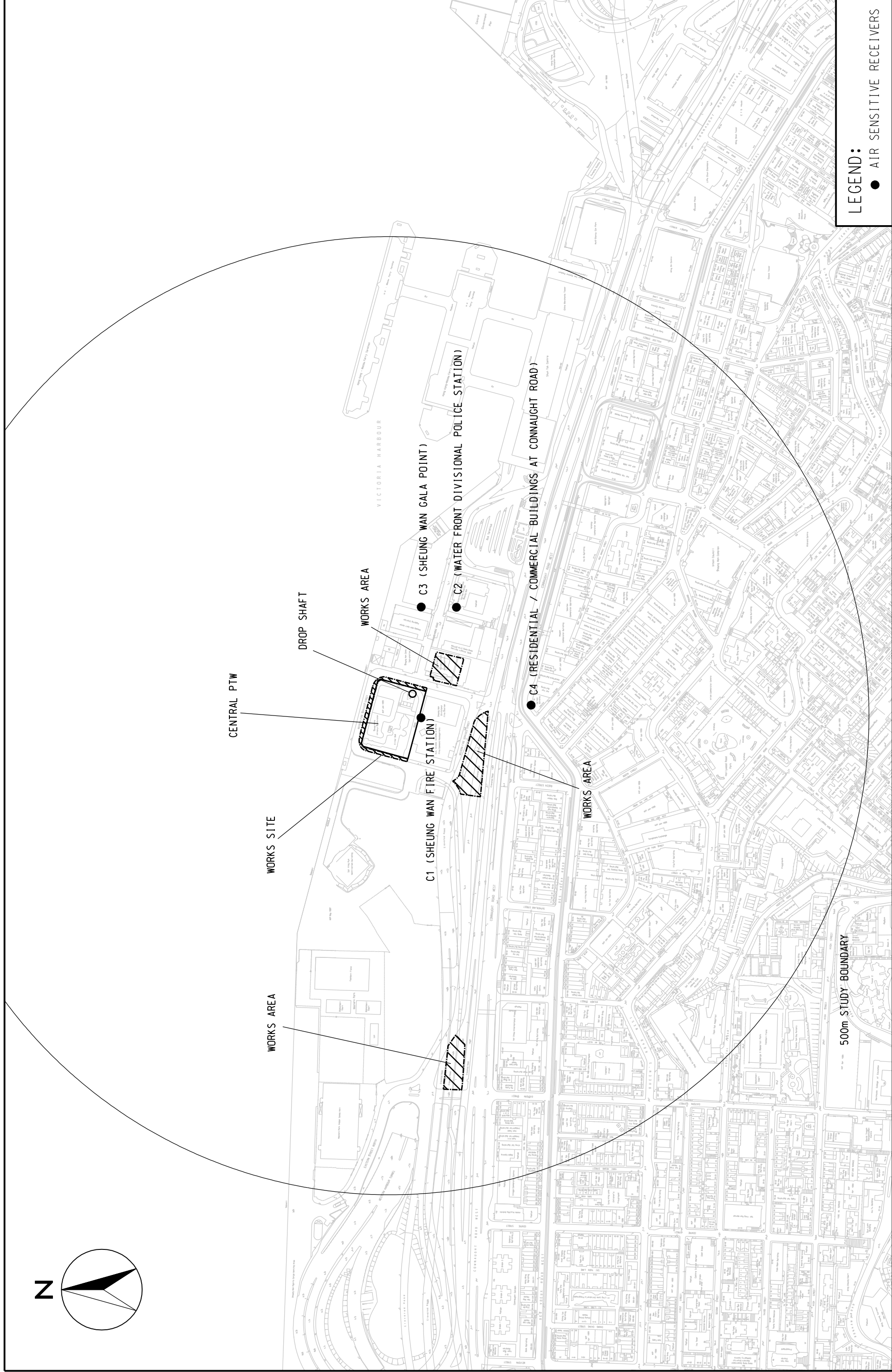
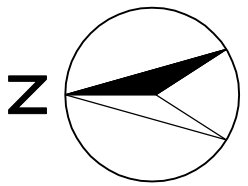
WC1 (HK YACHT CLUB)

500m STUDY BOUNDARY

LEGEND:

- AIR SENSITIVE RECEIVERS

SCALE	A3 1:4000	DATE	APR 07
CHECK	SWCW	DRAWN	VCYL
JOB NO.	60017198	FIGURE NO.	3.2
		REV	-

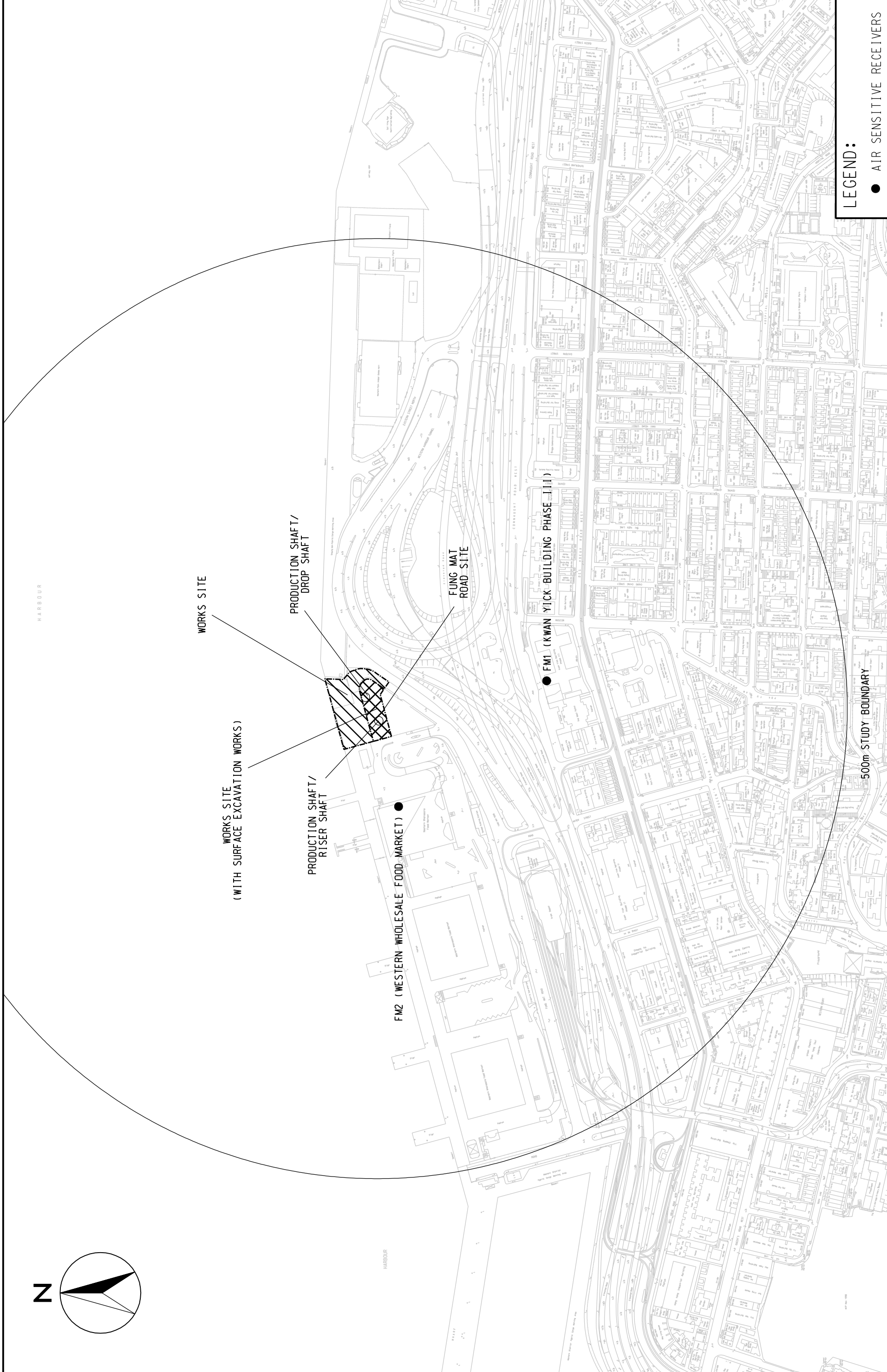
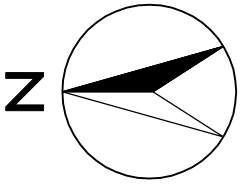


LEGEND:
 ● AIR SENSITIVE RECEIVERS

SCALE	A3 1:4000	DATE	APR 07
CHECK	SWCW	DRAWN	VCYL
JOB NO.	60017198	FIGURE NO.	3.3
		REV	—

AGREEMENT NO. CE 43/2005 (EP)
 HARBOUR AREA TREATMENT SCHEME (HATS) STAGE 2A ENVIRONMENTAL IMPACT ASSESSMENT STUDY - INVESTIGATION
LOCATIONS OF REPRESENTATIVE AIR SENSITIVE RECEIVERS - CENTRAL PTW



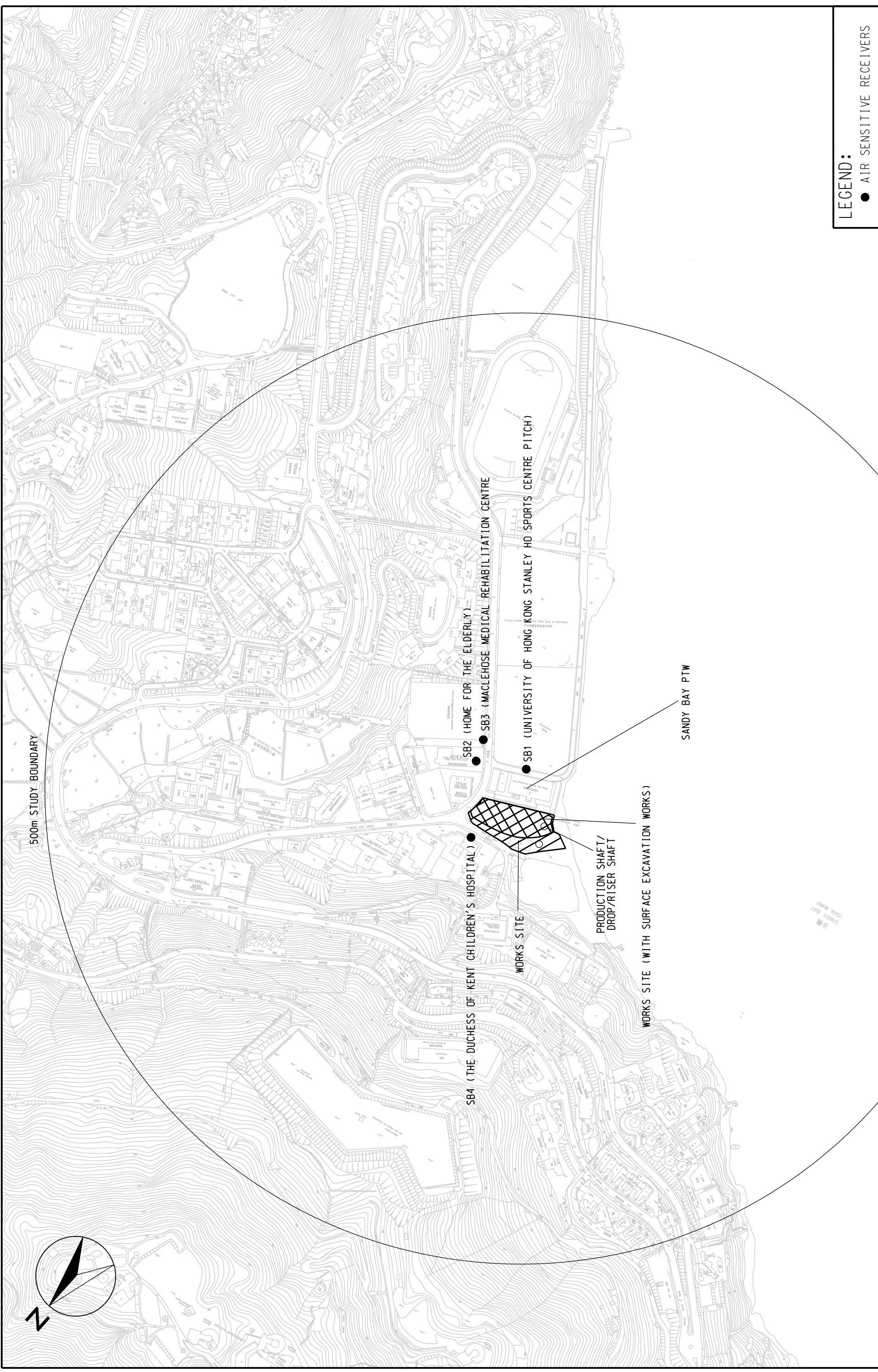


LEGEND:
● AIR SENSITIVE RECEIVERS


SCALE	A3 1:4000	DATE	APR 07
CHECK	SWCW	DRAWN	VCYL
JOB NO.	60017198	FIGURE No.	3.4
		REV	-

AGREEMENT NO. CE 43/2005 (EP)
HARBOUR AREA TREATMENT SCHEME (HATS) STAGE 2A ENVIRONMENTAL IMPACT ASSESSMENT STUDY - INVESTIGATION
LOCATIONS OF REPRESENTATIVE AIR SENSITIVE RECEIVERS - FUNG MAT ROAD SITE (FOR CONSTRUCTION PHASE ONLY)





500m STUDY BOUNDARY



SB4 (THE DUCHESS OF KENT CHILDREN'S HOSPITAL)

WORKS SITE

PRODUCTION SHAFT/
DROP/RISER SHAFT

WORKS SITE (WITH SURFACE EXCAVATION WORKS)

SB2 (HOME FOR THE ELDERLY)

SB3 (MACLEHOOSE MEDICAL REHABILITATION CENTRE)

SB1 (UNIVERSITY OF HONG KONG STANLEY HO SPORTS CENTRE PITCH)

SANDY BAY PTW

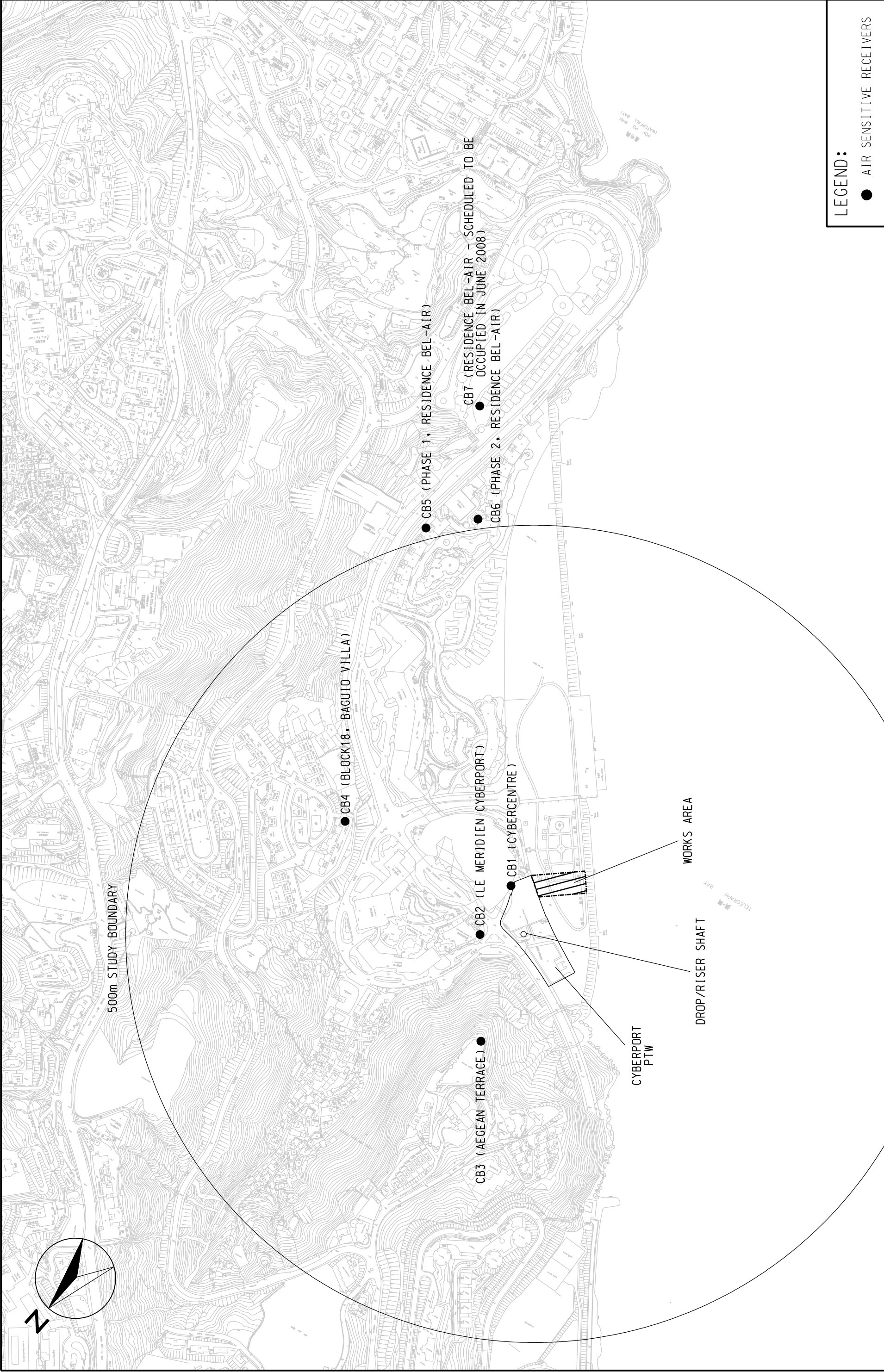
(SANDY BAY)
沙灘灣

LEGEND:
● AIR SENSITIVE RECEIVERS

SCALE	A3 1:4000	DATE	APR 07
CHECK	SWCW	DRAWN	VCYL
JOB No.	60017198	FIGURE No.	3.5
		REV	—

AGREEMENT NO. CE 43/2005 (EP)
HARBOUR AREA TREATMENT SCHEME (HATS) STAGE 2A ENVIRONMENTAL IMPACT ASSESSMENT STUDY - INVESTIGATION
LOCATIONS OF REPRESENTATIVE AIR SENSITIVE RECEIVERS - SANDY BAY PTW



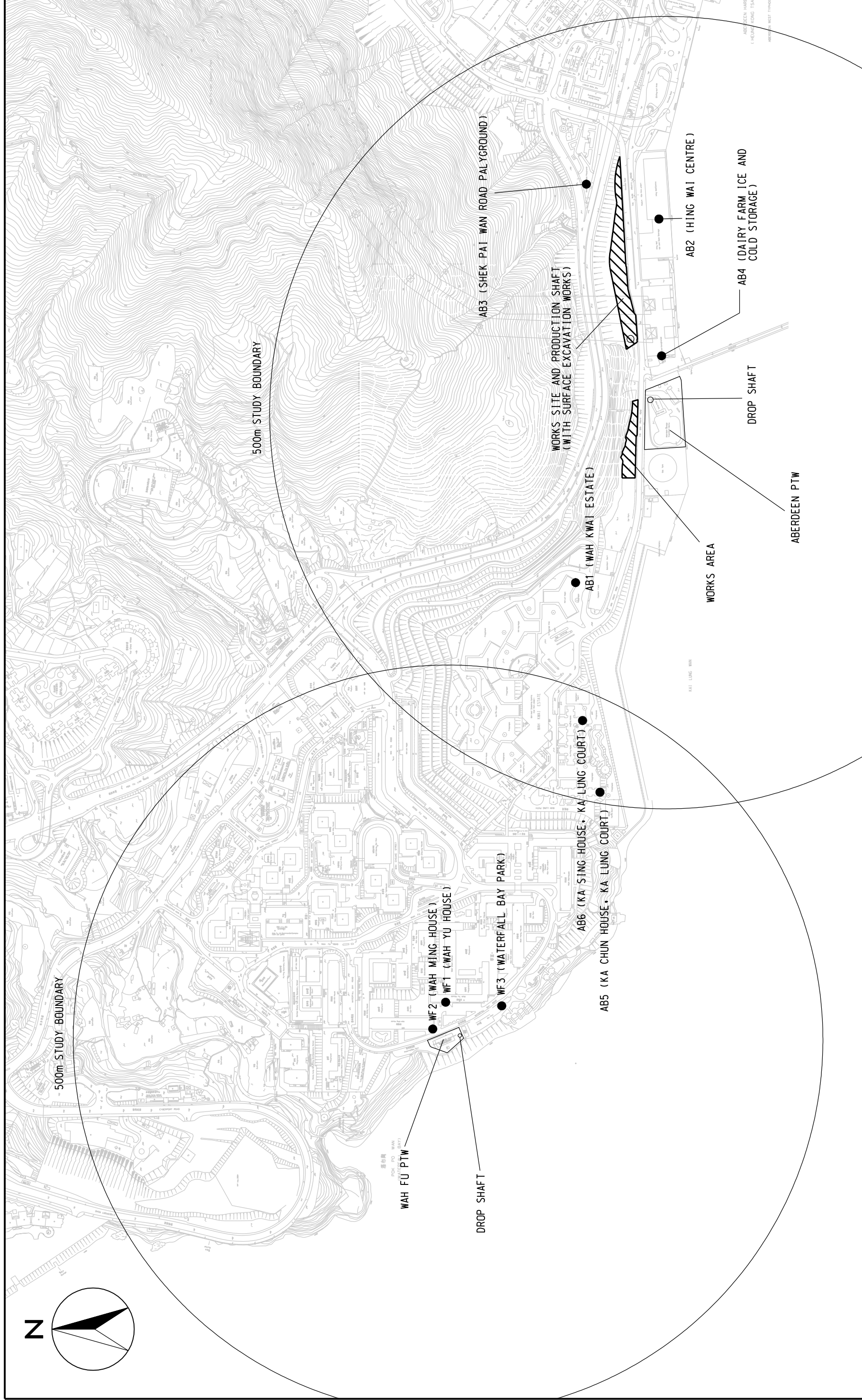
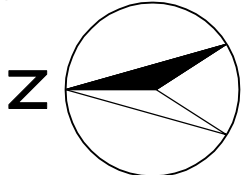


LEGEND:
 ● AIR SENSITIVE RECEIVERS

SCALE	A3 1:5000	DATE	APR 07
CHECK	SWCW	DRAWN	VCYL
JOB NO.	60017198	FIGURE NO.	3.6
		REV	-

AGREEMENT NO. CE 43/2005 (EP)
 HARBOUR AREA TREATMENT SCHEME (HATS) STAGE 2A ENVIRONMENTAL IMPACT ASSESSMENT STUDY - INVESTIGATION
LOCATIONS OF REPRESENTATIVE AIR SENSITIVE RECEIVERS - CYBERPORT PTW



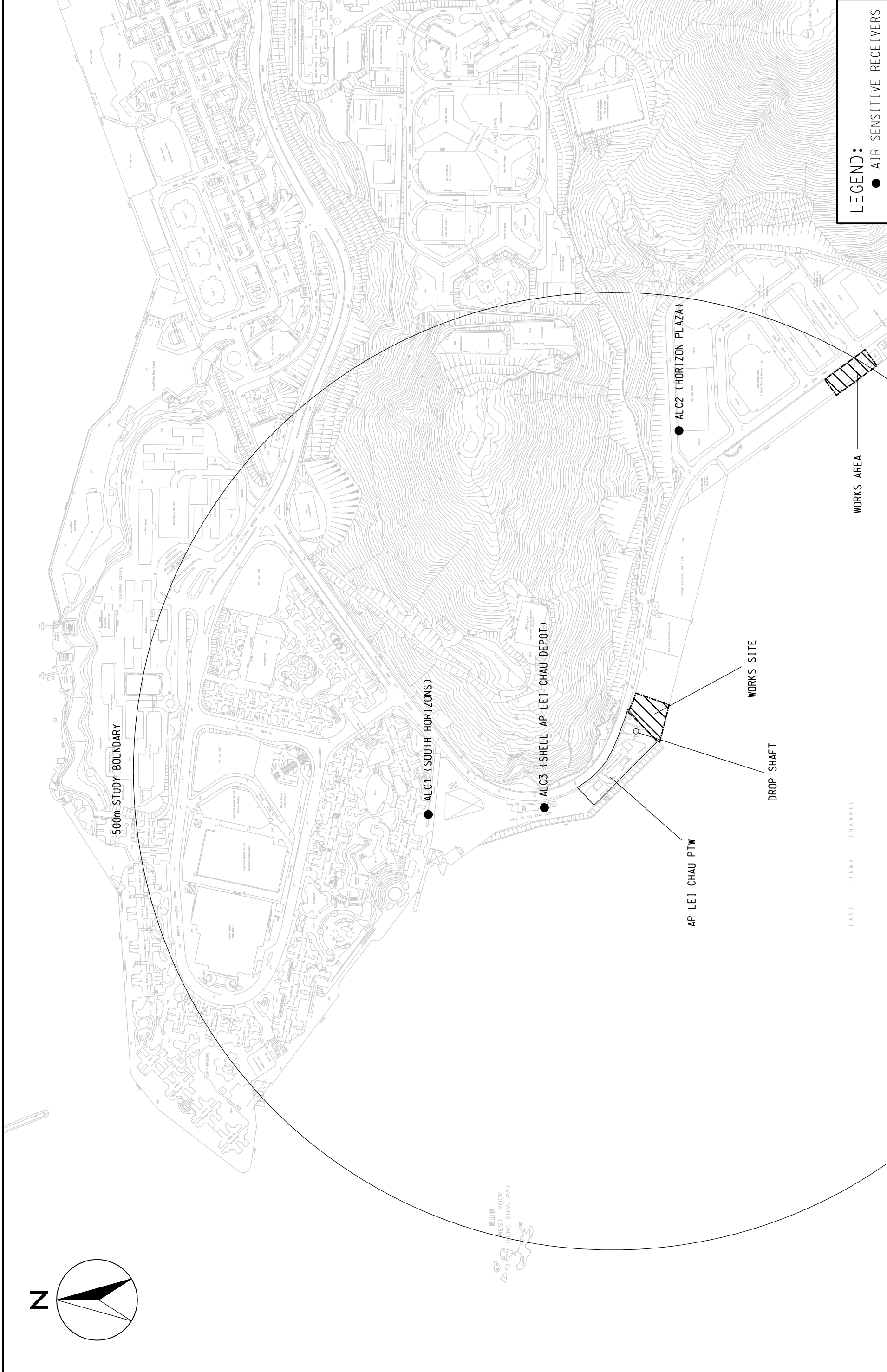
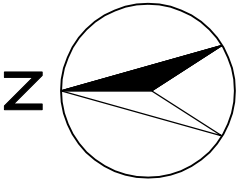


LEGEND:
 ● AIR SENSITIVE RECEIVERS

SCALE	A3 1:5000	DATE	APR 07
CHECK	SWCW	DRAWN	VCYL
JOB NO.	60017198	FIGURE NO.	3.7
		REV	—

AGREEMENT NO. CE 43/2005 (EP)
 HARBOUR AREA TREATMENT SCHEME (HATS) STAGE 2A ENVIRONMENTAL IMPACT ASSESSMENT STUDY - INVESTIGATION
LOCATIONS OF REPRESENTATIVE AIR SENSITIVE RECEIVERS - WAH FU PTW AND ABERDEEN PTW





LEGEND:
● AIR SENSITIVE RECEIVERS

SCALE	A3 1:4000	DATE	APR 07
CHECK	SWCW	DRAWN	VCYL
JOB NO.	60017198	FIGURE NO.	3.8
		REV	—

AGREEMENT NO. CE 43/2005 (EP)
 HARBOUR AREA TREATMENT SCHEME (HATS) STAGE 2A ENVIRONMENTAL IMPACT ASSESSMENT STUDY - INVESTIGATION
LOCATIONS OF REPRESENTATIVE AIR SENSITIVE RECEIVERS - AP LEI CHAU PTW

EAST LAMMA CHANNEL

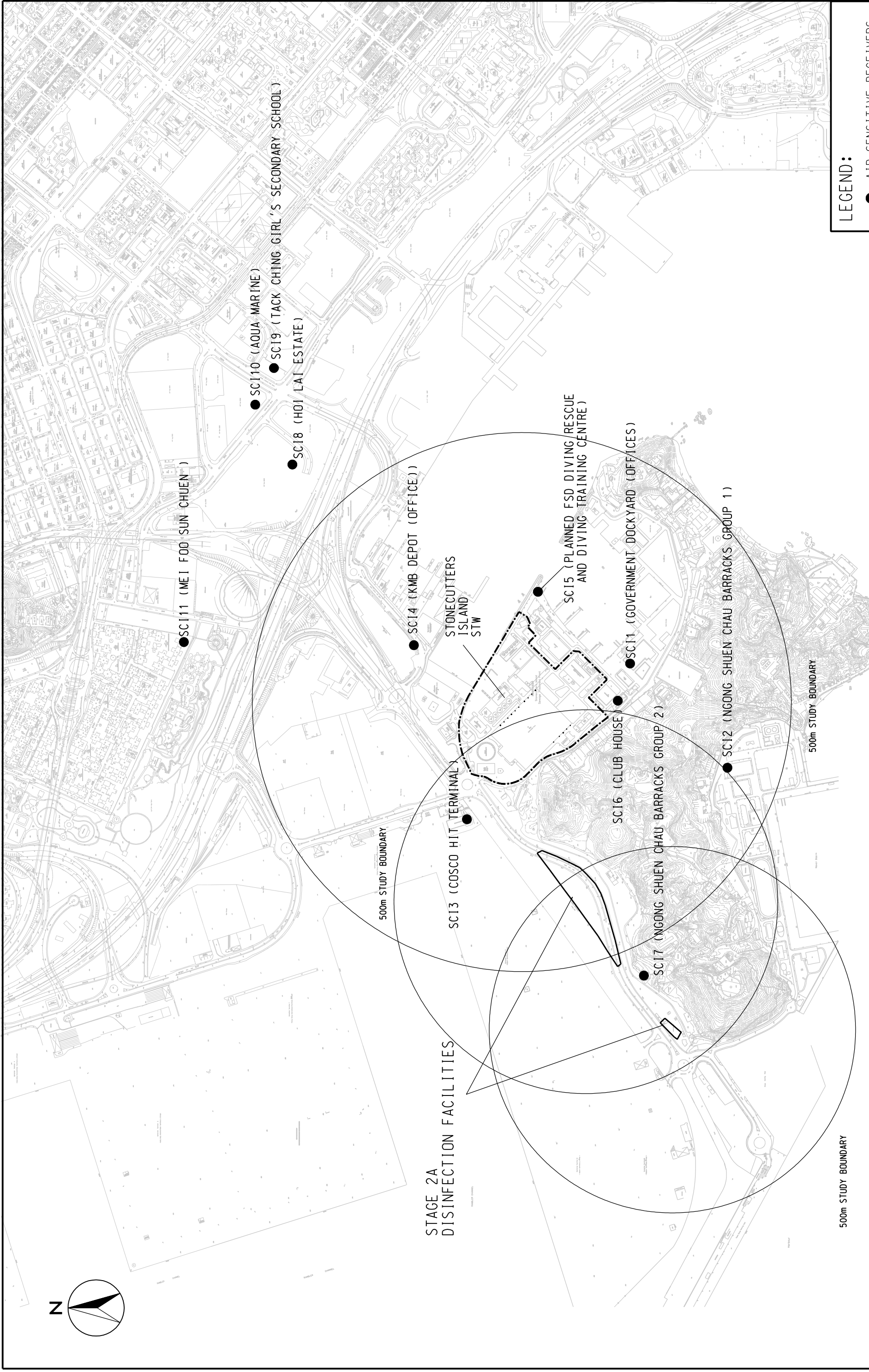
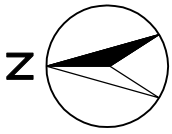
WORKS AREA

WORKS SITE

DROP SHAFT

AP LEI CHAU PTW





AGREEMENT NO. CE 43/2005 (EP)

HARBOUR AREA TREATMENT SCHEME (HATS) STAGE 2A ENVIRONMENTAL IMPACT ASSESSMENT STUDY - INVESTIGATION

LOCATIONS OF REPRESENTATIVE AIR SENSITIVE RECEIVERS - STONECUTTERS ISLAND STW AND DISINFECTION FACILITIES

SCALE
CHECK
JOB NO.

A3 1:10000

DATE

APR 07

SWCW

DRAWN

VCYL

60017198

FIGURE NO.

3.9

REV

-