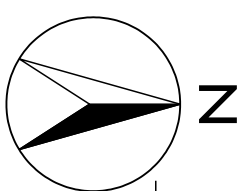


ENSR
AECOM

HARBOUR AREA TREATMENT SCHEME (HATS) STAGE 2A ENVIRONMENTAL IMPACT ASSESSMENT STUDY - INVESTIGATION
CONTOURS OF ODOUR CONCENTRATION (OU) AT 30m ABOVE GROUND - NORTH POINT PTW

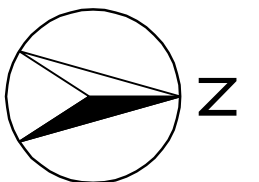
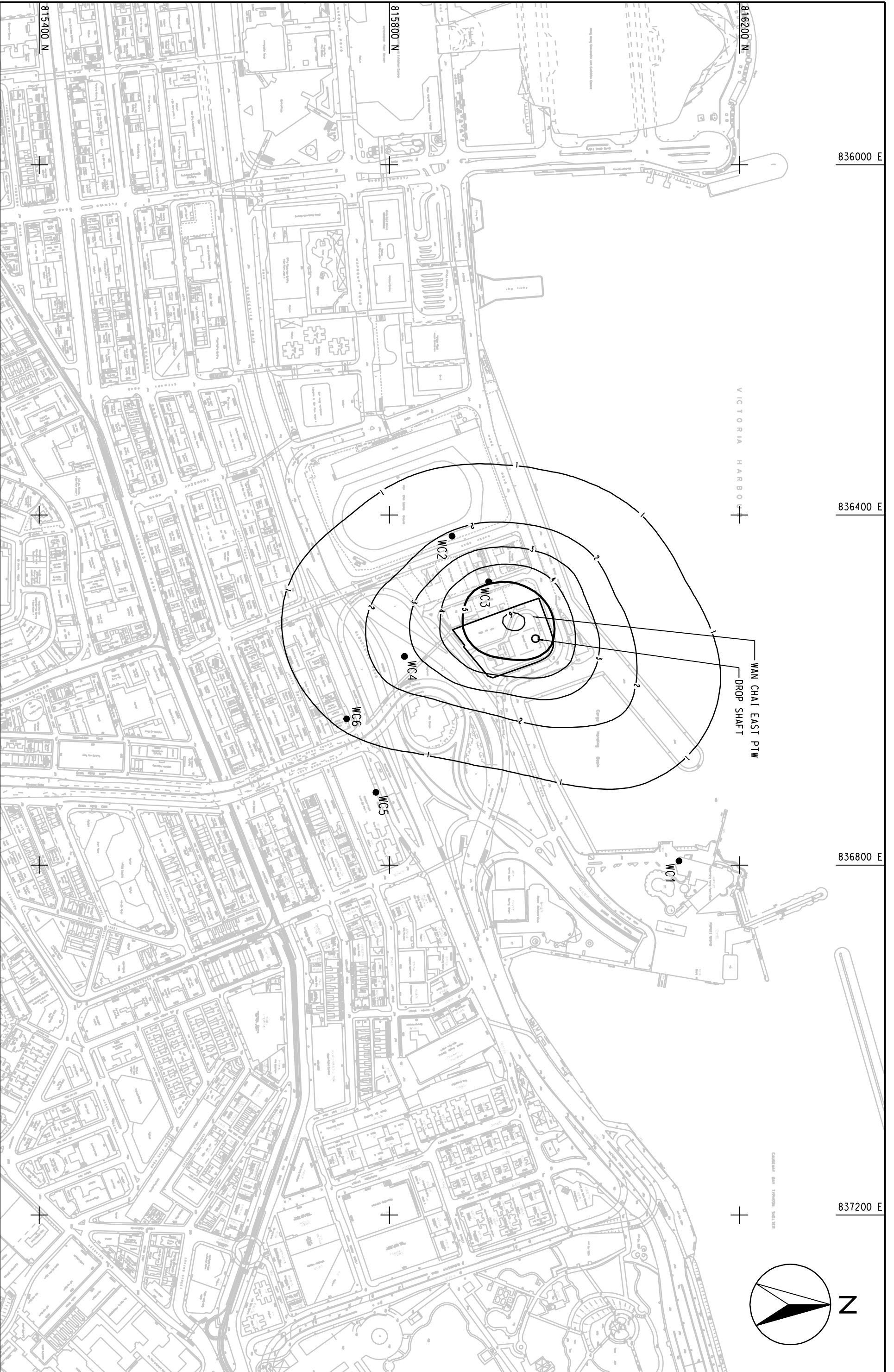
AGREEMENT NO. CE 43/2005 (EP)

SCALE	A3 1:4000	DATE	MAY 07
CHECK	SWCW	DRAWN	LDF
JOB NO.	60017198	FIGURE NO.	3.38
		REV	-



ENSR
AECOM

AGREEMENT NO. CE 43/2005 (EP)
HARBOUR AREA TREATMENT SCHEME (HATS) STAGE 2A ENVIRONMENTAL IMPACT ASSESSMENT STUDY - INVESTIGATION
CONTOURS OF ODOUR CONCENTRATION (OU) AT 25M ABOVE GROUND-WAN CHAI EAST PTW

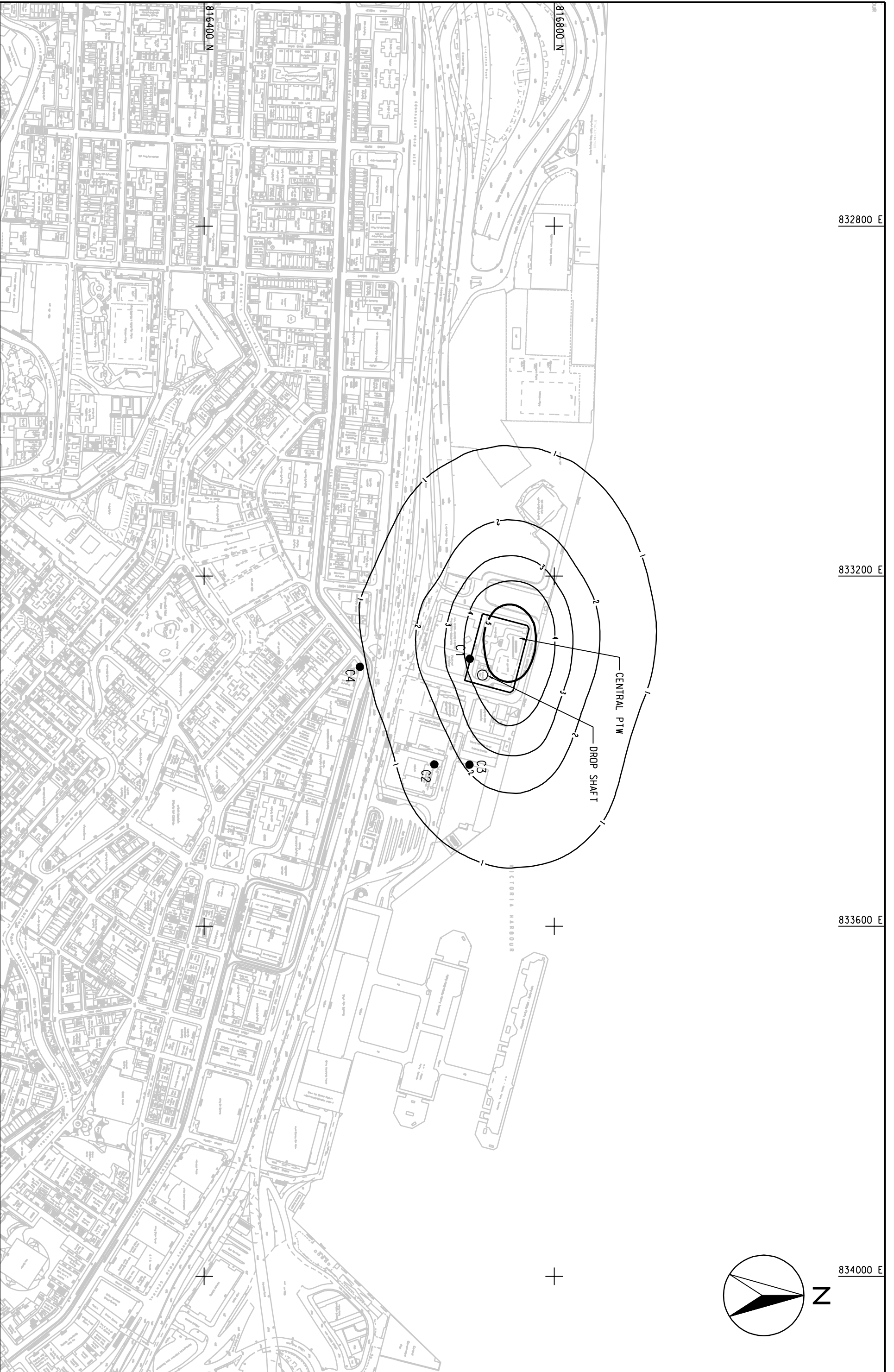


SCALE	A3 1:4000	DATE	MAY 07
CHECK	SWCW	DRAWN	VCYL
JOB NO.	60017198	FIGURE NO.	3.39
		REV	-

ENSR
AECOM

AGREEMENT NO. CE 43/2005 (EP)

HARBOUR AREA TREATMENT SCHEME (HATS) STAGE 2A ENVIRONMENTAL IMPACT ASSESSMENT STUDY - INVESTIGATION
CONTOURS OF ODOUR CONCENTRATION (OU) AT 30m ABOVE GROUND - CENTRAL PTW

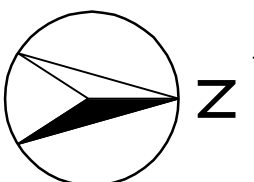


832800 E

833200 E

833600 E

834000 E



SCALE A3 1:4000

DATE JAN. 08

CHECK SWCW

DRAWN VCYL

JOB NO. 60017198

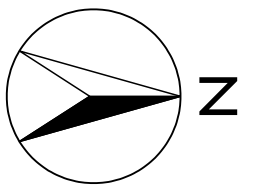
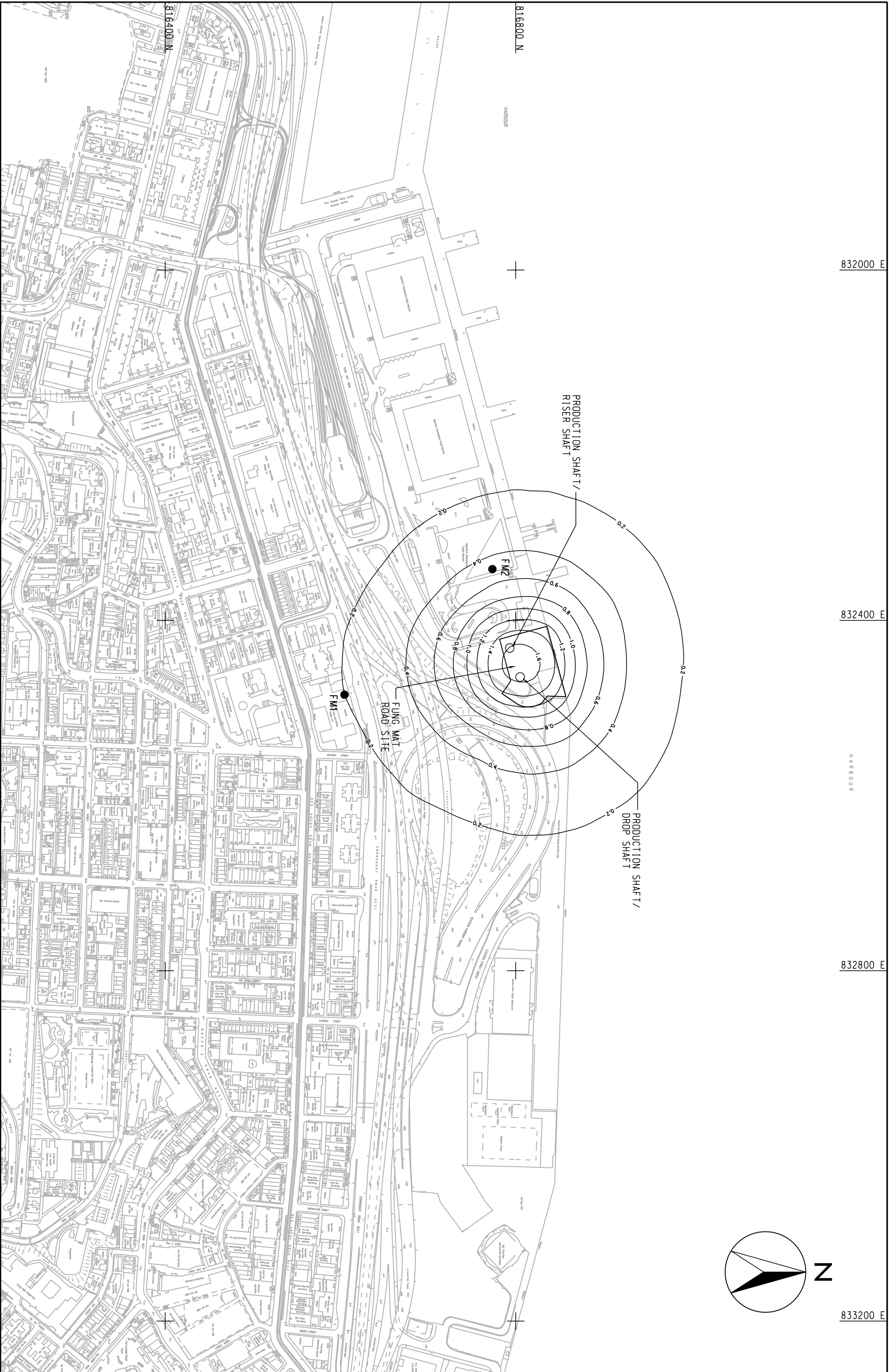
FIGURE NO. 3.40

REV -

ENSR | AECOM

HARBOUR AREA TREATMENT SCHEME (HATS) STAGE 2A ENVIRONMENTAL IMPACT ASSESSMENT STUDY - INVESTIGATION
CONTOURS OF ODOUR CONCENTRATION (OU) AT 20m ABOVE GROUND - FUNG MAT ROAD SITE

AGREEMENT NO. CE 43/2005 (EP)



SCALE	A3 1:4000	DATE	MAY 07
CHECK	SWCW	DRAWN	VCYL
JOB NO.	60017198	FIGURE NO.	3.41
		REV	-

ENSR | **AECOM**

P:\PROJECTS\60017198\DRAWING\FIGURE\FIG 3.42.dgn

814800 N

831000 E

814400 N

831400 E

814000 N

SANDY BAY (SHA WARD)



AGREEMENT NO. CE 43/2005 (EP)

HARBOUR AREA TREATMENT SCHEME (HATS) STAGE 2A ENVIRONMENTAL IMPACT ASSESSMENT STUDY - INVESTIGATION
 CONTOURS OF ODOUR CONCENTRATION (OU) AT 25m ABOVE GROUND - SANDY BAY PTW

SCALE	A3 1:4000	DATE	JAN. 08
CHECK	SWCW	DRAWN	VCYL
JOB No.	60017198	FIGURE No.	3.42
		REV	-

ENSR
AECOM

HARBOUR AREA TREATMENT SCHEME (HATS) STAGE 2A ENVIRONMENTAL IMPACT ASSESSMENT STUDY - INVESTIGATION
 AGREEMENT NO. CE 43/2005 (EP)
 CONTOURS OF ODOUR CONCENTRATION (OU) AT 1.5m ABOVE GROUND - CYBERPORT PTW
 (SHEET 1 OF 2)

(SHEET 1 OF 2)

SCALE	A3 1:5000	DATE	JAN. 08
CHECK	SWCW	DRAWN	VCYL
JOB NO.	60017198	FIGURE NO.	3.43
		REV	-





813800 N

813400 N


813000 N

812600 N

831600 E

832000 E

832400 E



ENSR
AECOM

AGREEMENT NO. CE 43/2005 (EP)
HARBOUR AREA TREATMENT SCHEME (HATS) STAGE 2A ENVIRONMENTAL IMPACT ASSESSMENT STUDY - INVESTIGATION
CONTOURS OF ODOUR CONCENTRATION (OU) AT 25m ABOVE GROUND - CYBERPORT PTW

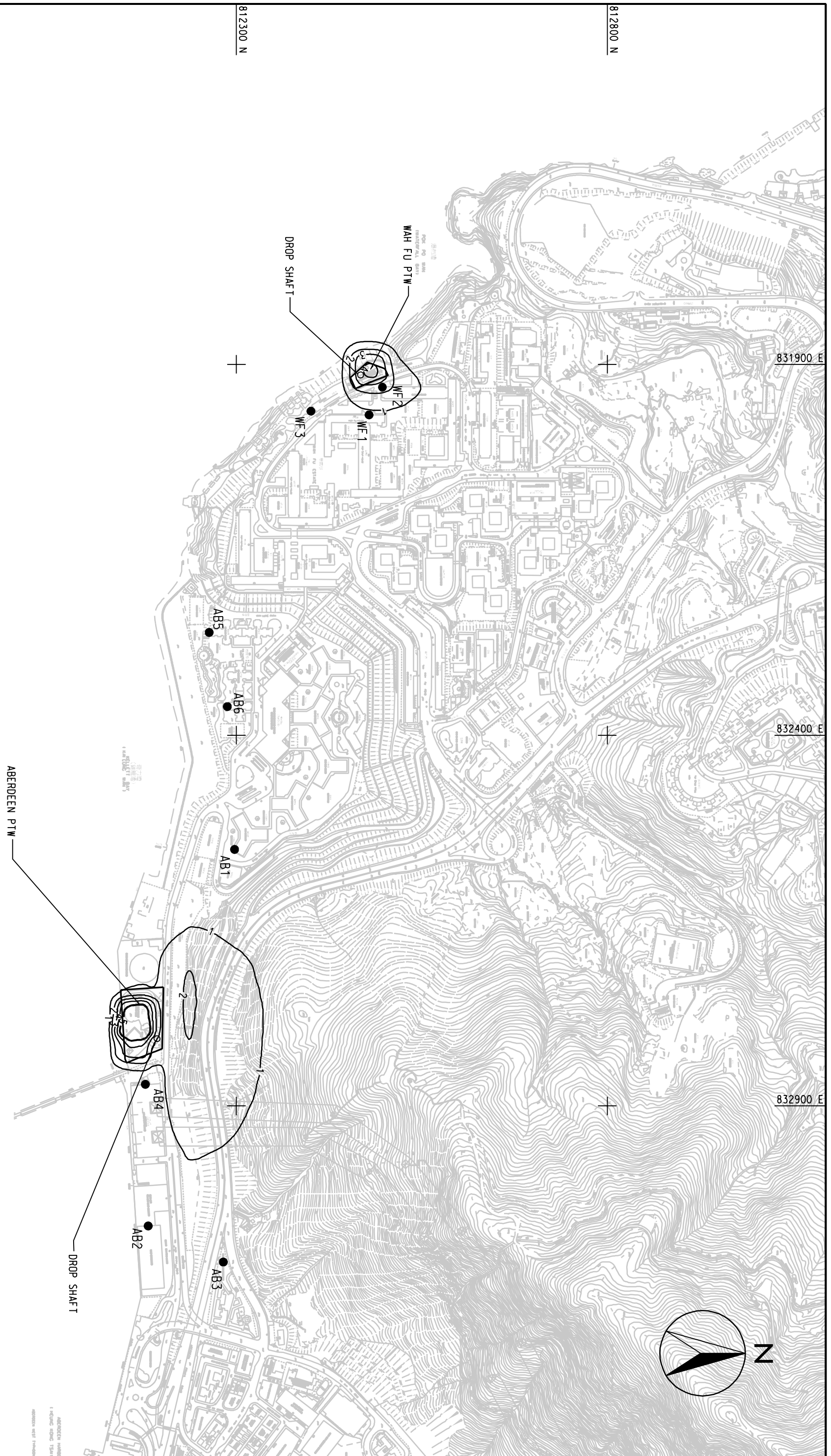
(SHEET 2 OF 2)

SCALE	A3 1:5000	DATE	JAN. 08
CHECK	SWCW	DRAWN	VCYL
JOB NO.	60017198	FIGURE NO.	3.43
		REV	-

ENSR | **AECOM**

HARBOUR AREA TREATMENT SCHEME (HATS) STAGE 2A ENVIRONMENTAL IMPACT ASSESSMENT STUDY - INVESTIGATION
 CONTOURS OF ODOUR CONCENTRATION (OU) AT 15m ABOVE GROUND - WAH FU PTW AND ABERDEEN PTW
 (SHEET 1 OF 3)

SCALE	A3 1:5000	DATE	JAN. 08
CHECK	SWCW	DRAWN	VCYL
JOB NO.	60017198	FIGURE NO.	3.44
REV			

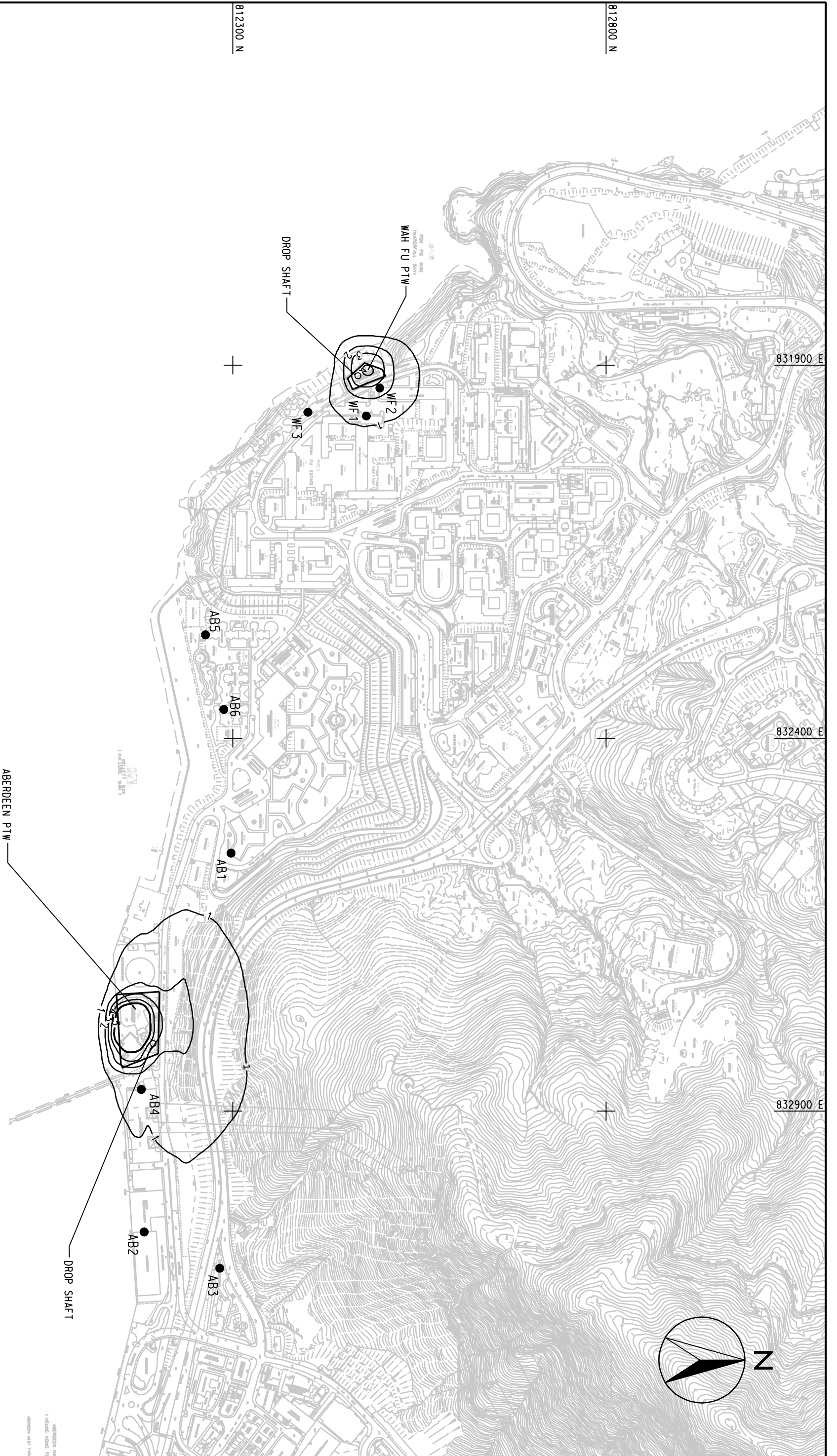


ABERDEEN HATS
 1. FUTURE ODOUR 15M
 2. ODOUR 15M FROM



HARBOUR AREA TREATMENT SCHEME (HATS) STAGE 2A ENVIRONMENTAL IMPACT ASSESSMENT STUDY - INVESTIGATION
 CONTOURS OF ODOUR CONCENTRATION (OU) AT 20m ABOVE GROUND - WAH FU PTW AND ABERDEEN PTW
 (SHEET 2 OF 3)

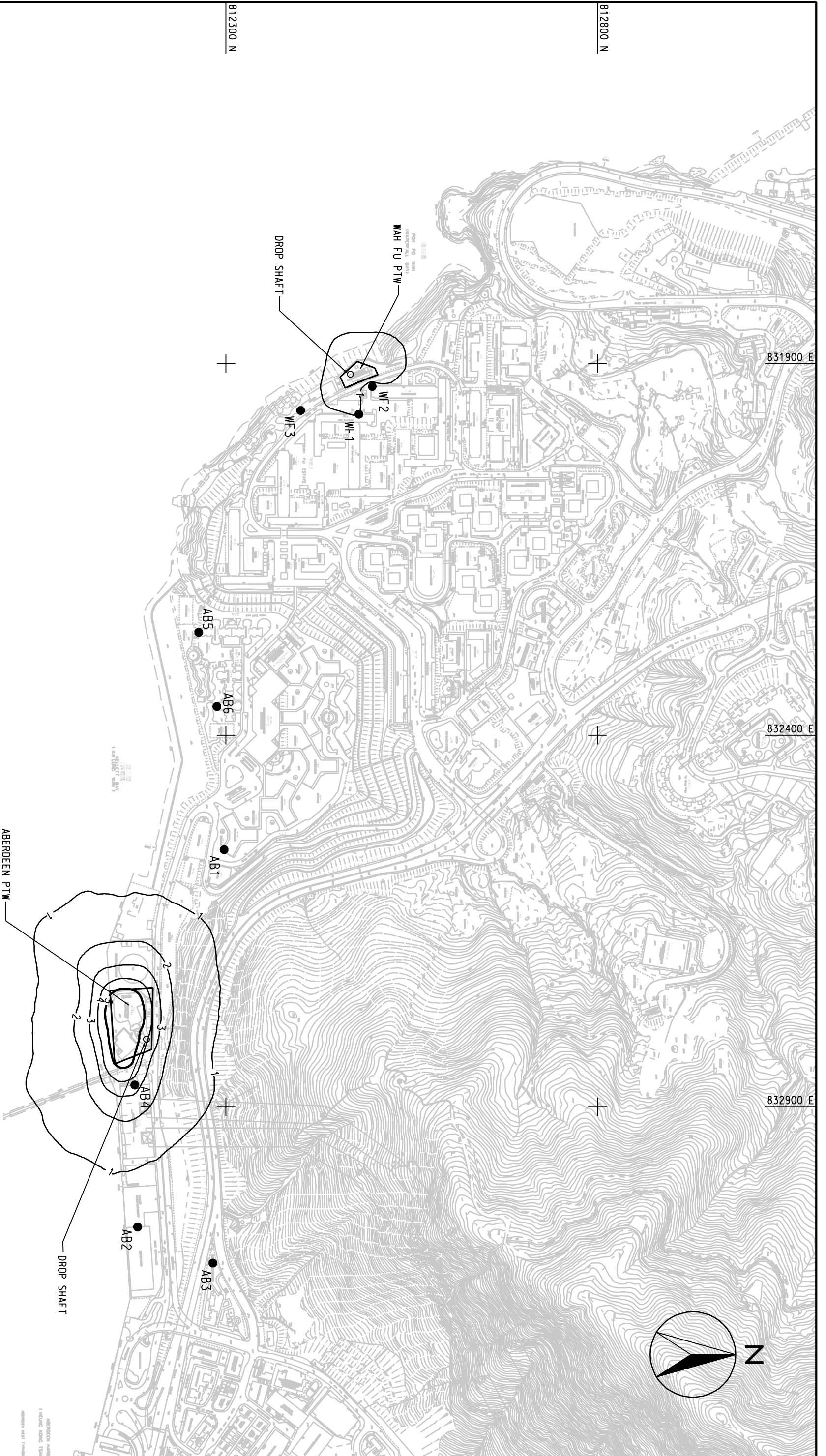
SCALE	A3 1:5000	DATE	JAN. 08
CHECK	SWCW	DRAWN	VCYL
JOB NO.	60017198	FIGURE NO.	3.44
REV			



ABERDEEN HARBOR
 1:50000
 1:50000
 1:50000

HARBOUR AREA TREATMENT SCHEME (HATS) STAGE 2A ENVIRONMENTAL IMPACT ASSESSMENT STUDY - INVESTIGATION
 CONTOURS OF ODOUR CONCENTRATION (OU) AT 30m ABOVE GROUND - WAH FU PTW AND ABERDEEN PTW
 (SHEET 3 OF 3)

SCALE	A3 1:5000	DATE	JAN. 08
CHECK	SWCW	DRAWN	VCYL
JOB NO.	60017198	FIGURE NO.	3.44
		REV	-



ENSR | **AECOM**

AGREEMENT NO. CE 43/2005 (EP)
 HARBOUR AREA TREATMENT SCHEME (HATS) STAGE 2A ENVIRONMENTAL IMPACT ASSESSMENT STUDY - INVESTIGATION
 CONTOURS OF ODOUR CONCENTRATION (OU) AT 30m ABOVE GROUND - AP LEI CHAU PTW

SCALE	A3 1:4000	DATE	JAN. 08
CHECK	SWCW	DRAWN	VCYL
JOB NO.	60017198	FIGURE NO.	3.45
		REV	-

REMARK:
 THE AREA WITHIN THE LIMIT CONTOUR LINE IS TOO SMALL TO BE PLOTTED.



ENSR
AECOM

AGREEMENT NO. CE 43/2005 (EP)
HARBOUR AREA TREATMENT SCHEME (HATS) STAGE 2A ENVIRONMENTAL IMPACT ASSESSMENT STUDY - INVESTIGATION
CONTOURS OF ODOUR CONCENTRATION (OU)
AT 40M ABOVE GROUND - STONECUTTERS ISLAND STW (OPTION 1)

(SHEET 1 OF 2)

SCALE	A3 1:10000	DATE	FEB. 08
CHECK	SWCW	DRAWN	VCYL
JOB NO.	60017198	FIGURE NO.	3.46
		REV	-



ENSR | **AECOM**

HARBOUR AREA TREATMENT SCHEME (HATS) STAGE 2A ENVIRONMENTAL IMPACT ASSESSMENT STUDY - INVESTIGATION
 CONTOURS OF ODOUR CONCENTRATION (OU)
 AT 20M ABOVE GROUND - STONECUTTERS ISLAND STW (OPTION 2)

AGREEMENT NO. CE 43/2005 (EP)
 (SHEET 2 OF 2)

SCALE	A3 1:10000	DATE	JAN. 08
CHECK	SWCW	DRAWN	VCYL
JOB NO.	60017198	FIGURE NO.	3.46
		REV	-

