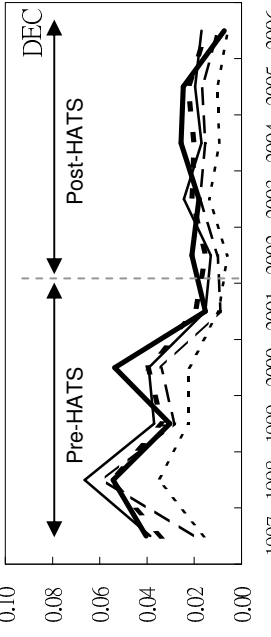
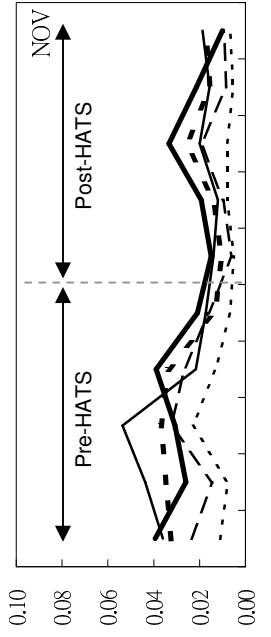
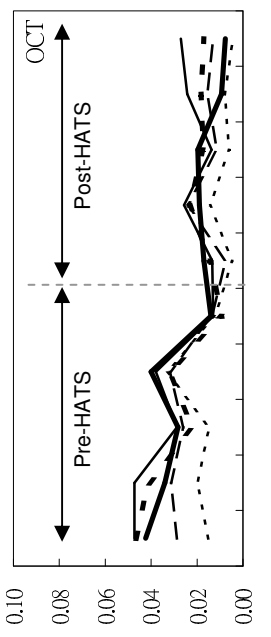
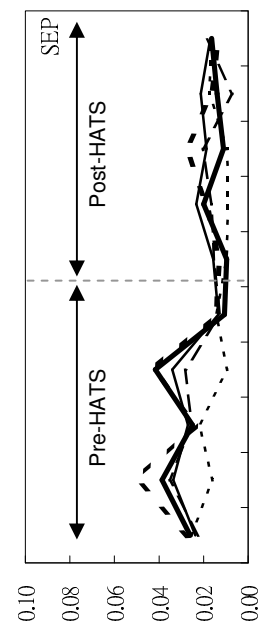
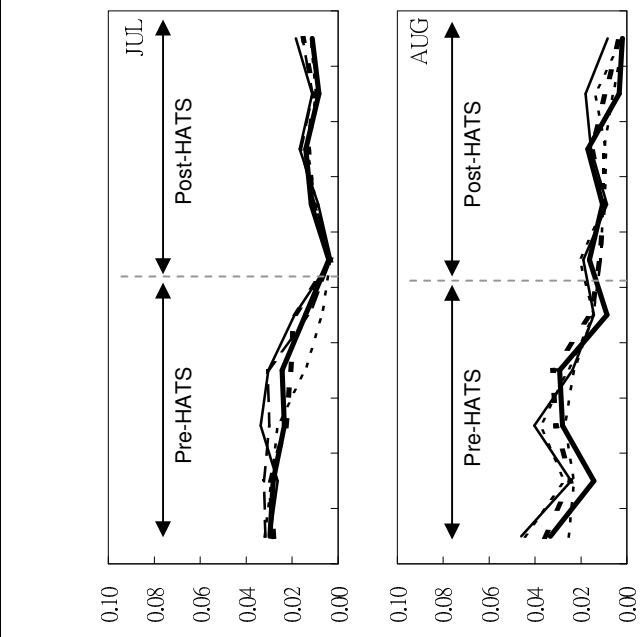
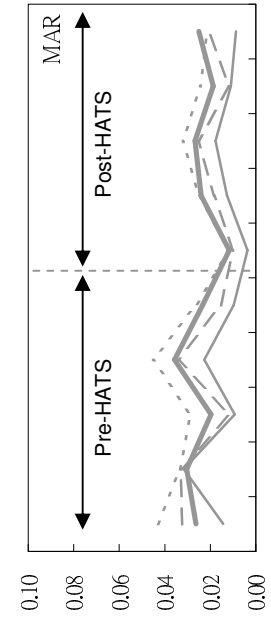
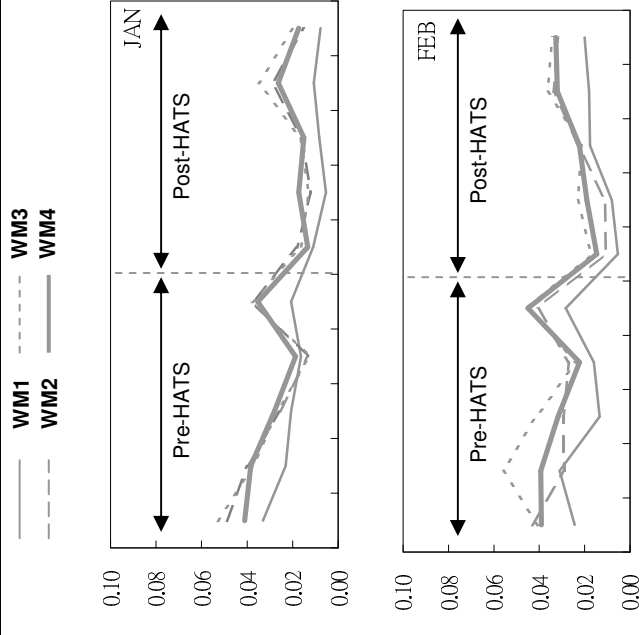


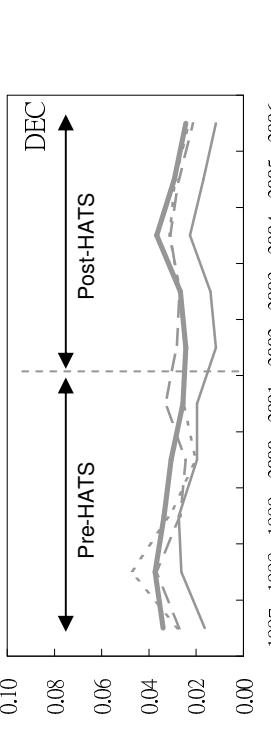
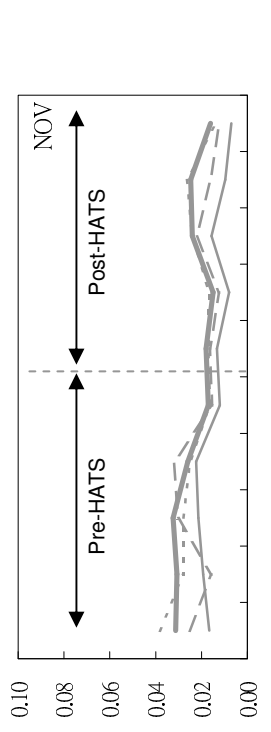
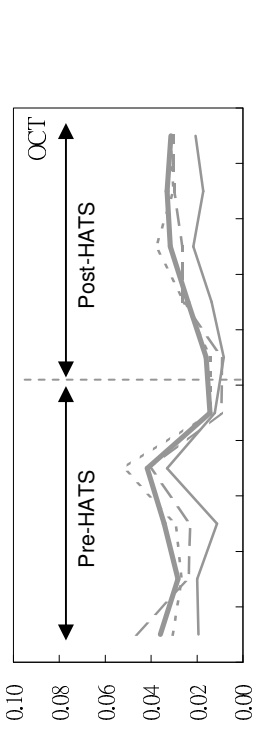
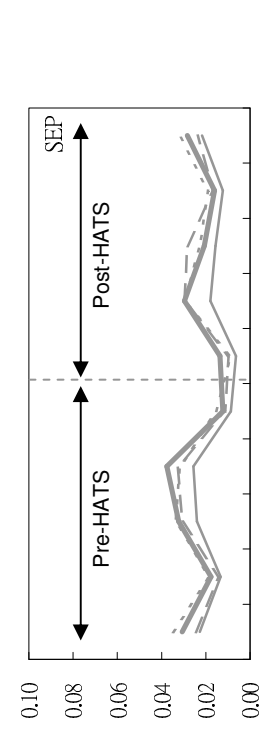
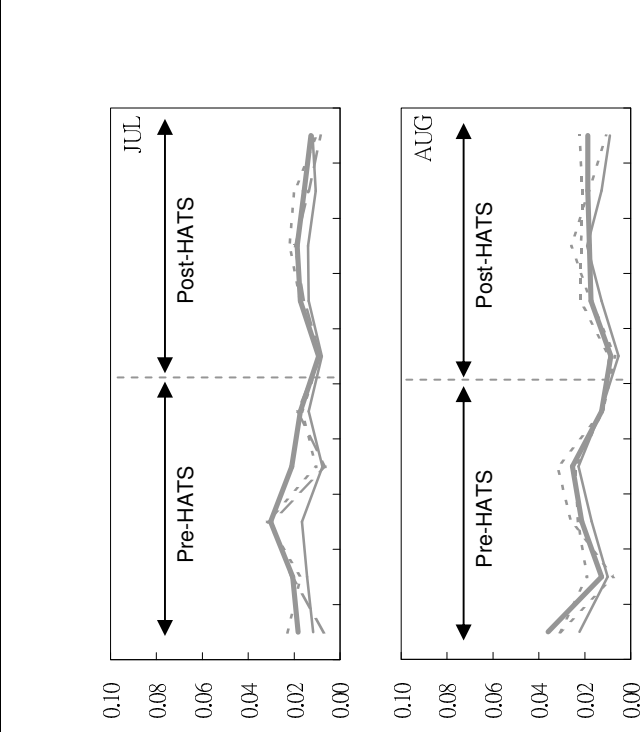
1997 1998 1999 2000 2001 2002 2003 2004 2005 2006



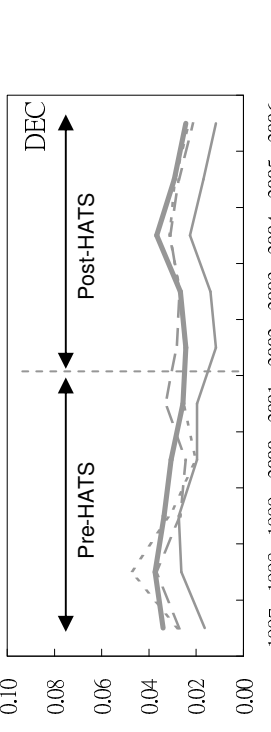
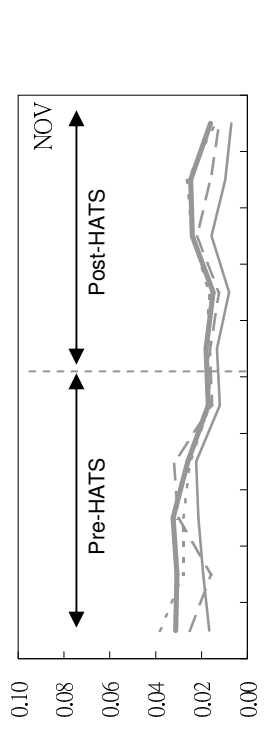
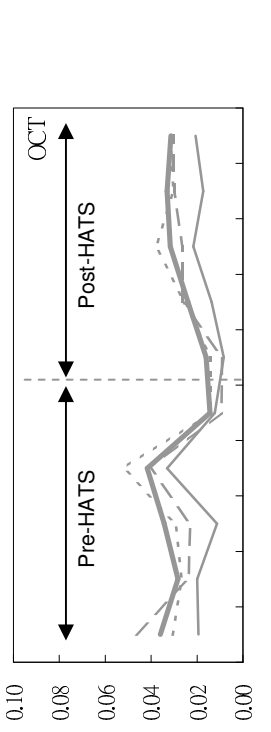
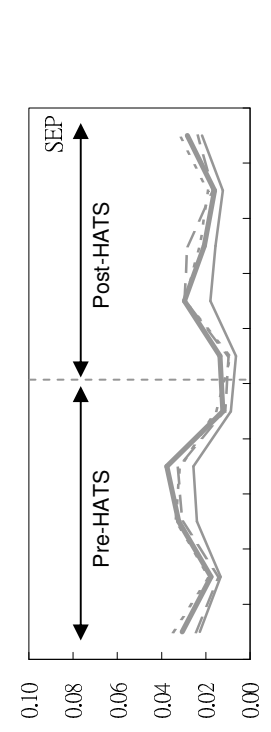
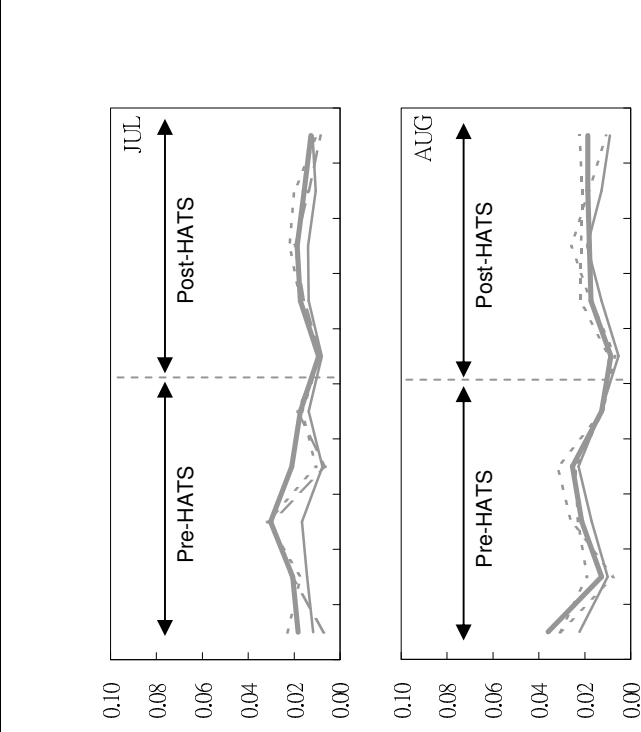
1997 1998 1999 2000 2001 2002 2003 2004 2005 2006



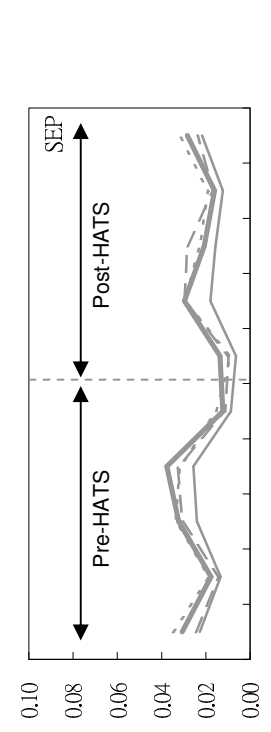
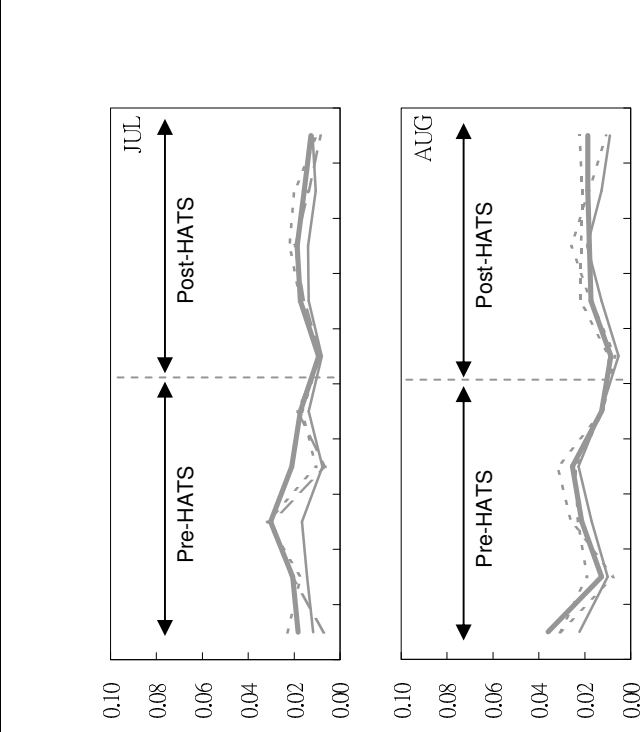
1997 1998 1999 2000 2001 2002 2003 2004 2005 2006



1997 1998 1999 2000 2001 2002 2003 2004 2005 2006



1997 1998 1999 2000 2001 2002 2003 2004 2005 2006




1997 1998 1999 2000 2001 2002 2003 2004 2005 2006


### Eastern Buffer and Junk Bay WCZ

### Western Buffer WCZ

SCALE	N.T.S.	DATE	NOV 2007
CHECK	AKYC	DRAWN	ILMW
JOB NO.	60017198	DRAWING NO.	
Rev			6.23




		AGREEMENT NO. CE 43/2005 (EP)		NOV 2007	
		HARBOUR AREA TREATMENT SCHEME (HATS) STAGE 2A ENVIRONMENTAL IMPACT ASSESSMENT STUDY - INVESTIGATION		DATE	DRAWN
<b>TRENDS OF MONTHLY PHOSPHATE LEVELS (SHEET 2 OF 4)</b>		<b>Victoria Harbour WCZ (Eastern and Central)</b>		CHECK	ILMW
<b>Victoria Harbour WCZ (Western)</b>		N.T.S.		JOB NO.	DRAWING NO.
SCALE		AKYC		60017198	6.23
Rev		-		-	



**Southern WCZ (Southern Water)**

**Southern WCZ (West Lamma Channel and Lantau East)**

		AGREEMENT NO. CE 43/2005 (EP)	
HARBOUR AREA TREATMENT SCHEME (HATS) STAGE 2A ENVIRONMENTAL IMPACT ASSESSMENT STUDY - INVESTIGATION			
<b>TRENDS OF MONTHLY PHOSPHATE LEVELS (SHEET 3 OF 4)</b>			
SCALE	N.T.S.	DATE	NOV 2007
CHECK	AKYC	DRAWN	ILMW
JOB NO.	60017198	DRAWING NO.	
Rev			-



**North Western WCZ (Lantau North)**

**North Western WCZ (Estuary)**

SCALE	N.T.S.	DATE	NOV 2007
CHECK	AKYC	DRAWN	ILMW
JOB NO.	60017198	DRAWING NO.	