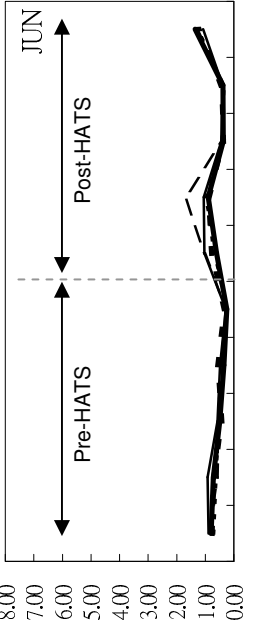
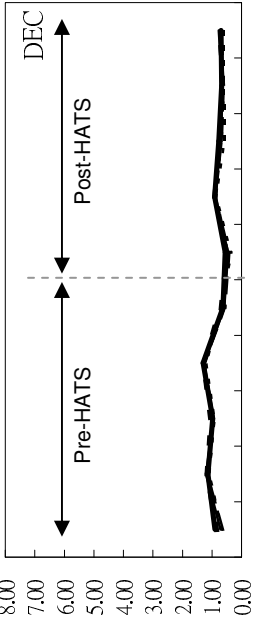
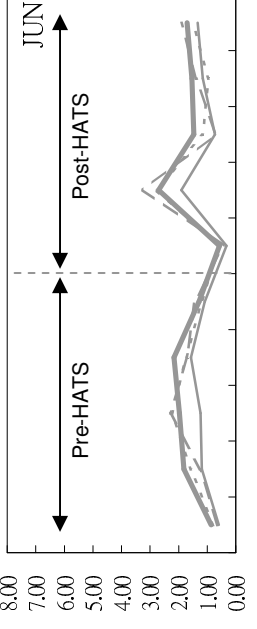
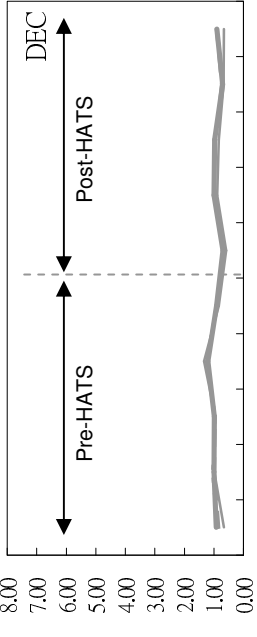
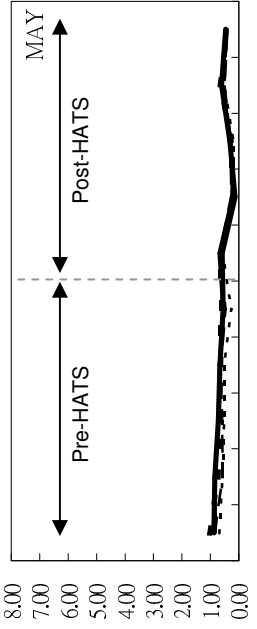
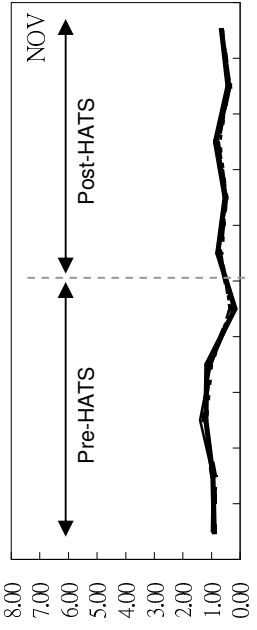
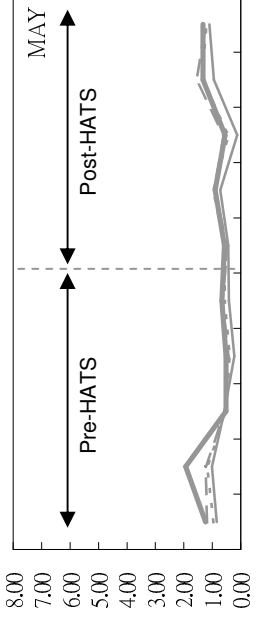
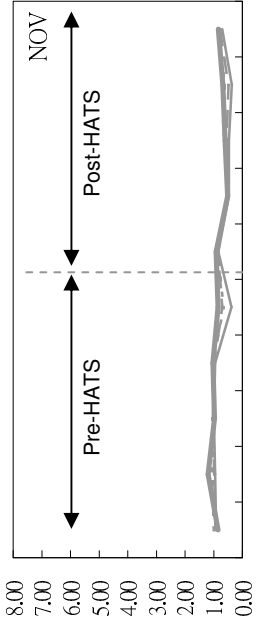
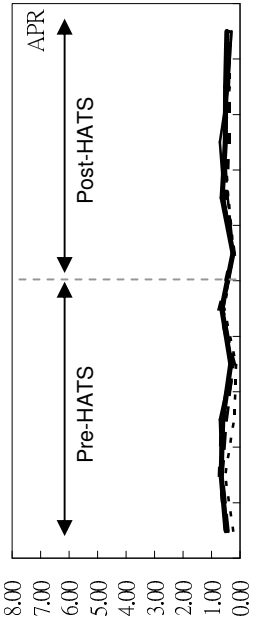
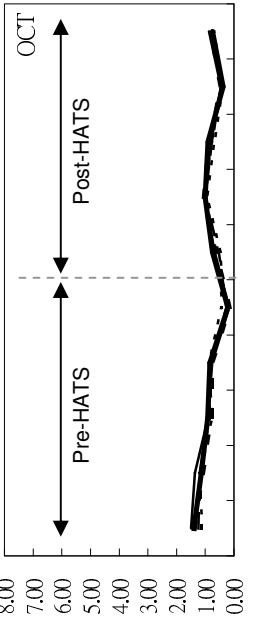
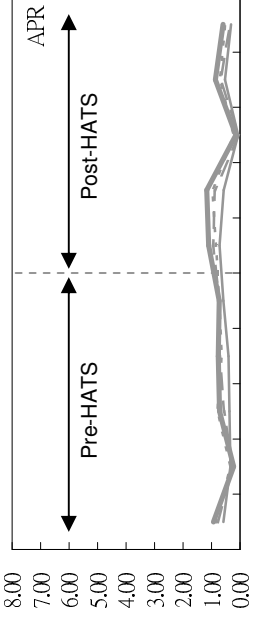
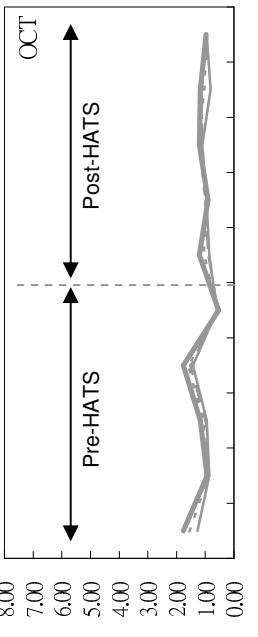
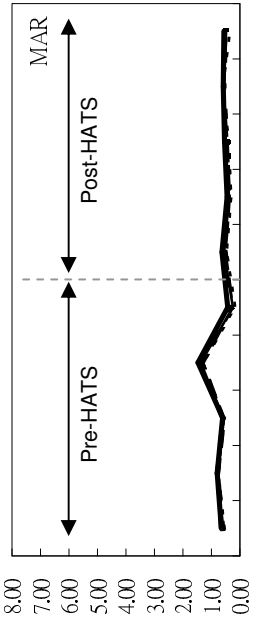
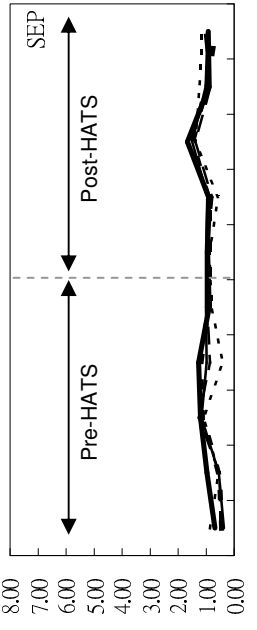
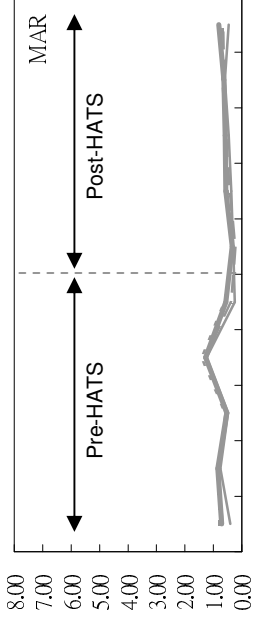
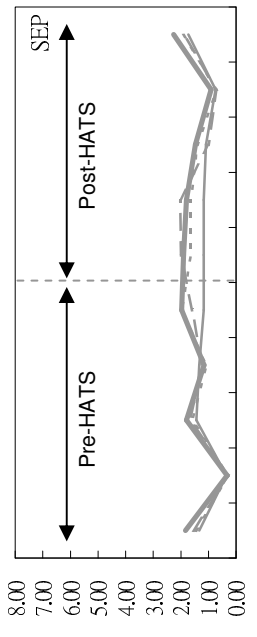
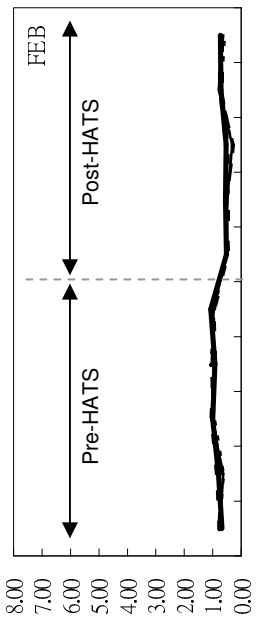
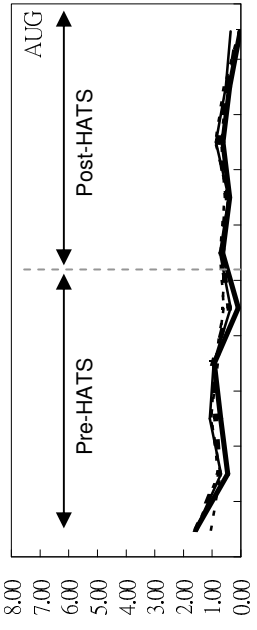
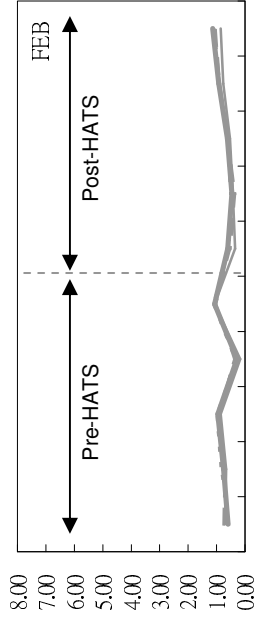
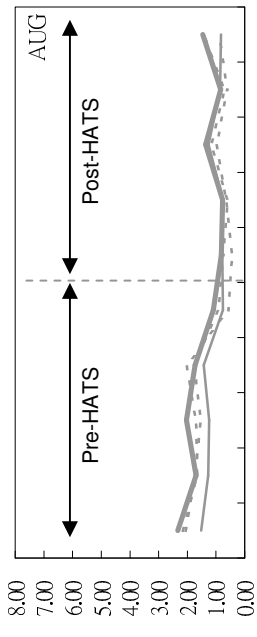
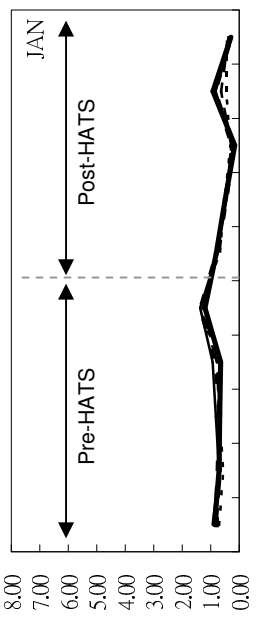
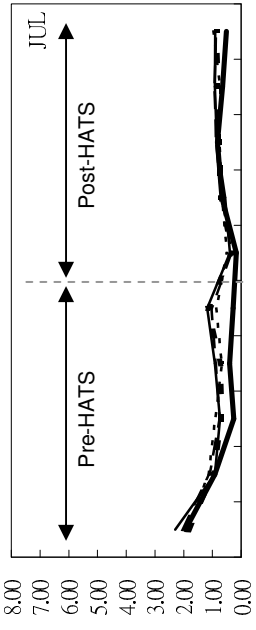
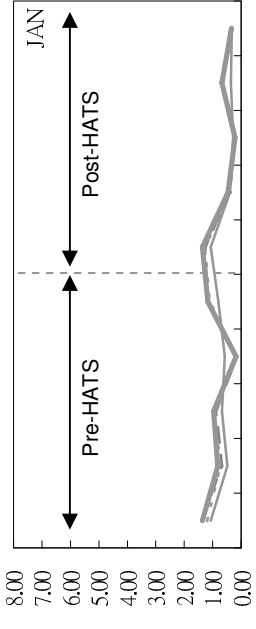
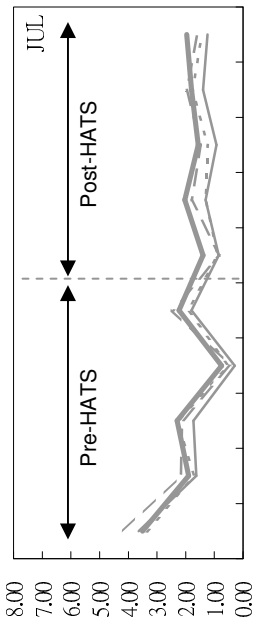


SiO₂ (mg/l)

WM1
WM2
WM3
WM4

EM1
EM2
EM3
JM3
JM4



1997 1998 1999 2000 2001 2002 2003 2004 2005 2006

1997 1998 1999 2000 2001 2002 2003 2004 2005 2006

1997 1998 1999 2000 2001 2002 2003 2004 2005 2006

1997 1998 1999 2000 2001 2002 2003 2004 2005 2006

Western Buffer WCZ


Eastern Buffer and Junk Bay WCZ

HARBOUR AREA TREATMENT SCHEME (HATS) STAGE 2A ENVIRONMENTAL IMPACT ASSESSMENT STUDY - INVESTIGATION
TRENDS OF MONTHLY SILICA LEVELS (SHEET 1 OF 4)

AGREEMENT NO. CE 43/2005 (EP)

SCALE	N.T.S.	DATE	JUN 2007
CHECK	AKYC	DRAWN	ILMW
JOB NO.	60017198	DRAWING NO.	
Rev			-

SiO₂ (mg/l)



Victoria Harbour WCZ (Eastern and Central)

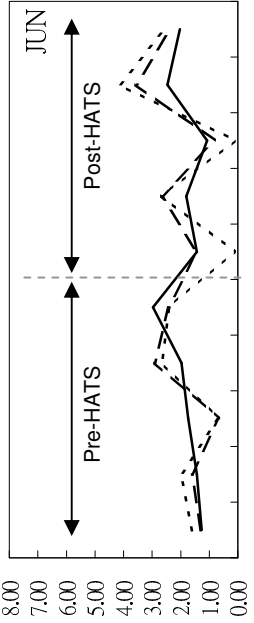
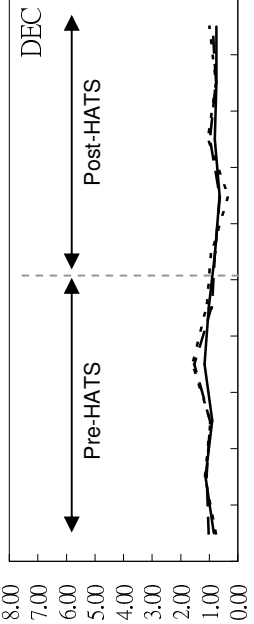
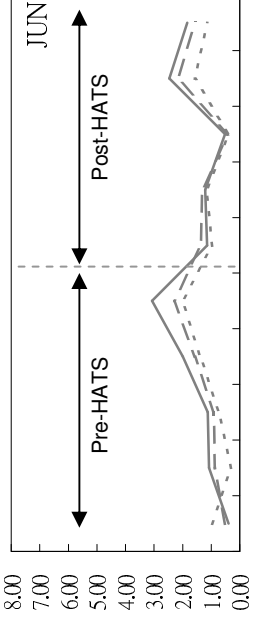
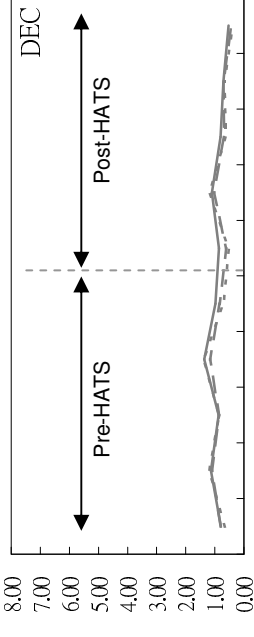
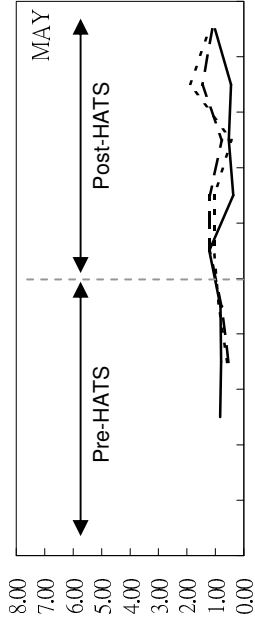
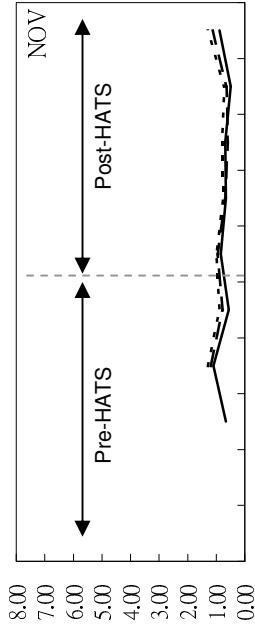
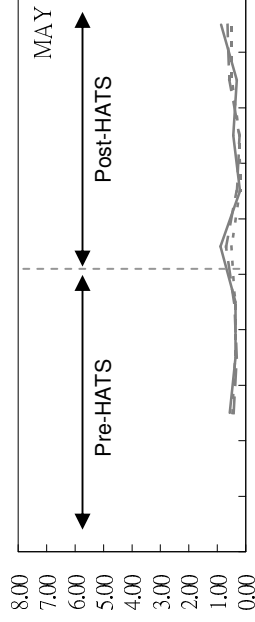
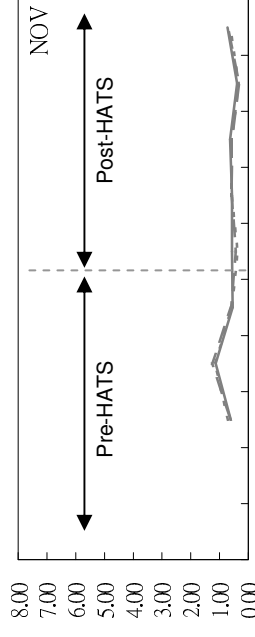
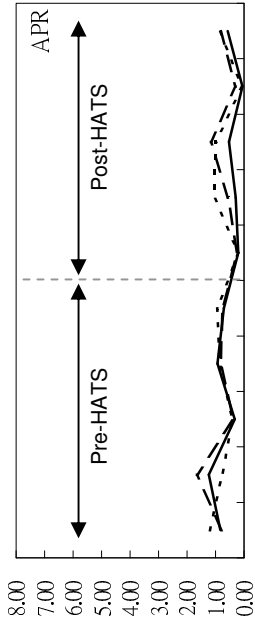
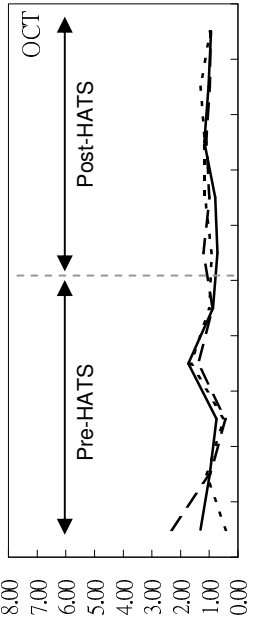
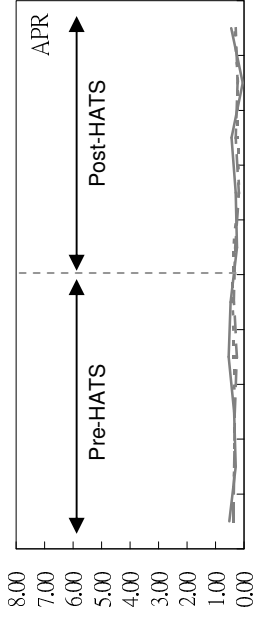
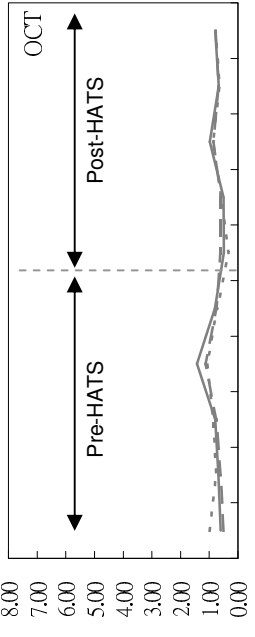
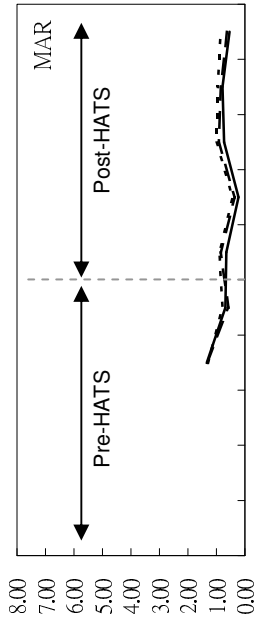
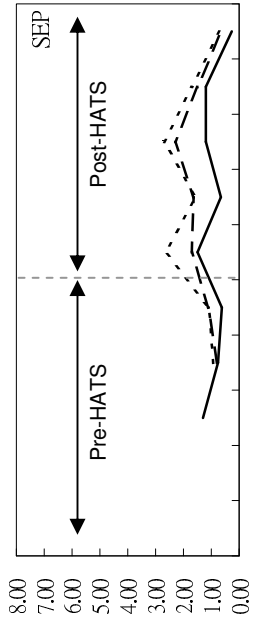
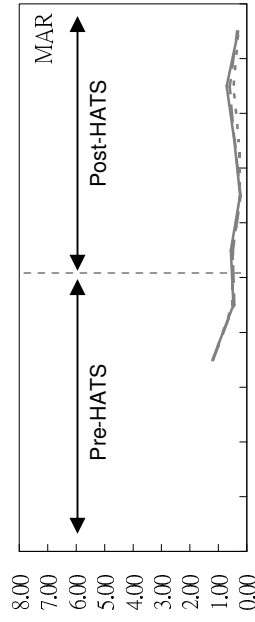
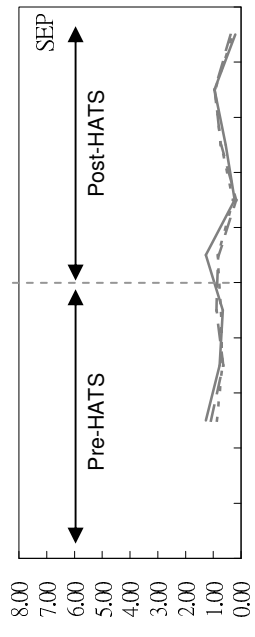
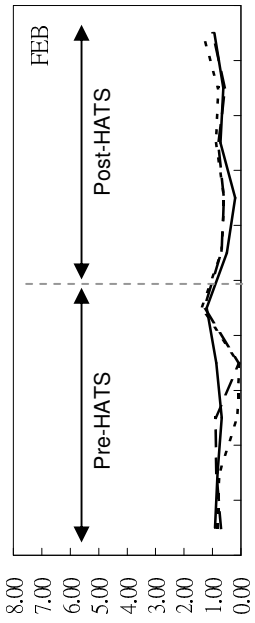
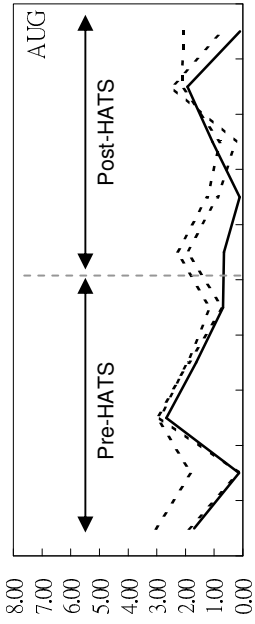
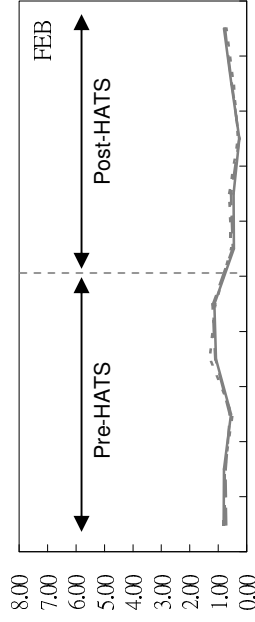
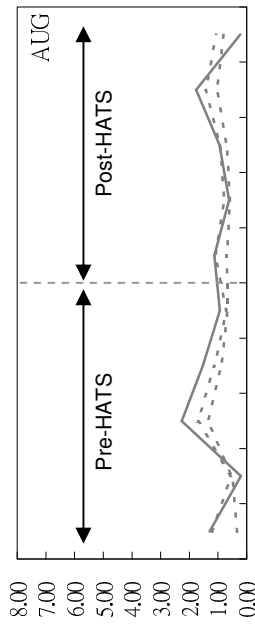
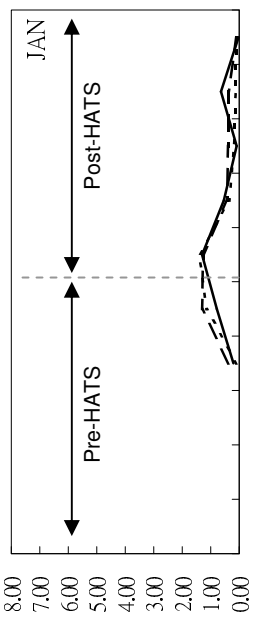
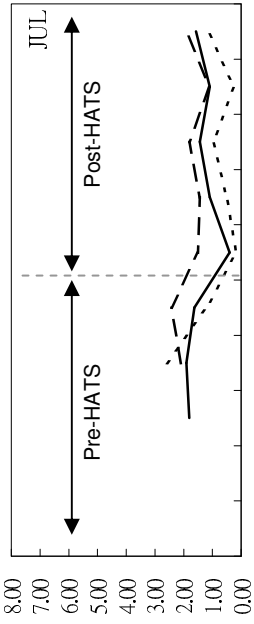
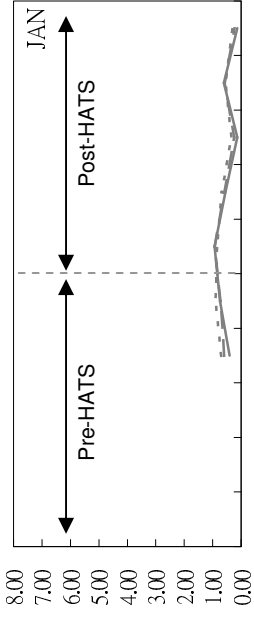
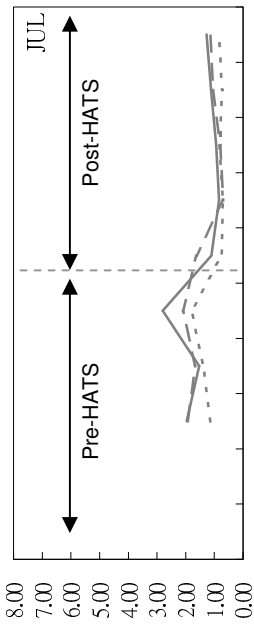
Victoria Harbour WCZ (Western)

		AGREEMENT NO. CE 43/2005 (EP)	
HARBOUR AREA TREATMENT SCHEME (HATS) STAGE 2A ENVIRONMENTAL IMPACT ASSESSMENT STUDY - INVESTIGATION			
<p style="text-align: center;">TRENDS OF MONTHLY SILICA LEVELS (SHEET 2 OF 4)</p>			
SCALE	N.T.S.	DATE	NOV 2007
CHECK	AKYC	DRAWN	ILMW
JOB NO.	60017198	DRAWING NO.	
Rev			6.25
			-

SiO₂ (mg/l)

SM6
SM18
SM19

SM7
SM9
SM10



1997 1998 1999 2000 2001 2002 2003 2004 2005 2006

1997 1998 1999 2000 2001 2002 2003 2004 2005 2006

1997 1998 1999 2000 2001 2002 2003 2004 2005 2006

1997 1998 1999 2000 2001 2002 2003 2004 2005 2006

Southern WCZ (Southern Water)

Southern WCZ (West Lamma Channel and Lantau East)

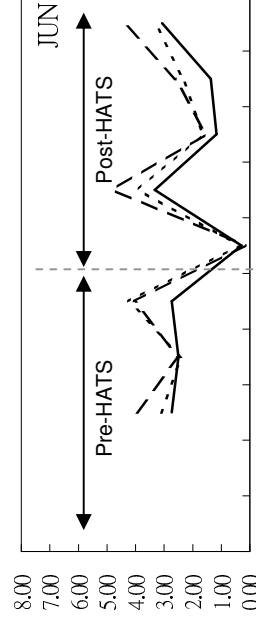
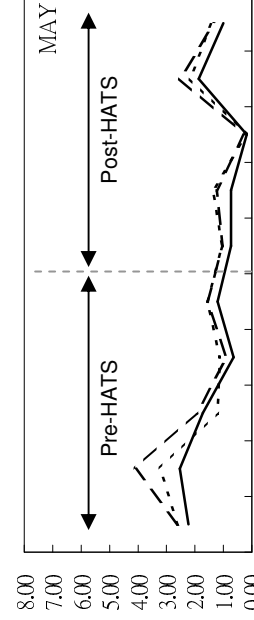
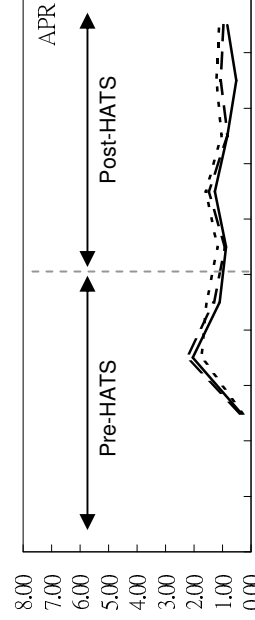
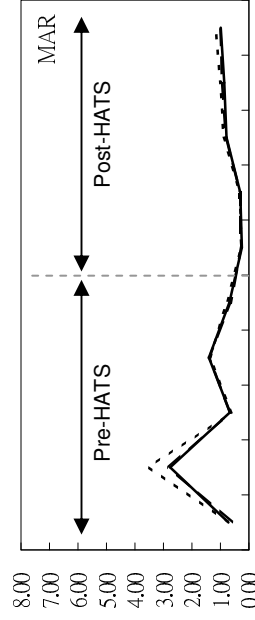
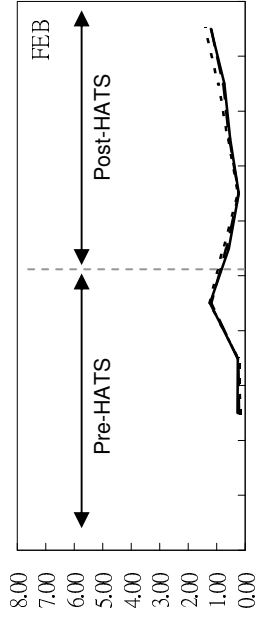
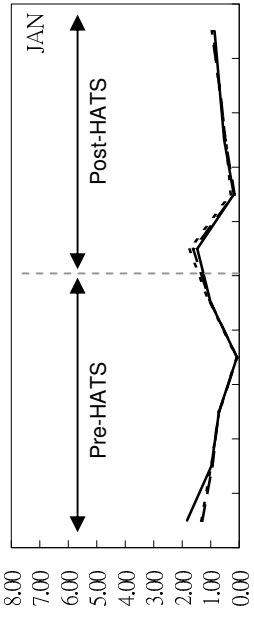
SCALE	N.T.S.	DATE	NOV 2007
CHECK	AKYC	DRAWN	ILMW
JOB NO.	60017198	DRAWING NO.	6.25
Rev			-

AGREEMENT NO. CE 43/2005 (EP)
 HARBOUR AREA TREATMENT SCHEME (HATS) STAGE 2A ENVIRONMENTAL IMPACT ASSESSMENT STUDY - INVESTIGATION
TRENDS OF MONTHLY SILICA LEVELS (SHEET 3 OF 4)



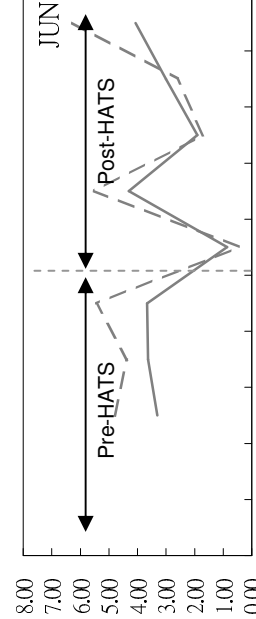
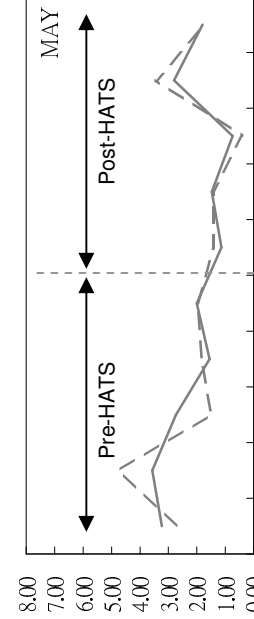
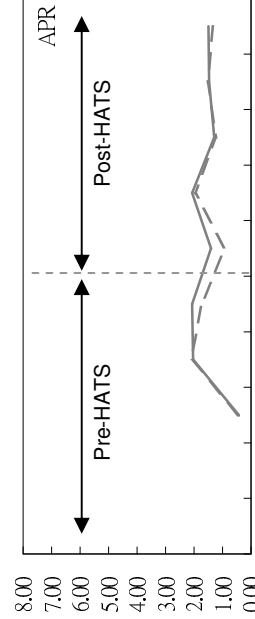
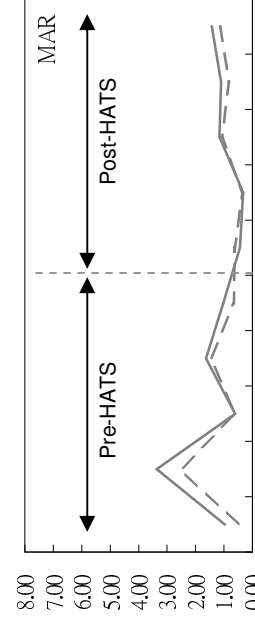
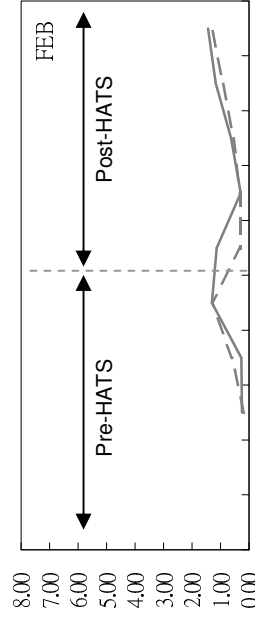
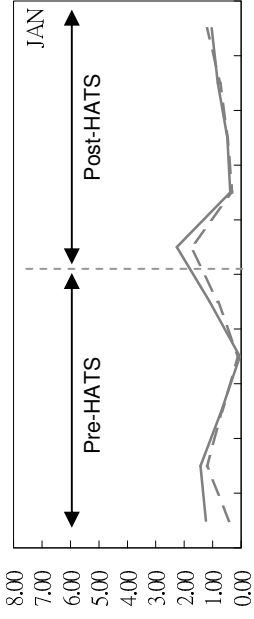
SiO₂ (mg/l)

NM1
NM2
NM3

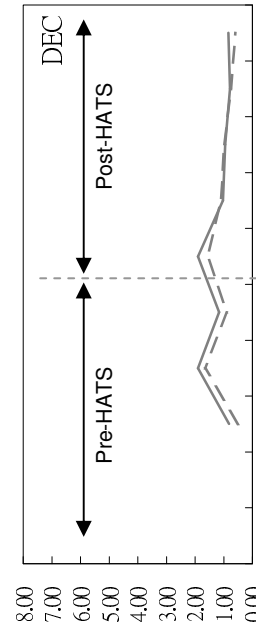
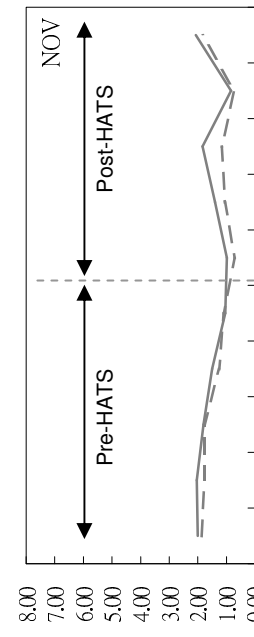
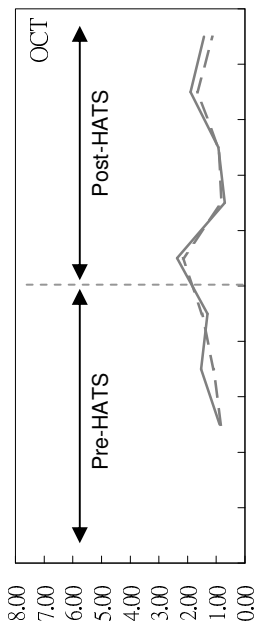
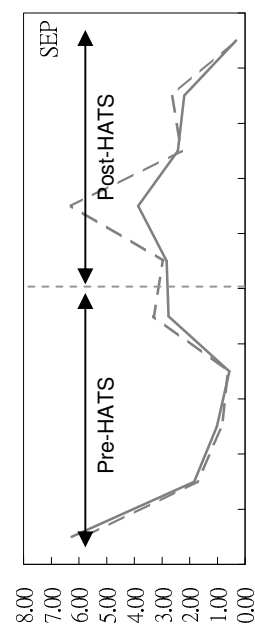
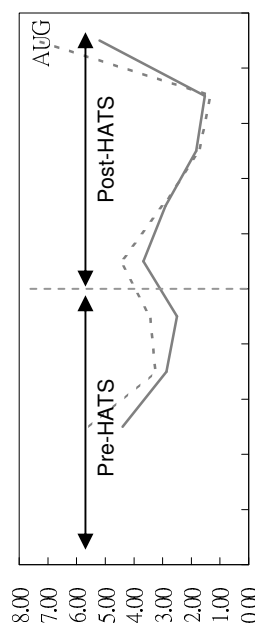
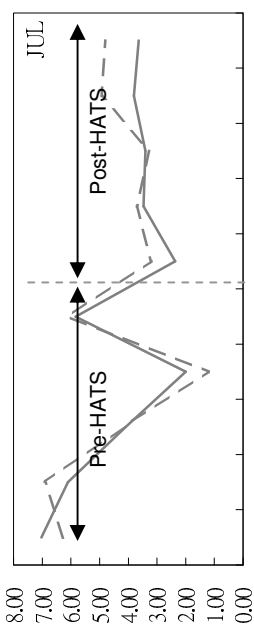


1997 1998 1999 2000 2001 2002 2003 2004 2005 2006

NM5
NM6



1997 1998 1999 2000 2001 2002 2003 2004 2005 2006



1997 1998 1999 2000 2001 2002 2003 2004 2005 2006

North Western WCZ (Lantau North)

North Western WCZ (Estuary)

SCALE	N.T.S.	DATE	NOV 2007
CHECK	AKYC	DRAWN	ILMW
JOB NO.	60017198	DRAWING NO.	6.25
Rev			-