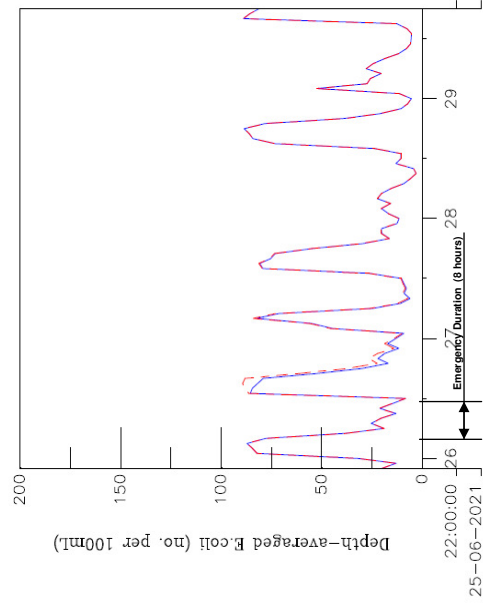
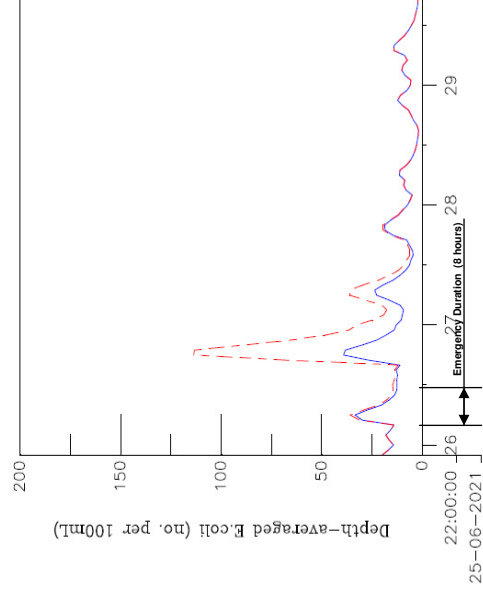


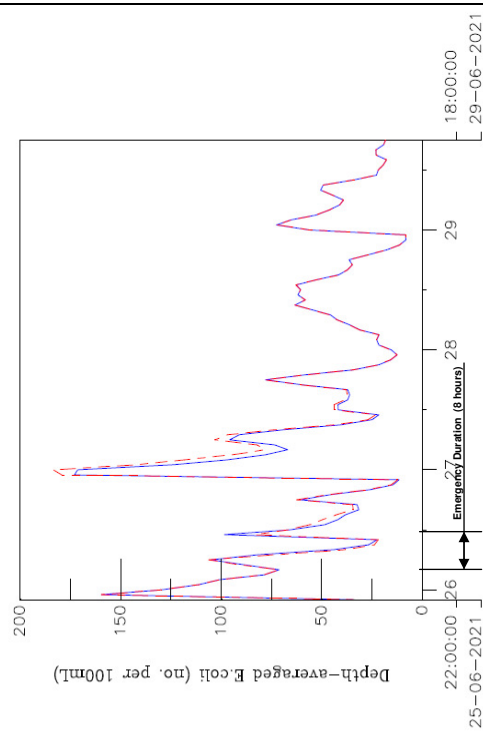
B9 - Hoi Mei Wan Beach



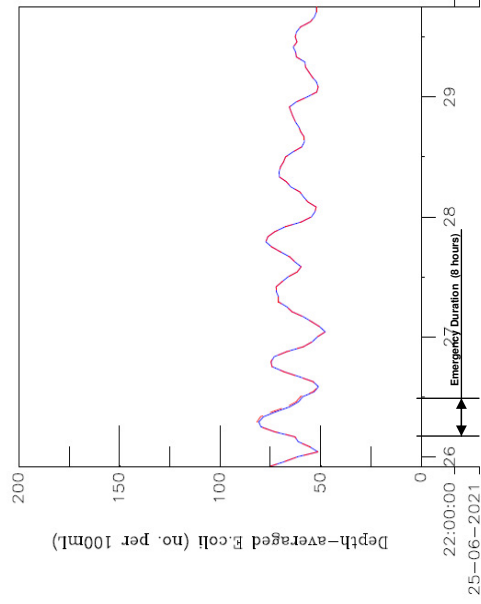
B14 - Tung Wan, Ma Wan Beach



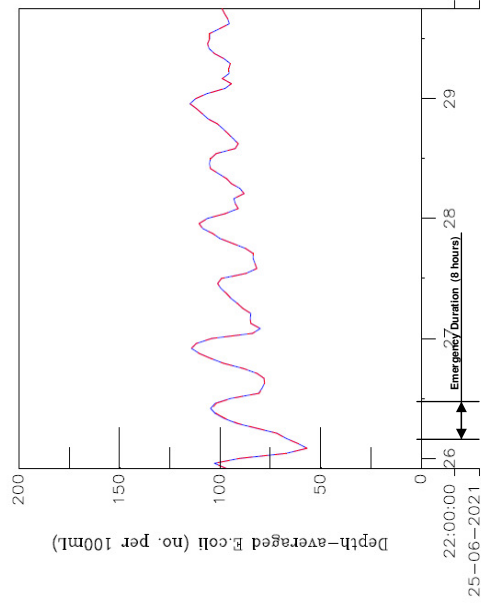
B24 - Big Wave Bay Beach



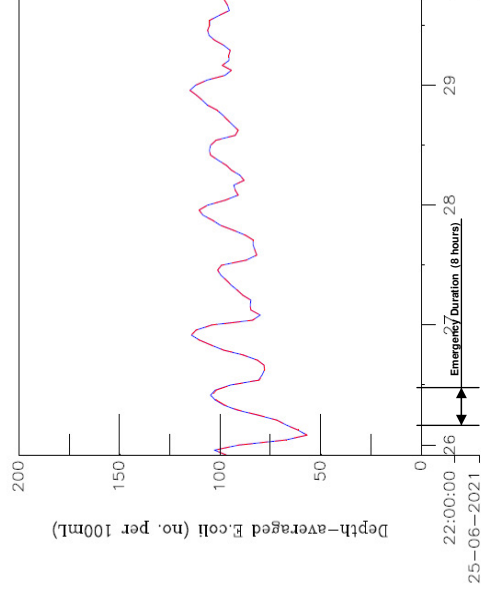
B26 - Shek O Beach



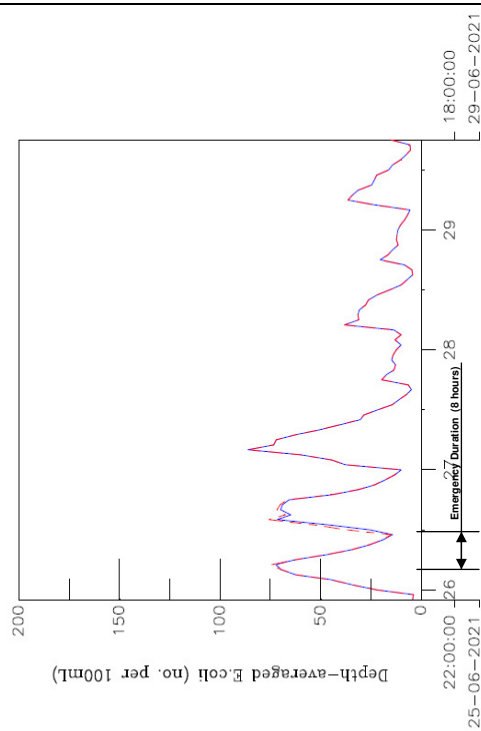
B27 - Turtle Cove Beach



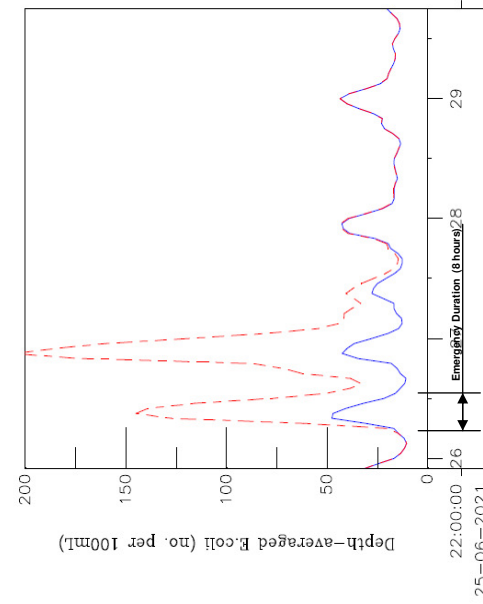
B28 - Hairpin Beach



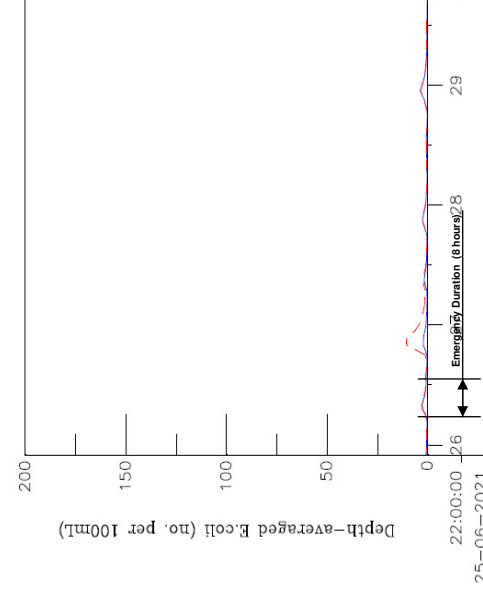
B29 - Stanley Main Beach



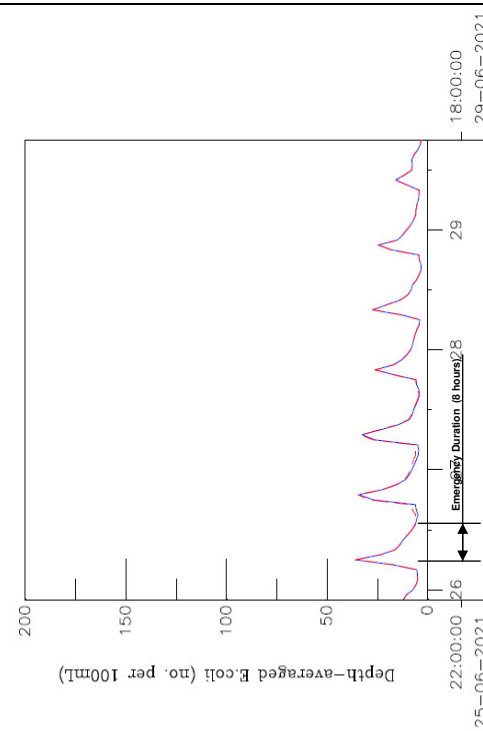
B30 - St. Stephen's, Ma Wan Beach



F1 - Tung Lung Chau Fish Culture Zone



F4 - Lo Tik Wan Fish Culture Zone



F5 - Ma Wan Fish Culture Zone

Legend:

- Scenario 2b - 2021 HATS Stage 2A under Normal Operation (Without Overflow at PTWs)
- - - Scenario A - 2021 HATS Stage 2A under Normal Operation (With Temporary Sewage Overflows at PTWs due to Heavy Rainfall)

Scenario 2b - 2021 HATS Stage 2A under Normal Operation (Without Overflow at PTWs)
 Scenario A - 2021 HATS Stage 2A under Normal Operation (With Temporary Sewage Overflows at PTWs due to Heavy Rainfall)



AGREEMENT NO. CE 43/2005 (EP)
 HARBOUR AREA TREATMENT SCHEME (HATS) STAGE 2A ENVIRONMENTAL IMPACT ASSESSMENT STUDY - INVESTIGATION
DEPTH-AVERAGED E. COLI - SCENARIO A, WET SEASON, NEAR TIDE LOW WATER - BEACHES AND FISH CULTURE ZONES

| | | | |
|---------|----------|-------------|----------|
| SCALE | N.T.S. | DATE | FEB 2008 |
| CHECK | AKYC | DRAWN | WCM |
| JOB NO. | 60017198 | DRAWING No. | 6.50 |
| Rev | - | | |