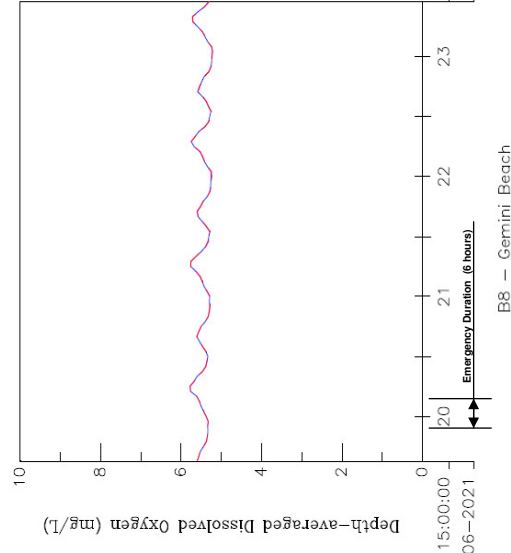
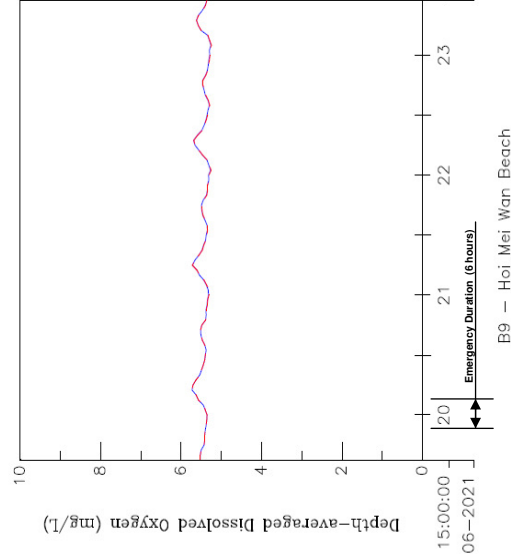


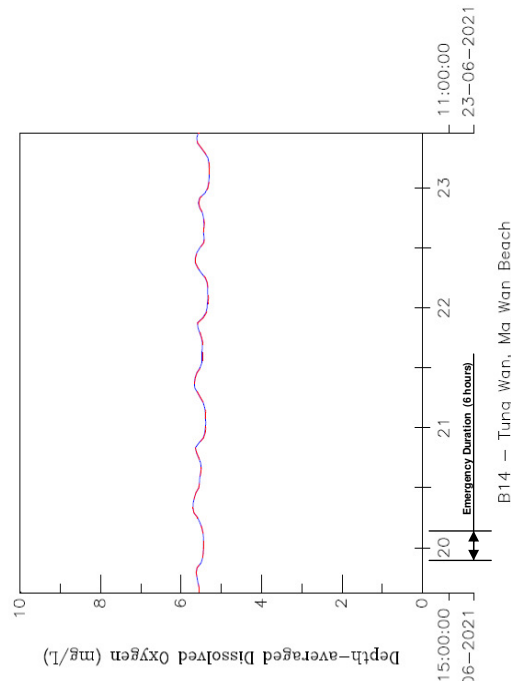
B7 — Anglers' Beach



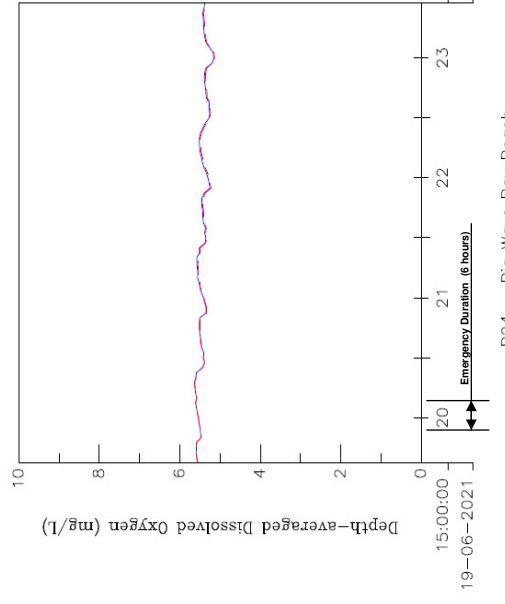
B8 — Gemini Beach



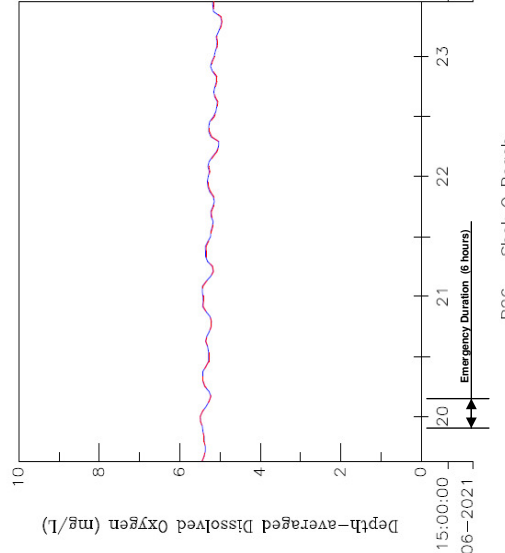
B9 — Hoi Mei Wan Beach



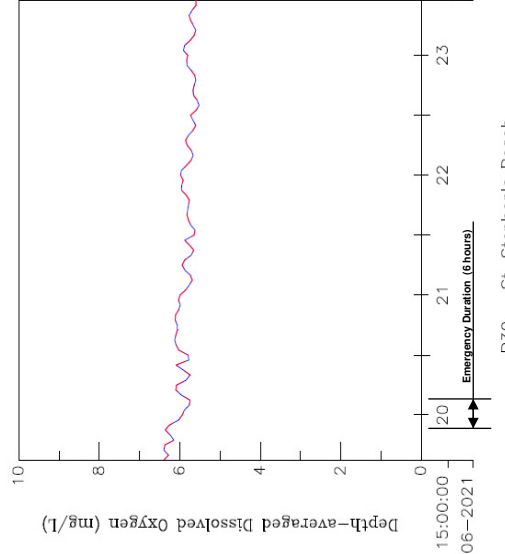
B14 — Tung Wan, Ma Wan Beach



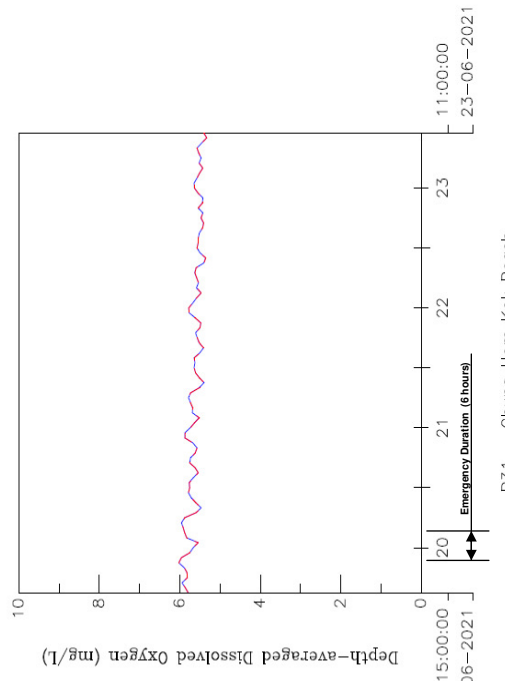
B24 — Big Wave Bay Beach



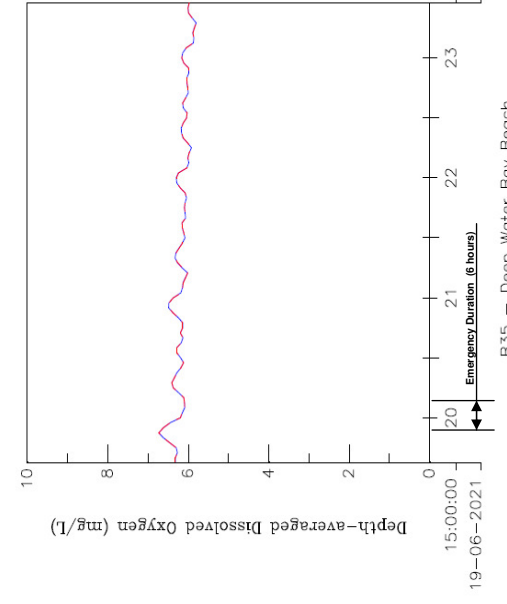
B26 — Shek O Beach



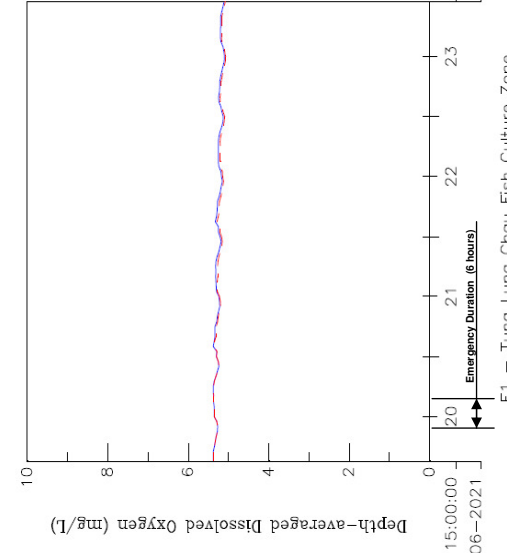
B30 — St. Stephen's Beach



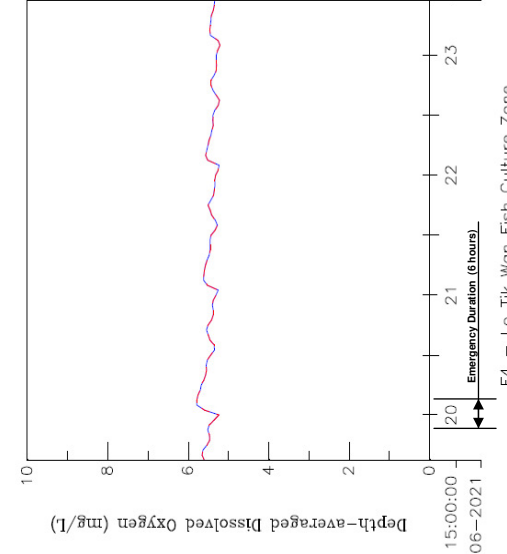
B31 — Chung Hom Kok Beach



F1 — Tung Lung Chau Fish Culture Zone



F4 — Lo Tik Wan Fish Culture Zone



F5 — Ma Wan Fish Culture Zone

**Legend:**

- Normal Operation
- - - Emergency Situation

Scenario 2b - 2021 HATS Stage 2A under Normal Operation  
 Scenario B - 2021 HATS Stage 2A under Emergency Situation (Power / Equipment Failure at SCISTW)

		AGREEMENT NO. CE 43/2005 (EP)		SCALE	N.T.S.	DATE	FEB 2008
		HARBOUR AREA TREATMENT SCHEME (HATS) STAGE 2A ENVIRONMENTAL IMPACT ASSESSMENT STUDY - INVESTIGATION		CHECK	AKYC	DRAWN	WCM
<b>DEPTH-AVERAGED DISSOLVED OXYGEN - SCENARIO B, WET SEASON, SPRING TIDE MID-EBB - BEACHES AND FISH CULTURE ZONES</b>		JOB NO.	60017198	DRAWING No.	6.61	Rev	-