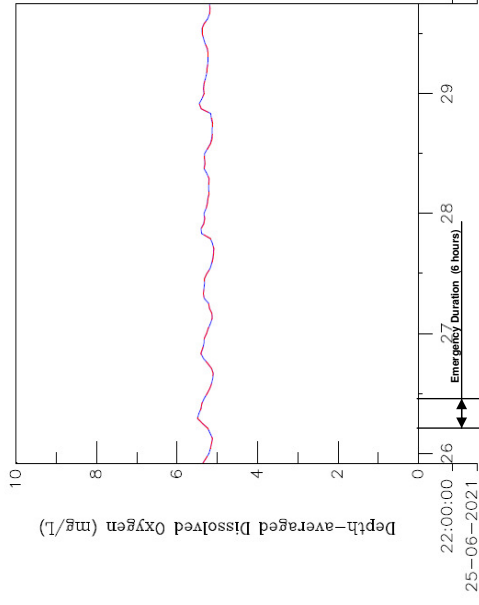
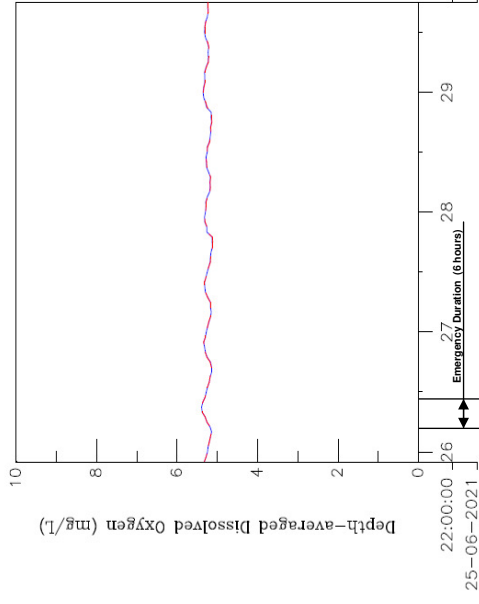


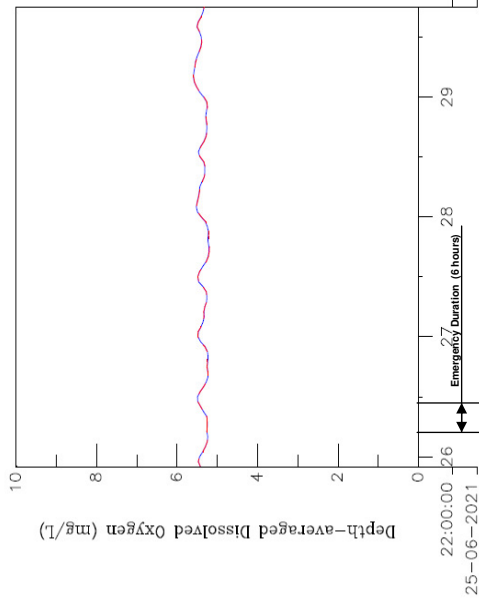
B7 - Anglers' Beach



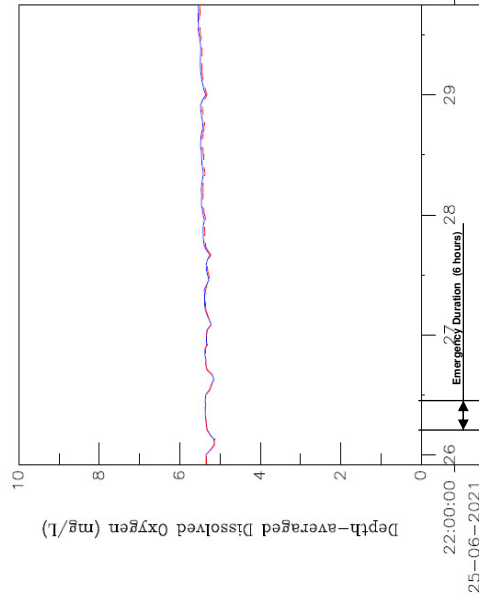
B8 - Gemini Beach



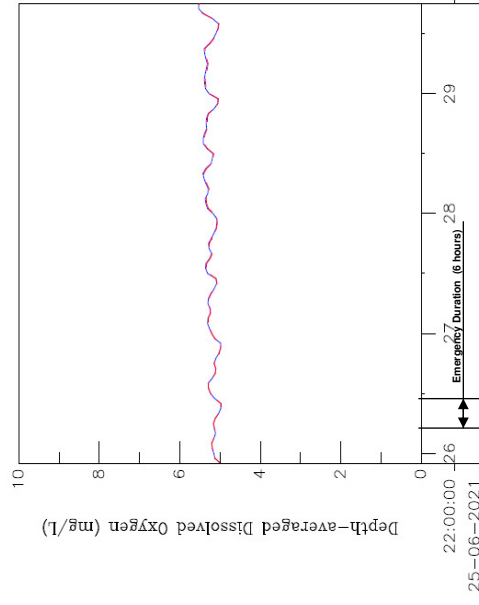
B9 - Hoi Mei Wan Beach



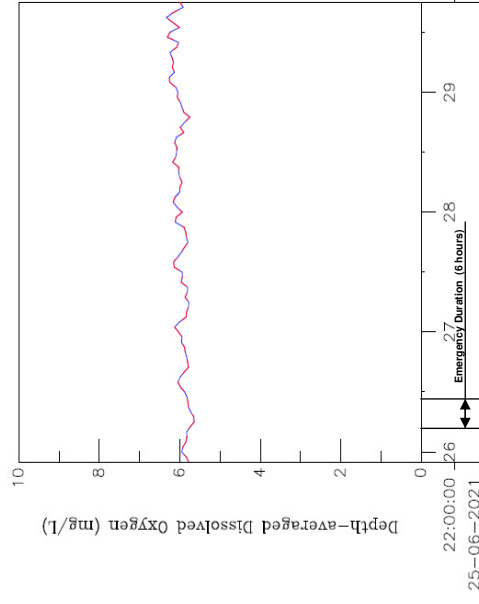
B14 - Tung Wan, Ma Wan Beach



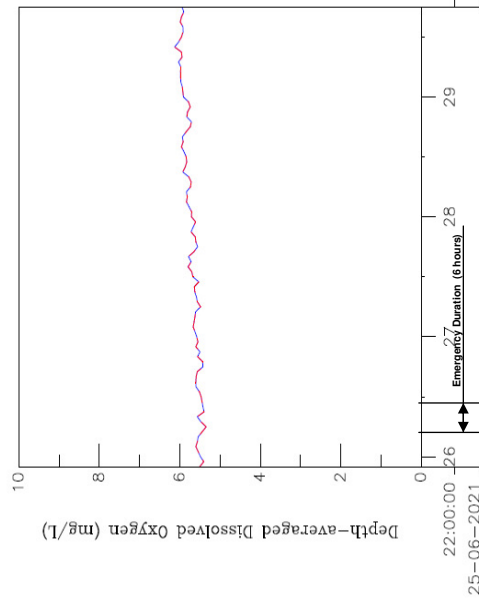
B24 - Big Wave Bay Beach



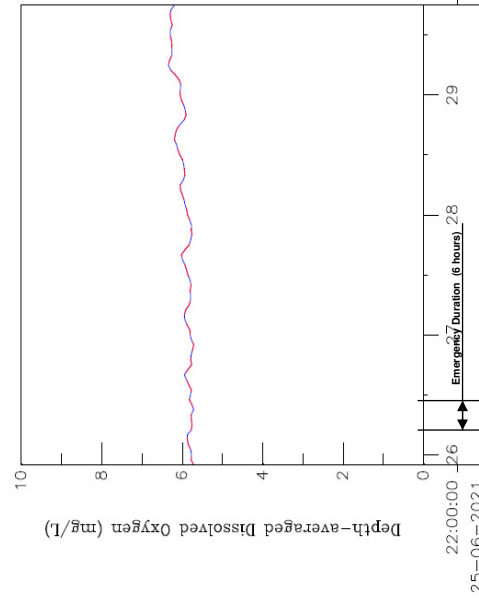
B26 - Shek O Beach



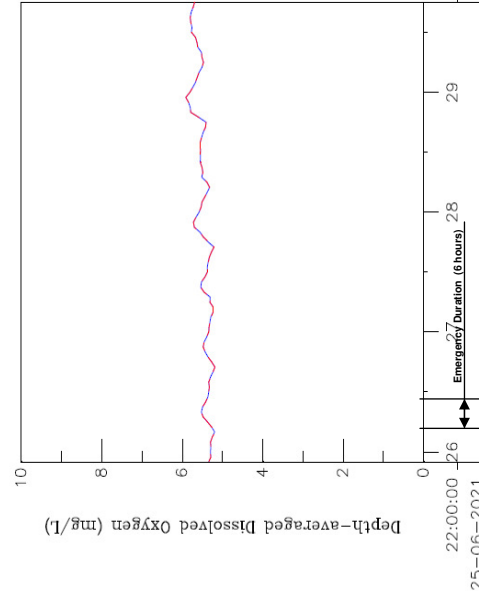
B30 - St. Stephen's Beach



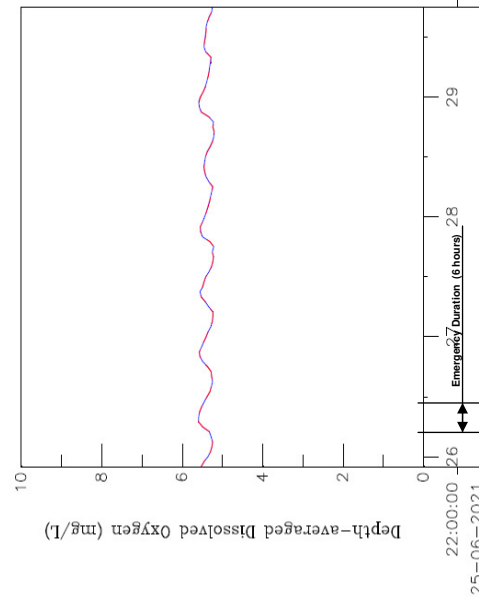
B31 - Chung Hom Kok Beach



F1 - Tung Lung Chau Fish Culture Zone



F4 - Lo Tik Wan Fish Culture Zone



F5 - Ma Wan Fish Culture Zone

**Legend:**

- Scenario 2b - 2021 HATS Stage 2A under Normal Operation
- Scenario B - 2021 HATS Stage 2A under Emergency Situation (Power / Equipment Failure at SCISTW)

Scenario 2b - 2021 HATS Stage 2A under Normal Operation  
 Scenario B - 2021 HATS Stage 2A under Emergency Situation (Power / Equipment Failure at SCISTW)



AGREEMENT NO. CE 43/2005 (EP)  
 HARBOUR AREA TREATMENT SCHEME (HATS) STAGE 2A ENVIRONMENTAL IMPACT ASSESSMENT STUDY - INVESTIGATION  
**DEPTH-AVERAGED DISSOLVED OXYGEN - SCENARIO B, WET SEASON, NEAR TIDE LOW WATER - BEACHES AND FISH CULTURE ZONES**

SCALE	N.T.S.	DATE	FEB 2008
CHECK	AKYC	DRAWN	WCM
JOB NO.	60017198	DRAWING No.	6.62
Rev			-