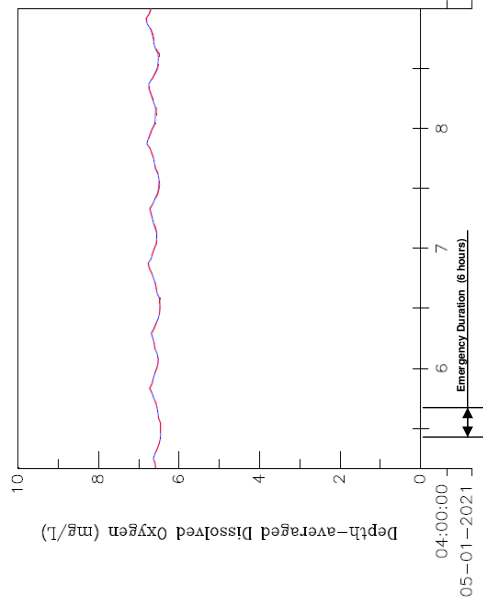
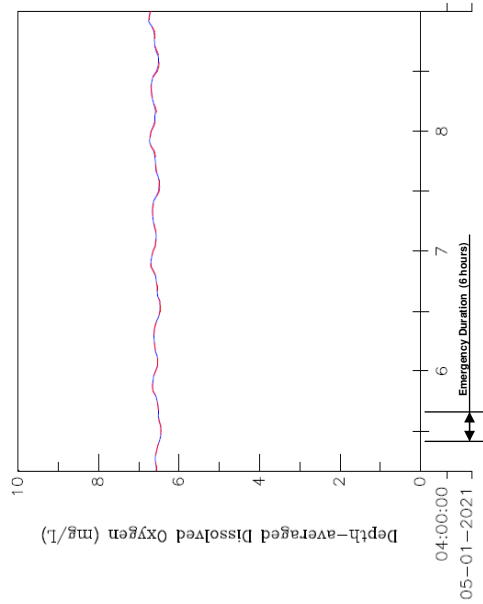


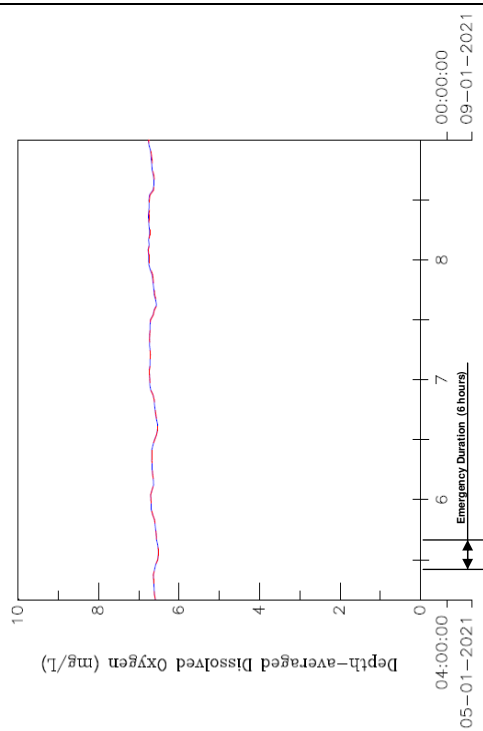
B7 – Anglers' Beach



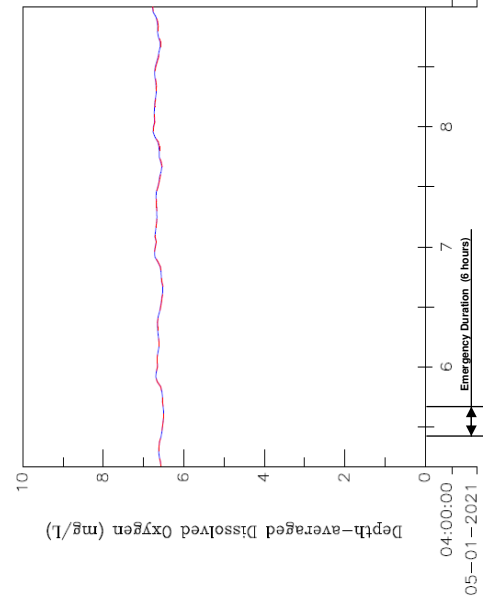
B8 – Gemini Beach



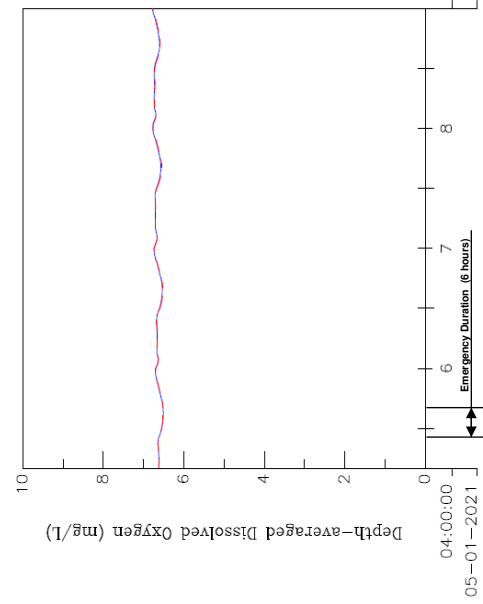
B9 – Hoi Mei Wan Beach



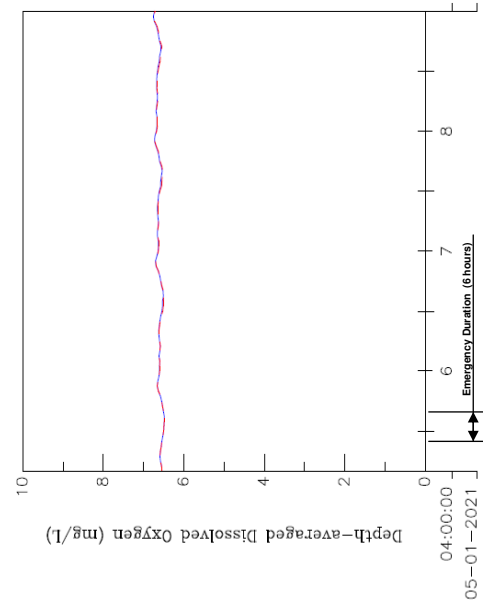
B10 – Casam Beach



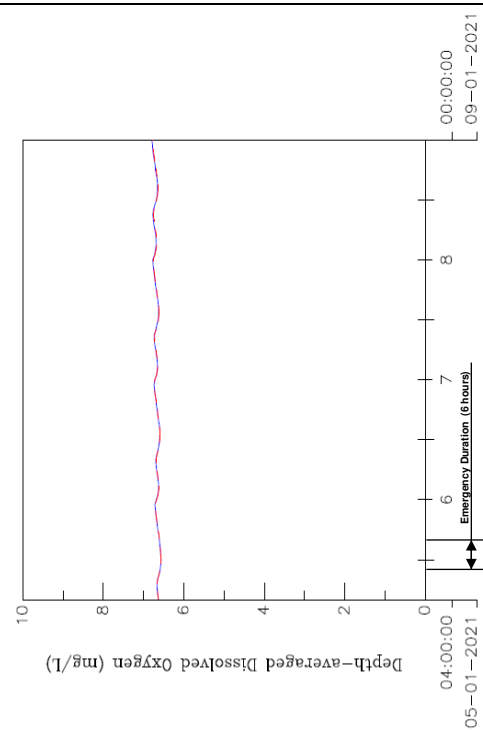
B11 – Lido Beach Beach



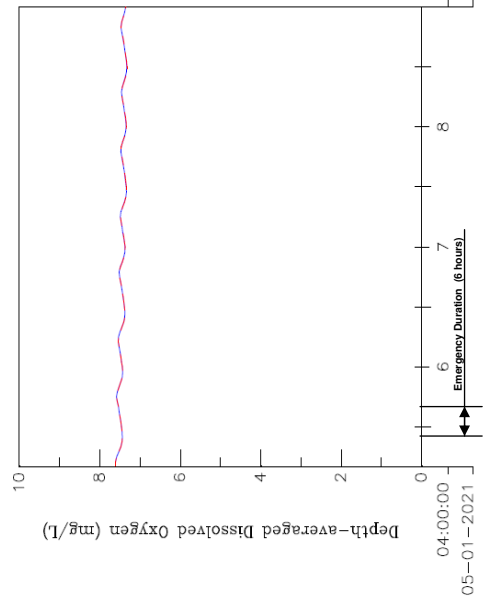
B12 – Ting Kau Beach



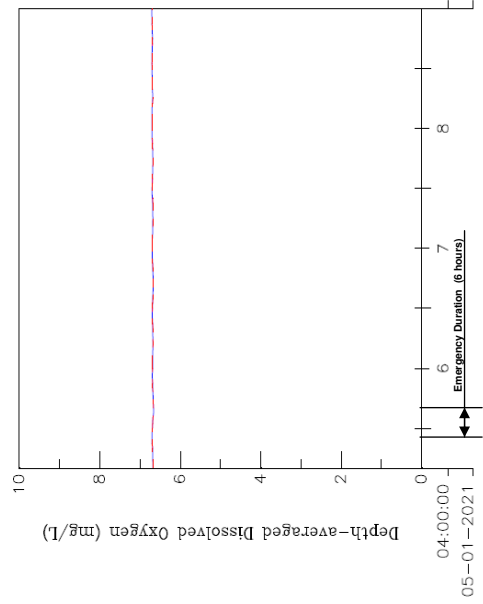
B13 – Approach Beach



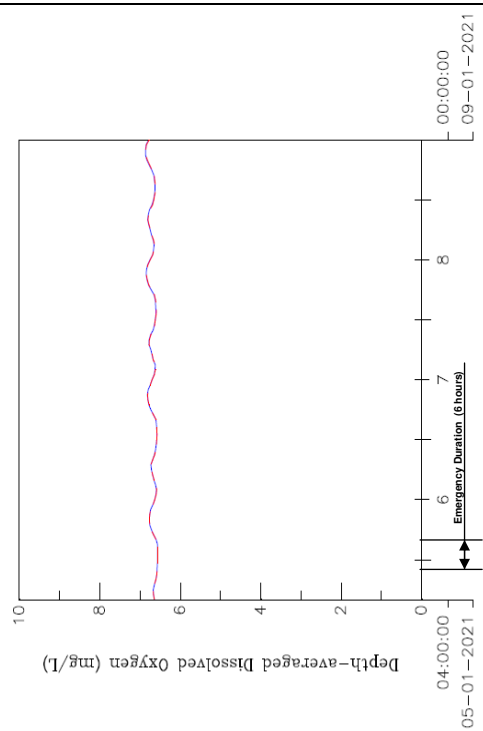
B14 – Tung Wan, Ma Wan Beach



F1 – Tung Lung Chau Fish Culture Zone



F4 – Lo Tik Wan Fish Culture Zone



F5 – Ma Wan Fish Culture Zone

**Legend:**

- Normal Operation
- Emergency Situation

Scenario 2b - 2021 HATS Stage 2A under Normal Operation  
 Scenario B - 2021 HATS Stage 2A under Emergency Situation (Power / Equipment Failure at SCISTW)

<b>ENSR   AECOM</b>		AGREEMENT NO. CE 43/2005 (EP)		SCALE	N.T.S.	DATE	FEB 2008
		HARBOUR AREA TREATMENT SCHEME (HATS) STAGE 2A ENVIRONMENTAL IMPACT ASSESSMENT STUDY - INVESTIGATION		CHECK	AKYC	DRAWN	WCM
		<b>DEPTH-AVERAGED DISSOLVED OXYGEN - SCENARIO B, DRY SEASON, SPRING TIDE MID-EBB - BEACHES AND FISH CULTURE ZONES</b>		JOB NO.	60017198	DRAWING No.	6.63
				Rev			
				Rev	-		