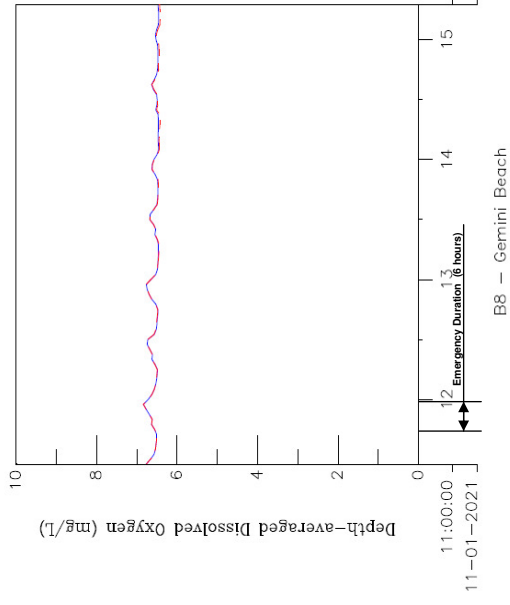
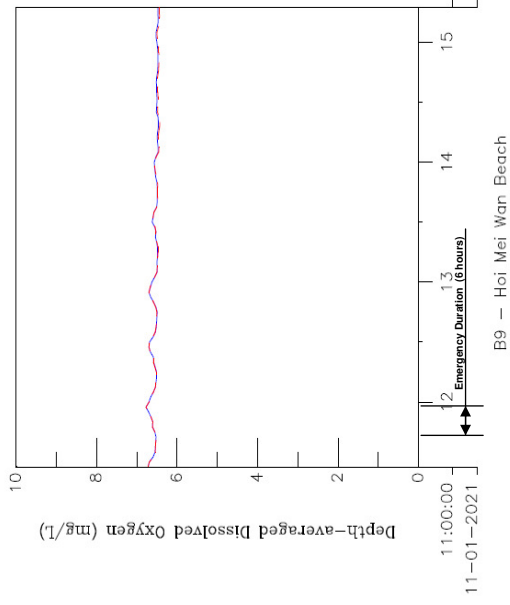


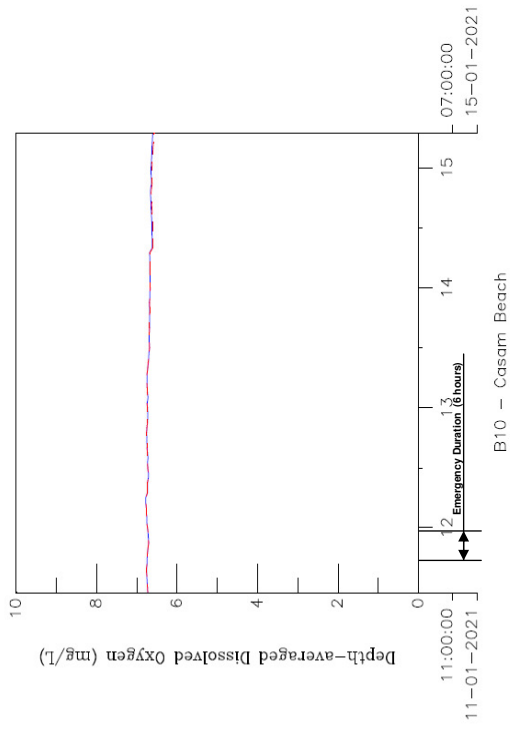
B7 - Anglers' Beach



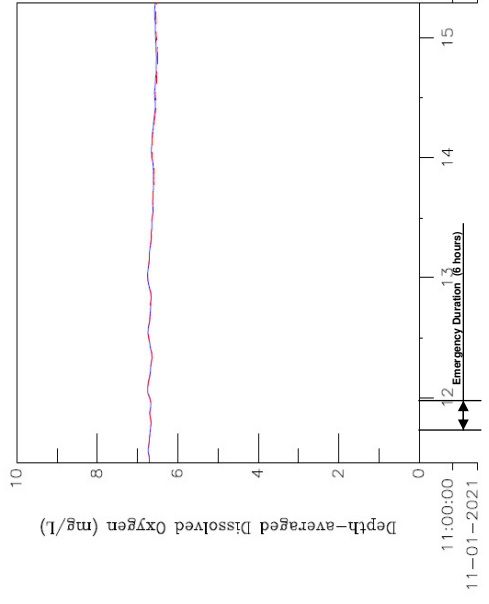
B8 - Gemini Beach



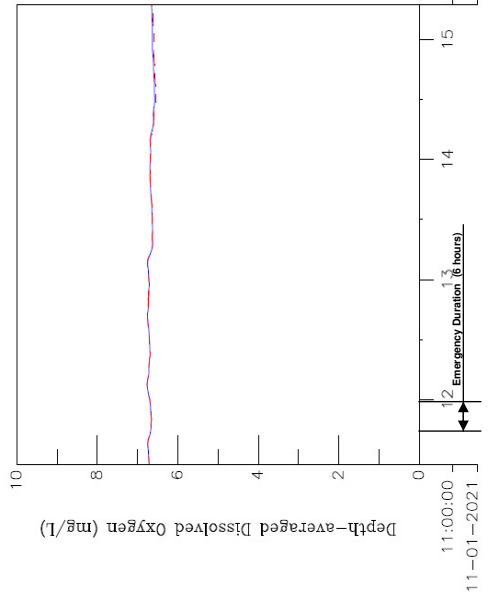
B9 - Hoi Mei Wan Beach



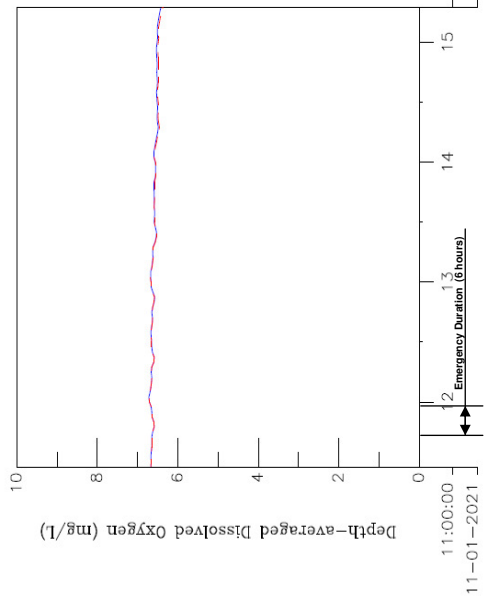
B10 - Casam Beach



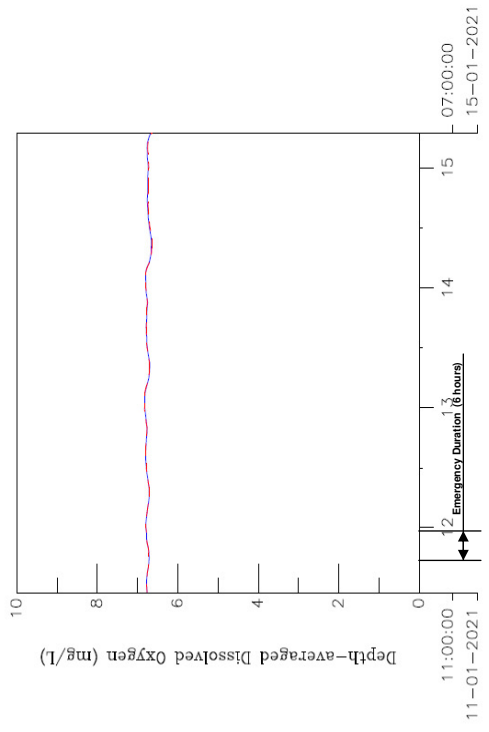
B11 - Lido Beach Beach



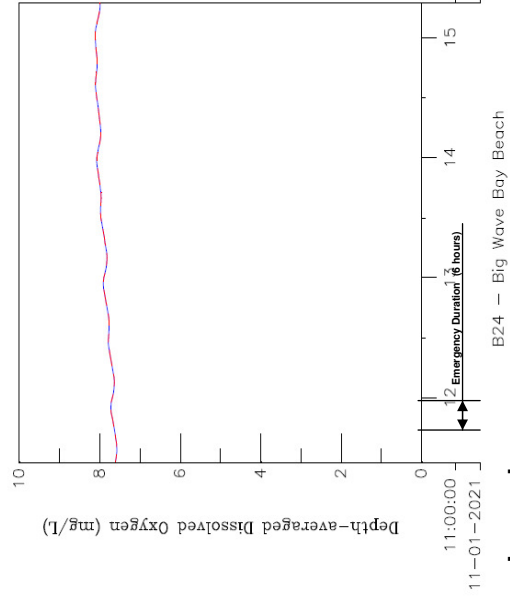
B12 - Ting Kau Beach



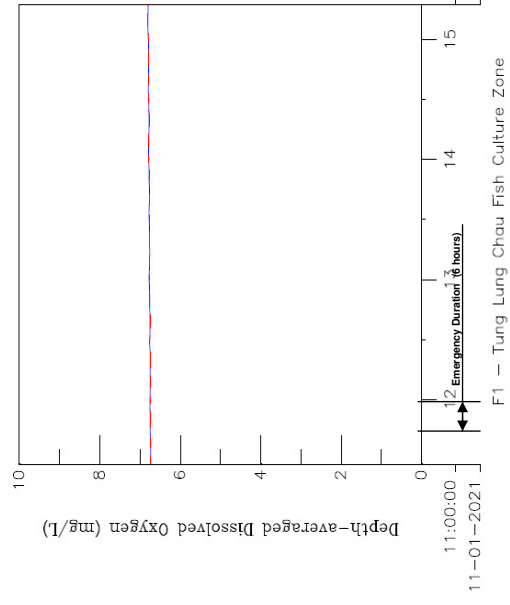
B13 - Approach Beach



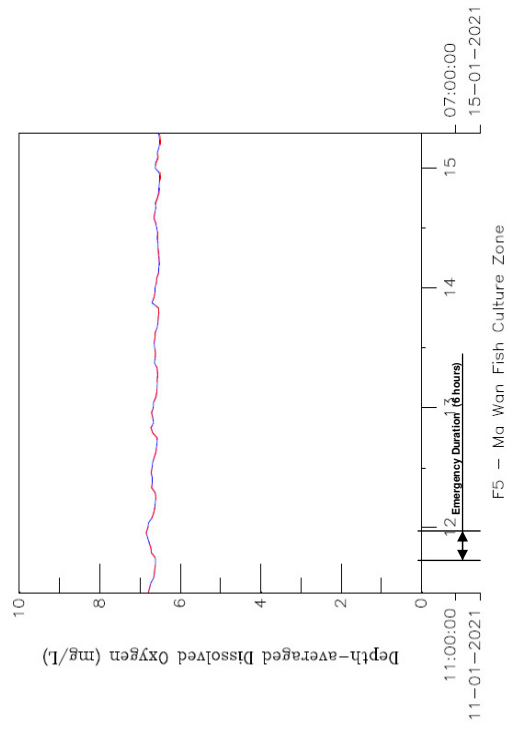
B14 - Tung Wan, Ma Wan Beach



F1 - Tung Lung Chau Fish Culture Zone



F4 - Lo Tik Wan Fish Culture Zone



F5 - Ma Wan Fish Culture Zone

Legend:

- Normal Operation
- - - Emergency Duration (6 hours)

Scenario 2b - 2021 HATS Stage 2A under Normal Operation
 Scenario B - 2021 HATS Stage 2A under Emergency Situation (Power / Equipment Failure at SCISTW)



AGREEMENT NO. CE 43/2005 (EP)
 HARBOUR AREA TREATMENT SCHEME (HATS) STAGE 2A ENVIRONMENTAL IMPACT ASSESSMENT STUDY - INVESTIGATION
DEPTH-AVERAGED DISSOLVED OXYGEN - SCENARIO B, DRY SEASON, NEAR TIDE LOW WATER - BEACHES AND FISH CULTURE ZONES

SCALE	N.T.S.	DATE	FEB 2008
CHECK	AKYC	DRAWN	WCM
JOB NO.	60017198	DRAWING No.	6.64
Rev			-